

[ 1943 ]



# VICTORIA GOVERNMENT GAZETTE.

Published by Authority.

No. 78.]

FRIDAY, MAY 31.

[1895.

## APPOINTMENTS.

THE Administrator of the Government, with the advice of the Executive Council, has been pleased to make the undermentioned appointments, viz.:-

### DEPARTMENT OF CHIEF SECRETARY.

*Attendant, Hospitals for the Insane,*

MARGARET BYRNE

to be an Attendant, Hospitals for the Insane, for twelve months on probation, from the 29th April, 1895; a new appointment, the Permanent Head of the Department having reported that a vacancy has occurred on the staff, consequent on the resignation of Mary White, and requested that such vacancy should be filled, and the Public Service Board having certified that an appointment to fill such vacancy is required, and that there is no person available and fit in the Public Service to be promoted or transferred to fill such vacancy.

*Registrars of Births and Deaths,*

The persons named hereunder are appointed Registrars of Births and Deaths at the places respectively specified, viz.:-

CHARLES WILLIAM HILL

at Sandford, *vice* Hugh A. Morrison, whose resignation has been accepted;

ELIZABETH J. PETERSON

at Kiewa;

PETER MCBETH

at Orford;

The appointment of Elizabeth Dailey as Acting Registrar of Births and Deaths at Werribee, which was made by Order of the 14th May, 1895, is to read

ELIZABETH BAILEY.

*Deputy Electoral Registrars,*

CHARLES WILLIAM HILL, Sandford,

to be a Deputy Electoral Registrar for the Casterton and Digby Divisions respectively of the Electoral District of Normanby, *vice* Hugh A. Morrison, whose resignation has been accepted;

PETER MCBETH, Orford,

to be a Deputy Electoral Registrar for the Moyne and Yambuk Divisions respectively of the Electoral District of Port Fairy.

*Electoral Inspector,*

CHARLES WALKER, Police Constable (No. 3328),

to be the Electoral Inspector, under the *Purification of Rolls Act 1891*, for the Electoral District of Gunbower, *vice* Senior-Constable Robert Henry Bennett, whose resignation has been accepted.

*Returning Officer,*

ANDREW JOHN FORBES, Esq., J.P., Leigh Creek,

to be the Returning Officer for the Electoral District of Warrenheip, *vice* Daniel Brophy, Esq., J.P., deceased.

The appointment of Elizabeth Dailey as Acting Electoral Registrar for the Wyndham Division of the Southern Province, and for the Werribee and Wyndham Divisions respectively of the Electoral District of Grant, which was made by Order of the 14th May, 1895, is to read

ELIZABETH BAILEY.

*Industrial Schools Visiting Committee,*

WILLIAM JAMES S. GORDON

to be a Member of the Visiting Committee of the Industrial Schools, Boys' and Girls' Receiving Depot, Royal Park, during the absence of M. L. Hutchinson on leave.

No. 78.—MAY 31, 1895.—1.

*Visiting Officer—Neglected Children and Reformatory Schools,*

CHARLES WILLIAMS

to be a Visiting Officer, Neglected Children and Reformatory Schools, from the 1st July, 1895, until the 31st December, 1895.

## DEPARTMENT OF PUBLIC INSTRUCTION.

*Boards of Advice,*

The gentlemen named hereunder are appointed Members of the Boards of Advice for the School Districts respectively specified, viz.:-

ARTHUR APPS,  
HAMILTON STOKESBERRY,

for the School District of the City of St. Kilda, No. 54.

WILLIAM WHITE

for the School District of the Town of Williamstown, No. 61.

JOHN MCFAYDEN

for the School District of the West Riding of the Shire of Bright, No. 111.

WILLIAM S. BAND

for the School District of the Shire of Goulburn, No. 151.

GEORGE MOORE

for the School District of the North Riding of the Shire of Euroa, No. 374.

## DEPARTMENT OF ATTORNEY-GENERAL.

*Sheriff's Substitute,*

JOSEPH FOX, Clerk of Courts, &c., Creswick

(as Registrar of the County Court at Creswick), appointed, by virtue of the provisions of section 87 of the Act No. 1104, to do and perform, with respect to the Courts at Creswick, in the place and stead of the Sheriff, all such acts and things as the Sheriff is by the said Act authorized or required to do or perform, *vice* G. F. Bateman, who has retired from the Public Service.

*Sworn Valuers,*

The persons named hereunder are appointed Sworn Valuers under the provisions of the *Transfer of Land Act 1890*, viz.:-

Name and Address. Place or District.

PERCY THOMSON, Esq., Melbourne. The parishes of Cut-paw-paw, Deutgam, Kororoit, Truganina, Tarnet, Maribyrnong, Fywhietjorrk, and Derrinut respectively.

M. GRAVES B. JEFFERSON, Esq., Melbourne. Melbourne and Suburbs.

## DEPARTMENT OF SOLICITOR-GENERAL.

*Clerks of Petty Sessions,*

JOHN GEORGE RAWLINGS (Constable), Leigh-road,

to be also Clerk of Petty Sessions (acting) at Leigh-road, *vice* Constable J. J. Purcell transferred.

FRANK LAURENCE HEANEY (Constable), Mortlake,

to be also Clerk of Petty Sessions (acting) at Mortlake, *vice* Constable James Turnbull transferred.

CHARLES THOMAS GODFREY IVEY (Constable), Skipton,

to be also Clerk of Petty Sessions (acting) at Skipton, *vice* Constable John Daly transferred.

*Commissioner for taking Declarations, &c.,*

ALEXANDER INGRAM, Hamilton,  
to be a Commissioner for taking Declarations and Affidavits under the provisions of the *Declarations and Affidavits Act 1890*.

DEPARTMENT OF THE TREASURER.

*Receivers (Income Tax Act 1895),*

The persons named hereunder are appointed Receivers under the provisions of the *Income Tax Act 1895*, to date from the 20th May, 1895, viz.:-

W. H. GARRARD,  
T. L. FERRIER,  
R. G. BEAGLEY,  
H. DYKES,  
W. L. ARMSTRONG,  
C. P. WEICKHARDT,  
G. MORRISON,  
J. DICK,  
A. E. SHIELDS,  
J. M. SEMMENS,  
D. BENNETT, and  
J. T. BIRRELL.

*Receivers of Revenue and Paymasters,*

The persons named hereunder are appointed Receivers of Revenue and Paymasters at the places respectively specified, viz.:-

Chiltern	... ..	PATRICK DOODY (Acting Postmaster), acting, during the absence of Miss M. Cameron on leave.
Kerang	... ..	WILLIAM E. TRETYAUD, acting, during the absence of M. J. Rice on leave.
Port Albert and Yarram	... ..	THOMAS B. WADE (clerk of Petty Sessions, Palmerston, &c.), vice P. J. Conlon relieved.
Shepparton	... ..	WILLIAM WILLIAMS (Acting Postmaster), acting, during the absence of W. B. Payer on leave.
Yea	... ..	CHARLES SAMUEL CLARKE (Acting Postmaster), acting, during the absence of C. J. Wild on leave.

*Collectors of Imposts,*

DAVID MARTIN, Acting Secretary for Public Works,  
to be also Acting Collector of Imposts for the Department of Public Works, vice T. F. Morkham relieved;

MABEL WHITE, Acting Postmistress,  
to be also Acting Collector of Imposts at Malmsbury, for the purpose of collecting the fees payable on Miners' Rights and Fixed Priced Licences issued by her, during the absence of Miss G. Davies on leave;

WM. MOORE, Police Constable,  
to be a Collector of Imposts at Warrandyte, for the purpose of collecting the fees payable on Miners' Rights issued by him.

DEPARTMENT OF LANDS AND SURVEY.

*Managers of a Common,*

GARRETT BUCK, and  
FREDERICK DELBRIDGE  
to be Managers of the Sandhurst Gold-fields Common, vice Garrett Buck and Frederick Delbridge retired.

DEPARTMENT OF PUBLIC WORKS.

*Board of Land and Works—Member,*

DAVID MARTIN, Esq. (Secretary for Public Works),  
to be a Member of the Board of Land and Works.

DEPARTMENT OF TRADE AND CUSTOMS.

*Officer of Customs,*

JOHN MATHURSON (Inspector of Stock)  
to be also an Officer of Customs at Wodonga for protective purposes, from the 15th May, 1895.

*Collector of Customs,*

THOMAS BARTON WADE (an Officer of the Law Department)  
to be also Collector of Customs at Port Albert, from the 14th May, 1895, vice Patrick Joseph Conlon.

*Assistant Immigration Agent,*

THOMAS BARTON WADE  
to be also Assistant Immigration Agent at Port Albert, from the 14th May, 1895, vice Patrick Joseph Conlon.

*Assistant Inspector of Fisheries,*

THOMAS BARTON WADE  
to be also Assistant Inspector of Fisheries at Port Albert, from the 14th May, 1895, vice Patrick Joseph Conlon.

*Keepers of Powder Magazines,*

NATHANIEL LANNIN (Sergeant of Police, No. 1859)  
to be also Keeper of the Powder Magazine at Heathcote, vice Senior Constable Robert Love transferred. To date from commencement of duty;

THOMAS BARTON WADE  
to be also Keeper of the Powder Magazine at Port Albert, from the 14th May, 1895, vice Patrick Joseph Conlon.

DEPARTMENT OF MINES AND WATER SUPPLY.

*Acting Accountant,*

PERCY WHITTON  
to be Acting Accountant of the Department of Mines and Water Supply, from the 1st May, 1895;

*Wardens' Clerks,*

CHARLES WILLIAM ARMSTRONG (Senior Constable of Police)  
to act as Warden's Clerk at Clunes temporarily, vice Joseph Fox relieved;

PATRICK JOSEPH CONLON  
to act as Warden's Clerk at Gordon temporarily, vice J. H. Walsh, who has been suspended from duty.

DEPARTMENT OF PUBLIC HEALTH.

*Acting Secretary,*

PATRICK SANSFIELD FEARON  
to be Acting Secretary of the Board of Public Health.

*Public Vaccinators,*

WILLIAM CRAWFURD MACKNIGHT, Esq., M.B.,  
to be a Public Vaccinator at Carisbrook, vice Percy Dean Bray, Esq., M.R.C.S., resigned;

VALENTINE HERBERT BARR, Esq., M.R.C.S.,  
to be Acting Public Vaccinator at Coalville, during the absence of Paul Guinand, Esq., M.R.C.S., on leave;

FREDERICK WALTHAM DICKINS, Esq., M.B.,  
to be Acting Public Vaccinator at Yarra Glen, during the absence of William Kilpatrick, Esq., M.B., on leave.

*Trustees of Cemeteries,*

EDWARD THOMAS,  
DAVID T. LATTER,  
ROBERT S. MORROW,  
to be Trustees of the Boolara Public Cemetery, vice John Cahir and Samuel Dery, who have left the district, and John Irving deceased;

JOHN DOBBIE,  
SAMUEL LOWE,  
THOMAS TRIPCONY,  
THOMAS HIRD,  
to be Trustees of the Pompapeli Public Cemetery, vice Henry Kentish deceased, and David Dow and Robert Douglas, who have left the district;

HENRY BABER  
to be a Trustee of the Waubra Public Cemetery, vice Charles Gotlieb Schultz deceased;

DONALD MCBAIN  
to be a Trustee of the Apsley Public Cemetery, vice Alexander Johnstone.

THOS. BRISBANE,  
Acting Clerk of the Executive Council.

At the Executive Council Chamber,  
Melbourne, the 28th May, 1895.

OFFICERS OF HEALTH.

THE Board of Public Health, by virtue of the powers conferred on it by the *Health Act 1890*, has approved of the undermentioned appointments by the municipal councils concerned, namely:—

*Officers of Health.*

Ballarat Shire ... EDWARD YEATES, L.R.C.S., vice William Thomas Mullally, M.D., resigned.

Omeo Shire ... JAMES LUMSDEN FENTON, M.B., vice William Diamond, M.B., resigned.

P. S. FEARON,  
Acting Secretary Board of Public Health.

Public Health Department,  
Melbourne, 22nd May, 1895.

SUMMONING OFFICER.

I HEREBY appoint the undermentioned person, under section 16 of the *Education Act 1890*, to summon parents in the School Districts specified, viz.:-

THOMAS SIMCOCKS, Sergeant of Police,  
in the School District of the Shire of Chiltern, No. 278.

A. J. PEACOCK,  
Minister of Public Instruction.

Education Department,  
Melbourne, 28th May, 1895.

## COMMISSIONERS OF THE SUPREME COURT.

**H**IS Honour the Chief Justice has been pleased to appoint the undermentioned gentlemen to be Commissioners of the Supreme Court of the Colony of Victoria:—

## FOR TAKING AFFIDAVITS.

Name.	Profession.	Residence.	Jurisdiction.	Duration of Commission (unless revoked).
Charles John Tattam ...	Acting Clerk of Petty Sessions	Alexandra ...	Victoria ...	Until Commissioner ceases to hold office as Acting Clerk of Petty Sessions at Alexandra aforesaid
Thomas Burton Wade ...	Clerk of Courts	Palmerston ...	Victoria ...	Until Commissioner ceases to hold the office of Clerk of Courts
Wells Brumley ...	Auctioneer ...	Mortlake ...	Victoria ...	Until Commissioner ceases to reside at or near Mortlake aforesaid
Charles William Armstrong	Acting Clerk of Courts	Clunes ...	Victoria ...	Until Commissioner ceases to hold the office of Acting Clerk of Courts at Clunes aforesaid
Joseph Fox ...	Clerk of Courts	Creswick ...	Victoria ...	Until Commissioner ceases to hold the office of Clerk of Courts
Harry Warman Arnold ...	Senior Constable and Acting Clerk of Petty Sessions	Steiglitz ...	Victoria ...	Until Commissioner ceases to hold the office of Acting Clerk of Petty Sessions at Steiglitz aforesaid
Louis Ellis ...	Gentleman ...	Melbourne ...	Victoria ...	Until Commissioner ceases to reside at or near Melbourne aforesaid

Prothonotary's Office,  
Melbourne, 28th May, 1895.

J. W. O'HALLORAN,  
Prothonotary.

## VICTORIAN MILITARY FORCES.

**T**HE Administrator of the Government in Council has been pleased to approve of the following:—

PROMOTIONS (to date from 1st July, 1895, inclusive).

Lieutenant-Colonel JOHN MONTGOMERY TEMPLETON, Officer Commanding 2nd Victorian Regiment,

to be Colonel, and to command the Militia Infantry Brigade;

Lieutenant-Colonel ALFRED FREEMAN, Assistant Quartermaster General,

to be Colonel and Assistant Quartermaster General;

Lieutenant-Colonel GEORGE NAPIER TURNER, Commanding Horse and Field Artillery Brigade,

to be Colonel, and command the Horse and Field Artillery Brigade;

Major JOHN WALTER HACKER, Deputy Assistant Quartermaster General,

to be Lieutenant-Colonel and Deputy Assistant Quartermaster General;

Major JAMES BURSROX, 2nd Victorian Regiment, to be Lieutenant-Colonel, and to command the 2nd Victorian Regiment, *vice* Lieutenant-Colonel J. M. Templeton promoted.

## 3rd Victorian Regiment.

Lieutenant GEORGE ALEXANDER THOMSON

to be Captain, *vice* Captain A. Macintosh, transferred to the Reserve of Officers: to date from 1st August, 1894.

## TRANSFER.

Reserve of Officers—Victorian Rangers.

Captain JOHN SABLE TREW, from the Victorian Rangers, to be Captain.

W. McCULLOCH,  
Minister of Defence.

Defence Department,  
Melbourne, 28th May, 1895.

## VICTORIAN MILITARY FORCES.

**T**HE Administrator of the Government in Council has been pleased to approve of the following:—

## 2nd Victorian Regiment.

Captain JOSEPH McSHANE

at present borne as supernumerary on the list of Captains, but included in the establishment of Lieutenants, is brought on the Fixed Establishment of his Regiment, and will receive the Militia pay of his rank, *vice* Captain C. F. Taylor placed on the Retired List: to date from 22nd March, 1895.

## APPOINTMENTS.

Captain HENRY CALTHORPE SOMERSET, now Staff Officer Victorian Volunteer Cadet Corps,

to be Aide-de-Camp to the Military Commandant and Staff Captain, Victorian Military Forces.

## Victorian Permanent Artillery.

Paymaster and Quartermaster (with the honorary rank of Lieutenant) FREDERICK JAMES HAYTER

to be a Lieutenant in the Victorian Permanent Artillery. Seniority to date from 1st March, 1895, and to rank regimentally next after Lieutenant J. E. Robertson.

Lieutenant F. J. Hayter will also perform the duties of Adjutant and Paymaster without additional pay.

W. McCULLOCH,  
Minister of Defence.  
Defence Department,  
Melbourne, 28th May, 1895.

## RESIGNATIONS.

**T**HE Administrator of the Government, with the advice of the Executive Council, has accepted the resignations by officers as specified hereunder, viz:—

## DEPARTMENT OF SOLICITOR-GENERAL.

Assignee of Insolvent Estates,

JOHN CADDICK

of the office of Assignee of Insolvent Estates for the Northern Insolvency District at Wangaratta.

Magistrate,

PHILIP MELVILLE SALMON, Esq.,

of the Commission of the Peace for the Central Bailiwick.

## DEPARTMENT OF LANDS AND SURVEY.

Board of Land and Works—Member,

JAMES JOHN BLUNDELL, Esq.,

of the office of Member of the Board of Land and Works.

THOS. BRISBANE,

Acting Clerk of the Executive Council.

At the Executive Council Chamber,

Melbourne, the 28th May, 1895.

## Beer Duty Act 1893.

## CANCELLATION OF APPOINTMENTS.

**B**Y virtue of the powers conferred upon me by the *Beer Duty Act 1892*, I hereby cancel the appointments of the undermentioned persons as collectors under such Act with power to sell beer duty stamps to licensed brewers:—

The Receiver of Revenue at Omeo,  
The Postmaster or Postmistress (as the case may be) at Eddington.

R. W. BEST,

Commissioner of Trade and Customs.

Department of Trade and Customs,  
Melbourne, 31st May, 1895.

## Companies Act 1890.

**I** HEREBY certify that "Robison Brothers & Co. Limited" has been this day registered by me, and notify that the said company is incorporated and is limited by shares.

Dated this 23rd day of May, 1895.

EDWARD BARRETT,

Registrar-General's Office,  
Melbourne.

## Companies Act 1890.

**I** HEREBY certify that "The Rushworth Dairying Company Limited" has been this day registered by me, and notify that the said company is incorporated and is limited by shares.

Dated this 27th day of May, 1895.

EDWARD BARRETT,

Registrar-General's Office,  
Melbourne.

## Companies Act 1890.

**I** HEREBY certify that "The Glenormiston Butter and Cheese Factory Company Limited" has been this day registered by me, and notify that the said company is incorporated and is limited by shares.

Dated this 29th day of May, 1895.

EDWARD BARRETT,

Registrar-General's Office,  
Melbourne.

*Public Service Act 1890, Sections 121 and 46.*  
**AMALGAMATION OF DEPARTMENTS.**

**T**HE Public Service Board, in pursuance of the powers contained in section 121 of the *Public Service Act 1890*, with the consent of the Governor in Council, hereby amalgamate the Victorian Water Supply Department with the Department of Mines; and do also, under the provisions of section 46 of the same Act, recommend that the undermentioned officers of the Victorian Water Supply Department be transferred to the Department of Mines and Water Supply:—

**OFFICERS TO BE TRANSFERRED.**

Professional Division.	
Name.	Position.
Murray, Stuart	Chief Engineer.
Cecchi, Ettore	Engineer.
Murray, Thomas	Assistant Engineer.
Howden, Thomas Montague	" "
Scott, Patrick Rankin	Analyst.
Cobb, Frederick Edward Theodore	Junior Draughtsman.
Kenyon, Alfred Stephen	" "
Berry, Guy	" "
Macey, Robert Goodland	" "

Clerical Division.	
Name.	Position.
Anderson, John	Officer of the 4th Class.
Irwin, William John	" "
Weire, Austin Batman	" "
Whitton, Percy	" "
Shea, John	" "
Couves, Charles Philip	Officer of the 5th Class.
Rodda, William John	" "
Cornish, William Thomas	" "
Crossley, Edward Wallis	" "
Horner, Thomas Chades	" "
Nally, Matthew	" "
Hauser, George	" "
Ryan, Edmund	" "
Mairs, John Jervis	" "
Scharp, Louis Bernard	" "
Dodds, Robert Hall	" "
Brennan, Thomas Francis	" "
Trevean, William	" "
Roberts, Arthur William	Draughtsman, 5th Class.
Brown, Oliver Carr	Officer of the 5th Class.

Non-Clerical Division.	
Name.	Position.
Dethridge, John Stewart	Inspector of Waterworks.
Paterson, Donald	Rate Collector.
Stanlake, Robert	" "
Worsfold, George Alfred	" "
Smyth, William	Reservoir Keeper.
English, Edward	Channel Keeper.
Anderson, Gilbert	" "
Bayley, Archibald	Turncock.
Dunn, David Henry	Junior Messenger.

JOHN W. FOSBERY, } Members.  
 A. MORRAH, }  
 T. R. WILSON, }  
 FRANCIS REDDIN,  
*pro Secretary.*

Public Service Board,  
 Melbourne, 22nd May, 1895.

Approved by the Administrator of the Government  
 in Council the 28th May, 1895.

THOS. BRISBANE,  
 Acting Clerk of the Executive Council.

**Public Service Acts.**  
**TRAVELLING ALLOWANCES.**

**T**HE Public Service Board, in pursuance of the powers contained in section 27 of the *Public Service Act 1893*, and section 59 of the *Public Service Act 1890*, make the following Regulation determining the scale or amount to be paid to the officers in charge of the districts hereunder set forth, and submit the same for the approval of the Governor in Council:—

**EDUCATION DEPARTMENT.**

*Travelling Allowances to Inspectors.*

District.	Yearly Rate.
Metropolitan No. 5	£ 90
" No. 1	80
" No. 4	80

To take effect from the 1st July, 1895.

JOHN W. FOSBERY, } Members.  
 A. MORRAH, }  
 T. R. WILSON, }  
 FRANCIS REDDIN,  
*pro Secretary.*

Public Service Board,  
 Melbourne, 20th May, 1895.

Approved by the Administrator of the Government  
 in Council the 28th May, 1895.

THOS. BRISBANE,  
 Acting Clerk of the Executive Council.

*Public Service Act 1890.*

**EXEMPTIONS.**

**T**HE Administrator of the Government, with the advice of the Executive Council, in exercise of the powers conferred by section 3 of the *Public Service Act 1890*, has, upon the recommendation of the Public Service Board, been pleased to declare that the provisions of the said Act shall not apply to the persons named hereunder, viz.:—

*Department of Chief Secretary.*

CHARLES WALKER (Constable of Police, No. 3328)  
 in respect of his position as Electoral Inspector under the *Purification of Rolls Act 1891* for the Electoral District of Gunbower;

CHARLES WILLIAMS, Visiting Officer, Neglected Children and Reformatory Schools,  
 until the 31st December, 1895.

THOS. BRISBANE,  
 Acting Clerk of the Executive Council.  
 At the Executive Council Chamber,  
 Melbourne, the 28th May, 1895.

*Public Service Act 1890.*

**PRIVATE WORK.**

**T**HE Administrator of the Government, with the advice of the Executive Council, in pursuance of the provisions of section 116 of the *Public Service Act 1890* (54 Vict. No. 1133), has been pleased to grant permission to the undermentioned officer of the Public Service to engage in the work specified below, subject to the condition that the work be performed by such officer only during hours outside the ordinary hours fixed for the discharge of his duties in the Public Service:—

Name of Officer.	Department.	Nature of Work.
Edward Elliott Roberts, clerk in the office of the Government Statist	Chief Secretary	To act as a Director of the Northern District Starr-Bowkett Building Society

THOS. BRISBANE,  
 Acting Clerk of the Executive Council.  
 At the Executive Council Chamber,  
 Melbourne, the 28th May, 1895.

*Public Service Act 1890.*

**PRIVATE WORK.**

**T**HE Administrator of the Government, with the advice of the Executive Council, in pursuance of the provisions of section 116 of the *Public Service Act 1890* (54 Vict. No. 1133), has been pleased to grant permission to the undermentioned officers of the Public Service to engage in the work specified below, and to receive remuneration therefor:—

Name of Officer.	Department.	Nature of Work.
William Dickson, Clerk of Courts, Ballarat	Law	To act as Returning Officer for the Ballarat Mining Board Election, 15th January to 28th February, 1895
John Macnamara, Clerk of Courts, Beechworth	Law	To act as Returning Officer for the Beechworth Mining Board Election, 23rd February, 1895
Joseph Henry Dunne, Clerk of Courts, Castlemaine	Law	To act as Returning Officer for the Castlemaine Mining Board Election, 14th January to 26th February, 1895
David Harkness, Clerk of Courts, Maryborough	Law	To act as Returning Officer for the Maryborough Mining Board Election, 16th January to 27th February, 1895
Thomas Barton Wade, Assistant Clerk of Courts, Ballarat	Law	To act as Deputy Returning Officer for the Ballarat Mining Board Election, 23rd February, 1895
Charles John Rogers, Clerk of Courts, Avoca	Law	To act as Deputy Returning Officer for the Maryborough Mining Board Election, 23rd February, 1895

THOS. BRISBANE,  
 Acting Clerk of the Executive Council.  
 At the Executive Council Chamber,  
 Melbourne, the 28th May, 1895.

Public Service Act 1890.  
REGULATIONS.

CLASSIFICATION OF PROFESSIONAL DIVISION.—CHAPTER II,  
PART I.

WE, the undersigned, being members of the Public Service Board, in pursuance of the powers vested in us, do make the following Regulation, which shall apply to persons appointed, transferred, or promoted after the 20th May, 1895:—

Department of Chief Secretary.

Office.	Yearly Salary.		Class.	Remarks.
	Mini- mum.	Maxi- mum.		
Public Library— Librarian	£ 455	£ 610	S. & L.	With quarters when required to reside on the premises.

Transfers and promotions to be regulated in accordance with section 10 of the *Public Service Act 1893*, but the salary of an officer transferred or promoted in no case to exceed the maximum amount above stated.

JOHN W. FOSBERRY, }  
A. MORRAH, } Members.  
T. R. WILSON, }  
FRANCIS REDDIN, }  
pro Secretary.

Public Service Board,  
Melbourne, 20th May, 1895.

Approved by the Administrator of the Government  
in Council the 28th May, 1895.

THOS. BRISBANE,  
Acting Clerk of the Executive Council.

Factories and Shops Act 1890.

IN compliance with an application in writing under the provisions of section 30 of the *Factories and Shops Act 1890* (54 Vict. No. 1091), and after due inquiry, I, the Chief Secretary of Victoria, being the responsible Minister of the Crown for the time being administering the said Act, do hereby suspend the operation of the first clause of section 30 of the said Act in the

UNDERCLOTHING WORK-ROOMS OF MISS E. BOWDEN,  
at 5 RAMSDEN'S BUILDINGS, ELIZABETH-STREET, MELBOURNE,  
for a period of four weeks from the 6th May, 1895, upon the following express conditions, that is to say:—

1. That no person or persons shall employ in the said factory more than twelve females for more than forty-eight hours in any one week, and that the said twelve females shall not be employed for more than fifty-six hours in any one week, nor for more than eleven hours in any one day, in preparing or manufacturing articles for trade or sale.
2. That each female so employed shall be paid for the extra work she is called upon to perform, the overtime rate of pay to wage workers being that mentioned in the letter notifying the suspension of the operation of the first clause of the section above mentioned.
3. That none of such females shall be so employed for more than forty-eight hours in any one week without their consent.
4. That a copy of this Order and of the letter referred to in condition No. 2 be kept conspicuously and continually posted in such factory for the information of all concerned.

Given under my hand, at Melbourne, the 27th day of May, 1895.

A. J. PEACOCK,  
Chief Secretary.

Neglected Children's Act 1890.

PRESBYTERIAN AND SCOTS CHURCH NEGLECTED  
CHILDREN'S AID SOCIETY.

WHEREAS the Scots Church Neglected Children's Aid Society and the Presbyterian Society for Neglected and Destitute Children have been amalgamated under the title of the "Presbyterian and Scots Church Neglected Children's Aid Society," His Excellency the Administrator of the Government in Council has revoked the Orders in Council made on the 30th July, 1888, and the 30th January, 1894, respectively, approving of the Scots Church Neglected Children's Aid Society and the Presbyterian Society for Neglected and Destitute Children as institutions to whose care neglected children might be committed under the provisions of the Acts of Parliament in that behalf, and the Orders made on the 30th October, 1893, and the 26th March, 1895, respectively, approving of Miss Maggie Stewart and the Reverend Andrew Harper, M.A., B.D., as managers of such institutions, and, pursuant to the powers conferred by sections 61 and 62 of the *Neglected Children's Act 1890*, has approved the "Presbyterian and Scots Church Neglected Children's Aid Society" (being an institution formed by private persons empowered in that behalf desirous of taking care of neglected and destitute children gratuitously) as an institution to whose care neglected children may be committed under the provisions of the aforesaid Act; and has further approved Miss Maggie Stewart as the manager of such institution.

A. J. PEACOCK,  
Chief Secretary.

Chief Secretary's Office,  
Melbourne, 28th May, 1895.

ROYAL PARK REFORMATORY SCHOOL FOR GIRLS.—  
CHANGE OF NAME.

HIS Excellency the Administrator of the Government in Council has, pursuant to the provisions of section 315 of the *Crimes Act 1890* (54 Vict. No. 1079), ordered that the "Royal Park Reformatory School for Protestant Girls (Receiving Depot)," which was established by Order in Council made on the 23rd day of May, 1892, shall, on and after the 1st June, 1895, be designated the "Royal Park Reformatory School for Girls (Receiving Depot)."

A. J. PEACOCK,  
Chief Secretary.

Chief Secretary's Office,  
Melbourne, 28th May, 1895.

Licensing Act 1890.

KERANG WEST LICENSING DISTRICT.—POLL OF  
ELECTORS.

NOTIFICATION BY RETURNING OFFICER.

I WILLIAM WENTWORTH GREENE, a member of the Licensing Court for the Kerang West Licensing District, hereby give notice that I have been directed by His Excellency the Administrator of the Government in Council, pursuant to the provisions of section 29 of the *Licensing Act 1890*, to take a Poll of the Electors within the said District, on Friday, the 14th day of June, 1895, to determine whether or not the number of Victuallers' Licences in the said District shall be increased; that I will proceed on that day to take such Poll accordingly, at the following places, viz.:—

Kerang (west of the Loddon River),  
Meering,  
Lake Charm,  
Boga,  
Gredgwin, and  
Sand Hill Lake;

and that the Poll will open at Eight o'clock a.m. and close at Five o'clock p.m.

Dated at Inglewood this 28th day of May, 1895.

W. W. GREENE, P.M.,  
Returning Officer.

GOLD MINING LEASE SURRENDERED.

BALLAARAT DISTRICT—BALLAARAT DIVISION.

No. 1144; dated 31st May, 1880; G. F. Smith; 5a. 0r. 13p.; Black Hill.

A new lease No. 2789 has been issued in lieu of the above lease.

A. W. HOWITT,  
Secretary for Mines.  
Office of Mines,  
Melbourne, 30th May, 1895.

APPLICATIONS FOR MINING LEASES OF PRIVATE  
PROPERTY ABANDONED.

IT is hereby notified that the undermentioned applications for Leases of Auriferous Lands have been abandoned:—

CASTLEMAINE DISTRICT—ST. ANDREW'S DIVISION.

Application No. 62, for lease 2587; R. Webster and another; 30 acres; North Gembrook.

SANDBURST DISTRICT—SANDBURST DIVISION.

Application No. 118 for lease 2633; T. Dingfelder; 30 acres; East Shelbourne.

A. W. HOWITT,  
Secretary for Mines.  
Office of Mines,  
Melbourne, 30th May, 1895.

APPLICATIONS FOR GOLD MINING LEASES  
ABANDONED.

IT is hereby notified that the undermentioned applications for Leases of Auriferous Crown Lands have been abandoned:—

BEECHWORTH DISTRICT—MITTA MITTA (TALLANGATTA)  
DIVISION.

Application No. 125 for lease 3378; E. J. Brown; 55a. 1r. 15p.; parish of Burrungabugge.

MITTA MITTA (DARK RIVER) DIVISION.

Application No. 165 for lease 3457; C. G. Lyon; 50 acres; Mitta Mitta.

MARYBOROUGH DISTRICT—AVOCA DIVISION.

Application No. 406 for lease 3728; T. Baker and others; 25 acres; Bung Bong.

Application No. 407 for lease 3729; T. Baker and others; 25 acres; Bung Bong.

A. W. HOWITT,  
Secretary for Mines.  
Office of Mines,  
Melbourne, 30th May, 1895.

APPLICATIONS FOR MINING LEASES.

IN pursuance of the Act of Parliament 54 Victoria No. 1120, it is hereby notified that, after the expiration of one month from the date hereof, it is intended to grant Leases of the portions of ground undermentioned, subject to such excisions, modifications, and reservations as may be necessary.

H. FOSTER,  
Minister of Mines.

Department of Mines,  
Melbourne, 31st May, 1895.

Mining District.	No. of Application.	Names of Applicants, and style under which carried on.	No. of Lease.	Approximate Area of ground intended to be leased.		Amount of Money proposed to be invested, and in what manner the land is to be worked.	Minimum Number of Men to be employed from date of lease.	Precise Locality.	Term of Lease, and General Remarks, showing Excisions to be made from Area applied for, &c.
				A.	B. P.				
Gold Mining Leases.									
Beechworth	276	T. H. Harris. "The Park Quartz M. Co., Rutherglen"	3426	28	3 15	£5,000. Manual labour and machinery	Twelve men	Rutherglen	For a term to expire on the 9th September, 1909.
"	28/94	G. R. Fincham. "Lone Hand Extended G. M. Co. N. L."	3429	8	0 0	£5,000. Manual labour and steam machinery	Four men	Growler's Creek	Excising the mining claims and the area exempt under section 5(c) of Act 1202.
"	55	K. E. Daly. "Welcome Reef Gold Mines"	3448	30	0 8	£500	Twelve men	Parish of Yea	15 years.
"	57	K. E. Daly	3455	2	3 36	£5,000. Shafts, tunnels, &c.	Eight men	Parish of Yea	"Machinery area."
"	19/94	J. Buckley and another	3462	17	1 24	£600. Tunnels	Twelve men	Harriestville	15 years.
"	21/94	W. S. Monks. "Unicorn G. M. Co."	3463	24	0 17	£2,000. Shafts and tunnels	Three men	Harriestville	15 years.
"	4/95	A. C. Murray. "Dunlop Lone Hand G. M. Co. N. L."	3464	6	3 25	£2,000. Shafts and tunnels	Three men	Wandiligong	15 years.
Castlemaine	982	J. Ebbott. "The Garfield G. M. Co. N. L."	3461	14	1 25	£10,000. Manual labour and machinery	Seven men	Chewton	15 years.
"	667	R. Gregg	3465	11	3 27	£1,000. Manual labour and steam machinery	Six men	Maldon	15 years.
"	668	S. Davison	3466	5	0 10	£1,000. Manual labour and steam machinery	Three men	Maldon	15 years.
"	443	M. C. Donnelly. "The Rich Lead G. M. Co."	3467	17	0 11½	£500	Eight men	Smeaton	15 years.
Gippsland	964	G. W. Yellie and others. "The Three Brothers United G. M. Co."	2164	30	0 0	£1,000. Shafts and tunnels	Nineteen men	Mount Wills	15 years. Excising from the northern and eastern boundaries of the block the area in excess of 30 acres.
"	196	H. Macdermid. "The Little Mac Deep Lead G. M. Co."	2174	28	3 11	£2,000. Shafts, drives, and tunnels	Twelve men	Dargo High Plains	15 years.
"	197	H. Macdermid. "The Little Mac Deep Lead G. M. Co."	2175	33	3 8	£2,000. Shafts, drives, and tunnels	Thirteen men	Dargo High Plains	15 years.
"	198	H. Macdermid. "The Little Mac Deep Lead G. M. Co."	2176	28	0 39	£2,000. Shafts, drives, and tunnels	Twelve men	Dargo High Plains	15 years.
"	205	H. Macdermid. "The Golconda Deep Lead G. M. Co."	2180	16	1 15	£2,000. Shafts, drives, and tunnels	Eight men	Dargo High Plains	15 years.
"	212	D. Taylor. "The Evelyn Deep Lead G. M. Co."	2182	26	2 17	£2,000. Shafts, drives, and tunnels	Twelve men	Dargo High Plains	15 years.
"	214	D. Taylor. "The Evelyn Deep Lead G. M. Co."	2183	34	0 9	£2,000. Shafts, drives, and tunnels	Thirteen men	Dargo High Plains	15 years.
"	216	D. Taylor. "The Evelyn Deep Lead G. M. Co."	2184	8	0 21	£2,000. Shafts, drives, and tunnels	Four men	Dargo High Plains	15 years.

Gippsland ...	217	H. Macdermid. "The Bulletin Deep Lead G. M. Coy."	2185	31 2 9	£2,000. Shafts, drives, and tunnels	Twelve men ...	...	Dargo High Plains ...	15 years.	
"	220	J. P. Knight	2186	28 3 1	£2,000. Shafts, drives and tunnels	Twelve men ...	...	Dargo High Plains ...	15 years.	
"	213	D. Taylor. "The Evelyn Deep Lead G. M. Co."	2192	27 3 23	£2,000	Twelve men ...	...	Dargo High Plains ...	15 years.	
"	215	D. Taylor. "The Evelyn Deep Lead G. M. Co."	2193	35 2 31	£2,000. Shafts, drives, and tunnels	Fourteen men	...	Dargo High Plains ...	15 years.	
"	965	J. Rawson. "The Greenhorn G. M. Co."	2200	32 1 16	£1,000. Shafts and tunnels	Thirteen men	...	Mount Wills	15 years.	
"	984	F. P. McGrath	2203	22 0 30	£1,000	Eleven men ...	...	Mount Wills	15 years. Excising overlaps on the areas the subject of prior applications.	
"	730	J. Blair	2211	20 1 0	£10,000. Shafts and tunnels	Eleven men ...	...	Aberfeldy Spur	15 years.	
Maryborough	653	J. M. Carr "St. John's Reef, Wehla"	3719	3 3 30	£1,000. Manual labour and machinery	Two men	...	Ingleswood	15 years.	
"	657	C. Hunt.	3720	28 0 23	£1,000. Manual labour and machinery	Twelve men ...	...	Wehla	15 years.	
"	658	W. Hutchison. "The United Nations G. M. Co."	3721	15 2 19	£10,000. Manual labour and machinery	Seven men ...	...	Wehla	15 years.	
"	654	S. Deable. "Rose Ingleswood Syndicate"	3722	24 1 0	£3,000. Manual labour and steam machinery	Twelve men ...	...	Ingleswood	15 years.	
"	656	W. Ross. "Rose Ingleswood Syndicate"	3724	29 0 1	£3,000. Manual labour and steam machinery	Twelve men	...	Ingleswood	15 years.	
"	...	G. S. Duncan	3725	12 3 0	...	Six men	...	Tarnagulla	15 years. This lease is granted under the provisions of clause 56 of the Mining Lease Regulations, and the area is identical with that lately held under lease No. 3597, Maryborough.	
Sandhurst ...	5272	B. Turner	6575	13 2 20	£500. Manual labour and machinery	Seven men ...	...	Whipstick	15 years.	
Leases of Private Property.										
Rallaart	1793	J. Morey	2344	392 3 15	£30,000. Manual labour and machinery	Sixty-five men	...	Sneaton	15 years.	
"	1994	M. C. Donnelly. "The Langdon's Lead G. M. Co."	2496	303 3 18	£5,000. Manual labour and machinery	Sixty men	...	Langdon's Hill	For a term to expire on the 9th November 1909. Excising the school site.	
"	60	J. H. Marshall. "Washington Quartz M. Co."	2533	4 0 0	£2,000. Manual labour and steam machinery	Two men	...	Parish of Argyle	15 years.	
"	...	M. E. Fox	2615	20 0 0	...	Ten men	...	Parish of Merrimu	15 years. This application is made under the provisions of section 305 of the Act.	
"	...	M. E. Fox	2616	20 0 0	...	Ten men	...	Parish of Merrimu	15 years. This application is made under the provisions of section 305 of the Act.	
"	75	R. Cairns. "The Crow's Nest G. M. Co."	2629	200 0 0	£5,000. Manual labour and machinery	Forty-six men	...	Pitfield Plains	15 years.	
Castlemaine	140	T. Heath. "New No. 1 South Queen's Birthday Coy."	2535	88 2 29	£2,000. Manual labour and machinery	Twenty-eight men	...	Drummond	15 years.	
"	139	T. Uren	2548	140 0 0	£2,000. Manual labour and machinery	Thirty-eight men	...	Parish of Emberton	15 years. Excising the roads and allotments 4 and A.	
"	101	H. Youn and another	2573	16 2 7	£1,000. Machinery	Eight men	...	Clydesdale	15 years. This application is made under the provisions of section 305 of the Act.	
"	...	G. Lewis	2632	28 0 0	...	Twelve men ...	...	Parish of Gembrook	15 years.	

May 31, 1895.

1950

MINING LEASES.

THE undermentioned Mining Leases, with the lessees' names, extent of ground leased, and annual rent reserved, have been recently issued, and are now awaiting execution by the respective lessees. Any lease not executed within the period prescribed by the regulations under which the application for such lease shall have been made will be liable to forfeiture.

District.	Division.	No. of Lease.	Date of Lease.	Term (No. of Years).	Lessee.	Area.	Annual Rent.	Fee.	Payable to Receiver at—
						A. R. P.	£ s. d.	£	
Gold Mining Leases.									
Ararat	Pleasant Creek	1311	28.5.95	15	J. Carr	26 2 10	6 12 10	1	Stawell
"	"	1825	"	15	P. Q. Kempson	76 2 7	19 2 10	1	"
Ballaarat	Ballaarat	2789 <sup>1</sup>	"	15	The Black Hill Co. N. L.	5 0 13	1 5 6	1	Ballaarat
Beechworth	Buckland (Bright)	3428	"	15	T. Cockram	24 3 4	6 4 0	1	Melbourne
Gippsland	Stringer's Creek	2150	"	15	L. Borsarini	8 3 0	2 3 10	1	Walhalla
"	Omeo	2165	"	15	J. Healey, T. Kemp, and J. Henry	29 3 9	7 9 2	1	Omeo
"	"	2166	"	15	J. Speers	29 3 3	7 9 0	1	"
"	Crooked River (Dargo)	1985	"	15	A. H. Ryan	100 0 0	25 0 0	1	"
"	"	2114	"	15	A. H. Ryan	28 3 37	7 5 0	1	"
"	"	2117	"	15	A. H. Ryan	28 3 34	7 4 10	1	"
"	"	2118	"	15	A. H. Ryan	28 3 35	7 5 0	1	"
"	"	2155	"	15	A. H. Ryan	29 0 0	7 5 0	1	"
"	Mitchell River (Bruthen)	2160	"	15	A. D. Murrell and P. Gallagher	12 2 37	3 3 8	1	Bairnsdale
Sandhurst	Eaglehawk	6562	"	15	W. G. Owen	15 1 6	3 16 6	1	Bendigo
Mineral Lease.									
Castlemaine	St. Andrew's	1786	28.5.95	15	R. Davis	35 0 0	1 15 0	1	Melbourne
Leases of Private Property.									
Ararat	Raglan	2551	28.5.95	15	J. Laney	12 0 37	1 0 0	1	Ballaarat
Castlemaine	Taradale (Kyneton)	2568	"	15	R. J. McClelland	4 1 29	1 0 0	1	Melbourne

<sup>1</sup> Issued in lieu of No. 1144 surrendered. Fine £1.

Office of Mines,  
Melbourne, 30th May, 1895.

H. FOSTER,  
Minister of Mines.

MINING LEASES DECLARED VOID.

IT is hereby notified that the undermentioned Leases have been declared void:—

District.	Division.	No. of Lease.	Date of Lease.	Lessee.	Area.	Locality.
					A. R. P.	
Gold Mining Leases.						
Ararat	Raglan	1310	13th Feb., 1895	C. Fisher	10 3 25	Waterloo Flat
Ballaarat	Ballaarat	2447	20th Feb., 1894	J. Billing	20 2 25	Canadian
"	"	2713	20th Dec., 1894	G. Miller	28 3 23	Ballaarat North
"	Smythe's Creek	2103	28th Mar., 1892	W. R. Baker	131 0 0	Snake Valley
"	"	2487	19th Mar., 1894	J. Paterson	32 0 4	Linton
"	Steiglitz	2265	11th Sept., 1893	T. H. Thompson	30 0 0	New Chum
"	"	2269	2nd Oct., 1893	R. A. Thompson	38 1 0	"
"	Gordon	2165	24th Oct., 1892	C. Wilson	10 2 27	Gordon
"	"	2731	13th Feb., 1895	R. D. Pinnock	37 3 2	"
Beechworth	Mitta Mitta (Talangatta)	3257	23rd April, 1894	T. D. Wanliiss	19 1 3	Dark River
"	"	3370	13th Feb., 1895	C. Seal	30 3 26	"
"	"	3250	23rd April, 1894	S. H. McGowan	5 3 7	"
Castlemaine	Daylesford	3254 <sup>1</sup>	23rd May, 1893	T. Price	30 0 0	Daylesford
"	"	3362	27th Aug., 1894	J. White and others	24 2 16	Steel's Reef
Gippsland	Stringer's Creek	1790 <sup>1</sup>	10th April, 1893	The Great South Long Tunnel G. M. Co. N. L.	25 1 0	Stringer's Creek
Maryborough	Inglewood	2750	17th Aug., 1885	Jersey Reef Quartz M. Co. Ltd.	32 1 8	Jersey Reef
"	Avoca	3698	13th Feb., 1895	R. Pearce	23 0 13	Bung Bong
Sandhurst	Sandhurst	6176 <sup>1</sup>	1st Mar., 1892	A. Simmonds	15 2 29	Golden Gully
Mineral Leases.						
Beechworth	Indigo (Chiltern)	1767	11th Dec., 1894	J. Brunn and another	640 0 0	Deep Creek
Gippsland	Tarwin	1709	29th May, 1894	W. McGee and another	635 3 13 <sup>1</sup>	Korumburra

<sup>1</sup> Declared void on an application (under clause 53 of the Mining Lease Regulations) for an inquiry.

Office of Mines,  
Melbourne, 30th May, 1895.

A. W. HOWITT,  
Secretary for Mines.



## APPLICATION FOR A WATER-RIGHT LICENCE.

IN pursuance of the Act of Parliament 54 Victoria No. 1120, it is hereby notified that, after the expiration of one month from the date hereof, it is intended to grant the Water-right Licence undermentioned, subject to such special conditions as may be necessary.

## SCHEDULE.

Name of Applicants.	No. of Application.	No. of Licence.	Area.	Quantity of Water to be diverted per diem.	Locality, &c.	Annual Rent.	Term.
			A. R. P.	Gallons.		£	Yrs.
J. D. Law ... ..	214	712	52 3 21	1,000,000	Stanley, Silver Creek, Three and Six Mile Creeks	15	15

Office of Mines,  
Melbourne, 31st May, 1895.

H. FOSTER,  
Minister of Mines.

CONTRACTS ACCEPTED.—(Series 1893-6.)  
CONTRACTS FOR THE CONVEYANCE OF INLAND MAILS, 1893-6.

No. of Contract.	Particulars of Contract.	Amount per Annum.	Name for Approval.
		£ s. d.	
2729	POST OFFICE— To and from Croydon Railway Station and Mooroolbark South, three days a week, from 9th April, 1895, to 30th June, 1896, at the rate of £14 per annum. (In lieu of contract No. 2448, in the name of James Walker, at the rate of £14 per annum, cancelled from 9th April, 1895)	14 0 0	William Yeaman ...
2730	To and from Rochester and Parkes Plains, <i>via</i> Nanneella North State School and Top Creek, three days a week, from 1st May, 1895, to 30th June, 1896, at the rate of £80 per annum. (In lieu of contract No. 1484, in the name of Thomas Langtry, at the rate of £80 per annum, cancelled from 1st May, 1895)	80 0 0	John McCarthy ...
2731	To and from Rochester and Timmering East, <i>via</i> Nanneella South and Timmering, three days a week, from 1st May, 1895, to 30th June, 1896, at the rate of £60 per annum. (In lieu of contract No. 1485, in the name of Thomas Langtry, at the rate of £60 per annum, cancelled from 1st May, 1895)	60 0 0	John McCarthy ...
2732	To and from Post Office and Railway Station, Maryborough, as often as required, also taking charge of mails arriving at Maryborough at One a.m., from 26th April, 1895, to 30th June, 1896, at the rate of £59 15s. per annum. (In lieu of contract No. 1557, in the name of D. Minahan, at the rate of £59 15s. per annum, cancelled from 26th April, 1895)	59 15 0	Mary T. Minahan ...
2733	To and from Maryborough and Timor West, <i>via</i> Leviathan Reef, Chinaman's Flat, and Bowenvale, twice a day, calling at Mr. Watson's, Chinaman's Flat, once a day each way, from 26th April, 1895, to 30th June, 1896, at the rate of £72 per annum. (In lieu of contract No. 1558, in the name of D. Minahan, at the rate of £72 per annum, cancelled from 26th April, 1895)	72 0 0	Mary T. Minahan ...
2734	To and from Maryborough and Rathscar, <i>via</i> Alma and Wareek, six days a week, from 26th April, 1895, to 30th June, 1896, at the rate of £53 10s. per annum. (In lieu of contract No. 1559, in the name of D. Minahan, at the rate of £53 10s. per annum, cancelled from 26th April, 1895)	53 10 0	Mary T. Minahan ...
2735	To and from Post Office and Railway Station, Lillimur, two trips and a half per day, from 1st May, 1895, to 30th June, 1896, at the rate of £30 per annum. (In lieu of contract No. 1691, in the name of Michael Healey, at the rate of £30 per annum, cancelled from 1st May, 1895)	30 0 0	Janet Healey ...
2736	To and from Lillimur and Yearlinga, two days a week, from 1st May, 1895, to 30th June, 1896, at the rate of £10 per annum. (In lieu of contract No. 1694, in the name of Michael Healey, at the rate of £10 per annum, cancelled from 1st May, 1895)	10 0 0	Janet Healey ...
2737	To and from Chiltern and Chiltern Valley, No. 2 Mine, six days a week, from 8th February, 1895, to 30th June, 1896, at the rate of £20 per annum	20 0 0	Crawford and Co. Ltd.*
2738	To and from Noradjuha and Toon East, two days a week, from 1st July, 1895, to 30th June, 1896, at the rate of £18 per annum	18 0 0	John Howiss* ...
2739	Reduction from contract No. 1417, in consequence of the discontinuance of the service to and from Tylden South, from 1st February, 1895, to 30th June, 1896, at the rate of £20 per annum	20 0 0	Wm. Attwood* ...
2740	Addition to contract No. 1747, for conveyance of an additional mail daily between Post Office and Railway Station, Dean's Marsh, from 21st May, 1895, to 31st October, 1895, at the rate of £9 per annum	9 0 0	G. Doherty* ...

Conveyance of Inland Mails, 1893-6.

<sup>1</sup> Fulfilled previous contracts satisfactorily.

Cancellation of Contracts.—The undermentioned contracts have been cancelled, viz.:—Contract No. 2291, Eliza Lloyd, from 1st June, 1895; Contract No. 1131, James Gorman, from 1st June, 1895; Contract No. 1620, James Carnegie, from 1st June, 1895; Contract No. 1687, E. J. McKinlay, from 1st June, 1895.

General Post Office,  
Melbourne, 29th May, 1895.

JAS. SMIBERT,  
Deputy Postmaster-General.

## ORDERS IN COUNCIL.—(Series 1894-5.)

Serial No.	Purpose and Particulars.	Amount.	Name of Contractor.	Charged against Vote or Fund.	Authority.
		£ s. d.			
1473	MINES— Cutting track No. 147, from Mallacoota to Bendoc	162 6 0	W. Pettet and Co. ...	Division 86, Subdivision 1, of 1894-5. Cutting Tracks, &c.	Approved by the Administrator of the Government in Council the 14th May, 1895.—Thos. Brisbane, Acting Clerk of the Executive Council.
1474	Cutting Mount Howitt Track, No. 51 ...	185 15 6	W. Dalglish ...	Ditto ...	

Melbourne 31st May, 1895.

May 31, 1895.

1952

CONTRACTS ACCEPTED.—(Series 1894-5.)

Serial No.	Purpose, No. of Tenders, and Particulars of Contract.	Amount.	Name of Contractor.	Charged against Vote or Fund.	Authorized according to Regulations on the date stated.
1470	POST OFFICE— (3)—Cutting scrub along the telegraph line between Cobden and Fort Campbell	£ s. d. 65 0 0	H. Tarrant ...	Telegraph Lines, 1894-5. Division 81, Subdivision 1	Jas. Smibert. 22.5.95.
1471	RAILWAYS— (8)—Construction of a brick drain at Seymour	185 11 0	Jones, Mowday, and Co.	Votes and Loans ...	R. G. Kent, Secretary, by order of the Railways Commissioners. 29.5.95.
1472	(10)—Supply of 1,000 tons of 2-ft. firewood, delivered at Lal Lal, at 3s. per ton	Rates ...	Michael Cahir, jun.	Working Expenses. 96/1 of 1894-5	R. G. Kent, Secretary, by order of the Railways Commissioners. 30.5.95.

CONTRACTS CANCELLED.—(Series 1895-6, &c.)

General Stores, 1894-7.—Contracts Nos. 94/515, 94/517, and 94/524, *Gazette* 1894, p. 2540, for the supply of Cottons, Drapery—Piece Goods and Moleskin respectively, in the name of G. H. Adams and Co. Limited, are hereby cancelled from the 17th inst.—  
GEORGE TURNER, Treasurer. 27.5.95.

Melbourne, 31st May, 1895.

VICTORIAN RAILWAYS.

Corres. 95/4263.

**BY-LAW No. 134.**

**T**HE ACTING VICTORIAN RAILWAYS COMMISSIONERS, in pursuance of the powers conferred by the Railways Act (1135, sec. 105), do hereby make the following By-law, and all previous By-laws conflicting therewith are hereby repealed, viz. :—

COOPER'S LOCKERS IN SHIPPING SHEDS.

1. No person shall construct or place any tool-box, locker, or other receptacle for workmen's tools in any of the transit sheds of the Commissioners, nor use any tool-box or locker belonging to the Commissioners unless licensed by the said Commissioners to do so.

2. No person other than an officer of the Railway Department or of Her Majesty's Customs, or the holder of an annual licence as aforesaid, shall open, close, or repair any case, box, barrel, or package in any of the said transit sheds unless he holds a licence from the said Commissioners, or unless he be in the employment of any such licensee or of the owners of any goods in any of such sheds, and be approved of by the Officer in Charge.

3. Every person as aforesaid shall produce his licence or authority to any officer of the Commissioners or of Her Majesty's Customs whenever required to do so.

4. Every person licensed to construct or place any tool-box or locker in any of the said transit sheds, or to use any tool-box or locker of the Commissioners shall open such box or locker for the inspection of any officer of the Commissioners or of Her Majesty's Customs as and when such officer shall require. In addition, duplicate keys of each such locker or box shall be held by the authorized representatives of the Commissioners of Railways and Customs respectively who are hereby authorized to at any time open such locker or box for the purpose of inspecting its contents.

5. The Commissioners shall be paid for every annual licence to construct or place a tool-box or locker in any of the transit sheds, or to use any tool-box or locker of the Commissioners, the sum of One pound (£1).

In witness whereof the common seal of the Victorian Railways Commissioners was hereto affixed this 16th day of May, 1895, in the presence of—

(SEAL)

JAMES SYDER,  
T. H. WOODROFFE, } Acting  
R. LOCHHEAD, } Commissioners.

Confirmed by the Administrator of the Government in Council  
the 28th May, 1895.

THOS. BRISBANE,  
Acting Clerk of the Executive Council.

94/15559.

VICTORIAN RAILWAYS.

**BY-LAW No. 133.**

**T**HE VICTORIAN RAILWAYS COMMISSIONERS, in pursuance of the powers conferred by the Railways Acts, do hereby make the following By-law, and all previous By-laws conflicting therewith are hereby repealed:—

1. The daily fares to and from North Suburban stations (Spencer-street included) and certain South Suburban stations shall be as follows:—

DAILY FARES.

STATIONS.	Hawksburn.				Toorak.				Armadale.			
	Single.		Return.		Single.		Return.		Single.		Return.	
	1st.	2nd.	1st.	2nd.	1st.	2nd.	1st.	2nd.	1st.	2nd.	1st.	2nd.
Melbourne (Spencer-street)...	0 3	0 2	0 4½	0 3	0 4	0 3	0 6	0 4½	0 5	0 4	0 7½	0 6
Macaulay-road ...	0 6	0 4	0 9	0 6	0 7	0 5	0 10½	0 7½	0 8	0 6	1 0	0 9
Flemington-bridge ...												
Royal Park ...												
South Brunswick ...												
Brunswick ...	0 6	0 4	0 9	0 6	0 7	0 5	0 10½	0 7½	0 8	0 6	1 0	0 9
Moreland ...												
Coburg ...												
Bell Park ...	0 10½	0 7½	1 4	0 11½	0 11½	0 8½	1 5½	1 1	1 0½	0 9½	1 7	1 2½
North Coburg ...	0 11½	0 8½	1 5½	1 1	1 0½	0 9½	1 7	1 2½	1 1½	0 10½	1 8½	1 4
Fawkner ...	1 0½	0 9½	1 5½	1 1	1 1½	0 9½	1 7	1 2½	1 2½	0 10½	1 8½	1 4
Campbellfield ...	1 1½	0 10½	1 8½	1 4	1 2½	0 11½	1 10	1 5½	1 3½	1 0½	1 11½	1 7
Campbellfield North ...	1 3½	0 11½	1 11½	1 5½	1 4½	1 0½	2 1	1 7	1 5½	1 1½	2 2½	1 8½
Somerton ...	1 5½	1 1½	2 2½	1 8½	1 6½	1 2½	2 4	1 10	1 7½	1 2½	2 5½	1 10
Kensington ...	0 6	0 4	0 9	0 6	0 7	0 5	0 10½	0 7½	0 8	0 6	1 0	0 9
Newmarket ...	0 6	0 4	0 9	0 6	0 7	0 5	0 10½	0 7½	0 8	0 6	1 0	0 9
Ascot Vale ...	0 6½	0 4½	0 10	0 7	0 7½	0 5½	0 11½	0 8½	0 8½	0 6½	1 1	0 10
Moonee Ponds ...	0 7½	0 5½	0 11½	0 8½	0 8½	0 6½	1 1	0 10	0 9½	0 7½	1 2½	0 11½
Essendon ...	0 8½	0 6½	1 1	0 10	0 9½	0 7½	1 2½	0 11½	0 10½	0 8½	1 4	1 1
Essendon North ...	0 9½	0 7½	1 2½	0 11½	0 10½	0 8½	1 4	1 1	0 11½	0 9½	1 5½	1 2½
Pascoe Vale ...	0 10½	0 7½	1 4	0 11½	0 11½	0 8½	1 5½	1 1	1 0½	0 9½	1 7	1 2½
Glenroy ...	1 0½	0 8½	1 5½	1 1	1 1½	0 9½	1 7	1 2½	1 2½	0 10½	1 8½	1 4
Broadmeadows ...	1 2½	0 10½	1 10	1 4	1 3½	0 11½	1 11½	1 5½	1 4½	1 0½	2 1	1 7
North Melbourne ...	0 5½	0 4	0 8½	0 6	0 6½	0 5	0 10	0 7½	0 7½	0 5½	0 10½	0 8½
South Kensington ...	0 6	0 4	0 9	0 6	0 7	0 5	0 10½	0 7½	0 8	0 6	1 0	0 9
Footscray ...												
Middle Footscray ...	0 7	0 5	0 10½	0 7½	0 8	0 6	1 0	0 9	0 9	0 6½	1 1	0 10
Yarraville ...	0 8	0 6	1 0	0 9	0 9	0 7	1 1½	0 10½	0 10	0 8	1 3	1 0
Spottiswoode ...	0 9	0 7	1 1½	0 10½	0 10	0 8	1 3	1 0	0 11	0 8½	1 4½	1 1
Newport ...	0 10	0 7	1 3	0 10½	0 11	0 8	1 4½	1 0	1 0	0 9	1 6	1 1½
North Williamstown ...	0 11	0 8	1 4½	1 0	1 0	0 9	1 6	1 1½	1 1	0 10	1 7½	1 3
Beach ...												
Williamstown ...	1 0	0 8	1 4½	1 0	1 1	0 9	1 6	1 1½	1 2	0 10	1 7½	1 3
Hatherley ...	1 0½	0 8½	1 5½	1 1	1 1½	0 9½	1 7	1 2½	1 2½	0 10½	1 8½	1 4
Laverton ...	1 4½	1 0½	2 1	1 7	1 5½	1 1½	2 2½	1 8½	1 6½	1 2½	2 4	1 10
Werribee ...	1 11½	1 5½	2 11½	2 2½	2 0½	1 6½	3 1	2 4	2 1½	1 7½	3 2½	2 5½
Footscray West ...	0 8½	0 6½	1 1	0 10	0 9½	0 7½	1 2½	0 11½	0 10½	0 8½	1 4	1 1
Tottenham ...	0 9½	0 7½	1 2½	0 11½	0 10½	0 8½	1 4	1 1	0 11½	0 8½	1 5½	1 1
Braybrook Junction ...	0 11	0 8	1 4½	1 0	1 0	0 9	1 6	1 1½	1 1	0 10	1 7½	1 3
Albion ...	1 0½	0 8½	1 5½	1 1	1 1½	0 9½	1 7	1 2½	1 2½	0 10½	1 8½	1 4
St. Albans ...	1 2½	0 10½	1 10	1 4	1 3½	0 11½	1 11½	1 5½	1 4½	1 0½	2 1	1 7
North Carlton ...												
North Fitzroy ...												
Northcote ...												
Middle Northcote ...												
Croxton ...	0 6	0 4	0 9	0 6	0 7	0 5	0 10½	0 7½	0 8	0 6	1 0	0 9
Thornbury ...												
Preston (Bell-street) ...												
Preston (Murray-road) ...												
Preston (Regent-street) ...												
Preston (Reservoir) ...	0 7	0 5	0 10½	0 7½	0 8	0 6	1 0	0 9	0 9	0 7	1 1½	0 10½
Clifton Hill ...												
Collingwood ...												
Northcote South ...	0 6	0 4	0 9	0 6	0 7	0 5	0 10½	0 7½	0 8	0 6	1 0	0 9
Fairfield Park ...												
Alphington ...	0 9½	0 6½	1 2½	0 10	0 10½	0 7½	1 4	0 11½	0 11½	0 8½	1 5½	1 1
Ivanhoe ...												
Heidelberg ...	0 11½	0 8½	1 5½	1 1	1 0½	0 9½	1 7	1 2½	1 1½	0 10½	1 8½	1 4



DAILY FARES—continued.

STATIONS.	Murrumbena.				Oakleigh.				Clayton.				Spring Vale.			
	Single.		Return.		Single.		Return.		Single.		Return.		Single.		Return.	
	1st.	2nd.	1st.	2nd.	1st.	2nd.	1st.	2nd.	1st.	2nd.	1st.	2nd.	1st.	2nd.	1st.	2nd.
Melbourne (Spencer-street)	0 9	0 6½	1 1	0 10	0 10	0 7	1 2	0 11	1 1½	0 10½	1 8½	1 4	1 3½	0 11½	1 11½	1 5½
Macaulay-road	0 11	0 8	1 4½	1 0	1 0	0 8	1 4½	1 0	1 3½	0 11½	1 11½	1 5½	1 5½	1 1½	2 2½	1 8½
Flemington-bridge																
Royal Park																
South Brunswick	0 11	0 8	1 4½	1 0	1 0	0 8	1 4½	1 0	1 3½	0 11½	1 11½	1 5½	1 5½	1 1½	2 2½	1 8½
Brunswick																
Moreland																
Coburg																
Bell Park	1 3½	0 11½	1 11½	1 5½	1 4½	0 11½	1 11½	1 5½	1 8	1 3	2 6½	1 11	1 10	1 5	2 9½	2 2
North Coburg	1 4½	1 0½	2 1	1 7	1 5½	1 0½	2 1	1 7	1 9	1 4	2 8	2 0½	1 11	1 6	2 11	2 3½
Fawkner	1 5½	1 0½	2 1	1 7	1 6½	1 0½	2 1	1 7	1 10	1 4	2 8	2 0½	1 11	1 6	2 11	2 3½
Campbellfield	1 6½	1 2½	2 4	1 10	1 7½	1 2½	2 4	1 10	1 11	1 6	2 11	2 3½	2 1	1 8	3 2	2 6½
Campbellfield North	1 8½	1 3½	2 7	1 11½	1 9½	1 3½	2 7	1 11½	2 1	1 7	3 2	2 5	2 3	1 9	3 5	2 8
Somerton	1 10½	1 5½	2 10	2 2½	1 11½	1 5½	2 10	2 2½	2 3	1 9	3 5	2 8	2 5	1 11	3 8	2 11
Kensington	0 11	0 8	1 4½	1 0	1 0	0 8	1 4½	1 0	1 3½	0 11½	1 11½	1 5½	1 5½	1 1½	2 2½	1 8½
Newmarket	0 11	0 8	1 4½	1 0	1 0	0 8	1 4½	1 0	1 3½	0 11½	1 11½	1 5½	1 5½	1 1½	2 2½	1 8½
Ascot Vale	0 11½	0 8½	1 5½	1 1	1 0½	0 8½	1 5½	1 1	1 4	1 0	2 0½	1 6½	1 6	1 2	2 3½	1 9½
Moonee Ponds	1 0½	0 9½	1 7	1 2½	1 1½	0 9½	1 7	1 2½	1 5	1 1	2 2	1 8	1 7	1 3	2 5	1 11
Essendon	1 1½	0 10½	1 8½	1 4	1 2½	0 10½	1 8½	1 4	1 6	1 1½	2 3½	1 8½	1 8	1 3½	2 6½	1 11½
Essendon North	1 2½	0 11½	1 10	1 5½	1 3½	0 11½	1 10	1 5½	1 7	1 2½	2 5	1 10	1 9	1 5	2 8	2 2
Pascoe Vale	1 3½	0 11½	1 11½	1 5½	1 4½	0 11½	1 11½	1 5½	1 8	1 3	2 6½	1 11	1 10	1 5	2 9½	2 2
Glenroy	1 5½	1 0½	2 1	1 7	1 6½	1 0½	2 1	1 7	1 10	1 4	2 8	2 0½	1 11	1 6	2 11	2 3½
Broadmeadows	1 7½	1 2½	2 5½	1 10	1 8½	1 2½	2 5½	1 10	2 0	1 6	3 0½	2 3½	2 2	1 8	3 3½	2 6½
North Melbourne	0 10½	0 8	1 4	1 0	1 0	0 8	1 4	1 0	1 2½	0 11½	1 10	1 5½	1 5½	1 1½	2 2½	1 8½
South Kensington	0 11	0 8	1 4½	1 0	1 0	0 8	1 4½	1 0	1 3	0 11½	1 11½	1 5½	1 5½	1 1½	2 2½	1 8½
Footscray																
Middle Footscray	1 0	0 9	1 6	1 1½	1 0	0 9	1 6	1 1½	1 4½	1 0½	2 1	1 7	1 6½	1 2½	2 4	1 10
Yarraville	1 1	0 10	1 7½	1 3	1 2	0 10	1 7½	1 3	1 5½	1 1½	2 2½	1 8½	1 7½	1 3½	2 5½	1 11½
Spottiswoode	1 2	0 11	1 9	1 4½	1 3	0 11	1 9	1 4½	1 6½	1 2½	2 4	1 10	1 8½	1 4½	2 7	2 1
Newport	1 3	0 11	1 10½	1 4½	1 4	0 11	1 10½	1 4½	1 7½	1 2½	2 5½	1 10	1 9½	1 4½	2 8½	2 1
North Williamstown	1 4	1 0	2 0	1 6	1 5	1 0	2 0	1 6	1 8½	1 3½	2 7	1 11½	1 10½	1 5½	2 10	2 2½
Beach																
Williamstown	1 5	1 0	2 0	1 6	1 6	1 0	2 0	1 6	1 9½	1 3½	2 7	1 11½	1 11½	1 5½	2 10	2 2½
Hatherley	1 5½	1 0½	2 1	1 7	1 6½	1 0½	2 1	1 7	1 10	1 4	2 8	2 0½	1 11	1 6	2 11	2 3½
Laverton	1 9½	1 4½	2 8½	2 1	1 10½	1 4½	2 8½	2 1	2 2	1 8	3 3½	2 6½	2 4	1 10	3 6½	2 9½
Werribee	2 4½	1 9½	3 7	2 8½	2 5½	1 9½	3 7	2 8½	2 9	2 1	4 2	3 2	2 11	2 3	4 5	3 5
Footscray West	1 1½	0 10½	1 8½	1 4	1 2½	0 10½	1 8½	1 4	1 6	1 1½	2 3½	1 8½	1 8	1 3½	2 6½	1 11½
Tottenham	1 2½	0 11½	1 10	1 5½	1 3½	0 11½	1 10	1 5½	1 7	1 2½	2 5	1 10	1 9	1 4½	2 8	2 1
Braybrook Junction	1 4	1 0	2 0	1 6	1 5	1 0	2 0	1 6	1 8½	1 3½	2 7	1 11½	1 10½	1 5½	2 10	2 2½
Albion	1 5½	1 0½	2 1	1 7	1 6½	1 0½	2 1	1 7	1 10	1 4	2 8	2 0½	1 11	1 6	2 11	2 3½
St. Albans	1 7½	1 2½	2 5½	1 10	1 8½	1 2½	2 5½	1 10	2 0	1 6	3 0½	2 3½	2 2	1 8	3 3½	2 6½
North Carlton																
North Fitzroy																
Northcote																
Middle Northcote																
Croxton	0 11	0 8	1 4½	1 0	1 0	0 8	1 4½	1 0	1 3½	0 11½	1 11½	1 5½	1 5½	1 1½	2 2½	1 8½
Thorbury																
Preston (Bell-street)																
Preston (Murray-road)																
Preston (Regent-street)																
Preston (Reservoir)	1 0	0 9	1 6	1 1½	1 0	0 9	1 6	1 1½	1 4½	1 0½	2 1	1 7	1 6½	1 2½	2 4	1 10
Clifton Hill																
Collingwood	0 11	0 8	1 4½	1 0	1 0	0 8	1 4½	1 0	1 3½	0 11½	1 11½	1 5½	1 5½	1 1½	2 2½	1 8½
Northcote South																
Fairfield Park																
Alphington	1 2½	0 10½	1 10	1 4	1 3½	0 10½	1 10	1 4	1 7	1 2	2 5	1 9½	1 9	1 4	2 8	2 0½
Ivanhoe																
Heidelberg	1 4½	1 0½	2 1	1 7	1 5½	1 0½	2 1	1 7	1 9	1 4	2 8	2 0½	1 11	1 6	2 11	2 3½

DAILY FARES—continued.

STATIONS.	Dandenong.				Glen Huntly.				North Road.				McKinnon.			
	Single.		Return.		Single.		Return.		Single.		Return.		Single.		Return.	
	1st.	2nd.	1st.	2nd.	1st.	2nd.	1st.	2nd.	1st.	2nd.	1st.	2nd.	1st.	2nd.	1st.	2nd.
Melbourne (Spencer-street)	s. d.	s. d.	s. d.	s. d.	s. d.	s. d.	s. d.	s. d.	s. d.	s. d.	s. d.	s. d.	s. d.	s. d.	s. d.	s. d.
Macauley-road ...	1 7½	1 2½	2 5½	1 10	0 9	0 6½	1 1	0 10	0 10	0 7	1 2	0 11	0 10	0 7	1 2	0 11
Flemington-bridge	1 9½	1 3½	2 8½	1 11½	0 11	0 8	1 4½	1 0	1 0	0 8	1 4½	1 0	1 0	0 8	1 4½	1 0
Royal Park																
South Brunswick	1 9½	1 3½	2 8½	1 11½	0 11	0 8	1 4½	1 0	1 0	0 8	1 4½	1 0	1 0	0 8	1 4½	1 0
Brunswick																
Moreland																
Coburg																
Bell Park	2 2	1 7	3 3½	2 5	1 3½	0 11½	1 11½	1 5½	1 4½	0 11½	1 11½	1 5½	1 4½	0 11½	1 11½	1 5½
North Coburg	2 3	1 8	3 5	2 6½	1 4½	1 0½	2 1	1 7	1 5½	1 0½	2 1	1 7	1 5½	1 0½	2 1	1 7
Fawkner	2 4	1 8	3 5	2 6½	1 5½	1 0½	2 1	1 7	1 6½	1 0½	2 1	1 7	1 6½	1 0½	2 1	1 7
Campbellfield	2 5	1 10	3 8	2 9½	1 6½	1 2½	2 4	1 10	1 7½	1 2½	2 4	1 10	1 7½	1 2½	2 4	1 10
Campbellfield North	2 7	1 11	3 11	2 11	1 8½	1 3½	2 7	1 11½	1 9½	1 3½	2 7	1 11½	1 9½	1 3½	2 7	1 11½
Somerton	2 9	2 1	4 2	3 2	1 10½	1 5½	2 10	2 2½	1 11½	1 5½	2 10	2 2½	1 11½	1 5½	2 10	2 2½
Kensington	1 9½	1 3½	2 8½	1 11½	0 11	0 8	1 4½	1 0	1 0	0 8	1 4½	1 0	1 0	0 8	1 4½	1 0
Newmarket	1 9½	1 3½	2 8½	1 11½	0 11	0 8	1 4½	1 0	1 0	0 8	1 4½	1 0	1 0	0 8	1 4½	1 0
Ascot Vale	1 10	1 4	2 9½	2 0½	1 11½	0 8½	1 5½	1 1	1 0½	0 8½	1 5½	1 1	1 0½	0 8½	1 5½	1 1
Moonee Ponds	1 11	1 5	2 11	2 2	1 0½	0 9½	1 7	1 2½	1 1½	0 9½	1 7	1 2½	1 1½	0 9½	1 7	1 2½
Essendon	2 0	1 6	3 0½	2 3½	1 1½	0 10½	1 8½	1 4	1 2½	0 10½	1 8½	1 4	1 2½	0 10½	1 8½	1 4
Essendon North	2 1	1 7	3 2	2 5	1 2½	0 11½	1 10	1 5½	1 3½	0 11½	1 10	1 5½	1 3½	0 11½	1 10	1 5½
Pascoe Vale	2 2	1 7	3 3½	2 5	1 3½	0 11½	1 11½	1 5½	1 4½	0 11½	1 11½	1 5½	1 4½	0 11½	1 11½	1 5½
Glenroy	2 4	1 8	3 5	2 6½	1 5½	1 0½	2 1	1 7	1 6½	1 0½	2 1	1 7	1 6½	1 0½	2 1	1 7
Broadmeadows	2 6	1 10	3 9½	2 9½	1 7½	1 2½	2 5½	1 10	1 8½	1 2½	2 5½	1 10	1 8½	1 2½	2 5½	1 10
North Melbourne	1 9½	1 3½	2 8½	1 11½	0 10½	0 8	1 4½	1 0	1 0	0 8	1 4½	1 0	1 0	0 8	1 4½	1 0
South Kensington	1 9½	1 3½	2 8½	1 11½	0 11	0 8	1 4½	1 0	1 0	0 8	1 4½	1 0	1 0	0 8	1 4½	1 0
Footscray	1 10½	1 4½	2 10	2 1	1 0	0 9	1 6	1 1½	1 0	0 9	1 6	1 1½	1 0	0 9	1 6	1 1½
Middle Footscray																
Yarraville	1 11½	1 5½	2 11½	2 2½	1 1	0 10	1 7½	1 3	1 2	0 10	1 7½	1 3	1 2	0 10	1 7½	1 3
Spottiswoode	2 0½	1 6½	3 1	2 4	1 2	0 11	1 9	1 4½	1 3	0 11	1 9	1 4½	1 3	0 11	1 9	1 4½
Newport	2 1½	1 6½	3 2½	2 4	1 3	0 11	1 10½	1 4½	1 4	0 11	1 10½	1 4½	1 4	0 11	1 10½	1 4½
North Williamstown	2 2½	1 7½	3 4	2 5½	1 4	1 0	2 0	1 6	1 5	1 0	2 0	1 6	1 5	1 0	2 0	1 6
Beach																
Williamstown	2 3½	1 7½	3 4	2 5½	1 5	1 0	2 0	1 6	1 6	1 0	2 0	1 6	1 6	1 0	2 0	1 6
Hatherley	2 4	1 8	3 5	2 6½	1 5½	1 0½	2 1	1 7	1 6½	1 0½	2 1	1 7	1 6½	1 0½	2 1	1 7
Laverton	2 8	2 0	4 0½	3 0½	1 9½	1 4½	2 8½	2 1	1 10½	1 4½	2 8½	2 1	1 10½	1 4½	2 8½	2 1
Werribee	3 3	2 5	4 11	3 8	2 4½	1 9½	3 7	2 8½	2 5½	1 9½	3 7	2 8½	2 5½	1 9½	3 7	2 8½
Footscray West	2 0	1 6	3 0½	2 3½	1 1½	0 10½	1 8½	1 4	1 2½	0 10½	1 8½	1 4	1 2½	0 10½	1 8½	1 4
Tottenham	2 1	1 7	3 2	2 5	1 2½	0 11½	1 10	1 5½	1 3½	0 11½	1 10	1 5½	1 3½	0 11½	1 10	1 5½
Braybrook Junction	2 2½	1 7½	3 4	2 5½	1 4	1 0	2 0	1 6	1 5	1 0	2 0	1 6	1 5	1 0	2 0	1 6
Albion	2 4	1 8	3 5	2 6½	1 5½	1 0½	2 1	1 7	1 6½	1 0½	2 1	1 7	1 6½	1 0½	2 1	1 7
St. Albans	2 6	1 10	3 9½	2 9½	1 7½	1 2½	2 5½	1 10	1 8½	1 2½	2 5½	1 10	1 8½	1 2½	2 5½	1 10
North Carlton																
North Fitzroy																
Northcote																
Middle Northcote																
Croxton	1 9½	1 3½	2 8½	1 11½	0 11	0 8	1 4½	1 0	1 0	0 8	1 4½	1 0	1 0	0 8	1 4½	1 0
Thornbury																
Preston (Bell-street)																
Preston (Murray-road)																
Preston (Regent-street)																
Preston (Reservoir)	1 10½	1 4½	2 10	2 1	1 0	0 9	1 6	1 1½	1 1	0 9	1 6	1 1½	1 1	0 9	1 6	1 1½
Clifton Hill																
Collingwood	1 9½	1 3½	2 8½	1 11½	0 11	0 8	1 4½	1 0	1 0	0 8	1 4½	1 0	1 0	0 8	1 4½	1 0
Northcote South																
Fairfield Park																
Alphington	2 1	1 6	3 2	2 3½	1 2½	0 10½	1 10	1 4	1 3½	0 10½	1 10	1 4	1 3½	0 10½	1 10	1 4
Ivanhoe																
Heidelberg	2 3	1 8	3 5	2 6½	1 4½	1 0½	2 1	1 7	1 5½	1 0½	2 1	1 7	1 5½	1 0½	2 1	1 7

DAILY FARES—continued.

STATIONS.	East Brighton.				South Brighton.				Hightett.				Cheltenham.			
	Single.		Return.		Single.		Return.		Single.		Return.		Single.		Return.	
	1st.	2nd.	1st.	2nd.	1st.	2nd.	1st.	2nd.	1st.	2nd.	1st.	2nd.	1st.	2nd.	1st.	2nd.
Melbourne (Spencer-street)	s.	d.	s.	d.	s.	d.	s.	d.	s.	d.	s.	d.	s.	d.	s.	d.
Macaulay-road	0	10	0	7	1	2	0	11	0	11	0	9	1	5	1	2
Flemington-bridge	1	0	0	8	1	4	1	0	1	1	0	10	1	7	1	3
Royal Park																
South Brunswick																
Brunswick	1	0	0	8	1	4	1	0	1	1	0	10	1	7	1	3
Moreland																
Coburg																
Bell Park	1	4	0	11	1	11	1	5	1	5	1	1	2	2	1	8
North Coburg	1	5	1	0	2	1	1	7	1	6	1	2	2	4	1	10
Fawkner	1	6	1	0	2	1	1	7	1	7	1	2	2	4	1	10
Campbellfield	1	7	1	2	2	4	1	10	1	8	1	4	2	7	2	1
Campbellfield North	1	9	1	3	2	7	1	11	1	10	1	5	2	10	2	2
Somerton	1	11	1	5	2	10	2	2	2	0	1	6	3	1	2	4
Kensington	1	0	0	8	1	4	1	0	1	1	0	10	1	7	1	3
Newmarket	1	0	0	8	1	4	1	0	1	1	0	10	1	7	1	3
Ascot Vale	1	0	0	8	1	4	1	0	1	1	0	10	1	7	1	3
Moonee Ponds	1	1	0	9	1	7	1	2	1	2	0	11	1	8	1	4
Essendon	1	2	0	10	1	8	1	4	1	3	1	0	11	1	7	1
Essendon North	1	3	0	11	1	10	1	5	1	4	1	1	2	2	1	8
Pascoe Vale	1	4	0	11	1	11	1	5	1	5	1	1	2	2	1	8
Glenroy	1	6	1	0	2	1	1	7	1	7	1	2	2	4	1	10
Broadmeadows	1	8	1	2	2	5	1	10	1	9	1	4	2	8	2	1
North Melbourne	1	0	0	8	1	4	1	0	1	1	0	10	1	7	1	3
South Kensington	1	0	0	8	1	4	1	0	1	1	0	10	1	7	1	3
Footscray	1	1	0	9	1	6	1	1	1	2	0	11	1	9	1	4
Middle Footscray	1	2	0	10	1	7	1	3	1	3	1	0	11	1	6	1
Yarraville	1	3	0	11	1	9	1	4	1	4	1	1	2	0	1	8
Spottiswoode	1	4	0	11	1	10	1	5	1	5	1	1	2	2	1	8
Newport	1	5	1	0	2	0	1	6	1	6	1	2	3	1	9	1
North Williamstown	1	6	1	0	2	0	1	6	1	7	1	2	3	1	9	1
Beach	1	6	1	0	2	0	1	6	1	7	1	2	3	1	9	1
Williamstown	1	6	1	0	2	0	1	6	1	7	1	2	3	1	9	1
Hatherley	1	6	1	0	2	0	1	6	1	7	1	2	3	1	9	1
Laverton	1	10	1	4	2	8	2	1	1	11	1	6	2	11	2	4
Werribee	2	5	1	9	3	7	2	8	2	6	3	10	2	11	2	4
Footscray West	1	2	0	10	1	8	1	4	1	3	1	0	11	1	7	1
Tottenham	1	3	0	11	1	10	1	5	1	4	1	1	2	1	8	1
Braybrook Junction	1	5	1	0	2	0	1	6	1	6	1	2	3	1	9	1
Albion	1	6	1	0	2	0	1	6	1	7	1	2	3	1	9	1
St. Albans	1	8	1	2	2	5	1	10	1	9	1	4	2	8	2	1
North Carlton																
North Fitzroy																
Northcote																
Middle Northcote																
Croxton	1	0	0	8	1	4	1	0	1	1	0	10	1	7	1	3
Thornbury																
Preston (Bell-street)																
Preston (Murray-road)																
Preston (Regent-street)																
Preston (Reservoir)	1	1	0	9	1	6	1	1	2	0	11	1	9	1	4	1
Clifton Hill																
Collingwood	1	0	0	8	1	4	1	0	1	1	0	10	1	7	1	3
Northcote South																
Fairfield Park																
Alphington	1	3	0	10	1	10	1	4	1	4	1	0	2	1	7	1
Ivanhoe	1	3	0	10	1	10	1	4	1	4	1	0	2	1	7	1
Heidelberg	1	5	1	0	2	1	1	7	1	6	1	2	3	1	9	1





DAILY FARES—continued.

STATIONS.	Tooronga.				Gardiner.				Glen Iris.				Darling.			
	Single.		Return.		Single.		Return.		Single.		Return.		Single.		Return.	
	1st.	2nd.	1st.	2nd.	1st.	2nd.	1st.	2nd.	1st.	2nd.	1st.	2nd.	1st.	2nd.	1st.	2nd.
Melbourne (Spencer-street)	s. d.	s. d.	s. d.	s. d.	s. d.	s. d.	s. d.	s. d.	s. d.	s. d.	s. d.	s. d.	s. d.	s. d.	s. d.	s. d.
Macaulay-road	0 6½	0 5½	0 10	0 8½	0 7½	0 5½	0 11½	0 8½	0 8½	0 3½	0 6½	1 1	0 10	0 8½	0 6½	1 1
Flemington-bridge	0 8½	0 6½	1 1	0 10	0 9½	0 6½	1 1	0 10	0 10½	0 7½	1 4	0 11½	0 10½	0 7½	1 4	0 11½
Royal Park																
South Brunswick	0 8½	0 6½	1 1	0 10	0 9½	0 7½	1 2½	0 11½	0 10½	0 7½	1 4	0 11½	0 10½	0 7½	1 4	0 11½
Brunswick																
Moreland																
Coburg																
Bell Park	1 1	0 10	1 8	1 3½	1 2	0 11	1 9½	1 5	1 3	0 11	1 11	1 5	1 3	0 11	1 11	1 5
North Coburg	1 2	0 11	1 9½	1 5	1 3	1 0	1 11	1 6½	1 3½	0 11½	1 10½	1 5½	1 4	1 0	2 0½	1 6½
Fawkner	1 3	0 11	1 9½	1 5	1 4	1 0	1 11	1 6½	1 4½	1 0	2 0½	1 6½	1 5	1 0	2 0½	1 6½
Campbellfield	1 4	1 1	2 0½	1 8	1 5	1 1½	2 2	1 8½	1 6	1 1½	2 3½	1 8½	1 6	1 2	2 3½	1 9½
Campbellfield North	1 6	1 1½	2 3½	1 8½	1 7	1 2½	2 5	1 10	1 7½	1 2½	2 5½	1 10	1 8	1 3	2 6½	1 11
Somerton	1 8	1 3½	2 6½	1 11½	1 9	1 4½	2 8	2 1	1 9	1 4½	2 8½	2 1	1 10	1 5	2 9½	2 2
Kensington	0 8½	0 6½	1 1	0 10	0 9½	0 6½	1 1	0 10	0 10½	0 7½	1 4	0 11½	0 10½	0 7½	1 4	0 11½
Newmarket	0 8½	0 6½	1 1	0 10	0 9½	0 6½	1 1	0 10	0 10½	0 7½	1 4	0 11½	0 10½	0 7½	1 4	0 11½
Ascot Vale	0 9	0 7	1 2	0 11	0 10	0 8	1 3½	1 0	1 1	0 8	1 5	1 0	0 11	0 9	1 5	1 0
Moonee Ponds	0 10	0 8	1 3½	1 0½	0 11	0 9	1 5	1 2	1 0	0 9	1 6½	1 2	1 0	0 9	1 6½	1 2
Essendon	0 11	0 8½	1 5	1 1	1 0	0 9	1 6½	1 2½	1 1	0 10	1 8	1 3½	1 1	0 10	1 8	1 3½
Essendon North	1 0	0 10	1 6½	1 3½	1 1	0 10½	1 8	1 4	1 2	0 11	1 9½	1 5	1 2	0 11	1 9½	1 5
Pascoe Vale	1 1	0 10	1 8	1 3½	1 2	0 11	1 9½	1 5	1 3	0 11	1 11	1 5	1 3	0 11	1 11	1 5
Glenroy	1 3	0 11	1 9½	1 5	1 4	1 0	1 11	1 6½	1 5	1 0	2 0½	1 6½	1 5	1 0	2 0½	1 6½
Broadmeadows	1 5	1 1	2 2	1 8	1 6	1 1½	2 3½	1 8½	1 6½	1 1½	2 4	1 8½	1 7	1 2	2 5	1 9½
North Melbourne	0 8½	0 6½	1 1	0 10	0 8½	0 6½	1 1	0 10	0 9½	0 6½	1 1	0 10	0 10½	0 7½	1 4	0 11½
South Kensington	0 8½	0 6½	1 1	0 10	0 9½	0 7½	1 2½	0 11½	0 10½	0 7½	1 4	0 11½	0 10½	0 7½	1 4	0 11½
Footscray	0 9½	0 7½	1 2½	0 11½	0 10½	0 8½	1 4	1 1	0 11½	0 8½	1 5½	1 1	0 11½	0 8½	1 5½	1 1
Middle Footscray																
Yarraville	0 10½	0 8½	1 4	1 1	0 11½	0 9½	1 5½	1 2½	1 0½	0 9½	1 7	1 2½	1 0½	0 9½	1 7	1 2½
Spottiswoode	0 11½	0 9½	1 5½	1 2½	1 0½	10½	1 7	1 4	1 1½	0 10½	1 8½	1 4	1 1½	0 10½	1 8½	1 4
Newport	1 0½	0 9½	1 7	1 2½	1 1½	0 10½	1 8½	1 4	1 2½	0 10½	1 10	1 4	1 2½	0 10½	1 10	1 4
North Williamstown	1 1½	0 10½	1 8½	1 4	1 2½	0 11½	1 10	1 5½	1 3½	0 11½	1 11½	1 5½	1 3½	0 11½	1 11½	1 5½
Beach																
Williamstown	1 2½	0 10½	1 8½	1 4	1 3½	0 11½	1 10	1 5½	1 4½	0 11½	1 11½	1 5½	1 4½	0 11½	1 11½	1 5½
Hatherley	1 3	0 11	1 9½	1 5	1 4	1 0	1 11	1 6½	1 4½	1 0	2 0½	1 6½	1 5	1 0	2 0½	1 6½
Laverton	1 7	1 3	2 5	1 11	1 8	1 4	2 6½	2 0½	1 9	1 4	2 8	2 0½	1 9	1 4	2 8	2 0½
Werribee	2 2	1 8	3 3½	2 6½	2 3	1 9	3 5	2 8	2 4	1 9	3 6½	2 8	2 4	1 9	3 6½	2 8
Footscray West	0 11	0 8½	1 5	1 1	1 0	0 9½	1 6½	1 2½	1 1	0 10	1 8	1 3½	1 1	0 10	1 8	1 3½
Tottenham	1 0	0 9½	1 6½	1 2½	1 1	0 10½	1 8	1 4	1 1½	0 10½	1 8½	1 4	1 2	0 11	1 9½	1 5
Braybrook Junction	1 1½	0 10½	1 8½	1 4	1 2½	0 11½	1 10	1 5½	1 3½	0 11½	1 11½	1 5½	1 3½	0 11½	1 11½	1 5½
Albion	1 3	0 11	1 9½	1 5	1 4	1 0	1 11	1 6½	1 5	1 0	2 0½	1 6½	1 5	1 0	2 0½	1 6½
St. Albans	1 5	1 1	2 2	1 8	1 6	1 1½	2 3½	1 8½	1 6½	1 1½	2 4	1 8½	1 7	1 2	2 5	1 9½
North Carlton																
North Fitzroy																
Northcote																
Middle Northcote																
Croxton	0 8½	0 6½	1 1	0 10	0 9½	0 7½	1 2½	0 11½	0 10½	0 7½	1 4	0 11½	0 10½	0 7½	1 4	0 11½
Thornbury																
Preston (Bell-street)																
Preston (Murray-road)																
Preston (Regent-street)																
Preston (Reservoir)	0 9½	0 7½	1 2½	0 11½	0 10½	0 8½	1 4	1 1	0 11½	0 8½	1 5½	1 1	0 11½	0 8½	1 5½	1 1
Clifton Hill																
Collingwood																
Northcote South	0 8½	0 6½	1 1	0 10	0 9½	0 7½	1 2½	0 11½	0 10½	0 7½	1 4	0 11½	0 10½	0 7½	1 4	0 11½
Fairfield Park																
Alphington																
Ivanhoe	1 0	0 9	1 6½	1 2	1 1	0 10	1 8	1 3½	1 2	0 10	1 9½	1 3½	1 2	0 10	1 9½	1 3½
Heidelberg	1 2	0 11	1 9½	1 5	1 3	1 0	1 11	1 6½	1 4	1 0	2 0½	1 6½	1 4	1 0	2 0½	1 6½

May 31, 1895.

1960

DAILY FARES—continued.

STATIONS.	Waverley-road.				Riversdale.				Hartwell.				Ashburton.			
	Single.		Return.		Single.		Return.		Single.		Return.		Single.		Return.	
	1st.	2nd.	1st.	2nd.	1st.	2nd.	1st.	2nd.	1st.	2nd.	1st.	2nd.	1st.	2nd.	1st.	2nd.
Melbourne (Spencer-street)	s. d.	s. d.	s. d.	s. d.	s. d.	s. d.	s. d.	s. d.	s. d.	s. d.	s. d.	s. d.	s. d.	s. d.	s. d.	s. d.
Macaulay-road	0 9	0 6	1 1	0 10	0 8	0 6	1 0	0 9	0 9	0 6	1 0	0 10	0 10	0 7	1 2	0 11
Flemington-bridge	0 11	0 8	1 4	1 0	0 10	0 7	1 3	0 10	0 11	0 8	1 4	1 0	1 0	0 8	1 4	1 0
Royal Park																
South Branswick	0 11	0 8	1 4	1 0	0 10	0 7	1 3	0 10	0 11	0 8	1 4	1 0	1 0	0 8	1 4	1 0
Brunswick																
Moreland																
Coburg	1 3	0 11	1 11	1 5	1 2	0 10	1 11	1 4	1 3	0 11	1 11	1 5	1 4	0 11	1 11	1 5
Bell Park	1 4	1 0	1 7	1 3	1 3	0 11	1 11	1 5	1 4	1 0	1 7	1 3	1 3	0 11	1 11	1 5
North Coburg	1 5	1 0	1 7	1 4	1 1	0 11	1 11	1 5	1 5	1 0	1 7	1 4	1 1	0 11	1 11	1 5
Fawkner	1 6	1 2	2 4	1 10	1 5	1 1	2 2	1 8	1 6	1 2	2 4	1 10	1 7	1 2	2 4	1 10
Campbellfield	1 8	1 3	2 7	1 11	1 7	1 2	2 5	1 10	1 8	1 2	2 7	1 11	1 9	1 3	2 7	1 11
Campbellfield North	1 10	1 5	2 10	2 2	1 9	1 4	2 8	2 1	1 10	1 5	2 10	2 2	1 11	1 5	2 10	2 2
Somerton	0 11	0 8	1 4	1 0	0 10	0 7	1 3	0 10	0 11	0 8	1 4	1 0	1 0	0 8	1 4	1 0
Kensington	0 11	0 8	1 4	1 0	0 10	0 7	1 3	0 10	0 11	0 8	1 4	1 0	1 0	0 8	1 4	1 0
Newmarket	0 11	0 8	1 4	1 0	0 10	0 7	1 3	0 10	0 11	0 8	1 4	1 0	1 0	0 8	1 4	1 0
Ascot Vale	0 11	0 8	1 4	1 0	0 10	0 7	1 3	0 10	0 11	0 8	1 4	1 0	1 0	0 8	1 4	1 0
Moonee Ponds	1 0	0 9	1 7	1 2	0 11	0 8	1 4	1 1	0 9	1 7	1 2	0 11	1 0	0 9	1 7	1 2
Essendon	1 1	0 10	1 8	1 4	1 0	0 9	1 7	1 2	1 1	0 10	1 8	1 4	1 1	0 10	1 8	1 4
Essendon North	1 2	0 11	1 10	1 5	1 1	0 10	1 8	1 4	1 2	0 11	1 10	1 5	1 3	0 11	1 10	1 5
Pascoe Vale	1 3	0 11	1 11	1 5	1 2	0 10	1 11	1 4	1 3	0 11	1 11	1 5	1 4	0 11	1 11	1 5
Glenroy	1 5	1 0	1 7	1 4	1 1	0 11	1 11	1 5	1 5	1 0	1 7	1 4	1 1	0 11	1 11	1 5
Broadmeadows	1 7	1 2	2 5	1 10	1 6	1 1	2 4	1 8	1 7	1 2	2 5	1 10	1 8	1 2	2 5	1 10
North Melbourne	0 11	0 8	1 4	1 0	0 9	0 6	1 1	0 10	0 10	0 8	1 4	1 0	0 11	0 8	1 4	1 0
South Kensington	0 11	0 8	1 4	1 0	0 10	0 7	1 3	0 10	0 11	0 8	1 4	1 0	1 0	0 8	1 4	1 0
Footscray	1 0	0 9	1 6	1 1	0 11	0 8	1 4	1 1	0 9	1 6	1 1	0 11	1 0	0 9	1 6	1 1
Middle Footscray																
Yarraville	1 1	0 10	1 7	1 3	1 0	0 9	1 6	1 1	1 1	0 10	1 7	1 3	1 2	0 10	1 7	1 3
Spottiswoode	1 2	0 11	1 9	1 4	1 1	0 10	1 7	1 3	1 2	0 11	1 9	1 4	1 3	0 11	1 9	1 4
Newport	1 3	0 11	1 10	1 4	1 2	0 10	1 9	1 3	1 3	0 11	1 10	1 4	1 4	0 11	1 10	1 4
North Williamstown	1 4	1 0	2 0	1 6	1 3	0 11	1 10	1 4	1 4	1 0	2 0	1 6	1 5	1 0	2 0	1 6
Beach																
Williamstown	1 5	1 0	2 0	1 6	1 4	0 11	1 10	1 4	1 5	1 0	2 0	1 6	1 6	1 0	2 0	1 6
Hatherley	1 5	1 0	2 1	1 7	1 4	0 11	1 11	1 5	1 5	1 0	2 1	1 7	1 6	1 0	2 1	1 7
Laverton	1 9	1 4	2 8	2 1	1 8	1 3	2 7	1 11	1 9	1 4	2 8	2 1	1 10	1 4	2 8	2 1
Werribee	2 4	1 9	3 7	2 8	2 3	1 8	3 5	2 7	2 4	1 9	3 7	2 8	2 5	1 9	3 7	2 8
Footscray West	1 1	0 10	1 8	1 4	1 0	0 9	1 7	1 2	1 1	0 10	1 8	1 4	1 1	0 10	1 8	1 4
Tottenham	1 2	0 11	1 10	1 5	1 1	0 10	1 8	1 4	1 2	0 11	1 10	1 5	1 1	0 11	1 10	1 5
Braybrook Junction	1 4	1 0	2 0	1 6	1 3	0 11	1 10	1 4	1 4	1 0	2 0	1 6	1 5	1 0	2 0	1 6
Allion	1 5	1 0	2 1	1 7	1 4	0 11	1 11	1 5	1 5	1 0	2 1	1 7	1 6	1 0	2 1	1 7
St. Albans	1 7	1 2	2 5	1 10	1 6	1 1	2 4	1 8	1 7	1 2	2 5	1 10	1 8	1 2	2 5	1 10
North Carlton																
North Fitzroy																
Northcote																
Middle Northcote																
Croxton	0 11	0 8	1 4	1 0	0 10	0 7	1 3	0 10	0 11	0 8	1 4	1 0	1 0	0 8	1 4	1 0
Thornbury																
Preston (Bell-street)																
Preston (Murray-road)																
Preston (Regent-street)																
Preston (Reservoir)	1 0	0 9	1 6	1 1	0 11	0 8	1 4	1 0	1 0	0 9	1 6	1 1	1 1	0 9	1 6	1 1
Clifton Hill																
Collingwood	0 11	0 8	1 4	1 0	0 10	0 7	1 3	0 10	0 11	0 8	1 4	1 0	1 0	0 8	1 4	1 0
Northcote South																
Fairfield Park																
Alphington	1 2	0 10	1 10	1 4	1 1	0 9	1 8	1 1	1 2	0 10	1 10	1 4	1 3	0 10	1 10	1 4
Ivanhoe	1 4	1 0	2 1	1 7	1 3	0 11	1 11	1 5	1 4	1 0	2 1	1 7	1 5	1 0	2 1	1 7
Heidelberg	1 4	1 0	2 1	1 7	1 3	0 11	1 11	1 5	1 4	1 0	2 1	1 7	1 5	1 0	2 1	1 7

DAILY FARES—continued.

STATIONS.	East Richmond.				Burnley.				Hawthorn.				Barker's Road.			
	Single.		Return.		Single.		Return.		Single.		Return.		Single.		Return.	
	1st.	2nd.	1st.	2nd.	1st.	2nd.	1st.	2nd.	1st.	2nd.	1st.	2nd.	1st.	2nd.	1st.	2nd.
Melbourne (Spencer-street)	0 3	0 2	0 4½	0 3	0 3	0 2	0 4½	0 3	0 4	0 3	0 6	0 4½	0 4½	0 4½	0 7	0 5½
Macaulay-road	0 5½	0 4	0 9	0 6	0 6	0 4	0 9	0 6	0 7	0 5	0 10½	0 7½	0 7½	0 5½	0 11½	0 8½
Flemington-bridge																
Royal Park																
South Brunswick	0 6	0 4	0 9	0 6	0 6	0 4	0 9	0 6	0 7	0 5	0 10½	0 7½	0 7½	0 5½	0 11½	0 8½
Brunswick																
Moreland																
Coburg																
Bell Park	0 10½	0 7½	1 4	0 11½	0 10½	0 7½	1 4	0 11½	0 11½	0 8½	1 5½	1 1	0 9	1 6½	1 2	
North Coburg	0 11½	0 8½	1 5½	1 1	0 11½	0 8½	1 5½	1 1	0 10½	0 9½	1 7	1 2½	1 1	0 10	1 8	1 3½
Fawkner	1 0½	0 8½	1 5½	1 1	0 10½	0 8½	1 5½	1 1	1 1½	0 9½	1 7	1 2½	1 2	0 10	1 8	1 3½
Campbellfield	1 1½	0 10½	1 8½	1 4	1 1½	0 10½	1 8½	1 4	1 2½	0 11½	1 10	1 5½	1 3	1 0	1 11	1 6½
Campbellfield North	1 3½	0 11½	1 11½	1 5½	1 3½	0 11½	1 11½	1 5½	1 4½	1 0½	2 1	1 7	1 5	1 1	2 2	1 8
Somerton	1 5½	1 1½	2 2½	1 8½	1 5½	1 1½	2 2½	1 8½	1 6½	1 1½	2 4	1 8½	1 7	1 2½	2 5	1 10
Kensington	0 5½	0 4	0 9	0 6	0 6	0 4	0 9	0 6	0 7	0 5	0 10½	0 7½	0 7½	0 5½	0 11½	0 8½
Newmarket	0 6	0 4	0 9	0 6	0 6	0 4	0 9	0 6	0 7	0 5	0 10½	0 7½	0 7½	0 5½	0 11½	0 8½
Ascot Vale	0 6½	0 4½	0 10	0 7	0 6½	0 4½	0 10	0 7	0 7½	0 5½	0 11½	0 8½	0 8	0 6	1 0½	0 9½
Moonee Ponds	0 7½	0 5½	0 11½	0 8½	0 7½	0 5½	0 11½	0 8½	0 8½	0 6½	1 1	0 10	0 9	0 7	1 2	0 11
Essendon	0 8½	0 6½	1 1	0 10	0 8½	0 6½	1 1	0 10	0 9½	0 7½	1 2½	0 11½	0 10	0 8	1 3½	1 0½
Essendon North	0 9½	0 7½	1 1	0 10	0 9½	0 7½	1 1	0 10	0 10½	0 8½	1 4	1 1	0 11	0 9	1 5	1 2
Pascoe Vale	0 10½	0 7½	1 4	0 11½	0 10½	0 7½	1 4	0 11½	0 11½	0 8½	1 5½	1 1	0 0	9	1 6½	1 2
Glenroy	1 0½	0 8½	1 5½	1 1	1 0½	0 8½	1 5½	1 1	1 1½	0 9½	1 7	1 2½	1 2	0 10	1 8	1 3½
Broadmeadows	1 2½	0 10½	1 10	1 4	1 2½	0 10½	1 10	1 4	1 3½	0 11½	1 11½	1 5½	1 4	1 0	2 0½	1 6½
North Melbourne	0 4½	0 3½	0 7	0 5½	0 4½	0 3½	0 7	0 5½	0 6	0 4½	0 10	0 7½	0 7½	0 5½	0 11½	0 8½
South Kensington	0 5½	0 4	0 8½	0 6	0 5½	0 4	0 8½	0 6	0 6½	0 5	0 10½	0 7½	0 7½	0 5½	0 11½	0 8½
Footscray	0 7	0 5	0 10½	0 7½	0 7	0 5	0 10½	0 7½	0 8	0 6	1 0	0 9	0 8½	0 6½	1 1	0 10
Middle Footscray																
Yarraville	0 8	0 6	1 0	0 9	0 8	0 6	1 0	0 9	0 9	0 6½	1 1	0 10	0 9½	0 7½	1 2½	0 11½
Spottiswoode	0 9	0 6½	1 1	0 10	0 9	0 6½	1 1	0 10	0 10	0 8	1 3	1 0	0 10½	0 8½	1 4	1 1
Newport	0 10	0 7	1 3	0 10½	0 10	0 7	1 3	0 10½	0 11	0 8	1 4½	1 0	0 11½	0 8½	1 5½	1 1
North Williamstown	0 11	0 8	1 4½	1 0	0 11	0 8	1 4½	1 0	1 0	0 9	1 6	1 1½	1 0½	0 9½	1 7	1 2½
Beach																
Williamstown	1 0	0 8	1 4½	1 0	1 0	0 8	1 4½	1 0	1 1	0 9	1 6	1 1½	1 1½	0 9½	1 7	1 2½
Hatherley	1 0½	0 8½	1 5½	1 1	1 0½	0 8½	1 5½	1 1	1 1½	0 9½	1 7	1 2½	1 2	0 10	1 8	1 3½
Laverton	1 4½	1 0½	2 1	1 7	1 4½	1 0½	2 1	1 7	1 5½	1 1½	2 2½	1 8½	1 6	1 2	2 3½	1 9½
Werribee	1 11½	1 5½	2 11½	2 2½	1 11½	1 5½	2 11½	2 2½	2 0½	1 6½	3 1	2 4	2 1	1 7	3 2	2 5
Footscray West	0 8½	0 6½	1 1	0 10	0 8½	0 6½	1 1	0 10	0 9½	0 6½	1 1	0 10	0 10	0 8	1 3½	1 0½
Tottenham	0 9½	0 6½	1 1	0 10	0 9½	0 6½	1 1	0 10	0 10½	0 8½	1 4	1 1	0 11	0 8½	1 5	1 1
Braybrook Junction	0 11	0 8	1 4½	1 0	0 11	0 8	1 4½	1 0	1 0	0 9	1 6	1 1½	1 0½	0 9½	1 7	1 2½
Albion	1 0½	0 8½	1 5½	1 1	1 0½	0 8½	1 5½	1 1	1 1½	0 9½	1 7	1 2½	1 2	0 10	1 8	1 3½
St. Albans	1 2½	0 10½	1 10	1 4	1 2½	0 10½	1 10	1 4	1 3½	0 11½	1 11½	1 5½	1 4	1 0	2 0½	1 6½
North Carlton																
North Fitzroy																
Northcote																
Middle Northcote																
Croxton	0 6	0 4	0 9	0 6	0 6	0 4	0 9	0 6	0 7	0 5	0 10½	0 7½	0 7½	0 5½	0 11½	0 8½
Thornbury																
Preston (Bell-street)																
Preston (Murray-road)																
Preston (Regent-street)																
Preston (Reservoir)	0 7	0 5	0 10½	0 7½	0 7	0 5	0 10½	0 7½	0 8	0 6	1 0	0 9	0 8½	0 6½	1 1	0 10
Clifton Hill																
Collingwood	0 6	0 4	0 9	0 6	0 6	0 4	0 9	0 6	0 7	0 5	0 10½	0 7½	0 7½	0 5½	0 11½	0 8½
Northcote South																
Fairfield Park																
Alphington	0 9½	0 6½	1 2½	0 10	0 9½	0 6½	1 2½	0 10	0 10½	0 7½	1 4	0 11½	0 11	0 8	1 5	1 0½
Ivanhoe																
Heidelberg	0 11½	0 8½	1 5½	1 1	0 11½	0 8½	1 5½	1 1	1 0½	0 9½	1 7	1 2½	1 1	0 10	1 8	1 3½

DAILY FARES—continued.

STATIONS.	Kew.				Glenferrie.				Auburn.				Camberwell.			
	Single.		Return.		Single.		Return.		Single.		Return.		Single.		Return.	
	1st.	2nd.	1st.	2nd.	1st.	2nd.	1st.	2nd.	1st.	2nd.	1st.	2nd.	1st.	2nd.	1st.	2nd.
Melbourne (Spencer-street)	s. d.	s. d.	s. d.	s. d.	s. d.	s. d.	s. d.	s. d.	s. d.	s. d.	s. d.	s. d.	s. d.	s. d.	s. d.	s. d.
Macaulay-road ...	0 5	0 4	0 7	0 6	0 4	0 3	0 7	0 5	0 5	0 4	0 8	0 7	0 7	0 5	0 11	0 8
Flemington-bridge	0 8	0 6	1 0	0 9	0 7	0 5	1 1	0 8	0 8	0 6	1 0	0 9	0 9	0 6	1 0	0 10
Royal Park																
South Brunswick																
Brunswick																
Moreland																
Coburg																
Bell Park	1 0	0 9	1 7	1 2	1 0	0 9	1 6	1 2	1 1	0 10	1 8	1 3	1 1	1 0	1 8	1 4
North Coburg	1 1	0 10	1 8	1 4	1 1	0 10	1 8	1 3	1 2	0 11	1 9	1 5	1 2	0 11	1 10	1 5
Fawkner	1 2	0 10	1 8	1 4	1 2	0 10	1 8	1 3	1 3	0 11	1 9	1 5	1 3	0 11	1 10	1 5
Campbellfield	1 3	1 0	1 11	1 7	1 3	1 0	1 11	1 6	1 4	1 0	1 2	0 11	1 7	1 4	1 1	1 8
Campbellfield North	1 5	1 1	2 2	2 1	1 5	1 1	2 2	2 1	1 8	1 6	1 1	2 2	2 1	1 8	1 6	1 1
Somerton	1 7	1 3	2 5	1 11	1 7	1 2	2 5	1 10	1 8	1 3	2 6	1 11	1 8	1 3	2 7	1 11
Kensington	0 8	0 6	1 0	0 9	0 7	0 5	1 1	0 8	0 8	0 6	1 0	0 9	0 9	0 6	1 0	0 10
Newmarket	0 8	0 6	1 0	0 9	0 7	0 5	1 1	0 8	0 8	0 6	1 0	0 9	0 9	0 6	1 0	0 10
Ascot Vale	0 8	0 6	1 0	0 9	0 7	0 5	1 1	0 8	0 8	0 6	1 0	0 9	0 9	0 6	1 0	0 10
Moonee Ponds	0 9	0 7	1 2	0 11	0 9	0 7	1 2	0 11	0 10	0 8	1 3	1 0	0 10	0 8	1 4	1 1
Essendon	0 10	0 8	1 4	1 1	1 0	0 8	1 3	1 0	1 1	0 8	1 5	1 1	0 11	0 9	1 5	1 2
Essendon North	0 11	0 9	1 5	1 2	0 11	0 9	1 5	1 2	1 0	0 10	1 6	1 3	1 0	1 0	1 7	1 4
Pascoe Vale	1 0	0 9	1 7	1 2	1 0	0 9	1 6	1 2	1 1	0 10	1 8	1 3	1 1	1 0	1 8	1 4
Glenroy	1 2	0 10	1 8	1 4	1 2	0 10	1 8	1 3	1 3	0 11	1 9	1 5	1 3	0 11	1 10	1 5
Broadmeadows	1 4	1 0	2 1	1 7	1 3	1 0	2 0	1 6	1 5	1 1	2 2	1 8	1 5	1 1	2 2	1 8
North Melbourne	0 7	0 5	0 11	0 8	0 7	0 5	0 11	0 8	0 7	0 5	0 11	0 8	0 7	0 5	0 11	0 8
South Kensington	0 8	0 6	1 0	0 9	0 7	0 5	1 1	0 8	0 8	0 6	1 0	0 9	0 9	0 6	1 0	0 10
Footscray																
Middle Footscray	0 9	0 7	1 1	0 10	0 8	0 6	1 1	0 10	0 9	0 7	1 1	0 10	0 9	0 6	1 1	0 10
Yarraville	0 10	0 8	1 3	1 0	0 9	0 7	1 2	0 11	0 10	0 8	1 4	1 1	0 11	0 8	1 4	1 1
Spottiswoode	0 11	0 9	1 4	1 1	0 10	0 8	1 4	1 1	0 11	0 9	1 5	1 2	1 0	0 9	1 6	1 2
Newport	1 0	0 9	1 6	1 1	0 11	0 8	1 5	1 1	0 10	0 9	1 7	1 2	1 0	1 0	1 7	1 3
North Williamstown	1 1	0 10	1 7	1 3	1 0	0 9	1 7	1 2	1 1	0 10	1 8	1 4	1 2	0 11	1 9	1 4
Beach																
Williamstown	1 2	0 10	1 7	1 3	1 1	0 9	1 7	1 2	1 1	0 10	1 8	1 4	1 3	0 11	1 9	1 4
Hatherley	1 2	0 10	1 8	1 4	1 2	0 10	1 8	1 3	1 3	0 11	1 9	1 5	1 3	0 11	1 10	1 5
Laverton	1 6	1 2	2 4	1 10	1 5	1 2	2 3	1 9	1 7	1 3	2 5	1 11	1 7	1 3	2 5	2 0
Werribee	2 1	1 7	3 2	2 5	2 1	1 7	3 2	2 5	2 2	1 8	3 3	2 6	2 2	1 8	3 4	2 7
Footscray West	0 10	0 8	1 4	1 1	0 10	0 8	1 3	1 0	0 10	0 8	1 4	1 1	0 11	0 8	1 5	1 1
Tottenham	0 11	0 9	1 5	1 2	0 11	0 8	1 5	1 1	0 10	0 9	1 6	1 2	1 0	0 9	1 7	1 2
Braybrook Junction	1 1	0 10	1 7	1 3	1 0	0 9	1 7	1 2	1 1	0 10	1 8	1 4	1 2	0 11	1 9	1 4
Albion	1 2	0 10	1 8	1 4	1 2	0 10	1 8	1 3	1 3	0 11	1 9	1 5	1 3	0 11	1 10	1 5
St. Albans	1 4	1 0	2 1	1 7	1 3	1 0	2 0	1 6	1 5	1 1	2 2	1 8	1 5	1 1	2 2	1 8
North Carlton																
North Fitzroy																
Northcote																
Middle Northcote																
Croxton	0 8	0 6	1 0	0 9	0 7	0 5	1 1	0 8	0 8	0 6	1 0	0 9	0 9	0 6	1 0	0 10
Thornbury																
Preston (Bell-street)																
Preston (Murray-road)																
Preston (Regent-street)																
Preston (Reservoir)	0 9	0 7	1 1	0 10	0 8	0 6	1 1	0 10	0 9	0 7	1 1	0 10	0 10	0 8	1 3	1 0
Clifton Hill																
Collingwood																
Northcote South	0 8	0 6	1 0	0 9	0 7	0 5	1 1	0 8	0 8	0 6	1 0	0 9	0 9	0 6	1 0	0 10
Fairfield Park																
Alphington																
Ivanhoe	0 11	0 8	1 5	1 1	0 11	0 8	1 5	1 0	0 9	1 6	1 2	1 0	0 9	1 7	1 2	
Heidelberg	1 1	0 10	1 8	1 4	1 1	0 10	1 8	1 3	1 2	0 11	1 9	1 5	1 2	0 11	1 10	1 5

DAILY FARES—continued.

STATIONS.	Canterbury.				Surrey Hills.				Mont Albert.				Box Hill.			
	Single.		Return.		Single.		Return.		Single.		Return.		Single.		Return.	
	1st.	2nd.	1st.	2nd.	1st.	2nd.	1st.	2nd.	1st.	2nd.	1st.	2nd.	1st.	2nd.	1st.	2nd.
Melbourne (Spencer-street)	s. d.	s. d.	s. d.	s. d.	s. d.	s. d.	s. d.	s. d.	s. d.	s. d.	s. d.	s. d.	s. d.	s. d.	s. d.	s. d.
Macaulay-road ...	0 8	0 6	1 0	0 4	0 9	0 6	1 1	0 10	0 9	0 6	1 1	0 10	0 10	0 7	1 2	0 11
Flemington-bridge	0 10	0 7	1 3	0 10	0 11	0 8	1 4	1 0	0 11	0 8	1 4	1 0	1 0	0 8	1 4	1 0
Royal Park																
South Brunswick	0 10	0 7	1 3	0 10	0 11	0 8	1 4	1 0	0 11	0 8	1 4	1 0	1 0	0 8	1 4	1 0
Brunswick																
Moreland																
Coburg																
Bell Park	1 2	0 10	1 10	1 4	1 3	0 11	1 11	1 5	1 3	0 11	1 11	1 5	1 4	0 11	1 11	1 5
North Coburg	1 3	0 11	1 11	1 5	1 4	1 0	2 1	1 7	1 4	1 0	2 1	1 7	1 5	1 0	2 1	1 7
Fawkner	1 4	0 11	1 11	1 5	1 5	1 0	2 1	1 7	1 5	1 0	2 1	1 7	1 6	1 0	2 1	1 7
Campbellfield	1 5	1 1	2 2	1 8	1 6	1 2	2 4	1 10	1 6	1 2	2 4	1 10	1 7	1 2	2 4	1 10
Campbellfield North	1 7	1 2	2 5	1 10	1 8	1 3	2 7	1 11	1 8	1 3	2 7	1 11	1 9	1 3	2 7	1 11
Somerton	1 9	1 4	2 8	2 1	1 10	1 5	2 10	2 2	1 10	1 5	2 10	2 2	1 11	1 5	2 10	2 2
Kensington	0 10	0 7	1 3	0 10	0 11	0 8	1 4	1 0	0 11	0 8	1 4	1 0	1 0	0 8	1 4	1 0
Newmarket	0 10	0 7	1 3	0 10	0 11	0 8	1 4	1 0	0 11	0 8	1 4	1 0	1 0	0 8	1 4	1 0
Ascot Vale	0 10	0 7	1 3	0 10	0 11	0 8	1 4	1 0	0 11	0 8	1 4	1 0	1 0	0 8	1 4	1 0
Moonee Ponds	0 11	0 8	1 4	1 1	1 0	0 9	1 7	1 2	1 0	0 9	1 7	1 2	1 1	1 0	0 9	1 7
Essendon	1 0	0 9	1 7	1 2	1 1	0 10	1 8	1 4	1 1	0 10	1 8	1 4	1 2	1 0	1 8	1 4
Essendon North	1 1	0 10	1 8	1 4	1 2	0 11	1 10	1 5	1 2	0 11	1 10	1 5	1 3	0 11	1 10	1 5
Pascoe Vale	1 2	0 10	1 10	1 4	1 3	0 11	1 11	1 5	1 3	0 11	1 11	1 5	1 4	0 11	1 11	1 5
Glenroy	1 4	0 11	1 11	1 5	1 5	1 0	2 1	1 7	1 5	1 0	2 1	1 7	1 6	1 0	2 1	1 7
Broadmeadows	1 6	1 1	2 4	1 8	1 7	1 2	5 1	1 10	1 7	1 2	5 1	1 10	1 8	1 2	5 1	1 10
North Melbourne	0 9	0 6	1 1	0 10	0 10	0 8	1 4	1 0	0 11	0 8	1 4	1 0	1 0	0 8	1 4	1 0
South Kensington	0 10	0 7	1 3	0 10	0 11	0 8	1 4	1 0	0 11	0 8	1 4	1 0	1 0	0 8	1 4	1 0
Footscray	0 11	0 8	1 4	1 0	0 9	1 6	1 1	1 1	0 9	1 6	1 1	1 1	1 0	0 9	1 6	1 1
Middle Footscray																
Yarraville	1 0	0 9	1 6	1 1	1 0	0 10	1 7	1 3	1 0	10	1 7	1 3	1 2	0 10	1 7	1 3
Spottiswoode	1 1	0 10	1 7	1 3	1 2	0 11	1 9	1 4	1 2	0 11	1 9	1 4	1 3	0 11	1 9	1 4
Newport	1 2	0 10	1 9	1 3	1 3	0 11	1 10	1 4	1 3	0 11	1 10	1 4	1 4	0 11	1 10	1 4
North Williamstown	1 3	0 11	1 10	1 4	1 0	2 0	1 6	1 4	1 0	2 0	1 6	1 4	1 5	1 0	2 0	1 6
Beach																
Williamstown	1 4	0 11	1 10	1 4	1 5	1 0	2 0	1 6	1 5	1 0	2 0	1 6	1 6	1 0	2 0	1 6
Hatherley	1 4	0 11	1 11	1 5	1 5	1 0	2 1	1 7	1 5	1 0	2 1	1 7	1 6	1 0	2 1	1 7
Laverton	1 8	1 3	2 7	1 11	1 9	1 4	2 8	2 1	1 9	1 4	2 8	2 1	1 10	1 4	2 8	2 1
Werribee	2 3	1 8	3 5	2 7	2 4	1 9	3 7	2 8	2 4	1 9	3 7	2 8	2 5	1 9	3 7	2 8
Footscray West	1 0	0 9	1 7	1 2	1 1	0 10	1 8	1 4	1 1	0 10	1 8	1 4	1 2	0 10	1 8	1 4
Tottenham	1 1	0 10	1 8	1 4	1 2	0 11	1 10	1 5	1 2	0 11	1 10	1 5	1 3	0 11	1 10	1 5
Braybrook Junction	1 3	0 11	1 10	1 4	1 0	2 0	1 6	1 4	1 0	2 0	1 6	1 4	1 5	1 0	2 0	1 6
Albion	1 4	0 11	1 11	1 5	1 5	1 0	2 1	1 7	1 5	1 0	2 1	1 7	1 6	1 0	2 1	1 7
St. Albans	1 6	1 1	2 4	1 8	1 7	1 2	5 1	1 10	1 7	1 2	5 1	1 10	1 8	1 2	5 1	1 10
North Carlton																
North Fitzroy																
Northcote																
Middle Northcote																
Croxton	0 10	0 7	1 3	0 10	0 11	0 8	1 4	1 0	0 11	0 8	1 4	1 0	1 0	0 8	1 4	1 0
Thornbury																
Preston (Bell-street)																
Preston (Murray-road)																
Preston (Regent-street)																
Preston (Reservoir)	0 11	0 8	1 4	1 0	1 0	0 9	1 6	1 1	0 9	1 6	1 1	1 1	1 0	0 9	1 6	1 1
Clifton Hill																
Collingwood	0 10	0 7	1 3	0 10	0 11	0 8	1 4	1 0	0 11	0 8	1 4	1 0	1 0	0 8	1 4	1 0
Northcote South																
Fairfield Park																
Alphington	1 1	0 9	1 8	1 2	1 2	0 10	1 10	1 4	1 2	0 10	1 10	1 4	1 3	0 10	1 10	1 4
Ivanhoe																
Heidelberg	1 3	0 11	1 11	1 5	1 4	1 0	2 1	1 7	1 4	1 0	2 1	1 7	1 5	1 0	2 1	1 7

May 31, 1895.

1964

DAILY FARES—continued.

STATIONS.	Blackburn.				Tunstall.				Mitcham.				Ringwood.			
	Single.		Return.		Single.		Return.		Single.		Return.		Single.		Return.	
	1st.	2nd.	1st.	2nd.	1st.	2nd.	1st.	2nd.	1st.	2nd.	1st.	2nd.	1st.	2nd.	1st.	2nd.
Melbourne (Spencer-street)	s. d.	s. d.	s. d.	s. d.	s. d.	s. d.	s. d.	s. d.	s. d.	s. d.	s. d.	s. d.	s. d.	s. d.	s. d.	s. d.
Macaulay-road	1 0	9 1	1 6	1 2	1 1	1 0	1 0	1 8	1 4	1 2	1 0	1 1	1 5	1 4	1 0	1 7
Flemington-bridge	1 2	0 10	1 9	1 4	1 3	0 11	1 1	1 5	1 4	1 0	1 2	1 1	1 7	1 6	1 1	1 8
Royal Park																
South Brunswick	1 2	0 10	1 9	1 4	1 3	0 11	1 1	1 5	1 4	1 0	1 2	1 1	1 7	1 6	1 1	1 8
Brunswick																
Moreland																
Coburg																
Bell Park	1 7	1 2	2 4	1 9	1 8	1 3	2 6	1 11	1 9	1 4	2 8	2 0	1 11	1 5	2 11	2 2
North Coburg	1 8	1 3	2 5	1 11	1 9	1 4	2 8	2 0	1 10	1 5	2 9	2 2	1 11	1 6	3 0	2 3
Fawkner	1 9	1 3	2 5	1 11	1 10	1 4	2 8	2 0	1 11	1 5	2 9	2 2	1 11	1 6	3 0	2 3
Campbellfield	1 10	1 5	2 8	2 2	1 11	1 6	2 11	2 3	2 0	1 7	3 0	2 5	2 2	1 8	3 3	2 6
Campbellfield North	2 0	1 6	2 11	2 3	2 1	1 7	3 2	2 5	2 2	1 8	3 5	2 6	2 4	1 9	3 6	2 8
Somerton	2 2	1 8	3 2	2 6	2 3	1 9	3 5	2 8	2 4	1 10	3 6	2 9	2 6	1 11	3 9	2 11
Kensington	1 2	0 10	1 9	1 4	1 3	0 11	1 1	1 5	1 4	1 0	1 2	1 1	1 7	1 6	1 1	1 8
Newmarket	1 2	0 10	1 9	1 4	1 3	0 11	1 1	1 5	1 4	1 0	1 2	1 1	1 7	1 6	1 1	1 8
Ascot Vale	1 3	0 11	1 10	1 5	1 4	1 0	2 0	1 6	1 5	1 1	2 2	1 8	1 7	1 2	2 5	1 9
Moonee Ponds	1 4	1 0	1 11	1 6	1 5	1 1	2 2	1 8	1 7	1 2	3 1	1 10	1 9	1 4	2 8	2 0
Essendon	1 5	1 1	2 1	1 8	1 6	1 1	2 3	1 8	1 7	1 2	3 2	1 11	1 9	1 4	2 9	2 2
Essendon North	1 6	1 1	2 2	1 8	1 7	1 3	2 5	1 11	1 8	1 4	2 6	2 0	1 10	1 6	2 9	2 2
Pascoe Vale	1 7	1 2	2 4	1 9	1 8	1 3	2 6	1 11	1 9	1 4	2 8	2 0	1 11	1 6	2 11	2 2
Glenroy	1 9	1 3	2 5	1 11	1 10	1 4	2 8	2 0	1 11	1 5	2 9	2 2	1 11	1 6	3 0	2 3
Brookmeadows	1 11	1 5	2 10	2 2	2 0	1 6	3 0	2 3	2 1	1 7	3 2	2 5	2 3	1 8	3 5	2 6
North Melbourne	1 1	0 10	1 7	1 4	1 3	0 11	1 1	1 5	1 4	1 0	1 2	1 1	1 7	1 6	1 1	1 8
South Kensington	1 2	0 10	1 9	1 4	1 3	0 11	1 1	1 5	1 4	1 0	1 2	1 1	1 7	1 6	1 1	1 8
Footscray																
Middle Footscray	1 3	0 11	1 10	1 5	1 4	1 0	2 1	1 7	1 5	1 1	2 2	1 8	1 7	1 2	2 5	1 9
Yarraville	1 4	1 0	2 0	1 7	1 5	1 1	2 2	1 8	1 6	1 2	2 4	1 10	1 8	1 3	2 7	1 11
Spottiswoode	1 5	1 1	2 1	1 8	1 6	1 1	2 3	1 8	1 7	1 2	3 2	1 11	1 9	1 4	2 8	2 1
Newport	1 6	1 1	2 2	1 8	1 7	1 2	2 5	1 10	1 8	1 3	2 7	1 11	1 10	1 4	2 10	2 1
North Williamstown	1 7	1 2	2 4	1 10	1 8	1 3	2 7	1 11	1 9	1 4	2 8	2 1	1 11	1 5	2 11	2 2
Beach																
Williamstown	1 8	1 2	2 4	1 10	1 9	1 3	2 7	1 11	1 10	1 4	2 8	2 1	1 11	1 5	2 11	2 2
Hatherley	1 9	1 3	2 5	1 11	1 10	1 4	2 8	2 0	1 11	1 5	2 9	2 2	1 11	1 6	3 0	2 3
Laverton	2 1	1 7	3 1	2 5	2 2	1 8	3 3	2 6	2 3	1 9	3 5	2 8	2 5	1 10	3 8	2 9
Werribee	2 8	2 0	4 0	3 0	2 9	2 1	4 2	3 2	2 10	2 4	3 3	3 3	3 0	2 3	4 6	3 5
Footscray West	1 5	1 1	2 1	1 8	1 6	1 1	2 3	1 8	1 7	1 2	2 5	1 10	1 9	1 4	2 8	2 0
Tottenham	1 6	1 1	2 2	1 8	1 7	1 2	2 5	1 10	1 8	1 3	2 6	1 11	1 10	1 5	2 9	2 2
Braybrook Junction	1 7	1 2	2 4	1 10	1 8	1 3	2 7	1 11	1 9	1 4	2 8	2 1	1 11	1 5	2 11	2 2
Albion	1 9	1 3	2 5	1 11	1 10	1 4	2 8	2 0	1 11	1 5	2 9	2 2	1 11	1 6	3 0	2 3
St. Albans	1 11	1 5	2 10	2 2	2 0	1 6	3 0	2 3	2 1	1 7	3 2	2 5	2 3	1 8	3 5	2 6
North Carlton																
North Fitzroy																
Northcote																
Middle Northcote																
Croxton	1 2	0 10	1 9	1 4	1 3	0 11	1 1	1 5	1 4	1 0	1 2	1 1	1 7	1 6	1 1	1 8
Thornbury																
Preston (Bell-street)																
Preston (Murray-road)																
Preston (Regent-street)																
Preston (Reservoir)	1 3	0 11	1 10	1 5	1 4	1 0	2 1	1 7	1 5	1 1	2 2	1 8	1 7	1 2	2 5	1 9
Clifton Hill																
Collingwood	1 2	0 10	1 9	1 4	1 3	0 11	1 1	1 5	1 4	1 0	1 2	1 1	1 7	1 6	1 1	1 8
Northcote South																
Fairfield Park																
Alphington	1 6	1 1	2 2	1 8	1 7	1 2	2 5	1 9	1 8	2 3	2 6	1 11	1 10	1 4	2 9	2 0
Ivanhoe																
Heidelberg	1 8	1 3	2 5	1 11	1 9	1 4	2 8	2 0	1 10	1 5	2 9	2 2	1 11	1 6	3 0	2 3

The common seal of the Acting Victorian Railways Commissioners was hereto affixed this 16th day of May, 1895, in the presence of—

(SEAL)

JAMES SYDER, Acting Chairman.  
 T. H. WOODROFFE, } Acting Commissioners.  
 R. LOCHHEAD, }

Confirmed by the Administrator of the Government in Council  
 the 28th May, 1895.

THOS. BRISBANE,  
 Acting Clerk of the Executive Council.








Trade Marks Act 1890 (No. 2).

THE following Applications have been made for the registration of the undermentioned Trade Marks :-

The essential particulars of the Trade Mark are the following:—  
The device; and applicants disclaim any right to the exclusive use of the added matter except their trading name.

CLASS 38.


3872. Articles of Clothing. Thomas Knight and Son, of 23 Aldermanbury, in the city of London, E.C., wholesale clothiers. 8th June, 1894. (As a distinctive label.)



The essential particulars of the Trade Mark are the following:—  
The word "Doubelle," the photograph, and the fac-simile of the signature of M. Doubelle, and applicant disclaims any right to the exclusive use of the added matter.

CLASS 3.

4008. A certain Fluid Vegetable Tonic. Mauger Doubelle, of London, England, Chef de Cuisine. 14th November, 1894. (As a distinctive label.)



The essential particulars of the Trade Mark are the following:—  
A representation of a butterfly with wings expanded, and applicant company disclaims any right to the exclusive use of the added matter.

CLASS 42.

4158. Butter and Cheese. The Mortlake Butter and Cheese Factory Company Limited, of Mortlake, Victoria. 23rd April, 1895. (As a distinctive brand.)



CLASS 48.

4182. Perfumed Soap. The Victoria Soap and Candle Co., of 330 Flinders-lane, Melbourne, Victoria, manufacturers. 6th May, 1895. (As a word having no reference to the character or quality of the goods, and not being a geographical name.)

VENUS

The essential particulars of the Trade Mark are the following:—The device of the Boronia Blossom; and applicants disclaim any right to the exclusive use of the added matter.

CLASS 48.


4186. Perfumed Soap (not perfumed with Boronia). The Victoria Soap and Candle Co., of 330 Flinders-lane, Melbourne, Victoria. 9th May, 1895. (As a distinctive device and word having no reference to the character or quality of the goods and not being a geographical name.)

BORONIA



The essential particulars of the Trade Mark are the following:—The device of the Wattle Blossom; and applicants disclaim any right to the exclusive use of the added matter.

WATTLE BLOSSOM




CLASS 48.

4187. Perfumed Soap (not perfumed with Wattle Blossom). The Victoria Soap and Candle Co., of 330 Flinders-lane, Melbourne, Victoria. 9th May, 1895. (As a distinctive device and words having no reference to the character or quality of the goods and not being a geographical name.)

The essential particulars of the Trade Mark are the following:—The combination of devices; and applicant company disclaims any right to the exclusive use of the added matter save and except its trading name and address.

CLASS 43.




4199. Whisky. The Distillers Coy. Limited, of Torpichen-street, Edinburgh, Scotland, distillers. 14th May, 1895. (As a distinctive label.)



The essential particulars of the Trade Mark are the following:—The combination of devices and the word "Killycroy," and applicant company disclaims any right to the exclusive use of the added matter, save and except its trading name and address.

CLASS 43.

4200. Whisky. The Distillers Coy. Limited, of Torpichen-street, Edinburgh, Scotland, distillers. 14th May, 1895. (As a distinctive label.)



N.B.—Representation of a "Series" under section 10 of the Act.

The essential particulars of the Trade Marks are the following:—The combination of devices; and applicant company disclaims any right to the exclusive use of the added matter, save and except its trading name and address.

CLASS 43.

4201 and 4202. Gin. The Distillers Coy. Limited, of Torpichen-street, Edinburgh, Scotland, distillers. 14th May, 1895. (As a series of distinctive labels.)

CLASS 3.

4203. Medicated Confections for human use. Hance Brothers and White, of Marshall-street and Nos. 621-635 (odd numbers) Callowhill-street, Philadelphia, State of Pennsylvania, United States of America, manufacturers. 16th May, 1895. (As a distinctive device.)



*The translation of the Hebrew characters which are contained in the representation but disclaimed is "Healthy."*

*The essential particulars of the Trade Mark are the following:—The combination of devices, and applicant disclaims any right to the exclusive use of the added matter except his name.*

### CLASS 42.


**4205.** Meat and Poultry. Moses Saunders, of 196 Drummond-street, Carlton, Victoria, salesman. 17th May, 1895. (As a distinctive brand.)



*The essential particulars of the Trade Mark are the following:—The combination of devices, and applicants disclaim any right to the exclusive use of the added matter.*

### CLASS 3.

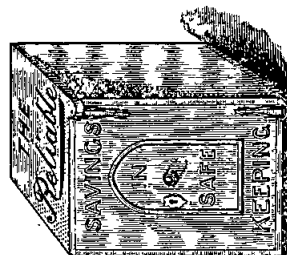
**4209.** A Medicine for the cure of coughs, colds, &c. Harrap and Wood, of 402 Smith-street, Collingwood, Victoria, manufacturers. 21st May, 1895. (As a distinctive label.)



*The essential particulars of the Trade Mark are the following:—The device of a safe, and applicants disclaim any right to the exclusive use of the added matter.*

### CLASS 8.

**4210.** Gas Regulators. The Reliable Gas Regulator Company, of 237 Collins-street, Melbourne, Victoria, manufacturers. 21st May, 1895. (As a distinctive device.)



### CLASS 1.

**4212.** Alkalies. Greenbank Alkali Works Company Limited, of St. Helen's, Lancashire, England. 23rd May, 1895. (As a distinctive device.)



NOTE.—Any person who has grounds of objection to the registration of any of these Marks may, within one month of the date of this *Gazette* (or such further time, not exceeding three months, as the Commissioner may allow), give notice, in duplicate, at the Patent Office (Trade Marks Branch), in the Form H in the Third Schedule to the Rules under the *Trade Marks Act 1890* (No. 2), of opposition to such registration.

Dated this 30th day of May, 1895.

Patent Office (Trade Marks Branch),  
Lonsdale-street, Melbourne.

A. P. AKEHURST,  
Commissioner of Trade Marks

### PATENTS FOR INVENTIONS.

NOTICE is hereby given that I have accepted the complete specifications in the following applications:—

No. 11978. By GEORGE PERCY, printer, and HERBERT DEARSLEY, architect, both of 133 Lichfield-street, Christchurch, Canterbury, New Zealand, for "Improvements in notice boards for indicating the residents in streets and their occupations; also for advertising and other matters."

No. 12007. By OLIVER BLACKBURN SHALLENBERGER, of Rochester, in the county of Beaver and state of Pennsylvania, United States of America, electrician, for "Improved method and apparatus for measuring electrical currents."

No. 12140. By ADRIAN GAJARDO, of 16 Calle Prat, Valparaiso, Chili, engineer, for "Improvements in automatic apparatus for recording the number of passengers in railway and other vehicles, and also the number of persons entering or leaving buildings or the like."

No. 12168. By JAMES BEATH NICHOLSON, of Sydney, New South Wales, engineer, for "An electro-hydraulic method of working elevators."

No. 12188. By DAVID KENT, of 31 Park-road, St. Kilda, Victoria, architect, for "A lamp guard to prevent overturning."

No. 12192. By ALFRED GEORGE SAUNDERS, of Gouger-street, Adelaide, South Australia, engineer, for "Improvements in stamper batteries for the disintegration of metalliferous ores and the like."

No. 12193. By WILLIAM FULTON HUTCHINSON, of No. 75 Bloomfield-avenue, Passaic, in the county of Passaic and state of New Jersey, United States of America, manufacturer, for "Improvements in wood-cutting machines embodying ejecting mechanism."

No. 12194. By WILLIAM FULTON HUTCHINSON, of Passaic, in the county of Passaic, and state of New Jersey, United States of America, manufacturer, for "Improvements in wood-cutting machines."

No. 12195. By WILLIAM F. HUTCHINSON, of 75 Bloomfield-avenue, Passaic, in the county of Passaic and state of New Jersey, United States of America, manufacturer, and AARON J. TYLER, of Paulison-avenue, Passaic aforesaid, manufacturer, for "Improvements in bundling and tying machines."

No. 12196. By WILLIAM FULTON HUTCHINSON, of 75 Bloomfield-avenue, Passaic, in the county of Passaic and state of New Jersey, United States of America, manufacturer, for "Improved method of making shingles, and machine for preparing the wood for same."

No. 12204. By EMANUEL SWANSON, of Elmore Villa, Regent-street, Elsternwick, Victoria, seaman, for "Improved life buoy."

No. 12216. By THOMAS HEADLY STACKHOUSE, of 131 South Fourth-street, in the city and county of Philadelphia, state of Pennsylvania, United States of America, manufacturer, for "Improvement in type-writing machines."

No. 12217. By CHARLES ROBISON, of Church-square, St. Kilda, Victoria, engineer, for "Improvements in mechanism for the oil supply to and the governing of oil engines."

Notice of opposition (if any) to the grant of Letters Patent herein must be duly given at this office within two months from the date of the publication hereof.

Dated this 30th day of May, 1895.

Patent Office, Lonsdale-street west, Melbourne.

A. P. AKEHURST,  
Commissioner of Patents.

May 31, 1895.

1970

VITAL STATISTICS OF MELBOURNE AND SUBURBS (GREATER MELBOURNE), APRIL, 1895.

(Area of district, exclusive of water, 162,660 acres.)

RETURN for the Month of April, 1895, showing the estimated population, also the numbers of registered births and deaths, and excess of the former over the latter, in the Statistical District of Greater Melbourne, embracing a radius of ten miles, and divided into thirty-one sub-districts.

POPULATION, BIRTHS, AND DEATHS IN GREATER MELBOURNE, APRIL, 1895.

Sub-districts.	Estimated Population, 31st December, 1894.	Births—					Deaths—			Excess of Births over Deaths.*
		Including Twins and Illegitimate Children.			Cases of Twins.	Illegitimate Children.	Both Sexes.	Males.	Females.	
		Both Sexes.	Males.	Females.						
Melbourne City—Bourke Ward ...	12,777	17	6	11	...	3	12	6	6	5
" Gipps Ward ...	7,343	3	1	2	...	2	9	6	3	-6
" Lonsdale Ward ...	1,484	1	...	1	...	...	1	1	...	...
" La Trobe Ward ...	3,085	3	...	3	...	...	4	3	...	-1
" Albert Ward ...	5,823	8	4	4	...	1	6	4	2	2
" Smith Ward ...	14,589	18	9	9	...	1	7	4	3	11
" Victoria Ward ...	19,114	48	25	23	...	6	22	12	10	26
North Melbourne Town ...	19,400	70	33	37	1	9	18	9	9	52
Fitzroy City ...	27,310	68	38	30	1	6	31	12	19	37
Collingwood City ...	29,950	73	42	31	1	7	37	14	23	36
Richmond City ...	31,515	72	36	36	1	4	51	30	21	21
Brunswick Town ...	18,810	60	34	26	2	6	13	7	6	47
Northcote Town ...	6,517	23	9	14	...	...	6	1	5	17
Prahran City ...	36,350	56	22	34	...	3	33	15	18	23
South Melbourne City ...	32,814	88	46	42	1	3	24	14	10	64
Port Melbourne Town ...	12,020	32	16	16	...	...	10	5	5	22
St. Kilda City ...	18,534	40	25	15	2	1	17	10	7	23
Brighton Town ...	9,545	20	13	7	...	...	14	8	6	6
Essendon Town ...	13,160	45	24	21	...	1	10	5	5	35
Flemington and Kensington Borough	9,690	27	13	14	1	...	9	4	5	18
Hawthorn City ...	19,730	49	21	28	...	2	14	8	6	35
Kew Borough ...	6,265	13	4	9	1	...	8	2	6	5
Footscray City ...	17,063	51	32	19	...	1	15	6	9	36
Williamstown Town ...	13,910	34	20	14	...	1	19	6	13	15
Oakleigh Borough ...	1,101	3	1	2	...	...	3	2	1	...
Caulfield Shire ...	8,600	21	9	12	...	...	9	3	6	12
Malvern Shire ...	8,690	19	8	11	...	...	9	5	4	10
Boroondara Shire ...	6,520	25	17	8	1	1	6	2	4	19
Preston Shire ...	3,015	5	3	2	...	...	7	4	3	-2
Coburg Shire ...	5,539	19	13	6	...	2	10	4	6	9
Remainder of District (85,275 acres)	12,524	46	26	20	1	1	7	3	4	39
Hospitals, Asylums, &c.†	4,173	39	16	23	...	14	93	56	37	-54
Shipping in Hobson's Bay and River	1,965‡	...	...	...	...	...	1	1	...	-1
<b>Total</b> ...	<b>438,955</b>	<b>1,096</b>	<b>566</b>	<b>530</b>	<b>13</b>	<b>75</b>	<b>535</b>	<b>272</b>	<b>263</b>	<b>561</b>
<b>Daily average</b> ...	...	<b>36.53</b>	<b>18.87</b>	<b>17.66</b>	<b>.43</b>	<b>2.50</b>	<b>17.83</b>	<b>9.07</b>	<b>8.76</b>	<b>18.70</b>

\* In cases where the minus sign (-) is prefixed to any number, it implies that the deaths exceeded the births by that number.

† Including the Melbourne, Alfred, St. Vincent's, Women's, Children's, Homoeopathic, and Austin Hospitals, the Metropolitan and Vauxhall Lunatic Asylums, the Immigrants' Home, the Benevolent Asylum, the Infant Asylum, and the Convent of the Little Sisters of the Poor.

‡ Census figures.

The births and deaths in Greater Melbourne, together with the mean temperature in the shade, the mean atmospheric pressure, and the amount of rainfall, during the month of April of each of the ten years 1885-94, were as follows:—

Year	Births Number.	Deaths Number.	Mean Temperature.	Mean Height of Barometer.	Rainfall.
			°	Inches.	Inches.
1885	999	565	57.2	30.148	2.52
1886	975	600	59.1	30.007	.95
1887	1,216	699	59.5	30.125	4.84
1888	1,319	664	58.1	30.177	.83
1889	1,344	932	60.5	30.042	3.60
1890	1,478	973	59.7	30.105	1.82
1891	1,646	750	57.9	30.154	2.41
1892	1,298	645	57.0	30.007	5.63
1893	1,272	632	58.0	29.870	2.07
1894	1,123	530	60.0	30.032	2.84
<b>Mean of ten years</b> ...	<b>1,267</b>	<b>704</b>	<b>58.7</b>	<b>30.067</b>	<b>2.75</b>

The births of 1,096 children, viz., 566 boys and 530 girls, were registered in Greater Melbourne during the month of April. In the month of March 1,187 births were registered, or 91 more than in the month under review. The births were 171 below the average of the month during the previous ten years, and 192 below that average if allowance be made for the increase of population.

The deaths registered in April numbered 535, viz., 272 of males and 263 of females; the births thus exceeded the deaths by 561 or 105 per cent. The deaths were fewer than those in March by 46, and below the average of April during the previous ten years by 169. If, moreover, allowance be made for the increase of population, they will be found to have been under that average by 180.

To every 1,000 of the population of the district the proportion of births registered was equivalent to 30.33, and of deaths registered to 14.83 per annum.

The highest temperature in the shade recorded at Melbourne Observatory during the month was 84.9°, on the 19th, and the lowest was 39.9°, on the 13th. The mean temperature of the month (60.1°) was slightly higher than in April, 1894, and also higher than in the month of April in each of the previous ten years except 1889, and was also 1.4° above the average. The greatest range of the thermometer in any one day (33.1°) took place on the 8th, and the least range (2.0°) on the 29th; the mean daily range was 18.7°. The highest atmospheric pressure recorded was 30.382 inches, on the 25th, and the lowest was 29.526 inches, on the 29th. The mean atmospheric pressure (29.987 inches) was a twelfth of an inch below the average.

Rain fell on 11 days, the amount of rainfall being 1.55 inches. The average rainfall in April during the previous ten years was 2.75 inches, or one inch and one-fifth more than in the month under notice.

Males contributed 51 per cent., and females 49 per cent., to the mortality of the month. Children under 5 years of age contributed 31 per cent. to that mortality, as against 34 per cent. in April, 1894; 41 per cent. in April, 1893; 38 per cent. in April, 1892; 44 per cent. in April, 1891; 37 per cent. in April, 1890; and 41 per cent. in April, 1889.

Forty-seven deaths of persons who had attained or passed the age of 75 years were recorded during the month. Of these, a caretaker and a railway employé, each aged 75, died of cancer; a gentleman, aged 75, of paralysis; a contractor, aged 75, was accidentally drowned; a female, aged 76, died of cancer; another, aged 76, of heart disease; a labourer and a female, each aged 76, of bronchitis; a female, aged 76, of obstruction of the bowels; another, aged 76, of cystitis; another, aged 77, of diarrhoea;

another, aged 77, of valvular heart disease; another, aged 77, of fistula; a gentleman, aged 78, of cancer; a female, aged 78, of heart disease; another, aged 79, of apoplexy; another, aged 79, of heart disease and dropsy; a tinsmith, aged 79, of heart disease; an engineer, aged 79, a gentleman, and a gardener, each aged 81, of nephritis; a female, aged 81, of cystitis; another, aged 82, of pleuro-pneumonia; another, aged 84, of obstruction of the bowels; another, aged 85, of cancer; a gentleman, aged 85, of paralysis; a female, aged 85, of heart disease; another, aged 85, of pneumonia; another, aged 86, of diarrhoea; a grazier, aged 87, of bronchitis; a school teacher, aged 88, of heart disease; a builder and a carpenter, each aged 89, of bronchitis; a labourer, aged 97, of heart disease; two females, aged 75 and 76 respectively, a gentleman, a seaman, a sexton, and a female, each aged 78, a gardener, a sail-maker, and a female, each aged 79, a female, aged 82, a labourer, aged 85, a mariner, aged 88, and a female, aged 90, of old age.

Twenty-four deaths were set down to external causes during the month, of which 19 were ascribed to accident, 1 to homicide, and 4 to suicide. The following are the particulars of the accidental deaths:—A boy, aged 15, a jockey, aged 22, and a ganger, aged 36, died of injuries, consequent on falls from horses; a female child, aged 2, two female children, each aged 6, and a female, aged 66, died of burns; a female child, aged 1, of scalds; seven persons were accidentally drowned, viz., a female child, aged 4, two boys, aged 6 and 11 respectively, a draper, aged 18, two labourers, aged 29 and 31, and a contractor, aged 75; a musician, aged 49, was found drowned in the River Yarra; a female child, aged 1 month, was suffocated by food; a female, aged 33, died from shock after operation; and a male child, aged 3 weeks, of umbilical hæmorrhage. The homicidal death was that of a new-born female infant, who was suffocated. The suicidal deaths were those of a tailor, aged 28, and a boot salesman, aged 33, who shot themselves; a female, aged 44, who drowned herself; and a female, aged 48, who hanged herself.

Ninety-five deaths, or 18 per cent. of the whole, took place in public institutions, viz.:—36 in the Melbourne Hospital, 12 in the Alfred Hospital, 3 in the St. Vincent's Hospital, 8 in the Homœopathic Hospital, 5 in the Children's Hospital, 3 in the Women's Hospital, 4 in the Immigrants' Home, 7 in the Benevolent Asylum, 5 in the Yarra Bend Lunatic Asylum, 5 in the Metropolitan Lunatic Asylum, 3 in the Austin Hospital, 1 in the Melbourne Gaol, 1 in the Pentridge Stockade, and 2 in the Convent of the Little Sisters of the Poor.

The deaths of children under five years of age numbered 166, of which 83, or 50 per cent., were of males, and 83, or 50 per cent., were of females. Of those who died, 117 were under one year of age, 31 were between one and two, 6 were between two and three, 10 were between three and four, and 2 were between four and five.

The persons who died at a more advanced age than five years numbered 369. Of these, 189, or 51 per cent., were males, and 180, or 49 per cent., were females; 16 were between five and ten, 5 were between ten and fifteen, 23 were between fifteen and twenty, 19 were between twenty and twenty-five, 30 were between twenty-five and thirty, 33 were between thirty and thirty-five, 37 were between thirty-five and forty, 16 were between forty and forty-five, 26 were between forty-five and fifty, 22 were between fifty and fifty-five, 24 were between fifty-five and sixty, 23 were between sixty and sixty-five, 26 were between sixty-five and seventy, 22 were between seventy and seventy-five, 28 were between seventy-five and eighty, 6 were between eighty and eighty-five, 11 were between eighty-five and ninety, 1 was between ninety and ninety-five, and 1 was ninety-seven years of age.

The following table shows the causes of death of persons of both sexes under and over five years of age, and the proportions per cent. of deaths from each cause, in Greater Melbourne during the month under review:—

CAUSES OF DEATH IN GREATER MELBOURNE, APRIL, 1895.

Classes.	Causes of Death.	Number of Deaths.				Total.	Proportions per cent.
		Males.		Females.			
		Under five years.	Over five years.	Under five years.	Over five years.		
I.	Specific febrile or zymotic diseases ...	9	15	9	16	49	9.16
II.	Parasitic diseases ...	...	2	...	...	2	.37
III.	Dietic diseases ...	3	1	...	1	5	.94
IV.	Constitutional diseases ...	6	54	5	57	122	22.80
V.	Developmental diseases ...	13	9	14	8	44	8.22
VI.	Local diseases ...	31	96	36	92	255	47.66
VII.	Violence ...	1	12	5	6	24	4.49
VIII.	Ill-defined and not specified causes ...	20	...	14	...	34	6.36
	All causes ...	83	189	83	180	535	100.00

## CLASS I.—SPECIFIC FEBRILE OR ZYMOTIC DISEASES.

- Sub-class 1. *Miasmatic diseases*.—Influenza, 1; diphtheria, 5; simple continued fever, 1; typhoid enteric fever, 20.  
 " 2. *Diarrhoeal diseases*.—Cholera (simple), 1; diarrhoea, 14; dysentery, 2.  
 " 5. *Venereal diseases*.—Syphilis, 3.  
 " 6. *Septic diseases*.—Septicæmia, 1; puerperal fever, 1.

## CLASS II.—PARASITIC DISEASES.

Hydatids, 2.

## CLASS III.—DIETIC DISEASES.

Want of breast milk, 3; chronic alcoholism, 2.

## CLASS IV.—CONSTITUTIONAL DISEASES.

Rheumatic fever, 1; rheumatism, 1; rickets, 2; cancer, malignant disease, 25; tabes mesenterica, 2; tubercular meningitis (acute hydrocephalus), 6; phthisis, 79; other forms of tuberculosis, scrofula, &c., 2; purpura, 1; diabetes mellitus, 3.

## CLASS V.—DEVELOPMENTAL DISEASES.

Premature birth, 23; atelectasis, 3; spina bifida, 1; old age, 17, at the following ages:—70, 72, 72, 72, 75, 76, 78, 78, 78, 78, 79, 79, 79, 82, 85, 88, and 90.

## CLASS VI.—LOCAL DISEASES.

- Sub-class 1. *Diseases of the nervous system*.—Inflammation of brain or its membranes, 4; apoplexy, 15; softening of brain, 3; hemiplegia, 1; paralysis, 5; insanity (general paralysis of insane), 11; convulsions, 4; diseases of spinal cord, 1; others, 8.  
 " 3. *Diseases of the circulatory system*.—Endocarditis, valvular disease, 15; pericarditis, 2; syncope, 5; aneurism, 1; embolism, thrombosis, 2; heart disease (undefined), 17.

## CLASS VI.—LOCAL DISEASES—continued.

- Sub-class 4. *Diseases of the respiratory system*.—Laryngitis, 2; croup, 1; bronchitis, 12; pneumonia, 25; congestion of lungs, 2; pleurisy, 4; others, 3.  
 " 5. *Diseases of the digestive system*.—Dentition, 4; hæmatemesis, 2; gastritis, 3; enteritis, 34; ulceration of intestines, 1; ileus, obstruction of intestine, 4; stricture of intestine, 1; hernia, 1; fistula, 2; peritonitis, 4; ascites, 2; gallstones, 1; cirrhosis of liver, 4; other diseases of liver, 5.  
 " 6. *Diseases of the lymphatic system and ductless glands*.—Addison's disease, 1.  
 " 7. *Diseases of the urinary system*.—Nephritis, 7; Bright's disease, 9; uræmia, 5; suppression of urine, 1; diseases of bladder and of prostate, 4; others, 1.  
 " 8. *Diseases of the organs of generation*.—Ovarian disease, 1; diseases of uterus and vagina, 3.  
 " 9. *Diseases of parturition*.—Abortion, miscarriage, 2; placenta prævia, flooding, 5; other accidents of childbirth, 2.  
 " 10. *Diseases of the organs of locomotion*.—Caries, necrosis, 2.  
 " 11. *Diseases of the integumentary system*.—Pemphigus, 1.

## CLASS VII.—VIOLENCE.

- Sub-class 1. *Accident or negligence*.—Fractures, contusions, 3; burns, scalds, 5; drowning, 8; suffocation, 1; otherwise, 2.  
 " 2. *Homicide*.—Murder, 1.  
 " 3. *Suicide*.—Gunshot wounds, 2; drowning, 1; hanging, 1.

## CLASS VIII.—ILL-DEFINED AND NOT SPECIFIED CAUSES.

Debility, atrophy, inanition, 34.

Although there was a general decline in the mortality in the month under review as compared with the previous one, two classes of disease showed an increase, viz., constitutional and developmental diseases. Under the latter head, deaths from premature birth rose from 18 to 23; and under the former, those from phthisis, from 61 to 79—although this increase was to a large extent neutralized by a decrease in the deaths from tuberculous diseases (not otherwise specified) from 9 to 2, in those from tubercular meningitis from 10 to 6, and in those from cancer from 28 to 25. In the zymotic class, deaths from scarlet fever and whooping cough fell from 4 to 5 and 2 respectively in March to *nil* in April, and those from influenza and pyæmia, &c., in each case from 5 to 1. The births having sensibly diminished, the mortality under various infantile complaints naturally fell off also, viz., want of breast milk by 5, atrophy and debility, &c., by 8, and enteritis by 31. The last-named disease belongs to the Local class, in which there was also a decrease of 9 under diseases of the liver, and of 4 under those of the integumentary system; but an increase of 10 under those of the heart and blood vessels, and of 6 in those of parturition. Child-birth and puerperal fever caused as many as 10 deaths in the month under review, or 7 more than in the previous one—or one death of a mother to every 110 births registered, as compared with a general average of one to every 182 births. Suicides, which were specially alluded to in the last report, promise to be somewhat more numerous in the current than in the previous year—the number recorded in the first four months being 23, as compared with only 21 in the corresponding period of 1894.

The following is a statement of the deaths set down to typhoid fever and diphtheria in each month of the years 1890 to 1894, and the first four months of 1895. It will be noticed that in the last two months the mortality from the former was slightly lower than in the corresponding months of 1893, and considerably lower than in any of the other years shown:—

DEATHS FROM TYPHOID FEVER AND DIPHTHERIA, 1890 TO 1895.

Month.	Deaths from Typhoid Fever.						Deaths from Diphtheria.					
	1890.	1891.	1892.	1893.	1894.	1895.	1890.	1891.	1892.	1893.	1894.	1895.
January ...	78	25	16	13	13	26	25	7	6	6	1	2
February ...	73	32	23	19	22	30	46	9	12	1	5	8
March ...	89	36	39	21	31	19	56	19	7	1	7	6
April ...	63	30	28	21	24	20	50	11	6	3	4	5
May ...	36	20	9	11	22	...	39	23	11	1	3	...
June ...	20	11	12	17	6	...	45	16	15	1	6	...
July ...	12	10	8	3	6	...	41	9	6	3	4	...
August ...	5	2	6	2	4	...	18	13	4	1	4	...
September ...	3	6	1	2	4	...	27	10	4	9	5	...
October ...	7	nil	5	nil	1	...	20	7	9	4	3	...
November ...	4	3	3	2	6	...	18	11	5	nil	1	...
December ...	13	17	4	9	16	...	15	10	3	3	5	...
Total ...	403	192	154	120	155	...	400	145	88	33	48	...

JAMES J. FENTON,  
Assistant Government Statist.

Office of the Government Statist,  
Melbourne, 21st May, 1895.

PUBLIC HEALTH.

Section 125 of Act 1098.

IN pursuance of the powers contained in the *Health Act 1890*, notice is hereby given that it appears to the Board of Public Health that the shires hereinafter mentioned are affected by the dangerous infectious or contagious disease set opposite the names of each respectively; and the said Board doth therefore hereby require all medical practitioners, deputy registrars, school teachers, and members of the police force residing therein respectively, and the occupier or person in charge of any house in which any case of such disease may occur, to report such occurrence immediately on its coming to his or their knowledge, by telegraph, or, in case there is no telegraphic communication, by letter, to the said Board and to the council of the municipality in which such house is situated; and the said Board doth prescribe that such notification shall be in the form following (that is to say):—

To the Board of Public Health (or to the Council of )  
I give notice that a case of \_\_\_\_\_ has occurred as under:—  
Name and full address—  
Sex—  
Age—  
Duration of illness—  
Dated at \_\_\_\_\_ this \_\_\_\_\_ day of \_\_\_\_\_ 189  
Signature— \_\_\_\_\_  
Shires.

Buninyong ... Typhoid fever.  
Omeo ... Diphtheria.  
Dated at Melbourne, in the colony of Victoria, this 22nd day of May, 1895.

By order of the Board of Public Health,  
P. S. FEARON, Acting Secretary.

N.B.—The notices are to go, whether by telegraph or post, free of charge. Printed forms will be supplied, on application, to medical practitioners. Any person hereinbefore designated neglecting to send the above notice is liable (unless he can prove he was aware such case had already been reported) to a fine of Twenty pounds.

Land Tax Act 1890.  
CORRIGENDA.

THE following corrections have been made in the Land Tax Register:—  
Estate No. 835A. The area for the half-year commencing 28th August, 1894, is 1,514 acres, and the tax £3 6s.  
Estate No. 243 is now extinct by subdivision, such removal to take effect from 28th August, 1893.  
Estate No. 528. The area for the half-year commencing 28th August, 1894, is 7,837 acres, and the tax £82 11s. 9d.  
Estate No. 1213. The area for the half-year commencing 28th February, 1894, is 2,555 acres, and the tax £15 19s. 5d.  
Estate No. 826. The area for the three half-years commencing 28th August, 1893 is 2,330 acres, and the tax is £19 15s.

THOS. F. MORKHAM,  
Registrar of Land Tax.

Office of Registrar of Land Tax,  
Melbourne, 29th May, 1895.

EXAMINATIONS FOR ENGINE-DRIVERS.

THE Board of Examiners for Engine-drivers will hold examinations at the following places on the dates specified:—

Daylesford ... 1st June  
Geelong ... 3rd June  
Warrnambool ... 4th June  
Wangaratta ... 7th and 8th June

JAMES MILNE,  
Secretary to the Board.

Office of Mines,  
Melbourne, 2nd May, 1895.

SUPPLEMENTARY ELECTORAL LISTS.—ISSUE OF ELECTORS' RIGHTS.

IT is hereby notified that the Supplementary Lists of non-ratepaying electors for the Legislative Council and Legislative Assembly must be prepared during the week ending the 1st June proximo, and that persons who are not already enrolled may, if duly qualified, become so by obtaining Electors' Rights from the Registrars for their respective Divisions, or their Deputies. Deputy Electoral Registrars are further directed to make up their Lists and send them to the Electoral Registrars for their Divisions immediately after 1st June.

CHARLES A. TOPP,  
Under-Secretary.

Chief Secretary's Office,  
Melbourne, 17th May, 1895.

ASSISTANT TO THE ENTOMOLOGIST, DEPARTMENT OF AGRICULTURE.

APPLICATIONS, addressed to the Secretary, Public Service Board, are invited up to Monday, the 3rd June proximo, from junior officers of the Public Service for transfer to the position of Assistant to the Entomologist, Department of Agriculture.

It is desirable that applicants should have had a good general education, and have some knowledge of general natural science, including entomology.

By order,  
FRANCIS REDDIN,  
For Secretary.

Public Service Board,  
Melbourne, 16th May, 1895.

Licensing Act 1890.

BARRARBOOL LICENSING DISTRICT.—POLL OF ELECTORS.

PURSUANT to the provisions of section 30 of the *Licensing Act 1890* (No. 1111), it is hereby notified that the Administrator of the Government in Council has ordered a Poll of the Electors in the Barrarbool Licensing District to be taken by ballot on Wednesday, the 19th day of June next, to determine whether or not the existing number of Victuallers' Licences in that District shall be increased.

A. J. PEACOCK,  
Chief Secretary.

Chief Secretary's Office,  
Melbourne, 14th May, 1895.

Licensing Act 1890.

KERANG WEST LICENSING DISTRICT.—POLL OF ELECTORS.

PURSUANT to the provisions of section 30 of the *Licensing Act 1890* (No. 1111), it is hereby notified that the Administrator of the Government in Council has ordered a Poll of the Electors in the Kerang West Licensing District to be taken by ballot on Friday, the 14th day of June next, to determine whether or not the existing number of Victuallers' Licences in that District shall be increased.

A. J. PEACOCK,  
Chief Secretary.

Chief Secretary's Office,  
Melbourne, 14th May, 1895.

Water Act 1890.

TOWN OF GEELONG.

NOTICE to owners of tenements in Henry-street, and the private streets, lanes, courts, and alleys opening thereto. The main pipe in the above-mentioned street, from its intersection with Fitzroy-street, being laid down, the owners of all tenements situated as above are hereby required, on or before the 3rd day of June, 1895, to cause a proper pipe and stop-cocks to be laid, so as to supply water from the main pipe within such premises.

A. W. HOWITT,  
Acting Secretary for Water Supply.

3rd May, 1895.

## DUTY ON INDIARUBBER TIRES.

IN pursuance of the provisions of section 6 of the *Customs and Excise Duties Act 1890*, I hereby direct that duty be charged upon Indiarubber Tires, not being for perambulators or children's carriages, as parts of carriages n.o.c. at the rate of 25 per cent. This order to take effect on and after the 21st May, 1895.

R. W. BEST,

Commissioner of Trade and Customs.

Department of Trade and Customs,  
Melbourne, 31st May, 1895.

## NETTING IN THE VICINITY OF THE MOUTH OF THE YARRA.

IT is hereby notified for general information that it is intended, at the expiration of one month from the date hereof, to move His Excellency the Administrator of the Government in Council, to issue a Proclamation cancelling all existing Proclamations relative to the use of trammels, trawls, or other nets or engines, whether fixed or unfixed, in the vicinity of the mouth of the Yarra, and, in lieu thereof, prohibiting the use of such trammels, trawls, or other nets or engines, whether fixed or unfixed, in the waters to the westward of the Northern Training Wall of such river and a line drawn from the seaward extremity of such wall to the seaward extremity of the Breakwater Pier.

The notice relative to netting at the mouth of the Yarra, dated 10th April, 1893, and published in the *Government Gazette* of the 11th April, 1893, is hereby cancelled.

R. W. BEST,

Commissioner of Trade and Customs.

Department of Trade and Customs,  
Melbourne, 23rd May, 1895.

## NOTICES TO MARINERS.—NEW ZEALAND.

THE following correction to Notices to Mariners, which has been received from the Marine Department, Wellington, is published for general information.

H. N. P. WOLLASTON,

Secretary for Trade and Customs.

Department of Trade and Customs,  
Melbourne, 28th May, 1895.

## Erratum.

IN the second and fifth lines of Notice to Mariners, No. 12 of 1895 (published in the *Victorian Government Gazette* of the 17th inst., p. 1806), respecting survey of passage at Jackson's Head, in *New Zealand Gazette* of the 25th April last, for "Jackson's Head" read "Cape Jackson."

THE following Notices to Mariners, which have been received from the Marine Department, Wellington, are published for general information.

H. N. P. WOLLASTON,

Secretary for Trade and Customs.

Department of Trade and Customs,  
Melbourne, 28th May, 1895.

(Extract from *New Zealand Gazette*, 16th May, 1895.)

[No. 16 of 1895.]

## NAPIER BREAKWATER WORKS.

REFERRING to Notice to Mariners No. 20, of the 21st June, 1892, the Napier Harbor Board notify that the breakwater is now extended to about two cables' length beyond the red light on the end of the breakwater wharf, and the surrounding rubble foundation is extended to about three cables beyond the same light.

Vessels making for Napier Harbor in daylight should keep well outside of the buoys at the breakwater works and the Auckland Rock. At night vessels should open the white sector of the Eastern Pier light, bearing S.W., before losing sight of the Ahuriri Bluff light, bearing S. by W.

Bearings magnetic.

W. P. REEVES,  
For Minister of Marine.

Marine Department,  
Wellington, N.Z., 10th May, 1895.

[No. 18 of 1895.]

## GREEN LIGHT ON KOPU WHARF, THAMES RIVER.

THE following Notice to Mariners, received from the Thames Harbor Board, is published for general information.

W. P. REEVES,  
For Minister of Marine.

Marine Department,  
Wellington, N.Z., 14th May, 1895.

NOTICE is hereby given that the Thames Harbor Board has placed a green light (visible for about three miles) upon Kopu Wharf, Thames River, and that it will be exhibited each night from dusk to sunrise.

WM. CARPENTER,  
Secretary.

Harbor Board Office,  
Thames, 9th May, 1895.

## NOTICE TO MARINERS.—SOUTH AUSTRALIA.

THE following Notices to Mariners, which have been received from the Marine Board, Port Adelaide, are published for general information.

H. N. P. WOLLASTON,  
Secretary for Trade and Customs.

Department of Trade and Customs,  
Melbourne, 27th May, 1895.

[No. 2 of 1895.]

## GULF ST. VINCENT, PORT ADELAIDE RIVER.

No. 12 Beacon Light, Port Adelaide River.

NOTICE is hereby given that the above-mentioned leading light beacon has disappeared, and that pending its re-erection a temporary light will be exhibited from a barge in the same position. As the light may not be exactly on the line at all times of the tide, the red light ought to be kept bearing N.E. by E. inwards, or S.W. by W. outwards.

This affects Admiralty chart No. 2389A.

T. N. STEPHENS,  
President Marine Board.

Marine Board Offices,  
Port Adelaide, 30th April, 1895.

[No. 3 of 1895.]

## WEST COAST, SOUTH AUSTRALIA.

Clare Bay,

Lat. 31° 57' 40"; Long. 132° 41' 30".

NOTICE is hereby given that a mooring has been placed in four and a half fathoms of water in the Western Bight of Clare Bay. Vessels using this mooring should make fast to the buoy; they will then have a space of about 300 feet in which to swing in all directions, with a depth of 15 feet at ordinary low-water springs.

This notice affects Admiralty chart No. 1061.

THOS. N. STEPHENS,  
President Marine Board.

Marine Board Offices,  
Port Adelaide, 9th May, 1895.

## NOTICE TO MARINERS.

THE following Notices which have been issued by the Board of Trade, London, are published for general information.

H. N. P. WOLLASTON,  
Secretary for Trade and Customs.

Department of Trade and Customs,  
Melbourne, 27th May, 1895.

## SPECIAL WARNING TO MARINERS—BUOYS AND BEACONS.

WRECKS have occurred through undue reliance on buoys and floating beacons always being maintained in their exact position.

They should be regarded simply as aids to navigation, and not as infallible marks, especially when placed in exposed positions.

A ship should always, when possible, be navigated by bearings or angles of fixed objects on shore, and not by buoys or floating beacons.

## FIJI ISLANDS.—VANUA LEVU.

A rock 6 feet or 8 feet wide, carrying 13 feet at low water, and not visible from aloft, is reported to lie in approximate 16° 27' S., 178° 53' E., off Ravi Ravi Point, in the track of steamers to and from Labasa, with Ravi Ravi Point in line with the northern extremity of Macuata Island, N.E. by E. ¼ E. easterly, about 2½ miles.—Sept.

## OIL ON ROUGH SEAS.

THE Board of Trade desire to call attention to the following memorandum, which has recently been issued by the Admiralty, on the use of oil at sea for modifying the effect of breaking waves:—

"Many further practical experiments at sea have been made since the report by Captain Chetwynd, R.N., to the Royal National Lifeboat Institution, dated 30th September, 1884, on the use of oil for smoothing broken or troubled waters, which report was communicated to Commanders-in-Chief in Admiralty circular letter of 1st December, 1884, N.S. 3773."

"As these further experiences go to show that the use of oil, under different circumstances, is of very extended and simple application, my Lords Commissioners of the Admiralty consider it desirable, in order that the facts may be generally known, to reissue the report above-mentioned, together with such other information as may serve for the guidance of officers, whose attention is hereby called to the fact that a very small quantity of oil, skilfully applied, may prevent much damage both to ships (especially the smaller classes) and to boats, by modifying the action of breaking seas.

"The principal facts as to the use of oil are as follow:—

"1. On free waves—i.e., waves in deep water—the effect is greatest.

"2. In a surf, or waves breaking on a bar, where a mass of liquid is in actual motion in shallow water, the effect of the oil is uncertain, as nothing can prevent the larger waves from breaking under such circumstances; but even here it is of some service.

"3. The heaviest and thickest oils are most effectual. Refined kerosene is of little use; crude petroleum is serviceable when nothing else is obtainable; but all animal and vegetable oils such as waste oil from the engines, have great effect.

"4. A small quantity of oil suffices, if applied in such a manner as to spread to windward.

"5. It is useful in a ship or boat both when running or lying-to or in wearing.

"6. No experiences are related of its use when hoisting a boat up in a seaway at sea, but it is highly probable that much time and injury to the boat would be saved by its application on such occasions.

"7. In cold water, the oil, being thickened by the lower temperature, and not being able to spread freely, will have its effect much reduced. This will vary with the description of oil used.

"8. The best method of application in a ship at sea appears to be, hanging over the side, in such a manner as to be in the water, small canvas bags, capable of holding from one to two gallons of oil, such bags being pricked with a sail-needle to facilitate leakage of the oil.

"The position of these bags should vary with the circumstances. Running before the wind they should be hung on either bow—*c. q.*, from the cathead—and allowed to tow in the water.

"With the wind on the quarter the effect seems to be less than in any other position, as the oil goes astern while the waves come up on the quarter.

"Lying-to, the weather bow and another position farther aft seem the best places from which to hang the bags, with a sufficient length of line to permit them to draw to windward, while the ship drifts.

"9. Crossing a bar with a flood-tide, oil poured overboard and allowed to float in ahead of the boat, which would follow with a bag towing astern, would appear to be the best plan. As before remarked, under these circumstances, the effect cannot be so much trusted.

"On a bar with the ebb-tide it would seem to be useless to try oil for the purpose of entering.

"10. For boarding a wreck, it is recommended to pour oil overboard to windward of her before going alongside. The effect in this case must greatly depend upon the set of the current, and the circumstances of the depth of water.

"11. For a boat riding in bad weather from a sea-anchor, it is recommended to fasten the bag to an endless line rove through a block on the sea-anchor, by which means the oil is diffused well ahead of the boat, and the bag can be readily hauled on board for refilling if necessary."

SHIRE OF TUNGAMAH WATERWORKS TRUST.—  
RATING REGULATIONS FOR 1894 IN THE RURAL  
DISTRICT OF THE TRUST.

REGULATION No. 16.

THE Chairman and Commissioners of the Shire of Tungamah Waterworks Trust, in pursuance of the powers and authorities conferred by the *Water Act 1890* (No. 1156), do hereby make the following Regulations:—

The following rates and charges are those which the owners and occupiers of lands and tenements liable to be rated shall pay for the year 1894 in respect of water supplied by the Trust within the Trust's District (exclusive of the Urban District of Tungamah), as such Urban District was proclaimed and defined on 17th December, 1889.

1. A rate of Sixpence in the pound sterling on the annual municipal value of all rateable property within the Waterworks District of the Trust (excepting the Urban District of Tungamah), shall be imposed and levied for the year 1894.

2. For the supply of water to gardens and special plots of land on or near any of the Trust's channels (in the shires of Tungamah and Benalla) there shall be charged such sum as the Trust Commissioners, on consideration of the circumstances of each case, shall from time to time by resolution of the Trust determine.

3. The before-mentioned rates and charges shall be for the year commencing on the 1st day of January, 1894, and ending on the 31st day of December, 1894, and shall be payable on the 1st day of February, 1894.

4. Such person or persons as the Commissioners of the Trust from time to time appoint shall be authorized to demand, collect, and recover the said rates and charges.

The foregoing Regulation, numbered 16, was made by the Chairman and Commissioners of the Shire of Tungamah Waterworks Trust this 4th day of December, 1893.

The seal of the Trust was hereunto affixed this 8th day of January, 1894, in the presence of—

(SEAL) JOHN THOMAS, Chairman.  
JAMES WILLIS, Commissioner.  
W. H. TRICKS, Secretary.

Approved by the Administrator of the Government  
in Council the 28th May, 1895.

THOS. BRISBANE,  
Acting Clerk of the Executive Council.

THE SHIRE OF DUNMUNKLE AND THE WIMMERA  
UNITED WATERWORKS TRUST. — APPLICATION  
OF MUNICIPAL FUNDS.

WHEREAS by section 112 of the *Water Act 1890* (No. 1156) it is enacted that any municipal council may, with the consent of the Governor in Council, from time to time apply any portion of its municipal fund towards the payment of interest on and the creation of a sinking fund for the liquidation of any moneys borrowed by any Waterworks Trust: And whereas the Municipal Council of the Shire of Dunmunkle is desirous of applying a portion of its municipal fund for the purpose of paying

interest on moneys borrowed by the Wimmera United Waterworks Trust: His Excellency the Administrator of the Government in Council has therefore consented to the Municipal Council of the said Shire of Dunmunkle applying a portion of its municipal fund for the purpose aforesaid.

HY. FOSTER,  
Minister of Water Supply.

Department of Water Supply,  
Melbourne, 28th May, 1895.

THE SHIRE OF WIMMERA AND THE WESTERN  
WIMMERA IRRIGATION AND WATER SUPPLY  
TRUST.—APPLICATION OF MUNICIPAL FUNDS.

WHEREAS by section 373 of the *Water Act 1890* (No. 1156) it is enacted that any Municipal Council may, with the consent of the Governor in Council, from time to time apply any portion of its municipal fund towards the payment of interest on and the creation of a sinking fund for the liquidation of any moneys borrowed by any Irrigation and Water Supply Trust: And whereas the Municipal Council of the Shire of Wimmera is desirous of applying a portion of the municipal fund of the said shire, that is to say, a sum of One thousand one hundred and fifty-five pounds one shilling sterling (£1,155 1s.) for the purpose of paying interest on moneys borrowed by and liabilities transferred to the Western Wimmera Irrigation and Water Supply Trust: His Excellency the Administrator of the Government in Council has therefore consented to the said sum of One thousand one hundred and fifty-five pounds one shilling sterling (£1,155 1s.) being applied by the Municipal Council of the said Shire of Wimmera from the municipal fund thereof for the purpose aforesaid.

HY. FOSTER,  
Minister of Water Supply.

Department of Water Supply,  
Melbourne, 28th May, 1895.

BACCHUS MARSH IRRIGATION AND WATER  
SUPPLY TRUST.—ELECTION.

At the Executive Council Chamber, Melbourne, the twenty-eighth  
day of May, 1895.

PRESENT:

His Excellency the Administrator of the Government.

Mr. Turner	Mr. Tavorner
Mr. Peacock	Mr. McCulloch
Mr. Gavan Duffy	Mr. Williamson.

WHEREAS by section 222 of the *Water Act 1890* (No. 1156) it is enacted that the Governor in Council may, subject to the provisions of the said Act, make, alter, and repeal regulations relating to any Trust appointed under the said Act for the purposes, among others, following:—

For determining the period for which Commissioners of any Trust shall hold office, the time and manner of election, and the order of their retirement from office:

And whereas an election of two Commissioners for the Irrigation Division of the Bacchus Marsh Irrigation and Water Supply Trust was held on the 7th day of May, 1895, under and by virtue of the Regulations for the election of Commissioners, dated the 8th day of April, 1889, and published in the *Government Gazette* of the 12th day of April, 1889:

And whereas the said election of two Commissioners for the Irrigation Division of the Bacchus Marsh Irrigation and Water Supply Trust has, under and by virtue of the aforesaid Regulations, been declared by the Honorable the Minister of Water Supply to be informal:

And whereas it is now necessary that another election be held:

Now therefore His Excellency the Administrator of the Government, by and with the advice of the Executive Council, and in pursuance of the said provisions of the now in part recited Act, doth order:—

1. That the annual election for the year 1895 of two Commissioners for the Irrigation Division of the Bacchus Marsh Irrigation and Water Supply Trust shall be held on the 25th day of June, 1895, notwithstanding anything to the contrary ordered in the Regulations providing for the election of such Commissioners, approved on the 8th day of April, 1889, and published in the *Government Gazette* of the 12th day of April, 1889.

2. That, for the purposes of such election for the year 1895, the said Bacchus Marsh Irrigation and Water Supply Trust shall cause to be used a voters' list in the form of the first schedule to the aforesaid Regulations, bearing date the 8th day of April, 1889, and such voters' list shall be the same as used for the ordinary election held on the 7th day of May, 1895.

3. That the two Commissioners so elected at such election shall hold office until the 6th day of May, 1898, when they shall be deemed to have held office as such Commissioners for the full period allowed by the said Regulations, and shall retire accordingly.

4. That the said Regulations, bearing date as aforesaid, in so far as the same are not inconsistent with the provisions of this Order, shall be deemed to be Regulations for the election of Commissioners at the annual election for the year 1895.

And the Honorable Henry Foster, Her Majesty's Minister of Water Supply for Victoria, shall give the necessary directions herein accordingly.

THOS. BRISBANE,  
Acting Clerk of the Executive Council.



*Neglected Children's Act 1890.*

## ALTERATION OF REGULATIONS.

At the Executive Council Chamber, Melbourne, the twenty-eighth day of May, 1895.

## PRESENT:

His Excellency the Administrator of the Government.

Mr. Turner	Mr. Taverner
Mr. Peacock	Mr. McCulloch
Mr. Gavan Duffy	Mr. Williamson.

WHEREAS by the *Neglected Children's Act 1890* (54 Vict. No. 1121) it is amongst other things enacted that the Governor in Council may from time to time, by order to be published in the *Government Gazette*, make, alter, and repeal regulations for the purposes set forth in section 88 of the said Act: Now therefore His Excellency the Administrator of the Government of Victoria, with the advice of the Executive Council thereof, doth hereby make the following alterations in the Regulations made in pursuance of the provisions of the said Act, and bearing date the 4th day of August, 1890, that is to say:—

## PART IX.

Regulation No. 84 is repealed.

THE NINETEENTH SCHEDULE (Boarding-out Conditions).

In clause 15, the words "Five (5) shillings per week" are repealed, and the words "such rate as the Minister may from time to time determine" are substituted therefor.

And the Honorable Alexander James Peacock, Her Majesty's Chief Secretary for Victoria, shall give the necessary directions herein accordingly.

THOS. BRISBANE,  
Acting Clerk of the Executive Council.

*Fire Brigades Act 1890.*

## REGULATIONS FOR CONDUCT OF ELECTIONS OF THE METROPOLITAN FIRE BRIGADES BOARD AMENDED.

At the Executive Council Chamber, Melbourne, the twenty-eighth day of May, 1895.

## PRESENT:

His Excellency the Administrator of the Government.

Mr. Turner	Mr. Taverner
Mr. Peacock	Mr. McCulloch
Mr. Gavan Duffy	Mr. Williamson.

WHEREAS by section 13 of the *Fire Brigades Act 1890* (54 Vict. No. 1200) it is enacted that all elections of members of the Metropolitan Fire Brigades Board shall be conducted as prescribed by regulations, and that every such election shall be held at such times and under the direction of such returning officers as the Governor in Council may from time to time appoint: And whereas by section 39 of the said Act it is also enacted that the Governor in Council may, as to the whole or any part of Victoria, make regulations for (amongst other purposes) regulating the conduct of all elections, the mode in which nominations shall be made and polls taken thereat, the form of voting papers, and generally all matters whatsoever necessary for the proper carrying out thereof: And whereas by section 40 of the said Act it is further enacted that after the first meeting of the Metropolitan Fire Brigades Board all regulations as to the Metropolitan Fire District shall be prepared by such Board and submitted to the Minister for approval prior to being made by the Governor in Council: And whereas the Regulations following have been prepared by the Metropolitan Fire Brigades Board, and submitted to the Minister for approval in the manner provided by the now in part recited Act: Now therefore His Excellency the Administrator of the Government of Victoria, acting with the advice of the Executive Council thereof, doth hereby rescind Regulation No. 16 of the Regulations relative to the conduct of elections of members of the Metropolitan Fire Brigades Board, made by Order bearing date the 14th day of November, 1892, and doth make the Regulation following in lieu thereof, that is to say:—

16. The person voting on behalf of any company at any election for the Metropolitan Board shall be entitled to vote in accordance with the following scale:—

If the company on behalf of which he is voting has, under the 45th section of the *Fire Brigades Act 1890*, returned for the year previous to the election a premium revenue of less than £3,000, one vote for each member to be elected.

If £3,000 but less than £6,000, two votes for each member to be elected.

If £6,000 but less than £9,000, three votes for each member to be elected.

If £9,000 but less than £12,000, four votes for each member to be elected.

If £12,000 and upwards, five votes for each member to be elected.

And the Honorable Alexander James Peacock, Her Majesty's Chief Secretary for Victoria, shall give the necessary directions herein accordingly.

THOS. BRISBANE,  
Acting Clerk of the Executive Council.

No. 78.—MAY 31, 1895.—3.

## ROAD IN THE PARISH OF BUNGALALLY REDUCED IN WIDTH.

At the Executive Council Chamber, Melbourne, the twenty-eighth day of May, 1895.

## PRESENT:

His Excellency the Administrator of the Government.

Mr. Turner	Mr. Taverner
Mr. Peacock	Mr. McCulloch
Mr. Gavan Duffy	Mr. Williamson.

HIS Excellency the Administrator of the Government, with the advice of the Executive Council, in accordance with the provisions of and in exercise of the powers conferred by the *Local Government Act 1891*, doth by this present Order confirm the scheme for the reduction in width of a road in the parish of Bungalally, as set out on a plan attached to such scheme, and deposited in the Office of Crown Lands and Survey, Melbourne, the said scheme being under the seals of the Board of Land and Works, the Shire of Arapiles, and under the hands and seals of the owners of lands having frontage to the road aforesaid proposed to be reduced in width.

And the Honorable Robert Wallace Best, Her Majesty's Commissioner of Crown Lands and Survey for Victoria, shall give the necessary directions herein accordingly.

THOS. BRISBANE,  
Acting Clerk of the Executive Council.

*Defences and Discipline Act 1890.*

## VICTORIAN MILITARY FORCES.—ALTERATION OF REGULATIONS.

At the Executive Council Chamber, Melbourne, the twenty-eighth day of May, 1895.

## PRESENT:

His Excellency the Administrator of the Government.

Mr. Turner	Mr. Taverner
Mr. Peacock	Mr. McCulloch
Mr. Gavan Duffy	Mr. Williamson.

WHEREAS by Part I. of the *Defences and Discipline Act 1890* it is amongst other things provided that the Governor may make rules and regulations for the employment, removal, or dismissal, and for the better government, of persons engaged by virtue of the said Part of the said Act, and for enforcing good order and discipline among them, and otherwise carrying out the said Part of the said Act, and from time to time annul, alter, or amend the same, and substitute others in lieu thereof: Now therefore His Excellency the Administrator of the Government of Victoria, with the advice of the Executive Council thereof, doth hereby make the following alterations in the Regulations for the Victorian Military Forces (that is to say):—

PART III., MILITIA FORCES.—SECTION III., MEDICAL STAFF.

In para. 8, the words "to the Corps at the several stations" are rescinded, and the words "to any Corps at the several stations" are substituted therefor.

PART VII.—SECTION II., COMMAND, RANK, AND PRECEDENCE.

*Precedence of Warrant and Non-Commissioned Officers.*

In para. 3, the words "Chief Clerk, Head-Quarters" are rescinded.

And the Honorable William McCulloch, Her Majesty's Minister of Defence for Victoria, shall give the necessary directions herein accordingly.

THOS. BRISBANE,  
Acting Clerk of the Executive Council.

## TRAMWAYS IN THE SHIRE OF MOORABBIN.

At the Executive Council Chamber, Melbourne, the twenty-eighth day of May, 1895.

## PRESENT:

His Excellency the Administrator of the Government.

Mr. Turner	Mr. Taverner
Mr. Peacock	Mr. McCulloch
Mr. Gavan Duffy	Mr. Williamson.

WHEREAS an Order in Council was made on the 7th day of July, 1887, under the provisions of the *Local Government Act Amendment Act 1883*, authorizing the construction of tramways within the shire of Moorabbin. And such order was duly published in the *Government Gazette* on the 8th day of July, 1887. And whereas by the said order the time for the completion of section "C" of the said tramway was the 7th day of July, 1890. And whereas by a further order, made on the 23rd day of December, 1890, and published in the *Government Gazette* of the 2nd day of January, 1891, the time for the completion of the said section "C" of the said tramway was extended to the 7th day of July, 1892. And whereas by a further order, made on the 21st day of November, 1892, and published in the *Government Gazette* of the 25th day of November, 1892, the time for the completion of the said section "C" of the said tramway was extended to the 7th day of July, 1894. And whereas the Council of the said municipality has made application, under the provisions of the *Tramways Act 1890*, to have the said orders amended by extending the time fixed for the completion of the said section "C" of

the said tramway for a further period of seven (7) years, viz., to the 7th day of July, 1901. And the said Council, having complied with the requirements of the said Act, and the Regulations made thereunder with regard to the publication of its intention to so apply, and no objections having been lodged thereto within the time provided by the said rules, and the Administrator of the Government in Council being satisfied that it is expedient and proper that the said application should be granted, has determined to grant the same, subject to the restrictions and conditions set out in the said orders of the 7th day of July, 1887, the 23rd day of December, 1890, and the 21st day of November, 1892. Now therefore His Excellency the Administrator of the Government, acting by and with the advice of the Executive Council, and in pursuance of the provisions of the *Tramways Act 1890* aforesaid, doth for the purpose aforesaid make the Order following, that is to say:—That the time for the completion of the said section 'C' of the said tramway described as follows, viz.:—From Mordialloc to Cromer-road, commencing in the township of Mordialloc, at the junction of the Beach-road with the western side of the main street (Port Nopean-road); thence on the Beach-road in a north-westerly direction to Cromer-road; thence by a curve of 100 feet radius 126 feet; thence through private land north 54° 19' west 255 feet; thence by curves of 100 feet radius westerly and northerly to join section 'A' from Cheltenham to Ricketts Point, be extended for a further period of seven (7) years, viz., to the 7th day of July, 1901."

And the Honorable John William Taverner, Her Majesty's Commissioner of Public Works for Victoria, shall give the necessary directions herein accordingly.

THOS. BRISBANE,  
Acting Clerk of the Executive Council.

SHIRE OF SOUTH GIPPSLAND SUBDIVIDED.

At the Executive Council Chamber, Melbourne, the twenty-eighth day of May, 1895.

PRESENT:

His Excellency the Administrator of the Government.

Mr. Turner	Mr. Taverner
Mr. Peacock	Mr. McCulloch
Mr. Gavan Duffy	Mr. Williamson.

WHEREAS by the Local Government Acts it is enacted that, subject to the provisions of the said Acts, the Governor in Council may from time to time make Orders exercising certain powers therein set forth, amongst others to subdivide or re-subdivide any municipal district into any number of subdivisions not exceeding eight, and to determine and alter, within the limits prescribed by the said Acts, the number of councillors assigned to any municipality; and that every such Order shall be published in the *Government Gazette*, and shall take effect as from the day of such publication; And whereas a petition purporting to be signed by more than one-fourth of the ratepayers whose names appear on the municipal roll of the Shire of South Gippsland has been presented to the Administrator of the Government in Council, the substance and prayer of which petition were published in the *Government Gazette* of the 26th day of April, 1895, and no counter petition received: Now therefore His Excellency the Administrator of the Government of Victoria, with the advice of the Executive Council thereof, and in compliance with the prayer of the petition hereinbefore mentioned, doth by this present Order subdivide the said Shire of South Gippsland into three separate ridings, the names and boundaries of which shall be those severally hereunder set forth and described, and doth hereby further order that a council consisting of nine members be elected accordingly.

WEST RIDING.

Commencing at a point on the northern boundary of the shire where it is intersected by the Mirboo-road; thence following the shire boundary westerly, southerly, easterly, and northerly to the western boundary of the parish of Yanakie; thence northerly by the western boundaries of the parishes of Yanakie, Wonga Wonga South, Wonga Wonga, and Mirboo South to the point of commencement.

CENTRAL RIDING.

Commencing at a point on the northern boundary of the shire where it is intersected by the Mirboo-road; thence southerly by the western boundary of the parish of Mirboo South, Wonga Wonga, Wonga Wonga South, and Yanakie to the southern boundary of the shire; thence following the shire boundary southerly and northerly to the south-west corner of the parish of Toora; thence northerly by the western boundary of the parish of Toora and Turner's Track to the northern boundary of the shire; thence following the shire boundary westerly to the point of commencement.

EAST RIDING.

Commencing at a point on the southern boundary of the shire at the south-west angle of the parish of Toora; thence northerly by the western boundary of the said parish and Turner's Track to the northern boundary of the shire; thence following the shire boundary easterly, southerly, and westerly to the point of commencement.

The shire boundary referred to above is that described in the *Government Gazette* of the 16th of February, 1894.

And the Honorable John William Taverner, Her Majesty's Commissioner of Public Works for Victoria, shall give the necessary directions herein accordingly.

THOS. BRISBANE,  
Acting Clerk of the Executive Council.

SHIRE OF ORBOST SUBDIVIDED.

At the Executive Council Chamber, Melbourne, the twenty-eighth day of May, 1895.

PRESENT:

His Excellency the Administrator of the Government.

Mr. Turner	Mr. Taverner
Mr. Peacock	Mr. McCulloch
Mr. Gavan Duffy	Mr. Williamson.

WHEREAS by the Local Government Acts it is enacted that, subject to the provisions of the said Acts, the Governor in Council may from time to time make Orders exercising certain powers therein set forth, amongst others to subdivide or re-subdivide any municipal district into any number of subdivisions not exceeding eight, and to determine and alter, within the limits prescribed by the said Acts, the number of councillors assigned to any municipality; and that every such Order shall be published in the *Government Gazette*, and shall take effect as from the day of such publication: And whereas a petition purporting to be signed by more than one-fourth of the ratepayers whose names appear on the municipal roll of the shire of Orbost has been presented to the Administrator of the Government in Council, the substance and prayer of which petition were published in the *Government Gazette* of the 26th day of April, 1895, and no counter petition received: Now therefore His Excellency the Administrator of the Government of Victoria, with the advice of the Executive Council thereof, and in compliance with the prayer of the petition hereinbefore mentioned, doth by this present Order subdivide the said shire of Orbost into five separate ridings, the names and boundaries of which shall be those severally hereunder set forth and described, and doth hereby further order that a council consisting of fifteen members be elected accordingly.

WEST RIDING.

Commencing at a point on the shire boundary at the south-west angle of the parish of Colquhoun; thence following the shire boundary north-easterly and easterly to the north-east angle of the parish of Tildesley West; thence south, west, and south by the eastern boundary of said parish to the southern boundary of the shire; thence westerly by the said shire boundary to the point of commencement.

SOUTH RIDING.

Commencing at a point on the southern boundary of the shire at the south-west angle of the parish of Tildesley East; thence north, east, and north by the western boundary of said parish to the shire boundary; thence following the shire boundary north and east to the Snowy River; thence following the said river in a south-easterly direction to the southern boundary of the shire; thence following the shire boundary westerly to the point of commencement.

CENTRAL RIDING.

Commencing at the northernmost junction of the Broadribb and Snowy Rivers; thence in a northerly direction up the course of the Snowy River to the north-west corner of the parish of Xalmy; thence easterly along the northern boundaries of the parishes of Xalmy and Wibenduck to the north-east angle of the parish last named; thence south by the eastern boundary of the parish last named; thence west by the southern boundary of that parish to the north-east angle of the parish of Nerran; thence south by the eastern boundary and west by the southern boundary of the parish last named to the north-east angle of the parish of Curlip; thence south by the eastern boundary and west by the southern boundary of that parish to the Broadribb River; thence southerly by that river to the point of commencement.

NORTH RIDING.

Commencing at a point on the western boundary of the shire at the south-west angle of the parish of Bullmalk; thence following the shire boundary northerly and south-easterly to the north-east angle of the parish of Bondi; thence south by the eastern boundaries of the parishes of Bondi and Coopracambra to the south-east angle of the parish last named; thence westerly along the south boundary of that parish to its south-west angle; thence south by the eastern boundary of the parish of Cobon to its south-east angle; thence east by the south boundaries of the parishes of Cobon, Goongerah, Wat Wat, and Bullmalk to the point of commencement.

EAST RIDING.

Commencing at the mouth of the Snowy River, and proceeding up the south and west channels of the said river to its northernmost junction with the Broadribb River; thence up the course of the last-named river to the southern boundary of the parish of Curlip; thence east by the southern boundary of that parish to its south-east angle; thence north by the western boundaries of the parishes of Jirrah and Murrungow to the north-west angle of the parish last named; thence east by the northern boundary of that parish to the south-west angle of the parish of Kuak; thence north by the western boundary of that parish to its north-east angle; thence east by the northern boundary of that parish to the south-east angle of the parish of Wibenduck; thence north by the eastern boundary of that parish to its north-east angle; thence east by the north boundary of the parishes of Noorah and Bungwarr to the north-east angle of the parish last named; thence northerly and easterly to the western and northern boundaries of the parish of Weeragua to the south-west angle of the parish of Kowat; thence northerly by the western boundary of that parish to the northern boundary of the shire; thence following the shire boundary south-easterly, south-westerly, and westerly to the point of commencement.

Wherever the line described as aforesaid runs beside or along a river, creek, or road, whether such is specifically mentioned or not, the centre of such river, creek, or road shall be taken to be the boundary line.

The shire boundary referred to above is that described in the *Government Gazette* of the 30th May, 1892.

And the Honorable John William Taverner, Her Majesty's Commissioner of Public Works for Victoria, shall give the necessary directions herein accordingly.

THOS. BRISBANE,  
Acting Clerk of the Executive Council.

SHIRE OF HEYTESBURY CONSTITUTED AND SHIRE  
OF HAMPDEN RE-DEFINED.

At the Executive Council Chamber, Melbourne, the twenty-eighth  
day of May, 1895.

PRESENT:

His Excellency the Administrator of the Government.

Mr. Turner	Mr. Taverner
Mr. Peacock	Mr. McCulloch
Mr. Gavan Duffy	Mr. Williamson.

WHEREAS by the Local Government Acts it is enacted that, subject to the provisions of the said Acts, the Governor in Council may from time to time make Orders exercising certain powers therein set forth, amongst others, to constitute any part of Victoria containing rateable property capable of yielding upon a rate not exceeding One shilling in the pound on the annual value thereof, estimated under the provisions of the said Acts, a sum of Five hundred pounds, a shire; to subdivide or re-subdivide any municipal district into any number of subdivisions not exceeding eight; to alter the boundaries of or abolish the subdivisions existing in any municipal district; to determine and alter within the limits prescribed by the said Acts the number of councillors assigned to any municipality; and to alter and adjust the boundaries of conterminous municipal districts, and determine any questions arising out of such alteration and adjustment; and that every such Order shall be published in the *Government Gazette*, and shall take effect as from the day of such publication: And whereas a petition has been presented to the Administrator of the Government in Council in accordance with the provisions of the said Acts, signed by majorities of the ratepayers of portions of the East and West Ridings respectively of the Shire of Hampden as described in such petition, praying that the portions so described be severed from the said shire and constituted a separate municipality under the name and title of the Shire of Heytesbury: And whereas the substance and prayer of such petition have been published in the manner directed by the said Acts: Now therefore His Excellency the Administrator of the Government of Victoria, with the advice of the Executive Council thereof, doth hereby make an Order constituting a shire to be named the Shire of Heytesbury, the boundaries of which, as also those of the said Shire of Hampden and of the West and East Ridings thereof respectively, shall be those hereunder set forth and described; and doth hereby subdivide the said new Shire of Heytesbury into three ridings to be named the East Riding, the West Riding, and the South Riding, the several boundaries whereof shall be those also hereunder set forth and described, and doth order that the Council of the said newly-constituted Shire of Heytesbury shall consist of nine members.

SHIRE OF HEYTESBURY.

Commencing at the mouth of the Curdie's River; thence northerly by that river to the south boundary of the parish of Brucknell; thence west by that boundary and north by the west boundary of the said parish and the west boundary of the parish of Ecklin to the Mount Emu Creek; thence easterly by that creek and the boundary between the county of Hampden and Heytesbury to Lake Corangamite; thence south-easterly by the western shores of the said lake to Pirron Yallock Creek; thence south-easterly, westerly, and southerly by that creek to and south-easterly by the north-east boundary of the parish of Carpendit to the north-west angle of allotment 72, parish of Irrewillipe; thence south by the west boundary of the parish of Irrewillipe and a line to the Gellibrand River; thence southerly and westerly by that river to the sea-coast; thence westerly by the sea-coast to the commencing point.

EAST RIDING.

Commencing at a point on the northern boundary of the shire at the north-west angle of the parish of Tandarook; thence south by the western boundary of said parish to the northern boundary of the township of Cobden; thence westerly by the north boundary, south by the west boundary, and easterly by the southern boundary to its south-east angle; thence east by the south boundary of the parish of Tandarook to the road from Cobden to Princetown; thence south-easterly by said road to the south boundary of the parish of Jancourt; thence easterly by the south boundary of that parish and the parish of Carpendit to the eastern boundary of the shire; thence following the shire boundary northerly and westerly to the point of commencement.

WEST RIDING.

Commencing at a point on the northern boundary of the shire, at the north-east angle of the parish of Elingamite; thence south by the east boundary of the said parish to the northern boundary of the township of Cobden; thence west by the northern boundary, south by the western boundary, and easterly by the

southern boundary to the south-east angle of said town; thence easterly by the north boundary of the parish of Jancourt to the road leading from Cobden to Princetown; thence south-easterly by that road to the south boundary of the parish of Jancourt; thence west by the south boundary of said parish to its south-west angle; thence south by the east boundary and west by the south boundary of the parish of Timboon to its south-west angle; thence south by the east boundary of the parish of Narrawaturk to the southern boundary of the shire; thence following the shire boundary northerly and easterly to the point of commencement.

SOUTH RIDING.

Commencing at a point on the southern boundary of the shire at the south-east angle of the parish of Narrawaturk; thence northerly by the eastern boundary of said parish to its north-east angle; thence east by the south boundary of the parish of Timboon to its south-east angle; thence north by the eastern boundary of the said parish to the south-west angle of the parish of Jancourt; thence east by the south boundaries of the parishes of Jancourt and Carpendit to the eastern boundary of the shire; thence following the shire boundary southerly and westerly to the point of commencement.

SHIRE OF HAMPDEN REDUCED AND RE-DEFINED.

Commencing at a point on the Mount Emu Creek, being the boundary between the counties of Hampden and Heytesbury, at the north-east angle of the parish of Laung; thence westerly by that creek to the road forming the west boundary of subdivision 1b, of allotment 13b, parish of Garvoc; thence northerly by that road to the Warrnambool and Terang road; thence north-easterly by the latter road to the west boundary of the parish of Terang; thence northerly by that boundary and the west boundary of the parish of Glenormiston, and east by the north boundary of the last-named parish to the Mount Emu Creek aforesaid; thence northerly, easterly, and north-easterly by that creek to the east boundary of the county of Hampden; thence southerly by that boundary to the north boundary of the parish of Poliah North; thence east by that boundary and the north boundary of the parish of Wilgul North to the Woody Yallock River; thence southerly by that river and south-westerly and westerly by the southern margin of Salt Lakes and Junction Creek to Lake Corangamite; thence southerly by the eastern margin, northerly by the western margin of said lake to the boundary between the counties of Hampden and Heytesbury; thence westerly by said county boundary to the point of commencement.

EAST RIDING REDUCED AND RE-DEFINED.

Commencing at the intersection of the Darlington, Lismore, and Cressy main road with the western boundary of the parish of Tooliorook; thence south along the western boundary of the parishes of Tooliorook, Ettrick, Taaraak, and part of Kariah to the shore of Lake Colongulac; thence south-westerly by the shore of that lake to the south boundary of the parish of Koort-koort-nong; thence west by the said south boundary and part of the south boundary of the parish of Kilnoorat to the north-west angle of the parish of Colongulac; thence south by the western boundary of the parish of Colongulac to the southern boundary of the shire; thence following the shire boundary easterly and northerly to the mouth of the Junction Creek; thence westerly by the shore of Lake Corangamite to the mouth of the Gnarkeet Ponds; thence northerly by the said ponds to the intersection of the main road from Cressy to Darlington; thence westerly by that road to the point of commencement.

WEST RIDING REDUCED AND RE-DEFINED.

Commencing at the intersection of the Darlington and Cressy main road with the western boundary of the parish of Tooliorook; thence south along the western boundary of the parishes of Tooliorook, Ettrick, Taaraak, and part of Kariah, to the shore of Lake Colongulac; thence south-westerly by the shore of that lake to the south boundary of the parish of Koort-koort-nong; thence west by the said south boundary and part of the south boundary of the parish of Kilnoorat to the north-west angle of the parish of Colongulac; thence south by the western boundary of the parish of Colongulac to the southern boundary of the shire; thence following the shire boundary westerly, northerly, easterly and northerly to the intersection of the main road from Darlington to Lismore; thence north-easterly by that road to the point of commencement.

NORTH RIDING UNALTERED.

Commencing at the intersection of the Darlington, Hexham, and Cressy main road with the western boundary of the parish of Tooliorook; thence easterly by the centre of the said road to its intersection with Gnarkeet Ponds; thence southerly by the Gnarkeet Ponds to the south-west corner of Poliah South; thence easterly by the northern shore of Lake Corangamite and the southern boundary of the parish of Wilgul South to the outlet of the Woody Yallock Creek; thence north by the Woody Yallock Creek to the north-east corner of the parish of Wilgul North; thence west by the northern boundaries of last-named parish and parish of Poliah North to the Gnarkeet Ponds; thence northerly by the Gnarkeet Ponds and the eastern boundaries of the parishes of Borriyallock and Skipton to the Emu Creek; thence south-westerly by the Emu Creek to its intersection with the main road from Mortlake to Darlington; thence easterly by the same road to its intersection with the south-western angle of the parish of Geelong; thence north-easterly by the said road to the point of commencement.

And the Honorable John William Taverner, Her Majesty's Commissioner of Public Works for Victoria, shall give the necessary directions herein accordingly.

THOS. BRISBANE,  
Acting Clerk of the Executive Council.

SHIRE OF CHARLTON CONSTITUTED AND SHIRES OF GORDON, KORONG, AND ST. ARNAUD RE-DEFINED.

At the Executive Council Chamber, Melbourne, the twenty-eighth day of May, 1895.

PRESENT:

His Excellency the Administrator of the Government.

Mr. Turner	Mr. Taverner
Mr. Peacock	Mr. McCulloch
Mr. Gavan Duffy	Mr. Williamson.

WHEREAS by the Local Government Acts it is enacted that, subject to the provisions of the said Acts, the Governor in Council may from time to time make Orders exercising certain powers therein set forth, amongst others, to constitute any part of Victoria containing rateable property capable of yielding upon a rate not exceeding One shilling in the pound on the annual value thereof, estimated under the provisions of the said Acts, a sum of Five hundred pounds, a shire; to subdivide or re-subdivide any municipal district into any number of subdivisions not exceeding eight; to alter the boundaries of or abolish the subdivisions existing in any municipal district; to determine and alter within the limits prescribed by the said Acts the number of councillors assigned to any municipality; and to alter and adjust the boundaries of contiguous municipal districts, and determine any questions arising out of such alteration and adjustment; and that every such Order shall be published in the *Government Gazette*, and shall take effect as from the day of such publication: And whereas a petition has been presented to the Administrator of the Government in Council in accordance with the provisions of the said Acts, signed by majorities of the ratepayers of portions of the Shires of Gordon, Korong, and St. Arnaud, as described in such petition, praying that the portions so described be severed from the said shires respectively, and constituted a separate municipality under the name and title of the Shire of Charlton: And whereas the substance and prayer of such petition have been published in the manner directed by the said Acts: Now therefore His Excellency the Administrator of the Government of Victoria, with the advice of the Executive Council thereof, doth hereby make an Order constituting a shire to be named the Shire of Charlton, the boundaries of which, as also those of the said Shire of Gordon and of the West Riding thereof, of the said Shire of Korong and of the North and Central Ridings thereof, and of the said Shire of St. Arnaud and of the South Riding thereof, as respectively hereby reduced, shall be those hereunder set forth and described; and doth hereby further order that the Council of the said newly-constituted Shire of Charlton shall consist of nine members, and that the said new shire shall not be subdivided at present:—

THE SHIRE OF CHARLTON.

Commencing at a point on the Avoca River at the north-west angle of the parish of Jeruk; thence south-westerly by the said river to the north-east angle of allotment 1, parish of Teddywaddy; thence westerly by a road being the north boundary of said parish to the north-east angle of allotment 36; thence south and south-westerly by a road to the southern angle of allotment 68; thence south by a road to the north-east angle of allotment 67; thence north-westerly by a road to the north-west angle of said allotment; thence north by a road to the north-east angle of allotment 91, parish of West Charlton; thence west by a road to the north-west angle of said allotment; thence south by a road to the north-east angle of allotment 92a; thence west by a road to the north-west angle of allotment 92; thence south by a road to the northern boundary of allotment 112, parish of Jeffcott; thence west by the northern boundary of allotments 112 and 111 to the north-west angle of allotment last named; thence south by a road to the south-west angle of allotment 97; thence north-easterly by a road to the north-east angle of allotment 88; thence south by a road to the north-east angle of its south-east angle; thence east by a road to the north-east angle of allotment 91; thence south by the eastern boundary of that allotment to its south-east angle; thence east by the southern boundary of allotment 90 to the north-west angle of allotment 72a; thence south by the western boundaries of allotments 72a and 72 to the south-west angle of allotment last named; thence east by a road to the north-east angle of allotment 4a; thence south by a road to the south-east angle of allotment 79, parish of Woornooke; thence south-westerly by a road to the south-west angle of allotment 77a; thence south by a road being the western boundary of the parishes of Doobooetic and Coonoor West to the south-west angle of allotment 44 of last-named parish; thence north-easterly by a road to the south-east angle of allotment last named; thence east by a road to the south-east angle of allotment 26; thence north by a road to the south-west angle of allotment 61; thence easterly by a road to the north-west angle of allotment 64a; thence south-easterly by a road to the north-west angle of allotment 65; thence east by a road and a line in continuation thereof to the Avoca River; thence southerly by that river to the south-west angle of allotment 70b; thence easterly by a road to the south-east angle of allotment 25, parish of Yeungroon; thence north by a road to the north-east angle of allotment 7; thence east by a road to the south-east angle of allotment 26; thence north by a road to the south-west angle of allotment 46a, parish of Woosang; thence south-easterly, southerly, and easterly by a road to the south-east angle of allotment 42; thence northerly by a road to the north-west angle of allotment 41; thence east by a road to the south-west angle of allotment 39; thence north by a road to the north-west angle of said allotment; thence north-westerly by a road to the south-west angle of allotment 27; thence north by a road to the north-west angle of allotment 24b; thence easterly by a road to the north-east angle of allotment 25b; thence northerly by a road to the north-west angle of allotment 4; thence easterly by a road to

the south-west angle of allotment 91, parish of Buckrabanyule; thence northerly by the western boundary of said allotment to its north-west angle; thence north-easterly by a road to the north-east angle of allotment 38; thence west by a road to the south-west angle of the Buckrabanyule pre-emptive right; thence north by a road to the north-west angle of the said pre-emptive right; thence west by a road to the south-west angle of allotment 46, parish of Terrapee; thence north by a road to the north-west angle of allotment 49; thence west by a road to the south-west angle of allotment 65; thence north by a road to the north-west angle of allotment 64; thence west by a road to the south-east angle of allotment 90; thence northerly by the eastern boundaries of allotments 90 and 90a to the west shores of Lake Marmal; thence northerly and easterly by the western and northern shores of said lake to the south-east angle of allotment 93; thence northerly by a road to the north-east angle of allotment 95a; thence west by a road to the south-east angle of the parish of Jeruk; thence north and west by the east and north boundaries of said parish to the point of commencement.

SHIRE OF GORDON (REDUCED AND RE-DEFINED).

Commencing at a point on Mount Hope Creek where it is intersected by the south boundary of the county of Gunbower; thence west by the said boundary to the Loddon River; thence southerly by that river to the road forming the boundary between allotments 100 and 101, parish of Mysia; thence westerly by that road to the Kinypanial Creek; thence north-westerly by that creek to the road forming the boundary between allotments 84b and 109; thence westerly by that road to the north-west angle of allotment 115; thence south by a road to the south-east angle of allotment 72; thence west by a road to the south-west angle of allotment 22b, parish of Vychitella; thence north-westerly and south-westerly by a three-chain road to the south-west angle of allotment 18, in the last-named parish; thence north by a road to the south-east angle of allotment 20; thence west by a road to the west boundary of allotment 80; thence south by a road to the north-east angle of allotment 38; thence west and south by roads to the south-east angle of allotment 16a, parish of Terrapee; thence west by a road to the south-west angle of the last-mentioned allotment; thence south by a three-chain road to the south-east angle of allotment 24; thence west by a road to the south-west angle of the last-mentioned allotment; thence north by a road to the north-east angle of allotment 31; thence westerly by a road to the south-west angle of allotment 65; thence north by a road to the north-east angle of allotment 88; thence west by a road to the south-east angle of allotment 90; thence northerly by a road to the western shores of Lake Marmal; thence northerly and easterly by the western and northern shores of said lake to the south-east angle of allotment 93; thence north by a road to the north-east angle of allotment 95a; thence west by a road to the north-west angle of allotment 94c; thence north by a road to the north-east angle of allotment 64, parish of Jeruk; thence west by a road to the south-east angle of allotment 13, parish of Quambatook; thence north by a road to the north-east angle of the parish of Marmal; thence easterly by the north boundary of the parish of Marmal to the west boundary of the parish of Gredgwin; thence south and east by the west and south boundaries of that parish to the north-west angle of mallee allotment 149b, county of Tatchera; thence south by that allotment, east by that allotment and mallee allotments 148 and 143, and northerly and westerly by the last-mentioned allotment to the south-west angle of allotment 29, parish of Leaghur; thence north-easterly by a road to the south-west angle of allotment 28; thence northerly and easterly by the west and north boundaries of that allotment to the south-east angle of mallee allotment 133; thence northerly by that allotment to the north-east angle thereof; thence east and north by mallee allotments 132 and 132a to the south boundary of mallee allotment 120; thence east by that allotment, mallee allotment 120c, and a road to the north-east angle of allotment 34, parish of Leaghur; thence easterly by a direct line and the road forming the north boundary of allotments 67a, 67, 2a, and 2b to the Loddon River; thence southerly by that river to the north boundary of the parish of Loddon; thence easterly by that boundary and the north boundary of the parish of Mincha West to Pyramid Creek; thence northerly by that creek to Box Creek; thence south-easterly by the latter creek to the Kow Swamp; thence by the northern, eastern, and southern margins of that swamp to Mount Hope Creek aforesaid; and thence southerly by that creek to the commencing point.

WEST RIDING (REDUCED AND RE-DEFINED).

Commencing at the south-west angle of the shire; thence following the shire boundary northerly and easterly to the centre of the main Boort and Kerang road; thence southerly by that road through the parishes of Leaghur and Boort to a point opposite the northern outlet of Lake Boort to the north-west angle of the Boort pre-emptive right; thence east by the north boundary and south by the east boundary of said pre-emptive right to the road known as the Ingleswood and Kerang road; thence south-easterly by said road to the southern boundary of the shire; thence following the shire boundary westerly to the commencing point.

Wherever the line described as aforesaid runs beside or along a river, creek, or road, whether specifically described or not, the centre of such river, creek, or road shall be taken to be the boundary line.

SHIRE OF KORONG (REDUCED AND RE-DEFINED).

Commencing at a point on the Loddon River in line with the south boundary of allotment 1, section F, parish of Tarnagulla; thence westerly by a line; the said boundary, and the road forming the south boundary of allotment 4b to the south-west angle of the last-mentioned allotment; thence south-westerly by the Bridgewater and Tarnagulla road to the road forming the boundary between allotments 22 and 23; thence north-westerly

by that road to the south-east angle of allotment 14c; thence westerly and north-westerly by the Newbridge and Kingower road to the north-west angle of allotment 14f; thence southerly by the west boundary of that allotment to a point in line with the centre of the road forming the north boundary of allotment 35a; thence westerly by a line and the last-mentioned road to the north-east angle of allotment 39; thence south by a road to the south-east angle of allotment 40; thence westerly by a road to the south-west angle of allotment 44; thence south by a road to the south-east angle of the parish of Kingover; thence north-westerly by a road to the road forming the north boundaries of allotments 11, 9, 8, and 8b, section 11, parish of Moliagul; thence west by that road and a line in continuation thereof to a point due north of the north-west angle of allotment 6; thence south by a line, the west boundary of allotment 6, and a line to the north-west angle of allotment 1, section 3; thence westerly by allotment 1, section 2, and allotments 7 and 8, section 1, to the north-west angle of the last-mentioned allotment; thence further westerly by a direct line to the north-east angle of the parish of Bealiba; thence southerly by the Dividing range, being the eastern boundary of the parish of Bealiba, to a point due east of the south-east angle of allotment 3a, of section C, of said parish; thence due east by a line and the south boundary of allotment 3a to the south-west angle of the last-named allotment; thence southerly by a road being the east boundary of allotments 4, 5, 6a, 6a, 7, 8, and 9 to the south-east angle of the last-named allotment; thence westerly by a road being the south boundary of allotments 9, 8, and 8a to the eastern boundary of allotment 77, southerly by said boundary to the south-east angle of allotment 3a, section B; thence westerly by a road being the south boundary of said allotments 3a and 17 to a road forming the west boundary of allotment 18; thence south by said road to the north-east angle of allotment 25; thence west by the north boundary of allotments 25, 23, and allotments 87, 86, 83, and 82, parish of Kooroc, to the Avoca River; thence northerly by that river to the west angle of the parish of Yeungroon; thence easterly by a road to the south angle of allotment 25 of said parish; thence north by a road to the north-east angle of allotment 7; thence east by a road to the south-east angle of allotment 26; thence north by a road to the south-west angle of allotment 46a, parish of Woosang; thence south-easterly, southerly, and easterly by a road to the south-east angle of allotment 42; thence northerly by a road to the north-west angle of allotment 41; thence east by a road to the south-west angle of allotment 39; thence north by a road to the north-west angle of said allotment; thence north-westerly by a road to the south-west angle of allotment 27; thence north by a road to the north-west angle of allotment 24b; thence easterly by a road to the north-east angle of allotment 25b; thence northerly by a road to the north-west angle of allotment 4; thence easterly by a road to the south-west angle of allotment 91, parish of Duckrabanulye; thence northerly by the western boundary of said allotment to its north-west angle; thence north-easterly by a road to the north-east angle of allotment 38; thence west by a road to the south-west angle of the Duckrabanulye pre-emptive right; thence north by a road to the north-west angle of the said pre-emptive right; thence westerly by a road to the south-west angle of allotment 46, parish of Terrappee; thence north by a road to the north-west angle of allotment 49; thence easterly by a road to the north-east angle of allotment 31, parish of Terrappee; thence south by a road to the north-west angle of allotment 23; thence east by a road to the north-east angle of allotment 22; thence north by a three-chain road to the north-west angle of allotment 16; thence east by a road to the north-east angle of the last-mentioned allotment; thence north and east by roads to the north-east angle of allotment 38, parish of Wychitella; thence north by a road to the road forming the boundary between allotments 28 and 82; thence east by that road to the north-east angle of allotment 27; thence south by a road to the three-chain road between allotments 27 and 26; thence north-easterly and south-easterly by that road to the north-west angle of allotment 23; thence east by a road to the north-east angle of allotment 116, parish of Myria; thence north by a road to the north-west angle of allotment 115; thence easterly by a road to the Kinypanial Creek; thence south-easterly by that creek to the road forming the north boundary of allotment 106; thence easterly by that road to the Loddon River aforesaid; and thence southerly by that river to the commencing point: Excepting the municipal district of the borough of Inglewood.

#### NORTH RIDING (REDUCED AND RE-DEFINED).

Commencing at a point on the western boundary of the shire at the north-west angle of allotment 39, parish of Woosang; thence south-easterly by the road from Charlton to Wedderburn to a point due south of the Trigonometrical Station on Mount Kerang; thence by a line running north to that Trigonometrical Station; thence by a line running east to a point on the Wedderburn and Boot road, due west from the south-west angle of the selection of William Gray; thence by a road running due east to the River Loddon; thence by that river north to the northern boundary of the shire; thence following the shire boundary northerly, westerly, and southerly to the point of commencement.

#### CENTRAL RIDING (REDUCED AND RE-DEFINED).

Commencing at a point on the Avoca River at the north-west angle of the parish of Coonooer East; thence south-easterly by the said river to the Avoca Forest pre-emptive right; thence by the Avoca Forest and Wehla road to the west boundary of the township of Wehla; thence by that and the north boundary of that township to the Wehla and Wedderburn road; thence by that road to its junction with the Wedderburn and Kingover road; thence by a line running northward and eastward to a point on the Inglewood and Wedderburn road near the south boundary of Thomas Keefe's selection; thence by a line running due north to the south boundary of the north riding, and westward by that boundary to the western boundary of the shire; thence following the shire boundary, southerly and westerly, to the point of commencement.

#### SHIRE OF ST. ARNAUD (REDUCED AND RE-DEFINED).

Commencing at a point on the Avon River at the south-east angle of the parish of Laen; thence westerly by a road to the south-west angle of allotment 31, section D, parish of Laen; thence northerly by a road to the road forming the north boundary of allotment 33; thence westerly, southerly, westerly, north, and west by that road to the south-west angle of allotment 11, section C; thence north by a road to the south-east angle of allotment 14; thence west by a road to the south-west angle of allotment 13; thence northerly by a road to the road forming the north boundary of allotment 78a, parish of Dunmunkle; thence northerly by the west boundary of the parishes of Laen, Carron, and Watchem to the north-west angle of the parish last named; thence easterly, south-easterly, and easterly by a three-chain road to the south-east angle of allotment 41, parish of Warmur; thence north by a road to the south-west angle of allotment 25; thence east to and by the southern boundaries of allotments 23, 24, and 27 to the south-east angle of allotment last named; thence north-easterly by a road to the south-west angle of allotment 32; thence easterly by a road to the north-east angle of allotment 47, parish of Corack; thence south-east by a road to the north-west angle of allotment 69; thence east by the northern boundary of said allotment to the south-west angle of allotment 68; thence north by the western boundary of said allotment to its north-west angle; thence east by a road and the southern boundaries of allotments 52 and 53a to the south-east angle of allotment last named; thence north by a road to the south-west angle of allotment 52a, parish of Thalia; thence easterly by the northern boundaries of the parishes of Corack East and Teddywaddy to the north-east angle of allotment 36 of parish last named; thence south and south-westerly by a road to the southern angle of allotment 68; thence southerly by a road to the north-east angle of allotment 67; thence north-westerly by a road to the north-west angle of said allotment; thence north by a road to the north-east angle of allotment 91, parish of West Charlton; thence west by a road to the north-west angle of said allotment; thence south by a road to the north-east angle of allotment 92b; thence west by a road to the north-west angle of allotment 92; thence south by a road to the north boundary of allotment 112, parish of Jeffcott; thence west by the northern boundary of allotments 112 and 111 to the north-west angle of allotment last named; thence south by a road to the south-west angle of allotment 97; thence north-easterly by a road to the north-east angle of allotment 83; thence south by the eastern boundary of said allotment to its south-east angle; thence east by a road to the north-east angle of allotment 91; thence south by the eastern boundary of that allotment to its south-east angle; thence east by the southern boundary of allotment 90 to the north-west angle of allotment 72a; thence south by the western boundaries of allotments 72a and 72 to the south-west angle of allotment last named; thence east by a road to the north-east angle of allotment 4a; thence south by a road to the south-west angle of allotment 79, parish of Wooroonooke; thence south-westerly by a road to the south-west angle of allotment 77a; thence south by a road being the eastern boundary of the parishes of Jeffcott and Donald to the south-east angle of the parish last named; thence westerly, northerly, and westerly by the southern boundary of that parish to the point of commencement.

#### SOUTH RIDING (REDUCED AND RE-DEFINED).

Commencing at a point on the south boundary of the shire where it is intersected by the Avon River; thence northerly by the centre of that river to Lake Buloke; thence round the east side of Lake Buloke to the north-west angle of the parish of Banyenong; thence along the centre of a road forming the north boundary of that parish to the south-east angle of the parish of Corack; thence northerly along the centre of a road forming the eastern boundary of that parish to the shire boundary; thence following the shire boundary northerly, easterly, southerly, and westerly to the point of commencement.

And the Honorable John William Taverner, Her Majesty's Commissioner of Public Works for Victoria, shall give the necessary directions herein accordingly.

THOS. BRISBANE,  
Acting Clerk of the Executive Council.

#### PART OF THE SHIRE OF WOORAYL, SEVERED THEREFROM AND ANNEXED TO THE SHIRE OF POOWONG AND JEETHO.

At the Executive Council Chamber, Melbourne, the twenty-eighth day of May, 1895.

PRESENT:

His Excellency the Administrator of the Government.

Mr. Turner	Mr. Taverner
Mr. Peacock	Mr. McCulloch
Mr. Gavan Duffy	Mr. Williamson.

WHEREAS by the Local Government Acts it is enacted that, subject to the provisions of the said Acts, the Governor in Council may from time to time make Orders exercising certain powers therein set forth, amongst others to sever any portion of Victoria forming part of a municipal district from such municipal district, and annex the same to any other municipal district with which the portion so severed forms one continuous area, and from time to time make any apportionment of property rights and liabilities, and give any directions as to any matters and things that may be necessary to do justice as between the municipalities concerned; and that every such Order shall be published in the *Government Gazette*, and shall take effect as from the day of such publication: And whereas the powers conferred upon the Governor by the said Acts are now exercised upon a petition signed by a majority of the ratepayers of a portion of the West Riding of the Shire of Woorayl, with regard to a certain area therein described, notices

of such petition having been published in the manner prescribed in the said Acts: Now therefore His Excellency the Administrator of the Government of Victoria, with the advice of the Executive Council thereof, and in compliance with the prayer of the petition hereinbefore mentioned, doth by this present Order sever from the Shire of Wooraal the portion described in such petition, and doth annex the portion so severed from such shire to the Shire of Poowong and Jeetho; and with the advice aforesaid, doth re-define the boundaries of the said Shire of Wooraal and also of the several ridings thereof, including the West Riding as hereby reduced, and of the said Shire of Poowong and Jeetho as hereby enlarged, in the manner set forth hereunder, that is to say:—

#### WOORAAL SHIRE REDUCED AND RE-DEFINED.

Commencing at a point on the southern boundary of the parish of Allambee at the south-west angle of allotment 85a; thence easterly by a road to the south-west angle of block 87a; thence north by a road to the north-west angle of block 82a; thence east by a road to the north-west angle of block 80; thence south-easterly by a road to the south-east angle of block 93a; thence north-easterly, south-easterly, and easterly by the southern boundary of the parish of Allambee to the south-east angle of block 95c; thence south-easterly by a road to the south angle of block 120b, parish of Allambee East; thence north-easterly by a road to the north-east angle of block 100; thence southerly by the eastern boundary of that block to the Tarwin River; thence south-westerly by that river to the north-west angle of block 102, parish of Mardan; thence south-easterly by the western boundary of the last-named block to its south-west angle; thence easterly by a road to the north-east angle of block 22; thence south by a road to the south-east angle of said block; thence east by a road to the north-east angle of block 38; thence south by a road to the south-east angle of block 48; thence west by a road to the north-east angle of block 106; thence south by a road to the south-west angle of block 108b; thence east by a road to the north-east angle of block 123; thence south by the east boundary of the last-named block to its south-east angle; thence east by a road to the north-east angle of block B2; thence south by the west boundary of blocks 121, 118a, and 118b to the south-west angle of the allotment last named; thence north-easterly by the north-western boundary of blocks 76b and 75 to the north angle of the last-named block; thence south-easterly by the eastern boundary of the block last named to the north-west angle of block 74; thence north-easterly by a road and the western and north boundary of block 72 to the north-east angle of the block last named; thence north by a road to the south-west angle of block 1, parish of Dumbalk; thence east by the south boundary and north by the east boundary of that block to its north-east angle; thence east by a road to the north-west angle of block 4a; thence south by a road to the south-west angle of block 5; thence east by the south boundary of the block last named to the Tarwin River; thence north-easterly by that river to the main Mirboo and Boolara road; thence northerly by that road to the west boundary of block 68, parish of Mirboo; thence north by a road to the north-west angle of said block; thence east by a road being the north boundary of allotments 68, 67, 66, 65, 64, 63, and 62 to the Morwell River; thence southerly by said river to the north-west corner of allotment 1, parish of Gunyah Gunyah; thence east along the north boundary of said allotment to its north-east angle; thence south by the east boundary of allotments 1, 2, 3, 4, 13b, and 13 to the south-east angle of the last-named allotment; thence south-westerly by the road from Foster to Rosedale to Mount Fatigue; thence west by a direct line to the north-east angle of allotments 61b, parish of Mirboo South; thence west by the north boundary of allotment 61b and 61a to the south angle of allotment 37, parish of Dumbalk; thence north-westerly by a road to the north-west angle of said allotment; thence west by a road being the north boundary of allotments 37a, 36, 35, 34, 102b, 102a, 101, 100, and 99 to the north-west angle of the last-named allotment; thence south-westerly by a road being the north-western boundary of allotment 99 to the road forming the south-west boundary of block 80a; thence southerly by the eastern boundaries of the parishes of Nerrena, Meeniyan, and Tarwin South to the northern boundary of the parish of Waratah; thence easterly by that boundary to the sea coast; thence southerly, westerly, and north-westerly by the sea coast to the east boundary of the parish of Wonthaggi; thence northerly by that boundary to the south-west angle of block 21, parish of Kirrak; thence easterly by a road to the south-east angle of allotment 13; thence northerly by a road to the south-west angle of allotment 12; thence easterly by that allotment and allotment 9 and northerly by the latter allotment and a road to the north-west angle of block 51; thence westerly by the road from Anderson's Inlet to the south-west angle of block 50; thence northerly by a road to the north-west angle of block 44a; thence easterly by a road to the north-west angle of block 47; thence northerly by a road to the north-west angle of block 41; thence easterly and northerly by the south and east boundary of the parish of Kongwak to the north-west angle of allotment 51a, parish of Leongatha; thence east by a road to the north-east angle of allotment 51b; thence north by a road to the north-west angle of allotment 52a; thence east by a road to the south-west angle of allotment 72b, parish of Korumburra; thence northerly by a road and the west boundary of allotments 68c, 68b, 68a, 52c, 52b, 52a, 51b, and 51a to the Great Southern Railway; thence westerly by the centre of said railway to the road known as the Kardella-road; thence northerly by that road through allotments 37, 36, 49d, 49c, 49a, and 41 to the northern boundary of allotment 49a; thence westerly by a road to the south-west angle of allotment 42; thence north by a road to the north-west angle of said allotment; thence west by a road to the south-west angle of allotment 43; thence north by a road to the north-west angle of allotment 44; thence east by the north boundary of the allotment last named to its north-east angle; thence north by a road to the north-west angle of allotment 46; thence east by a road to the south-east angle of allotment 11; thence north by the east boundary of said allotment to the commencing point.

#### WEST RIDING REDUCED AND RE-DEFINED.

Commencing on the northern boundary of the shire at the north-east angle of allotment 100, in the parish of Allambee East; thence south-easterly by the eastern boundary of said allotment to the Tarwin River; thence south-westerly by said river to the north-west angle of allotment 102, parish of Mardan; thence south-easterly by the western boundary of said allotment to its south-west angle; thence easterly by a road to the north-east angle of allotment 22; thence south by a road to the south-east angle of said allotment; thence east by a road to the north-east angle of allotment 38; thence south by a road to the south-east angle of allotment 48; thence west by a road to the north-east angle of allotment 106; thence south by a road to the south-west angle of allotment 108b; thence east by a road to the north-east angle of allotment 123; thence south by the east boundary of said allotment to its south-east angle; thence east by a road to the north-east angle of allotment B2; thence south by the east boundaries of allotments B2, 117a, 117b, and 117c to the south-east angle of allotment last named; thence south-westerly by a road to the southern angle of allotment A1, parish of Neerim; thence north-westerly to the northern angle of allotment A2; thence south-westerly to the south-west angle of allotment 15b; thence north by a road to the south-east angle of allotment 14n; thence west by the south boundaries of allotments 14b, 14a, 13b, and 13a to the south-west angle of the allotment last named; thence north by a road to the north-east angle of allotment 12c; thence west by the north boundaries of allotments 12c, 12n, 12n<sup>a</sup>, 12n<sup>b</sup>, and 12a to the north-west angle of the allotment last named; thence south by a road to the south-west angle of said allotment; thence west by the south boundary of allotment 10a to its south-west angle; thence west by a road to the south-west angle of allotment 60c, parish of Leongatha; thence north-easterly by a road to the north-east angle of allotment 56a; thence westerly by a road to the shire boundary at the south-west angle of allotment 72b, parish of Korumburra; thence following the shire boundary northerly, westerly, northerly, and easterly to the point of commencement.

#### SOUTH RIDING UNALTERED.

Commencing at a point on the eastern boundary of the shire where it is intersected by the Great Southern Railway; thence following said railway northerly and westerly to the north-eastern angle of the railway station ground at Meeniyan; thence north-westerly along a newly-surveyed road to the western boundary of allotment 30c, parish of Nerrena; thence north by a road to the north-west angle of allotment 30a; thence east by a road to the north-east angle of allotment 29a; thence north-easterly by a road to the northern angle of allotment 5; thence north by a road to the north-east angle of allotment 27c; thence north-easterly by a road to the north-east angle of allotment 1; thence north-westerly to the northern angle of allotment A2; thence south-westerly to the south-west angle of allotment 15b; thence north by a road to the south-east angle of allotment 14b; thence west by the south boundaries of allotments 14b, 14a, 13b, and 13a to the south-west angle of the allotment last named; thence north by a road to the north-east angle of allotment 12c; thence west by the north boundaries of allotments 12c, 12b, 12n<sup>a</sup>, 12n<sup>b</sup>, and 12a to the north-west angle of the allotment last named; thence south by a road to the south-west angle of said allotment; thence west by the south boundary of allotment 10a to its south-west angle; thence west by a road to the south-west angle of allotment 60c, parish of Leongatha; thence north-easterly by a road to the north-east angle of allotment 56a; thence westerly by a road to the north-west angle of allotment 52a; thence south by a road to the north-east angle of allotment 51b; thence west by a road to the shire boundary at the north-west angle of allotment 51a; thence following the shire boundary southerly, westerly, south-easterly, easterly, and northerly to the point of commencement.

#### MIRBOO RIDING UNALTERED.

Commencing at a point on the northern boundary of the shire at the south-west angle of allotment 53, parish of Mirboo; thence south by a road being eastern boundary of allotment 69 and part of 70 to its intersection with the main road from Mirboo to Boolarra; thence southerly by the last-named road to the Tarwin River; thence south-westerly by said river to the south-east angle of allotment 5, parish of Dumbalk; thence west by the south boundary and north by the west boundary of said allotment to its north-west angle; thence west by a road to the north-west angle of allotment 4a; thence south by a road to the south-east angle of allotment 1; thence west by the south boundary of said allotment to its south-west angle; thence south by a road to the south-east angle of allotment 71, parish of Mardan; thence west by the south boundary of allotment 71 and part of 70 to the north-east angle of allotment 119a; thence south by the east boundary of allotment 119a and 119b to the south-east angle of allotment last named; thence north-westerly by a road to the northern angle of allotment 75; thence south-westerly by a road to the north-east angle of allotment 27c, parish of Nerrena; thence south by a road to the northern angle of allotment 5; thence south-westerly by a road to the north-east angle of allotment 29a; thence west by a road to the north-west angle of allotment 30a; thence south by a road to a point on the western boundary of allotment 30c where it is intersected by a newly-surveyed road leading to the railway station; thence south-easterly by the last-named road to the north-eastern angle of the railway station ground at Meeniyan; thence along the Great Southern Railway line easterly and southerly to the eastern boundary of the shire; thence following the shire boundary northerly, easterly, northerly and westerly to the point of commencement.

#### POOWONG AND JEETHO SHIRE ENLARGED AND RE-DEFINED.

Commencing at the south-west angle of allotment 89, parish of Lang Lang; thence easterly by the south boundaries of that parish and the parish of Lang Lang East to the Bass River; thence south-easterly and east by a road to the north-west angle

of allotment 38, parish of Jeetho West; thence southerly by a road to the north-west angle of the parish of Jumbunna East; thence further southerly by the road forming the west boundary of that parish to the south-west angle thereof; thence easterly by the north boundary of the parish of Kongwak to the west boundary of allotment 2 in that parish; thence north and east by that allotment to the north-east angle thereof; thence south by a road to the north-west angle of block 30A; thence east by that block and a road to the south-east angle of block 36n; thence north by a road to the south-west angle of allotment 50n, parish of Leongatha; thence east by a road to the north-east angle of allotment 51B; thence north by a road to the north-west angle of allotment 52A; thence east by a road to the south-west angle of allotment 72n, parish of Korumburra; thence northerly by a road and the west boundary of allotments 68c, 68n, 68A, 52c, 52b, 52A, 51b, and 51A to the Great Southern Railway; thence westerly by the centre of said railway to the road known as the Kardella-road; thence northerly by that road through allotments 37, 36, 49b, 49c, 49A, and 41 to the northern boundary of allotment 49A; thence westerly by a road to the south-west angle of allotment 42; thence north by a road to the north-west angle of said allotment; thence west by a road to the south-west angle of allotment 43; thence north by a road to the north-west angle of allotment 44; thence east by the north boundary of the allotment last named to its north-east angle; thence north by a road to the north-west angle of allotment 46; thence east by a road to the south-east angle of allotment 11; thence north by the east boundary and west by the north boundary of said allotment to the road known as McDonald's Track; thence north-easterly by the latter road to the north-east angle of allotment 46, parish of Poowong East; thence west by a road and the north boundary of allotment 45, and south by the west boundary of the last-mentioned allotment to the north-east angle of allotment 43; thence west, north, and west by a road to the south-west angle of allotment 39; thence north by a road to the north-east angle of allotment 30; thence west by a road to the north-west angle of the last-mentioned allotment; thence north by the road forming the

west boundaries of allotments 29, 28, 27, and 26 to the Lang Lang River; thence north-westerly by that river to the north-east angle of allotment A2, parish of Longwarry; thence west by the north boundary of the last-named allotment to the north-west angle of same; thence south by a road to the south-west angle of allotment 82; thence west by the north boundary of allotment 54, parish of Poowong, to Pheasant Creek; thence southerly by said creek to the north-east angle of allotment 61; thence west by a road to the north-west angle of said allotment; thence south by a road to the south-east angle of said allotment; thence west by a road to the north-west angle of allotment 61, parish of Lang Lang East; thence south by a road to the north-east angle of allotment 63; thence west by the north boundary of the last-named allotment and west by the north boundary of allotment 70 to the north-west angle of same; thence south by a road to the north-east angle of allotment 105; thence west by a road and the north boundaries of allotments 104 and 103 to the south-west angle of allotment 73c; thence north by the west boundary of the last-named allotment to its north-west angle; thence south-westerly by a road to the south-east angle of allotment 53, parish of Lang Lang; thence north-westerly by a road to the north-west angle of allotment 74; thence south by the west boundaries of allotments 74 and 75 to the south-west angle of the last-named allotment; thence west by a road to the north-west angle of allotment 89; thence south by the west boundary of the last-named allotment to the commencing point.

Wherever the line so described as aforesaid runs beside or along any river, creek, or road, whether specifically mentioned or not, the centre of such river, creek, or road shall be taken to be the boundary line.

And the Honorable John William Taverner, Her Majesty's Commissioner of Public Works for Victoria, shall give the necessary directions herein accordingly.

THOS. BRISBANE,  
Acting Clerk of the Executive Council.

*The Constitution Act Amendment Act 1890, Part IV.*

ROLLS OF RATEPAYING ELECTORS DECLARED VALID.

*At the Executive Council Chamber, Melbourne, the twenty-eighth day of May, 1895.*

PRESENT:

His Excellency the Administrator of the Government.

Mr. Turner  
Mr. Peacock  
Mr. Gavan Duffy

Mr. Taverner  
Mr. McCulloch  
Mr. Williamson.

WHEREAS by Part IV. of *The Constitution Act Amendment Act 1890* (54 Vict. No. 1075) it is amongst other things enacted that where any accidental or unavoidable impediment, misfeasance, or omission shall have happened in the preparation or transmission or printing of any general roll or supplementary roll, or ordinary electoral roll or roll of ratepaying electors, the Governor in Council may take all such measures as may be necessary for removing such impediment, or rectifying such misfeasance or omission, or may declare any such roll valid as to and notwithstanding such impediment, misfeasance, or omission; and that every such Order in Council shall state specifically the nature of the impediment, misfeasance, or omission, and shall be forthwith published in the *Government Gazette*: Now therefore His Excellency the Administrator of the Government of Victoria, with the advice of the Executive Council thereof, doth declare valid the Rolls of Ratepaying Electors for the divisions of the Electoral Districts specified in the subjoined Schedule, notwithstanding the non-receipt by the respective Electoral Registrars for such divisions of the lists or portions thereof from the clerks of the municipal districts named in the third column of the said schedule within the time fixed for that purpose by the said Part of the said Act, that is to say:—

Schedule.

Electoral Districts.	Divisions.	Municipal Districts.
Benalla and Yarrawonga ... ..	Benalla ... ..	Shire of Benalla
Bourke West ... ..	Maribyrnong ... ..	Shire of Keilor
East Bourke Boroughs ... ..	Brunswick ... ..	Town of Brunswick
Dandenong and Berwick ... ..	Dandenong ... ..	Shire of Cranbourne
Dandenong and Berwick ... ..	Lyndhurst ... ..	Shire of Cranbourne
Delatite ... ..	Rothsay ... ..	Shire of Benalla
Delatite ... ..	Warrenbayne ... ..	Shire of Benalla
Donald and Swan Hill ... ..	Corong ... ..	Shire of Borung
Donald and Swan Hill ... ..	Swan Hill ... ..	Shire of Borung
Donald and Swan Hill ... ..	Towaninny ... ..	Shire of Borung
Donald and Swan Hill ... ..	Wirmbirchip ... ..	Shire of Borung
Essendon and Flemington ... ..	Essendon ... ..	Town of Essendon
Essendon and Flemington ... ..	Moonee Ponds ... ..	Town of Essendon
Gippsland Central ... ..	Tanjil ... ..	Shire of Morwell
Jolimont and West Richmond ... ..	Jolimont ... ..	City of Melbourne
Melbourne ... ..	Bourke ... ..	City of Melbourne
Melbourne ... ..	Lonsdale ... ..	City of Melbourne
Melbourne West ... ..	Railway ... ..	City of Melbourne
Numurkah and Nathalia ... ..	Katamatite ... ..	Shire of Tungamah
Polwarth ... ..	Cape Otway ... ..	Shire of Winchelsea
Ripon and Hampden ... ..	Beaufort ... ..	Shire of Lexton
St. Kilda ... ..	St. Kilda West ... ..	City of St. Kilda
Talbot and Avoca ... ..	Talbot ... ..	Borough of Talbot
Wangaratta and Rutherglen ... ..	Glenrowan ... ..	Shire of Benalla

And the Honorable Alexander James Peacock, Her Majesty's Chief Secretary for Victoria, shall give the necessary directions herein accordingly.

THOS. BRISBANE,  
Acting Clerk of the Executive Council.

*The Constitution Act Amendment Act 1890, Part III.*  
**ROLLS OF RATEPAYING ELECTORS DECLARED VALID.**

*At the Executive Council Chamber, Melbourne, the twenty-eighth day of May, 1895.*

PRESENT:

His Excellency the Administrator of the Government.  
 Mr. Turner | Mr. Taverner  
 Mr. Peacock | Mr. McCulloch  
 Mr. Gavan Duffy | Mr. Williamson.

**WHEREAS** by Part III. of *The Constitution Act Amendment Act 1890* (54 Vict. No. 1075) it is amongst other things enacted that where any accidental or unavoidable impediment, misfeasance, or omission shall have happened in the preparation or transmission or printing of any roll of ratepaying electors, the Governor in Council may by Order in Council take all such measures as may be necessary for removing such impediment, or rectifying such misfeasance or omission, or may declare any such roll valid as to and notwithstanding such impediment, misfeasance, or omission; and that every such Order in Council shall state specifically the nature of the impediment, misfeasance, or omission, and shall be forthwith published in the *Government Gazette*: Now therefore His Excellency the Administrator of the Government of Victoria, with the advice of the Executive Council thereof, doth hereby declare valid the Rolls of Ratepaying Electors for the divisions of the Electoral Provinces specified in the subjoined Schedule, notwithstanding the non-receipt by the respective Electoral Registrars for such divisions of the perfect copies of the Municipal Rolls from the clerks of the municipal districts named in the third column of the said schedule within the time fixed for that purpose by the said Part of the said Act, that is to say:—

Schedule.

Provinces.	Divisions.	Municipal Districts.
Melbourne ... ..	Central Richmond ... ..	City of Richmond
Melbourne ... ..	South Richmond ... ..	City of Richmond
North-Eastern ... ..	Benalla ... ..	Shire of Benalla
North-Western ... ..	Lowan ... ..	Shire of Borung
North-Western ... ..	St. Arnaud Shire ... ..	Shire of Borung
Southern ... ..	Brunswick ... ..	Town of Brunswick
South-Eastern ... ..	Berwick ... ..	Shire of Ferntree Gully
South-Eastern ... ..	Caulfield ... ..	Shire of Caulfield
South-Eastern ... ..	Cranbourne ... ..	Shire of Cranbourne
South-Western ... ..	Meredith ... ..	Shire of Meredith

And the Honorable Alexander James Peacock, Her Majesty's Chief Secretary for Victoria, shall give the necessary directions herein accordingly.

THOS. BRISBANE,  
 Acting Clerk of the Executive Council.

**MANSFIELD PUBLIC CEMETERY.**

**RULES AND REGULATIONS.**

**I**n pursuance of the powers vested in them, the Trustees of the Mansfield Public Cemetery rescind the Rules and Regulations published previously in the *Government Gazette*, and make the following Rules and Regulations, that is to say:—

- That all fees and charges shall be paid when applications are made or orders given, Schedule D.
- That the name, age, late place of residence, probable cause of death of the deceased, and also particulars mentioned in Schedule A shall be furnished at the time of giving the order.
- A burial right, Schedule B, shall give the holder and his representatives for ever the right of burial in the portion of ground thereby allotted as a private burial place, and the right, on obtaining the permission of the Trustees as hereafter mentioned, to erect and maintain any monument, tablet, or other erection therein.
- A permit, Schedule C, will, on application of the holder of a burial right, and deposit of a plan, design, or drawing of the proposed erection, or a copy of the proposed inscription or epitaph thereon, be granted to construct a vault or grave, and to erect a monument, cenotaph, tablet, or other erection thereon, if approved by the trustees, and subject to such terms and conditions as they may see fit to impose, and on payment of the fees mentioned in Schedule D.
- Notice of any burial shall be given at the sexton's residence at least eight (8) working hours prior to the time fixed for the burial.
- No coffin shall be buried within four feet of the ordinary level of the ground, unless it contains the body of a child under twelve years, when it shall not be less than three feet below that level, and a layer of earth at least one foot thick shall be left undisturbed above any coffin previously buried in the same grave.
- That no interment shall be permitted in any private grave or vault, without the production of the certificate of right of burial or other satisfactory evidence that the person desiring to bury therein is entitled to do so, except as provided for in the next rule.
- That in case of an application for interment in any private grave or vault, to which during life the deceased person had no claim, the written consent of the owner shall be given in with the order.
- That no burial shall be permitted to take place without a certificate from a registrar of deaths, coroner, or a justice of the peace, and such certificate shall be delivered to the sexton before the funeral enters the cemetery.
- That the hours fixed for burials shall be as follows:—On week days, September to April inclusive, from Eight a.m. to Five p.m.; May to August inclusive, from Eight a.m. to Four p.m. On Sundays throughout the year, from Two to Five p.m.
- That no burials shall be allowed between the hours of Five p.m. and Eight a.m., except by special permission of a quorum of the trustees.
- That every grave, vault, tomb, monument, tombstone, cenotaph, wall, fence, or other erection shall be maintained and kept in thorough order and repair by and at the expense of the owner. Should the owner's residence not be known, or he be out of the colony, the trustees to have power to do the work and keep an account against the owner.
- That any person putting up any erection or placing any inscription or epitaph in any part of the cemetery, without the permission of the trustees, shall be liable to the penalties imposed by the Act for so doing, and to be further dealt with as a trespasser.
- No re-interment or removal from another cemetery or another grave will be permitted until there be submitted a

certified copy of the original certificate of the coroner, justice of the peace, or registrar of deaths, and the licence for disinterment of the Minister of the Crown authorized in that behalf.

- That the fees for every exhumation shall be the same as set forth in Schedule D.
- That no wooden erection shall be allowed, except light neat posts for chains.
- That no dogs be allowed within the cemetery.
- That no smoking shall be allowed nor any firearms discharged within the cemetery.
- That no person shall be allowed to pluck any flower or take any shrub, tree, or plant from the cemetery, unless by the authority of the trustees first had and obtained.
- That no tree or shrub shall be planted in any portion of the cemetery, except as approved by the trustees; and any flower, tree, or shrub afterwards becoming a nuisance or causing damage, to be removed by direction of the trustees.
- Any workman employed in the cemetery, though not in the employment of the trustees, shall be required to comply with such general directions of the trustees or their secretary, as may be necessary for the control and good order of the cemetery.
- Sculptors, stonemasons, and others desirous of erecting tombstones, monuments, tablets, or railings, or of constructing vaults, or of placing inscriptions or epitaphs, shall first obtain licences in the form of Schedule E, from the trustees.
- All material required in the completion of any stone or other work shall be fully prepared before being taken into the cemetery, all refuse remaining after the work is completed shall be removed at once from the cemetery by the person employed on the work.
- The cemetery shall, unless otherwise ordered, open to be the public from sunrise to sunset daily, but the trustees shall have the right by themselves, their officers, and servants to remove from the cemetery all persons misconducting themselves, or violating the rules of propriety or decorum, or committing any nuisance or trespass, or injuring any erection or tree, shrub, flower, or border, or otherwise infringing the Act No. 1072, or any Act made or to be made amending the same.
- That a plan of the cemetery showing the distribution of the land, compartments, situations, and numbers of the graves and a registry of all certificates of rights of burial shall be kept at the office of the secretary.
- The office of the trust shall be kept open daily (Sundays, Christmas Day, and Good Friday excepted) from 9 a.m. till 5 p.m.

JNO. ELVINS,  
 WM. DOUGLAS,  
 JOHN BEGLEY.

HENRY H. KITCHEN, Chairman of Trustees.

SCHEDULE A.

- Number of burials.
- Name of deceased.
- Age of deceased.
- Late residence.
- Rank or occupation.
- Denomination.
- Date of burial.
- By whom ceremony performed.
- At what hour.
- Name of undertaker.
- Class of grave.
- Number of grave.
- Compartment No.
- If first or second burial.
- Cause of death.



Schedule B.

Form of Certificate of Right of Burial in the Mansfield General Cemetery.

On the application of \_\_\_\_\_ and upon the payment of the sum of \_\_\_\_\_ the Trustees of the Mansfield General Cemetery, in terms of the Act of Council 14 Victoria, No. 19, have agreed to grant, and do hereby grant, unto the said \_\_\_\_\_ permission to dig or make a grave or vault on that piece of ground \_\_\_\_\_ feet long by \_\_\_\_\_ feet broad, lying within the portion of the cemetery appropriated for burials and marked No. \_\_\_\_\_ on the map or plan of the said cemetery kept by trustees, with permission to erect or place on the said piece of ground a monument or tombstone. And it is hereby declared that the said \_\_\_\_\_ shall be entitled to have, maintain, and keep up such vault, monument, or tombstone, according to the terms of this permission, to and for the separate use of the said \_\_\_\_\_ and his representatives for ever (subject to rules) and: Provided always and it is hereby declared that the grant is made subject to the terms and conditions following:—

1. That the said piece of ground shall be kept and used by the said \_\_\_\_\_ and his representatives solely as a burying place, and that no other use shall be made thereof.
2. That no enclosing wall, fence, building, monument, or tombstone shall be erected or placed on the said piece of ground until a plan thereof has been exhibited to the said trustees, and their authority given for the erection thereof.
3. That the said grave or vault and the said wall, fence, building, monument, or tombstone shall be maintained and kept by the said \_\_\_\_\_ and his representatives in proper repair to the satisfaction of the said trustees.
4. That the said \_\_\_\_\_ and his representatives shall, in the use of the said piece of ground and access thereto, be subject in every respect to such rules and regulations as the trustees may from time to time make, and shall not be entitled to exercise the right to bury or inter therein, except on payment of such charges as shall from time to time be established by the said trustees.

Given under my hand and seal, at Mansfield, in the colony of Victoria, this \_\_\_\_\_ day of \_\_\_\_\_ A.D. 18 \_\_\_\_\_

Chairman of the Mansfield General Cemetery Trustees.  
Signed by the above in the presence of—

Register No.— \_\_\_\_\_ Secretary.  
Compartment No.— \_\_\_\_\_

Schedule C.

Mansfield General Cemetery.

Licence No. \_\_\_\_\_  
The trustees do hereby grant to \_\_\_\_\_ of \_\_\_\_\_ permission to erect \_\_\_\_\_ in the cemetery grounds, subject to rules and regulations and section 22 *Cemeteries Act 1890*.

Given at Mansfield this \_\_\_\_\_ day of \_\_\_\_\_ 18 \_\_\_\_\_  
Chairman.  
Secretary.

Schedule D.

SCALE OF FEES AND CHARGES FOR THE MANSFIELD CEMETERY.

For Burials when land not purchased.

	£	s.	d.
Single interment of child under twelve years	...	1	0
Single interment of child still-born	...	0	10
Single interment of adult	...	1	10

For Burials when land is selected and purchased.

Single interment, labour only	...	0	15	0
Single interment, labour only, adult	...	1	0	0

Land may be purchased on the following scale. Corner blocks and by the main paths 10s. extra per single grave.

1. Ground, 8 feet by 4 feet, taken continuously	...	2	0	0
2. Ground, 8 feet by 8 feet, taken continuously	...	3	10	0
3. Ground, 8 feet by 12 feet, taken continuously (10s. extra if not taken continuously.)	...	4	10	0
For each additional foot in width	...	0	5	0
Sinking, each additional foot	...	0	5	0
(When gads are used extra.)	...	...	...	...
Exhuming and re-interring within the cemetery	...	2	0	0
Permission to erect any stone	...	0	5	0
Permission to erect any monument	...	0	15	0

Extra

Interment not in usual hours	...	0	10	6
------------------------------	-----	---	----	---

JNO. ELVINS, } Trustees.  
WM. DOUGLAS, }  
JOHN BEGLEY, }  
HENRY H. KITCHEN, Chairman.

Approved by the Administrator of the Government in Council the 28th May, 1895.

THOS. BRISBANE,  
Acting Clerk of the Executive Council.

YARRA GLEN PUBLIC CEMETERY.

RULES AND REGULATIONS.

IN pursuance of the powers conferred by the *Cemeteries Act 1890*, the Trustees of the Yarra Glen Public Cemetery make the following Rules and Regulations (that is to say):—

1. These Rules and Regulations shall come into force immediately after their publication in the *Government Gazette*, and from and after such publication all rules and regulations heretofore made shall be and are hereby rescinded.
2. The office of the Trust shall be open daily (Sunday, Christmas Day, and Good Friday excepted), from 10 a.m. to 4 p.m.
3. All fees and charges shall be paid when applications are made or orders are given.
4. Any person desiring ground for a private grave shall apply to the trustees thereof, who, if the application is approved and the prescribed fees are paid, will issue a burial right (Schedule B) which shall give the holder and his representatives the exclusive right of burial or interment in the portion of ground allotted thereby as a family or private burial place, and the right, on obtaining the permission of the trustees, as hereinafter mentioned, to erect and maintain any monument, cenotaph, tablet, or other erection therein.
5. Any person desiring to construct a vault, grave, tombstone, or other erection shall apply to the trustees for permission to do so, and submit a plan or drawing with a copy of any proposed inscription or epitaph, and no such erection shall be made without the written approval of the trustees.
6. No interment shall be permitted until an application has been made, the particulars required in the form Schedule A given, an order obtained, and a certificate from a coroner, justice of the peace, or registrar of deaths has been delivered to the secretary, gatekeeper, or sexton.
7. Application for an order for interment shall be made at least eight working hours before the time fixed for the burial.
8. No coffin shall be buried within 4 feet of the ordinary level of the ground unless it contains the body of a child under 12 years, when it shall be not less than 3 feet below that level, and a layer of earth at least 1 foot thick shall be left undisturbed above any coffin previously buried in the same grave.
9. The hours for burials shall be—On week days, September to April inclusive, Ten a.m. to Six p.m.; May to August inclusive, Ten a.m. to Four p.m. On Sundays, throughout the year, from Eight to Ten a.m., or from Two to Five p.m.
10. No re-interment or removal from another cemetery or another grave will be permitted until there be submitted a certified copy of the original certificate of the coroner, justice of the peace, or registrar of deaths, and the licence for disinterment of the Minister of the Crown authorized in that behalf.
11. The trustees will cause all ordinary graves to be dug, but any person having paid the fee for a private grave, and requiring a brick grave or vault, shall be permitted to construct the same subject to the approval of the trustees, but every coffin placed therein shall be bricked in, cemented, and covered by a slab of stone, slate, or iron, securely cemented.
12. No private grave shall be re-opened or any interment permitted therein without the consent, in writing, of the person entitled to give the same.
13. No person employed by the trustees shall accept any gratuity whatever in the discharge of his duty, nor shall be allowed to be pecuniarily interested in any work in the cemetery other than that for which he receives payment or for which he has special authority from the trustees.
14. The cemetery shall, unless otherwise ordered, be open to the public from Seven a.m. to Sunset daily throughout the year.
15. No person shall be permitted to pluck any flower, or take any tree, shrub, or plant from the cemetery, unless with the previous authority of the trustees.
16. No smoking shall be allowed, nor any firearms discharged within the cemetery.
17. No dogs shall be allowed within the cemetery.

JOHN HICKS PETTY, } Trustees.  
WILLIAM CLEMENTS, }  
WILLIAM BELL, }

Schedule A.—Rule 6.

No. \_\_\_\_\_ Cemetery.  
Answers to be written to the following questions at the time of applying for order:—

1. Name of deceased?
2. Wife or child of?
3. Age?
4. Late residence?
5. Occupation?
6. What denomination?
7. Number of grave on plan? Section No.
8. Day of the funeral?
9. What hour, and if usual or extra?
10. If first or what other interment?
11. Nature of disease or supposed cause of death?

Signature of \_\_\_\_\_ Representative.  
Order given this \_\_\_\_\_ day of \_\_\_\_\_ 18 \_\_\_\_\_ at \_\_\_\_\_ o'clock.  
Grave \_\_\_\_\_ £ \_\_\_\_\_  
Sinking \_\_\_\_\_  
Interment fee \_\_\_\_\_  
Extra fee \_\_\_\_\_

Secretary. \_\_\_\_\_  
Order received this \_\_\_\_\_ day of \_\_\_\_\_ 18 \_\_\_\_\_ at \_\_\_\_\_ o'clock.  
Sexton. \_\_\_\_\_

Schedule B.—Rule 4.  
Burial Right.

No. \_\_\_\_\_  
On the application of \_\_\_\_\_ of \_\_\_\_\_ and upon payment of the sum of \_\_\_\_\_ pounds shillings, and per order No. \_\_\_\_\_ issued \_\_\_\_\_ the trustees of the

General Cemetery do hereby sell and grant unto the said the exclusive right of burial in that piece of ground feet long by feet broad, lying within the portion of the cemetery appropriated for burials, and marked No. compartment on the map or plan of the cemetery kept by the trustees, as a family or private burial place, for the sole and separate use of the said and h representatives. Provided always and it is hereby declared that this grant is made subject to the terms and conditions following, viz.:—First—That the said piece of ground shall be kept and used by the said or h representatives solely as a burial place. Second—That the said and h representatives shall, in the use of the said piece of ground and access thereto, be subject in every respect to such rules and regulations as the trustees of the said cemetery may from time to time make, and shall not be entitled to exercise the right to bury or inter therein except on payment of such fees as may from time to time be legally demanded, according to the scale of fees published as the Act directs. Given under our hands, at in the colony of Victoria, this day of A.D. 18

Signed by the above trustees in the presence of—  
Trustees.  
Secretary.

SCALE OF FEES.

In pursuance of the powers conferred by the *Cemeteries Act 1890*, the Trustees of the Yarra Glen Public Cemetery make the following Scale of Fees, which shall come into force immediately after its publication in the *Government Gazette*, and from and after such publication every scale of fees heretofore made shall be and is hereby rescinded:—

	£	s.	d.
Public Graves.			
Single interment of adult body, including sinking	1	10	0
Single interment of child under twelve years, including sinking	1	0	0
Interment of still-born child, including sinking	0	7	6

Land for Private Graves.

*9 feet x 4 feet, selected by trustees, for adult body	1	10	0
*6 feet x 3 feet, or 4ft. 6in. x 4 feet, selected by trustees, for child under twelve years	1	0	0
*9 feet x 4 feet, selected by applicant	2	10	0
On approval of the trustees, a greater width, at per foot	0	15	0

Sinking Private Graves.

4ft. 6in., for child's body	0	10	0
6 feet, for adult	1	0	0
Extra—First additional foot	0	4	0
Second additional foot	0	5	0
Third additional foot	0	6	0

Miscellaneous Fees.

Re-opening a grave or vault	1	1	0
Exhumation of a body, not involving extra labour	1	1	0
Re-interment of a body	1	1	0
Burial on Sundays, extra—For adult	1	0	0
child	0	10	0
Burial not within the hours mentioned in Rule 8, extra	0	10	6

\* Including burial right, and the right, on obtaining permission from the trustees, to erect and maintain any monument, cenotaph, tablet, or other erection therein.

JOHN HICKS PETTY,  
WILLIAM CLEMENTS,  
WILLIAM BELL, } Trustees.

Approved by the Administrator of the Government in Council the 28th May, 1895.

THOS. BRISBANE,  
Acting Clerk of the Executive Council.

LEXTON PUBLIC CEMETERY.

REVISED Scale of Fees of the Lexton Public Cemetery as fixed at meeting of Trustees, 6th April, 1895:—

Public Graves.

Single interment of adult	£1	0	0
Single interment of child under 12 years	0	10	0
Single interment of still-born child	0	5	0

Private Graves and Family Vaults.

Single grave, 9 feet by 4 feet	1	10	0
Family graves or vaults—per foot frontage	0	7	6
For each interment of adult in private ground	0	5	0
For each interment of child under 12 years in private ground	0	2	6

No second interment of adult allowed within twenty years, unless the grave had been originally sunk to a depth of 7 feet 6 inches.

No difference made in the fees for re-opening public graves. The above to come in force as soon as gazetted.

LACHLAN MCKENZIE,  
JAMES G. ROBERTSON,  
JAMES KELLY,  
DAVID GRAY,  
JOHN WARREN, } Trustees.

Approved by the Administrator of the Government in Council the 28th May, 1895.

THOS. BRISBANE,  
Acting Clerk of the Executive Council.

APPROACHING LAND SALES.

SALES of Crown Lands in Fee simple to be held at the under-mentioned places and dates, viz.:—

	No. of Gazette.		No. of Gazette.
Ararat—		Melbourne—	
Thursday, 13 June	69	Tuesday, 18 June	72
Avoca—		Friday, 21 June	72
Wednesday, 26 June	74	Tuesday, 25 June	74
Bairnsdale—		Murtoa—	
Tuesday, 11 June	66	Tuesday, 25 June	74
Ballarat—		Omeo—	
Wednesday, 19 June	72	Wednesday, 26 June	74
Bendigo—		Rushworth—	
Tuesday, 25 June	72	Wednesday, 26 June	74
(Supplementary)—		Seymour—	
Tuesday, 25 June	74	Friday, 28 June	74
Boort—		Shepparton—	
Monday, 10 June	66	Thursday, 20 June	72
Casterton—		Smythesdale—	
Friday, 28 June	74	Wednesday, 26 June	72
Colac—		Swan Hill—	
Friday, 14 June	60	Friday, 14 June	60
Condah—		Tatura—	
Wednesday, 26 June	74	Wednesday, 26 June	74
Geelong—		Wangaratta—	
Tuesday, 11 June	69	Tuesday, 18 June	72
Horsham—		Warracknabeal—	
Monday, 24 June	74	Thursday, 13 June	66
Inglewood—		Woodend—	
Monday, 17 June	69	Friday, 28 June	74
		Yea—	
		Thursday, 27 June	74

Lands and Survey Office, Melbourne.

COMMITTEE OF MANAGEMENT OF A RESERVE FOR DRAINAGE PURPOSES IN THE MUNICIPAL DISTRICT OF MARYBOROUGH.

WHEREAS by the 136th section of the *Land Act 1890* power is given to the Board of Land and Works to make and alter or rescind rules and regulations, or to rescind any rules and regulations heretofore made, for the care, protection, and management of all public parks and reserves not conveyed to and vested in trustees, and for the preservation of good order and decency therein: Now therefore the Board of Land and Works, in pursuance of the power conferred as aforesaid, do hereby make the Regulation following to be observed and enforced in respect of the lands temporarily reserved by Orders of 16th October, 1888, and 17th February, 1891, respectively, as a site for Drainage purposes in the municipal district of Maryborough.

REGULATION.

The said reserve shall be under the control of the Borough Council of Maryborough, as a Committee of Management thereof.

In witness whereof the common seal of the Board of Land and Works was hereunto affixed this 22nd day of May, 1895, in presence of—

R. W. BEST,  
President.

THOS. F. MORKHAM,  
Member.

—(Corr.95/M.74344.)

COMMITTEE OF MANAGEMENT OF A RESERVE FOR DRAINAGE AND ROAD PURPOSES IN THE MUNICIPAL DISTRICT OF MARYBOROUGH.

WHEREAS by the 136th section of the *Land Act 1890* power is given to the Board of Land and Works to make and alter or rescind rules and regulations, or to rescind any rules and regulations heretofore made, for the care, protection, and management of all public parks and reserves not conveyed to and vested in trustees, and for the preservation of good order and decency therein: Now therefore the Board of Land and Works, in pursuance of the power conferred as aforesaid, do hereby make the Regulation following to be observed and enforced in respect of the land temporarily reserved by Order of the 16th October, 1888, as a site for Drainage and Road purposes in the municipal district of Maryborough (la. 1r. 10p.).

REGULATION.

The said reserve shall be under the control of the Borough Council of Maryborough as a Committee of Management thereof.

In witness whereof the common seal of the Board of Land and Works was hereunto affixed this 22nd day of May, 1895, in presence of—

R. W. BEST,  
President.

THOS. F. MORKHAM,  
Member.

—(Corr.95/M.74344.)

LANDS TEMPORARILY RESERVED FROM SALE,  
ETC.

**I**N pursuance of the provisions of the *Land Act 1890* (54 Vict. No. 1106, § 10 and 13) and the *Education Act 1890* (54 Vict. No. 1086, § 4): Notice is hereby given that the Administrator of the Government, with the advice of the Executive Council, has, by Orders made on the 28th day of May, 1895, reserved, temporarily, from sale and leasing, and from having a licence granted in respect thereof, and has also (unless where otherwise specified) excepted from occupation for mining purposes or for residence or business under any miner's right or business licence, in pursuance of section 10 of the *Land Act 1890* aforesaid, the lands hereinafter described, viz.:—

**BUMBERRAH (SWAN REACH).**—Site for a Mechanics' Institute, also excepted from occupation for residence or business under any miner's right or business licence.—Two roods, county of Dargo, parish of Bumberrah: Commencing at a point bearing west seven chains forty-three links and three-tenths from the south-west angle of allotment 57A<sup>2</sup>; bounded thence by a road bearing west one chain nine links; thence by a line bearing north four chains sixty-one links; thence by a road bearing east one chain nine links; and thence by a line bearing south four chains sixty-one links to the point of commencement.—(B.99<sup>(2)</sup>) (94.L.19754).

**COHUNA.**—Site for Water Supply purposes, also excepted from occupation for residence or business under any miner's right or business licence.—Two acres, county of Gunbower, village of Cohuna, being part of allotment 2: Commencing at the north-east angle of the said allotment; bounded thence by a road bearing S. 7° 50' W. four chains forty-seven links; thence by lines bearing respectively N. 82° 9' W. four chains forty-seven links and N. 7° 50' E. four chains forty-seven links; and thence by a road bearing S. 82° 9' E. four chains forty-seven links to the point of commencement.—(C.424A) (94.C.85431).

**GLEN WILLS.**—Site for a Mechanics' Institute and Free Library, also excepted from occupation for mining purposes or for residence or business under any miner's right or business licence.—Thirty-five perches and three-tenths, county of Bogong, township of Glen Wills, being allotment 10 of section 6: Commencing at the intersection of the south side of Tourmaline-street and the west side of Aurum-street; bounded thence by the latter street bearing S. 31° 49' W. ninety-eight links and seven-tenths; thence by allotment 11 bearing N. 58° 11' W. two chains fifty links; thence by a right-of-way bearing N. 31° 49' E. seventy-seven links and eight-tenths; and thence by Tourmaline-street aforesaid bearing S. 62° 57' E. two chains fifty links and nine-tenths to the point of commencement.—(G.225<sup>(1)</sup>) (93.L.19820).

**TOOLLEEN.**—Site for a State School, also excepted from occupation for mining purposes, or for residence or business under any miner's right or business licence.—Four acres two perches, county of Rodney, township of Toolleen: Commencing at a point bearing N. 26° 21' W. one chain from the north-west angle of section 23; bounded thence by a road bearing N. 63° 39' E. four chains; and thence by lines bearing respectively north seven chains eighty-one links and a half, S. 63° 39' W. seven chains forty-seven links, and S. 26° 21' E. seven chains to the point of commencement.—(T.98B) (95.E.19089).

**WATCHEM.**—Site for Water Supply purposes, also excepted from occupation for residence or business under any miner's right or business licence.—Ninety-four acres two roods seventeen perches, county of Borung, parish of Watchem, being part of allotment 1B: Commencing at the south-east angle of the said allotment; bounded thence by a road bearing west thirty-five chains four links; thence by the Railway Reserve bearing north twenty-seven chains; thence by allotment 1A bearing east thirty-five chains four links; and thence by allotment 95, parish of Corack, bearing south twenty-seven chains to the point of commencement.—(W.304<sup>(4)</sup>) (95.S.62560).

**WELSHPOOL.**—Site for a Cemetery, also excepted from occupation for residence or business under any miner's right or business licence.—Nine acres one rood thirty-one perches and two-tenths, county of Buln Buln, township of Welshpool, being suburban allotment 35 of section 1: Commencing at the south-west angle of the allotment; bounded thence by a road bearing N. 29° 58' E. eleven chains fifty-eight links and three-tenths and N. 89° 59' E. eight chains forty-eight links and four-tenths; thence by a line bearing south-westerly nine chains seventy-two links and eight-tenths in an arc of a circle whose centre lies forty-eight chains seventy-five links westerly; thence by a line bearing S. 28° 34' W. one chain twenty-four links; and thence by a road bearing west nine chains eighty-nine links and seven-tenths to the point of commencement.—(W.128c) (94.P.38716).

**WORANGA.**—Site for a Night-soil Depot, also excepted from occupation for residence or business under any miner's right or business licence.—Twenty acres, county of Buln Buln, parish of Woranga, being part of allotment 8: Commencing at a point bearing N. 9° 30' W. seven chains sixty-five links and N. 0° 9' E. three chains forty-eight links from the north-east angle of allotment 8A<sup>1</sup>; bounded thence by lines bearing respectively north fourteen chains fourteen links and two-tenths, east fourteen chains fourteen links and two-tenths, south fourteen chains fourteen links and two-tenths, and west fourteen chains fourteen links and two-tenths to the point of commencement.—(W.219<sup>(2)</sup>) (92.A.20774).

R. W. BEST,  
Commissioner of Crown Lands and Survey.

Lands and Survey Office,  
Melbourne, 28th May, 1895.

PROPOSED REVOCATION OF THE TEMPORARY  
RESERVATION OF LANDS.

**I**N pursuance of the provisions of the *Land Act 1890* (54 Vict. No. 1106, § 10 and 13): Notice is hereby given that it is the intention of the Administrator of the Government, with the advice of the Executive Council, to revoke the temporary reservations of the lands hereinafter referred to, viz.:—

*The following Notices were gazetted 1<sup>o</sup> on 17 May, pursuant to Orders of 14 May, 1895.*

**DOOKIE.**—The temporary reservation, by Order of the 12th June, 1888, of one hundred and thirty-eight acres one rood thirty-three perches of land in the parish of Dookie, as a site for Watering purposes, is about to be revoked.—(D.96<sup>(1)</sup>) (94.A.21858).

**KELLALAC.**—The temporary reservation, by Order of the 4th August, 1873, of ninety acres, more or less, of land in the parish of Kellalac (formerly Werrigar), as a site for Watering purposes, is about to be revoked so far as regards the portion thereof hereinafter described, viz.:—Fifty-two acres, more or less: Commencing at the north-west angle of allotment 14; bounded thence by that allotment bearing S. 0° 5' E. thirty-seven chains; thence by a line bearing west to the permanent reserve one hundred and fifty links wide along the east bank of the Yarriambiack Creek; thence by that reserve northerly to the road forming the south boundary of allotment 149; and thence by that road easterly to the point of commencement.—(K.154<sup>(2)</sup>) (95.S.60311).

**MINDAI AND CLARKESDALE.**—The temporary reservation, by Order of the 20th October, 1879, of four hundred and seventy-three acres thirty-two perches of land in the parishes of Mindai and Clarkesdale, as a site for Water Supply purposes, is about to be revoked so far as regards the portions thereof hereinafter described, viz.:—

One hundred and fifty acres, more or less, parish of Mindai: Commencing at the north-west angle of allotment 2 of section B; bounded thence by lines bearing respectively N. 34° 13' W. thirty-one chains sixty-nine links, S. 55° W. four chains sixty-eight links, N. 70° 36' W. twenty-two chains twenty-eight links, and N. 18° 10' W. thirty-three chains forty-one links to the south angle of allotment 2B of section A; and thence by the western, southern, and eastern boundaries of the reserve to the point of commencement.

Also: Commencing at the north-west angle of allotment 2 of section B, parish of Clarkesdale; bounded thence by lines bearing respectively S. 4° 56' W. ten chains nine links, S. 33° 9' E. fifteen chains twenty-three links, and N. 0° 30' E. thirteen chains seventy-nine links; and thence by allotment 2 aforesaid bearing N. 39° 53' W. eleven chains eighty-two links to the point of commencement.—(M.122<sup>(2)</sup>) (95.G.38101).

*The following Notices were gazetted 1<sup>o</sup> on 31 May, pursuant to Orders of 28 May, 1895.*

**BUMBERRAH (SWAN REACH).**—The temporary reservation, by Order of the 15th September, 1890, of two roods of land in the parish of Bumberrah, as a site for a Mechanics' Institute, is about to be revoked.—(B.99<sup>(2)</sup>) (94.L.19754).

**BUMBERRAH (SWAN REACH).**—The temporary reservation, by Order of the 17th February, 1879, of five acres of land in the parish of Bumberrah, as a site for Public purposes (State School), is about to be revoked.—(B.90<sup>(2)</sup>) (94.L.19754).

**COHUNA.**—The temporary reservation, by Order of the 20th October, 1890, of twenty-three acres two roods twenty perches of land, in the village of Cohuna, as a site for an Experimental Farm, is about to be revoked so far as regards the portion thereof hereinafter described, viz.:—Two acres, being part of allotment 2: Commencing at the north-east angle of the said allotment; bounded thence by a road bearing S. 7° 50' W. four chains forty-seven links; thence by lines bearing respectively N. 82° 9' W. four chains forty-seven links and N. 7° 50' E. four chains forty-seven links; and thence by a road bearing S. 82° 9' E. four chains forty-seven links to the point of commencement.—(C.424A) (94.C.85431).

**KARRABUMET.**—The temporary reservation, by Order of the 19th March, 1894, of four acres two roods sixteen perches of land in the town of Karrabumet, being part of section H, as a site for Supply of Material for Road-making, is about to be revoked so far as regards the portion thereof hereinafter described, viz.:—One acre: Commencing at the south-west angle of the site; bounded thence by a road bearing north two chains one link; thence by lines bearing respectively east four chains ninety-two links and S. 2° 36' E. two chains one link; and thence by a road bearing west five chains one link to the point of commencement.—(K.119A<sup>(2)</sup>) (95.C.85854).

**KYABRAM EAST.**—The temporary reservation, by Order of the 8th March, 1887, of twenty acres of land in the parish of Kyabram East, being part of allotment 120, as a site for Water Supply purposes, is about to be revoked.—(K.115<sup>(4)</sup>) (94.L.33959).

**WELSHPOOL.**—The temporary reservation, by Order of the 3rd March, 1890, of seventeen acres of land in the parish of Welshpool, being suburban allotments 19, 20, and 21 of section 1, as a site for a Cemetery, is about to be revoked.—(W.128<sup>(1)</sup>) (94.P.38716).

R. W. BEST,  
Commissioner of Crown Lands and Survey.

Lands and Survey Office,  
Melbourne.

REVOCATION OF THE TEMPORARY RESERVATION OF LANDS.

IN pursuance of the provisions of the *Land Act 1890* (54 Vict. No. 1106, § 10 and 13), the Administrator of the Government in Council has, by Order made on the 28th day of May, 1895, revoked the temporary reservation of the land hereinafter referred to, viz.:-

BOORT (LAKE YANDO).—Site for Camping and affording access to Water. See *Gazette* of 22 February, 1895.

R. W. BEST,  
Commissioner of Crown Lands and Survey.  
Lands and Survey Office,  
Melbourne, 28th May, 1895.

LANDS PROPOSED TO BE PERMANENTLY RESERVED FROM SALE.

IN pursuance of the provisions of the *Land Act 1890* (54 Vict. No. 1106, § 10 and 12): Notice is hereby given that it is the intention of the Administrator of the Government in Council to reserve from sale, *permanently*, the lands hereinafter described, viz.:-

The following Notice was gazetted 1<sup>o</sup> on 17 May, pursuant to Order of 14 May, 1895.

GEELOG.—Site for an Asylum for Aged Females about to be permanently reserved, being the site temporarily reserved therefor by Order of the 2nd March, 1891.—Thirty-six perches and eight-tenths, county of Grant, town of Geelong, being allotment 10 of section 15B: Commencing at the intersection of the eastern side of Bellarine-street and the southern side of McKillop-street; bounded thence by the latter street bearing S. 79° E. one chain; thence by allotment 9 bearing S. 11° W. two chains thirty links; thence by a right-of-way bearing N. 79° W. one chain; and thence by Bellarine-street aforesaid bearing N. 11° E. two chains thirty links to the point of commencement.—(G.259) (95.A.25405).

R. W. BEST,  
Commissioner of Crown Lands and Survey.  
Lands and Survey Office,  
Melbourne.

COMMONS ABOUT TO BE DIMINISHED OR ABOLISHED.

IN pursuance of the provisions of the *Land Act 1890* (54 Vict. No. 1106, § 107): Notice is hereby given that the Administrator of the Government in Council is about to diminish or abolish (as the case may be) the Commons hereinafter mentioned, viz.:-

The following Notice was gazetted 1<sup>o</sup> on 3 May, pursuant to Order of 30 April, 1895.

THE BEAUFORT, RAGLAN, CHARLTON, AND EURAMBEEN UNITED FARMERS' AND GOLD-FIELD COMMON is about to be further diminished by deducting therefrom fifty-one acres one rood twenty-five perches of land in the parish of Beaufort, being the block applied for by Edwin Rogers.—(90.1794/67.)

R. W. BEST,  
Commissioner of Crown Lands and Survey.  
Lands and Survey Office,  
Melbourne.

*Fisheries Act 1890.*

OYSTER DREDGING IN WESTERN PORT BAY.

PROCLAMATION

By His Excellency the Honorable Sir John Madden, Knight, the Chief Justice of the Supreme Court of the Colony of Victoria, and Administrator of the Government of the said Colony, &c., &c., &c.

WHEREAS by the *Fisheries Act 1890* (54 Vict. No. 1093) it is amongst other things enacted that it shall be lawful for the Governor in Council from time to time, by Proclamation in the *Government Gazette*, to close any natural oyster bed, and that every such Proclamation may be explained, varied, revoked, annulled, or superseded by any other Proclamation under the said Act: And whereas it is expedient to revoke the Proclamation made under the Hand of the Governor of Victoria and the Seal of the Colony, under the provisions of the said Act, and bearing date the 2nd day of July, 1894, relating to dredging for oysters in Western Port Bay: Now therefore I, the Administrator of the Government of Victoria, with the advice of the Executive Council thereof, do hereby revoke such Proclamation, and do by this Proclamation permit dredging for oysters in Western Port Bay to be carried on in all parts of such bay between midnight on Sunday and midnight on Friday in each week, and do limit the quantity of oysters to be taken by each boat to one bag of four bushels capacity per diem during such time.

Given under my Hand and the Seal of the Colony, at Melbourne, this twenty-eighth day of May, in the year of our Lord One thousand eight hundred and ninety-five, and in the fifty-eighth year of Her Majesty's reign.

(L.S.) JOHN MADDEN.

By His Excellency's Command,  
R. W. BEST,  
Commissioner of Trade and Customs.

GOD SAVE THE QUEEN!

CUTTING, DIGGING, OR REMOVING TIMBER FROM CERTAIN CROWN LANDS PROHIBITED.

PROCLAMATION

By His Excellency the Honorable Sir John Madden, Knight, the Chief Justice of the Supreme Court of the Colony of Victoria, and Administrator of the Government of the said Colony, &c., &c., &c.

WHEREAS by Part I. of the *Land Act 1890* (54 Vict. No. 1106) it is amongst other things enacted that, notwithstanding anything thereinbefore contained, the Governor in Council may by Proclamation declare that no person, although he be duly licensed or otherwise authorized, shall cut, dig, or remove live or dead timber, or particular description of timber or bark, stone, gravel, sand, loam, brick, or other earth, from such portions of Crown lands as are named in such Proclamation, or shall exercise on any such portions the powers, or any of them, conferred by any licence granted under the authority of Division 8 of Part I. of the said Act: Now therefore I, the Administrator of the Government of Victoria, with the advice of the Executive Council thereof, do hereby declare that no person, although he be duly licensed or otherwise authorized, shall cut, dig, or remove timber which, at a height of two feet from the surface of the ground, is of a less diameter than eighteen inches on or from the Crown lands in the parishes of Eldorado and Woorraage North, temporarily reserved, by Order of the 26th March, 1895, for the preservation and growth of timber, and described in the *Government Gazette* of the 29th March, 1895, p. 1263.—(94.I.15603.)

Given under my Hand and the Seal of the Colony, at Melbourne, this twenty-eighth day of May, in the year of our Lord One thousand eight hundred and ninety-five, and in the fifty-eighth year of Her Majesty's reign.

(L.S.) JOHN MADDEN.

By His Excellency's Command,

R. W. BEST,  
Commissioner of Crown Lands and Survey.

GOD SAVE THE QUEEN!

TOWNSHIP AT BOLWARRAH.

PROCLAMATION

By His Excellency the Honorable Sir John Madden, Knight, the Chief Justice of the Supreme Court of the Colony of Victoria, and Administrator of the Government of the said Colony, &c., &c., &c.

WHEREAS by the *Land Act 1890* (54 Vict. No. 1106, Part I., section 73) it is amongst other things enacted that the Governor in Council may from time to time, by a notice in the *Government Gazette*, proclaim as a street or road or as a township any portion or portions of Crown lands, and that the lands in such township or within any city, town, or borough proclaimed before the passing of *The Land Act 1884* shall be sold by auction in the manner provided in the *Land Act 1890* aforesaid for the sale of Crown lands by public auction, and that the lands upon which such street or road have been proclaimed shall be and be deemed to be thenceforward dedicated to the public: Now therefore I, the Administrator of the Government of Victoria, by and with the advice of the Executive Council thereof, do by this notice proclaim as a township the portion of Crown lands hereinafter described, that is to say:—

TOWNSHIP AT BOLWARRAH, IN THE PARISH OF KORWEINGUBOORA.—County of Grant, parish of Korweinguboorra: Commencing at the north-west angle of allotment 11 of section 5; bounded thence by the road from Ballarat bearing north-easterly thirteen chains eight links; thence by a road bearing south-easterly five chains thirty-one links; thence by allotment 8 bearing south-westerly ten chains thirty-three links; thence by allotment 12 bearing south-westerly six chains sixty-six links; and thence by a road bearing north-westerly eight chains sixty-five links to the point of commencement.—(95.T.30141).

Given under my Hand and the Seal of the Colony, at Melbourne, this twenty-eighth day of May, in the year of our Lord One thousand eight hundred and ninety-five, and in the fifty-eighth year of Her Majesty's reign.

(L.S.) JOHN MADDEN.

By His Excellency's Command,

R. W. BEST,  
Commissioner of Crown Lands and Survey.

GOD SAVE THE QUEEN!

## Land Acts.

## AREAS OF LANDS INCREASED AND DIMINISHED

## PROCLAMATION

By His Excellency the Honorable Sir John Madden, Knight, the Chief Justice of the Supreme Court of the Colony of Victoria, and Administrator of the Government of the said Colony, &c., &c., &c.

WHEREAS by the *Land Act 1890* it is amongst other things enacted that the Governor in Council may, by Proclamation to be published in the *Government Gazette*, from time to time increase or diminish the area of land comprised in any of the classes mentioned in section 6 of Part I. of the said Act, except increasing lands which may be sold by auction: And whereas by the *Land Act 1891* it is amongst other things further enacted that where any portion of Crown lands not exceeding twenty acres, and not contiguous or adjacent to any other Crown lands, is so situated as to make it desirable in the opinion of the Governor in Council that the same should be sold, or where any portion of Crown lands not exceeding three acres is required for a site for a church or for any charitable purpose for which land cannot legally be reserved, the Governor in Council may direct the sale of such portion of Crown lands, and for such purpose may increase the area of land described in the Second Schedule to the *Land Act 1890* as lands which may be sold by auction by adding such portion thereto: And whereas by the *Land Act 1893* it is amongst other things further enacted that, notwithstanding anything contained in section 6 of the *Land Act 1890* aforesaid, the Governor in Council may increase the area of land described in the Second Schedule to the said last-mentioned Act as lands which may be sold by auction by adding thereto any portion of the Crown lands described in the said Schedule as Swamp lands: Now therefore I, the Administrator of the Government of Victoria, by and with the advice of the Executive Council thereof, do hereby increase or diminish (as the case may be) the areas of Crown lands comprised in Classes 2, 3, 4, and 5 of section 6 of the *Land Act 1890* aforesaid to the extent set forth in the subjoined Schedules respectively, that is to say:—

The Schedules referred to:

## AREA OF AGRICULTURAL AND GRAZING LANDS INCREASED.

County.	Parish.	Block.	Area.			Description.	
			A.	R.	P.		
Delatite <sup>1</sup>	Toombullup	63A	100	0	0	Formerly reserved for Township purposes (Mahaikah), adjoining the 32nd section holdings of J. Stewart, T. Bowler, and O. Egan	
Moirā <sup>1</sup>	Boosey	189	18	2	14	Forfeited 20th section leasehold of Francis Hopkins	
Rodney <sup>1,2</sup>	Kyabram East	74A	20	0	0	} Formerly reserved for Public purposes	
		74B	20	0	0		
		74C	20	0	0		
Rodney <sup>1</sup>	Weston	22, sec. 1	320	0	0	Forfeited 19th section holding of John Burke	
Bendigo <sup>1</sup>	Shelbourne	15A, sec. 5	31	0	36	Forfeited 20th section leasehold of Matthew Jenkinson	
Talbot <sup>1</sup>	Wombat	1, sec. 7A	7	1	30	Formerly held under section 49 by Nicholas Renouf	
Talbot <sup>1</sup>	Castlemaine	42c, sec. 2A	20	0	0		
Kara Kara <sup>1,3</sup>	Gowar	100B	150	0	0	The southern portion of allotment 100, formerly held under grazing licence by John Gleeson	
Lowan <sup>1</sup>	Awonga	71	319	3	24	Forfeited 20th section leasehold of Henry Burns	
Follett <sup>1</sup>	Roseneath	33A	64	0	0	Formerly reserved for aborigines	
Dundas <sup>1</sup>	Balmoral	6A, sec. XI.	46	0	0	Licensed under section 67 to John Blakely	
Grenville <sup>1</sup>	Clarkesdale	7, sec. D	77	0	0		
		21s	256	0	0		
		21o	110	0	0		
		21p	125	0	0		
		21q	187	0	0		
		21r	263	0	0		
		21s	273	0	0		
		21t	149	0	0		
		21u	211	0	0		
		21v	209	0	0		
	21w	276	0	0			
	21x	29	0	0			
Buln Buln <sup>1</sup>	Glencoe	21s	273	0	0	} Formerly known as the Glencoe Morass	
		21t	149	0	0		
		21u	211	0	0		
		21v	209	0	0		
		21w	276	0	0		
		21x	29	0	0		
Buln Buln <sup>1</sup>	Neerim	77g	20	0	0		Formerly applied for by Edward Dillon
Buln Buln <sup>1</sup>	Neerim	78A	80	0	0		
Buln Buln <sup>1</sup>	Toora	27, sec. C	195	1	29		Forfeited 20th section leasehold of Eunice Oswin
Evelyn <sup>1</sup>	Warburton	251	20	0	0		Formerly licensed under section 65 to Emelie A. Simpson
Bourke <sup>1</sup>	Macedon	V	29	3	36	Forfeited 20th section leasehold of Patrick O'Connor	

## AREA OF AURIFEROUS LANDS DIMINISHED.

County.	Parish.	Area.			Description.
		Acres.			
Grenville	Clarkesdale	77			Now block 7, section D
Buln Buln	Neerim	20			Now block 77g
Buln Buln	Neerim	80			Now block 78A
Evelyn	Warburton	20			Allotment 251

## AREA OF LANDS WHICH MAY BE SOLD BY AUCTION DIMINISHED.

County.	Parish.	Area.			Description.
		Acres.			
Rodney	Kyabram East	20			Now included in block 74A, 74B, and 74C
Dundas	Balmoral	46			Now block 6A, sec. XI.
Buln Buln	Glencoe	2,098			Formerly the Glencoe Morass

<sup>1</sup> All applications must be lodged with the Land Officer for the district in which the land is situated, and such applications so lodged before or on the 14th June, 1895, will be deemed to have been simultaneously made.

<sup>2</sup> Available under section 42 only.

<sup>3</sup> Available under section 32 only.

May 31, 1895.

1988

AREA OF SWAMP LANDS DIMINISHED AND LANDS WHICH MAY BE SOLD BY AUCTION INCREASED.

County.	Parish.	Allotment.	Area.	Description.
Grenville	Poliah South	62A	A. R. P. 160 3 39	North of and adjoining Lake Corangamite

Given under my Hand and the Seal of the Colony, at Melbourne, this twenty-eighth day of May, in the year of our Lord One thousand eight hundred and ninety-five, and in the fifty-eighth year of Her Majesty's reign.

(L.S.)

JOHN MADDEN.

By His Excellency's Command,

R. W. BEST,  
Commissioner of Crown Lands and Survey.

GOD SAVE THE QUEEN!

Land Acts.

LICENCES UNDER THE LAND ACTS 1869, 1884, AND 1890 REVOKED OR DECLARED VOID.

NOTICE is hereby given that the Licences mentioned in the Schedule hereunder have been revoked, forfeited, or declared void for the reasons specified in each case.

R. W. BEST,  
Commissioner of Crown Lands and Survey.

Department of Lands and Survey,  
Melbourne, 29th May, 1895.

District.	Corr. No.	Name of Licensee.	Section of Land Act under which Licensed.	Parish.	Area.	Order in Council dated—	Reasons for Forfeiture, &c.	Pay Office.
					A. R. P.			
Licences under <i>The Land Act 1869</i> :								
Echuca	142	Thomas Dawkins	47	Wharparilla	0 1 30	...	Abandoned	Echuca
Ballarat	2837	San Sham Waugh	47	Beaufort	1 2 0	...	Expired	Ballarat
Licences under <i>The Land Act 1869</i> as amended by <i>The Land Act 1878</i> :								
Melbourne	14554	Charles H. Ezard	19	Drouin East	83 0 0	...	Void	Warragul
"	16018	Joseph Lunt	19	"	63 0 0	...	Void	"
Licences under the Land Acts 1884 and 1890.								
State Forests	417	S. Eustace	87	Chiltern State Forest	10 0 0	...	Void	Beechworth
"	96	H. Bell	87	Wombat State Forest	50 0 0	...	Expired	Daylesford
Alexandra	562	Frank Morris	99	Alexandra	1 0 0	...	Abandoned	Alexandra
"	304	William F. Ferguson	99	Yarek	3 0 0	...	Abandoned	"
Benalla	1534	Emily Morrison	123	Grazing block 241	7,040 0 0	...	Abandoned	Benalla
"	873	Peter E. Swan	99	Katunga	2 1 39	...	Land sold	Numurkah
Horsham	677	Duncan McLachlan	119	Tooon	565 0 0	...	Non-payment of rent	Horsham
Hamilton	183	Martha W. Casey	99	Casterton	1 0 0	...	Land sold	Casterton
St. Arnaud	1158	James Cahill	123	Marnoo	64 0 0	...	Void	St. Arnaud
"	157	John Cunningham	67	Winjallock	677 0 0	...	Expired	"
"	573	F. J. Mogg	119	Gre Gre	1,050 0 0	...	Expired	"
Geelong	860	Edwin Stephenson	93	Lake Lake Wollard	3 0 0	...	Expired	Geelong
Ballarat	716	H. J. Newton	87	Blackwood	1 0 0	...	Expired	Daylesford
Melbourne	2611	John G. McGillie	99	Jika Jika	0 1 20	...	Non-payment of rent	Melbourne
"	2122	Joseph Brereton (permit)	42	Monbulk	10 0 0	...	Relinquished	"

Land Acts.

TRANSFERS APPROVED.

THE following Applications for Transfer of Licences having been approved, it is hereby notified that the Rent specified in each case may be received by the undermentioned Revenue Officers.

Number of Licence.	Name of Transferor.	Name of Transferee.	Area, subject to modification of boundaries and areas.	Parish.	Held under Section	Date of Licence.	Yearly Payment.	Transfer Fee, and where paid.	Rent payable to Revenue Officer at—
			A. R. P.				£ s. d.		
...	Daniel O'Connor	Cathne. Carney	20 0 0	Yarek	65	1.6.90	1 10 0	10s., Melbourne, 17.5.95	Alexandra
963	Jane Whitehouse	Elizth. Howarth	14 0 0	Lynchfield	65	1.3.89	0 14 0*	10s., Ballarat, 20.11.94	Ballarat
469/99	J. Kilgour	Bridget Kearney	2 3 10	Rochester	99	1.1.95	1 0 0	£1, Melbourne, 22.5.95	Echuca
1912/99	T. H. Tilley	Geo. Robbins	2 2 0	Toolamba West	99	1.1.95	1 0 0	£1, Melbourne, 22.5.95	Shepparton

\* Fee paid for preparation of new licence.

R. W. BEST,  
Commissioner of Crown Lands and Survey.

Department of Lands and Survey,  
Melbourne, 29th May, 1895.

Land Acts.

APPLICATIONS FOR LICENCES APPROVED.

THE following Applications for Licences having been approved, it is hereby notified that the Rents and Fees specified in each case may be received by the undermentioned Officers authorized by the Treasurer to collect Territorial Revenue.

Department of Lands and Survey,  
Melbourne, 29th May, 1895.

R. W. BEST,  
Commissioner of Crown Lands and Survey.

Number of Licence.	Name of Licensee.	Area subject to modification of boundaries and area.	Furish or Situation.	Allotment.	Section.	Date of Licence.	Amount to be Collected.			Payable to Receiver of Revenue at—	
							Payment.	Survey Charge to be remitted where otherwise ordered.	Fee for Licence.		Total Amount of first Payment.
		A. R. P.					£ s. d.	£ s. d.	£ s. d.	£ s. d.	
Under Section 99 of the Land Act 1890.—Payment to be made quarterly.											
564	William Mesley: sawmill site <sup>1</sup>	3 0 0	Wollomaly	...	...	1.7.94	4 0 0	...	...	5 0 0 <sup>2</sup>	Onso
1191	Charles Crane: colliery site	3 0 0	Daragook	...	...	1.6.95	1 5 0	...	...	0 8 4	Kerang
3893	Robert Yule and J. H. Gammage: sawmill site <sup>3</sup>	3 0 0	Braunrong	...	...	1.1.95	4 0 0	...	...	5 0 0 <sup>4</sup>	Yackandandah
706	Jas. Birkett and Rd. Williams: quarry	0 2 0	Cut-paw-paw	...	...	1.4.95	1 5 0	...	...	1 5 0	Melbourne
Under Section 99 of the Land Act 1890.—Payment to be made yearly.											
1292	Annie Filippioni: garden <sup>1</sup>	3 0 0	Moirra	...	...	1.6.95	1 0 0	...	...	0 11 8	Echuca
3458	William Kneebone, jun.: garden <sup>1</sup>	3 0 0	Chiltern	...	...	"	1 0 0	...	...	0 11 8	Chiltern
1850	John A. Smith	2 1 37	Byaduk	...	...	1.5.95	1 0 0	...	...	0 13 4	Hamilton
2167	James Carroll	1 3 3	Maryborough	...	...	1.1.95	1 0 0	...	...	1 0 0	Maryborough
2644	John McKinnon	3 0 0	Tottenham	...	...	1.6.95	1 0 0	...	...	0 11 8	St. Arnaud
45	P. M. Browne: bathing box	...	Paywit	...	...	1.1.95	0 1 0	...	...	0 1 0	Queenscliff
703	Chas. E. Hyatt: garden	2 3 35 <sup>5</sup>	Corinella	...	...	"	1 0 0	...	...	1 0 0	Melbourne
704	Matthew Monk: garden	1 3 32 <sup>5</sup>	"	...	...	"	1 0 0	...	...	1 0 0	"
705	Benjamin Hoskins: garden	2 3 33 <sup>5</sup>	"	...	...	"	1 0 0	...	...	1 0 0	"
Under Section 123 of the Land Act 1890.—Payment to be made yearly.											
1290	David Foy <sup>5</sup>	4 0 0	Katamatite	...	...	1.6.95	0 4 0	...	...	0 9 4	Yarravonga
...	John McLaren <sup>5</sup>	50 0 0	Kialla	...	...	"	2 10 0	...	...	2 19 2	Shepparton
...	Dawson Bros <sup>5</sup>	320 0 0	Garratambull	...	...	1.5.95	5 16 8	...	...	6 0 7	Alexandra
...	Michael Connors <sup>5</sup>	30 0 0	Yericon	...	...	"	0 12 10	...	...	1 0 0 <sup>6</sup>	Beechworth
...	Charles Simpson <sup>5</sup>	6,000 0 0	Narrel	...	...	"	7 10 0	...	...	9 0 0 <sup>6</sup>	Tallangatta

<sup>1</sup> Interim licence.  
<sup>2</sup> £3 deposit credited.  
<sup>3</sup> This is a renewal.  
<sup>4</sup> £3 overpaid credited.  
<sup>5</sup> Licence expires on 30th June, 1895.  
<sup>6</sup> Amount paid.

APPLICATIONS FOR LICENCES APPROVED—continued.

Number of Licence.	Name of Licensee.	Area, subject to modification of boundaries and area.	Parish or Situation.	Allotment.	Section.	Date of Licence.	Amount to be Collected.			Payable to Receiver of Revenue at—		
							Payment.	Survey Charges to revenue except where otherwise ordered.	Fee for Licence.			
							£	s.	d.	£	s.	d.
Under Section 123 of the Land Act 1890.—Payment to be made yearly—continued.												
12489	John McColl <sup>1</sup>	133 0 0	Ralmora and Mostyn	...	...	1.5.95	5 0 0	...	0 5 0	1 1 8 <sup>2</sup>	Harrow	
12490	Executors of W. C. Messer <sup>3</sup>	56 0 0	North Hamilton	...	...	"	16 16 0	...	0 5 0	19 17 0 <sup>2</sup>	Hamilton	
12491	D. Cameron, jun. <sup>3</sup>	320 0 0	Wagwarry	...	...	"	12 10	...	0 5 0	1 11 8 <sup>2</sup>	Casterton	
12492	David Fox <sup>3</sup>	15 0 0	Warabook	...	...	1.6.95	0 15 0	...	0 5 0	1 2 6	Portland	
12493	Flora Campbell <sup>3</sup>	0 1 20	Casterton (township)	...	...	1.5.95	0 7 0	...	0 5 0	0 13 2	"	
12494	Donald McPhee <sup>1</sup>	523 0 0	Katook	...	...	1.5.95	1 17 6	...	0 5 0	0 8 4 <sup>2</sup>	"	
12495	Mars Buckley <sup>3</sup>	25 0 0	Wickliffe North	...	...	1.6.95	0 11 6	...	0 5 0	0 2 8 9	Ararat	
10283	William Swanton <sup>3</sup>	21 0 0	Boota Booko	...	...	1.1.95	1 5 0	...	0 5 0	0 17 6	St. Arnaud	
435	J. T. Nicholls <sup>1</sup>	62 0 0	Munnukie	...	...	"	1 5 0	...	0 5 0	0 2 2 6	Horsham	
1173	G. J. Jones <sup>4</sup>	23 0 0	Murchison	...	...	"	0 2 0 0	...	0 5 0	0 8 0	Rushworth	
1101	John Clarke <sup>4</sup>	6 0 0	Pungaree	...	...	1.7.95	0 3 0 0	...	0 5 0	0 8 0	Ballaarat	
2372	Bartholomew Cahir	10 0 0	Ed. Lal.	...	...	1.4.95	1 1 8	...	0 5 0	0 10 5	Creswick	
1929	Rd. Hender <sup>3</sup>	800 0 0	Creswick	...	...	1.1.94	12 15 7	...	0 5 0	13 0 7	Geelong	
...	H. Thornton <sup>6</sup>	...	Warrambine	...	...	...	...	...	...	...	...	
Under Section 123 of the Land Act 1890 (State Forests).—Payment to be made yearly.												
...	D. Cameron	300 0 0	Tairree State Forest	...	...	1.1.95 to 30.6.96	0 16 8	...	0 5 0	1 10 0 <sup>2</sup>	Avoca	
460	J. Frusher	1,072 0 0	Langi-kal-kal	...	...	"	8 18 8	...	0 5 0	13 13 0 <sup>2</sup>	Ballaarat	
...	P. Lowe	2 0 0	Langi-kal-kal	...	...	"	0 2 0 0	...	0 5 0	0 8 0	"	
...	P. Lally	11,000 0 0	Moorambool State Forest	...	...	"	50 0 0 0	...	0 5 0	73 5 0	Heathcote	
...	P. Lally	3,000 0 0	"	...	...	"	10 0 0 0	...	0 5 0	13 0 0	"	

- <sup>1</sup> Licence expires on 30th June, 1895.
- <sup>2</sup> Amount paid.
- <sup>3</sup> Licence expires on 30th June, 1896.
- <sup>4</sup> This is a renewal of licence for 18 months.
- <sup>5</sup> In lieu of notice gazetted 29th March, 1895, p. 1271. Rent overpaid to be credited on renewing from 1st July, 1895.
- <sup>6</sup> This is a renewal. Rent paid in name of W. C. Thornton, proposed transferee.
- <sup>7</sup> Rental reduced.

NOTES.

STATE FORESTS.—In notice gazetted 23rd May, 1895, p. 1902, re licence 20 acres, parish of Bendigo, the name should be E. Conway, not Conroy.

The undermentioned Gazette notices are hereby cancelled:—

ALEXANDRA AND BENALLA DISTRICTS.—Notices gazetted 26th April, 1895, re licences 732/99, M. O'Shannassy, 3 acres, parish of Darlingford; and George Crawford, 100 acres; Chas. Buchanan, 90 acres; and Patk. Tobin, 140 acres, parish of Bundalong.

BEECHWORTH AND ECHUCA DISTRICTS.—Notices gazetted 17th May, 1895, p. 184, re licences Lawrence Pendergast, 1r. 10p., parish of Myrtleford; and Robert Carrick, 3 acres, parish of Mincha.



*Land Act 1890, Sections 2 and 44.*  
**APPLICATIONS FOR LEASES APPROVED.**

THE following Applications for Leases having been approved, it is hereby notified that the Rents and Fees specified in each case may be received by the undermentioned Revenue Officers. When lease is ready for execution Lessee will be duly advised.

Date of Lease.	Name of Lessee.	Parish.	Extent.	Conditions—How complied with.						Amount to be Collected.					Payable to the Officer authorized by the Treasurer to collect Territorial Revenue at—
				Fencing.	Cultivation.	Other Improvements.	Total.	Residence.	Rent Payable Half-yearly.	Rent due to date.	Fees.		Total to pay.		
											£	s.		d.	
1.7.91	Mary J. Read	...	231 3 18	138 0 0	...	104 0 0	242 0 0	Yes	...	5 16 0	40 12 0	1	1	40 12 0	10024
1.9.94	Donald McDonald	...	54 2 33	40 0 0	...	15 0 0	55 0 0	Yes	...	1 7 6	2 15 0	1	1	4 15 0	9361
1.1.95	John T. Caldwell	...	100 0 0	50 0 0	75	100 0 0	225 0 0	Yes	...	2 10 0	2 10 0	1	1	4 10 0	252

Under Section 20 of *The Land Act 1893* as amended by *The Land Act 1878*.

Under Section 44 of the *Land Act 1890*.

<sup>1</sup> First rent and fees paid.

NOTE.—BEECHWORTH DISTRICT.—In notice gazetted 23rd May, 1895, p. 1900, the lesse 1892/42, Mary A. Harris (formerly Waters), 276a. 2r., parish of Towong, should be under section 44 of the *Land Act 1890*, not section 20 of *The Land Act 1893*—1878.

Department of Lands and Survey,  
Melbourne, 29th May, 1895.

R. W. BEST,  
Commissioner of Crown Lands and Survey.

May 31, 1895.

1992

Land Act 1890, Sections 2 and 18.

APPLICATIONS FOR GRANTS APPROVED.

THE following Applications for Grants having been approved, it is hereby notified that the Balance to complete the Purchase and Fees specified in each case may be received by the undermentioned Revenue Officers.

Name.	Parish.	Extent.	Amount to be Collected.					Payable to the Officer authorized by the Treasurer to collect Territorial Revenue at—
			Balance to complete Purchase.	Fees.			Total to pay.	
				Grant.	Certificate.	Assurance.		
A. R. P.	£ s. d.	£ s. d.	£ s. d.	£ s. d.	£ s. d.	£ s. d.		
Under Section 31 of <i>The Land Act 1869.</i>								
John Ross ...	Langi-kal-kal ...	92 2 37	...	1 6 0	1 0	0 3 11	2 9 11	Ballarat 20712/31
Under Section 18 of the <i>Land Act 1890.</i>								
George White ...	Mandurang ...	20 0 0	...	1 1 0	1 0	0 10 0	2 1 10	Bendigo 88
Ed. and Wm. Swanton (as executors of the late Ed. Swanton, sen.)	Boola Boloko ...	20 0 0	5 0 0 <sup>2</sup>	1 1 0	1 0	0 1 1	7 2 1	St. Arnaud 678
<sup>1</sup> £21 7s. 6d. rent paid credited.				<sup>2</sup> £20 rent paid credited.				

Department of Lands and Survey, Melbourne, 29th May, 1895.

R. W. BEST,  
Commissioner of Crown Lands and Survey.

APPLICATION FOR A GRANT APPROVED.

THE following Application for a Grant having been approved, it is hereby notified that the Purchase Money and Fees specified may be received by the undermentioned Revenue Officer.

Name.	Parish.	Extent.	Amount to be Collected.					Payable to the Officer authorized by the Treasurer to collect Territorial Revenue at—
			Purchase Money.	Fees.			Total to pay.	
				Grant.	Certificate.	Assurance.		
A. R. P.	£ s. d.	£ s. d.	£ s. d.	£ s. d.	£ s. d.	£ s. d.		
Under Section 76 of the <i>Land Act 1890.</i>								
John Hood ...	Huntly ...	2 3 13	14 3 2	1 1 0	...	0 0 8	15 4 10	Bendigo H.50805

Department of Lands and Survey, Melbourne, 29th May, 1895.

R. W. BEST,  
Commissioner of Crown Lands and Survey.

Land Act 1890, Section 67.

RENEWAL OF LICENCES APPROVED.

THE Renewals of Licences to the undermentioned persons having been approved, the fees specified in each case may be received by the Officers authorized by the Treasurer to collect Territorial Revenue.

No. of Licence.	Name of Licensee.	Area, subject to modification of boundaries and area.	Parish.	Date of Licence.	Amount to be Collected.		Payable to Receiver and Land Officer at—
					Yearly Payment.	Fee for Licence.	
					£ s. d.	£ s. d.	
Under Section 67 of the <i>Land Act 1890.</i>							
320	Thos. Forrest ...	964 0 0	Borodomanin ...	1.1.95	4 0 4	0 5 0	Mansfield
191	Jas. Forrest ...	788 0 0	" ...	"	3 5 8	0 5 0	"
318	John Forrest ...	502 0 0	" ...	1.11.94	2 1 10	0 5 0	"
194	Mary K. Forrest ...	663 0 0	" ...	"	2 15 3	0 5 0	"
249	Peter Dunn ...	467 0 0	Molesworth ...	1.5.95	5 16 9	0 5 0	Alexandra
2174	B. Coyle ...	100 0 0	Chiltern West ...	1.6.95	1 13 4	0 5 0	Rutherglen
2023	J. G. Burns ...	20 0 0	Carlyle ...	1.8.94	0 10 0	0 5 0	"
3291	W. A. Fuge ...	80 0 0	Chiltern West ...	1.10.94	1 6 8	0 5 0	"
3029	G. Best ...	100 0 0	" ...	1.2.95	1 13 4	0 5 0	"
2510	T. Langshaw ...	50 0 0	Myrtleford ...	1.11.94	0 8 4	0 5 0	Bright
2507	R. Lawson ...	16 0 0	Lilliput ...	1.5.95	0 8 0	0 5 0	Rutherglen
3027	Edgar Bailey ...	20 0 0	Carlyle ...	1.4.95	0 10 0	0 5 0	"
3132	John Coyle ...	22 0 0	Chiltern West ...	1.5.95	0 7 4	0 5 0	"
2177	M. Culhane ...	34 0 0	" ...	"	0 11 4	0 5 0	"
2467	Edward Kelly ...	60 0 0	Tatonga ...	1.10.94	0 10 0	0 5 0	Tallangatta
2236	Geo. Doubleday ...	50 0 0	Bungil ...	1.12.94	0 12 6	0 5 0	Bethanga
2060	Mary Banks ...	67 0 0	Chiltern West ...	1.11.94	1 2 4	0 5 0	Rutherglen
2180	P. Conroy, jun. ...	51 0 0	" ...	1.8.94	0 12 9	0 5 0	"
2058	J. Barks ...	21 0 0	" ...	1.5.95	0 7 0	0 5 0	"
3226	J. Durnan ...	200 0 0	Wooragee ...	1.9.94	1 13 4	0 5 0	Beechworth
2057	Jas. Bell ...	850 0 0	Gundowring ...	"	7 1 8	0 5 0	Yackandandah

Department of Lands and Survey, Melbourne, 29th May, 1895.

R. W. BEST,  
Commissioner of Crown Lands and Survey.

Land Acts.

PERMITS TO OCCUPY ISSUED TO APPROVED APPLICANTS.

NOTICE is hereby given that Permits to occupy Crown lands have been issued to the following approved applicants, and that the Rents and Fees specified in each case may be received by the undermentioned Officers authorized by the Treasurer to collect Territorial Revenue.

R. W. BEST,  
Commissioner of Crown Lands and Survey.

Department of Lands and Survey,  
Melbourne, 29th May, 1895.

Number of Permit.	Name.	Area, subject to modification of boundaries and area.	Parish or Situation.	Allotment.	Date of Permit.	Amount to be Collected.			Payable to Receiver of Revenue at—
						Payment.	Fee for Licence or Lease.	Total Amount of first Payment.	
		A. R. P.				£ s. d.	£ s. d.	£ s. d.	
Under Section 42 of the <i>Land Act 1890</i> as amended by the <i>Land Act 1891</i> .—Payment to be made half-yearly.									
1907	William Henry Whatley	53 0 0	Mitiamo	72B	1.6.95	1 6 6	1 0 0	2 6 6	Bendigo
1466	William Henry Oliver	160 0 0	Marmal	24A, sec. 2	"	4 0 0	1 0 0	5 0 0	Boort
3404	John Williamson	10 0 0	Mooroobark	26, sec. 3	1.5.95	0 5 0	1 0 0	1 5 0	Melbourne
3718	Arthur Sherwood	10 0 0	Monbulk	15, sec. E	"	0 5 0	1 0 0	1 5 0	"
...	Albert Victor De Grandi	171 0 0	Warraquil	66 & 66A	"	4 5 6	1 0 0	11 19 6 <sup>1</sup>	Nhill
56	Ed. Jno. Baker	172 0 0	Glenhope	...	1.6.95	4 6 0	1 0 0	5 6 0	Heathcote
454	John Donaldson	294 0 0	"	...	"	7 7 0	1 0 0	8 7 0	"
Under Section 65 of the <i>Land Act 1890</i> as amended by the <i>Land Act 1891</i> .—Payment to be made yearly.									
382	Mary Jane Holt	20 0 0	Marong	...	1.6.95	1 10 0	0 2 6	1 12 6	Bendigo
365	James Hoban	20 0 0	Moora	...	"	1 0 0	0 2 6	1 2 6	Rushworth

<sup>1</sup> Survey charge to revenue, except when otherwise ordered, £6 14s.

Settlement on Lands Act 1893, Section 5.

PERMITS TO OCCUPY ISSUED TO APPROVED APPLICANTS.

NOTICE is hereby given that Permits to occupy Crown lands have been issued to the following approved applicants, and that the Rents specified in each case may be received by the undermentioned Officers authorized by the Treasurer to collect Territorial Revenue.

R. W. BEST,  
Commissioner of Crown Lands and Survey.

Department of Lands and Survey,  
Melbourne, 30th May, 1895.

No. of Permit.	Name.	Area, subject to modification of boundaries and area.	Parish or Situation.	Allotment.	Section.	Date of Permit.	Amount to be Collected.		Payable to Receiver of Revenue at—
							Payment.	Total Amount of first Payment.	
		A. R. P.				£ s. d.	£ s. d.		
Under Section 5 of the <i>Settlement on Lands Act 1893</i> .—Payment to be made half-yearly.									
3958	A. J. Walden <sup>1</sup>	10 1 0 <sup>1</sup> / <sub>2</sub>	Trentham	3	A	1.7.94	0 2 9	0 2 9	Trentham
2777	Jno. H. Witton <sup>2</sup>	20 0 0	Drouin West	46	B	"	0 5 0	0 5 0	Warragul

<sup>1</sup> In lieu of notice gazetted 11th January, 1895, page 127, in name of Walsen.

<sup>2</sup> In lieu of notice gazetted 18th January, 1895, page 134, in name of Jno. K. Witton.

Settlement on Lands Act 1893, Section 5.

PERMITS UNDER SECTION 5 OF THE SETTLEMENT ON LANDS ACT 1893 REVOKED.

NOTICE is hereby given that the undermentioned Permits have been revoked, and that the land is available for other applicants. All applications lodged on or before 14th June, 1895, will be deemed to have been simultaneously made.

R. W. BEST,  
Commissioner of Crown Lands and Survey.

Department of Lands and Survey,  
Melbourne, 29th May, 1895.

Corr. No.	Name.	Allotment.	Section.	Area.	Situation.	Pay Office.
				Acres.		
3726	Otto Oslof	14	...	5	Cooma	Echuca
62	Ernest A. Benson	3	...	5	Shepparton	Shepparton
722	Richard O'Donnell	7	I	18	Tallygaroopna	"
1373	George Harris	6	...	7	Kialla	"
2548	Alfred T. Moore	23	...	11	Tatong	Benalla
1343	Chas. W. Gallop	4	...	7	Yalca	Numurkah
2351	John Hunter	13	A	5	Bundalong	Yarrawonga
2676	John Hayes	2	A	6	"	"
3131	William Cross	24	A	12	Katamatite	"
2981	Henry Walton, jun.	128	15	19	Darnum	Melbourne
2233	Henry Dobson	123	...	19	Coranderk	"
2860	Sydney W. Sadler	9	E	20	Woodend	"
2156	Jane Chilton	24	B	10	Newham	Kyneton
2264	R. A. Duncan	8	12	6	Blackwood	Daylesford

May 31, 1895.

1994

Land Act 1890, Section 2.

TRANSFER OF LEASEHOLDS.

THE Board of Land and Works has sanctioned the undermentioned Applications to Transfer Leaseholds under Section 32 of *The Land Act 1884*.

NOTE.—No Transfer will have any legal effect till same has been duly registered at the Office of Titles under the *Transfer of Land Act 1890*.

R. W. BEST,  
Commissioner of Crown Lands and Survey.

Department of Lands and Survey,  
Melbourne, 29th May, 1895.

Number of Lease.	Name of Transferrer.	Name of Transferee.	Area, subject to modification of boundaries and areas.	Parish.	Date of Lease.	Term of Lease.	Yearly Payment.	Transfer Fee, and where paid.	Rent payable to Revenue Officer at—
325	Lawrence Carroll	Annie Tehan	750 0 0	Puckapunyal ...	1.7.87	11½ years less 3 days	£ s. d. 6 5 0	£1, Melbourne, 29.4.95	Seymour
3446	Leila J. Neale	Jane Neale...	190 0 0	Broadford ...	1.7.86	12½ years less 3 days	2 7 6	£1, Melbourne, 28.3.95	Kilmore
5272	Catherine McGauran	Honora McGauran	558 0 0	Darriman ...	1.1.88	11 years less 3 days	4 13 0	£1, Sale, 23.4.95	Port Albert 2/358

HEARING OF REASONS AGAINST THE FORFEITURE OF CERTAIN LICENCE AND LEASE BY PERSONS APPOINTED UNDER 128TH SECTION OF THE LAND ACT 1890.

NOTICE is hereby given that reasons against the forfeiture of the Licence and Lease in the Schedule hereto, which are deemed liable to forfeiture under the provisions of the *Land Act 1890*, will be publicly heard by the persons appointed by me, the Responsible Minister of the Crown administering the said Act, to hear the same and report thereon in writing to me, when the persons in the said Schedule mentioned as holders of such Licence and Lease will be allowed to show cause against the same at the places and on the dates mentioned in the Schedule hereto and before the persons therein mentioned in the first and second columns respectively set opposite the names of said Licensee and Lessee.

R. W. BEST,  
Commissioner of Crown Lands and Survey,  
Being the Responsible Minister of the Crown administering the *Land Act 1890*.

Department of Lands and Survey,  
Melbourne, 29th May, 1895.

Schedule.

Place and Date of Hearing.	Persons appointed by the Minister.	No. of Licence or Lease.	Date of Licence or Lease.	Name of Licensee or Lessee.	Area.	Locality.
Geelong, 10th June, 1895 ...	The Land Officer	2099/32	1st July, 1890 1st Jan., 1891	John W. Bachelor ... John McKay ...	61 110	Moomowroon Barwongemoong Tooberac
Heathcote, 20th June, 1895	M. Macoboy, Esq.	4558/19	1st Jan., 1887	David Eaton ...	84	

PUBLIC HEARINGS BY PERSONS APPOINTED UNDER THE 128TH SECTION OF THE LAND ACT 1890.

NOTICE is hereby given that, at the times and places mentioned in the Schedule hereunder, applications for licences under Parts 2 and 3 of *The Land Act 1889*, applications for leases and licences under Parts 3, 4, and 8 of *The Land Act 1884*, and Divisions 3, 4, and 8 of Part 1, *Land Act 1890*, objections to such applications, objections to proposed proclamations, alterations, additions, diminutions, revocations, or unions of commons, and reasons against forfeiture of any leases or licences under the *Land Act 1890*, or any of the Acts thereby repealed, deemed liable to forfeiture for any cause except non-payment of rent or fees, will be publicly heard by the persons whose names are set opposite such places respectively in such Schedule, being persons appointed by me, the responsible Minister of the Crown administering the *Land Act 1890*, to hear the same and report thereon in writing to me.

R. W. BEST,  
Commissioner of Crown Lands and Survey,  
And President of the Board of Land and Works.

Department of Lands and Survey,  
Melbourne, 30th May, 1895.

Place of Meeting of Local Land Board.	Time of Meeting.	Members of Local Land Board.
	1895.	
Edenhope ... ..	Wednesday, 19th June, at Ten a.m. ... ..	H. C. Malcolm, Esq. W. E. Porter, Esq.
Hopetoun ... ..	Thursday, 27th June, at Ten a.m. ... ..	W. E. Porter, Esq.
Chiltern ... ..	Thursday, 13th June, at half-past Twelve p.m. ... ..	E. T. Brennan, Esq.
Tallangatta ... ..	Thursday, 27th June, at half-past Four p.m. ... ..	E. T. Brennan, Esq.
Heathcote ... ..	Thursday, 20th June, at Ten a.m. ... ..	M. H. Macoboy, Esq.
Korumburra ... ..	Friday, 14th June, at half-past One p.m. ... ..	J. C. Meakin, Esq.
Drouin ... ..	Friday, 21st June, at half-past Ten a.m. ... ..	J. C. Meakin, Esq.

LEASES.—TRANSFERS REGISTERED AT THE OFFICE OF TITLES.

RETURN showing all Transfers registered at the Office of Titles of Leases issued under Section 20 of *The Land Act 1869*, corresponding sections under subsequent Acts, and Section 32 of the Land Acts 1884 and 1890, for the following period.

Department of Lands and Survey,  
Melbourne, 30th May, 1895.

R. W. BEST,  
Commissioner of Crown Lands and Survey.

Corr. No.	Name of Transferor.	Name and Address of Transferee.	Particulars of Land Transferred.				Receiver of Revenue at—
			Parish.	Allotment.	Sec- tion.	Extent.	
Week ending Saturday, the 18th day of May, 1895.							
673	Jane McCamey ...	Colina Campbell, Dawson, and others, Meerlieu	Bengworden South	1A	3	118 0 37	} Sale Donald
5264	Johanna Spillane, as executrix of the will of the late Jno. Spillane	Johanna Spillane, Minyip	Rich Avon West	Pt. 19	B	213 1 9	
8609	Richard Freeman	National Bank of Australasia Limited	Yanac-a-Yanac	Pt. 45		319 3 32	} Nhill
6983	Francis Williams and Robt. Abraham	Francis Williams, Tatura	Avenel	31	G	300 0 0	
2484	Robt. R. Clarke	Jno. Clarke, Callignee	Wormangal	11b		62 0 18	} Seymour
2905	Chas. A. D'Ebre	Edwin Rawlins, Beaconsfield	Gembrook	Pt. 10	E	93 0 16	
4823	Jno. McAndrew	George Marsom, Gippsland	Wulla Wullock	1A	C	316 2 26	} Traralgon
10515	Jno. Cahill	Fredk. Salau, Benjeroop	Strathfieldsaye	4c		48 0 5	
3290	Thomas Austis	Jno. Warburton Pennington, Bealiba	Archdale	25		96 0 8	} Sale Dunolly
3272	Isabella Hyem	Wm. Hyem, Wangaratta	Myrree	23, 24	1A	59 3 36	
9268	Geo. Fuller	Robt. Barron, Murchison	Katandra	86		62 0 39	} Bendigo
9269	Jane Cadzow	Stephen Veal, Gowar	Gowar	29	B	78 3 4	
2275	Christopher Balderson	Harry Hunter, Borung	Marmal	7		320 0 0	} Dunolly
1014	Joseph S. Oliver	Wm. James Henry, Baddaginnie	Boho	28, 28A	A		
16793	J. O. Meehan	Marian Olveston Peters, Dunolly	Waanyarra	14A		319 0 0	} Benalla
16627	Margaret Roberts	Geo. Harris Watson, Bendigo	Murrungee	10	1A	69 3 39	
16627	Wm. Smith	Jno. Brimacombe, jun., Brimpaen	Everton	7	B	99 2 6	} Beechworth
4309	Thomas Osmand	Thos. Bowran, Mount Alfred	Dollin	69b, 70a		99 2 17	
4509	Chas. Oppenlander	The Bank of Victoria Limited	Burweye	7		214 3 23	} Horsham
19111	Daniel Coughlan	Antonio Baccala, Bealiba	Dinyarrak	64		169 0 34	
29958	Ida Grace Parker	Robt. Morris, Heathcote	Kooroc	58		319 3 37	} Nhill
7366	Wm. E. Trollope	Wm. Fraser Stephens, Prahran	Dargile	19	A	81 3 37	
6843	Martin B. Trollope and Jno. Jas. Trollope	Wm. John Johnston, Edi	Bungamero	9	7	319 3 4	} Wangaratta
13679	David McKenzie	Paul Mackenzie, Winiam	Winiam	68		100 0 0	
7477	Geo. Gare (deceased)	Samuel Gare (executor)	Teddywaddy	9d		287 3 35	} Charlton
9476	Patk. Keough (deceased)	Edwd. Hill and Edwd. Jno. Hobart (executors)	Ruffy	7	B	31 3 39	
1259	Martha Fairbrother	Thos. Faulks, Korong Vale	Kinypanial	111, 112		319 3 31	} Yea
3095	Jno. Ryan	Wimmera United Waterworks Trust	Laen	Pt. 34	A	75 0 0	
3151	Jno. Fowler	Theophilus Tripe Marke, Gowangardie	Gowangardie	36	A	318 3 11	} Wedderburne
9284	D. Maxwell	The Cohuna Irrigation and Water Supply Trust	Gunbower West	Pt. 30		2 0 0	
12735	D. Maxwell	The Cohuna Irrigation and Water Supply Trust	"	Pt. 30		99 3 35	} Benalla
8670	Thomas K. Baines	Wm. Tonkin, Wedderburn Junction	Korong	16c	B	1 0 0	
8682	Denis McAuliffe	Robt. Hughes, Greta	Glenrowan	91, 92		319 3 18	} Wedderburne
2942	Chas. N. Ricketson	Her Majesty the Queen	Buchan	Pt. 114		700 0 0	
948/32	John Hill	Her Majesty the Queen	Glenaladale	27		255 0 3	} Bairnsdale
2660	Jno. Reynoldson	Jno. Ewen Cameron, Rushworth	Whitfield	104A		273 0 0	
3643						640 0 0	Wangaratta

<sup>1</sup> Transfer dated 23rd June, 1887.

<sup>2</sup> Transfer dated 5th September, 1890.

<sup>3</sup> Transfer dated 2nd June, 1891.

<sup>4</sup> In lieu of notice gazetted on 17th May, 1895, page 1845, so far as regards corr. No. and name of transferor.

Land Acts.

LAND WITHDRAWN FROM APPLICATION.

NOTICE is hereby given that the undermentioned land has been withdrawn from application.

County.	Parish.	Area.	Allotment.	Description.
		Acres.		
Gladstone	Barp	405	55	Forfeited 67th section holding of Julia Costello

May 31, 1895.

1996

Land Acts 1890 and 1891, Sections 32, 42, and 49,

AGRICULTURAL AND GRAZING AREAS AVAILABLE

THE undermentioned allotments or portions of allotments will be available for application, under the above sections, at the offices mentioned hereunder, on or before Friday, the 14th June, 1895. All applications lodged on or before that date will be deemed to have been simultaneously made.

County.	Parish.	Area Available.	No. of Allotment.	Land Office.	Remarks.
		Acres.			
Lowan ...	Morea ...	680	33	Horsham ...	Formerly recommended to Mary Kealy
Polwarth ...	Geelong ...	139	24	Geelong ...	Formerly recommended to James E. Clarke
Evelyn ...	Monbulk ...	10	22, sec. E	Melbourne ...	Formerly recommended to Joseph Brereton

Department of Lands and Survey,  
Melbourne, 29th May, 1895.

R. W. BEST,  
Commissioner of Crown Lands and Survey.

Land Act 1890, Part II.

TRANSFER OF LEASE OF MALLEE ALLOTMENT REGISTERED AT OFFICE OF TITLES.

IT is hereby notified that the transfer of the Lease of Mallee Allotment specified in the Schedule hereunder has been registered at the Office of Titles.

R. W. BEST,  
Commissioner of Crown Lands and Survey,

Department of Lands and Survey,  
Melbourne, 29th May, 1895.

Being the Responsible Minister of the Crown administering the said Act.

Schedule.

Date of Lease.	Allot.	County.	Area.	Name of Former Lessee.	Name of Present Lessee.	Rent per Annum, payable from 1.1.94.	Payable to Receiver of Revenue at—
1.7.91	382	Tatchera	303 acres ...	Lawson, Louis ...	Gray, John ...	£ s. d. 4 0 0	Kerang

NOTE.—Notice of transfer of allotment No. 158c, county of Borung, from M. McInernay to L. and E. J. Darcy, gazetted 26th April, 1895, p. 1613, is hereby cancelled. Land is still held by M. McInernay.

Land Act 1890, Part II.

APPLICATIONS FOR LEASES OF MALLEE ALLOTMENTS DECLARED ABANDONED.

IT is hereby notified that the following Applications for Leases of Mallee Allotments specified in the Schedule hereunder have been abandoned. The allotments will be available for application on or before Friday, the 28th day of June, 1895.

R. W. BEST,  
Commissioner of Crown Lands and Survey,

Department of Lands and Survey,  
Melbourne, 29th May, 1895.

Being the Responsible Minister of the Crown administering the said Act.

Schedule.

No. of Application.	Name of Applicant.	No. of Allotment.	County.	Area.
16788/157	Sutton, William ...	1070	Karkaroc ...	1 square mile
16914/157	Wight, Alexander ...	1069	" ...	1 square mile 1 acre

Land Act 1890, Part II.

LEASES FOR MALLEE ALLOTMENTS CANCELLED.

IT is hereby notified that the Leases for the Mallee Allotments specified in the Schedule hereunder have been cancelled. The allotments will be available for application on or before Friday, the 28th day of June, 1895.

R. W. BEST,  
Commissioner of Crown Lands and Survey,

Department of Lands and Survey,  
Melbourne, 29th May, 1895.

Being the Responsible Minister of the Crown administering the said Act.

Schedule.

Date of Lease.	Name.	No. of Allotment.	County.	Area.
1.1.84	Day, Frederick William ...	148	Lowan ...	1 square mile 155 acres
1.1.90	Cattermole, John David ...	155	" ...	1 square mile 44 acres
1.7.91	Prater, John ...	260	Tatchera ...	361 acres

*Land Act 1890, Part II, as amended by the Land Act 1891.*  
**MALLEE LANDS AVAILABLE FOR APPLICATION  
 IN THE PARISHES OF PIANGIL AND PIANGIL  
 WEST, COUNTY OF TATCHERA.**

**T**HE undermentioned Mallee Allotments, being subdivisions of Mallee Blocks Nos. 20A and 20B, are now available for application under section 157, *Land Act 1890*, as amended by the *Land Act 1891*.

Plans of the land can be obtained at the Crown Lands Offices, Melbourne, Bendigo, St. Arnaud, Horsham, and Kerang; and can also be inspected at the Post Offices at Swan Hill, Lake Boga, Mystic Park, and Kaneira; and at the offices of the Receiver and Paymaster at Charlton and Wycheproof.

**R. W. BEST,**  
 Commissioner of Crown Lands and Survey,  
 Being the Responsible Minister of the Crown  
 administering the said Act.

Department of Lands and Survey,  
 Melbourne, 29th May, 1895.

Allotment Number.	Area in Acres.	Parish.	County.	Area in Acres.	Parish.	County.
2	481	Piangil	Tatchera	23	637	Tatchera
3	481		24	637	"	
4	481		25	637	"	
5	481		26	637	"	
6	481		27	637	"	
7	481		28	637	"	
11	481		29	637	"	
12	481		30	637	"	
13*	481		31	637	"	
14*	481		32	637	"	
15	481		33	637	"	
16	481		34	637	"	
17	482		35	637	"	
18	481		36	637	"	
19	481		37	637	"	
20	481		38	637	"	
21	481		39	637	"	
27	481		40	637	"	
28	481		41	635	"	
29	477		42	635	"	
54	479		43	635	"	
55	479		43	626	"	
57	485	46	623	"		
38*	479	47	621	"		
43	479	48	617	"		
44	479	49	635	"		
46	479	51	635	"		
52	479	52	635	"		
53	479	53	635	"		
54	442	54	635	"		
56†	479	55	635	"		
61	476	56	635	"		
62	479	57	635	"		
		58	635	"		
1	615	59	635	"		
2	637	60	635	"		
3	637	61	635	"		
4	637	62	635	"		
5	637	63	635	"		
6	637	64	635	"		
7	637	65	635	"		
8	637	66	635	"		
9	637	67	635	"		
10	637	68	635	"		
11	632	69	635	"		
12	637	70	635	"		
13	637	71	635	"		
14	637	72	635	"		
15	637	73	635	"		
16	637	74	635	"		
17	637	75	635	"		
18	637	76	635	"		
19	637	77	635	"		
20	637	78	635	"		
21	637	79	635	"		
22	637	80	635	"		

\* All applications received on or before Friday, the 21st June, 1895, will be deemed to have been simultaneously made.

† All applications received on or before Friday, the 7th June, 1895, will be deemed to have been simultaneously made.

Applications must be made on usual form, which can be obtained at any Land Office in the district, or the Head Office, Melbourne, and forwarded to any Land Officer, accompanied by a certificate of registration to be obtained from any Receiver and Paymaster on payment of a fee of £1.

The land is situated at Piangil, near the Murray River, about midway between Swan Hill and Narrung, and immediately opposite Tooleybuc, a strip 2 miles in width fronting the river being withheld.

Swan Hill railway station is 25 miles from the nearest point of the land, and 40 miles from the most distant.

Existing tanks on the blocks are reserved for water supply purposes.

The tenure of the lease is eight years and five months from the 1st July, 1895. Rental is Sixpence per acre per annum, and lessees will be required to cultivate and otherwise improve their land, and also to destroy all vermin thereon.

All applications for the land will be considered by a Local Land Board, and the allotments will be recommended the applicants deemed most likely to prove suitable and *bona fide* settlers.

Incoming lessee to pay the value of improvements (if any) on these allotments.

**SPECIAL MALLEE ALLOTMENTS.—MALLEE LANDS  
 AVAILABLE FOR APPLICATION IN THE PARISH  
 OF PIANGIL, COUNTY OF TATCHERA.**

**T**HE undermentioned mallee allotments, being subdivisions of Mallee Blocks 20A and 20B, are now available for application under section 157, *Land Act 1890*, as amended by the *Land Act 1891*.

Plans showing position of the land can be obtained at the Crown Lands Offices, Melbourne, Bendigo, Horsham, Warracknabeal, St. Arnaud, and Kerang.

On these allotments the mallee has been cut. Applicants for same must be prepared to pay Five shillings (5s.) per acre for the clearing done. Of this amount One shilling and threepence (1s. 3d.) per acre must be paid immediately on land being recommended by Local Land Board, and the balance in three half-yearly instalments of One shilling and threepence (1s. 3d.) each, with interest added at the rate of Six (6) per cent. per annum.

No application for these allotments can be entertained only under above-mentioned condition.

This land is the nearest to the Murray River, and is reported to be of excellent quality.

**R. W. BEST,**  
 Commissioner of Crown Lands and Survey,  
 Being the Responsible Minister of the Crown  
 administering the said Act.

Department of Lands and Survey,  
 Melbourne, 29th May, 1895.

Allotment Number.	Area in Acres.	Parish.	County.	Allotment Number.	Area in Acres.	Parish.	County.
22	481	Piangil	Tatchera	33	481	Piangil	Tatchera
23	480		50	479	"		
24	360		51*	479	"		
25	360		59	479	"		
32	481		69	481	"		

\* All applications received on or before Friday, the 21st June, 1895, will be deemed to have been simultaneously made.

Applications must be made on the usual form, which can be obtained at any Land Office in the district, or the Head Office, Melbourne, and forwarded to any Land Officer, accompanied by a certificate of registration to be obtained from any Receiver and Paymaster on payment of a fee of £1.

The land is situated at Piangil, near the Murray River, about midway between Swan Hill and Narrung, and immediately opposite Tooleybuc.

Swan Hill railway station is 25 miles from the nearest point of the land and 30 miles from the most distant.

The tenure of the lease is eight years and five months from the 1st July, 1895. Rental is Sixpence per acre per annum, and lessees will be required to cultivate and otherwise improve their land, and also to destroy all vermin thereon.

All applications for the land will be considered by a Local Land Board, and the allotments will be recommended the applicants deemed most likely to prove suitable and *bona fide* settlers.

Applicants must specify on the application form which allotment they wish to apply for.

Incoming lessee to pay the value of improvements (if any) on these allotments.

**Land Acts.**  
**APPLICATIONS FOR LEASES AND A LICENCE  
 NOT GRANTED.**

**I**T is hereby notified that the following Applications for Leases and a Licence have not been granted:—

No.	Name of Applicant.	Area.	Parish.
		A. R. P.	
Under Section 32 of the <i>Land Act 1890</i> .			
4953	Mary Kealy ...	630 0 0	Morea
2404	James E. Clarke ...	139 0 0	Moomowroong
Under Section 99 of the <i>Land Act 1890</i> .			
262	James Nagle ...	3 0 0	Wangoom

**R. W. BEST,**  
 Commissioner of Crown Lands and Survey,  
 Department of Lands and Survey,  
 Melbourne, 29th May, 1895.

*Land Act 1890, Part II., as amended by the Land Act 1891.*  
**MALLEE BLOCKS AND MALLEE ALLOTMENTS AVAILABLE FOR APPLICATION.**

APPLICATIONS, addressed to the President of the Board of Land and Works, for right to Lease the undermentioned Mallee Blocks for the term of eight years and five months, from the 1st day of July, 1895, are now receivable. Plans and forms of application, which must be accompanied by a receipt for registration fee of £1, can be obtained at the Crown Lands Office, Melbourne.

R. W. BEST,  
 Commissioner of Crown Lands and Survey,  
 Being the Responsible Minister of the Crown administering the said Act.

Department of Lands and Survey,  
 Melbourne, 29th May, 1895.

**MALLEE BLOCKS.**

Number of Block.	Area in square miles.	Situation, &c.
32B	140	County of Weeah
34B	199	County of Weeah
36B	141	County of Weeah
37	300	On the South Australian boundary
38	402	On the South Australian boundary
39	392	On the South Australian boundary
40	188	County of Weeah
43B	79	County of Weeah
44	367	County of Weeah

**MALLEE ALLOTMENTS.**

THE undermentioned Mallee Allotments are now available for application. Particulars as to position of allotments and character of country can be obtained on application at the Local Land Offices.

Incoming lessees to pay the value of improvements (if any) on these allotments.

No. of Allotment.	Area.	County.
-------------------	-------	---------

**Horsham Survey District.**

1	12 sq. miles and 229 acres	Lowan
2	14 " and 556 "	"
9M	1 " and 56 "	"
25	17 " " " "	"
67	8 " and 160 acres	"
75G	1 " and 287 acres	"
75H	1 " and 284 "	"
121	31 " and 160 "	"
124	23 " and 320 "	"
138A	16 " and 286 "	"
139B	8 1/2 " " " "	"
140	21 " and 583 acres	"
141	15 " and 120 "	"
141B	1 " " " "	"
152	2 " " " "	"
162	1 " and 208 acres	"
168	18 " and 380 "	"
169	19 " and 117 "	"
170	13 " and 201 "	"
171	26 " and 347 "	"
173	13 1/2 " " " "	"
174	14 " " " "	"
175	14 " " " "	"
176	12 " and 556 acres	"
177	12 " and 637 "	"
178B	8 " and 178 "	"
179	30 " and 405 "	"
182	16 1/2 " " " "	"
183	14 " and 186 acres	"
184	15 1/2 " " " "	"
185	13 1/2 " " " "	"
187	13 1/2 " " " "	"
188	19 " " " "	"
189	18 1/2 " " " "	"
192	21 " " " "	"
193A	9 " and 422 acres	"
193B	8 " and 532 "	"
194	15 " and 120 "	"
195	9 " and 13 " "	"
196B	10 " " " "	"
201	490 acres	"
208A	12 sq. miles and 533 acres	"
210I	1 sq. mile	"
217C	1 sq. mile and 341 acres	"
220A	554 acres	"
221	1 sq. mile and 324 acres	"
221A	331 acres	"

**MALLEE ALLOTMENTS—continued.**

No. of Allotment.	Area.	County.		
Horsham Survey District—continued.				
Subdivisions of block 64A	5	399 acres	Weeah	
	6*	409 "	"	
	32	663 "	"	
	44	547 "	"	
	45	390 "	"	
	47*	326 "	"	
	59	444 "	"	
	1018	545 "	Karkaroo	
	Subdivision of block 64B	158†	640 "	"
		675	628 "	"
676		632 "	"	
677		632 "	"	
678		639 "	"	
679		639 "	"	
680		631 "	"	
681		640 "	"	
682		640 "	"	
683		640 "	"	
684		640 "	"	
685		633 "	"	
686		640 "	"	
687		640 "	"	
688		474 "	"	
689		474 "	"	
690		474 "	"	
691		440 "	"	
694		341 "	"	
695		340 "	"	
699		478 "	"	
700		493 "	"	
701		474 "	"	
702		474 "	"	
703		474 "	"	
704		640 "	"	
705		640 "	"	
706		632 "	"	
707		640 "	"	
708		640 "	"	
709	640 "	"		
710	640 "	"		
711	632 "	"		
712	640 "	"		
713	640 "	"		
714	634 "	"		
715	635 "	"		
716	630 "	"		
717	631 "	"		
718	631 "	"		
719	631 "	"		
720	631 "	"		
721	632 "	"		
722	620 "	"		
Subdivisions* of blocks 26B and 27A	723	640 "	"	
	724	632 "	"	
	725	640 "	"	
	726	640 "	"	
	727	640 "	"	
	728	513 "	"	
	729	632 "	"	
	730	640 "	"	
	731	597 "	"	
	732	474 "	"	
	735	455 "	"	
	736	470 "	"	
	743	474 "	"	
	748	474 "	"	
	750	474 "	"	
	751	632 "	"	
	752	640 "	"	
	753	632 "	"	
	754	632 "	"	
	755	640 "	"	
756	640 "	"		
757	639 "	"		
758	632 "	"		
759	639 "	"		
760	639 "	"		
761	632 "	"		
762	632 "	"		
763	651 "	"		
764	631 "	"		
765	632 "	"		
766	633 "	"		
767	631 "	"		
768	631 "	"		
769	640 "	"		
770	640 "	"		
771	632 "	"		
772	640 "	"		
773	640 "	"		
774	640 "	"		
775	640 "	"		
776	632 "	"		
777	640 "	"		
778	640 "	"		
779	474 "	"		
794†	474 "	"		

\* All applications received on or before Friday, the 7th June, 1895, will be deemed to have been simultaneously made.  
 † All applications received on or before Friday, the 21st June, 1895, will be deemed to have been simultaneously made.



MALLEE ALLOTMENTS—continued.

No. of Allotment.	Area.	County.
Horsham Survey District—continued.		
795*	474 acres	Karkaroc
796	473	"
797	474	"
798	640	"
799	640	"
800	632	"
801	640	"
802	640	"
803	640	"
804	640	"
806	640	"
807	640	"
808	632	"
809	632	"
810	631	"
811	632	"
812	640	"
813	640	"
814	633	"
815	640	"
816	640	"
817	640	"
818	640	"
819	663	"
820	609	"
821	640	"
822	474	"
823	474	"
835	483	"
836	487	"
836A	487	"
837	586	"
838	613	"
839	602	"
840	576	"
841	797	"
842	841	"
843	641	"
844	639	"
845	639	"
846	639	"
847	632	"
848	639	"
849	639	"
850	474	"
851	473	"
853	474	"
854	640	"
856	633	"
857	641	"
858	641	"
859	642	"
860	640	"
861	826	"
862	640	"
863	640	"
866*	476	"
868	474	"
870*	474	"
871*	474	"
880	512	"
881	508	"
883	641	"
884	641	"
885	803	"
886	640	"
887	638	"
889	639	"
890	632	"
891	640	"
892	640	"
893	474	"
894	474	"
895	473	"
896	474	"
897	468	"
898	467	"
899	468	"
900	468	"
901	632	"
902	632	"
905	625	"
904	632	"
905	633	"
906	633	"
907	631	"
909†	642	"
929*	478	"
931	647	"
932	762	"
933	646	"
934	639	"
935	640	"
936	639	"
937	632	"
938	640	"
939	639	"

\* All applications received on or before Friday, the 21st June, 1895, will be deemed to have been simultaneously made.  
 † All applications received on or before Friday, the 7th June, 1895, will be deemed to have been simultaneously made.

MALLEE ALLOTMENTS—continued.

No. of Allotment.	Area.	County.
Horsham Survey District—continued.		
942	413 acres	Karkaroc
943	474	"
945	443	"
946	475	"
947	474	"
948	640	"
949	639	"
950	633	"
951	639	"
952	640	"
953	581	"
954	634	"
955	719	"
958*	473	"
975	439	"
977	611	"
978	630	"
979	714	"
980	699	"
981	689	"
982	679	"
983	669	"
984	655	"
985	655	"
986	604	"
987	477	"
988	474	"
989	469	"
990	468	"
Subdivisions of blocks 26B and 27A		
1036	603	"
1037	666	"
1038	660	"
1039	655	"
1040	649	"
1041	644	"
1042	637	"
1043	630	"
1044	621	"
1045	612	"
1046	602	"
1047	592	"
1048	463	"
1049	452	"
1050	433	"
1053	336	"
1054	292	"
1055	246	"
1056	447	"
1057	515	"
1058	480	"
1064	480	"
1065	480	"
1066	611	"
1068	641	"
1071	641	"
1072	641	"
1073	641	"
1074	640	"
1075	640	"
1076	640	"
1077	640	"
1078	676	"
1079	555	"
1080	617	"
1081	616	"
1082	616	"
1083	616	"
1084	617	"
1085	616	"
1087	616	"
1088	616	"
1089	616	"
1090	616	"
1091	343	"
1092	484	"
1093	481	"
1106	480	"
1127*	480	"
1130	481	"
1133	629	"
1134	606	"
1138	616	"
1141	633	"
1142	559	"
1144	632	"
1145	633	"
1146	617	"
1148	632	"
1149	632	"
1150	617	"
1151	617	"
1152	632	"
1153	632	"
1155	553	"
1156	562	"
1157	495	"
1158	532	"
Subdivisions of block 27B		

\* All applications received on or before Friday, the 21st June, 1895, will be deemed to have been simultaneously made.

MALLEE ALLOTMENTS—continued.

No. of Allotment.	Area.	County.
Horsham Survey District—continued.		
1160	525 acres	Karkaroc
1162	465 "	"
1163	520 "	"
1164	517 "	"
1165	516 "	"
1166	514 "	"
1167	512 "	"
1168	510 "	"
1169	508 "	"
1170	506 "	"
1171	500 "	"
1172	499 "	"
1173	488 "	"
1177	473 "	"
1192	482 "	"
Kerang Survey District.		
559	639 acres	Tatchera
583	635 "	"
584	638 "	"
588	629 "	"
605	640 "	"
607	499 "	"
609	629 "	"
617*	480 "	"
489*	640 "	"
491	634 "	"
495	627 "	"
502*	640 "	"
508†	480 "	"
527	640 "	"
289	640 "	"
304	516 "	"
450†	641 "	"

\* All applications received on or before Friday, the 21st June, 1895, will be deemed to have been simultaneously made.  
 † All applications received on or before Friday, the 7th June, 1895, will be deemed to have been simultaneously made.

Courts.

**BACCHUS MARSH.—LICENSING COURT.**—The Licensing Court for the Licensing Districts of Bacchus Marsh, Melton, Parwan, Ballan, South Ballan, and Gordons will be held at the Court House, Bacchus Marsh, on Thursday, 4th July, 1895, at Ten o'clock in the forenoon.—(By order) THOS. ANDERSON, Clerk of the Licensing Court. Bacchus Marsh, 28th May, 1895.

**CHARLTON.—LICENSING COURT.**—It is hereby ordered that the Licensing Court for the Licensing Districts of Charlton, Boort, and Wycheproof, shall be held at the Court House, Charlton, on the 4th day of June, 1895, at Eleven o'clock in the forenoon. Dated at Charlton, the 25th day of May, 1895.—(By the Court), FRED. F. HALL, Clerk of the said Court.

**CRESWICK.—HAWKERS' LICENSING MEETING.**—Notice is hereby given that a General Meeting of Justices in the Creswick Police District will be held at the Court House, Creswick, on Tuesday, the 11th day of June, 1895, at half-past Ten o'clock in the forenoon, for the purpose of considering applications for Hawkers and Peddlers' Licences. Dated at Creswick this 25th day of May, 1895.—JOSEPH FOX, Clerk of Petty Sessions.

**KYNETON.—LICENSING COURT.**—Notice is hereby given that a sitting of the Licensing Court for the Licensing Districts of Kyneton, Lauriston, Malmesbury, Carlsruhe, Emberton, Taradale, Tylden, Sunbury, Gisborne, Riddell's Creek, Woodend, Campaspe, and Newham East, will be held at the Court House, at Kyneton, on Tuesday, the 25th day of June, 1895, at Ten a.m. Dated at Kyneton this 28th May, 1895.—(By order), P. BARTOLD, Clerk of the said Licensing Courts.

Auction Sales Act 1890.

**RUSHWORTH.**—Notice is hereby given that a Special Meeting of Justices will be held at the Court of Petty Sessions, at Rushworth, on Wednesday, the 19th day of June, 1895, at Ten a.m., to consider the application of Albert Victor Roberts, of Rushworth, for a district auctioneer's licence. Dated at Rushworth this 28th day of May, 1895.—L. S. TREYVAUD, Clerk of Petty Sessions.

**SEYMOUR.—LICENSING COURTS.**—Notice is hereby given that the next sittings of the Licensing Court for the Licensing Districts of Seymour, Avenel, Tallarook, and Tabilk will be held at the Court House, at Seymour, on Monday, the 17th day of June, 1895, at half-past Ten o'clock in the forenoon. Dated at Seymour this 28th May, 1895.—(By order) W. C. T. FERGUSON, Clerk of the Licensing Courts.

SITTINGS of the Supreme Court for the hearing of Criminal Trials, &c.: pursuant to Orders in Council of 31st December, 1894, and 14th March, 1895.

Ararat	...	Tuesday	10 September
Bairnsdale	...	Wednesday	18 September
Ballarat	...	Thursday	6 June
Beechworth	...	Tuesday	18 June
Benalla	...	Wednesday	2 October
Bendigo	...	Wednesday	12 June
Castlemaine	...	Thursday	18 July
Echuca	...	Tuesday	16 July
Geelong	...	Thursday	22 August
Hamilton	...	Thursday	24 October
Horsham	...	Thursday	12 September
Maryborough	...	Wednesday	13 November
Port Fairy	...	Wednesday	20 November
Sale	...	Tuesday	23 July
Shepparton	...	Wednesday	4 September
St. Arnaud	...	Tuesday	12 November
Stawell	...	Tuesday	4 June
Warrnambool	...	Tuesday	20 August
Melbourne	...	Monday	17 June

GENERAL SESSIONS: pursuant to Orders in Council of 31st December, 1894, and 13th February, 1895.

Ararat	...	Wednesday	23 October
Bairnsdale	...	Tuesday	18 June
Ballarat	...	Tuesday	2 July
Beechworth	...	Wednesday	11 September
Benalla	...	Wednesday	12 June
Bendigo	...	Thursday	6 June
Castlemaine	...	Friday	16 August
Daylesford	...	Friday	28 June
Echuca	...	Thursday	24 October
Geelong	...	Tuesday	4 June
Hamilton	...	Wednesday	17 July
Horsham	...	Tuesday	13 August
Kilmore	...	Tuesday	27 August
Kyneton	...	Tuesday	9 July
Mansfield	...	Thursday	26 September
Maryborough	...	Friday	25 October
Melbourne	...	Monday	3 June
Mildura	...	Tuesday	19 November
Nhill	...	Thursday	15 August
Ōmeo	...	Tuesday	19 November
Palmerston	...	Friday	4 October
Port Fairy	...	Tuesday	8 October
Portland	...	Wednesday	7 August
Sale	...	Thursday	20 June
Shepparton	...	Wednesday	7 August
St. Arnaud	...	Tuesday	17 September
Stawell	...	Wednesday	28 August
Wangaratta	...	Thursday	18 July
Warragul	...	Tuesday	20 August
Warrnambool	...	Tuesday	25 June

COUNTY COURTS.—Dates fixed by the Judges.

Ararat	...	Wednesday	23 October
Bacchus Marsh	...	Wednesday	2 October
Bairnsdale	...	Tuesday	18 June
Ballarat	...	Tuesday	2 July
Beechworth	...	Wednesday	11 September
Benalla	...	Wednesday	12 June
Bendigo	...	Thursday	6 June
Bright	...	Thursday	12 September
Camperdown	...	Wednesday	24 July
Casterton	...	Thursday	8 August
Castlemaine	...	Friday	16 August
Charlton	...	Thursday	19 September
Chiltern	...	Tuesday	10 September
Clunes	...	Wednesday	10 July
Colac	...	Tuesday	23 July
Creswick	...	Thursday	11 July
Daylesford	...	Friday	28 June

Donald	...	...	Tuesday	...	11 June
Dunolly	...	...	Wednesday	...	30 October
Echuca	...	...	Thursday	...	24 October
Geelong	...	...	Tuesday	...	4 June
Hamilton	...	...	Wednesday	...	17 July
Heathcote	...	...	Wednesday	...	28 August
Horsham	...	...	Tuesday	...	13 August
Inglewood	...	...	Friday	...	20 September
Jamieson	...	...	Wednesday	...	18 September
Kerang	...	...	Wednesday	...	16 October
Kilmore	...	...	Tuesday	...	27 August
Kyneton	...	...	Tuesday	...	9 July
Mansfield	...	...	Thursday	...	26 September
Maryborough	...	...	Tuesday	...	9 July
Melbourne	...	...	Monday	...	3 June
Mildura	...	...	Tuesday	...	19 November
Mornington	...	...	Thursday	...	20 June
Nhill	...	...	Thursday	...	15 August
Omoo	...	...	Tuesday	...	19 November
Port Fairy	...	...	Tuesday	...	8 October
Portland	...	...	Wednesday	...	7 August
Sale	...	...	Thursday	...	20 June
Seymour	...	...	Tuesday	...	6 August
Shepparton	...	...	Wednesday	...	7 August
St. Arnaud	...	...	Wednesday	...	12 June
Stawell	...	...	Wednesday	...	28 August
Walhalla	...	...	Wednesday	...	26 June
Wangaratta	...	...	Thursday	...	18 July
Warragul	...	...	Tuesday	...	20 August
Warrnambool	...	...	Tuesday	...	25 June
Wodonga	...	...	Tuesday	...	16 July
Yarrawonga	...	...	Tuesday	...	11 June
Yea	...	...	Wednesday	...	16 October

### COURTS OF MINES.—Dates fixed by the Judges.

COURT OF CHIEF JUDGE.					
Melbourne	...	...	...	...	...
ARARAT DISTRICT.					
Ararat	...	...	Wednesday	...	23 October
Stawell	...	...	Wednesday	...	28 August
BALLARAT DISTRICT.					
Ballarat	...	...	Tuesday	...	2 July
Clunes	...	...	Wednesday	...	10 July
Creswick	...	...	Thursday	...	11 July
BEECHWORTH DISTRICT.					
Beechworth	...	...	Wednesday	...	11 September
Bright	...	...	Thursday	...	12 September
Chiltern	...	...	Tuesday	...	10 September
Jamieson	...	...	Wednesday	...	18 September
Kilmore	...	...	Tuesday	...	27 August
Mansfield	...	...	Thursday	...	26 September
Wodonga	...	...	Tuesday	...	16 July
CASTLEMAINE DISTRICT.					
Castlemaine	...	...	Friday	...	16 August
Heidelberg	...	...	...	...	...
Hepburn (Daylesford)	...	...	Friday	...	28 June
Kyneton	...	...	Tuesday	...	9 July
Melbourne	...	...	...	...	...
GIPPSLAND DISTRICT.					
Bairnsdale	...	...	Tuesday	...	18 June
Omoo	...	...	Tuesday	...	19 November
Sale	...	...	Thursday	...	20 June
Walhalla	...	...	Wednesday	...	26 June
MARYBOROUGH DISTRICT.					
Dunolly	...	...	...	...	...
Inglewood	...	...	Friday	...	20 September
Maryborough	...	...	Tuesday	...	9 July
St. Arnaud	...	...	Wednesday	...	12 June
SANDHURST DISTRICT.					
Bendigo	...	...	Thursday	...	6 June
Heathcote	...	...	Wednesday	...	28 August

### Tenders.

#### PUBLIC WORKS OFFICE, MELBOURNE.

TENDERS will be received at this office until Twelve o'clock on the days and for the purposes undermentioned.

Particulars may be learnt at this office, and also at the offices named.

The Board of Land and Works will not necessarily accept the lowest or any tender.

New Iron Roof, &c., State School, No. 955, Myrtleford. Particulars also at Police Station, Myrtleford. Preliminary deposit, £2 ... 6th June

Repairs, State School, No. 2139, Cardinia. Particulars also at Police Station, Berwick. Preliminary deposit, £2 ... 6th June

Providing Additional Ventilation Opening in Walls of Dormitories and Corridors, &c., Lunatic Asylum, Ararat. Particulars also at Police Stations, Ballarat and Ararat. Preliminary deposit, £3 ... 6th June

Repairs to Residence, State School, No. 2025, Elliminyt. Particulars also at Police Stations, Camperdown and Colac. Preliminary deposit, £3 ... 6th June

Fender Work at Breakwater, Warrnambool. Particulars also at Post Office, Warrnambool. Preliminary deposit, £15. Final deposit, 5 per cent. ... 6th June

New Bath Room, Lunatic Asylum, Yarra Bend. Preliminary deposit, £5 ... 6th June

Extension and Repairs to Stone Wall, near Gentlemen's Baths, Geelong. Particulars also at Post Office, Geelong. Preliminary deposit, £10. Final deposit, 10 per cent. ... 6th June

Supply of Closet-pans, Hat and Coat Hooks, and Tap Protectors, as may be ordered, for State School purposes throughout the colony, for a period of three years. Preliminary deposit, £5. Final deposit, £10 ... 13th June

Emptying Cess-pits and Dust-bins, Government Buildings, Melbourne and suburbs, for a period of three (3) years. Preliminary deposit, £10 ... 13th June

Supply, in Melbourne, Ballarat, and Bendigo, of such Furniture and Sundries as may be ordered in each of these cities for State School purposes, during a period of three years. Particulars also at Police Station, Ballarat, and at Office of District Inspector of Works, Bendigo. Preliminary and final deposits will be stated on the specifications ... 13th June

Sweeping Chimneys, Government Buildings, Melbourne and suburbs, for a period of three (3) years. Preliminary deposit, £5 ... 13th June

Tar-paving, Melbourne and suburbs, for a period of three (3) years. Preliminary deposit, £10 ... 13th June

Glazing, &c., Government Buildings, Melbourne and suburbs, for a period of three (3) years. Preliminary deposit, £10 ... 13th June

Mounting Plans and Tracings for Public Works Department, for a period of three (3) years. Preliminary deposit, £10 ... 13th June

New Kitchen, &c., Bendigo Gaol. Particulars also at Police Station, Bendigo. Preliminary deposit, £5. Final deposit, 5 per cent. ... 13th June

Repairs to Jetty at Grantville. Particulars also at Post Office, San Remo. Preliminary deposit, £5 ... 13th June

Repairs to Jetties at San Remo and Newhaven. Particulars also at Post Office, San Remo. Preliminary deposit, £5 ... 13th June

Erection of Wharf at The Heart, Latrobe River. Particulars also at Post Office, Sale. Preliminary deposit, £5 ... 13th June

Boundary Fences, New Wards, Lunatic Asylum, Sunbury. Preliminary deposit, £3 ... 13th June

Repairs to Planking, &c., Moorabool-street Jetty, Geelong. Particulars also at Post Office, Geelong. Preliminary deposit, £5 ... 13th June

Emptying Night-carts and Dust-carts, at the Melbourne Gaol, for a period of three (3) years. Preliminary deposit, £5. Final deposit, 10 per cent. ... 13th June

Additions to Post Office, St. Arnaud. Particulars also at Police Station, St. Arnaud, until Wednesday, 12th June; after that date at Police Station, Ballarat. Preliminary deposit, £15. Final deposit, 5 per cent. ... 20th June

Tenders to be addressed to the Honorable the Commissioner of Public Works, and marked "Tender for —."

N.B.—Cheques will not be accepted in payment of preliminary deposits.

J. W. TAVERNER,  
Commissioner of Public Works,

Melbourne, 30th May, 1895.

VICTORIAN RAILWAYS.

**S**EPARATE Tenders are invited for the undermentioned works, &c.

Tenders, accompanied by the necessary preliminary deposit, and indorsed "Tender for ———" (as the case may be), must be deposited in the Tender-box, Secretary's Office, Spencer-street, Melbourne, at or before Twelve o'clock noon of the dates as specified.

Monday, 3rd June.—Supply of 40 red ironbark semaphore masts, delivered at any station. Particulars at the Office of the Engineer for Existing Lines, Spencer-street, and at Heathcote, Bealiba, Nagambie, Rushworth, Sale, Bairnsdale, Toongabbie, and Heyfield stations. Preliminary deposit, £5.

Monday, 3rd June.—Loading and unloading coal and wood at the Benalla coal stage. Particulars at the Office of the Chief Mechanical Engineer, Spencer-street, and the Locomotive Foreman's Office, Benalla.

Monday, 3rd June.—Removal of gatehouses Nos. 3 and 8, Linton line, and re-erection at Ararat station. Particulars at the Office of the Engineer for Existing Lines, Spencer-street, and at Ballarat and Ararat stations. Preliminary deposit, £5.

Monday, 3rd June.—Construction of brick and concrete abutments and piers for renewal of bridge over the Avon River at Bushy Park. Particulars at the Office of the Engineer for Existing Lines, Spencer-street, and at Sale, Bairnsdale, and Bushy Park stations. Preliminary deposit, £50.

Monday, 3rd June.—Supply of 100 tons of firewood at the pumping engine, Warracknabeal. Particulars at the Railway Storekeeper's Office, Spencer-street (Room 74), and at Warracknabeal station. Deposit, £2.

Monday, 3rd June.—Lease of a firewood and coal allotment at Burnley siding. Particulars at the Traffic Manager's Office, Spencer-street, and at Burnley station. Deposit, £2.

Monday, 3rd June.—Erection of brick foundations for store buildings at Spencer-street station. Particulars at the Office of the Engineer for Existing Lines, Spencer-street. Preliminary deposit, £5.

Monday, 10th June.—Supply of disinfectant or deodorant from 1st July, 1895, till 30th June, 1896. Particulars at the Railway Storekeeper's Office, Spencer-street (Room 74). Preliminary deposit, £5.

Monday, 10th June.—Purchase and removal of gatehouses, No. 1 at Monegetta station, and No. 2 at Forbes station. Particulars at Lancefield Junction, Monegetta, Forbes, and Kilmore stations. Deposit in each case, £1.

Monday, 10th June.—Purchase and removal of gatehouse No. 19, between Heathcote and South Heathcote stations. Particulars at Heathcote and South Heathcote stations. Deposit, £1.

Monday, 10th June.—Lease, for business purposes, of land at Rupanyup. Particulars at the office of the Engineer for Existing Lines, Spencer-street, and at Rupanyup station. Deposit, an amount equal to one calendar month's rent.

Monday, 10th June.—Supply of 1,000 cubic yards of sand, delivered at Dudley-street Bridge, West Melbourne. Particulars at the office of the Engineer for Existing Lines, Spencer-street. Preliminary deposit, £5.

Monday, 10th June.—Supply of 1,000 cubic yards of 2-in. metal, and 500 cubic yards of screenings, delivered at Dudley-street Bridge, West Melbourne. Particulars at the office of the Engineer for Existing Lines, Spencer-street. Preliminary deposit, £10.

Monday, 17th June.—Purchase of empty casks, &c., at Melbourne from 1st July, 1895, till 30th June, 1896. Particulars at the Railway Storekeeper's Office, Spencer-street (Room 74). Deposit as specified.

Monday, 17th June.—Purchase of old tarpaulins and rope at the Newport workshops from 1st July, 1895, till 30th June, 1896. Particulars at the Railway Storekeeper's Office, Spencer-street (Room 74). Deposit as specified.

No tender will necessarily be accepted.

By order,  
R. G. KENT,  
Secretary for Railways.

CLEANING SHEDS AND JETTIES.

**T**ENDERS will be received until Noon on Wednesday, the 5th day of June, 1895, from persons willing to undertake the Cleaning of the Shed and Jetty, &c., as per conditions of tender, at the undermentioned places, from the 1st of July, 1895, to the 30th of June, 1896:—

- Mornington;
- Mossiface,
- Queenscliff,
- Sale Canal,
- Swan Reach.

Tenders to be indorsed "Tender for Cleaning Jetty," and addressed to the Engineer in Charge, Ports and Harbors, Custom House, Melbourne, from whom, or from the undermentioned, forms of tender and all particulars may be obtained.—The Wharf Managers at Bruthen, Mornington, Queenscliff, and Sale.

The lowest or any tender will not necessarily be accepted.

R. W. BEST,  
Commissioner of Trade and Customs.

Department of Trade and Customs,  
Melbourne, 8th May, 1895.

MAINTENANCE OF JETTY LIGHTS AND CLEANING SHEDS AND JETTIES.

**T**ENDERS will be received until Noon on Wednesday, the 5th day of June, 1895, from persons willing to contract for the combined duties of Maintenance of Light and Cleaning Shed, Jetty, &c., at the undermentioned places, from the 1st of July, 1895, to the 30th of June, 1896:—

Apollo Bay	...	One (1)	kerosene
Bairnsdale	...	One (1)	"
Cowes	...	One (1)	"
Cunninghame	...	Two (2)	"
Dromana	...	One (1)	"
Drysdale	...	One (1)	"
Flinders	...	One (1)	"
Frankston	...	One (1)	"
Grantville	...	One (1)	"
Hastings	...	One (1)	"
Lorne	...	One (1)	"
Mentone	...	One (1)	"
Metung	...	One (1)	"
Mordialloc	...	One (1)	"
McLennan's Straits	...	One (1)	"
Paynesville	...	One (1)	"
Picnic Point	...	One (1)	"
Portarlington	...	Four (4)	"
Portsea	...	One (1)	"
Port Albert	...	One (1)	"
Port Fairy	...	One (1)	"
Queensferry	...	One (1)	"
Rosebud	...	One (1)	"
Rye	...	One (1)	"
San Remo	...	One (1)	"
Seacombe	...	One (1)	"
Snowy River	...	One (1)	"
Sorrento	...	One (1)	"
Stony Point	...	One (1)	"
St. Leonards	...	One (1)	"
Tooradin	...	One (1)	"
Welshpool	...	One (1)	"
Geelong (lighting only)	...	Fifteen (15)	gas
Portland (lighting only)	...	Nine (9)	"
Warrnambool (lighting only)	...	Twenty-three (23)	"

Tenders to be indorsed "Tender for Light and Cleaning Jetty," and addressed to the Engineer in Charge, Ports and Harbors, Custom House, Melbourne, from whom, or from the undermentioned, forms of tender and all particulars may be obtained:—The Collectors of Customs at Portland, Port Albert, Port Fairy, and Warrnambool; the Wharf Managers at Apollo Bay, Bairnsdale, Cowes, Dromana, Drysdale, Flinders, Frankston, Grantville, Hastings, Lorne, Mordialloc, Picnic Point, Portarlington, Portsea, Rye, San Remo, Sale, Seacombe, Sorrento, Tooradin, and Welshpool; the Postmasters at Metung and Paynesville; Mr. Towner, at Marlo; Constable Here, at Mentone; and the Pilot at Cunninghame.

The lowest or any tender will not necessarily be accepted.

R. W. BEST,  
Commissioner of Trade and Customs.

Department of Trade and Customs,  
Melbourne, 8th May, 1895.

MAINTENANCE OF JETTY LIGHTS.

**T**ENDERS will be received until Noon on Wednesday, the 5th day of June next, from persons willing to contract for the Maintenance of the undermentioned Lights from the 1st of July, 1895, to the 30th of June, 1896:—

Brighton (Middle), Park-	...	One (1)	...	gas
street	...	...	...	...
Geelong	...	Fifteen (15)	per 1,000 feet	"
Mornington	...	Three (3)	...	"
Portland	...	Nine (9)	per 1,000 feet	"
Port Fairy	...	Four (4)	...	"
Queenscliff	...	Eleven (11)	per 1,000 feet	"
St. Kilda	...	Eleven (11)	...	"
Sale	...	Two (2)	per 1,000 feet	"
Warrnambool	...	Twenty-three (23)	per 1,000 feet	"
Bullock Island (Cun-	...	One (1)	...	kerosene
ninghame)	...	...	...	...
La Trobe River, entrance	...	One (1)	...	"
to	...	Two (2)	...	"
Mitchell River	...	...	...	"
McLennan's Straits,	...	...	...	"
western entrance to	...	One (1)	...	"
McMillan's Straits	...	One (1)	...	"
Shaving Point	...	One (1)	...	"
Tambo River	...	One (1)	...	"
Waratah Bay	...	One (1)	...	"

Tenders to be indorsed "Tender for Light," and addressed to the Engineer in Charge, Ports and Harbors, Custom House, Melbourne, from whom, or from the undermentioned, forms of tender and all particulars may be obtained:—The Collectors of Customs at Portland, Port Fairy, and Warrnambool; the Harbor-master at Geelong; the Wharf Managers at Bairnsdale, Brighton, Bruthen, Mornington, Queenscliff, Sale, and St. Kilda; the Postmasters at Metung and Waratah Bay; and the Pilot at Cunninghame.

The lowest or any tender will not necessarily be accepted.

R. W. BEST,  
Commissioner of Trade and Customs.

Department of Trade and Customs,  
Melbourne, 8th May, 1895.

#### MANAGEMENT OF POST AND TELEGRAPH OFFICE AT KOONDROOK.

**OFFERS** will be received until Twelve o'clock on Tuesday, the 11th June, 1895, from persons willing to undertake the management of the Post and Telegraph Office at Koondrook for a period of one, three, or five years.

Applicants will be required to perform all duties in connexion with a Post and Telegraph Office, Money Order Office, and Savings Bank, and deliver telegrams and letters.

The present Post Office building may be occupied free of rent until the 31st March, 1897, after which date the person appointed will be required to provide all accommodation for office purposes at his or her own expense.

The successful applicant will be required to guarantee his or her fidelity to the extent of £500 per annum in one of the insurance companies.

Applicants must state at what amount per annum they are prepared to manage the office.

Offers to be indorsed "Offer for Management of Post and Telegraph Office, Koondrook," and addressed to the Honorable the Postmaster-General, Melbourne. They may be deposited in the tender-box at the General Post Office, Melbourne, or, if sent by post, must be prepaid and registered.

The lowest or any offer will not necessarily be accepted.

JAS. SMIBERT,  
Deputy Postmaster-General.

Post Office and Telegraph Department,  
Melbourne, 28th May, 1895.

#### MANAGEMENT OF POST AND TELEGRAPH OFFICE, MOONEE PONDS.

**OFFERS** will be received until Twelve o'clock on Tuesday, the 11th June, 1895, from persons willing to undertake the management of the Post and Telegraph Office at Moonee Ponds for a period of one, three, or five years.

The successful applicant will be required to perform all duties in connexion with the Post and Telegraph Office, Money Order Office, and Savings Bank; provide suitable public and office accommodation; deliver telegrams and letters at Moonee Ponds and Essendon; clear the letter pillars at Moonee Ponds, Essendon, and Pascoe Vale; convey the mails between the Post Office and Railway Station at Moonee Ponds and also between the Post Offices at Moonee Ponds and Essendon.

The amount per annum for which the above duties will be undertaken must be stated.

The successful applicant will be required to find guarantee to the extent of £500 in one of the insurance companies.

Full information may be obtained at the Inspector's Branch, General Post Office, Melbourne.

Offers to be indorsed "Offer for Management of Post and Telegraph Office, Moonee Ponds," and addressed to the Honorable the Postmaster-General, Melbourne. They may be deposited in the Tender-box at the General Post Office, Melbourne, or, if sent by post, must be prepaid and registered.

The lowest or any offer will not necessarily be accepted.

JAS. SMIBERT,  
Deputy Postmaster-General.

Post Office and Telegraph Department,  
Melbourne, 30th May, 1895.

#### CONVEYANCE OF PARCELS.—MELBOURNE.

**TENDERS** will be received until Twelve o'clock on Tuesday, the 11th June, 1895, for the Conveyance of Parcels from the Parcel Office, Melbourne, and their distribution at addresses within the undermentioned districts, for a period of one or three years from 1st July next:—

1. Melbourne.
2. East Melbourne, Richmond, Jolimont, Abbotsford, and Collingwood.
3. Fitzroy, Clifton Hill, Carlton, and North Melbourne.
4. North Carlton and North Fitzroy.
5. Parkville, Royal Park, Brunswick, Moreland, and Coburg.
6. Moonee Ponds, Flemington, Essendon, Ascot Vale, Newmarket, Hotham Hill, and Kensington.
7. Footscray and Yarraville.
8. Spottiswoode, Newport, and Williamstown.
9. Hawthorn, Kew, Glenferrie, Auburn, and Camberwell.
10. South Yarra, Toorak, Hawksburn, and Armadale.
11. Prahran and Windsor.
12. St. Kilda and Balclava.
13. Malvern and Caulfield.
14. Elsternwick, Elwood, North Brighton, Middle Brighton, and Brighton Beach.
15. Port Melbourne, Port Melbourne North, and Yarra Bank (south side).
16. Albert Park, Middle Park, and South Melbourne.
17. Northcote.

Conditions of contract may be seen at the Parcel Office, General Post Office, and at the Post Offices above mentioned.

Tenders, indorsed "Tender for Conveyance of Parcels," and addressed to the Honorable the Postmaster-General, Melbourne, to be deposited in the Tender-box at the General Post Office, Melbourne; or, if sent by post, to be prepaid and registered.

Tenders will be received for the whole of the services, as well as for separate services as above specified.

In all tenders, whether for one or three years, the rate at which each parcel will be delivered at address must be stated.

The amount of the deposit for each service to be enclosed with the tender is £5. In case of acceptance of tender, tenderers will be required to enter into a bond, with two approved sureties, for the due fulfilment of the contract to the amount of £50. Unsuccessful tenderers will have their deposits returned on application.

The lowest or any tender will not necessarily be accepted.

JAMES SMIBERT,  
Deputy Postmaster-General.

Post Office and Telegraph Department,  
Melbourne, 8th May, 1895.

#### CONVEYANCE OF PARCELS.—BALLARAT AND GEE LONG.

**TENDERS** will be received until Twelve o'clock on Tuesday, the 11th June, 1895, for the Conveyance of Parcels from the Post and Telegraph Offices at Ballarat and Geelong, and their distribution at addresses within a radius of three miles from the principal Post and Telegraph Office of the District, for a period of one or three years from 1st July next.

Conditions of contract may be seen at the Parcel Office, General Post Office, and at the Post Offices above mentioned.

Tenders, indorsed "Tender for Conveyance of Parcels," and addressed to the Honorable the Postmaster-General, Melbourne, to be deposited in the Tender-box at the General Post Office, Melbourne; or, if sent by post, to be prepaid and registered.

Tenders will be received for the whole of the services, as well as for separate services as above specified.

In all tenders, whether for one or three years, the rate at which each parcel will be delivered at address must be stated.

The amount of the deposit for each service to be enclosed with the tender is £5. In case of acceptance of tender tenderers will be required to enter into a bond, with two approved sureties, for the due fulfilment of the contract to the amount of £50. Unsuccessful tenderers will have their deposits returned on application.

The lowest or any tender will not necessarily be accepted.

JAMES SMIBERT,  
Deputy Postmaster-General.

Post Office and Telegraph Department,  
Melbourne, 8th May, 1895.

#### SUPPLEMENTARY TENDERS FOR GENERAL STORES.

**TENDERS** will be received until Eleven o'clock a.m. on Thursday, the 6th June, as under, from persons willing to furnish the undermentioned articles, in such quantities as may be ordered by the Victorian Government, from the 1st July, 1895, to 30th June, 1897:—

Schedules of Articles.	Pre-liminary Deposit.	Security.
No. 22. Cottons, &c. ....	£ 8	£ 80
23. Drapery, piece goods ...	8	80
24. Moleskin ... ..	10	100

Schedules as above, giving an estimate of the articles required, and printed forms of tender may be obtained from the Secretary to the Tender Board, by whom also the samples will be shown, and any information or explanation afforded to persons tendering.

Separate tenders will be received for each schedule, which must include the whole of the articles therein mentioned, and a separate price must be stated for each article.

The total amount of tender must be stated in words as well as in figures.

Tenders having alterations or erasures therein will not be entertained.

Tenders must be accompanied by the preliminary deposit as shown above in bank notes, or a bank draft in favour of the Secretary to the Tender Board (cheques will in no case be received), which will be returned within ten days to unsuccessful tenderers. Such deposit to be forfeited in the event of the successful tenderer failing to complete the security within the prescribed period.

Security will be required, either in Victorian Government debentures or cash deposit, as the tenderer may elect.

The security must be completed and contract signed within five days of acceptance of the tender, failing which the contract may be again advertised, or another tender accepted.

The Government will not necessarily accept the lowest or any tender.

Persons failing to take up their contracts will be disqualified from tendering for Government supplies for a period of twelve months.

The conditions of contract are those published under General Stores 1895-6 in the *Government Gazette* of the 5th April, 1895, p. 1385.

Tenders, enclosed in a separate envelope, and having the words "Tender for —" (as the case may be) written thereon, must be deposited in the Tender-box at the Pay Office, Treasury, Melbourne.

GEORGE TURNER,  
Treasurer.

Treasury,  
Melbourne, 28th May, 1895.

#### FITTINGS AND CONNEXIONS FOR DIAMOND DRILLS.

**TENDERS** will be received until Twelve o'clock noon on the 6th prox. from persons willing to supply Fittings and Connexions, as per schedule, for Diamond Drills, from 1st July, 1895, to the 30th June, 1896. Deposit £10. Security £100.

The prices must be expressed, without alterations or erasures, in words as well as in figures.

Printed forms of tender and full particulars may be obtained from the Secretary for Mines, Melbourne.

Samples on view at the Diamond Drill Store, Railway Siding, Jolimont.

Security will be required in cash or Government debentures.

Tenders must be accompanied by a preliminary deposit in cash or bank notes for £10 (cheques will in no case be received), which will be returned within ten days to unsuccessful tenderers on their application. Such deposit to be forfeited in the event of the successful tenderer failing to complete the security within the prescribed period.

The security must be completed within five days of acceptance of the tender, failing which the contract may be again advertised, or another tender accepted.

Tenderers failing to take up their accepted tenders will be disqualified from tendering for Government supplies for a period of twelve months.

In the event of the contractor failing to carry on the contract, the contract security money will in that case be absolutely forfeited.

The Government will not necessarily accept the lowest or any tender.

The special attention of tenderers is called to the conditions of tendering.

Tenders must be enclosed in a separate envelope, marked "Tender for Fittings, &c.," and be deposited in the Mines Tender-box, at the Government Offices, Spring Gardens, Melbourne; or if sent by post, must be addressed to the Secretary for Mines, Melbourne.

HY. FOSTER,  
Minister of Mines.

Office of Mines,  
Melbourne, 20th May, 1895.

LEASE OF AGRICULTURAL COLLEGE AREAS.

TENDERS will be received up to Noon of 1st June, 1895, by the Secretary, Council of Agricultural Education, Public Offices, Melbourne, for seven years' lease of the undermentioned allotment for agricultural or grazing or both such purposes, purpose to be stated. A deposit of 10 per cent. on the amount of first year's rent must accompany tender.

Further particulars can be obtained on application.

The trustees reserve the right of accepting or rejecting any tender.

J. F. LEVIEN,  
Chairman of Trustees of Agricultural Education.

Melbourne, 15th May, 1895.

SCHEDULE.

Allotment.	Parish.	Area.
		A. R. P.
98c	Warrenbayne ... ..	145 0 0

LEASE OF AGRICULTURAL COLLEGE AREAS.

TENDERS will be received up to Noon of 8th June, 1895, by the Secretary, Council of Agricultural Education, Public Offices, Melbourne, for seven years' lease of each of the undermentioned allotments for agricultural or grazing or both such purposes, purpose to be stated. A deposit of 10 per cent. on the amount of first year's rent must accompany each tender.

Further particulars can be obtained on application.

The trustees reserve the right of accepting or rejecting any tender.

J. F. LEVIEN,  
Chairman of Trustees of Agricultural Education.

Melbourne, 21st May, 1895.

SCHEDULE.

Allotment.	Parish.	Area.
		A. R. P.
54	Yallock ... ..	184 2 2
55	" ... ..	143 0 10
57	" ... ..	116 3 13
58	" ... ..	117 1 12
61	" ... ..	136 0 0

TENDERS FOR THE REMOVAL OF SALT.

TENDERS will be received by the Board of Land and Works up to Noon on Friday, 21st June, 1895, for the exclusive right of Collecting Salt from the undermentioned areas, from the 1st July, 1895, to 31st December, 1895.

The fee for the period from the 1st July, 1895, to 31st December, 1895, must accompany each tender.

The successful tenderer will be required to preserve the bottoms of the lakes and collecting grounds from injury, in accordance with instructions received from any officer duly appointed by the Honorable the Minister.

Tenders to be for so much per lot per annum.

Tenderers must give their full name and postal address.

Plans may be seen at the Crown Lands Office, Melbourne, and the local Land Office.

The highest or any tender not necessarily accepted.

R. W. BEST,  
Commissioner of Crown Lands and Survey.

Lands Department,  
Melbourne, 21st May, 1895.

Lot A. Three hundred acres, comprising the Salt Lake, parish of Duchembegarra, adjoining the selections of Williams, Oliver, and Murphy: Horsham district.—(W.36171.)

Lot B. Being the two Salt Lakes north of allotment 62, parish of Lalkaldarno: Ararat district.—(45/93.)

Lot C. Being the two Salt Lakes north of allotment 65A, parish of Lalkaldarno: Ararat district.—(45/93.)

TENDERS FOR GRAZING LANDS.—SOUTH AUSTRALIAN BORDER.

The fee for the period from 1st July, 1895, to 30th June, 1896, and fee of Five shillings for Licence, must accompany each tender.

TENDERS will be received by the Board of Land and Works up to Noon of Friday, 21st June, 1895, for the occupation, for grazing purposes only, of lands abutting on the boundary line between South Australia and Victoria, in allotments, as shown on maps deposited in the Crown Lands Office, Melbourne, and in the Land Office at Hamilton.

Conditions.

That the term of tenure shall be under Grazing Licence, 123rd section, the Land Act 1890, issued annually.

That possession shall be given on 1st July, 1895.

That the tenderer of the highest amount per acre by way of annual licence-fee shall be entitled to a licence, if he enclose with his tender the full amount thereof.

That the licensee shall be at liberty to enclose the land licensed to him, but may not cultivate the soil nor ring the timber growing thereon. On the termination of the period of occupation, the licensee may remove any improvements effected by him under his licence.

Under section 7 of the Vermin Destruction Act 1890, all licensees under the section for which these licences will issue are liable for the destruction of rabbits within the boundaries of their licences.

The interest in any licence may not be transferred without the consent of the Minister of Lands and the payment of a fee of £1.

Tenders to be at a rate per acre per annum.

Tenders to be indorsed "Tender for Lot A" (as the case may be), and deposited in the Tender-box, Crown Lands Office, Melbourne.

Separate tenders must be lodged for each lot.

The highest or any tender not necessarily accepted.

Tenderers to give their full names and postal addresses.

R. W. BEST,  
Commissioner of Crown Lands and Survey.

Lands Department,  
Melbourne, 21st May, 1895.

Lot A. Allotment (54)—92 acres, parish of Ardn, county of Follett: Hamilton district.—(1509/123.)

TENDERS FOR GRAZING.—STUDLEY PARK.

TENDERS will be received by the Board of Land and Works up to Noon on Friday, 21st June, 1895, for the Right to Graze Quiet Cattle on the undermentioned areas from 1st July, 1895, to 30th June, 1896.

Plans and special conditions may be seen at this office.

R. W. BEST,  
Commissioner of Crown Lands and Survey.

Lands Department,  
Melbourne, 21st May, 1895.

Lot A. Studley Park—20 acres, between the Studley Park-road and River Yarra, near the Church-street bridge. Note.—A deposit of £10 is required as a guarantee everything will be kept in repair.—(1586/123.)

Lot B. Studley Park—30 acres, being the area within the enclosure on south side of the park, parish of Boroondara. Note.—A deposit of £2 is required as a guarantee everything will be kept in repair.—(1088/123.)

## TENDERS FOR GRAZING LANDS.

Tenders must be sent in on proper form, which can be obtained on application to the Lands Department, Melbourne, or any of the Survey Offices in the country.

Tenders must be placed in the Crown Lands Office Tender-box not later than Twelve noon on Friday, 21st June, 1895.

NOTE.—The fee for the period from 1st July, 1895, to 30th June, 1896, and fee of Five shillings for Licence, must accompany each Tender.

No tender will be accepted unless the fees referred to above are forwarded with the tender.

TENDERS will be received by the Board of Land and Works up to Noon of Friday, 21st June, 1895, for the occupation, for grazing purposes only, of the following unappropriated portions of land, subject to the Regulations approved by the Governor in Council and also the subjoined special conditions.

Every licence granted under section 123 of the *Land Act 1890* shall be subject to the conditions set forth in the schedule hereto and to such special conditions and payment in advance of such fee as the Minister may determine, and shall be issued by an officer of the Department of Lands and Survey duly authorized in that behalf.

Under section 7 of the *Vermin Destruction Act 1890*, all licensees under the section for which these licences will issue are liable for the destruction of rabbits within the boundaries of their licences.

## Conditions :

1. The issue of this licence shall not prevent the land comprised therein, or any part or parts thereof, being sold, leased, licensed, alienated, or dealt with under any of the provisions of the *Land Act 1890*, except under the 123rd section thereof, under which the licence is issued, or being resumed by order of the Governor or Administrator of the Government of Victoria, with the advice of the Executive Council, for any of the purposes for which land may be reserved under section 10 of the *Land Act 1890*, or for mining purposes.

2. In case the said land, or any part or parts thereof, shall be sold, leased, licensed, alienated, dealt with, or resumed as aforesaid, the licensee shall not be entitled to any compensation other than the return of such portion of his licence-fee paid by him as the responsible Minister of the Crown for the time being administering Division II. of the *Land Act 1890* may think fit. This licence is also subject to the rights of the holders of miners' rights or of mining leases now issued or hereafter to be issued to enter upon the allotment hereby licensed, and to search for gold, and to mine therein, and to erect and occupy mining plant and machinery, without making any compensation for surface or other damage.

3. Subject to these conditions, the licensee shall be entitled to use the land for the purposes for which the licence has been granted, until notice has been given in the *Government Gazette* that such land, or any part thereof, has been sold, leased, licensed, alienated, dealt with, or resumed as aforesaid; and immediately upon such notice being given, all the interest of the licensee in the licensed land described in such notice shall cease and be determined, and any person entitled to occupy the licensed land, or any part thereof, may lawfully make entry upon and hold the same without the permission or sanction of the licensee or any one claiming under her, him, or them.

4. No land comprised in roads from time to time surveyed and marked out within the boundaries of the land comprised in this licence shall be deemed within its operation.

5. This licence entitles the holder thereof, during the period for which it is granted, to use the land therein comprised for depasturing purposes only, but does not confer any right to build thereon, or to cultivate or to fence any portion thereof.

6. If the licensee desires a renewal of this licence, notice to that effect must be given to the responsible Minister aforesaid one month prior to the expiration thereof, but nothing herein contained shall be deemed to confer the right to any renewal.

7. The interest in this licence may not be transferred without the consent of the Minister aforesaid and the payment of a fee of £1.

8. No claim whatever shall be made or entertained by reason of the licence not being renewed or transferred.

9. This licence is to be used under and in accordance with the regulations made or to be made under the provisions of the said Act and for the time being in force.

10. This licence may be forfeited if the licensee commit a breach of or neglect to comply with any of these conditions.

11. The publication of a notice in the *Government Gazette*, purporting to declare that the Governor or Administrator, with the advice aforesaid, has forfeited this licence, shall be conclusive evidence that the licence is forfeited.

12. The ring-barking of the timber upon the land by the licensee is expressly forbidden, nor is he entitled to destroy or cut and take away any such timber; and should he be found destroying, felling, or removing live or dead timber without a licence authorizing him so to do he will be prosecuted according to law.

13. The licensee shall destroy all thistles on the land, and on the half width of adjoining roads, and shall be responsible for the destruction of thistles under the Thistle Act in like manner as holders of freehold lands.

## Special Conditions :

1. The period of occupation will be from 1st July, 1895, to 30th June, 1896.

2. The licence-fee must be paid in advance. The fee for the period from 1st July, 1895, to 30th June, 1896—for which the licence will be issued, and fee for licence—must accompany the tender, otherwise the offer of the next highest tenderer who complies with this condition may be accepted.

3. Tenders to be for so much per lot and block per annum.

4. Separate tenders must be lodged for each block.

5. Tenders to be indorsed—"Tender for Lot 1, Block 234," or "Lot 2, Block 304," or "Lot 3, Block 698," as the case may be.

6. The highest or any tender not necessarily accepted.

7. Tenderers must give their full name and ordinary postal address.

8. The areas are given as more or less, and all appropriated, alienated, or licensed land (if any) within the boundaries is excluded.

Plans can be seen and information may be obtained in this office.

R. W. BEST,

Commissioner of Crown Lands and Survey.

Department of Lands and Survey,  
Melbourne, 21st May, 1895.

Lot 1. Grazing block (No. 234)—240 acres, formerly licensed to W. J. Murphy and adjoining allotments 80, 79 and 78, parishes of Kinglake and Linton: Melbourne district.—(1567/123.)

Lot 2. Grazing block (No. 304)—98 acres, township of Tyabb, county of Mornington, the land to the south and east of suburban allotments 2 and 4: Melbourne district.—(687/93.)

Lot 3. Grazing block (No. 698)—125 acres, part of allotment 54, parish of Kerrie, being land temporarily reserved for tea plantation: Melbourne district.—(980/123.)

Lot 4. Grazing block (No. 838)—40 acres, parish Banyena, south and east of Wm. McLeod's block and north of grazing block 837: St. Arnaud district.—(1698/123.)

Lot 5. Grazing block (No. 1048)—770 acres, known as Darlot's Swamp reserve, parish of Longerenong: Horsham district.—(77/123.)

Lot 6. Grazing block (No. 2797)—3,379 acres, reserved under section 102, being allotments 87, 90, 91, 95, 96, 97 and 98, parish of Toolondo: Horsham district.—(1858/123.)

Lot 7. Grazing block (No. 2836)—719 acres, adjoining the holdings of G. Adams, W. Nancarrow, J. Butler, and J. Roughtan, and the 1-chain road passing the State school, parish of Meran: Kerang district.—(883/123.) Note.—The licensee must not destroy or ring any of the trees growing on this land.

Lot 8. Grazing block (No. 2842)—710 acres, subdivisinal blocks 25, 26, and 27, section 2, parish of Mooring: Kerang district.—(931/123.)

Lot 9. Grazing block (No. 2962)—7 acres, parish of Irrewarra, portion 10 of allotment 2, section 18, reserved for supply of stone: Geelong district.—(41/119.) Note.—The licensee must allow the council, or any person authorized by the council, full ingress, egress, and regress to the quarry.

Lot 10. Grazing block (No. 3053)—2,000 acres, known as Quail Island, parish of Sherwood: Melbourne district.—(1221/123.)

Lot 11. Grazing block (No. 3256)—10,800 acres, comprising the area on the east side of Wimmera, parishes of Dimboola and Wail, classed as a timber reserve, adjoining but exclusive of village settlement site: Horsham district.—(1055/123.)

Lot 12. Grazing block (No. 3275)—200 acres, the Water Supply reserve north of the holdings of J. Davey, parish of Quambatook: Kerang district.—(305/119.)

Lot 13. Grazing block (No. 3447)—1,710 acres, being the Timber reserve north of allotments 4, 4A, 3, 3A, 5, and 6 of section B, parish of Rathscar: Castlemaine district.—(2312/123.)

Lot 14. Grazing block (No. 3564)—73 acres, parish of Knaawing, west of and adjoining Helen Elliot's selection: Horsham district.—(282/119.)

Lot 15. Grazing block (No. 3565)—30 acres, south of and adjoining Helen Elliot's selection, parish of Knaawing: Horsham district.—(281/119.)

Lot 16. Grazing block (No. 4376)—140 acres, being Water and Camping reserves, comprising allotments 6 and 5B and Crown lands on the north-west fronting the Maldon to Newbridge main road, parish of Neereman: Castlemaine district.—(2021/123.)

Lot 17. Grazing block (No. 4423)—8 acres, being the frontage to the Loddon River of allotment 7c, section 16 (J. Hamilton), parish of Neereman: Castlemaine district.—(2271/123.)

Lot 18. Grazing block (No. 4455)—149 acres, being allotment 136D, parish of Vectis East, south of and adjoining the holding of C. H. Preuss, reserved for Public purposes: Horsham district.—(1749/123.)

Lot 19. Grazing block (No. 4702)—100 acres, parish of Terrick Terrick West, being part of the Water reserve on the Bullock Creek, south of T. Hardman and west of the Kerang railway line: Echuca district.—(398/123.)

Lot 20. Grazing block (No. 4904)—7 acres, situated north of the railway line and east of allotment 2A, parish of Traawool: Seymour district.—(315/123.)

Lot 21. Grazing block (No. 4990)—1,000 acres, parish of Tallagelra, county of Lowan, allotments 49 and 54, formerly held under Sec. 32 by F. E. Herold: Horsham district.—(1753/123.)

Lot 22. Grazing block (No. 5056)—65 acres, parish of Rich Avon East, county of Kara Kara, known as the Madman's Swamp, between J. Langdon and S. McCleary: St. Arnaud district.—(2142/119.)

Lot 23. Grazing block (No. 6084)—31 acres, parish of Tallageira, county of Talbot, being allotment 12, recently held by J. Hansen: Castlemaine district.—(262/47.)

Lot 24. Grazing block (No. 6136)—80,700 acres, being the unoccupied portions of mallee blocks 20A and 20B, in county of Tatchera, and known as Piangii Mallee.—(G.31866.)

Lot 25. Grazing block (No. 6155)—456 acres, being green block 44, parish of Tehuterr: Castlemaine district.—(1956/67.)

Lot 26. Grazing block (No. 6157)—160 acres, allotment 55, parish of Marnoo: St. Arnaud district.—(1662/123.) *Note*.—Access to dam and well to be preserved.

Lot 27. Grazing block (No. 6198)—300 acres, being the unappropriated Crown lands in the township of Merton, formerly included in the Merton Town Common: Alexandra district.—(71034b.)

Lot 28. Grazing block (No. 6199)—210 acres, the unappropriated Crown lands in the township of Howqua, parish of Changeue: Alexandra district.—(386/123.)

Lot 29. Grazing block (No. 6200)—50 acres, being the 110th section reserve, adjoining the holdings of Adams, Fowler, and Bradshaw, parish of Gowangardie: Benalla district.—(57364b.)

Lot 30. Grazing block (No. 6201)—277 acres, parish of Tarnagulla, county of Gladstone, between the selections of Brownbill and Simpson, now part of a Timber reserve: Castlemaine district.—(2068/67.)

Lot 31. Grazing block (No. 6202)—762 acres, parish of Jallukar, county of Lowan, allotment 31, formerly held under section 32 by George Moore: Horsham district.—(3157/32.)

Lot 32. Grazing block (No. 6203)—269 acres, allotment 51, parish of Goroke, formerly held by H. W. McCann under section 32: Horsham district.—(1328/32.)

Lot 33. Grazing block (No. 6204)—33 acres, being the triangular portion south of allotment 20 and west of S. R. McNan's purchased land (allotment 19), parish of Terrick Terrick East Echuca district.—(40394mc.)

Lot 34. Grazing block (No. 6205)—80 acres, being the Timber reserve lying between allotment 7, section B, and the Gunbower Creek, opposite to blocks 26 and 27 of Gunbower Forest, parish of Cobuna: Echuca district.—(32813c.)

Lot 35. Grazing block (No. 6206)—10,400 acres, being the Moe Swamp, and comprising all Crown lands between the railway line and the northern edge of the swamp: Melbourne district.—(35307c.)

Lot 36. Grazing block (No. 6207)—9,060 acres, Crown allotments 82b, 77b, 77a, 76, 75, 74, 59a, 59c, 60, 60b, 62a, 62a<sup>1</sup>, 62a<sup>2</sup>, 62c, 64a, 64c, parish of Drumdiemara: Melbourne district.—(58815b.)

Lot 37. Grazing block (No. 6208)—14 acres, being the northern portion of allotment 14A, parish of Wonnangal, county of Moira: Seymour district.—(567/123.)

Lot 38. Grazing block (No. 6209)—119 acres, parish of Swanwater, county of Kara Kara; a Water reserve half-a-mile north of the Cope Cope pre-emptive right, west of allotment 13, and north of allotment 18, section K: St. Arnaud district.—(2234/123.)

Lot 39. Grazing block (No. 6210)—608 acres, allotment 53, parish of Boola Boloke, formerly licensed to Henry Borbridge: St. Arnaud district.—(2042/123.)

Lot 40. Grazing block (No. 6211)—26 acres, being a reserve adjoining N. Swintrell's holding and the Avoca River, parish of Kooreh, county of Gladstone: St. Arnaud district.—(1771/123.)

Lot 41. Grazing block (No. 6212)—274 acres, parish of Moolerr, county of Kara Kara, being green block 100A: St. Arnaud district.—(1476/67.)

Lot 42. Grazing block (No. 6213)—80 acres, being the frontage to the Avon River of allotments 4A, 4, 5, and 6, parish of Darkbonee, and allotments 2, 5A, 4, 6, and 7, parish of Tottington, county of Kara Kara: St. Arnaud district.—(2329/123.)

Lot 43. Grazing block (No. 6214)—1,600 acres, parishes of Glenpatrick and Amphitheatre, Mount Cole State Forest, southwest of and about Lonachtrig station.—(50242h.)

Lot 44. Grazing block (No. 6215)—320 acres, allotment 24, being the forfeited selection of W. S. Malseed, parish of Warman, county of Normanby.—(69567m.)

Lot 45. Grazing block (No. 6216)—14,000 acres, pastoral allotment N, county of Dargo.—(1103/21.)

Lot 46. Grazing block (No. 6217)—11 acres, parish of Nerrena, being the strip between allotment 4 and the Tarwin River: Melbourne district.—(1298/123.) *Note*.—The public to be allowed at all times free access into, out of, upon, and through the land.

Lot 47. Grazing block (No. 6218)—4 acres, being the Quarry reserve bounded by allotments 30a, 30a<sup>2</sup>, parish of Springfield: Melbourne district.—(317/123.)

Lot 48. Grazing block (No. 6219)—1,000 acres, parish of Gundowing, county of Bogong, allotment 43: Beechworth district.—(1888/123.)

Lot 49. Grazing block (No. 6220)—36 acres, the Kinchington Creek frontage of allotment 2, section 3, parish of Bruarong: Beechworth district.—(2642/123.)

Lot 50. Grazing block (No. 6221)—49 acres, the Kinchington Creek frontage, allotment 1, of section 3, parish of Bruarong: Beechworth district.—(2642/123.)

Lot 51. Grazing block (No. 6222)—467 acres, being green block 73b, parish of Boola Boloke, county of Kara Kara: St. Arnaud district.—(2355/123.)

**Insolvency Notices.**

**INSOLVENCIES—MELBOURNE.**

**R**ETURN of Melbourne Insolvencies during the week ending the 22nd day of May, 1895.

*Date, name, trade, address, assignee.*

16th May.  
Frederick Patrick O'Shea, out of business, formerly photographer, Prahran, Shackell.

18th May.  
Sydney Adams, bread carter, Kensington, Anderson.  
John Wylie Walker, merchant and manufacturers' agent, Melbourne, Jacomb.

20th May.  
Charlotte Leahy, widow, Hawthorn, Shackell.

21st May.  
John Ferdinand Pfeil the younger, grocer, Windsor, Cohen.

*Order nisi* 2nd May, 1895.—*Order absolute* 16th May, 1895.  
William Glew, the younger, brickmaker, Toorak, Cohen.

*Order nisi* 2nd May, 1895.—*Order absolute*, 16th May, 1895.  
George Valentine Baker, Government employé, Williamstown, Jacomb.

*Order nisi* 30th April, 1895.—*Order absolute* 16th May, 1895.  
Simon Kozminsky, jeweller, Melbourne, Shackell.

22nd May.  
Edward Dunne, railway employé, Richmond, Shackell.  
H. WILSON MACLEOD,  
Chief Clerk.

Court of Insolvency,  
Melbourne, 22nd May, 1895.

**INSOLVENCIES—MELBOURNE.**

**R**ETURN of Melbourne Insolvencies during the week ending the 29th day of May, 1895.

*Date, name, trade, address, assignee.*

23rd May.  
James Baxter, watchmaker, Fitzroy, Jacomb.  
George Alfred Bell, storeman, Yarraville, Anderson.  
Richard Robert Harkins, railway employé, South Yarra, Cohen.

28th May.  
Lawrence Ernest Dawson, clerk, Maidstone, Jacomb.  
David Robert Kennedy, blacksmith, Ringwood, Cohen.

28th May.  
John Balfour, railway employé, North Melbourne, Anderson.  
Alfred Hardham, licensed victualler, Brighton, Shackell.  
Alice O'Sullivan, dressmaker, Richmond, Jacomb.  
August Martin Julius Tuxen, surveyor, Melbourne, Shackell.

29th May.  
David May, agent, Melbourne, Anderson.  
John Matheson, no occupation, Brighton, Cohen.

*Visi*, 10th May, 1895.—*Absolute*, 23rd May, 1895.  
William Thomas Carroll, mining agent, Melbourne, Anderson.

Court of Insolvency,  
Melbourne, 29th May, 1895.  
H. WILSON MACLEOD,  
Chief Clerk.

*Insolvency Act 1890*.—In the Court of Insolvency at Melbourne.  
—In the estate of JOHN SIMON ELKINGTON, of Market-street, Melbourne, barrister and solicitor, an insolvent.

**N**OTICE is hereby given that by order of this Court, dated the 10th day of May, 1895, Lomer Andrews, formerly of 87 Queen-street, Melbourne, accountant, was removed from the office of trustee of the estate and property of the above-named insolvent.

Dated this 21st day of May, 1895.  
H. WILSON MACLEOD,  
Chief Clerk.

In the Court of Insolvency at Melbourne.  
**N**OTICE is hereby given that the estates of James Baxter, Fitzroy, watchmaker, 90/2279; George Alfred Bell, of Yarraville, storeman, 90/2230; Richard Robert Harkins, of South Yarra, railway employé, 90/2281; Lawrence Ernest Dawson, of Maidstone, clerk, 90/2282; David Robert Kennedy, of Ringwood, blacksmith, 90/2283; John Balfour, of North Melbourne, railway employé, 90/2284; Alfred Hardham, of Brighton, licensed victualler, 90/2285; Alice O'Sullivan, of Richmond, dressmaker, 90/2286; August Martin Julius Tuxen, of Melbourne, surveyor, 90/2287; David May, of Melbourne, agent, 90/2288; John Matheson, of Brighton, no occupation, 90/2289; William Thomas Carroll, of Melbourne, mining agent, 90/2290, have been sequestrated, and that general meetings of creditors in the said estates will be holden at the Insolvency Court Offices, the Law Courts, in the city of Melbourne, on Monday, the 3rd day of June A.D. 1895, at the hour of half-past Ten o'clock in the forenoon, for the election of trustees and for the other purposes mentioned in the 53rd section of the *Insolvency Act 1890*.

Dated at Melbourne this 29th day of May, A.D. 1895.  
H. WILSON MACLEOD,  
Chief Clerk.



## In the Court of Insolvency at Ballarat.

NOTICE is hereby given that the estates of Thomas Francis Bramfield (1184), of Ballarat, trainer, and William Henry Williams (1185), of Clementston, miner, have been sequestrated, and that general meetings of creditors in the said estates will be holden at the Insolvency Court Offices, at Ballarat, on Monday, the 3rd day of June, A.D. 1895, at the hour of Eleven o'clock in the forenoon, for the election of trustees and for the other purposes mentioned in the 53rd section of the *Insolvency Act 1890*.

Dated at Ballarat this 29th day of May, A.D. 1895.

W. DICKSON,  
Chief Clerk.

## In the Court of Insolvency at Benalla.

NOTICE is hereby given that the estates of Lucie Stone (late Bate), of Benalla, married woman, and Richard John Carrick, of Euroa, watchmaker and jeweller, have been sequestrated, and that general meetings of creditors in the said estates will be holden at the Insolvency Court Offices, at Benalla, on Thursday, the 13th day of June, A.D. 1895, at the hour of half-past Ten o'clock in the forenoon, for the election of trustees and for the other purposes mentioned in the 53rd section of the *Insolvency Act 1890*.

Dated at Benalla this 29th day of May, A.D. 1895.

MORTON S. CLARK,  
Chief Clerk.

## In the Court of Insolvency at Bendigo.

NOTICE is hereby given that the estates of Kate Carmody, of Bendigo, boardinghouse-keeper, Richard Stephens, sen., of Bendigo, miner, have been sequestrated, and that general meetings of creditors in the said estates will be holden at the Insolvency Court Offices, at Bendigo, on Saturday, the 1st day of June, A.D. 1895, at the hour of half-past Eleven o'clock in the forenoon, for the election of trustees and for the other purposes mentioned in the 53rd section of the *Insolvency Act 1890*.

Dated at Bendigo this 29th day of May, A.D. 1895.

HAROLD MORRISON,  
Chief Clerk.

## In the Court of Insolvency at Echuca.

NOTICE is hereby given that the estates of Samuel Bailey Eadon, of Rushworth, doctor of medicine, and John Clune, of Echuca, carter and contractor, have been sequestrated, and that general meetings of creditors in the said estates will be holden at the Insolvency Court Offices, High-street, Echuca, on Thursday, the 6th day of June, A.D. 1895, at the hour of half-past Ten o'clock in the forenoon, for the election of trustees and for the other purposes mentioned in the 53rd section of the *Insolvency Act 1890*.

Dated at Echuca this 27th day of May, A.D. 1895.

R. KNIGHT,  
Chief Clerk.

## In the Court of Insolvency at Geelong.

NOTICE is hereby given that the estate of Jessie Jonnett Moore, of Geelong, coffee palace proprietress, has been sequestrated, and that a general meeting of creditors in the said estate will be holden at the Insolvency Court Offices, at Gheringhap-street, Geelong, on Tuesday, the 4th day of June, A.D. 1895, at the hour of Three o'clock in the afternoon, for the election of trustees and for the other purposes mentioned in the 53rd section of the *Insolvency Act 1890*.

Dated at Geelong this 29th day of May, A.D. 1895.

G. READ MURPHY,  
Chief Clerk.

## In the Insolvency Court at Horsham.

NOTICE is hereby given that the estates of Albert Dix, of Warracknabeal, ironfounder, and Johann Carl Wilhelm Lange, of Katyil, farmer, have been sequestrated, and that general meetings of creditors in the said estates will be holden at the Insolvency Court Offices, at Horsham, on Friday, the 7th day of June, A.D. 1895, at the hour of Three o'clock in the afternoon, for the election of trustees and for the other purposes mentioned in the 53rd section of the *Insolvency Act 1890*.

Dated at Horsham this 29th day of May, A.D. 1895.

J. W. W. BEAVEN,  
Chief Clerk.

## In the Court of Insolvency at Kyneton.

NOTICE is hereby given that the estate of Thomas Shortill, of Kyneton, printer, has been sequestrated, and that a general meeting of creditors in the said estate will be holden at the Insolvency Court Offices, at Kyneton, on Saturday, the 8th day of June, A.D. 1895, at the hour of half-past Ten o'clock in the forenoon, for the election of trustees and for the other purposes mentioned in the 53rd section of the *Insolvency Act 1890*.

Dated at Kyneton this 29th day of May, A.D. 1895.

P. BARTOLD,  
Chief Clerk.

## In the Court of Insolvency at Maryborough.

NOTICE is hereby given that the estate of James Gregan, of Timor, miner, has been sequestrated, and that a general meeting of creditors in the said estate will be holden at the Insolvency Court Offices, at Maryborough, on Monday, the 10th day of June, A.D. 1895, at the hour of half-past Ten o'clock in the forenoon, for the election of trustees and for the other purposes mentioned in the 53rd section of the *Insolvency Act 1890*.

Dated at Maryborough this 28th day of May, A.D. 1895.

D. HARKNESS,  
Chief Clerk.

## In the Court of Insolvency, Eastern District, at Sale.

NOTICE is hereby given that the estates of Hannah Toy, of Walhalla, married woman, and Harry Hurley, of Sale, tobacconist, have been sequestrated, and that general meetings of creditors in the said estates will be holden at the Insolvency Court Offices, at Sale, on Tuesday, the 4th day of June, A.D. 1895, at the hour of half-past Ten o'clock in the forenoon, for the election of trustees and for the other purposes mentioned in the 53rd section of the *Insolvency Act 1890*.

Dated at Sale this 28th day of May, A.D. 1895.

A. T. WOODS,  
Chief Clerk.

## In the Court of Insolvency at Warrnambool.

NOTICE is hereby given that the estate of Alexander Lumsden the younger, of Wangoom, labourer, has been sequestrated, and that a general meeting of creditors in the said estate will be holden at the Insolvency Court Offices, at Warrnambool, on Wednesday, the 5th day of June, A.D. 1895, at the hour of half-past Ten o'clock in the forenoon, for the election of trustees and for the other purposes mentioned in the 53rd section of the *Insolvency Act 1890*.

Dated at Warrnambool this 27th day of May, A.D. 1895.

S. PERROTTET,  
Chief Clerk.

## Private Advertisements.

## CITY OF HAWTHORN.

NOTICE OF INTENTION TO BORROW £8,000 FOR THE CONSTRUCTION OF PERMANENT MAIN DRAINAGE WORKS AND UNDERTAKINGS WITHIN THE CITY OF HAWTHORN.

NOTICE is hereby given that the Council of the City of Hawthorn proposes to borrow the sum of Eight thousand pounds on the credit of the Mayor, Councillors, and Citizens of the City of Hawthorn by the issue of Eighty (80) debentures of One hundred pounds (£100) each, bearing interest at the rate of Four pounds (£4) per centum per annum.

That such debentures be payable on the 31st day of December, 1925, and the interest thereon by half-yearly instalments on the 30th day of June and the 31st December in each year during the currency of the said loan, at the Town Hall, Burwood-road, Hawthorn, in the colony of Victoria.

That Two pounds (£2) per centum of the principal sum borrowed be invested in each year after the issue of such debentures in the purchase of Victorian Government Stock towards the formation of a sinking fund for the liquidation of the said loan.

That the permanent works and undertakings on which such loan is to be expended are as follows:—

The construction of the main drainage works in the City of Hawthorn, as follows:—

1. From Melville-street, along Church-street, to Barker's-road.
2. From Church-street to College-street.
3. From College-street to Connell-street.
4. From Power-street, through Hyman and Kay's land.
5. From drain east of Mr. Needham's residence in Liddiard-street to Park-street.
6. Between Park and Wakefield streets.
7. From west boundary of William-street Reserve to Henry-street.
8. From Poplar-avenue to Anburn-road.
9. From Kelvin-grove to Victoria-grove.
10. From Harcourt-street to Rathmines-road.
11. From Fritsch's-road to Camberwell-road.
12. From Fritsch's-road to Redfern-road.
13. From Caroline-street along Auburn-road southwards 900 feet.

14. Together with such tributaries discharging in any of the foregoing as the council shall by resolution direct.

Plans, specifications, and estimated cost of such works, with statement of the proposed expenditure of the money to be borrowed, are open for the inspection of the ratepayers, at the municipal offices, Town Hall, Burwood-road, Hawthorn, where the council of the said city will meet on Wednesday, the 3rd day of July, 1895, at Seven o'clock in the evening, and by special order confirm the provisions of the above notice.

(Previous *Gazette* notices cancelled.—H. T. H.)

By order,

HENRY THOMAS HAYNES,  
Town Clerk.

Town Hall, Hawthorn, 23rd May, 1895.

9309

**BOROUGH OF MARYBOROUGH.**  
REGULATION No. 12.

A Regulation of the Borough of Maryborough, made under section 6 of the *Police Offences Act 1890*, and numbered 12, for keeping order in and preventing the obstruction of the carriage and footways and other public places within the Borough of Maryborough.

**I**N pursuance of the powers conferred under section 6 of the *Police Offences Act 1890*, the Mayor, Councillors, and Burgesses of the Borough of Maryborough make the regulations following:—

1. This regulation shall be observed and in force within the Borough of Maryborough on and after the 1st day of June, 1895.

2. Every person standing in or upon any carriage-way or footway of any public street, or any other public place within the Borough of Maryborough, whereby, in the opinion of any member of the police force, the free passage thereof is obstructed, or loitering in or upon such carriage-way, footway, or public place, shall cease to stand or loiter, and shall move on upon being required to do so by any member of the police force.

3. Persons walking along the footway shall, when approaching to pass each other, keep on their respective right-hand side of the footway.

4. No procession of persons or of vehicles, or both, other than as part of a funeral procession, shall parade or pass through any of the streets, unless with the written consent of mayor, or, in his absence, of the town clerk of the borough, and then only by such route and at such hours as may be specified in such consent, nor unless and until the persons to whom such consent has been given shall have given to the officer in charge of the police force within the said borough at least 24 hours' notice, specifying the particulars of such consent.

5. The mayor, or in his absence, or in the case of sudden emergency, the town clerk or the officer in charge of the police within the borough, whenever in his opinion it may be necessary for the prevention of accident or the maintenance of order, may by notice, in writing, declare that any carriage-way or footway, or public place, shall for the period specified in such notice be closed against traffic of vehicles or persons, or both, and the drivers of all vehicles and all persons shall conform to the said notice and to the directions of any member of the police force for giving effect thereto.

6. Any person offering for sale any commodity in any street of the borough shall not linger or loiter in such street, nor occupy any fixed stand therein, but shall keep moving along such street, or the side thereof situate on his left-hand side, at a reasonable walking pace of not less than one mile per hour, and shall not travel the same road, street, or pathway more than once in the same hour.

7. Between the hours of Eight o'clock in the morning and Six o'clock in the evening of any day no person shall cause interruption or annoyance to passengers along the public roadways or footways by raising or discharging dust upon or across any such roadway or footway, whether from buildings in process of construction, demolition, or in any other manner.

Made and passed by the Council of the Borough of Maryborough by special order this 18th day of April, 1895.

THOS. CASEY, Mayor.  
H. N. PHILLIPS, Town Clerk.

Confirmed by special order this 23rd day of May, 1895.

9307 (SEAL) THOS. CASEY, Mayor.  
H. N. PHILLIPS, Town Clerk.

**SHIRE OF WANNON.**

**T**HE Wannon Shire Council has appointed Joseph William Dale as Poundkeeper, at Coleraine, in place of James Mellroy resigned.

The land described as allotments R, parish of Coleraine, has been appointed places where impounded stock may be kept.

W. G. THURMAN, Shire Secretary.  
Shire Hall, Coleraine, 31st May, 1895. 9314

**T**HE partnership heretofore subsisting between the undersigned Arthur Wilson and Thomas Swannell, trading under the style or firm of Wilson and Swannell, at Nos. 271 and 273 Bridge-road, Richmond, as butchers, has been dissolved by mutual consent as from the 25th day of May, 1895. The said Arthur Wilson will in future carry on the said business on his own account, and will receive and pay all debts of and relating thereto.

Dated this 29th day of May, 1895.  
ARTHUR WILSON.  
THOMAS SWANNELL.

Witness—THOMAS DOHERTY, clerk to McFarlane and Tollhurst, solicitors, 418 Chancery-lane, Melbourne. 9324

**DISSOLUTION OF PARTNERSHIP.**

**N**OTICE is hereby given that the partnership heretofore subsisting between the undersigned, Colin George Mackenzie and James Arthur Hopkins, carrying on business as general storekeepers at Mine-road, Korumburra, under the style of "Mackenzie and Hopkins," has been dissolved as from the 1st day of May instant by mutual consent. The said Colin George Mackenzie will continue to carry on the said business in the same premises, and will receive all debts owing to and discharge all debts owing by the late partnership.

Dated this 23rd day of May, 1895.  
C. G. MACKENZIE.  
J. A. HOPKINS.  
Witness to both signatures—ROBT. G. SHEGOG, solicitor, Maddock and Shegog, solicitors, Korumburra. 9188

**N**OTICE is hereby given that the partnership which has for some time past been carried on by John Dugdale and William Dugdale, under the firm of J. and W. Dugdale, at Moorilin, in the business of farmers and dairymen, was this day dissolved by mutual consent.

23rd May, 1895.  
JOHN DUGDALE.  
WILLIAM DUGDALE.

9388 The *Companies Act 1890*.  
**T**AKE notice that the registered office of "The Rochester Butter Factory and Dairy Produce Company Limited" is situate at Gillies-street, Rochester, in the colony of Victoria. Dated this 27th day of May, 1895.  
MACOBOY & CROWLEY, Albion Chambers, Bendigo, and at Rochester, solicitors to the said company. 9376

In the matter of the *Companies Act 1890* and in the matter of ROBISON BROTHERS AND CO. LIMITED.

**N**OTICE is hereby given that the registered office of Robison Brothers and Co. Limited is situated at Normanby-road, South Melbourne. Dated this 23rd day of May, 1895.  
DAVIES & CAMPBELL, solicitors for the company. 9423

In the matter of Part I. of the *Companies Act 1890* and in the matter of THE BEACONSFIELD HEIGHTS ESTATE COMPANY LIMITED.

**B**Y an order made by the Supreme Court in the above matter, dated the 20th day of May, 1895, on the petition of The Commercial Bank of Australia Limited, whose registered office is situated at 335 Collins-street, Melbourne, it was ordered that the said The Beaconsfield Heights Estate Company Limited be wound up by the Supreme Court under the provisions of Part I. of the *Companies Act 1890*.

Dated the 29th day of May, 1895.  
DAVIES & CAMPBELL, of 267 Collins-street, Melbourne, solicitors for the petitioner. 9424

In the matter of the *Companies Act 1890* and in the matter of THE COUNTRY ESTATES COMPANY LIMITED (in liquidation).

**P**URSUANT to the order of His Honour Mr. Justice Williams, made in this matter on the 29th day of May, 1895, notice is hereby given that the creditors of the above-named company are required, on or before the 1st day of August, 1895, to send their names and addresses, and the particulars of their debts or claims, and names and addresses of their solicitors (if any), to Isaac Jacobs, of 120 Queen-street, Melbourne, in the colony of Victoria, liquidator of the said company, and, if so required by notice in writing from the said liquidator, are, by their solicitors, to come in and prove their said debts or claims at such time and place as shall be specified in such notice, or in default thereof they will be excluded from the benefit of any distribution made before any such debts or claims are proved.

Dated this 29th day of May, 1895.  
DAVIES & PRICE, Normanby Chambers, Chancery-lane Melbourne, solicitors for the liquidator. 9425

In the matter of Part I. of the *Companies Act 1890* and in the matter of THE GUARDIAN ACCIDENT AND GUARANTEED INSURANCE COMPANY OF AUSTRALASIA LIMITED.

**N**OTICE is hereby given that at an Extraordinary General Meeting of the members of above-named company, duly convened and held at Broken Hill Chambers, number 29 Queen-street, Melbourne, on the 27th day of May, 1895, the following Extraordinary Resolutions were passed:—

1. That it has been proved to the satisfaction of the company that the company cannot by reason of its liabilities continue its business, and that it is advisable to wind up the same, and accordingly that the company be wound up voluntarily.
2. That two liquidators be appointed at a salary of One hundred guineas, or £52 10s. to each liquidator.
3. That Messrs. W. S. Rucker and H. T. Jordan be appointed liquidators.
4. That Messrs. Percy Oakden, Chas. Wadey, and J. Chambers be elected a board of advice.

Dated this 30th day of May, 1895.  
FORD & ASPINWALL, 128 Queen-street, Melbourne, solicitors to the liquidators. 9466

In the matter of Part I. of the *Companies Act 1890*, and of the BOOMERANG PRINTING AND PUBLISHING COMPANY LIMITED.

**T**HE creditors of the above-named company are required, on or before the 10th day of June, 1895, to send their names and addresses and the particulars of their debts or claims and the names and addresses of their solicitors, if any, to Robert Caldwell Anderson, of Collins-street, Melbourne, in Victoria, the official liquidator of the said company, and if so required by notice, in writing, from the said official liquidator are by their solicitors to come in and prove their said debts or claims at the chambers of His Honour Mr. Justice Sir Hartley Williams at such time as shall be specified in such notice, or in default thereof they will be excluded from the benefit of any distribution made before such debts are proved.

Thursday, the 18th day of July, 1895, at half-past Ten o'clock in the forenoon, at the said chambers, is appointed for hearing and adjudicating upon the debts and claims.

Dated this 29th day of May, 1895.  
G. H. WILLIAMS, Associate.  
W. H. Lewis, Stalbridge Chambers, 443 Little Collins-street, Melbourne, solicitor for the official liquidator. 9469

Stamp.  
5/  
Cancelled.  
G. H. W.  
29/5/95.

In the Supreme Court.—In the matter of Part I. of the *Companies Act 1890* and of the BOOMERANG PRINTING AND PUBLISHING COMPANY LIMITED.

**HIS** Honour Sir Hartley Williams, one of the Judges of the Supreme Court, has, by order dated the 20th day of May, 1895, nominated Robert Caldwell Anderson, of Collins-street, Melbourne, in Victoria, to be the official liquidator of the above-named company.

Dated this 27th day of May, 1895.

Stamp  
5s.  
Cancelled.  
G. H. W.  
27.5.95.

G. H. WILLIAMS,  
Associate.

9471

In the matter of the *Companies Act 1890*, and of THE COLONIAL INVESTMENT AND AGENCY COMPANY LIMITED (in liquidation).

**NOTICE** is hereby given, pursuant to section 128 of the *Companies Act 1890*, that the adjourned general meeting of the members (shareholders) of the above-named company will be held at the board room, Broken Hill Chambers, 31 Queen-street, Melbourne, on Monday, the 17th day of June, 1895, at the hour of Three o'clock in the afternoon, for the purpose of having an account laid before them showing the manner in which the winding up of the said company has been conducted and the property of the said company disposed of, and of hearing any explanation that may be given by the liquidators, and for the further purpose of considering and, if thought fit, passing an extraordinary resolution to the effect that the books, accounts, and documents of the company and of the liquidators shall be retained by the said liquidators for the period of four months from and after the said 17th day of June, and thereafter be disposed of by being destroyed under their supervision.

Dated this 30th day of May, 1895.

9389

R. BALDERSON,  
R. T. BLACKWELL, } Liquidators.

ADVERTISEMENT OF DISSOLUTION BY INSTRUMENT.

**NOTICE** is hereby given that the society known as The Melbourne District of the Ancient Order of Shepherds, register No. 289, held at Melbourne, is dissolved by instrument registered at this office the 22nd day of May, 1895, unless within three months from the date of the *Gazette* in which this advertisement appears proceedings be commenced by some member or other person interested in or having any claim on the funds of the society to set aside such dissolution, and the same be set aside accordingly.

JOHN BURSLEM GREGORY,  
Registrar of Friendly Societies.

10 Selborne Chambers, the 22nd day of May, 1895. 9303

ADVERTISEMENT OF DISSOLUTION BY INSTRUMENT.

**NOTICE** is hereby given that the society known as Sanctuary Victoria, No. 2306, of the Melbourne district of the Ancient Order of Shepherds, register No. 928, held at Melbourne, is dissolved by instrument registered at this office the 22nd day of May, 1895, unless within three months from the date of the *Gazette* in which this advertisement appears proceedings be commenced by some member or other person interested in or having any claim on the funds of the society to set aside such dissolution, and the same be set aside accordingly.

JOHN BURSLEM GREGORY,  
Registrar of Friendly Societies.

10 Selborne Chambers, the 22nd day of May, 1895. 9304

In the Supreme Court of the Colony of Victoria.—Northern Bailiwick.

**NOTICE** is hereby given that under and by virtue of certain process issued out of the Supreme Court of the Colony of Victoria, and directed to the Sheriff of the Northern Bailiwick, requiring him to levy certain moneys of the real and personal estate of Stephen Merrigan, of Springhurst, the said Sheriff will, on Wednesday, the 3rd day of July, 1895, at the hour of half-past Twelve o'clock p.m., cause to be sold at the Police Station, Glenrowan (unless the said process shall have been previously satisfied or the said Sheriff be otherwise stayed):—

All the estate and interest (if any) of the said Stephen Merrigan, in and to all that piece of land being Crown allotment 1 of section 23, township and parish of Glenrowan, county of Moira, more particularly described in Crown grant entered in the register-book, vol. 1942, fol. 388385.

Terms: Cash on the fall of the hammer. No cheques taken.  
Dated at Benalla this 22nd day of May, 1895.

9318

GEO. HARTTRICK,  
Sheriff's Officer.

In the Supreme Court of the Colony of Victoria.—*Fi. Fa.*

**NOTICE** is hereby given that under and by virtue of certain process issued out of the Supreme Court of the Colony of Victoria, and directed to the Sheriff of the Central Bailiwick, requiring him to levy certain moneys of the real and personal estate of Joseph Noble, the said Sheriff will, on Wednesday, the 3rd day of July, 1895, at the hour of Eleven o'clock in the forenoon, cause to be sold, at the Law Courts, William-street, Melbourne (unless the said process shall have been previously satisfied or the said Sheriff be otherwise stayed):—

All the estate and interest (if any) of the said Joseph Noble in and to all that piece of land, part of Crown allotment B, section 14, at Footscray, parish of Cut-paw-paw, county of Bourke, commencing on the south side of Charles-street 530 feet

east from the west boundary of the said Crown allotment; thence east along Charles-street 100 feet, south along a road 65 feet, west along Rennie-street 100 feet, and north 65 feet to the commencing point.

N.B.—Terms: Cash on the fall of the hammer. No cheques taken.

Dated at Melbourne this 30th day of May, 1895.

C. J. HARDY,  
Sheriff's Officer.

9478

In the Supreme Court of the Colony of Victoria.—*Fi. Fa.*

**NOTICE** is hereby given that under and by virtue of certain process issued out of the Supreme Court of the Colony of Victoria, and directed to the Sheriff of the Central Bailiwick, requiring him to levy certain moneys of the real and personal estate of Thomas Joseph McCarthy, the said Sheriff will, on Wednesday, the 3rd day of July, 1895, at the hour of Eleven o'clock in the forenoon, cause to be sold, at the Law Courts, William-street, Melbourne (unless the said process shall have been previously satisfied or the said Sheriff be otherwise stayed):—

All the right, title, estate, and interest (if any) of the said Thomas Joseph McCarthy in and to all that the one-half part or share and all other the part or share and interest of him the said Thomas Joseph McCarthy of and in all that piece or parcel of land containing 1 rood, situated in the parish of Jika Jika, county of Bourke, being allotment No. 17 of section 5, town of Melbourne.

N.B.—Terms: Cash on the fall of the hammer. No cheques taken.

Dated at Melbourne this 30th day of May, 1895.

C. J. HARDY,  
Sheriff's Officer.

9479

In the Supreme Court of the Colony of Victoria.—Northern Bailiwick.

**NOTICE** is hereby given that under and by virtue of certain process issued out of the Supreme Court of the Colony of Victoria, and directed to the Sheriff of the Northern Bailiwick, requiring him to levy certain moneys of the real and personal estate of Alfred Davis Preston, of Drouin, the said Sheriff will, on Monday, the 1st day of July, 1895, at the hour of Three o'clock, cause to be sold at the Standard Office, Melbourne-street, Numurkah (unless the said process shall have been previously satisfied or the said Sheriff be otherwise stayed):—

All the estate and interest (if any) of the said Alfred Davis Preston in and to all that piece of land being lot 4 on plan of subdivision number 1899, lodged in the Office of Titles, and being part of Crown allotment 17B, section B, parish of Strathmerton, county of Moira, more particularly described in certificate of title, vol. 2434, folio 486719.

Terms: Cash on the fall of the hammer. No cheques taken.

Dated at Shepparton this 22nd day of May, 1895.

J. G. MCKINNEY,  
Sheriff's Officer.

9487

In the Supreme Court of the Colony of Victoria, No. 569.

**NOTICE** is hereby given that under and by virtue of certain process issued out of the Supreme Court of the Colony of Victoria, and directed to the Sheriff of the Western Bailiwick, requiring him to levy certain moneys of the real and personal estate of S. J. Cook, of Galaquil, married woman, the said Sheriff will, on Tuesday, the 2nd day of July, 1895, at the hour of Twelve o'clock noon, cause to be sold at the Court House, Horsham (unless the said process shall have been previously satisfied or the said Sheriff be otherwise stayed):—

All the estate and interest (if any) of the said S. J. Cook in and to those pieces and parcels of land being allotments Nos. 7 to 12, both inclusive, on plan of subdivision No. 2687, and allotment No. 10 on plan of subdivision No. 331, lodged in the Office of Titles, being parts of Crown allotment No. 151, parish of Jung Jung, county of Borung, together with all erections thereon.

N.B.—Terms: Cash on the fall of the hammer.

Dated at Horsham this 29th day of May, 1895.

JOHN LEECHMAN,  
Sheriff's Officer.

9489

NOTICE TO CREDITORS.—JAMES EDWARD CLARK, DECEASED.

**PURSUANT** to the *Trusts Act 1890* (section 59), notice is hereby given that all creditors and other persons having any claims or demands against the estate of James Edward Clark, late of Benalla, in the colony of Victoria, engineer-driver, deceased, intestate (who died on the 13th day of March, 1893, and letters of administration of whose estate were granted by the Supreme Court of the Colony of Victoria to Sarah Ann Spotswood, wife of George Spotswood, of Spottiswoode, in the said colony), are required to send in particulars of such claims or demands to the said administratrix, at the offices of Messieurs Pavey, Wilson, and Cohen, 61 Queen-street, Melbourne, in the said colony, solicitors, on or before the 18th day of June, 1895, after which date the administratrix will distribute the assets of the said deceased amongst the parties entitled thereto, having regard only to the claims and demands of which she shall then have had notice; and she will not be liable for the assets, or any part thereof, so distributed to any person of whose claim she shall not have had notice at the time of such distribution.

Dated this 22nd day of May, 1895.

PAVEY, WILSON, & COHEN, 61 Queen-street, Melbourne, proctors for the said administratrix. 9411

**NOMAD CLUB.**

**A**LL creditors having claims against the Nomad Club, late of Queen's-walk, Swanston-street, Melbourne, which was dissolved in April last, must send full particulars thereof to the honorary liquidators, to the care of the undersigned, on or before the 22nd June, 1895, after which date the club's funds will be distributed amongst the creditors who shall then have sent in their claims.

Dated this 23rd day of May, 1895.  
**A. CURWEN WALKER**, of 17 Eldon Chambers, Bank-place, Melbourne, solicitor for the liquidators. 9470

*Trusts Act 1890.*

**MICHAEL COCK, DECEASED.**

**A**LL persons having any claims against the estate of Michael Cock, late of Golden Square, Bendigo, powder manufacturer, deceased, intestate, are required to send particulars of their claims to the administratrix, Isabella Cock, Golden Square, Bendigo, widow, in care of the undersigned, on or before the 2nd day of July, 1895, after which date the administratrix will proceed to distribute the assets of the said deceased amongst the persons entitled thereto, having regard only to the claims of which the administratrix shall then have had notice: and she will not be liable for the assets or any part thereof so distributed to any person of whose claim she shall not have had notice.

**F. DOUGLAS JONES**, Albion Chambers, Bendigo, solicitor for the administratrix. 9377

**NOTICE TO CREDITORS.**

**A**LL claims against the estate of Carl Johann Fritz, formerly of Kornheim, but late of Antwerp, in the colony of Victoria, farmer, deceased, are to be sent to the undersigned on or before the 30th day of June next, after which date the executrix will proceed to distribute the assets of the estate.

Dated this 28th day of May, 1895.  
**SMITH & ORMEROD**, Lochiel-street, Dimboola, solicitors for the executrix. 9394

**NOTICE TO CREDITORS.—RE WILLIAM JOHN GIBLETT, DECEASED.**

**P**URSUANT to the provisions of the *Trusts Act 1890*, notice is hereby given that all creditors or other persons having any claims against the estate of William John Giblett, formerly of 252 Queensberry-street, North Melbourne, but late of Station-street, Ascot Vale, in the colony of Victoria, butcher, deceased (who died on the 28th day of December, 1894, and probate of whose will was, on the 12th day of March, 1895, granted by the Supreme Court of the Colony of Victoria, in its probate jurisdiction, to William Bonar Page Crockett, of Errol-street, North Melbourne, in the said colony, auctioneer), are hereby required to send particulars, in writing, of such claims to the said William Bonar Page Crockett, at his before-mentioned address, on or before the 1st day of July, 1895, after which date the said William Bonar Page Crockett will proceed to distribute the assets of the said deceased which shall have come to the hands of the said William Bonar Page Crockett amongst the persons entitled thereto, having regard only to those claims of which he shall then have had notice.

Dated the 23rd day of May, 1895.  
**DARVALL & HORSFALL**, 266 Collins-street, Melbourne, proctors for the said executor. 9422

**NOTICE TO CREDITORS.—RE MARIA ZIMMER, DECEASED.**

**P**URSUANT to the provisions of the *Trusts Act 1890*, notice is hereby given that all persons having any claims against the estate of Maria Zimmer, late of Epping, in the colony, widow, deceased, intestate (and letters of administration of whose estate were granted to Michael Henry Zimmer, of Epping, in the said colony, farmer, a son of the said deceased), are hereby required to send in particulars, in writing, of such claims to the undersigned Arthur Henry Manton, the proctor for the said Michael Henry Zimmer, on or before the 19th day of June, 1895. And notice is hereby given that after that day the said administrator will proceed to distribute the assets of the said Maria Zimmer, deceased, which shall have come to his hands or possession amongst the persons entitled thereto, having regard only to the claims of which the said administrator shall then have had notice; and the said administrator will not be liable for the assets or any part thereof so distributed to any person of whose claims he shall not then have had notice.

Dated this 28th day of May, 1895.  
**ARTHUR HENRY MANTON**, Adelaide Chambers, 120 Queen-street, Melbourne, proctor for the said Michael Henry Zimmer. 9476

**NOTICE TO CREDITORS.—THADDEUS O'LEARY, DECEASED.**

**P**URSUANT to the provisions of the *Trusts Act 1890*, notice is hereby given that all creditors or other persons having any claims against the estate of Thaddeus O'Leary, late of No. 39 Alexander-parade, North Fitzroy, in the colony of Victoria, letter carrier, deceased (who died on the 22nd day of March, 1895), are hereby required to send particulars of such claims to John Mulligan, care of Messieurs Eggleston and Derham, solicitors, Imperial Chambers, Bank-place, Melbourne (the executor of the will of the above-named deceased to whom probate has been granted), on or before the 15th day of June, 1895, after which date the said executor will proceed to distribute the assets of the said Thaddeus O'Leary, deceased, among the parties entitled thereto, having regard only to the claims of which he shall then have had notice; and the said executor will not be liable for the assets or any part thereof so distributed to any person of whose claim he shall not have had notice at the time of such distribution.

Dated the 15th day of May, 1895.  
**EGGLESTON & DERHAM**, Imperial Chambers, Bank-place, Melbourne, solicitors for the said executor. 9477

**SARAH HANNEY, DECEASED.**

**P**URSUANT to the *Trusts Act 1890*, notice is hereby given that all creditors and other persons having any claim against the estate of Sarah Hanney, late of 22, Rosa-street, Armadale, in the colony of Victoria, widow (who died on the 13th day of December, 1894, and probate of whose will was granted by the Supreme Court of the Colony of Victoria, on the 21st day of March, 1895, to James Anthony Lawson, of Empire Buildings, Collins-street, Melbourne, solicitor, the sole executor named therein), are requested to send particulars of such claims, in writing, to the said James Anthony Lawson, in care of the undersigned, on or before the 1st day of August, 1895. And notice is hereby further given that after that day the said James Anthony Lawson will proceed to distribute the assets of the said Sarah Hanney amongst the persons entitled thereto, having regard only to the claims of which he then shall have had notice; and the said James Anthony Lawson will not be liable for the assets, or any part thereof, so distributed to any person or persons of whose claim or claims he shall not have had notice.

Dated this 2nd day of May, 1895.

**LAWSON & JARDINE**, Empire Buildings, Collins-street, Melbourne proctors for the said James Anthony Lawson. 8742

Victoria.—Act 391.—First Schedule.

**J**OHAN LAURENCE RENTOUL, authorized representative of the denomination known as the Presbyterian Church of Victoria, with the consent of Robert Brand Paterson, William Simpson, Adam Bell, and James Duirs, trustees of the land described in the subjoined statement of trusts, and of William Gray Dixon, being the person entitled to minister in or occupy a building or buildings upon the said land, hereby apply to the Governor of the Colony of Victoria for leave to dispose of the said land by the means and for the purposes mentioned in the said statement of trusts; and I hereby certify that the said land was reserved by the Crown on the 5th day of November, 1860, for Presbyterian Church purposes; that the only trustees of the said land resident in the colony of Victoria are Robert Brand Paterson, William Simpson, Adam Bell, and James Duirs; that the only building upon the said land is a minister's dwelling; and that the only person entitled to minister in or occupy the same is the above-named William Gray Dixon.

(Signature of authorized representative)—  
**JOHN LAURENCE RENTOUL, M.A., D.D.**

We consent to this application—  
 (Signatures of Trustees)

**R. B. PATERSON.**  
**WILLIAM SIMPSON.**  
**ADAM BELL.**  
**JAMES DUIRS.**

(Signature of person entitled to minister in or occupy building or buildings)—

**WILLIAM GRAY DIXON.**

**STATEMENT OF TRUSTS.**

*Description of land.*—Two acres, county of Villiers, town of Warrambool, being allotments 5, 6, 7, 8, and 9 of section 28: Commencing at the intersection of the north-east side of Lava-street and the south-east side of Ryot-street; bounded thence by the last-named street bearing N. 22° E. 4 chains 50 links; thence by allotment 10 bearing S. 68° E. 5 chains; thence by allotments 37 and 38 bearing S. 22° W. 2 chains; thence by allotment 4 bearing N. 68° W. 1 chain and S. 22° W. 2 chains 60 links; and thence by Lava-street aforesaid bearing N. 68° W. 4 chains to the point of commencement.

*Names of trustees.*—Robert Brand Paterson, William Simpson, Adam Bell, and James Duirs.

*Powers of disposition.*—With the consent of the General Assembly of "The Presbyterian Church of Victoria," to mortgage, sell, lease, exchange, and transfer the said land, or any part or parts thereof, and subject to such powers and the exercise thereof, to hold the said land, or so much thereof as may from time to time remain vested in the said trustees, upon such trusts for the said Presbyterian Church of Victoria, and for such purposes, and with and subject to such powers and provisions as are contained in the document enrolled by the Registrar-General of the colony of Victoria, pursuant to the provisions of the *Presbyterian Trusts Act 1890*, and styled "The Presbyterian Church of Victoria Model Trust Deed for Manse Site."

*Purposes to which proceeds of disposition are to be applied.*—To pay the money coming to the hands of such trustees by virtue of any such power of disposition to the treasurer for the time being of the Presbyterian Church of Victoria, to be by him applied first in payment of all incidental costs, next in payment to the said Presbyterian Church of Victoria of all deductions heretofore or hereafter to be authorized by the General Assembly of the said Church, and as to the residue, for such purposes as the said Assembly has heretofore authorized or may hereafter authorize. 9301

*Agreement Act 1892.*

**T**HE following horses will be sold at Kirk's Bazaar, on 11th June, unless grazing charges thereon are paid:—  
 R. Siddall's chestnut gelding, no brand.  
 T. Sumner's cream pony mare, no brand.

9311 **DAVIES & TAYLOR**, Dandenong.

**ONE POUND REWARD.**

**L**OST from Wehla, one bay mare, branded NH conjoined on off shoulder, star on forehead, off hind foot white, shod all round.  
 One bay horse, star on forehead, hind feet shod, both aged.  
 9323 **W. WILLETT**, Wehla.

54 Vict. No. 1060.—Sec. 76.

## NOTICE.

**CREDITORS** and others having claims against any of the estates of the deceased persons whose names are hereunder set out are to send the particulars of their claims to the Curator of Estates of Deceased Persons, Melbourne, by the 8th July, 1895, or they will be excluded from the distribution of the estates:—

**WILLIAM EBERT**, Muntoona, near Wunghnu, labourer, died 30th April, 1895.

**GEORGE ENDACOTT**, No. 309 Punt-road, Richmond, railway porter, died 16th May, 1895.

**WILLIAM HARRIDGE**, Ford-street, Ballarat East, labourer, died 18th April, 1895.

**MARY HOWARD**, Sunbury Lunatic Asylum, formerly Koroit-street, Warrnambool, widow, died 16th March, 1894.

**THOMAS McCANN**, Cudgewa, near Corryong, miner, died 1st April, 1895.

**JOHN WEIR**, Murchison, contractor, died 22nd April, 1895.

T. F. BRIDE,

Curator of the Estates of Deceased Persons.

New Zealand Chambers, 483 Collins-street, Melbourne, 30th May, 1895. 9365

**Mining Notices.****SOUTH CENTRAL GOLD MINING COMPANY NO LIABILITY, STEIGLITZ.**

**NOTICE** is hereby given that an Extraordinary Meeting of Shareholders in the above-named company will be held at Phair's Hotel, Collins-street, Melbourne, on Monday, the 10th day of June, 1895, at Four o'clock p.m., for the purpose of considering, and, if thought advisable, passing the following resolutions:—

1. That all previous resolutions relating to any proposed sale of the company's property be hereby rescinded.

2. That the directors be and are hereby authorized and empowered on behalf of the company to offer the whole or any part of the property, business, and undertaking of the company for sale in Great Britain or elsewhere upon the following terms, namely:—One thousand pounds cash and Three thousand pounds worth of shares, fully paid up, less a commission of 10 per cent. to be paid in cash and shares; or an alternative proposal to sell the property of the company for the sum of Two thousand five hundred pounds net cash in Melbourne.

3. That the directors be and are hereby authorized to affix the seal of the company to such power or powers of attorney in the name of the company empowering such person or persons, corporation or corporations as the directors may think fit or necessary to do and exercise all or any of such acts, matters, or things as the directors could do or exercise for the purpose of carrying out the objects contained in the preceding resolution.

4. That the minutes of the meeting be and are hereby confirmed.

Dated this 23rd day of May, 1895.

By order of the Board,

JNO. WM. DUNLOP, Manager.

Tuckett Chambers, 359 Collins-street, Melbourne. 9232

**NEW LEVIATHAN QUARTZ MINING COMPANY NO LIABILITY, LEVIATHAN REEF, MARYBOROUGH.**

## NOTICE.

**AN** Extraordinary Meeting of Shareholders will be held at company's office, Maryborough, on Saturday, the 15th June, 1895, at Eleven o'clock a.m.

## Business:

To consider and order on an increase of capital by increasing the amount payable in respect of each existing share from 7s. 6d. to £1 or such other amount as the meeting may determine.

To confirm minutes of meeting.

9346 H. ROBINSON, Manager.

**EUREKA WESTRALIAN MINING COMPANY NO LIABILITY.**

**AN** Extraordinary Meeting of Shareholders will be held at the company's office, No. 17 Queen-street, Melbourne, on Friday, 14th June, 1895, at Twelve o'clock noon.

## Business:

To increase the capital of the company in accordance with clause 231 of the *Companies Act 1890*.

To confirm the minutes of the meeting.

By order of the board,

9397 JOHN DITCHBURN, Jnr., Manager.

**THOMSON'S TUNNEL GOLD MINING COMPANY NO LIABILITY, BACCHUS MARSH.**

## NOTICE.

**AN** Extraordinary Meeting of Shareholders will be held on 14th June, 1895, at Three o'clock p.m., at company's office, 325 Collins-street, Melbourne.

## Business:

To authorize directors to dispose of shares in hands of the company.

To authorize the directors to let the mine on tribute.

To confirm the minutes of the meeting.

9409 W. G. McMEIKAN, Manager.

**THE BAYLEYS REWARD No. 3 SOUTH GOLD MINING COMPANY NO LIABILITY.**

**NOTICE** is hereby given that an Extraordinary Meeting of the above company will be held on Monday, the 17th day of June, 1895, at Twelve o'clock noon, at the registered office of the company, 359 Collins-street, Melbourne, for the purpose of considering, and, if thought fit, of passing the following resolutions:—

## RESOLUTIONS:

1. That this company is hereby required to be voluntarily wound up.

2. That the course to be pursued for the purpose of winding up the company shall be as follows:—

(a) The directors shall enter into and adopt an agreement with "The Black Swan Gold Mine Limited," a company incorporated under the provisions of the English Companies Acts 1862 to 1893, for the sale of the assets of this company, exclusive of cash and money at the bank, to the said The Black Swan Gold Mine Limited for the sum of £20,500, payment of which may be satisfied by the allotment to the directors or their nominees of 18,300 fully paid-up shares in the capital of such last-mentioned company, and £2,500 in cash. Any agreement to be entered into and adopted as aforesaid may contain any such other terms and conditions as the directors shall in their discretion think fit.

(b) The directors shall, after paying the expenses of the winding up of this company, divide the balance of the said shares and any money belonging to this company between the shareholders in the company in proportion of the number of shares therein held by them respectively.

(c) The directors shall, on behalf of the company, affix the company's seal to any such agreement as aforesaid, and to all deeds, transfers, and other documents necessary to carry same into effect.

(d) The books and documents of the company shall be disposed of by being placed in the possession of the said Black Swan Gold Mine Limited or otherwise dealt with as the directors think fit.

Dated at Melbourne, 29th May, 1895.

By order of the Board,

JNO. L. WHARTON, Acting Manager.

359 Collins-street, Melbourne. 9410

**STAR OF THE EAST COMPANY NO LIABILITY, REDAN, SEBASTOPOL.**

**NOTICE** is hereby given that an Extraordinary Meeting of the above-named company will be held at Scott's Hotel, Collins-street, Melbourne, on Thursday, the 20th day of June, 1895, at Twelve o'clock noon, to transact the following business:—

To pass resolutions authorizing the borrowing of such a sum of money as the majority may direct and the securing the repayment thereof and of all sums previously borrowed and of all liabilities incurred by the directors and interest thereon by mortgage and bill of sale of the property of the company or any part thereof.

To authorize and empower the directors and the manager to affix the seal of the company to all such deeds and documents, and do all such acts and things as may be deemed necessary to carry such resolution into effect.

To alter Rule 23 of the company's rules by substituting the words "One shilling" for the word "Threepence" therein.

To confirm the minutes of the meeting.

Dated this 29th day of May, 1895.

9492 E. W. SPAIN, Manager.

**LAST CHANCE UNITED COMPANY NO LIABILITY, BALLARAT EAST.**

**AN** Extraordinary Meeting of Shareholders in the above-named company will be held on Friday, 14th June, 1895, at Four o'clock p.m., at Irwin's Provincial Hotel, Lydiard-street, Ballarat.

## Business:

To authorize and empower the directors to sell and dispose of the company's property or any portion thereof, and to do all such acts, matters, and things necessary to carry into effect any such sale.

To confirm the minutes of meeting

Exchange, Ballarat. W. D. THOMPSON, Manager. 9467

**ROSEBERRY GOLD MINING COMPANY NO LIABILITY, COOLGARDIE, WESTERN AUSTRALIA.**

**ACALL**, the 10th (June), of Two pounds per share has this day been made, due and payable at the office of the above company, Oldfleet, 475 Collins-street, on or before 12th June.

LOUIS WEICHARD, Manager.

Melbourne, 27th May, 1895. 9362

**DUNOLLY ALLUVIAL GOLD MINING COMPANY NO LIABILITY.**

**NOTICE**.—A Call (2nd machinery) of Threepence per share has been made on the capital of the above-named company, due and payable at the office of the company, Dunolly, on Wednesday, 12th June, 1895.

WM. McLEISH, Manager.

9308

**THE BRANKEET No. 1 SOUTH GOLD MINING COMPANY NO LIABILITY.**

**TAKE** Notice.—A Call (the 52nd) of One penny per share has been made on the capital of the above company, due and payable at the office of the company, 215 Collins-street, Melbourne, on Wednesday, 12th June, 1895.

JOHN ROSS, Legal Manager. 9310

**SALISBURY AND BEACONSFIELD HYDRAULIC SLUICING COMPANY NO LIABILITY.**

**A** CALL (the 6th) of One penny per share has been made upon the capital of the above company, due and payable to me, at the registered office of the company, 7 St. James' Buildings, William-street, Melbourne, on Wednesday, 12th June, 1895.  
9312 K. R. CAMERON, Manager.

**UNION GOLD MINING COMPANY NO LIABILITY, PITFIELD PLAINS.**

**N**OTICE.—A Call (the 1st) of Two pounds (£2) per share has been made on the capital of the company, due and payable at the registered office of the company, Beac, on Wednesday, the 12th day of June, 1895.  
Office: Main-street, Beac. 9317 G. F. BARTLETT, Manager.

**THE PRINCE OF WALES GOLD MINING COMPANY, LINTON, NO LIABILITY.**

**N**OTICE.—A Call (the 4th) of Threepence per share has been made upon the capital of the company, due and payable at the registered office, as under, on or before Wednesday, the 12th day of June, 1895.  
Wilson-street, Horsham. 9321 GEO. RYAN, Manager.

**HOMEWARD BOUND GOLD MINING COMPANY NO LIABILITY.**

**N**OTICE.—A Call (the 6th) of Twopence (2d.) per share has been made on the capital of the company, due and payable at the company's office, Main-street, Stawell, on Wednesday, the 12th day of June, 1895.  
9344 P. Q. KEMPSON, Manager.

**NORTH BIRMINGHAM QUARTZ MINING COMPANY NO LIABILITY, STEIGLITZ.**

**A** CALL (the 7th) of Threepence per share has been made on the capital of the company, due and payable at the registered office, Temperance Buildings, corner of Swanston and Little Collins streets, Melbourne, on Wednesday, 12th June, 1895.  
9364 A. McPHERSON, Manager.

**TRUE BLUE GOLD MINING COMPANY NO LIABILITY.**

**N**OTICE.—A Call (the 18th) of Threepence per share has been made on the capital of the company, due and payable at the company's office, City Chambers, Bendigo, on Wednesday, 12th June, 1895.  
9356 G. A. PETRIE, Manager.

**UNICORN GOLD MINES COMPANY NO LIABILITY.**

**N**OTICE.—A Call (the 23rd) of Threepence per share has been made on the capital of the company, due and payable at the company's office, City Chambers, Bendigo, on Wednesday, 12th June, 1895.  
9368 G. A. PETRIE, Manager.

**PRINCESS MAY GOLD MINING COMPANY NO LIABILITY.**

**N**OTICE.—A Call (the 1st) of One penny per share has been made on the capital of this company, due and payable at the company's office, City Chambers, High-street, Bendigo, on Wednesday, the 12th day of June, 1895.  
9369 G. G. McCOLL, Manager.

**GREAT EXTENDED VICTORIA COMPANY NO LIABILITY.**

**N**OTICE.—A Call (the 52nd) of Sixpence per share has been made on the capital of the company, due and payable on Wednesday, 12th June, 1895, at the office of the company, Albion Chambers, Bendigo.  
9371 W. W. BARKER, Manager.

**SUFFOLK TRIBUTE UNITED COMPANY NO LIABILITY, BENDIGO.**

**A** CALL (the 12th) of Threepence per share has been made, payable at the office of the company, Colonial Bank Chambers, Bendigo, on Wednesday, the 12th day of June, 1895.  
9372 H. BIRCH, Manager.

**CONSTELLATION GOLD MINING COMPANY NO LIABILITY, BENDIGO.**

**A** CALL (the 15th) of Threepence per share has been made, payable at the office of the company, Colonial Bank Chambers, Bendigo, on Wednesday, the 12th day of June, 1895.  
9375 H. BIRCH, Manager.

**No. 1 NORTH CORNISH Q. M. CO. NO LIABILITY, DAYLESFORD.**

**A** CALL (the 53rd) of Threepence per share has been made, due and payable to the manager, at the office of the company, on Wednesday, 12th June, 1895.  
9380 JOHN M. HOGG, Manager.

**ALL NATIONS G. M. CO. NO LIABILITY.**

**A** CALL (the 26th) of One penny per share has been made on the capital of the company, due and payable at the office, Matlock, on Wednesday, 12th June, 1895.  
9391 P. FLEMING, Manager.

**LONG TUNNEL GOLD MINING COMPANY NO LIABILITY, BLAKEVILLE-ROAD.**

**A** CALL (the 4th) of One halfpenny per share has been made, due and payable at the company's office, Daylesford, on Wednesday, 12th June, 1895.  
9382 B. RUMBLE, Manager.

**THE GLADSTONE REEF QUARTZ MINING COMPY. NO LIABILITY.**

**A** CALL (the 27th) of One penny per share has been made, due and payable at the company's office, Lombard Buildings, 17 Queen-street, Melbourne, on Wednesday, the 12th June, 1895.  
9383 DAVID CARSON, Manager.

**HOLLOWAYS LEAD GOLD MINING COMPANY NO LIABILITY.**

**A** CALL (the 9th) of Three shillings per share has been made on the capital of the above-named company, payable to the manager, at the registered office, Nicholson-street, Footscray, on Wednesday, 12th June, 1895.  
9387 A. W. COLES, Manager.

**SOUTHERN AND PRENTICE UNITED GOLD MINING COMPANY NO LIABILITY, RUTHERGLEN.**

**A** CALL (the 6th) of Twopence per share has been made on the capital of the above company, the same to be due and payable at the office of the company, National Mutual Buildings, 395 Collins-street, Melbourne, on Wednesday, the 12th day of June, 1895.  
Melbourne, 28th May, 1895. 9390 JOHN CLARK, Manager.

**NEW BONANG GOLD MINING COMPANY NO LIABILITY, GIPPSLAND.**

**A** CALL (the 21st) of Threepence per share on the capital of the company has been made, due and payable to the manager, at the company's office, Austral Chambers, No. 97 Queen-street, Melbourne, on Wednesday, the 12th day of June, 1895.  
Melbourne, 30th May, 1895. 9429 J. LETCHER, Manager.

**THE SOUTH MOUNT LYELL MINING ASSOCIATION NO LIABILITY.**

**N**OTICE is hereby given that a Call (the 11th) of One shilling per share has been made upon all the shares in the above association, numbered 1 to 1,000, due and payable to me, at the registered office, Prell's Buildings (third floor), 60 to 70 Queen-street, Melbourne, on Wednesday, 12th June, 1895.  
Dated 23rd May, 1895. 9400 A. E. LANGFORD, Manager.

**HOPE GOLD MINING COMPANY NO LIABILITY, WOOD'S POINT.**

**N**OTICE is hereby given that a Special Machinery Call of Sixpence per share has been made on all the contributing shares in the above company, due and payable at the company's office, 475 Collins-street, Melbourne, on Wednesday, 12th June, 1895.  
Melbourne, 29th May, 1895. 9401 WM. S. FLINT, Manager.

**ALAMEDA GOLD MINING COMPANY NO LIABILITY, BLACK FLAG, W.A.**

**A** CALL (the 2nd) of One pound per share has been made on the capital of the company, due and payable at the company's office, 369 Collins-street, Melbourne, on Wednesday 12th June, 1895.  
Melbourne, 30th May, 1895. 9402 WM. HOWARD CLARK, Manager.

**THE SMILE OF FORTUNE COMPANY NO LIABILITY.**

**N**OTICE is hereby given that a Call (the 2nd) of Sixpence per share has been made on the contributing shares of the above company, numbered 12,001 to 24,000 inclusive, and is due and payable at the registered office of the company, 39 Queen-street, Melbourne, on or before Wednesday, the 12th day of June, 1895.  
Dated at 39 Queen-street, Melbourne, this 25th day of May, 1895.  
By order of the Board,  
9403 JOHN BRANDON, Manager.

**IDAHO MINING COMPANY NO LIABILITY. NOTICE OF CALL.**

**N**OTICE is hereby given that a Call (the 13th) of One shilling per share has been made on the capital of the above company, due and payable at the registered office of the company, 39 Queen-street, Melbourne, on Wednesday, the 12th day of June, 1895.  
Dated at 39 Queen-street, Melbourne, this 22nd day of May, 1895.  
By order of the Board,  
9404 THOS. ROLLASON, Manager.

**NEW PITFIELD GOLD MINING COMPANY NO LIABILITY, BALLARAT.**

**A** CALL (the 1st) of One penny per share has been made on the capital of the company, due and payable at the company's office, 403 Collins-street, Melbourne, on Wednesday, 12th June, 1895.  
By order of the Board,  
Melbourne, 29th May, 1895. 9405 H. D. MOKIE, Manager.

**ROCKY RIVER NORTH GOLD MINING COMPANY  
NO LIABILITY, TASMANIA.**

**A** CALL (the 4th) of Two shilling per share has been made on the capital of the company, due and payable at the company's office, 408 Collins-street, Melbourne, on Wednesday, 12th June, 1895.

By order of the Board,  
H. D. McKIE, Manager. 9406  
Melbourne, 26th May, 1895.

**THE PINNACLES AMALGAMATED SILVER MINING  
COMPANY NO LIABILITY.**

**A** CALL (the 28th) of One penny per share has been made, and declared due and payable to the manager, at the company's office, on Wednesday, the 12th of June, 1895.

A. C. MACDONALD, Manager. 9416  
Melbourne, 30th May, 1895.

**THE PEARCE GOLD MINING CO. NO LIABILITY.**

**N**OTICE is hereby given that a Call (the 4th) of Five pounds stg. (£5) has been made upon uncalled capital of company, and the amount is due and payable to me, at the registered office, 60 Market-street, Melbourne, on Wednesday, the 12th day of June proximo.

ROSS K. MACARTNEY, Manager. 9433  
Melbourne, 27th May, 1895.

**NORTH LONG TUNNEL GOLD MINING COMPANY  
NO LIABILITY, WALHALLA.**

**N**OTICE is hereby given that a Call (the 24th) of Sixpence a share has been made, due and payable on Wednesday, 12th June, 1895, at the company's office, 60 Queen-street, Melbourne.

And notice is hereby further given that a Machinery Call (the 7th) of Sixpence per share has been made, due and payable on Wednesday, 12th June, 1895, at the company's office, 60 Queen-street, Melbourne. 9434

THOS. HAMILTON, Manager.

**HUNT'S EXTENDED GOLD MINING COMPANY  
LIMITED, GAFFENEY'S CREEK.**

**A** CALL (the 40th) of Threepence per share has been made, due and payable on Wednesday, 12th June, 1895, at the company's office, 60 Queen-street, Melbourne.

THOS. HAMILTON, Manager. 9435

**VICTORIA HYDRAULIC GOLD MINING COMPANY  
NO LIABILITY, JAMIESON.**

**A** CALL (the 9th) of Three halfpence (1½d.) per share has been made, due and payable to the legal manager, at the registered office of the company, 373 Collins-street, Melbourne, on Wednesday, 12th June, 1895.

H. W. C. SMITH  
9436 (Smith and Barker), Legal Manager.

**RUSSELLS REEF AMALGAMATED GOLD MINING  
COMPANY NO LIABILITY, LAURISTON.**

**A** CALL (the 8th) of Twopence (2d.) per share on the increased capital has been made, due and payable to the legal manager, at the registered office of the company, 373 Collins-street, Melbourne, on Wednesday, 12th June, 1895.

JOHN BARKER  
9437 (Smith and Barker), Legal Manager.

**CHILTERN GOLDEN BAR GOLD MINING COMPANY  
NO LIABILITY, CHILTERN.**

**A** CALL (the 3rd) of Twopence halfpenny (2½d.) per share has been made, due and payable to the legal manager, at the registered office of the company, 373 Collins-street, Melbourne, on Wednesday, 12th June, 1895.

JOHN BARKER  
9438 (Smith and Barker), Legal Manager.

**NEW LUCK'S ALL COMPANY NO LIABILITY,  
ENOCH'S POINT.**

**A** CALL (the 15th) of Two pounds per share has been made, due and payable to the manager, at the office of the company, "Leadenhall," 26 Market-street, Melbourne, on Wednesday, 12th day of June, 1895.

EDWD. G. MEADWAY, Manager. 9439  
Melbourne, 29th May, 1895.

**NEW LUCK'S ALL COMPANY NO LIABILITY,  
ENOCH'S POINT.**

**A** CALL (the 9th, for machinery) of Three pounds per share has been made, due and payable to the manager at the office of the company, "Leadenhall," 26 Market-street, Melbourne, on Wednesday, 12th day of June, 1895.

EDWD. G. MEADWAY, Manager. 9440  
Melbourne, 29th May, 1895.

**NEW MARINER No. 2 COMPANY NO LIABILITY,  
STEIGLITZ.**

**A** CALL (the 5th) of One penny per share has been made, due and payable to the manager, at the office of the company, "Leadenhall," 26 Market-street, Melbourne, on Wednesday, 12th day of June, 1895.

EDWD. G. MEADWAY, Manager. 9441  
Melbourne, 29th May, 1895.

**AXIOM GOLD MINING COMPANY NO LIABILITY,  
KANOWNA, W.A.**

**A** CALL (the 2nd) of One penny per share has been made, due and payable at company's office, 63 William-street, Melbourne, 12th June, 1895.

W. P. GOODRIDGE, Manager. 9442

**ALLIANCE G. M. CO. NO LIABILITY, STEIGLITZ.**

**A** CALL (the 24th) of Twopence per share has been made, due and payable to the undersigned, at registered office of the company, on Wednesday, 12th June, 1895.

H. W. FORD, Manager. 9443  
316 Flinders-lane, Melbourne.

**THE BURKE TUNNEL GOLD MINING COMPANY  
NO LIABILITY.**

**A** CALL (the 63rd) of One halfpenny per share has been made, due and payable at the company's office, 90 Queen-street, Melbourne, on Wednesday, 12th June, 1895.

C. H. ROGERS, Manager. 9444

**THE CLARK'S REEF GOLD MINING COMPANY  
NO LIABILITY, FRYERSTOWN.**

**A** CALL (the 5th) of Threepence per share has been made on the contributing shares of the above company, due and payable at the office, Forest-street, Castlemaine, on Wednesday, 12th June, 1895.

PERCY B. BALD, Manager. 9484

**THE WASHINGTON Q. M. CO. NO LIABILITY.**

**A** CALL (the 5th) of Four shillings per 500th share has been made, due and payable to the manager, at the office of the company, Happy Valley, on Wednesday, the 12th June, 1895.

JNO. H. MARSHALL, Manager. 9492

**LAST CHANCE Q. M. COMPANY NO LIABILITY,  
YANDIOT.**

**A** CALL (the 6th) of One penny per share has been made on the capital of the above company, due and payable at the company's office, Vincent-street, Daylesford, on Wednesday, the 12th day of June, 1895.

D. McLEOD, Manager. 9493  
Daylesford, 29th May, 1895.

Twelfth Schedule, Act No. 1074.

**I** THE undersigned, hereby make application to register the Centennial Gold Mining Company as a no-liability company under the provisions of Part II. of the Companies Act 1890.

1. The name of the company is to be the Centennial Gold Mining Company No Liability.

2. The place of operations is at Walhalla, Victoria.

3. The registered office of the company will be situated at Heyfield.

4. The value of the company's property, including claim and machinery, is One thousand six hundred pounds.

5. The number of shares in the company is Twenty-two thousand, of One shilling and sixpence each.

6. The number of shares subscribed for is Twenty thousand.

7. The name of the manager is William Croker.

8. The names and addresses and occupations of the shareholders, and the number of shares held by each at this date, are as below:—

Name, Address, Occupation.	No. of Shares
John Burke, Bairnsdale, carrier	1,000
Fredk. Neal, Bairnsdale, ironmonger	500
John Sewell, sen., Heyfield, publican	500
John Sewell, jun., Heyfield, publican	500
Laura Sewell, Heyfield, publican	500
Bobt. Sewell, Sale, draper	500
John Cullen, Heyfield, blacksmith	500
Jas. Cullen, Heyfield, blacksmith	500
John Drew, Heyfield, farmer	500
Henry Drew, Heyfield, farmer	500
Hurman Sunderman, Heyfield, farmer	500
George Duncan, sen., Heyfield, baker	500
Geo. Fletcher, Sale, printer	500
Wm. Barker, Heyfield, labourer	500
Henry Norris, Heyfield, farmer	500
W. M. D. Gantreger, Caulfield, traveller	500
J. Danaher, Maffra Upper, schoolmaster	500
Alex. Campbell, Newry, farmer	500
John Lawrence, Newry, storekeeper	500
Maggie Black, Newry, housekeeper	500
A. V. Birrell, Newry, schoolmaster	500
M. Ryan, Tinamba, farmer	500
M. Drummond, Newry, constable	500
N. T. Clarke, Tinamba, storekeeper	1,000
Ralph Clyde, Newry, farmer	500
Austin Gannon, Newry, farmer	500
Mrs. M. Blive, Newry, married woman	500
Jas. Grant, Newry, farmer	500
Jas. English, Newry, bootmaker	500
W. McCole, Newry, farmer	500
Jas. Smith, Newry, farmer	500
Catherine McCole, Newry, spinster	500
Solomon Osborn, Tinamba, farmer	500
Greenup Osborn, Tinamba, farmer	500
Thos. Wright, Heyfield, farmer	500
M. G. Croker, Charlton, accountant	500
F. G. Croker, Heyfield, contractor	500
Wm. Croker, Heyfield, tinsmith	500
Wm. Croker (in trust for company)	2,000

Dated this 28th day of May, 1895.

WM. CROKER, Manager.

Witness to signature—HENRY DONALDSON.

**I, WILLIAM CROKER, do solemnly and sincerely declare that—**

1. I am the manager of the said intended company.

2. The above statement is, to the best of my belief and knowledge, true in every particular.

And I make this solemn declaration conscientiously believing the same to be true, and by virtue of the provisions of an Act of Parliament of Victoria rendering persons making a false declaration punishable for wilful and corrupt perjury.

Taken before me this 28th day of May, 1895—HY. WILLIAMS, J.P. 9491

Twelfth Schedule.

ROCKY RIVER NUGGET GOLD MINING COMPANY  
NO LIABILITY, TASMANIA.

I THE undersigned, hereby make application to register the Rocky River Nugget Gold Mining Company as a no-liability company under the provisions of Part II. of the Companies Act 1890.

1. The name of the company is to be Rocky River Nugget Gold Mining Company No Liability.
2. The place of operations (or intended operations) is at Rocky River, Tasmania.
3. The registered office of the company will be situated at 408 Collins-street, Melbourne.
4. The value of the company's property (including claim), Seven thousand five hundred pounds.
5. The number of shares in the company is Sixty thousand, of Five shillings each.
6. The number of shares subscribed for is Forty-eight thousand.
7. The name of the manager is Henry Donald McKie.
8. The names and addresses and occupations of the shareholders, and the number of shares held by each at this date, are as follows:—

Names, Addresses, and Occupations.	Number of Shares
Councillor J. L. Bagley, Melbourne, stock and share broker	1,000
J. C. Kaufmann, LL.D., Melbourne, gentleman	1,000
A. S. Burlidge, Melbourne, gentleman	1,000
A. Miller, Melbourne, gentleman	1,000
R. Fitz-Gerald, Melbourne, gentleman	1,000
Thomas Dickson, Melbourne, gentleman	1,000
H. D. McKie, Melbourne, legal manager (in trust for shareholders)	42,000
H. D. McKie, Melbourne, legal manager (in trust for company)	12,000
<b>Total</b>	<b>60,000</b>

Dated this 30th day of May, 1895.

HENRY DONALD MCKIE, Manager.

Witness to signature—H. F. CORMAC.

I, HENRY DONALD MCKIE, do solemnly and sincerely declare that—

1. I am the manager of the said intended company.
2. The above statement is, to the best of my belief and knowledge, true in every particular.

And I make this solemn declaration conscientiously believing the same to be true, and by virtue of the provisions of an Act of Parliament of Victoria rendering persons making a false declaration punishable for wilful and corrupt perjury.

H. D. MCKIE.

Taken before me, at Melbourne, this 30th day of May, 1895—R. TRIVISS MOORE, a Commissioner for taking declarations and affidavits. 9415

Twelfth Schedule, Act No. 1074.

I THE undersigned, hereby make application to register the New Federation Company as a no-liability company under the provisions of Part II. of the Companies Act 1890.

1. The name of the company is to be the "New Federation Company No Liability."
2. The place of mining operations is at Brown's Creek, Dark River, Victoria.
3. The registered office of the company will be situated at Academy of Music, Ballarat.
4. The value of the company's property, including mine and machinery, is One thousand pounds.
5. The number of shares in the company is Twenty-six thousand, of Five shillings each.
6. The number of shares subscribed for is Twenty-six thousand.
7. The name of the manager is James Scott Smith.
8. The names and addresses and occupations of the shareholders, and the number of shares held by each at this date, are as follows:—

Name, Address, Occupation.	No. of Shares
C. Seal, Ballarat, gentleman	5,500
T. Edwards, Sebastopol, pyrites works	500
B. Dawson, Ballarat, gentleman	500
D. Avery, Ballarat, gentleman	500
Ware Copeland, Ballarat, mining investor	1,000
W. Clough, Dark River, miner	500
J. S. Smith, Ballarat, accountant	500
J. S. Smith, Ballarat, accountant (in trust for company)	17,000
<b>Total</b>	<b>26,000</b>

Dated this 27th day of May, 1895.

J. SCOTT SMITH, Manager.

Witness to signature—E. H. L. SWIPE.

I, JAMES SCOTT SMITH, do solemnly and sincerely declare that—

1. I am the manager of the said intended company.
2. The above statement is, to the best of my belief and knowledge, true in every particular.

And I make this solemn declaration conscientiously believing the same to be true, and by virtue of the provisions of an Act of the Parliament of Victoria rendering persons making a false declaration punishable for wilful and corrupt perjury.

J. SCOTT SMITH.

Taken before me, at Ballarat, this 27th day of May, 1895—A. T. MORRISON, J.P. 9335

Twelfth Schedule, Act No. 1074.

I THE undersigned, hereby make application to register the Apsley Gold Mining Company no liability as a no-liability company under the provisions of Part II. of the Companies Act 1890.

1. The name of the company is to be the Apsley Gold Mining Company No Liability.
2. The place of mining operations is at John Woods Lead, Stawell.
3. The registered office of the company will be situated at Main-street, Stawell.
4. The value of the company's property, including ground and machinery, is Three thousand one hundred and twenty-five pounds.
5. The number of shares in the company is Twenty-five thousand, of Seven shillings and sixpence each.
6. The number of shares subscribed for is Twenty-five thousand.
7. The name of the manager is William Cahill.
8. The names and addresses and occupations of the shareholders, and the number of shares held by each at this date, are as below:—

Name, Address, Occupation.	No. of Shares
John Barnes, Stawell, merchant	1,250
W. H. Syme, Stawell, surgeon	625
John Carr, Stawell, storeman	625
George Lugg, Ballarat, clothier	1,250
James McQuatt, Ballarat, machinist	625
A. Hall, Stawell, bootmaker	625
J. L. Barnes, Stawell, carpenter	1,250
W. Cahill, Stawell, mining agent	18,750
<b>Total</b>	<b>25,000</b>

Dated this 20th day of May, 1895.

WILLIAM CAHILL, Manager.

Witness to signature—NICHOLAS COBGRACE.

I, WILLIAM CAHILL, do solemnly and sincerely declare that—

1. I am the manager of the said intended company.
2. The above statement is, to the best of my belief and knowledge, true in every particular.

And I make this solemn declaration conscientiously believing the same to be true, and by virtue of the provisions of an Act of Parliament of Victoria rendering persons making a false declaration punishable for wilful and corrupt perjury.

WILLIAM CAHILL.

Taken before me this 27th day of May, 1895—J. H. FRANKLIN, J.P. 9345

Twelfth Schedule.

ROCKY RIVER EAST GOLD MINING COMPANY  
NO LIABILITY, TASMANIA.

I THE undersigned, hereby make application to register the Rocky River East Gold Mining Company as a no-liability company under the provisions of Part II. of the Companies Act 1890.

1. The name of the company is to be Rocky River East Gold Mining Company No Liability.
2. The place of operations (or intended operations) is at Rocky River, Tasmania.
3. The registered office of the company will be situated at 408 Collins-street, Melbourne.
4. The value of the company's property, including claim, Three thousand pounds.
5. The number of shares in the company is Forty thousand, of Five shillings each.
6. The number of shares subscribed for is Forty thousand.
7. The name of the manager is Henry Donald McKie.
8. The names and addresses and occupations of the shareholders, and the number of shares held by each at this date, are as follows:—

Names, Addresses, and Occupations.	Number of Shares
Councillor J. L. Bagley, Melbourne, stock and share broker	1,000 shares
William Lording, Melbourne, gentleman	1,000 "
Thomas Dickson, Melbourne, gentleman	1,000 "
C. A. Smith, Melbourne, gentleman	1,000 "
E. M. Cuthbertson, Melbourne, gentleman	1,000 "
H. D. McKie, Melbourne, legal manager (in trust for shareholders)	35,000 "
<b>Total</b>	<b>40,000 shares</b>

Dated this 30th day of May, 1895.

HENRY DONALD MCKIE, Manager.

Witness to signature—H. F. CORMAC.

I, HENRY DONALD MCKIE, do solemnly and sincerely declare that—

1. I am the manager of the said intended company.
2. The above statement is, to the best of my belief and knowledge, true in every particular.

And I make this solemn declaration conscientiously believing the same to be true, and by virtue of the provisions of an Act of Parliament of Victoria rendering persons making a false declaration punishable for wilful and corrupt perjury.

H. D. MCKIE.

Taken before me, at Melbourne, this 30th day of May, 1895—JAMES SHACKELL, J.P. 9414



**MOUNT WILLS SOUTH TIN MINING COMPANY  
NO LIABILITY.**

ALL shares on which the 25th or any other calls are unpaid, having been forfeited, will be sold by public auction, on Saturday, 8th June, 1895, at Two p.m., at the company's office, Day-street, Omeo, unless previously redeemed.  
9306 WILLIAM MESLEY, Legal Manager.

**NORTHERN STAR COMPANY NO LIABILITY,  
BALLARAT.**

NOTICE.—All shares (Nos. 1 to 24,000) in above company upon which the 88th call of Fourpence per share shall then remain unpaid will be sold by public auction, at half-past Twelve o'clock p.m., on Tuesday, 11th June, 1895, at the Mining Exchange, Ballarat.  
CHAS. BARKER, Manager.

5 Lydiard-street, Ballarat. 9327

**THE HANOVER G. M. COMPANY NO LIABILITY,  
STEIGLITZ.**

NOTICE.—All shares forfeited for non-payment of the 14th call of Twopence per share will be sold by public auction, at the Mining Exchange, Ballarat, on Tuesday, 11th June, 1895, at half-past Twelve o'clock p.m., unless previously redeemed.  
WM. JACKSON, Manager.

Craig's Buildings, Bath-street, Ballarat. 9328

**NEW PARKER'S MINING COMPANY NO LIABILITY,  
GORDON.**

NOTICE.—All shares, included in the numbers 1 to 24,000, forfeited for non-payment of the 1st call of Threepence per share, due 8th May, will be sold by public auction, at the Mining Exchange, Ballarat, on Saturday, 8th June, 1895, at half-past Twelve p.m., unless redeemed.  
CHARLES WILSON, Manager.

Eldon Chambers, Ballarat. 9329

**CENTRAL PLATEAU COMPANY NO LIABILITY,  
SEBASTOPO.**

NOTICE.—The undermentioned shares, forfeited for non-payment of the 76th call of Threepence per share, will be sold by public auction, on Tuesday, 11th June, 1895, at half-past Twelve o'clock p.m., at the Mining Exchange, Ballarat:—  
Nos. 1 to 23,000, exclusive of those on which the said call has been paid.

W. M. ACHESON, Manager. 9330  
Furnival's Chambers, Lydiard-street, Ballarat.

**THE HOPE COMPANY NO LIABILITY, BLACKWOOD.**

NOTICE.—The undermentioned shares, forfeited for non-payment of the 10th call of One penny per share, will be sold by public auction, on Tuesday, 11th June, 1895, at half-past Twelve o'clock p.m., at the Mining Exchange, Ballarat:—  
Nos. 1 to 16,000, exclusive of those on which the said call has been paid.

W. M. ACHESON, Manager. 9331  
Furnival's Chambers, Lydiard-street, Ballarat.

**THE PRINCE OF WALES COMPANY NO LIABILITY,  
SEBASTOPO.**

NOTICE.—The undermentioned shares, forfeited for non-payment of the 45th call of Threepence per share, will be sold by public auction, on Tuesday, 11th June, 1895, at half-past Twelve o'clock p.m., at the Mining Exchange, Ballarat:—  
Nos. 1 to 20,000, exclusive of those on which the said call has been paid.

W. M. ACHESON, Manager. 9332  
Furnival's Chambers, Lydiard-street, Ballarat.

**THE WEST LOUGHLIN GOLD MINING COMPANY  
NO LIABILITY, SEVEN HILLS, KINGSTON.**

NOTICE.—The undermentioned shares, forfeited for non-payment of the 82nd call of Sixpence per share, will be sold by public auction, on Tuesday, 11th June, 1895, at half-past Twelve o'clock p.m., at the Mining Exchange, Ballarat:—  
Nos. 12,001 to 24,000, exclusive of those on which the said call has been paid.

W. M. ACHESON, Manager. 9333  
Furnival's Chambers, Lydiard-street, Ballarat.

**CHALKS No. 3 GOLD MINING COMPANY  
NO LIABILITY, CARISBROOK.**

ALL shares on which the 73rd call of Fourpence per share remains unpaid on Tuesday, 11th June, 1895, will be sold by public auction, at half-past Twelve p.m., at the Mining Exchange, Ballarat, on that date.

A. ROBERTSON, Manager. 9334  
Exchange, Ballarat.

**BERRY CONSOLS EXTENDED GOLD MINING  
COMPANY NO LIABILITY, SMEALON.**

NOTICE.—All shares forfeited for non-payment of the 108th call of Sixpence per share will be sold by auction, at the Mining Exchange, Ballarat, at Twelve o'clock noon, on Saturday, 8th June, 1895, unless calls and expenses be previously paid.  
9337

A. J. PEACOCK, Manager.

**GRAVES UNITED GOLD MINING COMPANY  
NO LIABILITY, MOUNT PROSPECT.**

NOTICE.—All shares forfeited for non-payment of the 9th call of Twopence per share will be sold by auction, at House's Hotel, Creswick, on Saturday, the 8th day of June, 1895, unless calls and expenses be previously paid.  
9338

A. J. PEACOCK, Manager.

**MADAME DIBDIN GOLD MINING COMPANY  
NO LIABILITY, ALLANDALE.**

NOTICE.—Shares forfeited for the non-payment of the 16th call of Twopence per share will be sold by public auction, at Smyth's Hotel, Allandale, on Saturday, 6th June, 1895, at Twelve o'clock noon, unless calls and expenses be previously paid.  
9339

A. J. PEACOCK, Manager.

**NEW GOLDEN MOUNTAIN GOLD MINING  
COMPANY NO LIABILITY, MANSFIELD.**

NOTICE.—All shares forfeited for non-payment of the 13th call of Twopence per share will be sold by public auction, at House's Hotel, Creswick, on Saturday, 8th June, 1895, at Five o'clock p.m., unless calls and expenses be previously paid.  
9340

A. J. PEACOCK, Manager.

**NORTH STAR GOLD MINING COMPANY  
NO LIABILITY, CRESWICK.**

NOTICE.—All shares forfeited for the non-payment of the 14th call of One penny per share will be sold by public auction, at House's Hotel, Creswick, on Saturday, the 8th June, 1895, at Five o'clock p.m.

9341 D. S. CAMERON, Manager.

**SOUTH FRAZER'S GOLD MINING COMPANY  
NO LIABILITY, MOUNT PROSPECT.**

NOTICE.—All shares forfeited for the non-payment of the 5th call of Threepence per share will be sold by public auction, at House's Hotel, Creswick, on Saturday, 8th June, 1895, at Five o'clock p.m.

9342 D. S. CAMERON, Manager.

**HOMERDARD BOUND GOLD MINING COMPANY  
NO LIABILITY.**

NOTICE.—All shares in the above-named company, forfeited for non-payment of the 5th call of Threepence (3d.) per share, due 8th May, 1895, will be sold by public auction, by R. W. C. Griest, at the Commercial Hotel, Main-street, Stawell, at Four o'clock p.m., on Saturday, 8th June, 1895, unless paid on or before that date:—  
Nos. 1 to 10,000, exclusive of those shares on which the said calls have been paid.

9343 P. Q. KEMPSON, Manager.

**FLORENCE Q. M. COMPANY NO LIABILITY,  
AMHERST.**

NOTICE.—The undermentioned shares, forfeited for non-payment of the 13th (May) call of Twopence (2d.) per share, and any previous call or calls, will be sold by public auction, at the Bull and Mouth Hotel, Maryborough, on Saturday, the 8th day of June, 1895, at Three o'clock p.m., viz:—  
Nos. 1 to 20,000, exclusive of those shares on which the said call or calls has been previously paid.

9347 H. ROBINSON, Manager.

**FORTUNA HUSTLER'S GOLD MINING COMPANY  
NO LIABILITY.**

NOTICE.—All shares on which the 25th call of Sixpence per share remains unpaid are forfeited, and will be sold by W. G. Bentley, at the Beehive Exchange, Bendigo, on Saturday, 8th June, 1895, at half-past Four p.m., unless previously paid on.  
9367

G. A. PETRIE, Manager.

**NORTH COMET GOLD MINING COMPANY  
NO LIABILITY.**

R. O'NEILL & CO. will sell by auction, at Victoria Chambers, Bendigo, on Saturday, the 8th day of June, 1895, at Four o'clock p.m., all shares in this company, included in Nos. from 1 to 32,000, on which the 6th call of One penny per share is then unpaid.  
9370

G. G. McCOLL, Manager.

**THE OLD CHUM GOLD MINING COMPANY  
NO LIABILITY, BENDIGO.**

W. G. BENTLEY will sell by public auction, at the Victoria Hotel, Bendigo, on Saturday, the 8th day of June, 1895, at Four p.m., all shares in the above-named company which have become forfeited through non-payment of the 11th call of Threepence per share, due since the 13th day of February last, unless they are previously redeemed.  
9373

H. BIRCH, Manager.

**THE GREAT CENTRAL VICTORIA COMPANY  
NO LIABILITY, BENDIGO.**

W. G. BENTLEY will sell by public auction, at the Victoria Hotel, Bendigo, on Saturday, the 8th day of June, 1895, at Four p.m., all shares in the above-named company which have become forfeited through non-payment of the 23rd call of Sixpence per share, due since the 10th day of April last, unless they are previously redeemed.  
9374

H. BIRCH, Manager.

**NEW LANGI LOGAN GOLD MINING COMPANY  
NO LIABILITY.**

ALL shares in the above company, numbered from 1 to 60,000, upon which the 30th call of Threepence per share remains unpaid are forfeited, and will be sold by public auction by W. Broughall, at his rooms, High-street, Maldon, on Saturday, 8th June, 1895, at Two o'clock p.m., unless the said call is previously paid to me.  
9378

J. H. RULE, Manager.

**THE GLADSTONE REEF QUARTZ MINING COMPY.  
NO LIABILITY, WALHALLA.**

**A**LL shares forfeited for the non-payment of the 26th call of One penny per share will be sold by auction, at the company's office, Lombard Buildings, 17 Queen-street, Melbourne, on Tuesday, 11th June, at Twelve noon, unless previously redeemed.  
9385 **DAVID CARSON, Manager.**

**THE REPUBLIC GOLD MINING CO. NO LIABILITY.**

**A**LL shares in the above-named company upon which the 17th call of One penny remains unpaid will be sold by public auction, at 317 Collins-street, Melbourne, on Saturday, 8th June, 1895, at Eleven o'clock a.m.  
9386 **A. W. COLES, Manager.**

**THE GOORAMADDA PROPRIETARY NO LIABILITY,  
RUTHERGLEN.**

**T**HE undermentioned shares in the above company forfeited for non-payment of the 6th call of Two shillings and sixpence per share will be sold by public auction, at the Stock Exchange, Collins-street, Melbourne, on Saturday, the 8th day June, 1895, at Twelve noon:—  
All shares numbered 901 to 1,500 on which the said call remains unpaid.  
**JOHN CLARK, Manager.**  
395 Collins-street, Melbourne. 9391

**SOUTHERN AND PRENTICE UNITED GOLD MINING  
COMPANY NO LIABILITY, RUTHERGLEN.**

**T**HE undermentioned shares in the above company forfeited for non-payment of the 5th call of One penny per share will be sold by public auction, at the Stock Exchange, Collins-street, Melbourne, on Tuesday, 11th June, 1895, at Twelve noon:—  
All shares numbered 30,001 to 60,000 on which the said call remains unpaid.  
**JOHN CLARK, Manager.**  
395 Collins-street, Melbourne. 9392

**THE IVANHOE GOLD MINING COMPANY  
NO LIABILITY.**

SALE OF SHARES FORFEITED FOR 8TH CALL.

**N**OTICE is hereby given that Messrs. Gemmill, Tuckett, and Co. will sell by public auction, in the Stock Exchange, Melbourne, on Saturday, the 8th day of June, 1895, at Eleven o'clock forenoon, all shares in the above company on which the 8th call of Sixpence per share, due on the 8th day of May 1895, still remains unpaid.  
Dated at Melbourne, this 29th day of May, 1895.  
By order of the Board,  
**JOHN BRANDON, Manager.**  
9393

**THE DAYLIGHT QUARTZ MINING COMPANY  
NO LIABILITY, STEIGLITZ.**

**S**HARES forfeited for non-payment of 9th call of One penny per share, will be sold by auction at company's office, 60-70 Queen-street, on Saturday, 8th June, 1895, at Twelve o'clock noon.  
9395 **WM. RYALL, Manager.**

**MATTEI'S FREEHOLD GOLD MINING CO.  
NO LIABILITY.**

**A**LL shares forfeited for non-payment of the 11th call of Twopence per share, due 10th April, 1895, will be sold by public auction, on Monday, 10th June, 1895, at Twelve o'clock noon, by Messrs. McClure, Valentine, and Co., at the company's office, No. 17 Queen-street, Melbourne, unless previously redeemed.  
9396 **JOHN DITCHBURN, Jun., Manager.**

**THE GREAT SOUTH LONG TUNNEL GOLD MINING  
COMPANY NO LIABILITY, WALHALLA.**

**N**OTICE is hereby given that all shares forfeited for non-payment of the 26th and 27th calls of Twopence per share each upon the increased capital will be sold by public auction, on Saturday, 8th June, 1895, at Eleven o'clock a.m., at the Stock Exchange Hall, Collins-street, Melbourne, unless the said calls be previously paid.  
**W. GRANT MEUDELL**  
(Mendell and Cameron), Acting Manager.  
Broken Hill Chambers, 31 Queen-street, Melbourne, 30th May, 1895. 9398

**THOMSON'S TUNNEL GOLD MINING COMPANY  
NO LIABILITY, BACCHUS MARSH.**

**N**OTICE.—All shares forfeited for non-payment of the 3rd call will be sold by auction, on Saturday, the 8th June, at Twelve o'clock noon, at the company's office, 325 Collins-street, Melbourne, unless previously redeemed.  
9407 **W. G. McMEIKAN, Manager.**

**YORKSHIRE QUARTZ GOLD MINING COMPANY  
NO LIABILITY, ELAINE.**

**J**AMES A. WISE will sell by public auction, at his rooms, Elizabeth-street, on Saturday, 8th June, 1895, at Twelve noon, all shares in the above company forfeited for non-payment of the 11th call of Twopence per share.  
9408 **G. C. ROBINSON, Manager.**

**GREAT NORTHERN JUNCTION GOLD MINING  
COMPANY NO LIABILITY, RUTHERGLEN.**

**N**OTICE.—All shares in the above company forfeited for the non-payment of the 13th call of Threepence per share will be sold by public auction, at the company's office, 317 Collins-street, Melbourne, on Saturday, 8th June, 1895, at Twelve noon, unless previously redeemed.  
9417 **JOHN MAY, Manager.**

**NEW PIONEER GOLD MINING COMPANY  
NO LIABILITY, DIAMOND CREEK.**

**N**OTICE.—All shares in the above company, forfeited for the non-payment of the 2nd and 3rd calls of One shilling each per share, will be sold by public auction, at the company's office, 317 Collins-street, Melbourne, on Saturday, 8th June, 1895, at Twelve a.m., unless previously redeemed.  
9418 **JOHN MAY, Manager.**

**THE STREZLECKI CONSOLIDATED COLLIERY  
NO LIABILITY, KORUMBURRA.**

**T**HE undermentioned shares in the above-named company, forfeited for non-payment of the 6th call of One penny per share, will be sold by public auction, at Messrs. Bayley and Co.'s auction rooms, No. 325 Collins-street, Melbourne, on Friday, the 7th June, 1895, at Twelve o'clock noon, unless the said call be previously paid:—  
All shares numbered 1 to 68,040 inclusive, upon which the said call remains unpaid.  
**A. S. ABRAHAM, Manager.**  
235 Collins-street, Melbourne. 9419

**THE PINNACLES AMALGATED SILVER MINING  
COMPANY NO LIABILITY.**

**S**HARES forfeited for non-payment of the 27th call of One penny, due 8th May, 1895, will be sold by auction, at the company's office, 4th floor, Prell's Buildings, 70 Queen-street, Melbourne, on Saturday, the 15th of June, 1895, at Twelve o'clock noon.  
**A. C. MACDONALD, Manager.**  
Melbourne, 30th May, 1895. 9420

**THE ROSEBERRY GOLD MINING COMPANY  
NO LIABILITY, GOOLEY'S CREEK, WOOLLY'S POINT.**

**A**LL shares forfeited for non-payment of the 10th call of Two pence a share, due 8th May, will be sold by public auction, by Messrs. Gemmill, Tuckett, and Co., at the company's office, 60 Queen-street, Melbourne, on Saturday, 8th June, 1895, at Twelve noon.  
9445 **THOS. HAMILTON, Manager.**

**RUSSELLS REEF AMALGAMATED GOLD MINING  
COMPANY NO LIABILITY, LAURISTON.**

**T**HE undermentioned shares in the above-named company, forfeited for non-payment of the 7th call (on the increased capital) of Twopence (2d.) per share, will be sold by public auction, at the company's offices, 373 Collins-street, Melbourne, on Tuesday, 11th June, 1895, at half-past Twelve p.m., unless calls and expenses are previously paid:—  
Nos. 1 to 48,000, exclusive of those already paid on.  
**JOHN BARKER**  
(Smith and Barker), Legal Manager.  
9446

**GREAT NORTHERN EXTENDED CONSOLS GOLD  
MINING COMPANY NO LIABILITY, RUTHERGLEN.**

**A**LL shares in the above company forfeited for non-payment of the 11th call of Threepence per share will be sold by public auction, at the Exchange, Collins-street, Melbourne, on Tuesday, 11th June, 1895, at Twelve o'clock noon, unless previously redeemed.  
9447 **A. J. E. MOREY, Manager.**

**ALLIANCE G. M. CO. NO LIABILITY, STEIGLITZ.**

**S**HARES in the above company on which the 23rd call of Threepence per share, due 8th May, 1895, remain unpaid, are forfeited, and will be sold by public auction, at the rooms of John Vale and Son, 285 Collins-street, Melbourne, on Saturday, 8th June, 1895, unless previously paid on.  
**H. W. FORD, Manager.**  
316 Flinders-lane, Melbourne. 9448

**THE SOUTH CLUNES UNITED COMPANY  
NO LIABILITY, CLUNES.**

**N**OTICE.—All shares in arrear with the 22nd call of Threepence per share will be sold by public auction, at the company's office, Austral Chambers, 97 Queen-street, Melbourne, on Saturday, the 8th day of June 1895, at Twelve o'clock noon, unless call is previously paid.  
9449 **E. JESSUP, Manager.**

**WESTWARD HO PROSPECTING COMPANY  
NO LIABILITY, W.A.**

**N**OTICE.—All shares in arrear with the 23rd call of One shilling and threepence per share will be sold by public auction, at the company's office, Austral Chambers, 97 Queen-street, Melbourne, on Saturday, the 8th day of June, 1895, at five minutes past Twelve o'clock p.m., unless call is previously paid.  
9450 **E. JESSUP, Manager.**

**EMERALD CONSOLIDATED GOLD MINING  
COMPANY NO LIABILITY, YALGO, W.A.**

**N**OTICE.—All shares in arrear with the 7th call of One halfpenny per share will be sold by public auction, at the company's office, Austral Chambers, 97 Queen-street, Melbourne, on Saturday, the 8th day of June, 1895, at ten minutes past Twelve o'clock p.m., unless call is previously paid.  
9451 **E. JESSUP, Manager.**

**L. S. D. GOLD MINING COMPANY NO LIABILITY,  
YALGO, W.A.**

**N**OTICE.—All shares in arrear with the 7th call of One penny per share will be sold by public auction, at the company's office, Austral Chambers, 97 Queen-street, Melbourne, on Saturday, the 8th day of June, 1895, at a quarter-past Twelve o'clock p.m., unless call is previously paid.  
9452 **E. JESSUP, Manager.**

SOVEREIGN GOLD MINING COMPANY  
NO LIABILITY, YALGO, W.A.

NOTICE.—All shares in arrear with the 5th call of Twopence per share will be sold by public auction, at the company's office, Austral Chambers, 97 Queen-street, Melbourne, on Saturday, the 8th day of June, 1895, at twenty minutes past Twelve o'clock p.m., unless call is previously paid.

9453 E. JESSUP, Manager.

LLANBERRIS NO. ONE COMPANY NO LIABILITY,  
BALLARAT.

NOTICE.—All shares included in the Nos. 1 to 24,000, forfeited for the non-payment of the 49th call of Fourpence (4d.) per share, will be sold at the Mining Exchange, by public auction, on Tuesday, 11th June, 1895, at half-past Twelve p.m., unless redeemed.

THEOS. WILLIAMS, Manager. 9454  
50 Mining Exchange, Ballarat.

ELDORADO GOLD MINING COMPANY  
NO LIABILITY, PITFIELD PLAINS.

ALL shares on which the 4th call of One penny per share remains unpaid on Saturday, 8th June, 1895, will be sold by public auction, at half-past Twelve p.m., at the Exchange, Ballarat, on that date.

W. D. THOMPSON, Manager. 9455  
Exchange, Ballarat.

CONFIDENCE GOLD MINING COMPANY  
NO LIABILITY, BALLARAT EAST.

ALL shares on which the 12th call of One penny per share remains unpaid on Saturday, 8th June, 1895, will be sold by public auction, at half-past Twelve p.m., at the Exchange, Ballarat, on that date.

W. D. THOMPSON, Manager. 9456  
Exchange, Ballarat.

BRITISH QUEEN GOLD MINING COMPANY  
NO LIABILITY, WHITE HORSE RANGES.

ALL shares on which the 43rd call of Twopence (2d.) per share remains unpaid on Saturday, 8th June, 1895, will be sold by public auction, at half-past Twelve p.m., at the Exchange, Ballarat, on that date.

W. D. THOMPSON, Manager. 9457  
Exchange, Ballarat.

LINTON UNITED GOLD MINING COMPANY  
NO LIABILITY, LINTON.

ALL shares on which the 10th call of Threepence (3d.) per share remains unpaid on Saturday, 8th June, 1895, will be sold by public auction, at half-past Twelve p.m., at the Exchange, Ballarat, on that date.

W. D. THOMPSON, Manager. 9458  
Exchange, Ballarat.

COMMONWEALTH TIN MINING COMPANY  
NO LIABILITY, TASMANIA.

ALL shares forfeited for non-payment of the 6th call of One penny per share will be sold by public auction, at the office of the company, 418 Collins-street, Melbourne, upon Saturday, the 8th day of June, 1895, at Twelve o'clock noon, unless previously redeemed.

H. G. MACKENZIE, Manager. 9459  
418 Collins-street, Melbourne, 30th May, 1895.

ELSIE AMALGAMATED GOLD MINING COMPANY  
NO LIABILITY, STEIGLITZ.

NOTICE.—All shares in the above company forfeited for the non-payment of the 17th call of Twopence per share will be sold by public auction, on Saturday, 8th June, 1895, at quarter-past Twelve o'clock p.m., at the office of the company, 408 Collins-street, Melbourne, unless previously redeemed.

H. W. SINCLAIR, Manager. 9460  
23rd May, 1895.

MARITANA GOLD MINING COMPANY  
NO LIABILITY, HANNAH'S.

ALL shares in above company forfeited for non-payment of 4th call of One penny per share will be sold by public auction, at the Stock Exchange Hall, Melbourne, on Tuesday, 11th June, 1895, at half-past Eleven a.m., unless the said call be previously paid.

WM. D. McWHAE, Manager. 9461  
90 Queen-street, Melbourne.

NORTH PRENTICE EXTENDED GOLD MINING  
COMPANY NO LIABILITY, RUTHERGLEN.

ALL shares in above company forfeited for non-payment of 7th call of Threepence per share will be sold by public auction, at Stock Exchange Hall, Melbourne, on Tuesday, 11th June, 1895, at half-past Twelve p.m., unless the said call be previously paid.

WM. D. McWHAE, Manager. 9462  
90 Queen-street, Melbourne.

NORTH PRENTICE GOLD MINING COMPANY  
NO LIABILITY.

ALL shares in the above company upon which the 21st call of One shilling per share remains unpaid will be sold by public auction, at the Stock Exchange, Collins-street, Melbourne, on Tuesday, 11th June, 1895, at half-past Twelve p.m.

G. A. LAWSON, Manager. 9463

THE BURKE TUNNEL GOLD MINING COMPANY  
NO LIABILITY.

ALL shares in the above company upon which the 62nd call of One halfpenny per share remains unpaid will be sold by public auction, at the registered office of the company, 90 Queen-street, Melbourne, on Tuesday, 11th June, 1895, at Twelve noon.

C. H. ROGERS, Manager. 9464

NEW WHY NOT GOLD MINING COMPANY  
NO LIABILITY, REDCASTLE.

NOTICE.—All shares included in Nos. 10,001 to 30,000 forfeited for non-payment of the 1st call of Three halfpence per share will be sold by public auction, at the office of the company, 34 Queen-street, Melbourne, on Saturday, the 8th June, 1895, at half-past Twelve p.m., unless calls and expenses are previously paid.

JOSEPH KAY, Manager *pro tem.* 9465  
34 Queen-street, Melbourne, 30th May, 1895.

CHANCE REEF GOLD MINING COMPANY  
NO LIABILITY.

ALL shares in the above company upon which calls remain unpaid will be sold by public auction, at Hannah's rooms, Nelson-place, Williamstown, on Saturday, 8th June, 1895, at half-past Two p.m.

JAMES A. OLDHAM, Manager. 9486

UNION GOLD MINING COMPANY NO LIABILITY

NOTICE is hereby given that George Fry Bartlett has been appointed legal manager of the above-named company. The common seal of the Union Gold Mining Company No Liability was affixed this 17th day of May, 1895.

(SEAL) ALEXANDER MACKAY, } Directors.  
JOHN BURNETT,  
WM. MISSEN,  
JAS. MACKAY, }

UNION GOLD MINING COMPANY NO LIABILITY.

NOTICE is hereby given that the registered office of the above-named company is situated at Main-street, Bceac. The common seal of the Union Gold Mining Company No Liability was affixed this 17th day of May, 1895.

(SEAL) ALEXANDER MACKAY, } Directors.  
JOHN BURNETT,  
WM. MISSEN,  
JAS. MACKAY, }

THE NEW WYNDHAM GOLD MINING COY.  
NO LIABILITY, LAURISTON.

DIVIDEND (the 1st) of Threepence per share has been made, payable at the company's office, Lombard Buildings, 17 Queen-street, Melbourne, on Thursday, 6th June, 1895.

Transfers close on Monday, 3rd June, 1895, at Twelve noon.  
DAVID CARSON, Manager. 9384

THE GOLDEN BAR GOLD MINING COMPANY  
NO LIABILITY, SCARSDALE.

NOTICE is hereby given that the resolution of the Board of Directors making a Call of Threepence per share, due and payable on 8th inst., has now been rescinded.

E. FLETCHER, Legal Manager. 9421

PRENTICE CONSOLS PROPRIETARY GOLD MINING  
COMPANY NO LIABILITY.

The undersigned manager, hereby give notice that an increase in the capital of the above-named company was, on the 22nd day of May, 1895, resolved on. The mode adopted for the increase is by issuing Four thousand new shares of Ten shillings each in addition to the One thousand shares now existing in the company.

Date, 22nd May, 1895.  
A. J. E. MORRY, Manager of the above-named company.  
DAVID HAM,  
AGAR WYNNE, } Directors of the above-named company.

1. I, Alexander James Edward Morry, of 352 Collins-street, Melbourne, do solemnly and sincerely declare that the foregoing statement is to the best of my knowledge and belief true in every particular.

2. I am the manager of the above-named company.  
3. David Ham and Agar Wynne, whose signatures are affixed to the said statement, are directors of the said company.  
And I make this solemn declaration conscientiously believing the same to be true, and by virtue of the provisions of an Act of Parliament of Victoria rendering persons making a false declaration punishable for wilful and corrupt perjury.

A. J. E. MORRY.  
Taken before me, at Melbourne, this 25th day of May, 1895—  
E. SMITH, J.P. 9468

NEW WHY NOT GOLD MINING COMPANY  
NO LIABILITY, REDCASTLE.

NOTICE OF REMOVAL.

THE office of the above company has been removed to 34 Queen-street, Melbourne, and Joseph Kay has been appointed legal manager *pro tem.* in place of A. R. Cane, resigned.

(SEAL) H. T. BREAR, } Directors.  
CHAS. OAKLEY,  
JOSEPH KAY, Manager *pro tem.*

Melbourne, 30th April, 1895. 9172

**Insolvency Notices.**

**The Insolvency Act 1890.**—In the Court of Insolvency at Echuca. —In the matter of ANNA SOMER, of Harston, in the colony of Victoria, widow.

NOTICE is hereby given that by a resolution of the creditors assembled at the general meeting of creditors in this estate held at Echuca, in the colony aforesaid on the 15th day of May, 1895, I, the undersigned Martin Cussen, of Mooroopna, in the said colony, farmer, was appointed to fill the office of trustee in the estate and property of the said insolvent, and such appointment has been duly confirmed. All persons having in their possession any of the effects of the said insolvent must deliver them to me, and all debts due to the insolvent must be paid to me. Creditors who have not proved their debts should forward their proofs to me at Mooroopna aforesaid.

Dated this 25th day of May, 1895.  
MARTIN CUSSEN,  
Charles Alfred Argyle, Murchison, solicitor to the estate.

9305

**Insolvency Act 1890.**—In the Court of Insolvency at Melbourne. —In the matter of JOHN WYLLIE WALKER, of No. 34 Queen-street, Melbourne, in the colony of Victoria, merchant and manufacturers agent, an insolvent.

NOTICE is hereby given that I, the undersigned, William Grant Meudell, of No. 31 Queen-street, Melbourne, accountant, have been duly appointed to fill the office of trustee of the property and estate of the above-named insolvent, and that such appointment was duly confirmed by order of the Court of Insolvency at Melbourne, made on the 27th day of May, 1895. All persons having in their possession any of the effects of the insolvent must deliver them to me, and all debts due to the insolvent must be paid to me. Creditors who have not proved their debts should forward their proofs to me.

W. GRANT MEUDELL, Trustee.  
Meudell and Cameron, Broken Hill Chambers, 31 Queen-street, Melbourne, agents for the trustee.  
F. J. Murdoch, 472 Little Collins-street, Melbourne, solicitor for the estate.

9313

**Insolvency Act 1890.**—In the Court of Insolvency.—In the matter of JAMES ANDERSON, of Allansford, in the colony of Victoria, grazier.

THE above-named James Anderson intends to apply to the Court of Insolvency at Warrnambool, on Tuesday, the 25th day of June, 1895, at Ten o'clock, for a certificate of discharge pursuant to the provisions of the *Insolvency Act 1890*.

Dated the 29th day of May, 1895.  
JAMES ANDERSON.

**The Insolvency Act 1890.**—In the Court of Insolvency at Melbourne.—In the matter of CHARLOTTE LEAHY, of St. James-park, Hawthorn, in the colony of Victoria, widow, an insolvent.

NOTICE is hereby given that by a resolution of the creditors assembled at the general meeting of creditors of the above-named insolvent I, the undersigned William Grant Meudell, of Broken Hill Chambers, 31 Queen-street, Melbourne, incorporated accountant, was appointed to fill the office of trustee of the estate and property of the said Charlotte Leahy, and such appointment has been duly confirmed. All persons having in their possession any of the effects of the insolvent must deliver them to me, and all debts due to the insolvent must be paid to me. Creditors who have not proved their debts must forward their proofs to Messieurs Meudell and Cameron, 31 Queen-street, Melbourne.

W. GRANT MEUDELL, Trustee.  
Meudell and Cameron, 31 Queen-street, Melbourne, agents for the trustee.  
Godfrey and Godfrey, 352 Collins-street, Melbourne, solicitors for the trustee.

9412

**The Insolvency Act 1890.**—In the Court of Insolvency at Melbourne.—In the matter of JOHN FERDINAND PFELL the younger, of Chapel-street, Windsor, in the colony of Victoria, grocer.

NOTICE is hereby given that by a resolution of the creditors assembled at the general meeting of creditors in this estate, held at Melbourne, in the colony aforesaid, on the 27th day of May, 1895, we, the undersigned Samuel James Warnock, of 229 Collins-street, Melbourne, accountant, and Samuel John Allen, of 454 Collins-street, Melbourne, accountant, were appointed to fill the office of trustees to the estate and property of the said insolvent, and such appointment has been duly confirmed. All persons having in their possession any of the effects of the said insolvent must deliver them to us. Creditors who have not proved their debts must forward their proofs to us at 229 Collins-street, Melbourne.

Dated this 30th day of May, 1895.  
S. J. WARNOCK, } Trustees.  
S. J. ALLEN, }

**Insolvency Act 1890.**—In the Court of Insolvency.—In the matter of RICHARD DYOS and ALFRED GORE, of Castlemaine, in the colony of Victoria, plumbers, insolvents.

NOTICE is hereby given that by a resolution of the creditors assembled at a general meeting of the creditors in these estates, held at Melbourne, in the colony of Victoria, on Monday, the 27th day of May, 1895, Andrew Gilmour, of Lombard buildings, Queen-street, Melbourne aforesaid, accountant, was elected to fill the office of trustee of the estates of the said insolvents, Richard Dyos and Alfred Gore, and such election has been duly confirmed. Creditors who have not proved their debts should forward their proofs to the said Andrew Gilmour. All persons having in their possession any of the effects of the said insolvents must deliver them to the said Andrew Gilmour, to whom all debts due to the insolvents must be paid.

W. H. LEWIS, Stalbridge Chambers, 443 Little Collins-street, Melbourne, solicitor for the trustee.

9426

**The Insolvency Act 1890.**—In the Court of Insolvency at Melbourne.—In the matter of WILLIAM HAY DICKSON, of 31 Queen-street, Melbourne, in the colony of Victoria, accountant, an insolvent.

THE above-named William Hay Dickson intends to apply to the Court of Insolvency at Melbourne, on the 21st day of June, 1895, at the hour of half-past Ten o'clock in the forenoon, for a certificate of discharge pursuant to the provisions of the *Insolvency Act 1890*.

Dated this 22nd day of May, 1895.  
DAVID BRAHAM, solicitor for the above-named William Hay Dickson, Trustees Chambers, No. 412 Collins-street, Melbourne.

9427

**NOTICE UNDER INSOLVENCY ACT 1890.**

In the Court of Insolvency, Shepparton.—In the matter of CHARLES LANCASHIRE and CHARLES FENWICK TREGONNING, trading as Lancashire and Tregonning, of Shepparton, in the colony of Victoria, coachbuilders.

NOTICE is hereby given that by a resolution of the creditors assembled at the general meeting of creditors held at the Court of Insolvency, Shepparton, on the 23rd day of May, 1895, I, the undersigned Sidney L. Danby, of 66 Elizabeth-street, Melbourne, accountant, was appointed to fill the office of trustee of the property of the above-named insolvent, and such appointment has been duly confirmed. All persons having in their possession any of the effects of the insolvent must deliver them to me. Creditors who have not proved their debts must forward their proofs to me at the office of Messieurs Danby, Butler, and Fischer, accountants and trade assignees, 66 Elizabeth-street, Melbourne.

Dated this 23rd day of May, 1895.  
SIDNEY L. DANBY, Trustee.  
Danby, Butler, and Fischer, accountants and trade assignees, 66 Elizabeth-street, Melbourne.

9428

**The Insolvency Act 1890.**—In the Court of Insolvency at Melbourne.—In the matter of EDGAR KEATLEY, of 170 St. Leonard's-road, Ascot Vale, plumber, an insolvent.

THE above-named Edgar Keatley intends to apply to the Court of Insolvency at Melbourne, on the 21st day of June, 1895, at half-past Ten o'clock in the forenoon, for a certificate of discharge pursuant to the provisions of the *Insolvency Act 1890*.

Dated the 30th day of May, 1895.  
SAMUEL NATHAN, 22 Eldon Chambers, Bank-place, Melbourne, solicitor for the above-named insolvent.

9429

**Insolvency Act 1890.**—In the Court of Insolvency at Melbourne.—In the matter of HARRY WARD, of Russell-street, Camberwell, in the colony of Victoria, insolvent.

THE above-named Harry Ward intends to apply to the Court of Insolvency, on the 21st day of June, 1895, at half-past Ten o'clock in the forenoon, for a certificate of discharge pursuant to the provisions of the *Insolvency Act 1890*.

Dated this 30th day of May, 1895.  
C. F. HEALES,  
Solicitor for insolvent.  
Gibbs and Heales, No. 117 Elizabeth-street, Melbourne, solicitors for above-named insolvent.

9431

**The Insolvency Act 1890.**—In the Court of Insolvency.—In the matter of SIMON KOZMINSKY, of Elizabeth-street, Melbourne, in the colony of Victoria, jeweller, an insolvent.

NOTICE is hereby given that by a resolution of creditors assembled at the general meeting of the creditors in this estate, held at Melbourne on the 27th day of May, 1895, we, the undersigned, Alfred Edwin Wallis, of 257 Collins-street, Melbourne, accountant, and Salis Fischer, of 66 Elizabeth-street, Melbourne, accountant, were appointed to fill the office of trustees of the estate and property of the said insolvent, and such appointment has been duly confirmed. All persons having in their possession any of the effects of the said insolvent must deliver them to us, and all debts due to the insolvent must be paid to us. Creditors who have not proved their debts must forward their proofs to us, at the office of Messrs. Danby, Butler, and Fischer, 66 Elizabeth-street, Melbourne.

Dated this 29th day of May, 1895.  
A. E. WALLIS, } Trustees.  
S. FISCHER, }  
Moule and Seddon, of 55 Market-street, Melbourne, solicitors for the said estate.

9473

**The Insolvency Act 1890.**—In the Court of Insolvency at Warrnambool.—In the matter of EDWARD WILSON, formerly of Warrnambool, hotel-keeper, but now of Coororooke, in the colony of Victoria, farmer, an insolvent.

THE above-named Edward Wilson intends to apply to the Court of Insolvency at Warrnambool, on the 25th day of June, 1895, at Ten o'clock in the forenoon, for a certificate of discharge pursuant to the provisions of the *Insolvency Act 1890*, such certificate of discharge to dispense with the conditions mentioned in section 139 of the said Act.

Dated this 27th day of May, 1895.  
FLETCHER & MACKAY, solicitors for the above-named Edward Wilson.

9474

**The Insolvency Act 1890.**—In the Court of Insolvency at Melbourne.—In the matter of JOHN JACKSON, of Redan-street, St. Kilda, in the colony of Victoria, grazier, an insolvent.

THE above-named insolvent intends to apply to the Court of Insolvency at Melbourne, on Friday, the 21st day of June, 1895, at the hour of half-past Ten o'clock in the forenoon, for a certificate of discharge pursuant to the provisions of the *Insolvency Act 1890*, and for an order dispensing with the condition mentioned in section 139 of the Act.

Dated this 30th day of May, 1895.  
BROWN & McCULLOCH, 475 Collins-street, Melbourne, solicitors for the said John Jackson.

9475

The *Insolvency Act 1890*.—In the Court of Insolvency at Melbourne.—In the matter of FRANK EVERETT TAYLOR, of Howard street, West Melbourne, in the colony of Victoria, merchant, trading as "J. E. Taylor and Sons," insolvent.

**A** DIVIDEND (the first) in the above estate will be payable by me at my office, 416 Collins-street, Melbourne, on and after the 3rd day of June, 1895, to those creditors only who have proved their debts.

EDWARD H. SHACKELL, Trustee.

Melbourne, 29th May, 1895. 9430

### Impoundings.

**B**ALLAN.—Impounded at Ballan.

2 red and white heifers, bald faces, no visible brands  
1 red and white bull, no visible brand

If not claimed and expenses paid, to be sold on 26th June, 1895.

9355—3/6 SY. COOPER, Poundkeeper.

**B**ALLARAT.—Impounded at Ballarat City Pound.

1 yellow and white cow, like SS near rump

If not claimed and expenses paid, to be sold on 26th June, 1895.

9325—3/ C. DOUGLAS CADDEN, Poundkeeper.

**B**EULAH.—Impounded at Beulah, 25th May, 1895.

1 black "trap" mare, near hind coronet white, star, streak, and snip on face, like RT near shoulder

If not claimed and expenses paid, to be sold on 22nd June, 1895.

9356—3/6 JOHN KAY, Poundkeeper.

### NOTICE.

**B**UNINYONG Shire Pound.—The strawberry heifer and red heifer, advertised 24th inst. as ear marks, to be sold 17th June, 1895.

9326—3/ PATRICK MORRIS, Poundkeeper.

**C**ASTERTON.—Impounded at Casterton, by Alf. Handley, for J. S. McPherson, from Nangeela estate.—Trespass 3d. per head.

211. Red heifer, white face, swallow both ears, branded E near rump

212. Red and white cow, slit in near ear, quarter off off ear, branded like L near ribs

If not claimed and expenses paid, to be sold on 22nd June, 1895.

9322—5/6 JOHN LIVOCK, Poundkeeper.

**C**HILTERN.—Impounded at Chiltern Shire Pound, 22nd May, 1895, by Mr. D. McLean.

1 black mare, star and stripe, hind feet white, no visible brand  
1 grey horse, WB conjoined off shoulder, YC near shoulder

If not claimed and expenses paid, to be sold on 26th June, 1895.

9348—4/ THOMAS FINDLAY, Poundkeeper.

**C**OLAC.—Impounded at Colac Shire Pound, 23rd May, 1895, by Henry Grainger, farmer, Beac.

2 red and white steers  
1 black steer  
1 black and white heifer  
1 black heifer

All the above branded with R off rump, two slits off ear.

On 27th May, by J. McLaren.

1 red heifer, no visible brand  
1 strawberry steer, branded S near rump  
1 black heifer, no visible brand

If not claimed and expenses paid, to be sold.

9298—7/ CHARLES BUCHANAN, Poundkeeper.

**D**ANDENONG.—Impounded at Dandenong.

1 brown or bay horse, star and snip, one hind fetlock white, H near shoulder, shod

1 bay filly, star and snip, near fore and near hind fetlock white, off fore coronet white, TJ near shoulder  
1 bay cob horse, M near shoulder, near hind fetlock enlarged

If not claimed and expenses paid, to be sold on 26th June, 1895.

9349—5/ PHILIP O'BRIEN, Poundkeeper.

**D**IGBY.—Impounded at Digby, 22nd May, 1895, by Managers of Hotspur Town Common.

66. Red steer, bald face, indescribable brand off rump, swallow and front notch off ear

67. Red bullock, T conjoined near thigh, like B near ribs and off rump, LM off ribs, back quarter off ear

68. Red and white spotted steer, punch hole off ear, back notch near ear, O near rump

69 to 72. Spotted steer, brindle steer, spotted heifer, red heifer, like O near rump, top off off ear

74. Brindle and white steer, bald face, like O near rump, front quarter both ears

75 and 76. Two red steers, no visible brand, swallow and notch off ears

77. Red-roan bullock, JM conjoined off rump, slit near ear, back quarter off ear

78. Strawberry steer, no visible brand, top near ear, swallow off ear

79. Red steer, bald face, JH near rump, back quarter near ear

If not claimed and expenses paid, to be sold on 22nd June, 1895.

9320—12/ NATH. R. BURGESS, Poundkeeper.

**D**UNMUNKLE.—Impounded at Dunmunkle Shire Pound, 17th May, 1895, by F. H. Schultz, parish of Rupanyup.

32. Red bull, white about head, belly, and legs, slit near ear, no visible brand

If not claimed and expenses paid, to be sold on 26th June, 1895.

9357—4/ MICHAEL CAHILL, Poundkeeper.

**E**CHUCA.—Impounded at Echuca, 23th May, 1895, by J. Wotherspoon.—Trespass on the two head, 10s. 6d.

79. Black mare, saddle marked, like F near shoulder

80. Bay colt, foal, star, dock tail, progeny of No. 79, like O or D near shoulder

If not claimed and expenses paid, to be sold on 26th June, 1895.

9350—4/6 GEO. JAMIESON, Poundkeeper.

**E**LTHAM.—Impounded at Eltham Shire Pound, by A. Armstrong.

1 bay mare, shod, like J near shoulder, collar and saddle marked, knees marked

If not claimed and expenses paid, to be sold on 26th June, 1895.

9290—4/6 WILLIAM WALSH, Poundkeeper.

**H**ADDON.—Impounded at Haddon.

1 roan steer, branded like CT near ribs  
1 red and white steer, branded like CT near ribs  
1 red cow, white on back and tail, branded CT near ribs  
1 red cow, bald face, white back and belly, like CT near ribs  
1 red steer, mottle face, like WD off rump, piece off off ear  
1 red cow, white face, like WD off rump, piece off off ear  
1 white bull calf, brindle neck, no visible brand

If not claimed and expenses paid, to be sold on 26th June, 1895.

9358—6/ JAMES ROACH, Poundkeeper.

**H**EYWOOD.—Impounded at Heywood, 23rd May, 1895, by William Macgregor.—Trespass 1d.

13 ewes, like M off shoulder, swallow near ear

1 ewe, like Y near ribs

If not claimed and expenses paid, to be sold on 22nd June, 1895.

9494—4/ F. W. ULLITHORNE, Poundkeeper.

**K**EILOR.—Impounded at Keilor.

1 yellowish and white poley cow, like AS off rump  
1 red and white steer, like ES off rump, off ear marked  
1 yellowish and white heifer, MH off rump, near ear marked  
1 white steer, like S off rump, ears marked  
1 black and white steer, no visible brand  
1 reddish and white steer, no visible brand

If not claimed and expenses paid, to be sold on 26th June, 1895.

9359—5/6 E. BONFIELD, Poundkeeper.

**L**OWER MOIRA.—Impounded at Lower Moira, 24th May, 1895, by J. James.

1 bay filly, hind fetlocks white, star on forehead, like BJ (both reversed and conjoined) on near shoulder

If not claimed and expenses paid, to be sold on 21st June, 1895.

9300—4/ JOHN MIDDLETON, Poundkeeper.

**MEREDITH.**—Impounded at Meredith Shire Pound, 24th May, 1895, by Jas. Smith.  
 1 piebald horse, shod, JC near shoulder  
 1 chestnut horse, white on off fore and hind fetlock, lame off hind leg, blaze face, 10 near shoulder  
 If not claimed and expenses paid, to be sold on 19th June, 1895.  
 P. CAMPION,  
 Poundkeeper.  
 9299—4/6

**MOORABBIN.**—Impounded at Moorabbin Shire Pound, by William Simpson.  
 90. Red cow, white patches, large horns, indistinct brand off rump  
 If not claimed and expenses paid, to be sold on 22nd June, 1895.  
 EWEN McSWAIN,  
 Poundkeeper.  
 9481—4/

**MOOROPNA.**—Impounded at Mooropna.  
 85. Red and white cow, like CH off rump  
 86. Brindle heifer, white on face and belly, JB near rump, slit lower part of near ear  
 87. Roan and white heifer, JB near rump, slit lower part of near ear  
 If not claimed and expenses paid, to be sold on 19th June, 1895.  
 M. PHILLIPS,  
 Poundkeeper.  
 9480—5/

**NATHALIA.**—Impounded at Nathalia, by W. R. Humberstone.  
 1 white mare, lump on off fore leg and lame on same, blotch brand on near shoulder  
 If not claimed and expenses paid, to be sold on 15th June, 1895.  
 Also,  
 1 red heifer, no visible brand  
 1 brindle heifer, both ears slit, no visible brand  
 1 red roan heifer, no visible brand  
 If not claimed and expenses paid, to be sold on 19th June, 1895.  
 G. C. FOSTER,  
 Poundkeeper.  
 9483—7/

**NUMURKAH.**—Impounded at Numurkah, by W. J. Trewin.  
 1 grey saddle mare, like D—near shoulder  
 2 red and white bulls, no visible brand  
 1 roan or strawberry bull, like heart off loin, both ears notched  
 If not claimed and expenses paid, to be sold on 26th June 1895.  
 J. TREWIN,  
 Poundkeeper.  
 9482—4/

**NUNAWADING.**—Impounded at Nunawading Shire Pound.  
 1 black and tan poley heifer, little white, yoke on, no visible brand  
 1 black poley heifer, white under belly, no visible brand  
 1 yellow heifer, 2 off rump, piece out off ear  
 If not claimed and expenses paid, to be sold on 25th June, 1895.  
 S. J. BENNETT,  
 Poundkeeper.  
 9379—4/6

**PORTLAND.**—Impounded at Portland, 18th May, 1895.  
 1 red steer, white face, back quarter off off ear, no visible brand  
 If not claimed and expenses paid, to be sold on 11th June, 1895.  
 WM. G. HEAZLEWOOD,  
 Poundkeeper.  
 9496—3/

**RICHMOND.**—Impounded at Richmond.  
 1 blue, black, and white cow, milking, like in calf, off horn broken, no visible brand  
 1 black cow, milking, like 2 or 8 milking rump, one horn stunted, deformed udder  
 1 red cow, milking, like G or O milking rump, rope round horns  
 If not claimed and expenses paid, to be sold on 20th June, 1895.  
 R. NEWELL,  
 Poundkeeper.  
 9490—5/

**SALE.**—Impounded at Sale, by J. McGann, trespass on the Borough of Sale.  
 1 red and white steer, WE (conjoined) off rump, piece out off ear  
 1 red heifer calf, white face and belly, no visible brand  
 1 yellow heifer calf, GR off rump  
 1 yellow and white heifer, no visible brand  
 1 roan heifer, L off rump  
 1 yellow and white heifer, no visible brand  
 By Robt. R. C. Neilson, Kilmany Park Estate.  
 1 white and roan neck heifer, WE conjoined off rump, hole off ear  
 1 white and roan steer, same brand  
 If not claimed and expenses paid, to be sold on 5th June, 1895.  
 E. MAWLEY,  
 Poundkeeper.  
 9297—8/

**SHEPPARTON.**—Impounded at Shepparton.  
 5 red and white cows, P off rump, S off ribs  
 2 red and white bald-faced cows, P off rump, S off ribs  
 1 red and white yearling steer, O and other brands off rump  
 1 red bull, white on hind feet and tail, no visible brand  
 1 red and white bald-faced bull, no visible brand  
 1 bay horse, aged, F near shoulder  
 1 bay mare, hack, star, black points, A near shoulder  
 1 grey horse, aged, M near shoulder  
 If not claimed and expenses paid, to be sold on 26th June, 1895.  
 CHAS. DUDLEY,  
 Poundkeeper.  
 9485—6/6

**SKIPTON.**—Impounded at Skipton.  
 1 brown or black heifer, like JJ off rump  
 1 red bull calf, notch near ear  
 If not claimed and expenses paid, to be sold on 22nd June, 1895.  
 JOHN DALY,  
 Poundkeeper.  
 9351—3/6

**SOUTH BARWON.**—Impounded at South Barwon Shire Pound.  
 1 brindle steer, CW near rump  
 1 red cow, near horn shelled, white on belly and forehead, like H over half-circle  
 If not claimed and expenses paid, to be sold on 15th June, 1895.  
 DENIS BROSNAN,  
 Poundkeeper.  
 9336—4/6

**SUTTON GRANGE.**—Impounded at Sutton Grange.  
 1 black mare, draught, aged, no visible brand  
 If not claimed and expenses paid, to be sold on 21st June, 1895.  
 WILLIAM FERGUSON,  
 Poundkeeper.  
 9360—3/

**SWAN HILL.**—Impounded at Swan Hill, 18th May, 1895.  
 1 red and white stag, like PO near ribs  
 1 roan stag, like PO off ribs, scar near ribs  
 If not claimed and expenses paid, to be sold on 26th June, 1895.  
 H. E. PYE,  
 Poundkeeper.  
 9296—3/6

**TALLANGATTA.**—Impounded at Tallangatta, 17th May, 1895.  
 1 grey gelding, JS near shoulder  
 1 brown gelding, W over half-circle off shoulder  
 1 bay gelding, JG over 2 near shoulder, FIN (F reversed) off shoulder  
 1 bay filly, no visible brand  
 1 bay mare, TY near shoulder  
 If not claimed and expenses paid, to be sold on 15th June, 1895.  
 W. L. CARKEEK,  
 Poundkeeper.  
 9495—6/

**TUNGAMAH.**—Impounded at Tungamah Shire Pound, 17th May, 1895, by Wm. West, Lake Rowan.  
 1 bay saddle horse, star and snip, broken knees, branded like horseshoe near shoulder  
 1 dark-brown horse, medium draught, star, near hind foot white, like C near shoulder  
 1 bay saddle horse, aged, slight star, like M off shoulder On 21st May, by Angus MacPhearson, St. James.  
 1 spotted heifer, two slits right ear, like M off rump  
 If not claimed and expenses paid, to be sold on 21st June, 1895.  
 S. J. CARRICK,  
 Poundkeeper.  
 9295—6/6

**TYLDEN.**—Impounded at Tylden, 27th May, 1895, by Mr. A. McPherson.—Damages 7s. 6d.  
 1 red and white bald-faced cow, hoop horns, MP off rump  
 If not claimed and expenses paid, to be sold on 22nd June, 1895.  
 CHAS. F. SWINBURNE,  
 Poundkeeper.  
 9354—3/6

**WANGOOM.**—Impounded at Wangoom.  
 1 red heifer, white on back and belly, like B under half-circle near shoulder  
 1 brown and white heifer, back quarter out near ear, like Hf conjoined near rump  
 1 red-roan and white heifer, same ear-mark, no visible brand  
 If not claimed and expenses paid, to be sold on 19th June, 1895.  
 W. TOAL,  
 Poundkeeper.  
 9361—5/

**WARRANTYTE.**—Impounded at Warrantyte.

1 red and white heifer, like MC off rump  
 1 yellow and white heifer, no visible brand  
 1 black heifer, star, white on flanks, belly, and tail, no visible brand  
 1 light-strawberry heifer, no visible brand  
 1 red or yellow heifer, tip of tail white, no visible brand  
 If not claimed and expenses paid, to be sold on 19th June, 1895.  
 9294—5/6  
 WILLIAM HUTCHINSON,  
 Poundkeeper.

**WATCHEM.**—Impounded at Watchem Shire Pound, by Mr. S. W. Fielding.

1 mouse-coloured filly, hack, blaze, off hind fetlock white, no visible brand  
 If not claimed and expenses paid, to be sold on 26th June, 1895.  
 9352—4/  
 E. J. GLOWREY,  
 Poundkeeper.

**WEDDERBURN.**—Impounded at Wedderburn, by J. M. Pretty.

14. Dark-red steer, no visible brand  
 15. Strawberry yearling bull, no visible brand  
 If not claimed and expenses paid, to be sold on 26th June, 1895.  
 9353—4/  
 JAMES HENDRY,  
 Poundkeeper.

**WERRIBEE.**—Impounded at Werribee.

1 bay horse, star on forehead, two hind fetlocks white, branded like HM near shoulder  
 If not claimed and expenses paid, to be sold on 17th June, 1895.  
 9292—3/6  
 W. CANNY,  
 Poundkeeper.

**WEST FRAMLINGHAM.**—Impounded at West Framlingham, 22nd May, 1895.

1 red and white bullock (like worker), no visible brand  
 1 red steer, white on head and belly, piece off top of both ears, like WN near rump  
 1 dark-red heifer, white on belly, no visible brand  
 If not claimed and expenses paid, to be sold on 22nd June, 1895.  
 9362—5/  
 A. McLENNAN,  
 Poundkeeper.

**WILLENABRINA.**—Impounded at Willenabrina, by Mr. Harris.

1 bay mare, hack, near feet white, collar and saddle marked, star on face, and blotch brand near shoulder  
 If not claimed and expenses paid, to be sold on 29th June, 1895.  
 9319—4/  
 J. A. INGLIS,  
 Poundkeeper.

**WILLIAMSTOWN.**—Impounded at Williamstown.

1 white cow, red neck, like C milking rump  
 1 red and white steer, no visible brand  
 If not claimed and expenses paid, to be sold on 22nd June, 1895.  
 9293—3/6  
 H. J. ELSUM,  
 Poundkeeper.

**YINNAR.**—Impounded at Yinnar, by Mr. Bolger.

1 red cow, white back, brindle head, W off rump  
 1 white cow, — over K off rump  
 If not claimed and expenses paid, to be sold on 8th June, 1895.  
 9291—3/6  
 THOMAS KEOGH,  
 Poundkeeper.

**POUNDKEEPERS' REMITTANCES.**

THE GOVERNMENT PRINTER acknowledges the receipt of the undermentioned sums:—

1895.		£	s.	d.
May 23.—W. Walsh	...	0	4	0
May 23.—W. Hutchinson	...	1	0	0
May 25.—P. O'Brien	...	1	0	0
May 25.—T. Keogh	...	0	3	6
May 28.—W. Canny	...	0	3	6
May 28.—H. J. Elsum	...	0	3	6
May 29.—N. R. Burgess	...	0	12	0
May 29.—J. Inglis	...	1	0	0
May 29.—J. Livock	...	0	4	6
May 30.—S. Cooper	...	0	3	6
May 30.—J. Kay	...	0	3	0
May 30.—M. Cahill	...	0	3	0
May 30.—J. Roach	...	0	7	6
May 30.—E. Bonfield	...	0	6	0
May 30.—W. Ferguson	...	0	3	6
May 30.—W. Toal	...	0	5	0
May 30.—A. McLennan	...	0	6	0
May 30.—J. Trewin	...	0	5	0
May 30.—E. McSwain	...	0	4	0
May 30.—G. C. Foster	...	0	5	0
May 30.—R. Newell	...	0	5	0
May 31.—F. W. Ullithorne	...	0	4	0
May 31.—W. L. Carkeek	...	0	6	0

ROBT. S. BRAIN,  
 Government Printer.

Melbourne, 31st May, 1895.

**CONTENTS.**

	PAGE
Appointments	1943
Cemeteries	1982
Contracts	1951
Courts	2000
Government notices	1945, 1972
Impoundings	2019
Insolvency notices	2006, 2018
Lands	1984
Mallee notices	1996
Mining	1947, 2011
Notices to mariners	1973
Orders in Council	1974
Patents	1969
Private advertisements	2007
Proclamations	1986
Public service notices	1946
Railways	1952
Tenders	2001
Trade marks	1967
Vital statistics of Melbourne and suburbs	1970
Water trusts	1974

