

VICTORIA GOVERNMENT GAZETTE.

Published by Authority.

No. 86.]

FRIDAY, SEPTEMBER 16.

[1898.

APPOINTMENTS.

THE Administrator of the Government, with the advice of the Executive Council, has been pleased to make the undermentioned appointments, viz.:-

DEPARTMENT OF CHIEF SECRETARY.

Returning Officer,

JAMES ALLAN, Esq., of Pine Villa, Kangaroo Flat, to be the Returning Officer for the Electoral District of Sandhurst South, *vice* John Hasker, Esq., deceased.

Electoral Registrar,

ROBERT EDWARD MORNEMENT (Police Constable), of Stanley, to be also the Electoral Registrar for the Everton and Stanley Divisions respectively of the Electoral District of Ovens, *vice* Thomas Whyte resigned.

Deputy Electoral Registrars,

ROBERT CORRIE (Police Constable), of Toora, to be also a Deputy Electoral Registrar for the Welshpool Division of the Electoral District of Gippsland South, *vice* James Hehir resigned;

THOMAS PATTENDEN (Deputy Electoral Registrar), of South Grenville, to be also a Deputy Electoral Registrar for the Shelford Division of the Electoral District of Grenville;

W. MASTERTON, Jun., of Buffalo River, to be a Deputy Electoral Registrar for the Buckland Division of the Electoral District of Ovens, *vice* D. D. Forbes resigned.

ELIZABETH J. KAIGHIN, of Everton, to be a Deputy Electoral Registrar for the Everton Division of the Electoral District of Ovens.

Registrars of Births and Deaths,

The persons named hereunder to be Registrars of Births and Deaths at the places respectively specified, viz.:-

Cashel Registration District JOSEPH CHENHALL, Acting, from the 17th August, 1898, to the 5th September, 1898, during the absence of Donald McKay on leave.

Creswick CHRISTINA DAVIE, *vice* George Frazer deceased.

Darlingford TIMOTHY KELLY, *vice* Henry E. Parker resigned.

Gre Gre WILLIAM J. PILGRIM, Acting, from the 2nd to the 14th April, 1898.

Kaarimba MARGARET DOYLE, *vice* W. Purdie resigned.

Outtrim SAMUEL HEBBARD, Acting, from the 27th July, 1898, to the 12th August, 1898, during the absence of George Moore on leave.

Stawell ALFRED B. CLEMES, Acting, during the absence of Mary A. Clemes on leave.

Taradale MABEL WHITE, Acting, from the 5th to the 26th August, 1898, during the absence of Margaret A. Real on leave.

Yarragon ALFRED W. HODGSON, *vice* Daniel Kennedy relieved.

Yarram Yarram THOMAS G. COOK, *vice* Edith Morton resigned.

Officer in Charge of a Gaol,

THOMAS MEAGHER (Deputy-Governor, Pentridge Gaol) to be Officer in charge of the Gaol at Melbourne, from the 31st August, 1898.

Medical Superintendent, Lunatic Asylum,

WILLIAM L. MULLEN, Esq., M.D., to be Acting Medical Superintendent of the Sunbury Lunatic Asylum, from the 5th September, 1898, during the absence of J. A. O'Brien, Esq., M.B., &c., through illness.

Clerk of a Lunatic Asylum,

JAMES H. HENDERSON to act as Clerk of the Ballarat Lunatic Asylum under the provisions of the Lunacy Act 1890, from the 14th September, 1898, during the absence of Sidney H. H. Dominey on leave.

Attendant, Lunatic Asylum,

ALFRED JOHN WALBANKO to be an Attendant, 3rd Grade, Hospitals for the Insane, on probation, for twelve months, from the 19th August, 1898; a new appointment, the Permanent Head of the Department having reported that a vacancy has occurred on the Staff, consequent on the resignation of Samuel Thomas, and requested that such vacancy should be filled, and the Public Service Board having certified that an appointment to fill such vacancy is required, and that there is no person available and fit in the Public Service to be promoted or transferred to fill such vacancy.

DEPARTMENT OF PUBLIC INSTRUCTION.

Boards of Advice,

CHARLES A. SMELLIE to be a Member of the Board of Advice for the School District of the Borough of Inglewood, No. 37;

WILLIAM WESTLAKE to be a Member of the Board of Advice for the School District of the Borough of Rutherglen, No. 47;

WALTER W. WILSON to be a Member of the Board of Advice for the School District of the Shire of Braybrook, No. 103;

JOHN POTTER to be a Member of the Board of Advice for the School District of the East Riding of the Shire of Stawell, No. 241;

WILLIAM FRANKLIN to be a Member of the Board of Advice for the School District of the Shire of Broadford, No. 270.

DEPARTMENT OF SOLICITOR-GENERAL.

Magistrates,

DAVID CLYNE, Esq., of Carlton, ROBERT HENRY, Esq., of Beveridge, and ALFRED HUNT, Esq., of Luncefield, to Keep the Peace in the Central Bailiwick; HUGH MCCARTIN, Esq., of Leongatha, to Keep the Peace in the Eastern Bailiwick; and FRANK ARTHUR SWEETNAM, Esq., of Penhurst, to Keep the Peace in the Western Bailiwick.

Bailiffs of County Courts, &c.

JAMES THOM

to be Bailiff of the County Court appointed to be held at Casterton, *vice* E. J. Ley resigned;

RICHARD NELMS (Sergeant of Police)

to be also Bailiff of the County Court and Court of Mines at Daylesford, *vice* W. D. Browne resigned;

BRYCKWOOD C. TOMKIN (Sheriff's Bailiff)

to be also Bailiff of the County Court at Shepparton, *vice* A. W. Benson resigned.*Commissioners for Taking Declarations, &c.*FRANCIS DICKINSON, of Thorpdale, and
WILLIAM J. TOMKIN, of Thoona,to be Commissioners for Taking Declarations and Affidavits under the provisions of the *Declarations and Affidavits Act 1890*.

DEPARTMENT OF THE TREASURER.

*Receivers of Revenue and Paymasters,*The persons named hereunder to be Acting Receivers of Revenue and Paymasters at the places respectively specified, *viz.* :—Boort ... WILLIAM WILLIAMS (Acting Postmaster),
vice D. Sheehan relieved.Geelong ... JAMES R. MACPHERSON (Acting Collector
of Customs), during the absence of A. A.
Rouvray on leave.Heathcote ... FREDERICK J. MATTHEWS (Acting Post-
master), during the absence of J. Sandy
on leave.Tarnagulla ... HELENA RYAN (Acting Postmistress), during
the absence of A. B. Pollock on duty.Warracknabeal ... FRANK J. ALCOCK (Acting Land Officer),
during the absence of R. McRae
Stewart through illness.*Collector of Imposts,*

RUSSELL S. THOMAS (Acting Postmaster)

to be also Acting Collector of Imposts at Foster for the purpose of collecting the fees payable on miners' rights and fixed priced Crown lands licences issued by him, during the absence of J. M. Mitchell through illness.

DEPARTMENT OF LANDS AND SURVEY.

Vermin Inspector,

JAMES LONG ANLEZARK (Police Constable)

to be an Inspector under the *Vermin Destruction Act 1890*.*Trustee of Site,*

JOHN FRANCIS CREWTHER

to be a Trustee of the Kyneton Mechanics' Institute and Experimental Gardens site, *vice* John Francis Crewther previously appointed in error.*Managers of a Common,*GEORGE G. BRICE,
HENRY G. BRICE,
NEIL NELSON,
CHARLES JAMES ROBINSON, and
THOMAS DONAVANto be Managers of the Waranga Gold-field Common, *vice* George G. Brice, Henry Gregory Brice, John Matherson, Neil Neilson, and Charles James Robinson retired.

DEPARTMENT OF TRADE AND CUSTOMS.

Collector of Customs,

JAMES ROBERTSON MACPHERSON

to be Acting Collector of Customs at Geelong, from the 2nd September, 1898, during the absence of A. A. Rouvray on leave.

Collector of Imposts,

WILLIAM GREENAWAY (Police Constable)

to be Collector of Imposts at Wood's Point, during the absence of Constable W. J. Crooks on leave, from the 22nd June, 1898, to the 12th July, 1898.

Officer to receive Duties on Spirits,

THE RECEIVER OF REVENUE AT RUTHERGLEN

to be also an Officer to receive duties on spirits distilled in Victoria. To date from the 12th September, 1898.

Assistant Immigration Officer,

JAMES ROBERTSON MACPHERSON

to be also Acting Assistant Immigration Officer at Geelong, from the 2nd September, 1898, during the absence of A. A. Rouvray on leave.

Keeper of Powder Magazine,

WILLIAM GREENAWAY (Police Constable)

to be Acting Keeper of the Powder Magazine at Wood's Point during the absence of Constable W. J. Crooks on leave, from the 22nd June, 1898, to the 12th July, 1898.

DEPARTMENT OF POST AND TELEGRAPH.

Telegraph Messengers.

The persons named hereunder to be Telegraph Messengers, on probation, from the dates respectively specified, such appointments being new appointments, the Permanent Head of the Department having reported that vacancies have occurred on the Staff, from the causes specified, and requested that such vacancies should be filled, and the Public Service Board having certified that appointments to fill such vacancies are required, and that there are no persons available and fit in the Public Service to be promoted or transferred to fill such vacancies, that is to say :—

Name.	Appointment to take effect from—	Cause.
	1898.	
George Harold Edward Allen	8th August ...	Forfeiture of office by J. G. Schnitzler
John Maunsell Bradshaw	25th August ...	Retirement of C. P. D. McLeod

ERIC STUART McCURE

to be a Telegraph Messenger (on probation) from the 10th August, 1898; a new appointment, the Permanent Head of the Department having made request to the Minister that such new appointment should be made, and the Public Service Board having certified that such new appointment is required, and that there is no person available and fit in the Public Service to be promoted or transferred to fill the same.

DEPARTMENT OF MINES AND WATER SUPPLY.

Wardens' Clerks,

RICHARD DODD (officer of the Law Department)

to act also as Warden's Clerk at Chiltern, Rutherglen, and Wodonga, temporarily, during the absence of W. F. Büsse on leave;

DAVID GRANT (officer of the Law Department)

to act also as Warden's Clerk at Kyneton, temporarily, during the absence of P. Bartold on leave.

Mining Registrar,

JOHN HENRY BATE,

to act as Mining Registrar for the Pleasant Creek and Barkly Divisions of the Ararat Mining District, temporarily, *vice* H. C. Bate deceased.*Deputy Mining Registrars,*

J. J. C. PATON (Police Constable)

to act also as Deputy Mining Registrar at Bruthen up to the 11th September, 1898, *vice* W. McKeand relieved.

F. H. O'REILLY,

to act as Deputy Mining Registrar at Bruthen, temporarily, from the 12th September, 1898, *vice* Constable J. J. C. Paton.

THOS. BRISBANE,

Acting Clerk of the Executive Council.

At the Executive Council Chamber,
Melbourne, the 12th September, 1898.

CLERK OF COURTS, ETC.

It is hereby notified for general information that

GEORGE THOMAS RYAN

has been directed by the Minister to act as Clerk of Petty Sessions at Camberwell during the absence of Roderick McIver on leave.—(s. 41, Act No. 1133.)

M. BYRNE,

Secretary to the Law Department.

Crown Law Offices,
Melbourne, 9th September, 1898.

SUMMONING OFFICERS.

I HEREBY appoint the undermentioned persons, under section 16 of the *Education Act 1890*, to summon parents within the colony of Victoria, *viz.* :—ROBERT C. MOLYNEUX (Sergeant of Police, No. 2301);
MATTHEW LYNCH (Senior Constable of Police, No. 3053);
JOSEPH P. MCKEOGH (Constable of Police, No. 4430).

A. J. FRACOCK,

Minister of Public Instruction.

Education Department,
Melbourne, 13th September, 1898.

VICTORIAN VOLUNTEER CADET CORPS.

IN accordance with the terms of paragraph 24 of the Regulations for the Victorian Volunteer Cadet Corps, the Administrator of the Government has approved of the officers named hereunder being placed on the Unattached List of the Cadet Corps, *viz.* :—Captain ARTHUR REGINALD FLINT.
Captain ARTHUR HENRY THOMAS.
Captain ARTHUR HILL GREEN.

W. McCULLOCH,

Minister of Defence.

Defence Department,
Melbourne, 12th September, 1898.

VICTORIAN MILITARY FORCES.

THE Administrator of the Government in Council has been pleased to approve the following:—

APPOINTMENTS.

Western District Brigade, Garrison Artillery Militia.

The undermentioned gentlemen, to be Lieutenants on probation. To date from 13th September, 1898:—

JOHN NORL SHAW,
NORTON GORDON HILL.

The seniority of these officers will be determined on passing the required examination on the completion of their probation.

CONFIRMATION OF COMMISSION

of the undermentioned Surgeon-Captain:—

Victorian Rangers, Medical Staff.

Name.	Date of Commission.	Confirmation to date from—
Robert Lee Brown	3rd Dec., 1897	3rd June, 1898

TRANSFER.

Fixed Establishment.—Militia Medical Staff.

Surgeon-Captain HENRY WILLIAM BRYANT, from the Reserve of Officers, Militia Medical Staff, to be Surgeon-Captain, to complete establishment.

Surgeon-Captain H. W. Bryant will rank on the Fixed Establishment next after Surgeon-Captain A. H. Sturdee.

RESIGNATION.

Victorian Rangers.

Lieutenant STANLEY INGLIS, of his Commission, dated 22nd April, 1897.

Resignation to date from 16th August, 1898.

W. McCULLOCH,
Minister of Defence.
Defence Department,
Melbourne, 12th September, 1898.

RESIGNATIONS.

THE Administrator of the Government, with the advice of the Executive Council, has accepted the resignations by the persons named hereunder of the offices respectively specified, viz:—

Magistrates.

CHARLES SHOWERS, Esq.,
of the Commission of the Peace for the Central Bailiwick;

ROBERT MITCHELL, Esq.,
of the Commission of the Peace for the Midland Bailiwick.

Trustees of Sites.

JAMES CAMERON,
DONALD YOUNG, and
ANDREW BENNETT
of their offices as Trustees of the land set apart on the 20th February, 1871, as a site for Presbyterian Church purposes at Beromboko;

ROBERT SCOTT (deceased),
ROBERT ALLAN (deceased),
ARCHIBALD FISKEN,
WILLIAM BAILEY RANKIN, and
JOHN KEISALL,
of their offices as Trustees of the land permanently reserved on the 18th May, 1869, as a site for Presbyterian Church purposes and minister's dwelling at Buninyong;

LEWIS HARSE (deceased),
GEORGE HENRY CAMBRIDGE,
CHARLES STEWART,
DUGALD MCFARLANE, and
WINTER HOOKER,
of their offices as Trustees of the land temporarily reserved on the 10th August, 1863, as a site for Presbyterian Church purposes at Carisbrook;

WILLIAM WILEY
of his office as a Trustee of the land permanently reserved on the 25th July, 1870, as a site for Presbyterian Church purposes at Clarkesdale;

JAMES THOMSON (deceased),
JOHN MCCALLUM (deceased),
SAMUEL BROWNFIELD (deceased),
JOHN COCHRANE, and
ROBERT KAY
of their offices as Trustees of the land permanently reserved on the 18th May, 1869, as a site for Presbyterian Church purposes at Moorabbin (Cheltenham).

Trustee of Cemetery.

THOMAS MAHER
of his office as a Trustee of the Budgerum Public Cemetery.

THOS. BRISBANE,
Acting Clerk of the Executive Council.
At the Executive Council Chamber,
Melbourne, the 12th September, 1898.

Public Service Act 1890.

EXEMPTION.

THE Administrator of the Government, with the advice of the Executive Council, in exercise of the powers conferred by section 3 of the *Public Service Act 1890*, has, upon the recommendation of the Public Service Board, been pleased, by Order made on the 12th day of September, 1898, to declare that the provisions of the said Act shall not apply to

MATTHEW SIMON TADICH, temporary Label Writer, Botanic Gardens,
in the Department of Lands and Survey, from the 5th April, 1898, until the 30th September, 1898.

THOS. BRISBANE,
Acting Clerk of the Executive Council.
At the Executive Council Chamber,
Melbourne, the 12th September, 1898.

OFFICER OF CUSTOMS—SERVICES DISPENSED WITH.

THE Administrator of the Government, with the advice of the Executive Council, has dispensed with the services of

JOHN J. WEATHERED
as Officer of Customs for protective purposes at Bethanga, from the 31st July, 1898, in consequence of the closing of the station at that place.

THOS. BRISBANE,
Acting Clerk of the Executive Council.
At the Executive Council Chamber,
Melbourne, the 12th September, 1898.

Public Service Act 1890.

DISMISSAL.

THE Administrator of the Government, with the advice of the Executive Council, in accordance with the provisions of section 124 of the *Public Service Act 1890* (54 Vict. No. 1133), has, by Order made on the 12th day of September, 1898, consented to the dismissal from the Public Service, by the Public Service Board, of

WILLIAM TRANTER,
a Teacher under the Education Department.
THOS. BRISBANE,
Acting Clerk of the Executive Council.
At the Executive Council Chamber,
Melbourne, the 12th September, 1898.

GUARDIAN OF MINORS.

HIS Honour the Chief Justice has been pleased to empower the undermentioned Police Magistrate to consent to the Marriage of Minors, under the provisions of the *Marriage Act 1890*:—

Name.	Residence.	Jurisdiction.
Robert James Burrowes	Wangaratta	Within every district of a Registrar of Births, Deaths, and Marriages in Victoria

J. W. O'HALLORAN,
Prothonotary.
Prothonotary's Office,
Melbourne, 13th September, 1898.

FEMALE ATTENDANT, NEGLECTED CHILDREN AND REFORMATORY SCHOOLS.

APPLICATIONS will be received by the Public Service Board up to Monday, the 26th September instant, from female officers of the Non-clerical Division of the Public Service for the position of Female Attendant, Neglected Children and Reformatory Schools, Chief Secretary's Department.

Yearly rate of pay—minimum, £48; maximum, £60; with quarters when required to reside on the premises. Regular increments are not provided.

An experienced trained nurse, accustomed to the management of infants, is required to fill the position.
The position is exempt from examination.

By order,
Public Service Board, FRANCIS REDDIN,
Melbourne, 15th September, 1898. For Secretary.

ENGINEER MECHANIC, GOVERNMENT HOUSE, MELBOURNE.

APPLICATIONS will be received by the Public Service Board up to Monday, the 26th September instant, from officers of the Non-clerical Division of the Public Service, for the position of Engineer Mechanic, Government House, Melbourne, Department of Public Works.

Yearly rate of pay:—Minimum, £164; maximum, £176. Regular increments are not provided.

Applicants must be mechanics and should have a knowledge of the building trade, including plumbing, carpentering, &c., and the officer selected will be expected to rapidly acquire a knowledge of the Government House building, and its fittings and appliances of various kinds, such as gas and electric lighting, hot and cold water services, fire extinguishing service, steam apparatus, bells, drainage, &c.

By order,
Public Service Board, FRANCIS REDDIN,
Melbourne, 15th September, 1898. For Secretary.

DEPARTMENT OF MINISTER OF PUBLIC INSTRUCTION.
VACANCIES for Head Teachers and Assistants advertised in accordance with the provisions of the *Teachers Act 1895*.

Number.	Name.	County.	Locality.	SCHOOL.				Percentage.	Allotment.	Average Attendance.		Teacher Required.
				Class.	No. of Rooms in Quarters.	Rent per Annum.	F.			July.	August.	
730	Wattle Flat ...	Talbot ...	Near Ballarat ...	6	4	12		79 Nov., '97	...	22	19	Head Teacher
731	Crossy ...	Grenville	" Beeac ...	6	4	9		87 June, '98	...	29	22	"
1697	Harkaway ...	Mornington	" Berwick ...	6	4	12		88 May, '98	...	30	30	"
3092	Pyalong West ...	Dalhousie	" Kilmore ...	6		96 May, '98	...	25	23	"
3255	Kinglake West ...	Evelyn ...	" Whittlesea ...	6		81 April, '98	...	20	23	"
1544	Spring Vale ...	Grenville	" Linton ...	7	3	9		89 June, '98	...	18	18	"
1656	Doroq ...	Grenville	" Inverleigh ...	7	2	6		88 Nov., '97	...	19	19	"
1972	Millbrook ...	Grant ...	" Gordon ...	7	4	16		86 Oct., '97	...	17	18	"
3010	Charlton South ...	Gladstone	" Charlton ...	7		83 June, '98	...	18	17	"
1328	Traralgon ...	Buln Buln		99 July, '98	...	202	203	1st Fem. Asst., 4th class
1334	Warracknabeal ...	Borong		80 Nov., '97	...	250	227	"
120	Campbell's Creek ...	Talbot		91 June, '98	...	209	207	Female Asst., 8th class
1254	Maldon ...	Talbot		92 July, '98	...	436	423	"
1886	Abbotsford ...	Bourke		92 Dec., '97	...	763	774	"
2608	Ascot Vale ...	Bourke		89 July, '98	...	787	785	"
2955	Prince's Hill ...	Bourke		91 Nov., '97	...	625	630	Male Asst., 8th class

Applications for the positions above-named will be received only from qualified teachers in the service. Separate applications for each vacancy, addressed to the Committee of Classifiers, Education Office, Melbourne, must reach this office not later than fourteen days from the date hereof. Should more than one position be applied for, the order of preference must be stated.

Payments will be made on the percentages of the schools to which teachers are transferred, whether the percentages are those stated above or have been obtained at subsequent examinations.

Teachers applying for positions lower than their classification must signify their willingness to accept the pay and status thereof, with the understanding that they cannot regain their present classification except in the ordinary course of promotion.

The Head Teacher is requested to post this list in his school for a week for the information of his assistants.

Education Department,
9th September, 1898.

JAMES BAGGE,
Secretary, Public Instruction.

DEPARTMENT OF MINISTER OF PUBLIC INSTRUCTION.
THE undermentioned appointments have been made in accordance with the provisions of the *Public Service Act 1890*.

Education Office,
15th September, 1898.

JAMES BAGGE,
Secretary for Public Instruction.

No.	School.			Teacher.	
	Name.	Position.	Name.	Date.	
33	Ballarat ...	Pupil Teacher	Violet Leadbeater	24th August, 1898	
84	Cheltenham ...	"	Vaughan Hergard	24th August, 1898	
112	Carlton ...	"	Flora S. Munro	24th August, 1898	
112	" ...	"	Alice S. Fowler	24th August, 1898	
253	Footscray ...	"	Georgena I. Davis	24th August, 1898	
522	Rutherglen ...	"	Frank P. Boyd	24th August, 1898	
1026	Balwyn ...	"	Mary McArthur	24th August, 1898	
1401	Northcote ...	"	Christina L. McCallum	24th August, 1898	
1406	Yarra Park ...	"	William H. Polglaze	24th August, 1898	
1409	North Williamstown	"	Eva Garbutt	24th August, 1898	
1427	Port Melbourne ...	"	William C. Unkles	24th August, 1898	
1567	Richmond ...	"	Nelson L. Jamieson	24th August, 1898	
1689	West Melbourne	"	William T. Cuthill	24th August, 1898	
1689	"	"	Ada McDonald	24th August, 1898	
1852	South Melbourne	"	Minnie Trotman	24th August, 1898	
1886	Abbotsford ...	"	Edith C. Morcombe	24th August, 1898	
1912	Footscray ...	"	Rosa Leo	24th August, 1898	
1912	"	"	Adelaide M. Sargent	24th August, 1898	
1976	Bendigo ...	"	Robert I. Lee	24th August, 1898	
2374	Kensington ...	"	Eileen Kennedy	24th August, 1898	
2374	"	"	Agnes Wales	24th August, 1898	
2462	Collingwood ...	"	Edmund A. O'Brien	24th August, 1898	
2511	Fitzroy ...	"	Kate A. Harrison	24th August, 1898	
2605	Carlton ...	"	Isabella McKenzie	24th August, 1898	
2815	South Melbourne	"	Charles H. E. Smith	24th August, 1898	
2815	"	"	Emma North	24th August, 1898	
2815	"	"	Percy Anderson	26th August, 1898	
2815	"	"	Dora M. C. Altmann	25th August, 1898	
2853	Burnley ...	"	Henry Bennett	25th August, 1898	
2890	Brunswick West ...	"	Eliza Glendinning	26th August, 1898	
1136	Murchison ...	"	John M. Edgar	29th August, 1898	
2104	Warragul ...	"	Albert J. Bryant	29th August, 1898	
1148	Glen Iris ...	"	Lucey M. Thomas	29th August, 1898	
2370	Elsternwick ...	"	Emilie F. Federli	29th August, 1898	
1396	Richmond ...	"	Ledlie W. J. Dyer	29th August, 1898	
1396	"	"	Edward Schwieger	30th August, 1898	
719	Vondon ...	"	Ellen J. Byrne	24th August, 1898	
2370	Koyuga East ...	Sewing Mistress	Mary J. Hopton	29th August, 1898	
1263	Moyston ...	"	Lucrece E. Lugg	29th August, 1898	
1916	White Hills ...	Pupil Teacher	Lebna Bryan	30th August, 1898	
1256	Ballarat Orphanage	"	Elizabeth A. K. Vail	31st August, 1898	
982	Broadmeadows ...	"	Bertha M. Rigg	1st Sept., 1898	
40	Berwick ...	"	Rebecca E. Hazlett	2nd Sept., 1898	
861	Maffra ...	"	Marion Thomas	5th Sept., 1898	
197	Doncaster ...	"	Ella Henry	5th Sept., 1898	
1706	Euroa ...	"	Mary Horner	1st Sept., 1898	
2904	Mitcham ...	"	Catherine M. Parry	8th Sept., 1898	
1515	Elmore ...	"	Beatrice Williams	8th Sept., 1898	
1970	Bradshaw's Creek	Sewing Mistress	Ruby Woodhouse	6th Sept., 1888	
1441	Tatura ...	Pupil Teacher			

VICTORIAN VOLUNTEER CADET CORPS.

THE Administrator of the Government in Council has approved the formation of a detachment of Victorian Volunteer Cadet Corps in the

STATE SCHOOL No. 1493, BALLAARAT.

W. McCULLOCH,
Minister of Defence.

Defence Department,
Melbourne, 12th September, 1898.

RIFLE CLUBS.

THE Administrator of the Government in Council has, by Order made on the 12th day of September, 1898, been pleased to approve the formation of detachments of Rifle Clubs in the undermentioned districts:—

MEENIYAN and
YACKANDANDAH;

and His Excellency has, by the same Order, approved the alteration of the name of the "Matlock and Wood's Point Rifle Club" to

WOOD'S POINT RIFLE CLUB.

W. McCULLOCH,
Minister of Defence.

Defence Department,
Melbourne, 12th September, 1898.

VICTORIAN MILITARY FORCES.—ALTERATION OF ESTABLISHMENT FOR 1898-9.

THE Governor in Council has, by Order made on the 12th day of September, 1898, approved the following alterations in the Establishment for the Victorian Military Forces for the Financial Year 1898-9.

For—

Infantry Brigade, 4th Battalion, Bendigo,

Read—

Infantry Brigade, 4th Battalion, Castlemaine;

And for—

Infantry Brigade, 5th Battalion, Castlemaine,

Read—

Infantry Brigade, 5th Battalion, Bendigo.

W. McCULLOCH,
Minister of Defence.

Defence Department,
Melbourne, 12th September, 1898.

Defences and Discipline Act 1890.

COUNCIL OF DEFENCE.—REGULATIONS AMENDED.

IN pursuance of the provisions of section 9 of the *Defences and Discipline Act 1890* (54 Vict. No. 1083), the Administrator of the Government in Council has, by Order made on the 12th day of September, 1898, made the following alterations in the Regulations relating to the Council of Defence made on the 7th day of May, 1884, viz.:—

In Regulation 8 the following words are cancelled, viz.:—

(b) Accounts.—All accounts shall be submitted to the council.

Regulation 10 is cancelled.

THOS. BRISBANE,
Acting Clerk of the Executive Council.

At the Executive Council Chamber,
Melbourne, the 12th September, 1898.

NOTICE TO MARINERS.—SOUTH AUSTRALIA.

THE following Notice to Mariners, which has been received from the Marine Board, Port Adelaide, is published for general information.

H. N. P. WOLLASTON,
Secretary for Trade and Customs.

Department of Trade and Customs,
Melbourne, 12th September, 1898.

[No. 4 of 1898.]

SOUTH AUSTRALIA—PORT ADELAIDE RIVER, NORTH ARM.
Protection of Telephone Cable.

NOTICE is hereby given that in addition to the two beacons on Torrens Island at present pointing out the line of cable, two other beacons have been placed on the south side of the North Arm, each 300 feet east and west respectively of the shore end of the cable.

The beacons are painted green, with notice-boards attached. Masters, pilots, and persons in charge of ships or boats are hereby cautioned not to anchor in that part of the North Arm north of and between the beacons on the south side of the channel, and that they will be held liable for any damage caused to the cable by anchoring within the prescribed limits, as well as for the penalty attached to a breach of the Harbor Regulations.

THOS. N. STEPHENS,
President Marine Board.

Marine Board Offices,
Port Adelaide, 5th August, 1898.

PROTECTION OF FISH IN THE RESERVE FOR A NATIONAL PARK.

IT is hereby notified for general information that it is intended, at the expiration of one month from this date, to move His Excellency the Administrator of the Government to issue a Proclamation for a close season for the whole year for all Fish within the limits of the Reserve for a National Park as under:—

Wilson's Promontory, 91,000 acres, more or less, county of Buln Buln, parishes of Beek Beek, Warreen, Kulk, and Tallang: Commencing at a point on the shore of Bass Strait, in line with the east boundaries of blocks 74 and 76, parish of Yanakie South, bounded thence by a line, the said blocks and a line bearing north to the shore of Corner Inlet; thence by that shore north-easterly and northerly to the south boundary of the township of Seaforth; thence by that boundary bearing east to the shore of Bass Strait aforesaid; and thence by that shore southerly, westerly, and north-westerly to the point of commencement, excepting the Light-house Reserve and the allotments at Refuge Cove surveyed for Matthew Watson, Alexander Watson, and James Watson respectively, and the roads in connexion therewith.

R. W. BEST,
Commissioner of Trade and Customs.

Department of Trade and Customs,
Melbourne, 8th September, 1898.

MANUFACTURING BOND.—PERMISSION WITHDRAWN.

IT is hereby notified for general information that the permission granted on the 16th November, 1893, and published in the *Government Gazette* on the 17th November, 1893, to Messrs. Blogg Brothers, to use a portion, set apart for that purpose, of the Federal Bonding Warehouse for the manufacturing in bond of goods in connexion with their trade for exportation is withdrawn.

This order to take effect from the 31st August, 1898.

R. W. BEST,
Commissioner of Trade and Customs.

Department of Trade and Customs,
Melbourne, 15th September, 1898.

BONDED WAREHOUSE.—APPOINTMENT REVOKED.

IT is hereby notified for general information that the permission granted to the Melbourne Storage Company, Limited on the 25th October, 1882, to use the premises known as Jones' Bonded Warehouse, situate in Sandridge-road, for the warehousing and securing of goods therein without payment of duty on the first entry thereof, has been withdrawn as from the 1st April, 1898.

R. W. BEST,
Commissioner of Trade and Customs.

Department of Trade and Customs,
Melbourne, 14th September, 1898.

BONDED WAREHOUSE.

IN pursuance of the provisions of the *Customs Act 1890*, I hereby appoint that portion of the premises occupied by Messrs. Blogg Brothers, and situate at Numbers 24 to 38 Spencer-street, and 377 and 379 Little Flinders-street, Melbourne, which has been specially partitioned off and secured by Crown locks, to be a bond for the warehousing and securing of goods liable to duty, and for the manufacturing of essences and perfumes, &c., subject to the regulations in such cases made and provided, and to the condition that no goods other than those owned or imported by Messrs. Blogg Brothers shall be stored on such premises.

This order to take effect from the 1st September, 1898.

R. W. BEST,
Commissioner of Trade and Customs.

Department of Trade and Customs,
Melbourne, 14th September, 1898.

THE MELBOURNE HARBOR TRUST.

IN pursuance of the *Melbourne Harbor Trust Act 1890* the Melbourne Harbor Trust Commissioners make the following Regulation, namely:—

204. Regulation No. 124 of Part 2 of the Regulations made and passed by the said Commissioners on the 30th day of November, 1891, is hereby amended by the substitution of the word "twelve" for the word "six" in such Regulation.

This Regulation shall be read and construed with the said Regulations of the 30th day of November, 1891.

In witness whereof the said Commissioners have hereunto affixed their common seal this 7th day of September, 1898.

The common seal of the Melbourne Harbor Trust Commissioners was hereunto affixed in the presence of—

JOHN BLYTH, Chairman.
(SEAL) H. C. PIGOTT, Commissioner.
J. H. HAYDON, Acting Secretary.

Approved by the Administrator of the Government in Council the 12th September, 1898.

THOS. BRISBANE,
Acting Clerk of the Executive Council.

Factories and Shops Acts.

IN compliance with an application in writing under the provisions of the Factories and Shops Acts, and after due inquiry, I, the Chief Secretary of Victoria, being the responsible Minister for the time being administering the Factories and Shops Acts, do hereby suspend the operation of the first clause of section 30 of the Factories and Shops Act 1890, as re-enacted by the Factories and Shops Act 1896, in the

FACTORY OR WORK-ROOMS OF MESSRS. W. McNABB AND CO.,
TAILORS, 110 VICTORIA-STREET, NORTH MELBOURNE,

for a period of eight weeks from the 13th September, 1898, upon the following express conditions, that is to say:—

1. That no person or persons shall employ in the said factory or work-rooms more than nine females for more than forty-eight hours in any one week, and that the said nine females shall not be employed for more than fifty-seven hours in any one week, nor for more than eleven hours in any one day, in preparing or manufacturing articles for trade or sale.
2. That each female so employed shall receive not less than Twelve shillings per week for each week during which she works overtime, and, in addition, each wage-worker shall be paid for such overtime at the rate of time and a half; and each piece-worker shall be paid Threepence per hour for overtime in addition to ordinary earnings by piece-work.
3. That each female so employed shall receive Sixpence tea money each evening she works overtime.
4. That none of such females shall be so employed for more than forty-eight hours in any one week without their consent.
5. That a copy of this Order be kept conspicuously and continually posted in such factory or work-rooms for the information of all concerned.

Given under my hand, at Melbourne, the 14th day of September, 1898.

A. J. PEACOCK,
Chief Secretary.

EXAMINATION FOR MINING SURVEYORS.

NOTICE.—The Board of Examiners for Mining Surveyors hereby give notice that the next examination will be held at the Office of Mines, commencing on the 5th October. Applications from candidates must be sent in to me not later than the 14th September.

By order,

JAMES MILNE,
Secretary to the Board.

Melbourne, 16th August, 1898.

REGULATIONS.

CANDIDATES must give notice, in writing, of their intention to present themselves not less than three weeks prior to the date of the examination; they must also forward to the Board satisfactory documentary evidence that they have complied with the preliminary conditions; and on their application being approved by the Board they must pay the prescribed fee of £2 2s. into the Treasury, Melbourne, or into any Receipt and Pay Office, and forward receipt for same to the Secretary to the Board, Mining Department, Melbourne.

1. Every candidate must have previously obtained a certificate as Contract or Authorized Land Surveyor from the Board of Examiners appointed in connexion with the Department of Lands and Survey in Victoria.

2. He must also have served for not less than six months under some competent mining surveyor or engineer, or mining manager, in the conduct of mining surveys or actual mining operations.

3. A candidate whose application shall have been approved as having complied with the above conditions will be examined, and will be required to pass in each of the four following subjects:—

- (a) Mining Surveying.—Connexion and reduction of bearings to datum of surface survey; survey of vertical and inclined shafts, drives, and workings; survey of mineral veins and lodes, leads, and drifts.
- (b) Practical Mining.—Construction of shafts, chambers, and tunnels in rock and drift; timbering, drainage, and ventilation of mines; general principles of the strength of timber in framings; constructions in rough carpentry.
- (c) Hydraulic Engineering.—Measurement and estimation of water in natural and artificial channels, estimation of sources of water supply, dimensions and discharge of pipes and channels, construction of reservoir embankments, weirs, and aqueducts.
- (d) Geology.—Lithological structure of the principal rock formations as they occur in Victoria; modes of occurrence of gold and other valuable minerals.

4. The Board of Examiners will accept the degree of Master of Civil Engineering of the University of Melbourne, with satisfactory evidence of six months' practical experience under some competent mining engineer, mining surveyor, or mining manager in the conduct of mining surveys or actual mining operations, reserving the right of *visá voce* or other examination in these subjects and also in geology as applied to mining, if deemed necessary.

5. A Certificate of Service will be granted to any candidate who can produce evidence of his having successfully practised in his profession as a Mining Surveyor under the Mining Department for a period of not less than five years prior to the 1st January, 1874, and on payment of the above-mentioned fee of £2 2s.

Examinations are held half-yearly (in April and October).

Land Surveyors Act 1895.

EXAMINATION OF LAND SURVEYORS.

THE Surveyors Board appointed under the Land Surveyors Act 1895 hereby gives notice that the next examination will commence on Tuesday, 20th September, 1898.

All applications from intending candidates must be in the hands of the Secretary by the 12th September, 1898.

Regulations for the examination of Land Surveyors are published hereunder.

By order,

W. THORN,
Secretary to the Board.

Lands and Survey Office,
Melbourne, 10th August, 1898.

REGULATIONS.

1. (a) Regular examinations will be held in Melbourne in March and September of every year, of which not less than four weeks' notice will be given.

(b) *Visá voce* and practical examinations will be held at any time that may be considered desirable.

2. Every intending candidate shall forward to the Secretary of the Board—

(a) Notice of his intention to present himself for examination, with documentary evidence of having complied with the preliminary conditions specified hereunder, all of which must reach the Secretary at least ten days before the date fixed for examination.

(b) A fee of £2 2s., which must be paid to the Secretary on or before the date of examination.

3. Every candidate presenting himself for examination shall provide himself with a book of logarithms, a 40 - 20 scale, a parallel ruler, protractor, and necessary appliances for plan drawing, except paper.

PRELIMINARY CONDITIONS.

4. Every candidate shall satisfy the Board that he is of the full age of twenty years at the time of examination; but no certificate or licence will be issued until the candidate shall have reached his majority.

5. Every candidate shall present satisfactory evidence as to character.

6. (1) Every candidate shall have passed, at an Australasian University, the matriculation examination, including English, geography, arithmetic, geometry, algebra, and physics, or such other examination as shall, in the opinion of the Board, be equivalent thereto; and shall have been professionally employed with some qualified surveyor or surveyors for not less than three years, two of which must have been in the field.

(2) Or he shall have served under articles or other similar agreement with some qualified surveyor or surveyors for a period of four years, three of which must have been in the field, and he shall further produce satisfactory evidence of having received such education as will qualify him for the proper exercise of his profession.

(3) Or he shall have completed a course of the Degree of Bachelor in Engineering at an Australasian University, or at any University recognised by the Australasian Universities, and have been professionally employed in the field for a period of two years with a qualified surveyor or surveyors.

Documentary evidence will be necessary in support of these conditions.

7. Every candidate shall produce, in the form hereafter, or in a like form, a certificate from a qualified surveyor with whom he has served that he is competent to undertake surveys.

Certificate of field service and competency for presentation to the Board of Examiners—

I, A. B., a registered land surveyor of the colony of _____, hereby certify that C. D. has been professionally and continuously employed with me as _____ in the practice of land surveying for the period of _____, viz., from _____ to _____, and that he is fully competent to conduct surveys.

The nature of his employment during the period specified is indicated hereunder:—

[Here state the nature of professional experience of C. D.]

(Signed) A. B.

Date.

8. Every candidate shall produce, before examination, his original field notes, and plan plotted by him therefrom, of the survey of an area of not less than 40 acres, one of the boundaries of which shall be a water-course or other natural feature, or an irregular road. The field notes, plan, and survey must be certified by the applicant to be entirely his own work.

9. SUBJECTS OF EXAMINATION.

Mathematics.

Trigonometry plane and spherical, geometry and algebra. These subjects will be treated as far as they are applicable to surveying.

Computation.

Reduction of traverses, computation connected with the setting out of roads and curves, adjustment of discrepancies in surveys, computation of areas, including such as have irregular and curved boundaries.

Principles and Practice of Surveying.

Details of field practice, including the keeping of field notes, topographical surveying, setting out of areas, redetermination of boundaries, laying out roads, setting out curves, plotting from field notes, stadia surveying, barometric and other measurements of heights, surveying under the Real Property and Land Transfer Acts.

* If the certificate be of professional employment only, the words from "and that" to "surveys" inclusive shall be struck out.

Levelling, &c.

Levelling, measurement of earthwork.

Principles of Construction, Adjustment and Use of the following Instruments, viz.:—

Steel band, plane table, compass, sextant, level, clinometer, telemeter, theodolite, barometer, thermometer.

Field Astronomy, Geodesy, &c.

Determination of time, latitude, and azimuth, reduction of star places, elementary geodesy, including spherical excess and convergence of meridians, declination of the magnetic needle.

Drawing.

Plan drawing, compilation of plans, projection of maps and charts.

MISCELLANEOUS.

Physics (Matriculation standard)—Elementary Stratigraphical Geology—Description Writing.

Candidates who cannot comply with the first part of clause 6 (preliminary conditions), will be examined in elementary mathematics.

CERTIFICATE WITH REMISSION OF PART OF OR WITHOUT AN EXAMINATION.

10. A certificate may be granted by the Board to an applicant who has paid the prescribed fee, and who produces satisfactory evidence as to character, and that he has complied with the condition set forth, as follows:—

Having passed an examination equivalent, in the opinion of the Board, to that prescribed in the Australasian Colonies, and producing satisfactory evidence of not less than twelve months' field experience in practical land surveying similar to that required of candidates for examination by the Board.

11. Subject to the payment of the fee prescribed, the Board may, at its discretion, issue a certificate of competency, under the Regulations adopted by the Australasian Boards, to any applicant holding a certificate as a qualified surveyor conferred prior to the adoption of such Regulations, either without examination, or upon passing such part of the examination therein prescribed as the Board may require.

Provided that the Board may confer the certificate without examination only when there is no reason to doubt that the qualifications required by the Board are possessed by the applicant.

Adopted at a meeting of the Surveyors' Board, held 19th July, 1897.

W. THORN,
Secretary to the Surveyors Board.

Approved by the Governor in Council
the 24th August, 1897.

THOS. BRISBANE,
Acting Clerk of the Executive Council.

EXAMINATIONS FOR MINING AND FACTORY ENGINE-DRIVERS.

NOTICE.—Applications from persons desirous of being examined in Melbourne for Certificates under the Mines Act and the Factories and Shops Act respectively, should be sent to the Secretary for Mines, Melbourne, with fee of Ten shillings, not later than the 29th September.

Forms of application and copies of the Regulations may be had at this office, or from any of the Mining or Factory Inspectors throughout the colony.

Candidates will be notified of the date and place of examination.

R. U. BIRRELL,
Secretary to the Board of Examiners
for Engine-drivers.

Office of Mines,
Melbourne, 15th September, 1898.

CASTLEMAINE AND BENDIGO WATER SUPPLY DISTRICT.

ADDITIONAL RULES AND REGULATIONS.

THE Administrator of the Government, with the advice of the Executive Council, in pursuance of and in exercise of the powers and authorities conferred by the *Water Act 1890*, has, by Order made on the 15th day of August, 1898, made the following additional Rule, Regulation, and Order respecting the Castlemaine and Bendigo District Water Supply, the same being a work constructed under the authority of the said Act, viz.:—

In By-law No. 3, section (xii.), after the words "from time to time direct" the following is added, viz.:—

Notwithstanding anything contained in this by-law, the rate to be charged for water supplied during the period when the surface of the water in the Malmsbury reservoir is above the level of the permanent sills of the flood escapes under and in terms of this by-law shall be One farthing (4d.) per 1,000 gallons from the 10th day of August, 1898.

(This amendment to remain in force during the year 1898 only.)

THOS. BRISBANE,
Acting Clerk of the Executive Council.
At the Executive Council Chamber,
Melbourne, the 15th August, 1898.

THE CHARLTON SHIRE COUNCIL AND THE ST. ARNAUD SHIRE WATERWORKS TRUST.—APPLICATION OF MUNICIPAL FUNDS.

WHEREAS by section 112 of the *Water Act 1890* (No. 1156) it is enacted that any municipal council may, with the consent of the Governor in Council, from time to time apply any portion of its municipal fund towards the payment of interest on and the creation of a sinking fund for the liquidation of any moneys borrowed by any Waterworks Trust: And whereas the Municipal Council of the Shire of Charlton is desirous of applying a portion of the municipal fund of the said shire, that is to say, a sum of Four hundred and thirty-eight pounds seven shillings (£438 7s.), for the purpose of paying interest on moneys borrowed by the St. Arnaud Shire Waterworks Trust: The Administrator of the Government in Council has therefore consented to the said sum of £438 7s. being applied by the municipal council of the said shire from the municipal fund thereof for the purpose aforesaid.

HY. FOSTER,
Minister of Mines and Water Supply.
Department of Mines and Water Supply,
Melbourne, 12th September, 1898.

THE CHARLTON SHIRE COUNCIL AND THE LODDON UNITED WATER TRUST.—APPLICATION OF MUNICIPAL FUNDS.

WHEREAS by section 112 of the *Water Act 1890* (No. 1156) it is enacted that any municipal council may, with the consent of the Governor in Council, from time to time apply any portion of its municipal fund towards the payment of interest on and the creation of a sinking fund for the liquidation of any moneys borrowed by any Waterworks Trust: And whereas the Municipal Council of the Shire of Charlton is desirous of applying a portion of the municipal fund of the said shire, that is to say, a sum of Twenty-one pounds eleven shillings and ninepence sterling (£21 11s. 9d.), for the purpose of paying interest on moneys borrowed by the Loddon United Water Trust: The Administrator of the Government in Council has therefore consented to the said sum of £21 11s. 9d. being applied by the municipal council of the said shire from the municipal fund thereof for the purpose aforesaid.

HY. FOSTER,
Minister of Mines and Water Supply.
Department of Mines and Water Supply,
Melbourne, 12th September, 1898.

THE CHARLTON SHIRE COUNCIL AND THE AVOCA WATER TRUST.—APPLICATION OF MUNICIPAL FUNDS.

WHEREAS by section 112 of the *Water Act 1890* (No. 1156) it is enacted that any municipal council may, with the consent of the Governor in Council, from time to time apply any portion of its municipal fund towards the payment of interest on and the creation of a sinking fund for the liquidation of any moneys borrowed by any Waterworks Trust: And whereas the Municipal Council of the Shire of Charlton is desirous of applying a portion of the municipal fund of the said shire, that is to say, a sum of Eighty-five pounds two shillings and tenpence sterling (£85 2s. 10d.), for the purpose of paying interest on moneys borrowed by the Avoca Water Trust: The Administrator of the Government in Council has therefore consented to the said sum of £85 2s. 10d. being applied by the municipal council of the said shire from the municipal fund thereof for the purpose aforesaid.

HY. FOSTER,
Minister of Mines and Water Supply.
Department of Mines and Water Supply,
Melbourne, 12th September, 1898.

COMMISSIONERS OF SAVINGS BANKS.

PURSUANT to the provisions of the Savings Banks Acts, the Commissioners of Savings Banks in the Colony of Victoria hereby give notice that a Branch of the Savings Bank at Benalla is about to be established at

RUTHERGLEN,
the office of which will be opened for business on
SATURDAY, 1ST OCTOBER, 1898.
By order of the Commissioners,
GEO. E. EMERY,
Inspector-General.
Melbourne, 12th September, 1898.

Companies Act 1890.

I HEREBY certify that Apollo Bay Sawmills Limited has been this day registered by me, and notify that the said company is incorporated and is limited by shares.
Dated this 14th day of September, 1898.

EDWARD BARRETT,
Deputy Registrar-General.
Registrar-General's Office,
Melbourne.

Companies Act 1896.

NOTICE is hereby given that, in pursuance of section 160 of the *Companies Act 1896*, the name of The General Mutual Investment and Building Society (registered on the 26th day of May, 1875, No. 16) has been struck off the register, and on the publication of this notice in the *Government Gazette* the said building society will be dissolved.
Dated this 15th day of September, 1898.

W. B. CROSBIE,
Acting Registrar of Building Societies,
10 Selborne Chambers, Melbourne.

September 16, 1898.

3356

Companies Act 1896.

NOTICE is hereby given, in pursuance of section 159 of the Companies Act 1896, that, at the expiration of three months from the date hereof, the names of the following companies will, unless cause is shown to the contrary, be struck off the Register, and the said companies will be dissolved.

Dated the 16th day of September, 1898.

EDWARD BARRETT,
Deputy Registrar-General.

Registrar-General's Office,
Melbourne.

Name of Company.	Date of Registration.	Number of Registration.
The Printers' and Bookbinders' Co-operative Company Limited	1st October, 1890	No. 2494
The Second Victoria Meat Market Company Limited	2nd April, 1881	No. 574, folio 2496
New Wilton Park Company Limited	23rd October, 1890	No. 2502
The Port Phillip Investment Company Limited	24th October, 1890	No. 2503
The Rosstown Junction Elsterwick and Oakleigh Railway Company Limited	24th October, 1890	No. 2504
The Portland and Belfast Steam Navigation Company Limited	2nd August, 1877	No. 413, folio 2507
A. Weigel and Company Limited (old company)	5th November, 1890	No. 2511
Ballarat Sanitary and Deodorising Company Limited	13th November, 1890	No. 2513
Gadd and Company Limited	22nd November, 1890	No. 2515
The Mortgage Debenture Corporation Limited	28th November, 1890	No. 2516
The South Melbourne Refrigerating and Ice Company Limited	28th November, 1890	No. 2517
The Metropolitan Storage Company Limited	3rd December, 1890	No. 2518
The Gracedale Hotel Company Limited	3rd December, 1890	No. 2519
The Centennial Brick and Pipe Company Limited	16th December, 1890	No. 2521
The Evelyn Tunnel Water Power Company Limited	18th December, 1890	No. 2522
The National Co-operative Association Limited	24th December, 1890	No. 2523
The Australian Gum Arabic Company Limited	12th January, 1891	No. 2526
Muir and Groth's Patent Safety Horseshoe Proprietary Company Limited	13th January, 1891	No. 2527
The National Finance and Agency Company Limited	15th January, 1891	No. 2530
Liardet's Patent Safety Blasting Compound Company Limited (old company)	31st January, 1891	No. 2536
The Standard White-lead Company Limited	17th February, 1891	No. 2543
The Australasian Asbestos Manufacturing Company Limited	27th February, 1891	No. 2544
The Mount Wills Invincible Tin Mining Syndicate Limited	7th March, 1891	No. 2549
The Mildura Floating Baths Company Limited	10th March, 1891	No. 2550
Diamond Hill Brick Pipe and Tile Company Limited	9th April, 1891	No. 2557
The Tally Ho Land Company Limited	27th April, 1891	No. 2560
Cuddon and Company Limited	30th January, 1891	No. 2534

Companies Act 1896.

NOTICE is hereby given that, in pursuance of section 160 of the Companies Act 1896, the names of the companies referred to below have been struck off the Register, and on the publication of this notice in the Government Gazette the said companies will be dissolved.

Dated this 14th day of September, 1898.

EDWARD BARRETT,
Deputy Registrar-General.

Registrar-General's Office,
Melbourne.

COMPANIES ABOVE REFERRED TO.

Name of Company.	Date of Registration.	Number of Registration.
The New Glenroy Estate Company Limited	1st March, 1888	No. 1259, folio 1769
The Mountain Homes Land Investment Company Limited	20th November, 1888	No. 1774
The Miller Paddock Estate Company Limited	20th November, 1888	No. 1775
The Madura Squatting and Investment Company Limited	26th July, 1888	No. 1464, folio 1781
Atlas Land and Investment Company Limited	22nd November, 1888	No. 1783
Equitable Deposit and Mortgage Bank of Australasia Limited	23rd May, 1888	No. 1356, folio 1787
Boort and District Cheese and Butter Factory Company Limited	19th December, 1887	No. 1216, folio 1789
The Nagambie Irrigated Farms Company Limited	26th November, 1888	No. 1790
The Malvern and Glen Iris Extension Estate Company Limited	11th June, 1888	No. 1396, folio 1792
W. P. Lockhart and Company Limited	27th November, 1888	No. 1794
The Melbourne Co-operative Cold Storage Ice and Dairy Company Limited	27th November, 1888	No. 1795
The Oakleigh and Ferntree Gully Steam Tramway Company Limited	28th November, 1888	No. 1800
The Great Southern Land Investment Company Limited	30th November, 1888	No. 1804
The Chromate and Asbestos Paint and Gold Mining Company Limited	3rd December, 1888	No. 1805
Johnston Dunster and Co. Limited (formerly Norris Dunster and Company Limited)	21st October, 1886	No. 1060, folio 1807
The Hawthorn Land Company Limited	15th December, 1886	No. 1079, folio 1808
The Australian Pastoral Agency Company Limited	10th August, 1883	No. 779, folio 1809
The Warragul Aerated Water Manufacturing Company Limited	2nd December, 1884	No. 873, folio 1908
The Geelong Masonic Hall Company Limited	6th August, 1887	No. 1145, folio 1995
The Imperial Coffee Palace Company Limited	9th July, 1888	No. 1442, folio 2276
The Southern Mortgage Company Limited (formerly "The Mortgage Bank of Australia Limited")	23th June, 1889	No. 2292
The Self Acting Compressed Air Engine Company Limited	3rd September, 1889	No. 2341
The Australian Portland Cement Company Limited (Old Company)	30th October, 1889	No. 2376
The Mornington Standard Newspaper Company Limited	20th November, 1889	No. 2383
The Melbourne Nursery and Poultry Farm Company Limited	4th December, 1889	No. 2390

COURTS OF PETTY SESSIONS AT ALLANDALE
ALTERED.

THE Administrator of the Government, with the advice of the Executive Council, has, by Order made on the 12th day of September, 1898, been pleased to appoint that Ten o'clock a.m. shall be the hour for the holding of the Courts of Petty Sessions at Allandale, in lieu of the hour previously appointed.

HENRY CUTHBERT.

Crown Law Offices,
Melbourne, 12th September, 1898.

NOTICE TO CHIEF CLERKS OF THE COURT OF
INSOLVENCY.

ALL Chief Clerks of the Court of Insolvency are hereby instructed to apply to the Treasury Department for their stock of books of forms of receipts for bank vouchers, required to be furnished under section 54, sub-section (2), of the Insolvency Act 1897, No. 1513.

M. BYRNE,
Secretary to the Law Department.

Crown Law Offices, Melbourne,
15th September, 1898.

GOLD MINING LEASES SURRENDERED.**BALLAARAT DISTRICT—GORDON DIVISION.**

* No. 1500, dated 9th July, 1883: The Black Horse United Coy. N. L.; 46a. 1r. 19p.; Egerton.

* No. 1505, dated 6th August, 1883: The Black Horse United Coy. N. L.; 3a. 0r. 26p.; Egerton.

* New leases, Nos. 3353 and 3354 respectively, have been issued in lieu of the above leases.

SANDHURST DISTRICT—EAGLEHAWK DIVISION.

* No. 5055, dated 13th August, 1883: The Duchess of Edinburgh G. M. Coy. Ltd.; 14a. 2r. 30p.; Devonshire Reef.

* No. 5146, dated 28th December, 1883: The New Moon Coy. Registered; 34a. 1r. 4p.; Eaglehawk.

* New leases, Nos. 7174 and 7159 respectively, have been issued in lieu of the above leases.

J. TRAVIS,
Acting Secretary for Mines.

Office of Mines,
Melbourne, 15th September, 1898.

APPLICATION FOR A MINING LEASE OF PRIVATE PROPERTY REFUSED.

It is hereby notified that the undermentioned application for a Lease of Auriferous Lands has been refused:—

CASTLEMAINE DISTRICT—ST. ANDREW'S DIVISION.

* Application for lease No. 3247; Ellen M. Hamill: 13 acres; parish of Nillumbik.

* The notice of intention to grant a lease on this application, particulars of which were published in the *Gazette* of the 25th September, 1896, p. 3973, is hereby cancelled.

J. TRAVIS,
Acting Secretary for Mines.

Office of Mines,
Melbourne, 15th September, 1898.

APPLICATION FOR A GOLD MINING LEASE REFUSED.

It is hereby notified that the undermentioned application for a Lease of Auriferous Crown Lands has been refused:—

CASTLEMAINE DISTRICT—ST. ANDREW'S DIVISION.

* Application No. 813, for lease 3962; F. McCullough; 15a. 2r. 35p.; Frenchman's Creek.

* The notice of intention to grant a lease on this application, particulars of which were published in the *Gazette* of the 24th June, 1898, p. 2504, is hereby cancelled.

J. TRAVIS,
Acting Secretary for Mines.

Office of Mines,
Melbourne, 15th September, 1898.

APPLICATION FOR A MINING LEASE OF RESERVED LANDS ABANDONED.

It is hereby notified that the undermentioned application for a Lease of Reserved Lands has been abandoned:—

SANDHURST DISTRICT—SANDHURST DIVISION.

* Application No. 5518, for lease 285; J. Kennedy; 1a. 1r. 27p.; Inglewood Railway Line; parish of Marong.

* The notice of intention to grant a lease on this application, which was published in the *Gazette* of the 20th May, 1898, page 1760, is hereby cancelled.

J. TRAVIS,
Acting Secretary for Mines.

Office of Mines,
Melbourne, 15th September, 1898.

APPLICATION FOR A MINERAL LEASE ABANDONED.

It is hereby notified that the undermentioned application for a Lease of Mineral Crown Lands has been abandoned:—

GIPPSLAND DISTRICT—MOR DIVISION.

Application No. 224 M., for lease 1988; F. Grubb and another; 640 acres; near Tyers River.

J. TRAVIS,
Acting Secretary for Mines.

Office of Mines,
Melbourne, 15th September, 1898.

APPLICATIONS FOR MINING LEASES OF PRIVATE PROPERTY ABANDONED.

It is hereby notified that the undermentioned applications for Leases of Auriferous Lands have been abandoned:—

ARARAT DISTRICT—PLEASANT CREEK DIVISION.

Application No. 38 P.P., for lease 3915; Joseph Rogan; 3a. 2r. 5p.; Stawell West.

BALLAARAT DISTRICT—STEIGLITZ DIVISION.

Application No. 255 P.P., for lease 3856; A. H. Yates; 15 acres; parish of Bamganie.

J. TRAVIS,
Acting Secretary for Mines.

Office of Mines,
Melbourne, 15th September, 1898.

APPLICATIONS FOR GOLD MINING LEASES ABANDONED.

It is hereby notified that the undermentioned applications for Leases of Auriferous Crown Lands have been abandoned:—

BALLAARAT DISTRICT—SMYTHE'S CREEK DIVISION.

Application No. 18, for lease 3327; Wm. Shields; 127a. 3r. 33p.; Rokewood.

Application No. 12/98, for lease 3336; John King; 778a. 2r.; parish of Wallinduc.

SMYTHE'S CREEK (ROKEWOOD) DIVISION.

Application No. 19, for lease, 3328; Peter Smythe; 30 acres parish of Corindhap.

BEECHWORTH DISTRICT—MITTA MITTA (DARK RIVER) DIVISION.

Application No. 199, for lease 4322; Walter P. Jones; 60 acres; Yankee Hill.

Application No. 200, for lease 4323; Walter P. Jones; 60 acres; Yankee Hill.

CASTLEMAINE DISTRICT—ST. ANDREW'S DIVISION.

Application No. 160 P.P., for lease 4050; Marian Clarke; 35a. 1r. 4p.; Kangaroo Grounds.

GIPPSLAND DISTRICT—ORROST DIVISION.

Application No. 158, for lease 3246; Elizth. Alford and another; 30 acres; Bemm River.

Application No. 159, for lease 3247; S. Kozminsky; 30 acres; Bemm River.

Application No. 160, for lease 3248; S. Kozminsky; 30 acres; Bemm River.

Application No. 161, for lease 3249; S. Kozminsky; 30 acres; Bemm River.

Application No. 175, for lease 3258; H. Trevascus; 30 acres; Ellery Creek.

Application No. 176, for lease 3259; H. Trevascus; 30 acres; Ellery Creek.

SANDHURST DISTRICT—KILMORE DIVISION.

Application No. 385, for lease 7126; Wm. Tresidder; 37a. 1r. 37p.; Reedy Creek.

HEATHCOTE DIVISION.

* Application No. 21 P.P., for lease 7112; T. Waters; 10 acres; parish of South Heathcote.

Application No. 552, for lease 7175; Geo. Corlett; 15a. 2r. 5p.; parish of Heathcote.

* The notice of intention to grant a lease on application No. 21 P.P., Heathcote, particulars of which were published in the *Gazette* of the 24th June, 1898, p. 2505, is hereby cancelled.

J. TRAVIS,
Acting Secretary for Mines.

Office of Mines,
Melbourne, 15th September, 1898.

Mining Development Act 1896, Part V.**ADVANCES TO MINERS FOR PROSPECTING.**

IN pursuance of the provisions of Part V. of the *Mining Development Act 1896*, the Administrator of the Government, with the advice of the Executive Council, has, by Order made on the 12th day of September, 1898, approved the transfer to

THOMAS REA AND PARTY (as per agreement),

of the amount of £100 granted as a loan under the said Part of the said Act, by Order in Council of the 18th day of July, 1898, to Francis Rea and party (as per agreement).

HY. FOSTER,

Minister of Mines and Water Supply,
Office of Mines and Water Supply,
Melbourne, 12th September, 1898.

Mining Development Act 1896, Part II.**CONSTRUCTION OF ROADS AND TRACKS FOR MINING.**

IN pursuance of the provisions of Part II. of the *Mining Development Act 1896*, the Administrator of the Government, with the advice of the Executive Council, has, by Order made on the 12th day of September, 1898, granted a sum not exceeding Two thousand two hundred and forty-one pounds sterling (£2,241) to be expended for construction of roads as hereunder, viz.:

Cravensville to Dark River	... Not exceeding £1,600.
Tolmie and Whitfield	... } Not exceeding £361.
Tableland to King River	... } Not exceeding £160.
Up Scotch Bill's Creek	... } Not exceeding £120.
Clear Creek Road	... Not exceeding £120.

GEORGE TURNER,

The Treasury,
Melbourne, 12th September, 1898.

APPLICATIONS FOR MINING LEASES.

In pursuance of the Mines Acts, it is hereby notified that it is intended to grant Leases of the portions of ground undermentioned, subject to such excisions, modifications, and reservations as may be necessary.

H. Y. FOSTER,
Minister of Mines.

Department of Mines,
Melbourne, 16th September, 1898.

Mining District.	No. of Application.	Names of Applicants, and style under which it is intended that the business shall be carried on.	No. of Acres to be leased.	Approximate Area to be leased.		A. E. P.	Minimum Number of Men to be employed from and after the Date of Lease.		Precise Locality.	Term of Lease, and General Remarks, showing Excisions to be made from Area applied for, &c.
				During the First Six Months.	After the First Six Months.					
Gold Mining Leases.										
Ararat	757	Henry Willis	1536	57	3 11		Six men	Chambers Flat		
"	132	Andrew Dow	1388	41	3 5		Five men	Landsborough Flat		
"	773	William Lemin	1597	31	2 0		Four men	Stawell		
"	780	Samuel Harris	1398	29	0 11		Four men	Yarrowee Creek	Excising the area in excess of 21a. 0r. 22p.	
Ballaarat	1052	George Henry Fitches	3217	21	0 22		Four men	Yarrowee Creek	Excising the area in excess of 21a. 0r. 22p.	
"	4	Star Coy. N. L.	3235	13	2 0		Three men	Yarrowee Creek	Excising the area in excess of 21a. 0r. 22p.	
"		Alfred Brown	3314	20	0 0		Three men	Vale Park	Excising the area in excess of 13a. 2r. Excising the 42nd section block.	
"	44	John Timothy Murphy	3330	30	0 0		Four men	Nintingbood		
"	10/98	nians G. M. Coy. N. L.	3330	30	0 0		Four men	Break o' Day Hill		
"	20	Jacob Finch and Stephen Hore	3351	19	3 29		Four men	Junction Hill, parish of Enfield		
"	138	Rhys Thomas	3405	86	1 25		Twenty-six men	Derwent Jacks		
"	39/98	E. J. Jenkins	3417	18	3 0		Three men	Illabarook		
"	56/98	Ed Howarth	3419	48	0 0		Five men	Township of Gohar	Excising the area in excess of 13a. 2r. Excising the 42nd section block.	
"	329	Jan. M. Barker	4333	43	0 0		Five men	Never Mind Spur	Excising the area in excess of 13a. 2r. Excising the 42nd section block.	
Beechworth	1064	Coy. N. L.	4334	1	1 9		Two men	Near Yackandandah		
"	329	James Cockburn	4339	44	1 34		Two men	Parish of Chillern West	Excising the 50 acres held under miner's right.	
"	18/97	Richard Morcom	4353	947	1 29		Thirty-two men	Parish of Chillern West		
"	344	Franklyn G. M. Coy. N. L.	4354	34	3 6		Four men	Mandample, parish of Doodlam		
"	203	Andrew Gilmour and John Smith	4374	38	1 38		Fifteen men	Gaffney's Creek		
"	1114	Caledonia	4376	29	1 1		Four men	Buckland River Valley, parish of Buckland		
"	8/98	"Children Valley, Extended Propy.	4377	29	2 31 1/2		Four men	Buckland River Valley, parish of Buckland		
"	203	G. M. Coy. N. L.	4378	28	1 13 1/2		Four men	Buckland River Valley, parish of Buckland		
"	1114	Richd. O. Williams	4379	29	3 24 1/2		Four men	Buckland River Valley, parish of Buckland		
"	8/98	T. Lees Field	4382	31	3 23		Four men	Stockman's Creek, parish of St. Clair		
"	10/98	G. M. Coy. N. L., Murrays Creek	4390	14	3 0		Three men	Enoch's Point		
"	11/98	David S. King								
"	11/98	G. M. Coy. N. L., Murrays Creek								
"	12/98	David S. King								
"	10/97	Morgan J. Davies and Francis S. Stephens								

Locality	Section No.	Holder	Acres	Men	Parish	Notes
Beechworth	338	R. L. Iredell	22 2 3	Four men	Parish of Maintongoon	
"	1103	John Nolan	29 3 34	Four men	Near Victoria Gully, parish of	
"	"	Reginald H. L. Hobby	30 0 27	Twelve men	Lauraville	
Castlemaine	1086	Alfred Endall	52 0 0	Five men	Dark River	15 years. This lease is granted under the provisions of section 36 of Act 1514, and the area is identical with that lately held under lease No. 3823, Beechworth. Excising the sold land.
"	1085	William Lascelles	14 2 2	Three men	Campbell's Creek	
"	1107.P	J. G. M. Coy. N. L.	10 0 35	Three men	Spring Gully	
"	7	J. McIntyre and R. D. Oswald	16 0 15 1/2	Three men	Parish of Maldon	
"	1001	R. Rowe, Jun.	25 3 35	Four men	Parish of Tarrngower	
"	1085	Natali Piezzi	22 3 10	Four men	Sebastopol Gully, Glenluce	
Gippsland	1116	H. Piezzi and Wm. Scott	30 0 0	Four men	Spring Gully	
"	"	Horatio S. Dickson	32 3 31	Four men	Cassilis	Excising the area in excess of 30 acres from south-west end of block.
"	5	George H. Crawford	29 2 39	Four men	Parish of Wollonaby	
"	8	Samarian Extended	202 3 29	Six men	Parish of Wollonaby	
Maryborough	1071	George H. Crawford	101 0 10	Four men	Maiden Hill	Excising the land sold prior to 29th December, 1884.
"	1068	Paul Oscar Henry and Michael Crowley	22 2 36	Four men	Parish of Warrack	Excising the land sold prior to 29th December, 1884.
"	499	William Francis Miller	188 1 35	Four men	Ballaarat Hill, Talbot	
"	516	William Hopkins West and Thomas Atkinson Duke	34 2 29	Four men	Whip Lead, Emu	
"	507	Charles A. Forester	3 3 34	Two men	Near Majorca	
"	507	J. C. M. Cowan	15 1 31 1/2	Three men	Taruagulla	Excising the overlap on lease No. 3866, Maryborough.
"	4/98	W. L. R. Hall	11 2 30	Three men	Stuart Mill	
"	525	Gold Mines Ltd.	48 1 0	Five men	Thompson's Gully, parish of	
"	525	H. Cory Thorn	78 2 4	Seven men	Kuriting	
"	740	Chas. Furell	0 0 28 7/8	Two men	Wilson's Hill	Excising the overlaps on leases Nos. 6797 and 6882, Sandhurst, also the sold land.
Sandhurst	5312	James Henry Currow	30 0 0	Four men	Emu Point	Excising the overlap on lease block No. 6073, Sandhurst.
"	5527	At. Co. N. L.	12 1 20	Three men	Costerfield	
"	5388	Shah, Fred G. M. Coy.	18 0 39	Three men	Parish of Sandhurst	
"	517	Green, Green, Neugar Alluvial	13 3 0	Three men	Crown Cross and Hard Hills	
"	447	Elizabeth Rosetta Smith	3 3 23	Two men	Pepper's Hill	
"	5552	Arthur Deane	22 0 0	Four men	Wild Dog Gully, parish of	
"	387	Joseph W. M. Coy.	162 3 31	Five men	Wild Dog Gully, parish of	
"	388	Robert Mitchell and David Cole	49 2 17	Five men	Thistle Reef, Diamond Hill,	
"	5563	Thos. Curty	89 0 39	Seven men	White Horse Gully, parish of	
"	563	Louis A. Samuels	185 0 36	Ten men	Nerring	
"	3/98	Field Gold Mines Ltd.	107 2 7	Eight men	Turnback Ferry	Silver, lead, and copper are the metals to be worked.
Mineral	38/96	H. Peterson	1957	Eighteen men	Granite Bar	
"	1714	Frank Leslie and Frank Parry	1962	Twenty-six men	Mount Deddick	Silver, lead, and copper are the metals to be worked.
"	60/97	L. P. Tin Mining Coy.	2007	Forty-five men	Mount Deddick	Silver, lead, and copper are the metals to be worked.
"	171	Lawrence, Dargmore	3009	Thirty-one men	Mount Deddick	Silver, lead, and copper are the metals to be worked.
"	3/98	Consols Ltd.				
"	3/98	W. J. Begebbole				

MINING LEASES.

THE undermentioned Mining Leases, with the lessees' names, extent of ground leased, and annual rent reserved, have been recently issued, and are now awaiting execution by the respective lessees. Any lease not executed within the period prescribed by the regulations under which the application for such lease shall have been made will be liable to forfeiture.

District.	Division.	No. of Lease.	Date of Lease.	Term (No. of Years).	Lessee.	Area.	Annual Rent.	Fee.	Payable to Receiver at—
Gold Mining Leases.									
Ararat	Pleasant Creek	1581	29.8.98	15	J. T. Willmetts	23 2 27	3 0 0	1	Stawell
Ballaarat	Creswick	3334	"	15	J. Crosbie	22 0 20	2 17 6	1	Creswick
"	Smythe's Creek	3310	"	15	C. Howlett	28 1 22	3 12 6	1	Ballaarat
"	Smythe's Creek (Rokewood)	3326	"	15	W. Shields	22 0 26	2 17 6	1	"
"	Gordon	3353 ¹	9.7.98	15	The Black Horse United Coy. N. L.	46 1 19	5 17 6	1	"
"	"	3354 ²	6.8.98	15	The Black Horse United Coy. N. L.	3 0 26	0 10 0	1	"
"	Blackwood	3335	20.8.98	15	J. Walters	20 1 35	2 12 6	1	Daylesford
Beechworth	Beechworth	4261	"	15	J. Rothery	28 0 28	3 12 6	1	Bright
"	Goulburn	4306	"	15	J. Pert, R. Cumming, and J. Maudonit	14 2 20	1 17 6	1	Alexandra
"	Goulburn (Jamieson)	4319	"	15	E. C. Allen	20 2 26	2 12 6	1	Jamieson
"	Goulburn (Jamieson)	4320	"	15	E. C. Allen and W. Grant	26 1 36	3 7 6	1	"
"	Goulburn (Jamieson)	4321	"	15	F. G. Wilson and G. A. Knight	15 1 2	2 0 0	1	"
"	Goulburn	4259	"	15	L. F. Sachs	33 1 16	4 5 0	1	Melbourne
"	Goulburn (Wood's Point)	4328	"	15	L. F. Sachs	17 1 29	2 5 0	1	"
"	Goulburn (Wood's Point)	4330	"	15	G. Williams	3 2 10	0 10 0	1	Jamieson
"	Indigo (Chiltern)	4150	"	14 yrs. & 111 days	T. R. Clayton	430 2 32	53 17 6	1	Melbourne
"	Benalla	4273	"	15	F. Knox, T. Donnelly, and B. Carter	70 1 20	8 17 6	1	Benalla
"	Tallangatta	4351	"	15	R. H. L. Hobby	13 0 22	1 15 0	1	Melbourne
"	Mitta Mitta	4223	"	15	The Warrnambool No. 1 G. M. Coy. N. L.	13 3 34	1 15 0	1	Warrnambool
"	Mitta Mitta (Dark River)	4266	"	15	C. Hansen and R. Swansen	27 1 30	3 10 0	1	Melbourne
"	Mitta Mitta (Glen Will)	4055	"	15	Spring Gully G. M. Coy. N. L.	3 1 27	0 10 0	1	Bendigo
Castlemaine	Fryer's Creek	3995	"	15	The Hoddles Creek Pioneer G. M. Coy. N. L.	30 0 0	3 15 0	1	Melbourne
"	St. Andrew's	3995	"	15	G. M. Coy. N. L.	10 0 2	1 7 6	1	"
Gippsland	Stringer's Creek	3190	"	15	G. Weeks and J. Grice	24 1 0	3 2 6	1	"
"	"	3206	"	15	P. Metzler and J. S. Dane	22 1 3	2 17 6	1	Walhalla
"	"	3210	"	15	F. Chalwell and H. Graham	26 0 35	3 7 6	1	Bairnsdale
"	Mitchell River (Bairnsdale)	3174	"	15	H. M. Ashe	26 0 35	3 7 6	1	"
"	Mitchell River (Bairnsdale)	3213	"	15	F. G. Joy	29 3 26	3 15 0	1	Melbourne
"	Crooked River (Dargo)	3197	"	15	The United Miners G. M. Coy. N. L.	31 0 30	4 0 0	1	Salo
"	Crooked River (Dargo)	3253	"	15	J. Bamford	27 3 19	3 10 0	1	Bairnsdale
"	Jericho	3199	"	15	J. Toner	30 1 21	3 17 6	1	Jamieson
"	"	3200	"	15	J. Toner	30 1 11	3 17 6	1	"
"	"	3201	"	15	M. O'Bryan	27 3 31	3 10 0	1	"
"	"	3202	"	15	A. Nicholls	29 0 4	3 15 0	1	"
"	"	3203	"	15	D. C. McIntyre	30 2 15	3 17 6	1	"
"	"	3204	"	15	South Loch Fyne G. M. Coy. N. L.	28 1 35	3 12 6	1	Melbourne
"	"	3205	"	15	P. W. Bruhns and P. O'Sullivan	35 1 4	4 10 0	1	Jamieson
"	"	3209	"	15	J. Humphrey	27 0 12	3 10 0	1	Walhalla
"	"	3212	"	15	J. Davies and T. Marr	20 2 34	2 12 6	1	Melbourne
"	Omeo (Orbest)	3224	"	15	H. F. Cadwallader	29 3 34	3 15 0	1	Bairnsdale
"	"	4274	"	15	E. Gazzard	6 3 13*	0 10 0	1	Maryborough
Maryborough	Maryborough	4312	"	15	K. Gorrie	28 2 19	3 12 6	1	St. Arnaud
"	St. Arnaud	4313	"	15	K. Gorrie	28 1 25	3 12 6	1	"
"	"	4213	"	15	L. W. A. Macarthur	29 3 8	3 15 0	1	Dunolly
"	Dunolly	4257	"	15	H. C. Grey	28 0 20	3 12 6	1	Melbourne
"	"	4293	"	15	Vales Reef G. M. Coy. N. L.	34 2 10	4 7 6	1	Avoca
"	Avoca	4259	"	15	J. M. Kerby	31 3 20*	0 16 0	1	Ballaarat
"	Ainherst	4282	"	15	The Ascot Vale G. M. Coy. N. L.	12 3 5	1 12 6	1	Melbourne
"	"	4288	"	15	T. T. Draper and J. Fuller	38 3 16	4 17 6	1	"
"	Inglewood	4288	"	15	Daley and Weston's G. M. Coy. N. L.	17 3 26	2 5 0	1	Bendigo
Sandhurst	Sandhurst	7123	15.8.98	15	T. E. Williams	10 0 20	1 7 6	1	"
"	"	7181	20.8.98	15	Sophia Peel	2 3 6	0 7 6	1	Melbourne
"	"	7148	"	15	The New Moon Coy. N. L.	34 1 4	4 7 6	1	Bendigo
"	Eaglehawk	7159	"	15	Duchess of Edinburgh G. M. Coy. Ltd.	14 2 30	1 17 6	1	"
"	"	7174	13.8.98	15	J. Ross and J. R. Ross	23 0 1	3 0 0	1	Melbourne
"	Heathcote	7128	29.8.98	15	S. Rogers	41 0 0*	1 0 6	1	Bendigo
"	"	7139	"	15	"	"	"	"	"
Mineral Leases.									
Ballaarat	Colac	1993	29.8.98	15	R. T. Blackwell	640 0 0	32 0 0	1	Melbourne
"	"	1994	"	15	E. T. Sichan	640 0 0	32 0 0	1	Geelong
"	"	1995	"	15	A. P. McMullan	640 0 0	32 0 0	1	"

¹ Issued in lieu of No. 3353, surrendered. Fine £1.

² Issued in lieu of No. 3354, surrendered. Fine £1.

³ Issued in lieu of No. 5146, surrendered. Fine £1.

⁴ Issued in lieu of No. 5055, surrendered. Fine £1.

* Land sold prior to 29th December, 1884.

MINING LEASES—continued.

District.	Division.	No. of Lease.	Date of Lease	Term (No. of Years).	Lessee.	Area.	Annual Rent.	Fee.	Payable to Receiver at—
Private Property Leases.									
Ballaarat ...	Ballaarat ...	3823	29.8.98	15	W. M. Acheson ...	11 1 23*	0 10 0	1	Ballaarat
" ...	Buninyong ...	3805	"	13 yrs. & 307 days	A. J. Hare ...	1,888 3 2*	47 4 8	1	"
Sandhurst ...	Sandhurst ...	3837	"	15	The Great Southern Garden Gully Coy. N. L.	8 3 16*	0 10 0	1	Bendigo
" ...	" ...	3838	"	15	G. Lansell ...	21 2 31*	0 11 0	1	"
" ...	" ...	3840	"	15	Garden Gully United Q. M. Coy. N. L.	1 0 13*	0 10 0	1	"
" ...	" ...	3841	"	15	Carlisle North Garden Gully and Passby United Gold Mines Coy. N. L.	4 2 16*	0 10 0	1	"
" ...	" ...	3908	15.8.98	15	Great Britain G. M. Coy. N. L.	5 1 14*	0 10 0	1	"
" ...	" ...	3909	29.8.98	15	Londonderry G. M. Coy. N. L.	12 0 0*	0 10 0	1	"

* Land sold prior to 29th December, 1884.

Office of Mines.
Melbourne, 15th September, 1898.HY. FOSTER,
Minister of Mines.

MINING LEASES DECLARED VOID.

IT is hereby notified that the undermentioned Leases have been declared void:—

District	Division.	No. of Lease.	Date of Lease.	Lessees.	Area.	Locality.
Gold Mining Leases.						
Ararat ...	Raglan ...	1553	27th June, 1898	Rhys Thomas ...	32 0 30	Madman's Gully
Ballaarat ...	Ballaarat ...	3252	"	T. J. McConnell ...	39 0 28	Black Hill North
" ...	Smythe's Creek ...	3269	3rd May, 1898	F. C. Hunter ...	34 3 21	Enfield
" ...	Steiglitz ...	3291	31st May, 1898	R. M. Lund ...	33 0 26	Steiglitz
" ...	" ...	3293	7th July, 1898	W. Jackson ...	28 1 16	"
Beechworth ...	Buckland ...	3619	18th June, 1896	W. G. Meudell ...	28 1 13	Parish of Freeburgh
" ...	Goulburn ...	3856	6th July, 1897	A. D. Lawson ...	19 2 3	Parishes of Goulburn and Matlock
" ...	Goulburn (Woods Point)	3940	21st June, 1897	W. Higgins ...	27 1 15	Boyd's Creek
" ...	Goulburn (Jamieson)	4068	4th April, 1898	J. Green ...	28 3 15	Parishes of Goulburn and Matlock
" ...	Mitta Mitta (Tallangatta)	4171	31st Dec., 1897	J. D. Brierly ...	22 0 31	Granya
" ...	" ...	4236	19th April, 1898	T. D. Wanliss ...	13 1 3	Sheehan's Creek
" ...	" ...	4237	"	T. D. Wanliss ...	16 0 13	"
" ...	Mitta Mitta (Corryong)	4252	"	C. E. Cato and another...	9 3 37	Mt. Elliott
" ...	Buckland ...	4254	14th June, 1898	R. W. Hewitson ...	21 3 5	Rainbow Reef
" ...	" ...	4262	27th June, 1898	R. R. Hedley ...	138 1 4	South-west side of Ovens River
Castlemaine ...	St. Andrew's (Lilydale)	3688	9th Jan., 1897	H. T. Slatter ...	13 2 20	Growler's Creek Reefton Track
" ...	St. Andrew's ...	3707	12th Jan., 1897	H. T. Slatter ...	14 1 30	Parish of Brimbonga
" ...	" ...	3711	"	W. E. Harcourt ...	24 1 29	"
" ...	" ...	3800	21st June, 1897	J. Kelly ...	12 3 9	Head of No. 1 Creek
" ...	" ...	3907	15th Aug., 1898	T. Dickson ...	9 1 22	Parish of Greensborough
Gippsland ...	Tarengower	3993	31st May, 1898	T. W. Clark ...	10 1 8½	Dunn's Reef
" ...	Oneco ...	2452	13th July, 1896	R. Richmond ...	14 3 16	Sheepstation Creek
" ...	" ...	2561	16th Nov., 1896	J. Ditchburn ...	14 3 14	"
" ...	" ...	2579	"	J. Ditchburn ...	14 2 17	"
" ...	" ...	2805	6th July, 1897	W. M. Ainsworth ...	30 1 8	Dry Gully
" ...	Mitchell River (Orbost)	2915	17th May, 1898	T. Lawrence ...	21 0 32	Mt. Tara
" ...	" ...	2919	31st May, 1898	A. S. Saunders ...	30 0 0	"
" ...	Oneco ...	3015	20th Jan., 1898	H. S. Jackson ...	8 2 6	Cassilis
" ...	Jericho ...	3078	19th Apr., 1898	J. T. Jones ...	28 1 7	Mt. Selma
" ...	" ...	3113	7th July, 1898	G. Jackson ...	12 2 30	Mt. Wills
" ...	" ...	3120	31st May, 1898	C. R. Johnson ...	6 1 26	Sheepstation Creek
" ...	Mitchell River (Orbost)	3156	17th May, 1898	T. Lawrence ...	20 2 13	Mt. Tara
" ...	" ...	3157	31st May, 1898	A. S. Saunders ...	10 2 18	"
" ...	" ...	3158	17th May, 1898	A. Lawrence and others...	29 2 22	"
Maryborough ...	Dunolly ...	3850	13th July, 1896	R. J. Glover ...	4 3 14	Dunolly
" ...	St. Arnaud ...	3891	24th Dec., 1896	L. Rigoll ...	15 3 4	St. Arnaud
" ...	" ...	3923	6th July, 1897	H. Langshaw ...	18 3 33	"
" ...	Maryborough ...	4166	31st Dec., 1897	G. Rogers ...	30 1 31	Majorca
" ...	Dunolly ...	4226	27th June, 1898	E. Peart ...	48 3 10	Bromley
Sandhurst ...	Sandhurst ...	5377*	6th July, 1885	H. Bulut ...	0 1 15	Vine-street
" ...	Heathcote ...	6528	11th Jan., 1895	J. Oldham and another ...	50 3 28	Compton's Creek
Mineral Leases.						
Gippsland ...	Oneco (Bendoc)	1931	1st Aug., 1898	H. Peterson ...	72 3 8	Parish of Jingallala
" ...	Oneco (Orbost)	1954	28th Feb., 1898	T. Roadknight ...	98 0 15	Gelantipy
Lease of Private Property.						
Ballaarat ...	Creswick ...	3807	7th July, 1898	Wm. Treloar ...	35 0 30	Parish of Ballaarat

* Declared void on an application, under section 31 of Act 1514, for an inquiry.

Office of Mines.
Melbourne, 15th September, 1898.J. TRAVIS,
Acting Secretary for Mines.

PATENTS FOR INVENTIONS.

NOTICE is hereby given that I have accepted the complete specifications in the following applications:—

No. 14370. By GEORGE GARIBALDI TERRI, of Sun Building, Queen-street, Melbourne, Victoria, certificated patent agent, for "Improvements in wheels for vehicles, especially those intended for heavy traffic."

No. 14506. By WILLIAM EDWARD BOOTH, of "Dhulura," Wagga Wagga, New South Wales, farmer, for "Improvements in and connected with swingle-bars."

No. 14567. By PETER JOHN MCGENNAN, of Lava-street, Warrnambool, Victoria, importer, for "Improvements in hoists."

No. 14627. By EDWARD CHARLES LUDWIG KRESSEL, of 21 Glaserton-road, London, England, analytical chemist, and THOMAS HULL-JONES, of 31 Eagle Wharf-road, London aforesaid, manufacturing chemist, for "An improved alimentary extract, and process of and apparatus for use in manufacturing the same."

No. 14686. By EDWARD JOHN WAY, general manager of the George Goch Amalgamated Gold Mining Company Limited, near Johannesburg, in the South African Republic, for "Improvements in cam shafts and in the means of fixing or attaching cams thereto, applicable also for securing other rotating parts or members to their driving shafts."

No. 15105. By CHARLES GESSERT, of No. 287 King-street, Melbourne, Victoria, mechanical engineer, for "Improvements in valves used for the admission and release of steam supplied to cylinders of steam and other motive engines."

No. 15378. By ALEXANDER CHARLES SAXTON and JABEZ HENRY BINNS, trading as "Saxton and Binns," of 10 Pymont Bridge-road, Pymont, near Sydney, New South Wales, timber merchants, for "Improvements in parquette flooring, likewise applicable to other purposes."

No. 15392. By ANDREAS RASMUSSEN, of Cobram, Victoria, coachbuilder, for "Improvements in water velocipedes."

No. 15456. By HENRY FULLWOOD, of No. 337 Canning-street, North Carlton, Victoria, silversmith, for "An improved door-stop."

No. 15459. By SILENETTE PROPRIETARY LIMITED, of No. 424 Little Collins-street, Melbourne, Victoria, for "A powder or ointment introducing appliance for medical purposes."

No. 15471. By CATHERINE KENNIS, of 72 Chippenham-road, Paddington, London, England, inventor, and ETHEL MARY LOVERIDGE, of 181 Westbourne grove, London aforesaid, gentlewoman, for "Improvements connected with the bodies of ladies' dresses."

No. 15524. By ALFRED FRANK HACK, of 102 Greville-street, Prahran, Victoria, furnace builder, for "Improvements in the construction of fire-boxes for water tube boilers."

Notice of opposition (if any) to the grant of Letters Patent herein must be duly given at this office within two months from the date of the publication hereof.

Dated this 15th day of September, 1898.

Patent Office,
Lonsdale street west, Melbourne.

E. DE VERDON,
Commissioner of Patents.

Trade Marks Act 1890 (No. 2).

THE following Applications have been made for the registration of the undermentioned Trade Marks:—

CLASS 47.

5657. Cylinder and Lubricating Oils. Charles Atkins and Co., of 472 Flinders-street, Melbourne, Victoria, manufacturers. 5th September, 1898.



CLASSES 6 AND 12.

5663. Class 6. Coffee Mills, Sausage Stuffers, Spice Mills, Drug Presses, and Cork Presses. 5664. Class 12. Tobacco-cutters and Meat-choppers. The Enterprise Manufacturing Company, of Third and Dauphin streets, in the City and County of Philadelphia, State of Pennsylvania, U.S.A. 8th September, 1898.

ENTERPRISE

CLASS 44.

5665. Mineral and Aerated Waters, natural and artificial, including Ginger Beer. Michael McDonald, of 14, 16, and 18 Madeline-street, Carlton, Victoria, aerated water and cordial manufacturer. 8th September, 1898.



**M. McDONALD
MELBOURNE**

CLASS 48.

5668. Hair Dye Soap. Demetrius Niclos Arsenis, of 68 Swanston-street, Melbourne, Victoria, importer. 9th September, 1898.

CHAMELEON

The essential particulars of the Trade Mark are the following:—The combination of devices; and the proprietors disclaim any right to the exclusive use of the added matter.

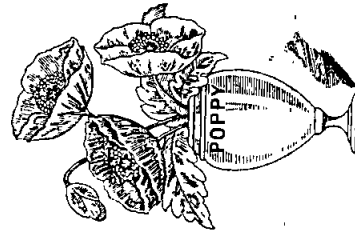
CLASS 50.

5669. Stove Polishing Powder, Plate Powder, and Furniture Cream. Anderson and Company, of 56 and 57 Little George-street, Fitzroy, Victoria, manufacturers. 9th September, 1898.



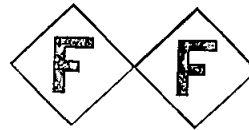
CLASS 42.

5670. All Goods in this class. Moran and Cato, of Brunswick-street, Fitzroy, Victoria, merchants. 9th September, 1898.



CLASS 50 (4).


5671. Tobacco Pipes made of Wood. Mendelsohn and Son, of 105 Princes-street, Dunedin, New Zealand, tobacco merchants. 9th September, 1898.



The essential particulars of the Trade Mark are the following:—A shield and draped ribbons with monogram "A.M." on the shield, and words "The Defiance" on the top ribbon, and the motto "Spero Meliora" on lower ribbon; and the proprietor disclaims any right to the exclusive use of the added matter.

CLASS 42.

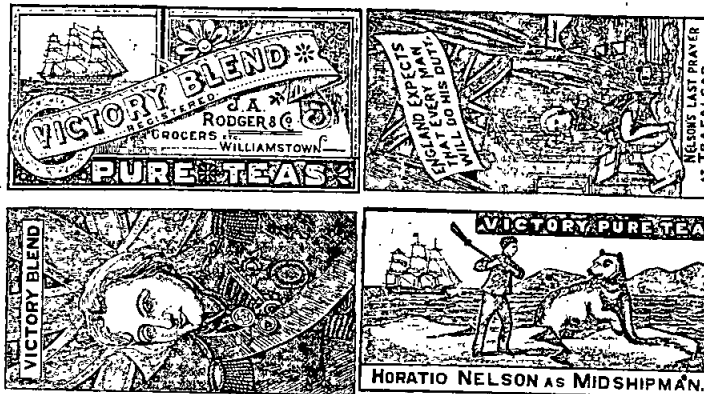
5672. Baking Powder. Annie Augusta Mallinson, of 31 Mand-street, Kew, Victoria, manufacturer. 10th September, 1898.



The essential particulars of the Trade Mark are the following:—The combination of devices; and the proprietor disclaims any right to the exclusive use of the added matter, save and except her trading name and address.

CLASS 42.

5675. Tea. Jessie Anster Rodger, trading as "J. A. Rodger and Co.," of Williamstown, Victoria, merchants. 14th September, 1898.



NOTE.—Any person who has grounds of objection to the registration of any of these Marks may, within one month of the date of this Gazette (or such further time, not exceeding three months, as the Commissioner may allow), give notice, in duplicate, at the Patent Office (Trade Marks Branch), in the Form H in the Third Schedule to the Rules under the Trade Marks Act 1890 (No. 2), of opposition to such registration.

Dated this 15th day of September, 1898.

Patent Office (Trade Marks Branch),
Lonsdale-street, Melbourne.

F. DE VERDON,
Commissioner of Trade Marks.

CONTRACT ACCEPTED.—(Series 1896-0.)

Contract No.	No. of Service.	Particulars of Contract.	Amount per Annum.	Name for Approval.	—
1102	621	POST OFFICE— To and from Post Office and Railway Station, Warracknabeal, three trips per day, from 1st April, 1898, to 30th June, 1899, at the rate of £17 10s. per annum. (In lieu of Contract No. 534, in the name of T. J. Hill, at the rate of £17 10s. per annum, cancelled from 1st April, 1898)	£ s. d. 17 10 0	John Stewart	Conveyance of Inland Mails, 1896-0.

General Post Office,
Melbourne, 14th September, 1898.

F. L. OUTTRIM,
Deputy Postmaster-General.

September 16, 1898.

3364

CONTRACTS ACCEPTED.—(Series 1897-8.)

Serial No.	Purpose, No. of Tenders, and Particulars of Contract.	Amount.	Name of Contractor.	Charged against Vote or Fund.	Authorized according to Regulations on the date stated.
1906	MINES— Cutting track 341. Sec. 1, at 3s. 5d. per chain	Rates ...	H. Starling ...	Loans, 1898-9 ...	} Hy. Foster. 13.9.98. Hy. Foster, 14.9.98
1907	Sec. 2, at 2s. 4d. per chain	Rates ...	Amos and Sons ...	Ditto ...	
1908	Cutting track 262, at 1s. 2d. per chain. Deposit, £5	Rates ...	P. Daly and Co. ...	Loans, 1897-8 ...	
	RAILWAYS— Gazette No. 103/15.10.97, Contract 6800/1482/ 97-8, A. Cameron and party— Amount gazetted ... £1,117 12 0 Amount of final return ... 1,133 0 0	£ s. d.			} R. G. Kent, Secretary, by order of the Railways Commissioner. 14.9.98.
	Extra amount to be gazetted ... Gazette No. 103/22.10.97, Contract 6800A/1492/ 97-8, C. Hallett and party— Amount gazetted ... £572 0 0 Amount of final return ... 583 0 0	15 8 0			
	Extra amount to be gazetted ... Gazette No. 119, Contract 6414B/1573/97-8, G. Coleman and party— Amount gazetted ... £531 6 8 Amount of final return ... 551 6 8	11 0 0			
	Extra amount to be gazetted ... Gazette No. 89/10.9.97, Contract 6659/1317/ 97-8, A. Doubleday and party— Amount gazetted ... £558 0 0 Amount of final return ... 591 6 0	20 0 0			
	Extra amount to be gazetted ... Gazette No. 89/10.9.97, Contract 6659A/1318/ 97-8, W. B. H. Watkins and party (now W. J. Hambridge and party)— Amount gazetted ... £1,137 8 0 Amount of final return ... 1,210 0 0	33 6 0			
	Extra amount to be gazetted ...	72 12 0			

Melbourne, 16th September, 1898.

ORDER IN COUNCIL.—(Series 1897-8.)

Serial No.	Particulars of Contract.	Amount.	Name for Approval.	Charged against Vote or Fund.	Authority.
1909	LANDS AND SURVEY— (1)—Re-survey of fifteen allotments in the parish of Devon	£ s. d. 121 17 6	E. Scanlon ...	Division 50, Subdivision 6, Item 1	Approved by the Administrator of the Government in Council, the 15th August, 1898.—Thos. Brisbane, Acting Clerk of the Executive Council.

Melbourne, 7th September, 1898.

CONTRACTS ACCEPTED.—(Series 1898-9.)

Serial No.	Purpose, No. of Tenders, and Particulars of Contract.	Amount.	Name of Contractor.	Charged against Vote or Fund.	Authorized according to Regulations on the date stated.
1398	MINES AND WATER SUPPLY— Boring at Timor West, at 3s. per foot. Deposit, £10	£ s. d. ...	P. Donoghue ...	Loan, 1898-9 ...	Hy. Foster, 10.9.98
1399	RAILWAYS— (5)—Removal of gatehouses Nos. 13 and 15, Toolamba and Echuca line, and re-erection at Merrigum. Deposit, £15	155 2 0	Vaughan Bros. ...	Votes and Loans ...	} R. G. Kent, Secretary, by order of the Railways Commissioner. 14.9.98.
1400	Repair, alteration, and delivery of 400 waggon springs, as specified, at 5s. 10d. each. (Not publicly advertised.) Deposit, £5	Rates ...	J. K. Henderson (trading as Federal Spring Works)	Locomotive Working Expenses	
1401	(4)—The construction and erection of super-structure of bridges at Swan and Coppin streets, Burnley. Deposit, £77	£ s. d. 771 12 2	A. Challingsworth	Act 1516, Item 6 ...	
1402	(4)—The erection of station-master's residence at Kingston. Deposit, £22	220 15 2	T. W. Sutherland ...	Votes and Loans ...	

Corrigendum.

Railways.—Contract No. 7154/1887/98-9, Gazette No. 66, T. Sly, jun., Fund should read Act 1470, Item 33, instead of Act 1437, Item 33.—R. G. KENT. 14.9.98.
Melbourne, 16th September, 1898.

CONTRACT ACCEPTED.—(Series 1898-9.)

Serial No.	Purpose, No. of Tenders, and Particulars of Contract.	Amount.	Name of Contractor.	Charged against Vote or Fund.	Authorized according to Regulations on the date stated.
1403	PROVISIONS— Supplementary supply of potatoes at Beechworth, as may be ordered from 1st October, 1898, to the 31st December, 1898	Rates as per annex o	H. J. Vinnicombe ...	Contingencies, 1898-9	George Turner, Treasurer. S.S.98.

CONTRACT No. 1403.

H. J. Vinnicombe, 12 King-street, Melbourne.

POTATOES AT BEECHWORTH.

Deposit, £30.

1. Potatoes ... per cental 8s. 8¹/₂d.

(Potatoes to be dry and free from dirt. Contractor to supply 105 lbs. of potatoes for each cental credited to him, and, in addition, to take back all rejected before being cooked.)

If the price of potatoes becomes abnormally high, the heads of the various Departments concerned may, if they think fit, cause rice or any other suitable food to be occasionally substituted in lieu thereof.

Melbourne, 16th September, 1898.

VITAL STATISTICS.

RETURN OF THE BIRTHS AND DEATHS REGISTERED IN BALLARAT AND SUBURBS DURING THE MONTH OF AUGUST, 1898.

THE births of 61 boys and 64 girls, or in all of 125 children, were registered in Ballarat and Sebastopol during the month of August. Of these, 43 occurred in Ballarat East, 70 in Ballarat West, and 12 in Sebastopol; included were 7 illegitimate births and 2 cases of twins. In the previous month the births numbered 93, viz., 44 of boys and 49 of girls.

The deaths registered in August numbered 87, viz., 47 of males and 40 of females. The births thus exceeded the deaths by 38. In July the recorded deaths numbered 81; in August, 1897, they numbered 59; in August, 1896, they numbered 71; in August, 1895, they numbered 77; in August, 1894, they numbered 75; in August, 1893, they numbered 88; in August, 1892, they numbered 77; in August, 1891, they numbered 72; in August, 1890, they numbered 62; in August, 1889, they numbered 63; and in August, 1888, they numbered 66.

The following table shows the deaths which took place in Ballarat East, Ballarat West, Sebastopol, and the Suburban Districts, distinguishing also the sexes and persons under and over five years of age:—

DEATHS IN EACH DISTRICT, AUGUST, 1898.

Districts.	Males.			Females.		
	Under Five Years.	Over Five Years.	Total.	Under Five Years.	Over Five Years.	Total.
Ballarat East ...	5	7	12	3	10	13
Ballarat West ...	2	30	32	7	19	26
Sebastopol	3	3	...	1	1
Total ...	7	40	47	10	30	40
Daily Average ...	23	129	152	32	97	129

The deaths occurred in the following proportions:—Males, 54 per cent.; females, 46 per cent.; under five years, 20 per cent.; over five years, 80 per cent. In the previous month these proportions were:—Males and females, 64 and 36 per cent.; under and over five years, 25 and 75 per cent. respectively.

Twenty-one deaths, or 24 per cent. of the total number registered, occurred in public institutions, viz., Ballarat Hospital, 14; Benevolent Asylum, 4; Lunatic Asylum, 3.

The following table shows the causes of the deaths of persons of both sexes registered in Ballarat and Sebastopol during the month of August, separating those under from those over five years of age; also showing the proportions per cent. of deaths from each class of disease:—

DEATHS FROM EACH CAUSE, AUGUST, 1898.

Classes.	Under Five Years.	Over Five Years.	Total.	Proportions per cent.
I. Specific Febrile or Zymotic diseases ...	7	5	12	13.79
II. Parasitic Diseases	3	3	3.45
III. Dietic diseases	1	1	1.15
IV. Constitutional diseases	18	18	20.69
V. Developmental diseases ...	1	3	4	4.60
VI. Local diseases ...	7	37	44	50.57
VII. Violence	3	3	3.45
VIII. Ill-defined or not specified causes ...	2	...	2	2.30
Total ...	17	70	87	100.00

CLASS I.—SPECIFIC FEBRILE OR ZYMOTIC DISEASES.

Sub-class 1. *Miasmatic diseases*.—Measles, 9; diphtheria, 1.
" 6. *Septic diseases*.—Erysipelas, 1; puerperal fever, 1.

CLASS II.—PARASITIC DISEASES.

Hydatids, 3.

CLASS III.—DIETIC DISEASES.

Starvation, 1.

CLASS IV.—CONSTITUTIONAL DISEASES.

Rheumatism, 3; cancer, malignant disease, 5; phthisis, 9; diabetes mellitus, 1.

CLASS V.—DEVELOPMENTAL DISEASES.

Premature birth, 1; old age, 3, at the following ages:—78, 84, and 90.

CLASS VI.—LOCAL DISEASES.

Sub class 1. *Diseases of the nervous system*.—Inflammation of brain or its membranes, 1; apoplexy, 1; paralysis, 2; insanity (general paralysis of insane), 1; chorea, 1; epilepsy, 1.

" 3. *Diseases of the circulatory system*.—Endocarditis, valvular disease, 4; syncope, 2; heart disease (undefined), 5.

" 4. *Diseases of the respiratory system*.—Emphysema, 1; bronchitis, 9; pneumonia, 5; pleurisy, 1.

" 5. *Diseases of the digestive system*.—Enteritis, 1.

" 6. *Diseases of the lymphatic system and ductless glands*.—Addison's disease, 2.

" 7. *Diseases of the urinary system*.—Nephritis, 2; uræmia, 1.

" 8. *Diseases of the organs of generation*.—Ovarian disease, 1.

" 9. *Diseases of parturition*.—Placenta prævia, 1; other accidents of childbirth, 1.

" 10. *Diseases of the organs of locomotion*.—Necrosis, 1.

CLASS VII.—VIOLENCE.

Sub-class 1. *Accident or negligence*.—Fractures, contusions, 2; suffocation, 1.

CLASS VIII.—ILL-DEFINED AND NOT SPECIFIED CAUSES.

Debility, 2.

The mortality of the district continues high, partly owing to the epidemic of measles, which caused 5 deaths in June last, 11 in July, and 9 in August, and partly to the high mortality from lung and heart diseases.

As compared with the corresponding month of the preceding year, deaths from measles rose from nil to 9; those from hydatids from 1 to 3; those from phthisis from 6 to 9; those from diseases of the circulatory system from 5 to 11; those from diseases of the respiratory system from 6 to 16; and those from violence from 1 to 3. On the other hand, deaths from diseases of the digestive system fell from 5 to 1.

JAMES J. FENTON,
Assistant Government Statist.

Office of the Government Statist,
Melbourne, 12th September, 1898.

VITAL STATISTICS OF MELBOURNE AND SUBURBS (GREATER MELBOURNE), AUGUST, 1898.

(Area of district, exclusive of water, 162,660 acres.)

RETURN for the month of August, 1898, showing the estimated population, also the numbers of registered births and deaths, and excess of the former over the latter, in the Statistical District of Greater Melbourne, embracing a radius of 10 miles and divided into thirty-one sub-districts.

POPULATION, 1897; AND BIRTHS AND DEATHS IN GREATER MELBOURNE, REGISTERED IN AUGUST, 1898.

Sub-districts.	Estimated Population 31st December, 1897.	Births—					Deaths—			Excess of Births over Deaths.*
		Including Twins and Illegitimate Children.			Cases of Twins.	Illegitimate Children.	Both Sexes.	Males.	Females.	
		Both Sexes.	Males.	Females.						
Melbourne City—Bourke Ward ...	13,670	29	16	13	1	2	9	4	5	20
" Gipps Ward ...	7,845	3	3	...	1	...	2	1	1	1
" Lonsdale Ward ...	1,550	3	1	2	...	1	3
" La Trobe Ward ...	3,441	2	1	1	3	1	2	-1
" Albert Ward ...	7,287	10	4	6	1	...	14	12	2	-4
" Smith Ward ...	15,613	25	13	12	...	5	15	9	6	10
" Victoria Ward ...	19,122	44	22	22	...	4	21	13	8	23
North Melbourne Town ...	17,266	44	20	24	1	2	17	12	5	27
Fitzroy City ...	29,536	61	31	30	...	3	30	14	16	31
Collingwood City ...	32,173	64	34	30	1	4	43	20	23	21
Richmond City ...	33,054	73	35	38	1	4	36	16	20	37
Brunswick Town ...	22,100	51	24	27	1	2	15	9	6	36
Northcote Town ...	7,145	18	9	9	...	1	8	3	5	10
Prahran City ...	35,956	71	32	39	1	4	36	18	18	35
South Melbourne City ...	34,742	80	44	36	...	3	37	18	19	43
Port Melbourne Town ...	10,885	31	16	15	18	7	11	13
St. Kilda City ...	19,195	33	17	16	1	3	20	11	9	13
Brighton Town ...	9,550	14	7	7	13	7	6	1
Essendon Town ...	15,024	30	16	14	...	1	16	7	9	14
Flemington and Kensington Borough	10,305	21	10	11	7	6	1	14
Hawthorn City ...	20,000	35	21	14	...	2	21	14	7	14
Kew Borough ...	7,446	16	4	12	...	1	4	4	...	12
Footscray City ...	16,522	47	23	24	...	1	22	11	11	25
Williamstown Town ...	13,090	37	20	17	14	7	7	23
Oakleigh Borough ...	1,300	3	1	2	2	1	1	1
Caulfield Shire ...	8,800	17	9	8	5	4	1	12
Malvern Shire ...	9,310	18	6	12	1	...	5	3	2	13
Boroondara Shire ...	7,350	14	9	5	1	...	4	2	2	10
Preston Shire ...	3,500	8	5	3	3	3	...	5
Coburg Shire ...	6,000	13	7	6	...	1	6	2	4	7
Remainder of District (84,135 acres)	12,846	31	17	14	22	13	9	9
Hospitals, Asylums, &c.†	4,522	81	42	39	...	32	153	95	58	-72
Shipping in Hobson's Bay and River	1,965‡	1	1	...	-1
Total ...	458,610	1,027	519	508	11	76	622	348	274	405
Daily average	33.13	16.74	16.30	.35	2.45	20.07	11.23	8.84	13.06

* In cases where the minus sign (-) is prefixed to any number it implies that the deaths exceeded the births by that number.
 † Including the Melbourne, Alfred, St. Vincent's, Women's, Children's, Homeopathic, and Austin Hospitals, the Metropolitan and Yarra Bend Lunatic Asylums, the Immigrants' Home, the Benevolent Asylum, the Infant Asylum, and the Convent of the Little Sisters of the Poor.
 ‡ Census figures.

The births and deaths in Greater Melbourne, together with the mean temperature in the shade, the mean atmospheric pressure, and the amount of rainfall, during the month of August of each of the ten years 1888-1897, were as follow:—

Year	Births Number.	Deaths Number.	Mean Temperature °	Mean Height of Barometer Inches.	Rainfall Inches.
1888	1,472	627	48.6	30.048	.99
1889	1,478	723	50.1	30.020	2.06
1890	1,557	737	50.3	29.919	1.47
1891	1,674	688	51.3	30.055	1.45
1892	1,532	598	50.4	29.903	2.05
1893	1,422	710	51.4	30.039	1.71
1894	1,161	568	51.1	29.911	1.95
1895	1,131	618	53.0	29.865	1.81
1896	1,061	631	50.0	30.006	2.75
1897	1,031	567	48.9	29.960	2.03
Mean of ten years ...	1,352	647	50.5	29.973	1.83

The births of 1,027 children, viz., 519 boys and 508 girls, were registered in Greater Melbourne during the month of August. The number was, it will be observed, only 4 fewer than in August, 1897, and 34 fewer than in August, 1896; but much fewer than that recorded for the month during any other of the previous ten years. The number was, moreover, 325—or one-fourth—below the average of the previous ten years, or 332 below it, if allowance be made for the increase of population.

The deaths registered in August numbered 622, viz., 348 of males and 274 of females; the births thus exceeded the deaths by 405, or by 65 per cent., as against 82 per cent. in 1897 and 109 per cent. according to the average. The deaths were, it will be noticed, 55 in excess of those in the corresponding month of the preceding year; but 25 below the average of August during the last ten years, or 28 below it, allowing for the increase of population.

To every 1,000 of the population of the district the proportion of births registered was equivalent to 26.37 and of deaths registered 15.97 per annum, as compared with averages of the same month in 1897 of 26.91 and 14.80 respectively, and during the last ten years of 35.19 and 16.86 respectively, and averages of the whole year of 33.56 and 17.77.

The highest temperature in the shade recorded at Melbourne Observatory during the month was 69.1° on the 26th, and the lowest was 32.8° on the 3rd. The mean temperature of the month (51.7°), was 1½° above the average, and the highest recorded for the month during the last ten years, with one exception, viz., 53 in August, 1895, which was the highest on record. The greatest range of the thermometer in any one day (30.2°) took place on the 21st, and the least range (5.0°) on the 27th. The mean daily range was 15.7°. The highest atmospheric pressure recorded was 30.490 inches on the 19th, and the lowest was 29.508 inches on the 7th. The mean atmospheric pressure (30.119 inches) was about one-seventh of an inch above the average.

Rain fell on ten days, the amount being .89 of an inch, which was 1½ inches lower than in August, 1897, and nearly an inch below the average of the previous ten years.

Fog occurred on two days during the month.

Males contributed 56 per cent., and females 44 per cent. to the mortality of the month. Children under five years of age contributed 27 per cent. to that mortality, as against 22 per cent. in August, 1897; 22 per cent. in August, 1896; 23 per cent. in August, 1895; 30 per cent. in August, 1894; 42 per cent. in August, 1893; and 29 per cent. in August, 1892.

Eighty persons—as against sixty-seven in August, 1897—whose deaths were recorded during the month had attained or passed the age of 75 years. Of these, a gardener, aged 75, died of cancer; a watchmaker, aged 75, of phthisis; a laundress, aged 75, of paralysis; an engineer, aged 75, of valvular disease of the heart; a female, aged 75, of syncope; a miner and a female, each aged 75, of pneumonia; a ship-master, aged 75, of congestion of the lungs; a draper, aged 75, of cirrhosis of the liver; an engineer, aged 75, of congestion of the liver; a labourer, aged 75, of Bright's disease; a chemist and a female, each aged 76, of apoplexy; a cabinet-maker, aged 76, of heart disease; a female, aged 76, of bronchitis; two females, each aged 77, of cancer and softening of the brain.

respectively; a forester, aged 77, of hemiplegia; a labourer, aged 77, of paralysis; two females, each aged 77, of insanity and valvular disease of the heart; a labourer, aged 77, of syncope; a female, aged 77, of bronchitis; a painter, aged 77, of enteritis; a carpenter, aged 78, of cancer; a solicitor, aged 78, of meningitis; a gardener, aged 78, of valvular disease of the heart; a shipwright, aged 78, of bronchitis; a female, aged 78, of pneumonia; two females, each aged 79, of valvular disease of the heart and syncope respectively; a nurseryman and a female, each aged 79, of heart disease; a blacksmith and two females, each aged 79, of bronchitis; a printer, aged 79, of congestion of the lungs; a gentleman, aged 79, of nephritis; a female, aged 80, of influenza; a dealer, aged 80, of apoplexy; three females, each aged 80, of insanity, valvular disease of the heart, and pneumonia respectively; a farmer, aged 82, of syncope; two females, each aged 82, of bronchitis; a gentleman, aged 83, of paralysis; a blacksmith, aged 83, of insanity; a labourer, aged 83, of bronchitis; a female, aged 84, of influenza; a labourer, aged 84, of insanity; a bootmaker, aged 84, of bronchitis; a labourer, aged 85, of pneumonia; two females, each aged 85, of hemiplegia and pneumonia respectively; two females, each aged 87, of influenza and heart disease respectively; a male of no occupation, aged 96, of pneumonia; a drill-master and a cabinet-maker, each aged 75, a gentleman, a pensioner, and a female, each aged 76, a gentleman and a female, each aged 77, a gentleman and a female, each aged 78, an engine-fitter, a labourer, and a female, each aged 79, a builder and a painter, each aged 80, a bootmaker, aged 83, a gentleman, aged 84, a female, aged 85, a carpenter and a female, each aged 85, a splitter, aged 89, a female, aged 93, and a clerk in holy orders, aged 98, of old age.

Twenty-seven of the deaths recorded during the month—as compared with 17 in August, 1897—were from external causes, of which 20 were set down to accident and 7 to suicide. The following are the particulars of the accidental deaths:—A dealer, aged 58, a gardener, aged 74, and a female, aged 62, were passed over by railway trains; a stableman, aged 39, died of an injury to the spine, the result of a fall from a cart; a gold miner, aged 37, of fracture of the skull, consequent on a collision between his bicycle and a cab; a farmer, aged 29, and a gentleman, aged 68, of injuries, caused in each case by a fall from a horse; a bootmaker, aged 44, of injuries to the spine, the result of falling downstairs; a labourer, aged 18, and a miner, aged 38, of injuries, consequent in each case by a fall down a shaft; a baker, aged 34, of injuries, caused by a fall from a loft; a blacksmith, aged 34, was killed by being jammed between a log and a ship; a labourer, aged 33, by an explosion of nitro-glycerine at the Australian Explosives and Chemical Company's Works; a female child, aged 1 year, died of burns; a male child, aged 3, of scalds; four persons were found drowned, viz., a letter carrier, aged 26, and a pensioner, aged 65, in the Saltwater River, a labourer, aged 36, in the River Yarra, and a journalist, aged 41, in the Elwood Canal, St. Kilda, and a male infant, aged 18 days, was overlain. The suicidal deaths were those of a master mariner, aged 34, who shot himself; a seaman, aged 29, who cut his throat; a female, aged 63, who poisoned herself; a labourer, aged 68, who drowned himself; a vigneron, aged 37, and a female, aged 33, who hanged themselves; and an undertaker, aged 64, who suffocated himself by inhaling charcoal fumes.

One hundred and fifty-six deaths, or 25 per cent. of the whole, took place in public institutions, viz., 60 in the Melbourne, 17 in the Alfred, 3 in the Women's, 15 in the Children's, 5 in the Homeopathic, and 5 in the Austin Hospitals; 16 in the Metropolitan and 10 in the Yarra Bend Lunatic Asylums; 10 in the Immigrants' Home, 9 in the Benevolent Asylum, 3 in the Convent of the Little Sisters of the Poor, 1 in the Protestant Refuge, 1 in the Melbourne Gaol, and 1 in the Eye and Ear-Hospital.

The deaths of children under five years of age numbered 169, of which 95, or 56 per cent., were of males, and 74, or 44 per cent., were of females. Of those who died, 114 were under one year of age, 22 were between one and two, 15 were between two and three, 9 were between three and four, and 9 were between four and five.

The persons who died at a more advanced age than five years numbered 453. Of these, 253, or 56 per cent., were males, and 200, or 44 per cent., were females; 12 were between five and ten, 8 were between ten and fifteen, 19 were between fifteen and twenty, 16 were between twenty and twenty-five, 31 were between twenty-five and thirty, 30 were between thirty and thirty-five, 31 were between thirty-five and forty, 31 were between forty and forty-five, 26 were between forty-five and fifty, 17 were between fifty and fifty-five, 32 were between fifty-five and sixty, 28 were between sixty and sixty-five, 49 were between sixty-five and seventy, 43 were between seventy and seventy-five, 50 were between seventy-five and eighty, 18 were between eighty and eighty-five, 9 were between eighty-five and ninety, 1 was between ninety and ninety-five, and 2 were between ninety-five and one hundred.

The following table shows the causes of death of persons of both sexes under and over five years of age, and the proportions per cent. of deaths from each cause, in Greater Melbourne during the month under review:—

CAUSES OF DEATH IN GREATER MELBOURNE, AUGUST, 1898.

Classes.	Causes of Death.	Number of Deaths.					Proportions per cent.
		Males.		Females.		Total.	
		Under five years.	Over five years.	Under five years.	Over five years.		
I.	Specific febrile or zymotic diseases ...	12	10	8	13	43	6.91
II.	Parasitic diseases	1	1	2	.32
III.	Dietic diseases ...	1	1	2	.32
IV.	Constitutional diseases ...	6	54	5	48	113	18.17
V.	Developmental diseases ...	15	20	12	11	58	9.32
VI.	Local diseases ...	51	145	41	121	358	57.56
VII.	Violence ...	2	21	1	3	27	4.34
VIII.	Ill-defined and not specified causes ...	8	3	7	2	20	3.22
	All causes ...	95	253	74	200	622	100.00

CLASS I.—SPECIFIC FEBRILE OR ZYMOTIC DISEASES, 43 (32).

Sub-class 1. *Miasmatic diseases*.—Measles, 14 (nil); scarlet fever, 1 (1); influenza, 9 (7); diphtheria, 8 (12); typhoid, enteric fever 5 (2).

" 2. *Diarrhoeal diseases*.—Diarrhoea, 1.

" 5. *Veneral diseases*.—Syphilis, 2 (3).

" 6. *Septic diseases*.—Pyæmia, septicæmia, 2; puerperal fever, 1.

CLASS II.—PARASITIC DISEASES, 1 (1).

Hydatids, 1.

CLASS III.—DIETIC DISEASES, 2 (4).

Starvation, want of breast milk, 1; chronic alcoholism, 1.

CLASS IV.—CONSTITUTIONAL DISEASES, 113 (133).

Rheumatic fever, 1 (4); rheumatism, 1 (4); gout, 1; cancer, malignant disease, 25 (28); tubercular meningitis (acute hydrocephalus), 8; phthisis, 61 (81); other forms of tuberculosis, scrofula, &c., 8 (4); purpura, 1; anæmia, chlorosis, leucocytæmia, 3; diabetes mellitus, 4.

CLASS V.—DEVELOPMENTAL DISEASES, 58 (46).

Premature birth, 21 (15); atelectasis, 4; cyanosis, 1 (4); other congenital defects, 1; old age, 31 (20), at the following ages:—68, 69, 70, 70, 72, 72, 74, 74, 74, 75, 75, 76, 76, 76, 77, 77, 78, 78, 79, 79, 80, 80, 83, 84, 85, 88, 88, 89, 93, and 98.

CLASS VI.—LOCAL DISEASES, 358 (309).

Sub-class 1. *Diseases of the nervous system*, 57 (67).—Inflammation of brain or its membranes, 3; apoplexy, 13; softening of brain, 2; hemiplegia, 3; paralysis, 5; insanity (general paralysis of insane), 18; epilepsy, 3; convulsions, 8; others, 2.

" 2. *Diseases of the organs of special sense*, 1 (1).—Epistaxis and diseases of nose, 1.

CLASS VI.—LOCAL DISEASES—continued.

Sub-class 3. *Diseases of the circulatory system*, 66 (52).—Endocarditis, valvular disease, 25 (15); pericarditis, 6 (3); angina pectoris, 1; syncope, 8; phlebitis, 1; heart disease (undefined), 24.

" 4. *Diseases of the respiratory system*, 151 (99).—Laryngitis, 2; asthma, emphysema, 6; bronchitis, 32 (31); pneumonia, 102 (50); congestion of lungs, 3; pleurisy, 6.

" 5. *Diseases of the digestive system*, 41 (35).—Dentition, 1; diseases of stomach, 1; enteritis, 9 (3); ulceration of intestines, 2; ileus, obstruction of intestine, 4; hernia, 1; peritonitis, 5; gallstones, 1; cirrhosis of liver, 9; other diseases of liver, 6; others, 2.

" 7. *Diseases of the urinary system*, 32 (32).—Nephritis, 14; Bright's disease, 14; uræmia, 4.

" 9. *Diseases of parturition*, 6 (17).—Abortion, 1; placenta prævia, flooding, 2; other accidents of childbirth, 3.

" 11. *Diseases of the integumentary system*, 4 (2).—Carbuncle, 1; cellulitis, 1; eczema, 1; pemphigus, 1.

CLASS VII.—VIOLENCE, 27 (17).

Sub-class 1. *Accident or negligence*.—Fractures, contusions, 13; burn, scald, 2; drowning, 4; suffocation, 1.

" 3. *Suicide*.—Gunshot wounds, 1; cut, 1; poison, 1; drowning, 1; hanging, 2; inhaling charcoal fumes, 1.

CLASS VIII.—ILL-DEFINED AND NOT SPECIFIED CAUSES, 20 (25).

Debility, atrophy, inanition, 15; mortification, 1; tumour, 2; abscess, 1; not specified or ill-defined, 1.

N.B.—The figures in parentheses represent the numbers in the corresponding month of the preceding year.

As compared with the corresponding month of the previous year, deaths from zymotic diseases show an increase of 11, those from developmental diseases of 12, those from local diseases of 49, and those from violence of 10; but those from dietetic diseases fell off by 2, those from constitutional diseases by 20, and those from ill-defined causes by 5. Under the zymotic class, measles caused 14 deaths during the month as against nil in August, 1897, and typhoid fever 5 as against 2; whereas diphtheria caused only 8 deaths as against 12. Under the developmental class, almost the whole increase occurred under the head of old age, an increase of 6 under premature birth having been all but counterbalanced by a decrease of 5 under congenital malformations. Under the head of local diseases, diseases of the respiratory system—which often prove fatal after an attack of measles—caused an increase of 52 deaths as compared with August, 1897, those of the circulatory system an increase of 14, those of the digestive system an increase of 6, and those of the integumentary system an increase of 2; whereas those of the nervous system show a falling-off of 10, and those of parturition of 11—the mortality from the latter having been exceptionally high in August, 1897. Under the head of violence, fatal accidents increased by 4, and suicides by 6. Under the head of constitutional diseases a falling-off of 60 deaths took place from phthisis alone, whilst there was also one of 6 from rheumatic fever and rheumatism; but, on the other hand, there was an increase of 4 in the deaths from scrofula, &c.

The present epidemic of measles, which culminated in April with 99 deaths, is gradually abating—the deaths having since gradually fallen to 14 in August. Since its first outbreak, in December last, this epidemic has carried off 379 persons—principally children. During the last 25 years there have been six conspicuous epidemics of measles, of which the most fatal was the epidemic of 1874-5, which caused 733 deaths; the next that of 1893, which caused 386 deaths; and the next that now prevalent. Such epidemics have occurred at intervals of usually four or five years, and the disease is apparently not confined to any particular season of the year. The following are particulars of the leading outbreaks during the last 25 years:—

DEATHS FROM MEASLES DURING PRINCIPAL EPIDEMICS IN LAST 25 YEARS.

Month.	1874.	1875.	1880.	1884.	1887.	1893.	1898.
January	271	...	1	3	...	22 ¹
February	115	1	...	31
March	81	62
April	14	99
May	8	1	2	80
June	5	2	4	...	42	41
July	6	12	6	2	188	24
August	3	63	22	14	116	14
September	2	60	34	4	31	...
October	2	26	56	19	3	...
November	43	1	6	34	6	2	...
December	180	...	4	19	15	2	...
Total	225	508	174	176	64	386	...

NOTE.—The total in all other years than those named since 1873 was 79.

¹ In the preceding month only 6 deaths occurred.

The localities in which the deaths occurred during the last eight months are shown in the following statement. It will be noticed that by far the highest mortality occurred in Melbourne, Collingwood, and Brunswick, in the order named; and the next highest in Richmond, Fitzroy, South Melbourne, and North Melbourne.

DEATHS FROM MEASLES IN EACH SUB-DISTRICT IN FIRST EIGHT MONTHS OF 1898.

Melbourne City	43	Hawthorn City (2)	9
North Melbourne Town	23	Kew	1
Fitzroy City (2)	30	Footscray City (2)	17
Collingwood City (2)	41	Williamstown Town	5
Richmond City (1)	32	Caulfield Shire (1)	1
Brunswick Town	37	Malvern Shire (1)	6
Northcote Town	9	Boroondara Shire	5
Prahran City	18	Preston Shire	3
South Melbourne City (1)	24	Coburg Shire	6
Port Melbourne Town	7	Nunawading Shire	1
St. Kilda City	6	Hospitals (1)	20
Brighton Town (1)	4		
Essendon Town	10	Total	373
Flemington and Kensington Borough	15		

NOTE.—The figures in brackets indicate the number of deaths in August.

The following is a statement of the deaths set down to diphtheria and typhoid fever in each month of the years 1890 to 1897, and the first eight months of 1898, from which may be traced the rise and fall of the mortality at various periods of the year. It will be noticed that the mortality from typhoid fever usually attains its maximum in March, and is at a minimum from July to November. It will also be noticed that no deaths from typhoid fever occurred in July, 1898, a circumstance without parallel in the corresponding month of any of the eight previous years, although in the first five months of the same year the mortality was by far the highest recorded since 1890.

DEATHS FROM DIPHTHERIA AND TYPHOID FEVER, 1890 TO AUGUST, 1898.

Month.	Deaths from Diphtheria.*										Deaths from Typhoid Fever.							
	1890.	1891.	1892.	1893.	1894.	1895.	1896.	1897.	1898.	1890.	1891.	1892.	1893.	1894.	1895.	1896.	1897.	1898.
January	27	8	6	6	1	2	2	5	5	78	25	16	13	13	26	28	25	38
February	48	10	13	1	5	8	1	6	17	73	32	23	19	22	30	27	21	34
March	66	22	10	2	7	6	7	8	20	89	36	39	21	31	19	25	19	41
April	60	15	6	3	5	5	11	18	13	63	30	28	21	24	20	30	15	36
May	47	24	15	2	4	5	11	22	12	36	20	9	11	22	13	10	10	35
June	55	18	15	1	6	2	6	28	12	20	11	12	17	6	3	6	7	9
July	49	11	6	3	4	4	8	11	12	12	10	8	3	6	3	5	4	nil
August	25	16	4	1	4	4	13	12	8	5	2	6	2	4	5	2	2	5
September	30	16	7	9	5	2	11	14	...	3	6	1	2	4	2	1	nil	...
October	22	9	9	4	3	8	10	12	...	7	nil	5	nil	1	nil	1
November	23	13	6	nil	2	8	8	4	...	4	3	3	2	6	1	5	3	...
December	18	10	3	3	5	3	5	11	...	13	17	4	9	16	20	10	14	...
Total	470	172	100	35	51	57	93	151	...	403	192	154	120	155	142	149	121	...

* Inclusive of diphtheritic croup.

JAMES J. FENTON,
Assistant Government Statist.

AGRICULTURAL STATISTICS, 1897-8.

MEMORANDUM.—At the date at which the Agricultural Statistics are collected it is impossible to obtain a reliable estimate of the produce of Vines and Hops, or of the quantity of Fruit gathered in many of the orchards and gardens, or of the Honey obtained by most of the bee-keepers. The information has, therefore, been ascertained since by means of circulars sent to the growers and bee-keepers.

JAMES J. FENTON,
Assistant Government Statist.

Office of the Government Statist,
Melbourne, 12th September, 1898.

VINES.

TABLE I.—Return of the Number of Growers, the Area cultivated, and the Produce obtained, during the Season 1897-8.

Municipalities.	No. of Growers.	Area.		Produce.			
		Not Bearing.	Bearing.	Grapes.	Wine.	Raisins.	Currants.
		Acres.	Acres.	Cwt.	Gallons.	lbs.	lbs.
<i>Shires.</i>							
Ararates ...	24	117	110	638	200	6,352	112
Ararat ...	51	109	868	11,055	66,464
Avoca ...	17	32	131	2,243	11,565	...	42
Bannockburn ...	11	33	42	502	2,902
Barrabool ...	17	21	45	879	4,819
Beechworth ...	22	15	94	1,111	6,207
Benalla ...	67	160	1,353	24,286	115,862	13,210	980
Bet Bet ...	44	75	292	3,589	13,082	1,408	20
Bright ...	12	9	48	1,352	6,467
Castle Donnington ...	3	5	30	520	784
Charlton ...	17	6	118	887	1,489	1,584	...
Chiltern ...	34	29	323	6,345	21,020
Deakin ...	20	19	177	4,304	11,555	26,505	...
Dimboola ...	9	37	46	220	610	178	...
Donald ...	7	7	23	304	155	142	...
Doncaster ...	51	4	154	3,163
Echuca ...	8	6	63	494	1,950
Eltham ...	22	42	63	793	3,805	10	...
Euroa ...	32	26	233	4,680	19,336	2,370	483
Gordon ...	25	32	228	558	540	3,594	140
Goulburn ...	28	48	491	15,583	93,706	112	20
Huntly ...	65	53	296	5,897	9,290	310	...
Kara Kara ...	39	42	124	1,268	4,022	848	...
Korong ...	69	46	397	2,798	10,077	3,786	47
Kowree ...	8	20	7	14	...	292	...
Lawloit ...	15	9	41	251	90	50	...
Lexton ...	15	39	63	495	1,480
Lillydale ...	20	69	532	12,673	80,415
Lowan ...	40	49	157	1,156	385	441	...
Maldon ...	12	17	20	148	700
Marong ...	43	23	173	2,958	10,586	177	...
Melton ...	3	...	50	1,147	7,500
Mildura ...	222	76	1,795	48,657	59,860	1,280,668	34,571
Mount Alexander ...	12	...	28	168	520
Mount Franklin ...	20	...	42	965	3,828
McIvor ...	10	...	137	3,165	17,350	112	...
Newstead ...	6	3	27	585	2,880
North Ovens ...	64	60	721	16,633	81,029	2,024	5
Numurkah ...	101	27	486	7,413	19,515	3,472	71
Oxley ...	10	12	100	1,425	8,145	1,120	...
Pyalong ...	2	7	20	310	1,610
Rodney ...	157	246	1,487	27,681	49,444	41,123	14,083
Rutherglen ...	221	466	7,382	145,734	745,394	5,836	123
Shepparton ...	30	58	204	1,088	4,000	1,344	...
South Barwon ...	9	16	24	410	160
Stawell ...	92	192	1,088	15,067	74,454	4,668	3
Strathfieldsaye ...	10	2	35	712	870
Swan Hill ...	21	22	78	1,225	630	6,058	...
Templestowe ...	17	4	30	541
Tullaroop ...	31	41	163	1,417	2,275
Tungamah ...	78	27	630	7,574	27,067	30,944	864
Violet Town ...	27	17	184	1,648	6,105	13,794	20
Waranga ...	28	32	251	4,895	27,130	796	28
Whittlesea ...	5	53	26	153	690
Wimmera ...	57	41	255	1,617	2,378	18,604	28
Wodonga ...	21	41	113	2,938	14,550
Yaekandandah ...	81	138	1,348	35,897	189,501	3,624	56
Yarrawonga ...	38	27	357	4,778	15,310	1,032	...
Other Shires*	72	62	270	2,970	11,630	172	...
<i>Cities, Towns, and Boroughs.</i>							
Ararat ...	2	13	30	256	1,488
Bendigo ...	11	3	33	312	380
Dunolly ...	4	10	33	460	2,090
Horsham ...	7	4	27	343	100	3,492	50
Rutherglen ...	18	...	304	6,501	31,200
Other Boroughs*	30	25	72	1,028	4,693
Total, 1897-8	2,364	2,924	24,772	456,897†	1,912,639	1,480,882	51,746
Total, 1896-7	2,603	4,093	23,841	601,053	2,822,263	1,262,888	85,389
Increase	931	217,994	...
Decrease	239	1,169	...	144,156	909,624	...	33,643

* Particulars combined of Shires having an area of 25 acres and under of vines, and also those from which single schedules were received, were as follows:—The Shires of Alexandra, Avon, Bairnsdale, Bellarine, Berwick, Birchip, Boroondara, Borung, Bulla, Balm Funn, Colac, Corio, Cranbourne, Creswick, Dundas, Dunnunkle, Ferntree Gully, Frankston and Hastings, Glenlyon, Grenville, Heidelberg, Keilor, Kyneton, Leigh, Maffra, Metcalfe, Moorabbin, Nunawading, Ripon, Rosedale, Seymour, Talbot, Towong, Upper Yarra, Wycheproof, and Wyndham; the Town of Brunswick; and the Boroughs of Carisbrook, Castlemaine, Chewton, Daylesford, Echuca, Maryborough, Talbot, Tarnagulla, and Wangaratta.

† Of this total the estimated quantity of grapes used for making wine was 294,252 cwt., for making raisins and currants 41,052 cwt., and for table consumption 121,593 cwt.

HOPS.

TABLE II.—Return showing the Number of Growers of Hops, the Area under this Crop, and the Produce obtained during the Season 1897-8.

Municipalities.	No. of Growers.	Area.		Produce.	
		Acres.	Cwt.	Acres.	Cwt.
<i>Shires.</i>					
Bairnsdale ...	20	154	509		
Beechworth ...	8	60	209		
Bright ...	25	110	597		
Colac ...	12	44	142		
Maffra ...	9	84	354		
Oxley ...	51	304	1,205		
Tambo ...	15	111	479		
Other Shires*	9	51	133		
Total, 1897-8	149	918	3,628		
Total, 1896-7	147	945	6,183		
Increase ...	2				
Decrease		27	2,555		

* Particulars combined of Shires having an area of 20 acres and under of Hops were as follow :—The Shires of Avon, Eltham, Healesville, and Heytesbury.

FRUIT.

TABLE III.—Return of the Area* and Quantity, so far as returned, of each kind of Fruit grown for sale (except Grapes) and gathered in Orchards and Gardens of 1 acre and over, during the Seasons 1897-8 and 1896-7.

Description of Fruit.	Number of Trees and Plants, 1897-8.	Area 1896-7.	Quantity Gathered.		Description of Fruit.	Number of Trees and Plants, 1897-8.	Area 1896-7.	Quantity Gathered.	
			1897-8.	1896-7.				1897-8.	1896-7.
LARGE FRUITS.									
Apples ...	936,761	2,896	167,906	176,125	Almonds ...	18,442	8	36,506	32,199
Pears ...	218,674	745	39,858	45,552	Walnuts ...	6,576	2	12,113	12,650
Quinces ...	50,977	121	14,877	13,832	Filberts ...	4,021	9	2,459	6,939
Plums ...	265,894	828	58,162†	45,765	Chestnuts ...	713	...	2,055	438
Cherries ...	226,412	769	35,526	25,431	OTHER.				
Peaches ...	293,268	1,444	45,549	30,943	Melons	Cwt. 17,021	Cwt. 10,786
Apricots ...	287,464	1,909	56,161	44,246	Rhubarb	Doz. bnals. 170,466	Doz. bnals. 133,284
Nectarines ...	6,018	108	1,636	632	Tomatoes	Cwt. 51,788	Cwt. 32,893
Oranges ...	43,261	401	7,071	5,091	Area distinguished ... 28,150 10,517				
Lemons ...	58,522	552	10,725	5,970	Area not distinguished 3,265 21,513				
Figs ...	32,356	100	4,180	2,313	Total 31,415 32,030				
Loquats ...	4,161	3	591	665					
Medlars ...	381	...	35	53					
Passion Fruit ...	193	...	4	60					
Guavas ...	47	...	5	3					
SMALL FRUITS.									
Raspberries ...	1,495,316	436	6,525	9,520					
Strawberries ...	3,296,000	124	3,189	3,769					
Gooseberries ...	172,811	47	6,727	6,299					
Mulberries ...	1,211	...	679	518					
Blackberries ...	210	...	58	35					
Currants (black, red, and white) ...	41,539	15	1,350	867					
Olives ...	4,928	...	422	106					

NOTE.—As the attempt to arrive at the "area" in 1895-6 and 1896-7 under each class of fruit failed, only about one-third of the whole area having been returned, it was decided for 1897-8 to ask the fruit-growers for the number of trees and plants instead, with the result that particulars were obtained for nine-tenths of the whole area. From the number of trees the approximate area can, of course, be easily estimated if desired. It is stated that a large number of trees are not yet bearing. In 1897-8 the number of persons growing fruit for sale (orchardists) was 3,879; and in 1896-7, 4,067.

* Indicated by the number of trees and plants in 1897-8.

† Including 39 cwt. of Persimmons.

TABLE IV.—Return showing the Municipalities in which 5,000 cwt. and over of Large Fruits, 1,000 cwt. and over of Small Fruits, and 1,000 lbs. and over of Nuts, were stated to have been gathered for sale in 1897-8.

Shires.	Quantity gathered.	Shires.	Quantity gathered.	Shires.	Quantity gathered.
LARGE FRUITS.					
Doncaster ...	46,804	Mount Alexander ...	6,054	North Ovens ...	7,784
Bannockburn ...	24,491	Colac ...	5,847	Mildura ...	3,812
Eltham ...	18,085	Marong ...	5,788	Rodney ...	3,125
Frankston and Hastings ...	17,924	Other Municipalities ...	158,615	Rutherford ...	2,765
Strathfieldsaye ...	17,531	Total Large Fruits ...	442,286	Eltham ...	2,701
Rodney ...	15,475				
Lillydale ...	15,275				
Metcalfe ...	13,241				
Nunawading ...	13,071				
Mulgrave ...	12,945				
Moorabbin ...	11,987				
Bairnsdale ...	10,250				
Berwick ...	9,892				
Templestowe ...	8,171				
Ararat ...	8,169				
Bet Bet ...	7,868				
Whittlesea ...	7,465				
Heidelberg ...	7,338				
SMALL FRUITS.					
Lillydale ...	4,691				
Eltham ...	1,910				
Daylesford (Borough) ...	1,394				
Upper Yarra ...	1,181				
South Barwon ...	1,029				
Sumnyong (Borough) ...	1,026				
Other Municipalities ...	7,719				
Total Small Fruits ...	18,950				
NUTS.					
					1,610
					1,443
					1,383
					1,380
					1,293
					1,237
					17,169
Total Nuts ...					53,133

TABLE V.—Return of Dried Fruit, showing quantity (so far as returned) of each kind dried in 1897-8 (weight after drying) except Grapes, and the Municipalities in which 250 lbs. or over were dried.

Shires.	Apples.	Prunes.	Peaches.	Apricots	Figs.	Total.
	lbs.	lbs.	lbs.	lbs.	lbs.	lbs.
Mildura	234	4,104	37,354	208,673	34,008	284,139
Rodney	234	661	1,062	8,568	251	10,776
Swan Hill	130	77	150	490	350	1,197
Maldon	616	146	12	12	6	792
Rutherglen	56	419	225	700
Euroa	232	66	64	59	200	621
Avon	210	20	300	536
North Ovens	157	300	50	30	...	380
Korong	132	...	11	37	339
Numurkah	20	170	30	50	270
Arapiles	50	200	...	250
Other Municipalities	474	2,325	200	2,265	244	5,508
Total	2,103	7,851	39,420	220,757	35,371	305,502

TABLE VI.—Returns showing the Municipalities having 500 acres and upwards under Orchards and Gardens, excluding market and private gardens, in 1897-8.

Shires.	Area.	Shires.	Area.
	Acres.		Acres.
Mildura	3,055	Mulgrave	742
Doncaster	2,574	Berwick	722
Lillydale	1,853	Metcalf	665
Eltham	1,830	Whittlesea	616
Rodney	1,483	Heidelberg	562
Frankston and Hastings	1,356	Templestowe	544
Nunawading	1,181	Other Municipalities	12,605
Strathfieldsaye	843		
Marong	764	Total orchards and gardens	31,415 *

* Exclusive of 4,007 acres under orchards growing fruit for private use.

HONEY AND BEESWAX.

TABLE VII.—Return of the Quantity (so far as returned) of Honey and Beeswax stated to have been obtained by Bee-keepers during the Seasons 1896-7 and 1897-8.

Season.	Bee-keepers.	Bee Hives.	Honey.	Beeswax.
			lbs.	lbs.
1896-7	3,219	21,770	592,422	20,798
1897-8	1,837	14,225	195,163	7,782
Increase
Decrease	1,362	7,545	397,259	13,016

The Post Office Acts. REGULATIONS.

INLAND PACKETS AND FOREIGN PACKETS TO NEW SOUTH WALES, QUEENSLAND, SOUTH AUSTRALIA, WEST AUSTRALIA, TASMANIA, NEW ZEALAND, FIJI, BRITISH NEW GUINEA, OR NEW HEBRIDES.

IN pursuance of the provisions of the Post Office Acts, the Administrator of the Government, with the advice of the Executive Council, has, by Order made on the 12th day of September, 1898, made the following Regulations, viz.:

Inland Packets and Foreign Packets to New South Wales, Queensland, South Australia, West Australia, Tasmania, New Zealand, Fiji, British New Guinea, or New Hebrides be divided under the following heads, viz.:(1) Commercial Papers;(2) Printed Papers; and (3) Patterns and Samples, Packets of Merchandise, &c.

Weight and Dimensions.

Commercial Papers and Printed Papers.—Maximum weight, 4 lbs. Dimensions not to exceed 2 feet in length, 1 foot in width or depth.

Patterns and Samples, Packets of Merchandise, &c.—Maximum weight, 1 lb. Dimensions not to exceed 2 feet in length, 1 foot in width or depth.

Commercial Papers shall include the following:—

Acceptances.
Accounts and invoices receipted or unreceipted. The remark "with thanks" will be allowed, but printed or written communications in the nature of a letter or of the character of actual or personal correspondence, by code or otherwise, render them chargeable as letters.

Ordinary trade notices, such as the following, may be printed or stamped upon invoices or accounts, viz.:"All empties returned must be advised"; "When remitting please return the statement to be receipted"; "Terms, cash in advance"; "Terms, 2½ per cent. discount on cash"; "A cheque will oblige"; "This settles your account up to date."

Any written memorandum, except a notification stating when and how goods are forwarded, either upon an invoice or account, or detached from but forwarded therewith, even if in the terms quoted in the preceding paragraph, will render the packet chargeable at letter rate of postage. *Bona fide* advertisement sheets, promissory notes signed or unsigned, circulars, and other printed matter, provided it is not in the nature of personal correspondence, may, however, be enclosed with invoices or accounts.

Affidavits.
Bankers' packets (*i.e.*, packets sent from one bank to another) containing bank notes, cheques, cheque-books, drafts, or orders, except to West Australia and New Zealand.

Bank pass-books may be sent from or to any bank at packet rates, provided they are enclosed in covers with the ends sufficiently open to admit of postal officials seeing that "pass-books" only are being transmitted. The packet must be indorsed "Pass-book only."

Bills of exchange.
Bills of lading and ships' manifests.
Briefs.
Cheque-books.
Deeds or copies thereof.
Depositions.
Drafts.
Examination papers (corrections allowed, but nothing in the nature of a letter).

Insurance documents, not being in the nature of a letter.
Invoices (see Accounts).
Legal documents, not being in the nature of a letter.
Manuscript of books or for printing (forms filled up in writing with information for printing or publication).
Music (written).
Obliterated stamps.
Pass-books or cards connected with any society.
Pay-sheets.
Policies of insurance.
Powers of attorney.

Proxy forms or notices in which may be inserted such particulars as date, signature, name of proxy, date of meeting, name

of shareholder or member, and number of votes, provided that nothing appears in the document in writing, or print which does not form part of the document as a legal instrument.

Rate notices.
Receipts (see Accounts).
Recognisances.
Scrip.
Specifications.
Spent letters, *i.e.*, letters which have passed through the post, and been read by the addressee.
Stock-sheets.
Way-bills.
And other similar articles.

Printed papers shall include the following:—

Balance-sheets and reports (printed) of public societies and companies.

Cards, either plain, or bearing printed matter or pictures, or both (the name only of the addressee may be written on the face of such cards). Birthday, Christmas, Easter, or New Year cards may have written on them complimentary or such like remarks, together with the names and addresses of the senders, and of the person for whom the cards are intended, also the date of sending. (For example—"To John Smith, with best wishes from Mary Smith, Christmas, 1898.") But cards having messages or other communications written on them, such as "Hoping to see you shortly," "Be sure to write soon," will be liable to letter rate of postage.

Catalogues, printed (prices in figures may be written).
Circulars, *i.e.*, letters wholly printed, engraved, lithographed, chromographed, or produced by other mechanical process (except the copying press and typewriter, or imitations thereof), bearing internal evidence that they are intended for transmission in identical terms to several persons (the name of the addressee may, however, be aided in writing); but in the case of circulars not wholly printed in ordinary type, or engraved or lithographed—that is, circulars produced by other mechanical process, such as chromography, &c., at least twenty copies of such circular must be submitted to the Post Office, and be posted at the same time, in order to constitute it a circular, otherwise every copy will be charged letter rates.

Drawings.
Engravings.
Fashion plates or similar publications.
Maps.
Merchants' cards. See Travellers' cards.
Notices of subscriptions or premiums due, printed, engraved, lithographed, or produced by other mechanical process (names, dates, and amounts only to be inserted in writing).
Notices of meeting, the name, date, object, and place of meeting may be indicated in writing.
Paintings.
Photographs (not on glass, except in cases of leather or other strong material).
Pictures.
Placards.
Plans.
Prices current, printed (prices of articles included therein may be filled in in writing).
Printed matter.
Printers' proofs.
Prints.
Prospectuses (printed).
Reports (printed) of societies or public companies.
Travellers' cards and circulars (the date of sending, the name of the traveller, and the date of visit may be inserted in writing, also the time of departure of train or steamer, and the name of the latter by which the goods are forwarded; catalogue or price list may be enclosed.)
Valentines (printed).
And other similar articles.

Patterns and Samples, Packets of Merchandise, &c., shall include the following:—

Bottles containing fluid (except dangerous liquids, acids, and intoxicating liquors). The bottles must be very securely corked, so that their contents cannot escape, carefully packed in cotton wool or other absorbent material, and enclosed in tin cases or boxes, sufficiently strong to prevent breakage of the bottles and damage to the mails.

Merchandise.
Mineral specimens.
Paper.
Parchment or vellum.
Patterns (manufacturers' or trade mark and prices may accompany them).
Queen bees and live but harmless entomological specimens under special regulations.
Samples (manufacturers' or trade mark and prices may accompany them).
Seeds.

Wedding cake (securely packed).
And other similar articles.
The above-named articles, included under the heading of "Patterns and Samples, Packets of Merchandise, &c.," will not be forwarded to Queensland as packets if they possess saleable value.

The Orders in Council on the same subject, dated 18th July, 1892, and 2nd October, 1894, respectively, have been cancelled by the Order of the 12th September, 1898, aforesaid.

JOHN GAVAN DUFFY,
Postmaster-General.

Post Office and Telegraph Department,
Melbourne, 12th September, 1898.

HEATHCOTE WATERWORKS TRUST.—DISTRICT INCREASED.

At the Executive Council Chamber, Melbourne, the twelfth day of September, 1898.

PRESENT:

His Excellency the Administrator of the Government.
Sir George Turner | Mr. Williams
Mr. Peacock | Mr. Foster.
Mr. Gavan Duffy

WHEREAS by section 20 of the *Water Act 1890* (No. 1136) it is enacted that the Governor in Council may from time to time, after any Waterworks Trust has been by Order in Council duly constituted, make additional Orders in Council not inconsistent with the provisions of the said Act relating to such Waterworks Trust, and that the Governor in Council may in any such Order, among other things, increase or diminish the extent of the Waterworks District of such Waterworks Trust: And whereas by an Order in Council bearing date the 27th March, 1893, a Waterworks Trust known as the Heathcote Waterworks Trust was duly constituted, and the boundaries of the land comprising the Waterworks District of the said Trust were, in and by the said Order in Council, defined and limited: And whereas it is expedient to increase the extent of the said Waterworks District: Now therefore His Excellency the Administrator of the Government, by and with the advice of the Executive Council, and in pursuance of the provisions of the said Act, doth order that the Waterworks District of the said Heathcote Waterworks Trust shall be increased by the addition thereto of the lands comprised within the following boundaries:—

Portion I.—A strip of land fifty links in width, extending along the whole course of water-race known as Hedley's, commencing at the junction of said race with the west boundary of Borough of Heathcote, in the parish of Heathcote; thence in a general direction south-easterly through the parish of Heathcote to the intersection of the race with the west boundary of the most southerly portion of existing Trust district west of allotment 37c.

Portion II.—Commencing at the intersection of the race with the south boundary of the most southerly portion of present Trust district, opposite the north-west angle of allotment 37c, parish of Heathcote; thence south-easterly and north-easterly through allotment 37d to the south-east angle of allotment 37f.

Portion III.—Commencing at the intersection of the race with the east boundary of the most southerly portion of existing Trust district; thence in a general direction south-easterly through the parishes of Heathcote and Tooborac to Reservoir No. 1, situate at the north boundary of allotment 6, on McIvor Creek, in the parish of Tooborac; together with an area of five acres two roods thirteen perches at Reservoir No. 1.

Portion IV.—Commencing at a point on the south boundary of township of Heathcote, thirteen chains east of the south-west angle thereof; thence in a general direction south-easterly to its intersection with Portion I., in the parish of Heathcote.

All of which boundaries are as shown on an Order in Council plan deposited in the office of the Minister of Mines and Water Supply, Melbourne.

And His Excellency the Administrator of the Government, by and with the advice aforesaid, doth hereby further order that, notwithstanding the increase in the district of the said Heathcote Waterworks Trust hereby made, the Commissioners of the said Trust shall continue to consist of the councillors for the time being of the Central Riding of the Shire of McIvor and three other persons.

And the Honorable Henry Foster, Her Majesty's Minister of Mines and Water Supply for Victoria, shall give the necessary directions herein accordingly.

THOS. BRISBANE,
Acting Clerk of the Executive Council.

POLLING PLACES FOR THE ELECTORAL DISTRICT OF BRIGHTON.

At the Executive Council Chamber, Melbourne, the twelfth day of September, 1898.

PRESENT:

His Excellency the Administrator of the Government.
Sir George Turner | Mr. Williams
Mr. Peacock | Mr. Foster.
Mr. Gavan Duffy

IN pursuance of the provisions contained in *The Constitution Act Amendment Act 1890* (54 Vict. No. 1075, section 207), His Excellency the Administrator of the Government, with the advice of the Executive Council, doth by this present Order appoint

THE CENTRE ROAD (between the East Brighton Railway Station and the Boundary Road)
to be a Polling Place within and for the Brighton East Division of the Electoral District of Brighton, and

HIGBETT ROAD (between Point Nepean Road and Bluff Road)
to be a Polling Place within and for the Brighton South Division of the said Electoral District.

And the Honorable Alexander James Peacock, Her Majesty's Chief Secretary for Victoria, shall give the necessary directions herein accordingly.

THOS. BRISBANE,
Acting Clerk of the Executive Council.

Factories and Shops Acts.

SPECIAL BOARD TO DETERMINE LOWEST RATES OF PAYMENT FOR MANUFACTURE OF ARTICLES OF WOMEN'S AND GIRLS' UNDERCLOTHING.—APPOINTMENT OF CHAIRMAN.

At the Executive Council Chamber, Melbourne, the twelfth day of September, 1898.

PRESENT:

His Excellency the Administrator of the Government.

Sir George Turner	Mr. Williams
Mr. Peacock	Mr. Foster.
Mr. Gavan Duffy	

WHEREAS by the Factories and Shops Acts it is enacted that in order to determine the lowest prices or rates which may be paid to any person or persons or classes of persons for wholly or partly preparing or manufacturing, either inside or outside a factory or work-room, any particular articles of clothing or wearing apparel, the Governor in Council may, if he think fit, from time to time appoint a Special Board consisting of not less than four or more than ten members, elected as may be prescribed, and a chairman, and that such members shall within fourteen days after their appointment nominate in writing some person (not being one of such members) to be the chairman of such Special Board; and that such person shall be appointed by the Governor in Council to such office: And whereas Matthew Balfe, Esq., J.P., has been nominated by the Special Board appointed under the provisions of the Acts aforesaid to determine the lowest prices or rates which may be paid to any person for wholly or partly preparing or manufacturing either inside or outside a factory or work-room all articles of women's and girls' underclothing except stays and corsets, also night-gowns, blouses, pinafores, aprons, and infants' gowns and underclothing, as the chairman of such Special Board: Now therefore His Excellency the Administrator of the Government, with the advice of the Executive Council, pursuant to the provisions of sub-section (1) of section 15 of the *Factories and Shops Act 1896*, doth hereby appoint

MATTHEW BALFE, Esquire, J.P.,

to be the chairman of the said Special Board.

And the Honorable Alexander James Peacock, Her Majesty's Chief Secretary for Victoria, shall give the necessary directions herein accordingly.

THOS. BRISBANE,
Acting Clerk of the Executive Council.

Factories and Shops Acts.

REGULATION—HOURS OF CLOSING OF BUTCHERS' SHOPS, CITY OF PRAHRAN.

At the Executive Council Chamber, Melbourne, the twelfth day of September, 1898.

PRESENT:

His Excellency the Administrator of the Government.

Sir George Turner	Mr. Williams
Mr. Peacock	Mr. Foster.
Mr. Gavan Duffy	

WHEREAS by the Factories and Shops Acts it is enacted that the Governor in Council may make regulations to have effect within any specified municipal district or any specified part of such district for, amongst other things, requiring shops within such district other than those mentioned in the Fourth Schedule to the *Factories and Shops Act 1890* to close before the hours mentioned in the said Factories and Shops Acts, provided a petition shall have been previously addressed to the Governor in Council, and forwarded to the Minister, certified to by the municipal clerk as having been signed by a majority of the shopkeepers keeping shops of such class within such district: And whereas a petition has been so addressed and forwarded praying that a regulation be made requiring that all butchers' shops (being shops not included in the Fourth Schedule to the *Factories and Shops Act 1890* aforesaid) in the municipal district of the City of Prahran shall be closed on the evenings of Monday, Tuesday, and Thursday at six o'clock, on Friday at forty-five minutes past six o'clock, and on Saturday at forty-five minutes past nine o'clock in each and every week: And whereas such petition has been certified to by the municipal clerk of the said district as having been signed by a majority of the shopkeepers keeping butchers' shops within the said district: Now therefore His Excellency the Administrator of the Government, with the advice of the Executive Council, doth hereby make the following Regulation, that is to say:—

All butchers' shops within the municipal district of the City of Prahran shall be closed on the evenings of Monday, Tuesday, and Thursday at six o'clock, on the evening of Friday at forty-five minutes past six o'clock, and on the evening of Saturday at forty-five minutes past nine o'clock in each and every week.

And the Honorable Alexander James Peacock, Her Majesty's Chief Secretary for Victoria, shall give the necessary directions herein accordingly.

THOS. BRISBANE,
Acting Clerk of the Executive Council.

Defences and Discipline Act 1890.

VICTORIAN NAVAL AND MILITARY FORCES.—ALTERATION OF FINANCIAL AND STORE REGULATIONS.

At the Executive Council Chamber, Melbourne, the twelfth day of September, 1898.

PRESENT:

His Excellency the Administrator of the Government.

Sir George Turner	Mr. Williams
Mr. Peacock	Mr. Foster.
Mr. Gavan Duffy	

WHEREAS by Part I. of the *Defences and Discipline Act 1890* it is amongst other things provided that the Governor in Council may make rules and regulations for the employment, removal, or dismissal, and for the better government, of persons engaged by virtue of the said Part of the said Act, and for enforcing good order and discipline among them, and otherwise carrying out the said Part of the said Act, and from time to time amend, alter, or amend the same, and substitute others in lieu thereof: Now therefore His Excellency the Administrator of the Government of Victoria, with the advice of the Executive Council thereof, doth hereby make the following additions to and alterations in the Financial and Store Regulations for the Victorian Naval and Military Forces (that is to say):—

PART II.—PAY OF MILITIA FORCES.—SECTION II.—NAVAL BRIGADE.—I.—RATES OF PAY (GENERAL).

In the scale of pay in para. 45, before the item "Lieutenants," the following item is added:—

Lieutenant in command	£50
-----------------------	-----

SECTION III.—VICTORIAN MILITIA.—I.—RATES OF PAY (GENERAL).

In the scale of pay in para. 61, under the head of "Submarine Mining Company, Victorian Engineers," after the item "Captains," the following item is added:—

Majors—	
5 whole days, at 48s.	£12 0 0
15 half-days, at 24s.	18 0 0
25 night drills, at 8s.	10 0 0
	£40 0 0

PART VII.—STORES.—SECTION I.—GENERAL REGULATIONS.—ORDNANCE STORES.

After paragraph 136A the following paragraph is added:—
136A. Ammunition and explosives required must not be included in requisitions dealing with other stores, but must be placed on separate requisitions.

And the Honorable William McCulloch, Her Majesty's Minister of Defence for Victoria, shall give the necessary directions herein accordingly.

THOS. BRISBANE,
Acting Clerk of the Executive Council.

VICTORIAN RAILWAYS.

CHEAP EXCURSIONS.

First and second class return tickets, at 1½d. and 1d. per mile respectively, available by the specials only going, and for return by all ordinary trains (express excepted) for one calendar month, will be issued as under, and the trains will run on the dates specified. Children under twelve years half fare. For further particulars see posters at stations.

Bendigo—Mittiamo.—Thursday, 22nd September—From Melbourne to Bendigo and all stations thence to Mittiamo inclusive. Friday, 23rd September—To Melbourne from Mittiamo and all stations thence to Bendigo inclusive. Tickets can be obtained at the Central Booking Office, Flinders-street; Spencer-street, or at the respective stations (as the case may be), up till 12 noon of Wednesday, 21st September. Thursday's special train will leave Spencer street at 9.30 a.m., and Friday's will leave Mittiamo at 11 a.m., and Bendigo at 1.20 p.m.

Prairie—Swan Hill.—Monday, 26th September—From Melbourne to Prairie and all stations thence to Swan Hill inclusive. Tuesday, 27th September—To Melbourne from Swan Hill and all stations thence to Prairie inclusive. Tickets can be obtained at the Central Booking Office, Flinders-street; Spencer-street, or at the respective stations (as the case may be), up till 12 noon of Saturday, 24th September. Monday's special train will leave Spencer-street at 8.10 a.m., and Tuesday's will leave Swan Hill at 7.40 a.m., Kerang at 9.15 a.m., and reach Melbourne at 5.50 p.m.

Korong Vale—Wycheproof—Sea Lake.—Thursday, 29th September—From Melbourne to Korong Vale and all stations thence to Sea Lake inclusive. Friday, 30th September—To Melbourne from Sea Lake and all stations thence to Korong Vale inclusive. Tickets can be obtained at the Central Booking Office, Flinders-street; Spencer-street, or at the respective stations (as the case may be), up to 12 noon of Wednesday, 28th September. Thursday's special train will leave Spencer-street at 9.50 a.m., and Friday's will leave Sea Lake at 7.25 a.m., Wycheproof at 9.55 a.m., and Korong Vale at 12 noon.

Bendigo—Echuca.—Thursday, 29th September—From Melbourne to Bendigo and all stations thence to Echuca inclusive. Friday, 30th September—To Melbourne from Echuca and all stations thence to Bendigo inclusive. Tickets can be obtained at the Central Booking Office, Flinders-street; Spencer-street, or at the respective stations (as the case may be), up till 12 noon

of Wednesday, 28th September. Thursday's special train will leave Spencer-street at 8.19 a.m., and Friday's will leave Echuca at 10.15 a.m., Bendigo at 1.30 p.m., and reach Melbourne at 5.22 p.m.

SUNDAY SCHOOL AND OTHER EXCURSIONS ON CUP DAY AND PRINCE OF WALES' BIRTHDAY.

Applications for train accommodation on Cup Day should reach the Chief Traffic Manager not later than 19th October, and for Prince of Wales' Birthday not later than 26th October. The Department can only provide for a limited number of excursionists.

OAKLANDS HUNT CLUB RACES AT MOONEE VALLEY.

On Saturday, 17th September, trains will leave Flinders-street for Moonee Ponds at 12.35, 12.50, 12.56, 1.5, 1.10, 1.15, 1.25, 1.40, 2.10, and 2.31 p.m. Fares—First class, 7d.; second class, 5½d.

MENTONE RACES.

On Tuesday, 20th September, special trains, stopping at Caulfield, will leave Flinders-street for Mentone at 11.57 a.m., 12.43, 1.8, and 1.28 p.m., and return when the races are over. Race fares as usual.

Mordialloc line.—On the above date the trains leaving Prince's-bridge at 12.20 and 1.10 p.m. will not stop at Mentone, but Mentone periodical ticket holders and holders of return halves of tickets issued at Mentone can travel by the race specials.

ASPENDALE PARK RACES.

On Thursday, 22nd September, trains stopping at Caulfield will leave Flinders-street for race-course platform at 12.4, 12.55, 1.9, and 1.40 p.m., and return after the races. The 1.10 p.m. ordinary train will not stop at Aspendale Park. Race fares as usual. For further particulars see posters at stations.

MELBOURNE HUNT CLUB RACES AT FLEMINGTON RACE-COURSE.

On Saturday, 24th September, trains will run as required from 12 noon till 2 p.m., and at 2.15 p.m. The usual arrangements as to entrance of passengers will be carried out.

ALBURY AND BENDIGO TRAINS.

On Saturday, 24th September, passengers for the 12.5 p.m. train to Albury and the 12.15 p.m. train to Bendigo will be booked at and enter by the gate in Spencer-street next Collins-street.

(By order) R. G. KENT, Secretary.

CEMETERIES.

ACCOUNTS of Trustees, pursuant to the provisions of section 32 of the *Cemeteries Act 1890* (54 Vict. No. 1072):—

BOOLARA PUBLIC CEMETERY.

1st January to 31st December, 1896.

RECEIPTS.	
Balance	£16 2 7
Fees for graves, &c.	15 10 0
	£31 12 7
EXPENDITURE.	
Office expenses	£0 4 0
Works	7 0 0
Grave-digging	6 0 0
Contingencies	0 2 9
Balance	18 5 10
	£31 12 7

W. F. O'GRADY,
W. H. PENALUNA,
D. T. LATTEK,
Trustees.

Declared at Morwell the 20th day of June, 1898, before THOMAS WALSH.

BOOLARA PUBLIC CEMETERY.

1st January to 31st December, 1897.

RECEIPTS.	
Balance	£18 5 10
Fees for graves, &c.	6 0 0
	£24 5 10
EXPENDITURE.	
Office expenses	£0 2 2
Grave-digging	2 0 0
Balance	22 3 8
	£24 5 10

W. F. O'GRADY,
W. H. PENALUNA,
D. T. LATTEK,
Trustees.

Declared at Morwell the 20th day of June, 1898, before THOMAS WALSH, J.P.

BUANGOR PUBLIC CEMETERY.

1st January to 31st December, 1897.

RECEIPTS.	
Balance	£17 0 0
Fees for graves, &c.	4 0 0
Purchase of ground	6 0 0
	£14 17 0

EXPENDITURE.	
Salaries	£3 0 0
Office expenses	0 4 0
Works	0 5 0
Grave-digging	2 0 0
Balance	9 8 0
	£14 17 0

RICH. GRANGE,
LUKE FAY,
EWEN McLEOD,
Trustees.

Declared at Buangor the 25th day of August, 1898, before ROB. HORNSBY, J.P.

CHILTERN PUBLIC CEMETERIES.

1st January to 31st December, 1897.

RECEIPTS.	
Balance	£23 10 5
Fees for graves, &c.	83 10 0
	£107 0 5

EXPENDITURE.	
Salaries	£12 10 0
Office expenses	1 13 6
Works	10 5 0
Grave-digging	39 15 0
Balance	42 16 11
	£107 0 5

ANDREW KILGOUR,
JOSIAH GEORGE,
J. W. BOUCHER,
Trustees.

Declared at Chiltern the 10th day of May, 1898, before C. F. HARKIN, J.P.

NEERIM PUBLIC CEMETERY.

1st January, 1896, to 31st December, 1897.

RECEIPTS.	
Balance	£8 19 3
Fees for graves, &c.	22 5 0
	£31 4 3

EXPENDITURE.	
Balance	£31 4 3

JOHN HOPKINS,
B. H. HARRISON,
A. McCORMACK,
Trustees.

Declared at Neerim the 25th day of February, 1898, before A. ENGLISH, J.P.

TATYOON PUBLIC CEMETERY.

1st January to 31st December, 1896.

RECEIPTS.	
Balance	£3 13 9
Fees for graves, &c.	4 0 0
	£7 13 9

EXPENDITURE.	
Office expenses	£0 1 10
Balance	7 11 11
	£7 13 9

DAVID MARTIN,
A. McDOUGALL,
JOHN CARROLAN,
Trustees.

Declared at Tatyoon the 2nd day of August, 1898, before Wm. S. BRYANT, J.P.

TATYOON PUBLIC CEMETERY.

1st January to 31st December, 1897.

RECEIPTS.	
Balance	£7 11 11

EXPENDITURE.	
Office expenses	£0 0 10
Works	2 14 5
Balance	4 16 8
	£7 11 11

DAVID MARTIN,
A. McDOUGALL,
JOHN CARROLAN,
Trustees.

Declared at Tatyoon the 2nd day of August, 1898, before Wm. S. BRYANT, J.P.

APPROACHING LAND SALES.

SALES of Crown Lands in Fee simple to be held at the undermentioned places and dates, viz.:-

	No. of Gazette.
Bendigo— Tuesday, 27th September	80
Casterton— Thursday, 22nd September	78
Castlemaine— Monday, 26th September	78

Lands and Survey Office, Melbourne.

LANDS TEMPORARILY RESERVED FROM SALE,
ETC.

IN pursuance of the provisions of the *Land Act 1890* (54 Vict. No. 1106, § 10 and 13) and the *Education Act 1890* (54 Vict. No. 1086, § 4): Notice is hereby given that the Administrator of the Government, with the advice of the Executive Council, has, by Orders made on the 12th day of September, 1898, reserved, temporarily, from sale and leasing, and from having a licence granted in respect thereof, and has also (unless where otherwise specified) excepted from occupation for mining purposes or for residence or business under any miner's right or business licence, in pursuance of section 10 of the *Land Act 1890* aforesaid, the lands hereinafter described, viz.:-

CARLYLE.—Site for Watering purposes, also excepted from occupation for residence or business under any miner's right or business licence.—Two acres three roods five perches, county of Bogong, parish of Carlyle: Commencing at a point bearing N. 73° 26' E. one chain fifty-six links from the south-east angle of allotment 25 of section 45; bounded thence by a road bearing N. 0° 13' W. five chains fifty-four links; thence by J. O'Meara's licensed block bearing N. 89° 45' E. five chains ninety-six links and S. 0° 15' E. three chains eighty links; and thence by a road bearing S. 73° 26' W. six chains twenty-one links to the point of commencement.—(C.187(1)) (98.C.6412).

GOSCHEN.—Site for Public Recreation, also excepted from occupation for residence or business under any miner's right or business licence.—Eight acres, county of Tatchera, township of Goschen: Commencing at the intersection of the south-west side of Loch-street and the north-west side of Normanby-street; bounded thence by the latter street bearing S. 42° 57' W. eight chains seventy-five links; thence by lines bearing respectively N. 47° 3' W. nine chains fourteen links and N. 42° 57' E. eight chains seventy-five links; and thence by Loch-street aforesaid bearing S. 47° 3' E. nine chains fourteen links to the point of commencement.—(G.231) (98.C.6429).

HAYANMI.—Site for Water Supply and Camping purposes, also excepted from occupation for residence or business under any miner's right or business licence.—Nineteen acres, more or less, county of Bendigo, parish of Hayanmi: Commencing at the south-west angle of allotment 153; bounded thence by that allotment bearing north to the permanent reserve one chain fifty links wide along the right bank of the Bullock Creek; thence by that reserve south-westerly to the road forming the south boundary of the parish; and thence by that road bearing east to the point of commencement.—(H.117(2)) (98.C.6462).

NEWMERELLA.—Site for Public purposes, also excepted from occupation for residence or business under any miner's right or business licence.—County of Tambo, parish of Newmerella: The land lying between the three-chain road extending from the south-west angle of allotment 1 of section C to the Snowy River and the land along the sea-coast already temporarily reserved therefor.—(L.P.40) (97.T.9705).

TARRAVOUKYAN.—Site for Conservation of Water, also excepted from occupation for residence or business under any miner's right or business licence.—Three acres twenty-four perches and seven-tenths, county of Dundas, town of Tarravoukyan, being subdivision 17 of allotment 52: Commencing at the north-west angle of the subdivision, bounded thence by a road bearing east three chains forty-one links; thence by subdivision 18 bearing south nine chains twenty-five links; thence by a right-of-way bearing west three chains forty-one links; and thence by subdivision 16 bearing north nine chains twenty-five links to the point of commencement.—(T.157(1)) (98.C.6761).

TATURA.—Site for Water Supply purposes, also excepted from occupation for residence or business under any miner's right or business licence.—Two roods, county of Rodney, town of Tatura, being allotment 10 of section 2: Commencing at the north-east angle of the allotment; bounded thence by Fraser-street bearing S. 0° 5' E. five chains; thence by Kerferd-street bearing S. 89° 55' W. one chain; thence by allotment 9 bearing N. 0° 5' W. five chains; and thence by Casey-street bearing N. 89° 55' E. one chain to the point of commencement.—(T.252(1)) (98.C.7028).

TULLYVEA.—Site for a State School (Application No. 3097), also excepted from occupation for mining purposes or for residence or business under any miner's right or business licence.—Two acres, county of Lowan, parish of Tullyvea, being part of Mallee allotment 88: Commencing at a point bearing east fifty links from the south-west angle of the allotment; bounded thence by lines bearing respectively north five chains, east four chains, and south five chains; and thence by Mallee allotment 88 bearing west four chains to the point of commencement.—(97.98.218) (98.C.6442).

VALHALLA.—Site for a Quarry, also excepted from occupation for residence or business under any miner's right or business licence.—Three roods ten perches, more or less, county of Tanjil, township of Valhalla: Commencing at a point bearing N. 50° 5' E. one chain fifty-four links, N. 31° 40' W. two chains thirty links, N. 29° 20' E. two chains fifty-nine links, N. 69° 5' E. two chains, N. 8° 40' W. two chains seventy-six links, N. 35° 40' E. one chain ninety-eight links, and N. 65° 3' E. one chain sixty-three links from the north-east angle of allotment 131; bounded

thence by lines bearing respectively N. 35° 40' W. two chains eighty-five links, N. 30° 20' E. three chains twenty-eight links, S. 53° 13' E. three chains sixty links, S. 33° 45' W. three chains eleven links, and S. 65° 3' W. one chain twenty-nine links to the point of commencement. Excepting the portion permanently reserved, one chain wide, along the eastern branch of Stringer's Creek.—(W.277(2)) (98.C.6912).

R. W. BEST,
Commissioner of Crown Lands and Survey,
Lands and Survey Office,
Melbourne, 12th September, 1898.

PROPOSED REVOCATION OF THE TEMPORARY
RESERVATION OF LANDS.

IN pursuance of the provisions of the *Land Act 1890* (54 Vict. No. 1106, § 10 and 13): Notice is hereby given that it is the intention of the Administrator of the Government, with the advice of the Executive Council, to revoke the temporary reservations of the lands hereinafter referred to, viz.:-

The following Notice was gazetted 1^o on 2 September, pursuant to Order of 29 August, 1898.

QUAMBATOOK.—The temporary reservation, by Order of the 24th December, 1889, of one acre of land in the parish of Quambatook, as a site for a Mechanics' Institute and Free Library, is about to be revoked.—(Q.37(2)) (98.C.7110).

The following Notices were gazetted 1^o on 16 September, pursuant to Orders of 12 September, 1898.

BEECHWORTH.—The temporary reservation, by Order of the 22nd November, 1880, of fourteen thousand acres, more or less, of land in the parishes of Stanley, Beechworth, Brurorong, and Mudgegonga, for the preservation and growth of Timber, is about to be revoked so far as regards the portion hereinafter described, viz.:-One acre, county of Bogong, parish of Beechworth: Commencing at a point bearing S. 66° 14' E. thirty-nine chains fifteen links from the east angle of P. Garvin's licensed block; bounded thence by lines bearing respectively N. 61° 0' E. five chains, S. 29° 0' E. two chains, S. 61° 0' W. five chains, and N. 29° 0' W. two chains to the point of commencement.—(B.349(2)) (96.H.1779).

BUNINYONG.—The temporary reservation, by Order of the 14th October, 1872, of eight acres one rood thirty-two perches and three-tenths of land in the municipal district of Buninyong, being allotments 7, 8, 9, 10, 11, 12, 13, and 14 of section C, as a site for Police purposes, is about to be revoked.—(B.449A) (98.C.5564).

CHILTERN.—The temporary reservation, by Order of the 22nd July, 1872, of one acre two roods thirteen perches of land in the township of Chiltern, as a site whence Gravel may be procured under licence, is about to be revoked so far as regards the portion thereof hereinafter described, viz.:-Twenty-seven perches: Commencing at the north angle of the site; bounded thence by lines bearing respectively S. 42° 40' E. two chains fifty-three links, S. 47° 20' W. one chain two links, N. 20° 55' W. two chains sixty-three links, and N. 47° 20' E. thirty-one links to the point of commencement.—(C.381(c)) (98.H.11782).

JERUK.—The temporary reservation, by Order of the 20th May, 1879, of one hundred acres one rood and six perches of land in the parish of Jeruk, as a site for Public purposes, is about to be revoked so far as regards the portion thereof hereinafter described, viz.:-Sixty-eight acres one rood eleven perches: Commencing at the south-west angle of the site; bounded thence by a road bearing N. 0° 4' W. sixteen chains ninety links; thence by allotment 23, bearing N. 89° 58' E. forty chains thirty-one links and N. 0° 1' W. forty links; thence by allotment 29 bearing N. 89° 59' E. six chains; thence by a line bearing S. 0° 5' E. seventeen chains twenty-six links; thence by a road bearing S. 89° 55' W. twenty-seven chains thirty links; thence by lines bearing respectively N. 0° 5' W. six chains eighty-nine links, S. 89° 55' W. nineteen chains one link, and S. 0° 4' E. six chains eighty-nine links; and thence again by the last-mentioned road bearing S. 89° 55' W. four chains thirty-five links to the point of commencement.—(J.35(1)) (94008/42).

OXLEY.—The temporary reservation, by Order of the 27th September, 1869, of one hundred and three acres, more or less, of land in the parish of Oxley, as a site for Watering and Camping purposes, is about to be revoked so far as regards the portion thereof hereinafter described, viz.:-Ten acres, more or less, being the land lying between the north boundary of allotment 38 and the roads to the Tarrawingee bridge.—(O.16(1)) (98.C.6885).

RUSHWORTH.—The temporary reservation, by Order of the 11th March, 1872, of four acres two roods of land in the town of Rushworth, as a site for Police purposes, is about to be revoked so far as regards the portion thereof hereinafter described, viz.:-Two perches and six-tenths: Commencing at the south-east angle of allotment 6 of section 1; bounded thence by that allotment bearing S. 73° 50' W. forty links; thence by lines bearing respectively S. 16° 6' E. forty links and N. 73° 50' E. forty links; and thence by allotment 5 bearing N. 16° 6' W. forty links to the point of commencement.—(R.46(D)) (98.C.7221).

SOUTH MELBOURNE.—The temporary reservation, by Order of the 5th March, 1889, of one acre one rood fourteen perches, more or less, of land in the city of South Melbourne, as a site for Military purposes, is about to be revoked.—(M.333(1)) (98.C.6593).

WHORONLY.—The temporary reservation, by Order of the 24th September, 1888, of five acres three roods seven perches of land in the parish of Whoronly, as a site for Watering purposes, is about to be revoked.—(W.143(1)) (98.C.6579).

R. W. BEST,
Commissioner of Crown Lands and Survey,
Lands and Survey Office,
Melbourne.

REVOCATION OF THE TEMPORARY RESERVATION OF LANDS.

IN pursuance of the provisions of the *Land Act 1890* (54 Vict. No. 1106, § 10 and 13), the Administrator of the Government in Council has, by Orders made on the 12th day of September, 1898, revoked the temporary reservation of the lands hereinafter referred to, viz.:-

HEATHCOTE.—Site for a Court House and Town Hall (partly). See *Gazette* of 19 August, 1898.

KATANDRA.—Site for affording Access to Water (partly). See *Gazette* of 19 August, 1898.

PARWAN.—Site for Common School purposes. See *Gazette* of 19 August, 1898.

PORT MELBOURNE.—Site for Drainage purposes. See *Gazette* of 19 August, 1898.

TOOLAMBRA.—Site for Public purposes. See *Gazette* of 19 August, 1898.

WELLSFORD.—Site for the Growth and Preservation of Timber (partly). See *Gazette* of 19 August, 1898.

R. W. BEST,
Commissioner of Crown Lands and Survey.
Lands and Survey Office,
Melbourne, 12th September, 1898.

LANDS PROPOSED TO BE PERMANENTLY RESERVED FROM SALE.

IN pursuance of the provisions of the *Land Act 1890* (54 Vict. No. 1106, § 10 and 12): Notice is hereby given that it is the intention of the Administrator of the Government in Council to reserve from sale, *permanently*, the lands hereinafter described, viz.:-

The following Notice was gazetted 1^o on 16 September, pursuant to Order of 12 September, 1898.

SOUTH MELBOURNE.—Site for Military purposes about to be permanently reserved.—Fourteen acres two roods, county of Bourke, city of South Melbourne: Commencing at the intersection of the north-west side of Coventry-street and the west side of St. Kilda-road: bounded thence by the said road bearing northerly three chains eighty-four links and six-tenths in an arc of a circle whose centre lies one hundred and nine chains eighty-six links westerly, and north-westerly nine chains eighty-six links and seven-tenths in an arc of a circle whose centre lies thirty-six chains twenty-two links south-westerly; thence by a street bearing S. 89° 48' W. seven chains twenty-three links and a half; thence by Wells-street bearing S. 28° 0' W. thirteen chains nine links and six-tenths; and thence by Coventry-street aforesaid bearing N. 62° 0' E. nine chains fifty-one links and four-tenths to the point of commencement.—(M.333(12) (98.C.6598).

R. W. BEST,
Commissioner of Crown Lands and Survey.
Lands and Survey Office,
Melbourne:

PROPOSED MANAGEMENT AND CONTROL OF WATER RESERVE.

IN pursuance of the provisions of the *Water Act 1890* (54 Vict. No. 1156, sec. 77) notice is hereby given that it is the intention of the Administrator of the Government, with the advice of the Executive Council, by Proclamation, to place under the temporary management and control of Waterworks Trusts Water reserve as hereunder set forth, viz.:-

The following Notice was gazetted 1^o on 19 August, pursuant to Order of 15 August, 1898.

Public Water Reserve about to be placed under the temporary management and control of the Warracknabeal Waterworks Trust.

WARRACKNABEAL.—Three acres one rood eleven perches, county of Borung, town of Warracknabeal, being the land temporarily reserved, by Order of the 14th June, 1898, as a site for Water Supply purposes, and described in the *Government Gazette* of the 17th June, 1898, page 2444.—(98.C.6583.)

R. W. BEST,
Commissioner of Crown Lands and Survey.
Lands and Survey Office,
Melbourne.

COMMON ABOUT TO BE DIMINISHED OR ABOLISHED.

IN pursuance of the provisions of the *Land Act 1890* (54 Vict. No. 1106, § 107): Notice is hereby given that the Administrator of the Government in Council is about to diminish or abolish (as the case may be) the Common hereinafter mentioned, viz.:-

The following Notice was gazetted 1^o on 19 August, pursuant to Order of 15 August, 1898.

THE CARRIGHAM AND CHEPSTOWE UNITED GOLD-FIELD AND TOWN COMMON is about to be further diminished by deducting therefrom the portion of land hereafter described, viz.:-Six acres, more or less, parish of Carrigham: Commencing at the north-east angle of allotment 7, section 10; bounded thence southerly by that allotment to the north angle of allotment 10; thence south-easterly by that allotment to the east angle thereof; thence north-easterly by a direct line to the south-east angle of allotment 13; thence westerly and northerly by that allotment to the north-west angle thereof; and thence westerly by a road to the point of commencement.—(98T.16704.)

R. W. BEST,
Commissioner of Crown Lands and Survey.
Lands and Survey Office,
Melbourne.

SOUTH MELBOURNE. SITE FOR MILITARY BARRACKS—RESERVATION REVOKED.

THE Administrator of the Government in Council has, by Order made on the 12th day of September, 1898, revoked the Order in Council of the 9th May, 1893, setting apart 168 acres of land in the municipal district of Emerald Hill (now City of South Melbourne) in connexion with the military barracks.

R. W. BEST,
Commissioner of Crown Lands and Survey.
Lands and Survey Office,
Melbourne, 12th September, 1898.

Mines Act 1890.

LAND EXCEPTED FROM OCCUPATION, ETC.

THE Administrator of the Government, with the advice of the Executive Council, in pursuance of the provisions of section 17 of the *Mines Act 1890* (54 Vict. No. 1120), has, by Order made on the 12th day of September, 1898, excepted from occupation for residence or business under any miner's right or business licence the land hereinafter described, viz.:-

WOODEND.—Thirty-one acres three roods thirty-two perches, county of Dalhousie, parish of Woodend, being allotment 17 of section G.—(M.54(L) (97.B.10730).

R. W. BEST,
Commissioner of Crown Lands and Survey.
Lands and Survey Office,
Melbourne, 12th September, 1898.

COMMITTEE OF MANAGEMENT OF A RESERVE FOR A RACE-COURSE AND OTHER PURPOSES OF PUBLIC RECREATION IN THE MUNICIPAL DISTRICT OF BROWNS AND SCARSDALE.

WHEREAS by the 136th section of the *Land Act 1890* power is given to the Board of Land and Works to make and alter or rescind rules and regulations, or to rescind any rules and regulations heretofore made for the care, protection, and management of all public parks and reserves not conveyed to and vested in trustees, and for the preservation of good order and decency therein: Now therefore the Board of Land and Works, in pursuance of the power conferred as aforesaid, doth hereby make the Regulation following to be observed and enforced in respect of the land temporarily reserved by Order of 27th June, 1898, as a site for a Race-course and other purposes of Public Recreation in the municipal district of Browns and Scarpsdale.

REGULATION.

The undermentioned gentlemen shall constitute a Committee of Management to exercise control over the said reserve:—

Thomas Wright Bennett,
Archibald Edgar,
John Christie,
Matthew Wilkinson, and
George Rennie Stoker.

In witness whereof the common seal of the Board of Land and Works was hereunto affixed this 8th day of September, 1898, in presence of—

(SEAL) R. W. BEST, President.
THOS. F. MORKHAM,
Member.

—(Corr. 98/C.7621.)

COMMITTEE OF MANAGEMENT OF A PUBLIC PARK AND GARDEN IN THE TOWNSHIP AND PARISH OF BOORT.

WHEREAS by the 136th section of the *Land Act 1890* power is given to the Board of Land and Works to make and alter or rescind rules and regulations, or to rescind any rules and regulations heretofore made for the care, protection, and management of all public parks and reserves not conveyed to and vested in trustees, and for the preservation of good order and decency therein: Now therefore the Board of Land and Works, in pursuance of the power conferred as aforesaid, doth hereby rescind the regulation made by the said Board on 26th June, 1894, in regard to the land temporarily reserved by Order of 3rd November, 1893, as a site for a Public Park and Garden in the township and parish of Boort, and doth hereby make the regulation following to be observed and enforced in respect of the said Public Park and Garden.

REGULATION.

The undermentioned gentlemen shall constitute a Committee of Management to exercise control over the said Public Park and Garden:—

Thomas Bartholomew Kiniry,
Wm. Joshua Bird, J.P., and
Wm. Hy. Wingfield, J.P.

In witness whereof the common seal of the Board of Land and Works was hereunto affixed this 8th day of September, 1898, in presence of—

(SEAL) R. W. BEST, President.
THOS. F. MORKHAM,
Member.

—(Corr. 98/C.7578.)

COMMITTEE OF MANAGEMENT OF A RESERVE FOR PUBLIC RECREATION IN THE TOWN OF CHETWYND.

WHEREAS by the 136th section of the *Land Act 1890* power is given to the Board of Land and Works to make and alter or rescind rules and regulations, or to rescind any rules and regulations heretofore made for the care, protection, and management of all public parks and reserves not conveyed to and vested in trustees, and for the preservation of good order and decency therein: Now therefore the Board of Land and Works, in pursuance of the power conferred as aforesaid, doth hereby make the Regulation following to be observed and enforced in respect of the land temporarily reserved, by Order of 25th November, 1898, as a site for Public Recreation in the town of Chetwynd.

REGULATION.

The undermentioned gentlemen shall be members of the Committee of Management to exercise control over the said reserve:—

Hugh Donnelly and
Michael O'Rourke

in the room of Archibald Johnson and James Sampey, resigned.

In witness whereof the common seal of the Board of Land and Works was hereunto affixed this 8th day of September, 1898, in presence of—

(SEAL) R. W. BEST, President.

THOS. F. MORKHAM,
Member.

—(Corr. 98/C.7510.)

COMMITTEE OF MANAGEMENT OF A RESERVE FOR PUBLIC RECREATION IN THE PARISH OF BUMBERRAH (SWAN REACH).

WHEREAS by the 136th section of the *Land Act 1890* power is given to the Board of Land and Works to make and alter or rescind rules and regulations, or to rescind any rules and regulations heretofore made for the care, protection, and management of all public parks and reserves not conveyed to and vested in trustees, and for the preservation of good order and decency therein: Now therefore the Board of Land and Works, in pursuance of the power conferred as aforesaid, doth hereby make the Regulation following to be observed and enforced in respect of the land temporarily reserved by Order of 2nd December, 1895, as a site for public recreation, in the parish of Bumberrah (Swan Reach).

REGULATION.

The undermentioned gentlemen shall constitute a Committee of Management to exercise control over the said Reserve:—

Henry Swan,
Charles Stephens,
William Henry Brealey, and
Gustav Schneider.

In witness whereof the common seal of the Board of Land and Works was hereunto affixed this 8th day of September, 1898, in presence of—

(SEAL) R. W. BEST, President.

THOS. F. MORKHAM,
Member.

—(Corr. 98/C.7651.)

COMMITTEE OF MANAGEMENT OF PORTION OF A RESERVE FOR CONSERVATION OF WATER IN THE PARISH OF GOROKE.

WHEREAS by the 136th section of the *Land Act 1890* power is given to the Board of Land and Works to make and alter or rescind rules and regulations, or to rescind any rules and regulations heretofore made for the care, protection, and management of all public parks and reserves not conveyed to and vested in trustees, and for the preservation of good order and decency therein: Now therefore the Board of Land and Works, in pursuance of the power conferred as aforesaid, doth hereby make the Regulation following to be observed and enforced in respect of such portion of the reserve for Conservation of Water in the parish of Goroke, as is indicated by pink tint on a plan marked "A," deposited in the office of the Department of Lands and Survey, Melbourne.

REGULATION.

Such portion of the said reserve shall be under the control of Goroke Agricultural and Pastoral Society as a Committee of Management thereof.

In witness thereof the common seal of the Board of Land and Works was hereunto affixed this 5th day of September, 1898, in presence of—

(SEAL) R. W. BEST, President.

THOS. F. MORKHAM,
Member.

—(Corr. 98/C.7553.)

COMMITTEE OF MANAGEMENT OF THE DARLING GARDENS IN THE CITY OF COLLINGWOOD.

WHEREAS by the Crown Grant issued in favour of the Board of Land and Works and the Mayor, Councillors, and Citizens of the City of Collingwood in respect of the Darling Gardens in the said City of Collingwood, it is provided and declared that the land thereby granted, and the buildings for the time being thereon, shall be maintained and used as and for Public Gardens for the recreation of the people and offices and

conveniences connected therewith, under and in accordance with such regulations as shall from time to time be made by the Governor or other officer for the time being administering the Government of the Colony of Victoria with the consent of the Executive Council thereof, and in the meantime under and in accordance with such rules, orders, by-laws, and regulations as shall from time to time be made by the Board of Land and Works and the Mayor, Councillors, and Citizens of the said City of Collingwood: And whereas by Section 137 of the *Land Act 1890* it is provided that where any such land has been vested in trustees, or jointly with the Board of Land and Works and trustees, it shall be lawful for the trustees of any such land, with the approval of the Governor in Council, from time to time to make, alter, and rescind rules and regulations for all or any of the purposes mentioned in clause 1 of the said section: Now therefore the Board of Land and Works and the Council of the City of Collingwood do hereby make the regulation following in respect of the said Darling Gardens.

REGULATION.

The undermentioned gentleman shall be a member of the Committee of Management to exercise control over the said Darling Gardens:—

John Spring,

in the room of John Prescott Dyason who has ceased to hold office as a Councillor of the said City of Collingwood.

Provided nevertheless that the said John Spring shall hold office as a member of the Committee of Management of the said Darling Gardens for so long only as he may continue to be a Councillor of the said City of Collingwood.

The common seal of the Board of Land and Works was hereunto affixed this 25th day of August, 1898, in the presence of—

(SEAL) R. W. BEST, President.

THOS. F. MORKHAM,
Member.

The common seal of the Mayor, Councillors, and Citizens of the City of Collingwood was hereunto affixed this 7th day of September, 1898, in the presence of—

(SEAL) E. WILKINS, Mayor.
JOEL EADE, Councillor.

A. M. MORTLEY, Town Clerk.

—(Corr. 98/C.7556.)

COMMITTEE OF MANAGEMENT OF RICHMOND PARK IN THE CITY OF RICHMOND.

WHEREAS by the Crown Grant issued in favour of the Board of Land and Works and the Mayor, Councillors, and Citizens of the city of Richmond in respect of Richmond Park in the said city of Richmond, it is provided and declared that the land thereby granted and the buildings for the time being thereon shall be maintained and used as and for a public park and place of recreation, and offices and conveniences connected therewith, under and in accordance with such regulations as shall from time to time be made by the Governor or other officer for the time being administering the Government of the Colony of Victoria, with the consent of the Executive Council thereof, and in the meantime under and in accordance with such rules, orders, by laws, and regulations as shall from time to time be made by the Board of Land and Works and the Mayor, Councillors, and Citizens of the said city of Richmond: And whereas by section 137 of the *Land Act 1890* it is provided that where any such land has been vested in trustees, or jointly with the Board of Land and Works and trustees, it shall be lawful for the trustees of any such land, with the approval of the Governor in Council, from time to time to make, alter, and rescind rules and regulations for all or any of the purposes mentioned in Clause 1 of the said section: Now therefore the Board of Land and Works and the Council of the city of Richmond do hereby make the Regulation following in respect of the said Richmond Park:—

REGULATION.

The undermentioned gentlemen shall be members of the Committee of Management to exercise control over the said Richmond Park:—

GEORGE RICHARD ADMANS

in the room of Simeon Nathan resigned.

JOHN SHANKS JENKINS

in the room of John Henry Sheedy resigned.

Provided nevertheless that the said George Richard Admans and John Shanks Jenkins shall hold office as members of the Committee of Management of the said Richmond Park for so long only as they may continue Councillors of the said city of Richmond.

The common seal of the Board of Land and Works was hereunto affixed this 5th day of September, A.D. 1898, in the presence of—

(SEAL) R. W. BEST, President.

THOS. F. MORKHAM,
Member.

The common seal of the Mayor, Councillors, and Citizens of the city of Richmond was hereunto affixed this 18th day of August, A.D. 1898, in the presence of—

(SEAL) EDWARD WHITE, Mayor.
EDWARD JONAS, Councillor.
CHAS. C. BLAZEY, Town Clerk.

—(Corr. 98/C.7624.)

COMMITTEE OF MANAGEMENT OF A RESERVE FOR PUBLIC RECREATION IN THE VILLAGE OF STRATHBOGIE.

WHEREAS by the 136th section of the *Land Act 1890* power is given to the Board of Land and Works to make and alter or rescind rules and regulations, or to rescind any rules and regulations heretofore made for the care, protection, and management of all public parks and reserves not conveyed to and vested in trustees, and for the preservation of good order and decency therein: Now therefore the Board of Land and Works, in pursuance of the power conferred as aforesaid, doth hereby make the Regulation following to be observed and enforced in respect of the land temporarily reserved by Order of 13th February, 1894, as a site for Public Recreation in the village of Strathbogie.

REGULATION.

The undermentioned gentlemen shall constitute a Committee of Management to exercise control over the said reserve:—

GEORGE MACKRELL, sen.,
ADAM GALL SMITH, sen.,
ROBINSON ARMSTRONG,
GEORGE WILLIAM SIMPSON, and
JOHN METZKE.

In witness whereof the common seal of the Board of Land and Works was hereunto affixed this 8th day of September, 1898, in presence of—

(SEAL) R. W. BEST, President.
THOS. F. MORKHAM, Member.

—(Corr. 98/C.7665.)

REGULATIONS FOR THE CARE, PROTECTION, AND MANAGEMENT OF THE RESERVE FOR PUBLIC GARDENS IN THE TOWN OF EUROA, KNOWN AS "THE BOTANICAL AND CRICKET GROUND RESERVE."

THE Council of the Shire of Euroa, the duly appointed Committee of Management of the Reserve for Public Gardens in the town of Euroa, known as "The Botanical and Cricket Ground Reserve," having framed the following Regulations for the care, protection, and management thereof, and for the preservation of good order and decency therein, and also for the collection and receipt of tolls, entrance fees, or other charges for entering therein or thereupon, submit the said Regulations to the Board of Land and Works, to be made by such Board in pursuance of the powers conferred by section 136 of the *Land Act 1890*:—

REGULATIONS.

1. The reserve shall be open to the public free of charge from sunrise to sunset except as hereinafter provided.
2. No person shall enter or remain in the reserve who may offend against decency as regards dress, language, or conduct.
3. No person shall damage in any way the trees, shrubs, or flowers in the reserve, nor shall fires be lighted therein.
4. No person shall climb or jump over the fences or gates, stick bills thereon, or cut names on the fences, trees, or seats, or roll or throw stones in the reserve, or remove any soil or sand therefrom.
5. No person shall bring into the reserve any horses, cattle, sheep, goats, pigs, or other animals or poultry, without the permission, in writing, of the Committee of Management. Provided always that the moneys received for agistment shall be expended in the maintenance and improvement of the reserve; and that an account thereof shall be furnished annually to the Board of Land and Works.
6. No person shall bring into the reserve any dog unless led by a chain or cord.
7. No person shall camp in the reserve, or erect thereon any booth or other structure for the purpose of offering for sale any article, without the consent, in writing, of the Committee of Management first obtained.
8. No person, except labourers and workmen employed in the reserve, shall enter any plots therein which may be set apart for plantation of young trees or shrubs.
9. No person shall enter the reserve on any day set apart for sports or fêtes, nor bring therein any horse, carriage, cart, or other vehicle, except on production of a ticket issued by the Committee of Management duly authorizing the admission of such person, horse, carriage, cart, or other vehicle; but no such ticket of admission shall be of any avail except on the date printed thereon, nor shall it authorize the holder thereof to enter any building, erection, enclosure, or cultivated spot within the reserve; and every such ticket shall be surrendered, on demand, to the gatekeepers or other persons duly authorized by the Committee of Management to collect the same.
10. Any person being drunk or disorderly, or assaulting any other person, shall be liable to removal from the reserve, notwithstanding such person may have purchased or be in possession of a ticket of admission thereto.
11. The maximum scale of fees which may be charged and taken for admission to the reserve on such days (not exceeding twelve in any one year) as it may be set apart for fêtes or sports shall be as follows:—

For the admission of every adult	1s.
For the admission of every saddle horse, exclusive of rider	1s.
For the admission of every carriage, cart, or other vehicle drawn by one horse	2s.
For the admission of every additional horse	6d.

Every person offending against these Regulations shall, in accordance with section 136 of the *Land Act 1890*, on conviction before any justice, forfeit and pay a penalty not exceeding Five pounds for each offence; and every person who knowingly

and wilfully offends against any such Regulations, and who, after he has been warned by any bailiff of Crown lands or any constable, does not desist from so offending, may be forthwith apprehended by such bailiff or constable and taken before some justice of the peace, and shall, on conviction, forfeit and pay a penalty not exceeding Ten pounds.

(SEAL) P. A. KERRINS, President.
HENRY PARKER, Secretary.

THE Board of Land and Works, in pursuance of the powers conferred by the *Land Act 1890*, section 136, doth hereby make the foregoing Regulations in respect of the Reserve for Public Gardens in the town of Euroa, known as the Botanical and Cricket Ground Reserve.

The common seal of the Board of Land and Works was hereunto affixed this 8th day of September, 1898, in the presence of—

(SEAL) R. W. BEST, President.
THOS. F. MORKHAM, Member.

—(Corr. 98/C.7456.)

REGULATIONS FOR THE CARE, PROTECTION, AND MANAGEMENT OF ALBERT PARK.

WHEREAS by the Crown Grant issued in favour of the Mayor, Councillors, and Citizens of the City of South Melbourne, the Mayor, Councillors, and Citizens of the City of Saint Kilda, and the Board of Land and Works and their successors, in respect of Albert Park, it is provided and declared that the land thereby granted and the buildings for the time being thereon shall be maintained and used as and for a Public Park for the recreation, convenience, and amusement of the people, and offices and conveniences connected therewith, under and in accordance with such regulations as shall from time to time be made by the Governor or Administrator of the Government of the Colony of Victoria for the time being, with the consent of the Executive Council thereof, and in the meantime under and in accordance with such rules, orders, by-laws, and regulations as shall from time to time be made by the Mayor, Councillors, and Citizens of the said City of South Melbourne, the Mayor, Councillors, and Citizens of the said City of Saint Kilda, and the said Board of Land and Works.

Now therefore the Council of the City of South Melbourne, the Council of the City of Saint Kilda, and the Board of Land and Works do hereby rescind all Regulations now in force for the care, protection, and management of Albert Park, and for the preservation of good order and decency therein, and in lieu thereof make the Regulations following:—

REGULATIONS.

1. Unless otherwise directed by the trustees, the double gates of the park shall, from the 1st day of April to the 30th day of September, be closed to the public from half-past Six in the evening to Six o'clock in the morning, and from the 1st day of October to the 31st day of March, from Eight o'clock in the evening to half-past Five o'clock in the morning.
2. No vehicle used for hire or transport, of goods, stores, or materials of any description bearing either name or number shall be allowed within the park without permission, in writing, of the trustees, and no person shall ride or drive therein except on the carriage roads, and no person shall train horses within the park.
3. No person shall interfere with the trees, shrubs, birds, fish, or other property in the park, or throw stones or other missiles, or commit any nuisance therein, or leave thereon any bottles, orange peel, paper, cast-off clothing, or any litter.
4. No person shall climb on or jump over the fences in and around the park, or stick bills on the fences or gates, or cut names, letters, or marks on the trees, or write on the seats, gates, posts, or fences, or otherwise deface or injure the same.
5. Any person found in a state of intoxication, or behaving in a disorderly manner, or using obscene language, or creating or taking part in any disturbance in the park shall be liable to be forthwith removed therefrom and to prosecution.
6. No person, except those authorized by or in the employ of the trustees, shall enter any of the enclosed plantations, shrubberies, &c., in the park.
7. No person shall bring into the park any dog for coursing or other purposes of sport or for bathing. All goats and poultry found in the park shall be liable to be destroyed.
8. No person shall depasture any horses or cattle in the park without permission, in writing, of the trustees, and then only in such portions thereof as may be specified in such permission.
9. No person shall hawk or offer for sale any goods or articles of any description in the park without having obtained written permission from the trustees, and no person shall light any fires within the park without special permission, in writing, of the trustees.
10. Cricket, football, or other athletic sports shall not be played or take place within the park on Sundays, and on other days shall be played or take place in such places only as the trustees may direct.
11. No person shall convey into the park or place upon the lake therein any boat in respect of which a licence or other authority from the trustees has not been obtained.
12. All proposed buildings in the park, and all piers or jetties in connexion with the lake therein, shall be constructed in strict accordance with plans to be submitted to and approved by the trustees.
13. The trustees shall be at liberty at any time to require any buildings or erections in the park to be altered or removed, and no stakes or posts shall be driven into the bed of the lake without the authority, in writing, of the trustees having been first obtained.
14. Bathing in the lake shall not be allowed.
15. Fishing in the lake shall not be permitted without special permission, in writing, of the trustees.

16. Permits for the temporary occupation of sites within the park, and for any other special privilege in connexion therewith, shall, if issued, be subject to such terms and conditions as may from time to time be approved by the trustees, and no person shall occupy any site within the park or enjoy any special privilege therein unless the consent of the trustees has been first obtained.

Every person offending against these Regulations shall, in accordance with section 137 of the *Land Act 1890*, on conviction before any justice, forfeit and pay a penalty not exceeding Five pounds for each offence; and every person who so offends against any such Regulations, and who, after he has been warned by any officer or servant of the trustees, or by any constable, does not desist from so offending, may be forthwith apprehended by such officer or servant or constable, and taken before some justice of the peace, and shall, on conviction, forfeit and pay a penalty not exceeding Ten pounds.

The common seal of the Mayor, Councillors, and Citizens of the City of South Melbourne was hereunto affixed, in the presence of—

(SEAL) D. A. MADDEN, Mayor.
FREDK. GEO. MILES, Town Clerk.

The common seal of the Mayor, Councillors, and Citizens of the City of Saint Kilda was hereunto affixed, in the presence of—

(SEAL) JNO. STEDEFORD, Mayor.
JNO. N. BROWNE, Town Clerk.

The common seal of the Board of Land and Works was hereunto affixed the 3rd day of December, 1897, in the presence of—

(SEAL) R. W. BEST, President.
THOS. F. MORKHAM, Member.

—(Corr. 97/C.4920.)

Approved by the Administrator of the Government in Council the 12th September, 1898.

THOS. BRISBANE,
Acting Clerk of the Executive Council.

PROHIBITION AGAINST REMOVING STONE, GRAVEL, ETC., FROM THE FORESHORE OF PORT PHILLIP BAY PARTLY REVOKED.

PROCLAMATION

By His Excellency the Honorable Sir John Madden, Knight, the Chief Justice of the Supreme Court of the Colony of Victoria, and Administrator of the Government of the said Colony, &c., &c., &c.

WHEREAS by a Proclamation under the Hand of the Governor and the Seal of the Colony, made in pursuance of *The Land Act 1869*, and bearing date the 23rd day of July, 1877, it was declared that no person, although he be duly licensed or otherwise authorized, should remove stone, gravel, sand, loam, brick, or other earth from the foreshore of Port Phillip Bay, or from any Crown land situate within a distance of one chain from high-water mark in the said bay: And whereas it is expedient to revoke in part the said Proclamation: Now therefore I, the Administrator of the Government of Victoria, with the advice of the Executive Council thereof, do hereby revoke the said Proclamation so far only as it affects the removal of loose shell and shingle from below high-water mark on the portion of the shore of Corio Bay, in the parish of Moolap, extending easterly from the west side of East Boundary Road, Geelong, for a distance of thirty-two chains.—(98.C.7325.)

Given under my Hand and the Seal of the Colony, at Melbourne, this twelfth day of September, in the year of our Lord One thousand eight hundred and ninety-eight, and in the sixty-second year of Her Majesty's reign.

JOHN MADDEN.

By His Excellency's Command,
R. W. BEST,
Commissioner of Crown Lands and Survey.

GOD SAVE THE QUEEN!

CUTTING, DIGGING, OR REMOVING TIMBER, OR CUTTING OR REMOVING BARK FROM WATTLE TREES ON OR FROM CERTAIN CROWN LANDS PROHIBITED.

PROCLAMATION

By His Excellency the Honorable Sir John Madden, Knight, the Chief Justice of the Supreme Court of the Colony of Victoria, and Administrator of the Government of the said Colony, &c., &c., &c.

WHEREAS by Part I. of the *Land Act 1890* (54 Vict. No. 1106) it is amongst other things enacted that, notwithstanding anything thereinbefore contained, the Governor in Council may by Proclamation declare that no person, although he be duly licensed or otherwise authorized, shall cut, dig, or remove live or dead timber, or particular description of timber or bark, stone, gravel, sand, loam, brick, or other earth from such portions of Crown lands as are named in such Proclamation, or shall exercise on any such portions the powers, or any of them, conferred by any licence granted under the authority of Division 8 of the said Part of the said Act: Now therefore I,

the Administrator of the Government of Victoria, with the advice of the Executive Council thereof, do hereby make Orders as follow, viz:—

BEALIBA, KOOROC, MOLIAGUL, AND PAINSWICK.—No person, although he be duly licensed or otherwise authorized, shall cut, dig, or remove live timber on or from the Crown lands in the parishes of Bealiba, Kooroc, and Painswick, reserved for the growth and preservation of timber, or the Crown lands in the parish of Moliagul situate south of the road from Moliagul to Burke's Flat and similarly reserved.—(97.F.5651.)

GLENMAGGIE AND TINAMBA.—No person, although he be duly licensed or otherwise authorized, shall cut or remove bark from wattle trees on the Crown lands in the parishes of Glenmaggie and Tinamba, county of Tanjil.—(97.F.5461.)

Given under my Hand and the Seal of the Colony, at Melbourne, this twelfth day of September, in the year of our Lord One thousand eight hundred and ninety-eight, and in the sixty-second year of Her Majesty's reign.

(L.S.) JOHN MADDEN.

By His Excellency's Command,
R. W. BEST,
Commissioner of Crown Lands and Survey.
GOD SAVE THE QUEEN!

Settlement on Lands Act 1893.

HOMESTEAD ASSOCIATIONS.—PROCLAMATION PARTLY REVOKED.

PROCLAMATION

By His Excellency the Honorable Sir John Madden, Knight, the Chief Justice of the Supreme Court of the Colony of Victoria, and Administrator of the Government of the said Colony, &c., &c., &c.

WHEREAS by a Proclamation under the hand of the Governor and the Seal of the Colony, made in pursuance of the provisions of Part II. of the *Settlement on Lands Act 1893* (57 Vict. No. 1311), and bearing date the 15th day of January, 1894, certain lands therein described, comprising an area of nine thousand six hundred acres, more or less, situate in the parish of Neerim East, were, amongst others, set apart and appropriated for occupation by the members of associations or societies under the said Part of the said Act: And whereas it is expedient to revoke in part the said Proclamation: Now therefore I, the Administrator of the Government of Victoria, with the advice of the Executive Council thereof, do hereby revoke the said Proclamation so far only as it relates to the portion of the said lands described hereunder, viz:—

NEERIM EAST.—Thirty-eight acres one rood thirteen perches, county of Buln Buln, parish of Neerim East, being allotment 15 of section D.—(98.V.11429.)

Given under my Hand and the Seal of the Colony, at Melbourne, this twelfth day of September, in the year of our Lord One thousand eight hundred and ninety-eight, and in the sixty-second year of Her Majesty's reign.

(L.S.) JOHN MADDEN.

By His Excellency's Command,
R. W. BEST,
Commissioner of Crown Lands and Survey.
GOD SAVE THE QUEEN!

Settlement on Lands Act 1893.

VILLAGE COMMUNITIES.

PROCLAMATION

By His Excellency the Honorable Sir John Madden, Knight, the Chief Justice of the Supreme Court of the Colony of Victoria, and Administrator of the Government of the said Colony, &c., &c., &c.

WHEREAS by Part I. of the *Settlement on Lands Act 1893* (57 Vict. No. 1311) it is amongst other things enacted that the Governor in Council may, by Proclamation published in the *Government Gazette*, from time to time set apart and appropriate for the purposes of "village community allotments" any land not alienated from the Crown and not being auriferous lands or lands permanently reserved for any purpose whatsoever, provided that such land shall not include any mallee block or allotment except such as may have been or may hereafter be purchased by the Crown in accordance with the conditions of the *Land Act 1890*, and may at any time revoke any such Proclamation: Now therefore I, the Administrator of the Government of Victoria, with the advice of the Executive Council thereof, do by this Proclamation set apart and appropriate for the purposes of village community allotments the portion of land described hereunder, viz:—

FRENCH ISLAND.—Forty-nine acres three roods fourteen perches, county of Mornington, parish of French Island, being allotment 6 of section O.—(96.1457/20.)

Given under my Hand and the Seal of the Colony, at Melbourne, this twelfth day of September, in the year of our Lord One thousand eight hundred and ninety-eight, and in the sixty-second year of Her Majesty's reign.

(L.S.) JOHN MADDEN.

By His Excellency's Command,
R. W. BEST,
Commissioner of Crown Lands and Survey.
GOD SAVE THE QUEEN!

Chinese Act 1890.
EXEMPTIONS.

PROCLAMATION

By His Excellency the Honorable Sir John Madden, Knight, the Chief Justice of the Supreme Court of the Colony of Victoria, and Administrator of the Government of the said Colony, &c., &c., &c.

WHEREAS by Part I. of the *Chinese Act 1890* (54 Vict. No. 1073) it is amongst other things enacted that it shall be lawful for the Governor in Council from time to time, by Proclamation to be published in the *Government Gazette*, to exempt any person or class of persons from the provisions of the said Part of the said Act, and to declare that such provisions shall not at any time, or for any specified period, apply to the person or class of persons mentioned in such Proclamation: Now therefore I, the Administrator of the Government of Victoria, by and with the advice of the Executive Council thereof, do by this Proclamation exempt, from the date hereof, the Chinese named in the Schedule hereto subjoined from the provisions of Part I. of the *Chinese Act 1890* aforesaid, for the periods specified opposite their respective names in the said Schedule, that is to say:—

SCHEDULE.

Name.	Residence.	Occupation.	Period for which exempt.
Ah Chuck	Melbourne	French-polisher	Two years
Ah Jack	Warrnambool	Storekeeper	Two years
Ah Kawk	Hawthorn	Gardener	Two years
Ah Poy	Bendigo	Gardener	Two years
Ah Poy	Little Bourke-street, Melbourne	Storeman	Four years
Chin Loon	Korumburra	Gardener	Two years
Gee Ah Choy	St. Kilda	Laundryman	Two years
Men Hem	Sale	Gardener	Two years
Mong Yee	Sale	Gardener	Two years

Given under my Hand and the Seal of the Colony, at Melbourne, this twelfth day of September, in the year of our Lord One thousand eight hundred and ninety-eight, and in the sixty-second year of Her Majesty's reign.

(L.S.)

JOHN MADDEN.]

By His Excellency's Command,

R. W. BEST,
Commissioner of Trade and Customs.

GOD SAVE THE QUEEN!

TEMPORARY MANAGEMENT OF WATER RESERVES.

PROCLAMATION

By His Excellency the Honorable Sir John Madden, Knight, the Chief Justice of the Supreme Court of the Colony of Victoria, and Administrator of the Government of the said Colony, &c., &c., &c.

WHEREAS by the *Water Act 1890* it is amongst other things enacted that the Governor in Council may from time to time, by Proclamation, place under the temporary management and control of, or may absolutely vest in, any Waterworks Trust any public water reserve or any waterworks, stream, or reservoir, either on any Crown lands, or begun, constructed, or provided for by any moneys provided by Parliament before or after the passing of the said Act: Provided, however, that notice of intention to make such Proclamation shall be advertised, for a period of at least one month previously to the making thereof, in the *Government Gazette* and in some newspaper generally circulating in the neighbourhood of the property to be vested by such Proclamation: Now therefore I, the Administrator of the Government of Victoria, with the advice of the Executive Council thereof, in exercise of the power conferred by the said Act (notice of intention having been duly advertised), do hereby place Water Reserves under the temporary management and control of Waterworks Trusts as hereunder set forth, viz:—

Public Reserves placed under the temporary management and control of the Wimmera United Waterworks Trust—

DONALD AND LAEN.—The unappropriated Crown lands in the parishes of Donald and Laen, situate within a distance of one hundred and fifty links from either bank of the Avon River, and permanently reserved for Public purposes.

DONALD.—Thirty-four acres, more or less, county of Kara Kara, parish of Donald, being the lands temporarily reserved, by Order of the 19th April, 1898, as a site for Water Supply purposes, and described in the *Government Gazette* of the 22nd April, 1898, page 1448.—(98.C.5870 and 6679.)

Public Water Reserve placed under the temporary management and control of the Lowan Shire Waterworks Trust—

WINIAM.—Forty-three acres one rood sixteen perches, county of Lowan, parish of Winiam, being allotment 81, temporarily reserved, by Order of the 16th February, 1886, as a site for Conservation of Water.—(98.C.6734.)

Given under my Hand and the Seal of the Colony, at Melbourne, this twelfth day of September, in the year of our Lord One thousand eight hundred and ninety-eight, and in the sixty-second year of Her Majesty's reign.

(L.S.)

JOHN MADDEN.

By His Excellency's Command,
R. W. BEST,
Commissioner of Crown Lands and Survey.

GOD SAVE THE QUEEN!

Settlement on Lands Act 1893.

VILLAGE COMMUNITIES.—PROCLAMATIONS PARTLY REVOKED.

PROCLAMATION

By His Excellency the Honorable Sir John Madden, Knight, the Chief Justice of the Supreme Court of the Colony of Victoria, and Administrator of the Government of the said Colony, &c., &c., &c.

WHEREAS by Part I. of the *Settlement on Lands Act 1893* (57 Vict. No. 1311) it is amongst other things enacted that the Governor in Council may, by Proclamation published in the *Government Gazette*, from time to time set apart and appropriate for the purposes of "village community allotments" any land not alienated from the Crown and not being auriferous lands or lands permanently reserved for any purpose whatsoever, provided that such land shall not include any mallee block or allotment except such as may have been or may hereafter be purchased by the Crown in accordance with the conditions of the *Land Act 1890*, and may at any time revoke any such Proclamation: Now therefore I, the Administrator of the Government of Victoria, with the advice of the Executive Council thereof, do hereby order as follows, viz:—

BLACKWOOD, BULLENGAROOK, AND TRENTHAM.—The Proclamation bearing date the 29th October, 1894, by which certain lands situate in the parishes of Blackwood, Bulleengarook, and Trentham, and comprising an area of eight hundred and eighty-two acres, more or less, were, amongst others, set apart and appropriated for the purposes of village community allotments, is hereby revoked so far only as it relates to the portion of the said lands hereinafter described, viz:—Nineteen acres three roods nine perches, county of Dalhousie, parish of Trentham, being allotment 11 of section B.—(98.V.11490.)

NEERIM EAST.—The Proclamation bearing date the 15th January, 1894, by which certain lands situate in the parish of Neerim East, and comprising an area of nine thousand six hundred acres, more or less, were, amongst others, set apart and appropriated for the purposes of village community allotments, is hereby revoked so far only as it relates to the portion of the said lands hereinafter described, viz:—Thirty-eight acres one rood thirteen perches, county of Bulh Bulh, parish of Neerim East, being allotment 15 of section D.—(98.V.11420.)

Given under my Hand and the Seal of the Colony, at Melbourne, this twelfth day of September, in the year of our Lord One thousand eight hundred and ninety-eight, and in the sixty-second year of Her Majesty's reign.

(L.S.)

JOHN MADDEN.

By His Excellency's Command,
R. W. BEST,
Commissioner of Crown Lands and Survey.

GOD SAVE THE QUEEN!

Land Acts.
AREAS OF LANDS INCREASED AND DIMINISHED.

PROCLAMATION

By His Excellency the Honorable Sir John Madden, Knight, the Chief Justice of the Supreme Court of the Colony of Victoria, and Administrator of the Government of the said Colony, &c., &c., &c.

WHEREAS by the *Land Act 1890* it is amongst other things enacted that the Governor in Council may, by Proclamation to be published in the *Government Gazette*, from time to time increase or diminish the area of land comprised in any of the classes mentioned in section 6 of Part I. of the said Act, except increasing lands which may be sold by auction: Now therefore I, the Administrator of the Government of Victoria, by and with the advice of the Executive Council thereof, do hereby increase or diminish (as the case may be) the areas of Crown lands comprised in Classes 2, 3, and 4 of the classes mentioned in section 6 of the *Land Act 1890* aforesaid to the extent set forth in the subjoined Schedules respectively (that is to say):—

The Schedules referred to :

AREA OF AGRICULTURAL AND GRAZING LANDS INCREASED.

County.	Parish.	Block.	Area.			Description.
			A.	R.	P.	
Wonnangatta ¹	St. Clair	1 and 2	318	3	9	Forfeited 20th section leasehold of Joseph B. Coombs
Delatite ¹	Boho	20, sec. A	199	3	33	Forfeited 20th section leasehold of Joseph J. Pascoe
Bogong ¹	Mullagong	3, sec. 6	34	1	24	Forfeited 20th section leasehold of George W. Larkin
Kara Kara ¹	St. Arnaud	51, sec. B	60	0	0	Held under section 65 by M. G. Gavin, A. Brown, and R. C. Brown
Gladstone ¹	Borong	17A, sec. V	13	0	0	Held under section 65 by Peter Manlein
Heytesbury ¹	Nullawarre	62c	47	0	0	Situated east of Alfred Bonnett's leasehold
Polwarth ¹	Kranbruk	6A, sec. 3	149	1	0	Forfeited 20th section leasehold of Thomas Fisk
Buln Buln ¹	Wonga Wonga South	21, sec. A	13	0	0	Formerly licensed under section 65 to Anna T. H. Clark
Evelyn ¹	Warburton	249	19	0	0	Formerly licensed under section 65 to William A. D. Burke
Evelyn ¹	Warburton	321	18	0	0	Formerly licensed under section 65 to John Rule
Evelyn ¹	Queenstown	90	20	0	0	Formerly licensed under section 65 to David P. Smith
Evelyn ¹	Queenstown	91	18	0	0	Formerly licensed under section 65 to William A. Smith
Evelyn ¹	Greensborough	42, sec. C	19	0	0	Formerly licensed under section 65 to William Batchelor
Evelyn ¹	Greensborough	48, sec. D	20	0	0	Formerly licensed under section 65 to G. E. Smith

AREA OF AURIFEROUS LANDS INCREASED.

County.	Parish.	Allotment.	Area.		Description.
			Acres.		
Talbot ¹	Wombat	4A	20		Forfeited 49th section holding of Samuel Charlesworth

AREA OF AURIFEROUS LANDS DIMINISHED.

County.	Parish.	Area.		Description.
		Acres.		
Kara Kara	St. Arnaud	60		Now block 51, section B
Gladstone	Borong	13		Now block 17A, section V
Buln Buln	Wonga Wonga South	13		Now block 21, section A
Evelyn	Warburton	19		Now block 249
Evelyn	Warburton	18		Now block 321
Evelyn	Queenstown	20		Now block 90
Evelyn	Queenstown	18		Now block 91
Evelyn	Greensborough	19		Now block 42, section C
Evelyn	Greensborough	20		Now block 48, section D

AREA OF LANDS WHICH MAY BE SOLD BY AUCTION DIMINISHED.

County.	Parish.	Area.		Description.
		Acres.		
Heytesbury	Nullawarre	47		Now block 62c

¹ All applications must be lodged with the Land Officer for the district in which the land is situated, and such applications so lodged before or on the 30th September, 1898, will be deemed to have been simultaneously made. *Note.*—Incoming selector to pay value of improvements (if any) on these blocks.

Given under my Hand and the Seal of the Colony, at Melbourne, this twelfth day of September, in the year of our Lord One thousand eight hundred and ninety-eight, and in the sixty-second year of Her Majesty's reign.

(L.S.)

JOHN MADDEN.

By His Excellency's Command,

R. W. BEST,

Commissioner of Crown Lands and Survey.

GOD SAVE THE QUEEN!

Land Acts.

APPLICATIONS FOR LICENCES APPROVED.

THE following Applications for Licences having been approved, it is hereby notified that the Rents and Fees specified in each case may be received by the undermentioned Officers authorized by the Treasurer to collect Territorial Revenue.

Department of Lands and Survey,
Melbourne, 14th September, 1898.

R. W. BEST,
Commissioner of Crown Lands and Survey.

Number of Licence.	Name of Licensee.	Area, subject to modification of boundaries and area.	Parish or Situation.	Allotment.	Section.	Date of Licence.	Amount to be Collected.			Payable to Receiver of Revenue at—		
							Payment.	Survey Charge to revenue except where otherwise ordered.	Fee for Licence.		Total Amount of first Payment.	
							£	s.	d.	£	s.	d.
1807	Philip Trainor	99 0 0	Merton	50B	...	1.7.98	2 9 6	...	1 0 0	3 9 6	Alexandra	
1824	Frances M. Lindsay	80 0 0	Mekran	2	...	1.7.98	2 0 0	...	1 0 0	3 0 0	Benalla	
1913	William Weston, jun. ¹	54 0 0	1.9.98	1 7 0	...	1 0 0	3 14 0	...	
1912	John White	24 0 0	1.9.98	0 12 0	...	1 0 0	1 12 0	Kerang	
1098	Thomas W. Minzou	314 0 0	...	75 and 77	3	1.7.98	7 17 0	...	1 0 0	8 17 0	...	
553	Arthur Eagle	116 0 0	...	37B	4	"	2 18 0	...	1 0 0	3 18 0	...	
86	Joseph H. Harris	48 0 0	...	29	C	"	1 4 0	...	1 0 0	2 4 0	Swan Hill	
87	Gerhardt Behrens ²	36 0 0	...	29	4	"	1 4 0	...	1 0 0	2 4 0	...	
1463	Hannah O'Brien ³	320 0 0	...	4	8	1.2.95	0 18 0	...	1 0 0	1 18 0 ³	Echuca	
263	Richard Camm	43 0 0	...	129	...	1.1.98	8 0 0	...	1 0 0	9 0 0	Omoo	
1265	Robert McQueen	93 0 0	...	93	...	1.8.98	1 1 6	...	1 0 0	2 1 6	Warracknabeal	
1276	High V. McLeod	65 0 0	...	78	...	"	1 12 6	...	1 0 0	2 12 6	Stawell	
1012	William Lynch	20 0 0	...	27	B	1.7.98	0 10 0	0 5 0	1 0 0	1 10 0	Daylesford	
688	William Goodisson, sen.	40 0 0	...	26	...	1.8.98	1 0 0	...	1 0 0	2 0 0	...	
700	Lucy Gallagher	74 0 0	1.8.98	1 7 6	...	1 0 0	2 7 6	Bendigo	
1243	Peter McNamara	55 0 0	"	1 11 0	...	1 0 0	2 11 0	...	
697	Thomas Glover ⁴	62 0 0	1.5.97	1 11 0	...	1 0 0	2 11 0	...	
474	Samuel Dean	94 0 0	1.7.98	2 7 0	...	1 0 0	3 7 0	...	
1622	Ewen Robertson	109 0 0	...	71B	...	"	2 14 6	...	1 0 0	3 14 6	Camperdown	
1258	Archibald McEwen	138 0 0	...	111	...	1.8.98	3 9 0	...	1 0 0	4 9 0	Colac	
169	Samuel Beynon ¹	302 0 0	...	2	A	1.1.98	7 11 0	...	1 0 0	8 11 0	Walhalla	
800	John Higgins, jun.	314 0 0	...	3	A	1.7.98	7 17 0	...	1 0 0	8 17 0	Maffra	
2452	George Dennis	100 0 0	...	8	...	1.9.98	2 10 0	...	1 0 0	3 10 0	Sale	
2891	Henry Jackson	318 0 0	...	157	...	1.8.98	7 19 0	...	1 0 0	8 19 0	Warragul	
3689	John Sharples ⁷	264 0 0	...	16	B	1.9.98	6 12 0	...	1 0 0	7 12 0	Tarragul	
4146	John W. Bottonley	146 0 0	...	47C	...	1.10.93	3 13 0	...	1 0 0	4 13 0	Warragul	
5941	Francis Belcher	43 0 0	...	7	...	1.7.98	1 1 6	...	1 0 0	2 1 6	Melbourne	
4533	James W. Wyles, jun.	10 0 0	...	44C	...	"	0 5 0	...	1 0 0	1 5 0	...	
5964	Frank Knipier ¹	318 0 0	...	121	A	"	7 19 0	...	1 0 0	8 19 0	...	
4089	Edmund Burgi	41 0 0	...	2 and 3	A	"	0 19 6	...	1 0 0	1 19 6	...	
5142	Charles Milborne	20 0 0	...	10C	A	"	1 0 6	...	1 0 0	2 0 6	...	
5138	John O. Midlan	11 0 0	...	43A	A	1.8.98	0 10 0	...	1 0 0	1 10 0	...	
			...	28	3	1.8.98	0 5 6	...	1 0 0	1 5 6	...	

Under Section 42 of the Land Act 1890 as amended by the Land Act 1891.—Payment to be made half-yearly.

¹ Portion of leasehold.
² In lieu of notice gazetted 22nd March, 1895, p. 1163.
³ Half the rents paid on former licence (section 49) credited.
⁴ Permit previously issued.
⁵ Rent and fee paid on permit credited.
⁶ Subject to special conditions.
⁷ In lieu of notice gazetted 21st September, 1894, p. 3715.
⁸ Rent and fee paid on former licence credited.

APPLICATIONS FOR LICENCES APPROVED—continued.

Number of Licence.	Name of Licensee.	Area, subject to modification of boundaries and area.	Parish or Situation.	Allotment.	Section.	Date of Licence.	Amount to be Collected.			Payable to Receiver of Revenue at—
							Survey Charge to revenue except where otherwise ordered.	Fee for Licence.	Total Amount of first Payment.	
		A.	B.	F.	£ s. d.			£ s. d.		
Under Section 42 of the Land Act 1890 as amended by the Land Act 1891.—Payment to be made half yearly—continued.										
4920	Walter S. Jackson	11 0 0	Wonga Wonga South	22	A	1.8.98	0 5 6	1 0 0	1 5 6	Yarran
4233	Adam Arcus	100 0 0	Woorara	14	A	1.7.98	2 14 6	1 0 0	3 14 6	"
5038	James Lynch	71 0 0	Willung	50	B	1.9.98	1 13 6	1 0 0	2 15 6	"
1167	John J. Myers	43 0 0	Willung	79c	B	1.9.98	1 1 6	1 0 0	2 1 6	Rosedale
Under Section 65 of the Land Act 1890 as amended by the Land Act 1891.—Payment to be made yearly.										
29	Sarah A. Brunley	3 0 0	Woolnaby	1.8.98	0 10 0	0 2 6	0 12 6	Omco
451	James T. Kilpatrick	20 0 0	Bright	1.9.98	0 17 0	0 2 6	0 19 6	Bright
1912	Edward H. Grindle	17 0 0	Sandhurst	1.8.98	0 10 0	0 2 6	0 12 6	Handigo
1350	William H. Grindle	10 0 0	Creswick	40 and 41	Z	1.8.98	0 14 0	0 2 6	0 16 6	Creswick
800	John F. Roberts	14 0 0	Clarke Dale	48	Z	1.9.98	0 15 0	0 2 6	0 17 6	"
2799	Edward Russell	15 0 0	Greensborough	213	...	"	0 12 0	0 2 6	0 14 6	Ballarat
2842	William T. Shade	12 0 0	"	0 19 0	0 2 6	0 21 6	"
200	John P. Carrin	16 0 0	"	0 15 0	0 2 6	0 17 6	"
1245	Mary A. O'Connell	19 0 0	1.7.98	0 19 0	0 2 6	0 21 6	Melbourne
2069	Alfred Williams
Under Section 67 of the Land Act 1890 as amended by the Land Act 1891.—Payment to be made yearly.										
2457	Michael Kenny	20 0 0	Enfield	1.9.98	0 6 8	1 0 0	1 6 8	Ballarat
2710	Ellen Nolan	20 0 0	Dean	"	0 6 8	1 0 0	1 6 8	"
2970	Thomas Wade	80 0 0	Dean	"	1 0 0	1 0 0	2 0 0	Creswick
Under Section 87 of the Land Act 1890 (State Forests).										
444	F. O'Brien : 500 sleepers ¹	...	Glenalbyn	1.8.98	Melbourne
445	H. Cook : 250 sleepers ¹	...	Wedderburn	22.8.98	1 9 2	...	1 9 2	"
446	G. Ward : 150 sleepers ¹	...	Kingover	"
447	T. Faig : 150 sleepers ¹	...	Glenalbyn	"
448	E. Bryan : 250 sleepers ¹	...	Long	17.1.98	"
449	T. W. Burge : 100 sleepers ¹	...	Boola Boole	20.6.98	"
450	C. A. Anderson : 250 sleepers ¹	...	Moira	"	"
451	G. Christy : 250 sleepers ¹	...	"	"	"
452	W. Bostock : 500 sleepers ¹	...	"	"	"
453	T. Gray : 250 sleepers ¹	...	"	"	"
454	E. Brown : 250 sleepers ¹	...	"	29.6.98	"
455	A. J. Cook : 250 sleepers ¹	...	"	16.7.98	"
456	J. Donovan : 250 sleepers ¹	...	"	"	"
457	G. Pinnuck : 250 sleepers ¹	...	"	"	"
458	J. Rosenow : 500 sleepers ¹	...	"	23.7.98	"
459	J. Bostock : 500 sleepers ¹	...	"	23.7.98	"
460	H. Avery : 250 sleepers ¹	...	Redbank	"	"
461	W. Torony : 225 sleepers ¹	...	Mooler, &c.	"	"
462	R. Allen : 250 deadwood sleepers	...	Yarrawonga	1.8.98	2d. each	Yarrawonga
463	J. Vardle : 200 deadwood sleepers	...	Moira	11.8.98	2d. each	Melbourne
464	J. H. Currie : 250 sleepers ¹	...	Moira	"	"

¹ Portion of leasehold.

² Livewood, 3d. each ; deadwood, 2d. each.

³ Amount paid.

APPLICATIONS FOR LICENSES APPROVED—continued.

Number of Licence.	Name of Licensee.	Area, subject to boundaries and area.	Parish or Situation.	Allotment.	Section.	Date of Licence.	Amount to be Collected.			Payable to Receiver of Revenue at—
							Payment.	Survey Charge to revenue except where otherwise ordered.	Fee for Licence.	
		A. E. F.					£ s. d.	£ s. d.	£ s. d.	£ s. d.
465	J. Burgess: 250 sleepers ¹	...	Moombool State Forest	29.7.98	Melbourne
466	C. T. Pyre: 200 sleepers ¹	...	Heathcote State Forest	1.8.98	"
467	W. Bryant: 700 sleepers ¹	...	Moombool East	5.8.98	"
468	J. Peters: 400 sleepers ¹	...	Cocculmerang	6.8.98	"
469	F. Winterton: 450 sleepers ¹	...	Whitfield	29.7.98	"
470	T. Pringle: 250 sleepers ¹	...	"	5.8.98	"
471	W. Beattie: 250 sleepers ¹	...	"	29.7.98	"
472	R. J. Reside: 300 sleepers ¹	...	Moormung	13.8.98	"
473	R. J. Morris: 500 sleepers ¹	...	Meerliun	9.8.98	"
474	W. Telford: 235 tons prop tops	...	Ballaarat and Creswick State Forest	1.8.98	0 11 9	...	0 11 9	Creswick
2716	W. Telford: firewood	10 0 0	"	5.8.98	6d. per ton	"
2717	A. E. Cuddy: thinning ⁴	5 0 0	"	29.7.98	4d. per ton	"
2718	J. Buchan: thinning	5 0 0	"	5.8.98	0 10 0	"
2719	W. Lucas: thinning	5 0 0	"	11.8.98	0 10 0	"
2720	J. Hood: thinning	1 0 0	"	"	0 10 0	"
2721	G. Haweson: thinning	5 0 0	"	"	4d. per ton	"
2722	J. Bailey: thinning	5 0 0	"	18.8.98	4d. per ton	"
2723	M. O'Brien: thinning	1 0 0	"	"	0 10 0	"
2724	W. H. Bibby: thinning	5 0 0	"	"	9d. per ton	"
2725	M. J. Riordan: thinning	5 0 0	"	"	4d. per ton	"
2726	N. J. Buchanan: thinning	1 0 0	"	29.7.98	0 10 0	Maryborough
2727	M. J. Riordan: thinning	1 0 0	"	1.8.98	0 10 0	Creswick
2728	J. Tudor: thinning ⁵	40 0 0	Maryborough	"	"
2729	N. Weiland: thinning ⁶	40 0 0	Lynchfield State Forest	"	"
2730	T. Dowd: thinning ⁶	40 0 0	"	"	"
2731	W. Sullivan: thinning ⁶	40 0 0	"	"	"
2732	A. Williams: thinning ⁶	40 0 0	"	"	"
2733	W. Barnes: thinning ⁶	40 0 0	"	"	"
2734	G. Tennant: thinning ⁶	40 0 0	Enfield State Forest	5.8.98	1 5 0	...	1 5 0	Bendigo
2735	D. Atkin: thinning	5 0 0	Lockwood State Forest	11.8.98	2 10 0	...	2 10 0	"
2736	J. Svanosio: thinning	5 0 0	Strathfieldsaye State Forest	3.8.98	1 5 0	...	1 5 0	"
2737	G. Offerman: thinning	10 0 0	"	"	1 5 0	...	1 5 0	"
2738	M. Doyle: thinning	5 0 0	Wellsford State Forest	"	1 5 0	...	1 5 0	"
2739	A. Loretz: thinning	5 0 0	"	"	2 10 0	...	2 10 0	"
2740	A. Pisano: thinning	5 0 0	"	"	2 10 0	...	2 10 0	"
2741	J. E. Billman: thinning	10 0 0	"	"	1 5 0	...	1 5 0	"
2742	W. F. Boldt: thinning	10 0 0	"	"	0 15 6	...	0 15 6	Melbourne
2743	W. Smith: thinning	5 0 0	"	"	"
2744	E. Connolly: 150 redgum posts, 150 redgum rails	...	Mandurang State Forest	18.8.98	"
2745	W. Dudge: 500 redgum logs	...	Wellsford State Forest	25.8.98	"
375	J. Penglass: 188,800 ft. sup. redgum	...	Barnall State Forest	19.9.98	"
1209	R. A. Adam: 100 box posts	...	Gunbower State Forest	19.7.98	47 4 0	...	47 4 0	"
526	S. Gibbs: removal of deadwood	...	Terrick Terrick State Forest	23.7.98	6 4 0	...	6 4 0	Maryborough
826	W. Kell: 82 saplings	...	Majorca	4.7.98	1s per load	...	2 15 0	Melbourne
877	J. Landrigan: 4 bluegum spars	...	Majorca	29.7.98	1 0 0	...	1 0 0	Maryborough

¹ Livewood, 3d. each; deadwood, 2d. each.
² Narrow gauge, 3d. each.
³ Amount paid.
⁴ 4-in. props 1s., 6-in. props 2s., 8-in. props 3s. per 100 feet.
⁵ 6-in. (and under) props 1s. 6d., 8-in. props 2s. 6d., 10-in. props 5s. per 100 feet.
⁶ 4-in. props 1s., 6-in. props 1s. 6d., 8-in. props 2s. 6d., 10-in. props 5s. per 100 feet; panel props 9d. per 100 pieces.
⁷ 5s. per 1,000 feet super.

APPLICATIONS FOR LICENSES APPROVED—continued.

Number License	Name of Licensee	Area, subject to modification of boundaries and area.	Parish or Situation	Allotment	Section	Date of Licence	Amount to be Collected			Payable to Receiver of Revenue at—
							Survey Charge to revenue except otherwise ordered.	Fee for Licence.	Total Amount of Payment.	
		A. R. F.				£ s. d.	£ s. d.	£ s. d.	£ s. d.	
Under Section 87 of the Land Act 1890 (State Forests)—continued.										
878	G. V. Lowe : 575 box posts	...	Terrick State Forest	22.4.98	1 3 0	Melbourne F. 9175
1219	R. J. Phillips : deadwood	...	"	23.8.98	0 2 0	" F. 9484
1220	M. Pollock : deadwood	...	"	"	0 3 0	" F. 9485
1375	D. Smith : 100 box posts	...	Gunbower State Forest	5.8.98	0 4 0	" F. 10211
1594	E. Valler : box posts and deadwood	...	Terrick State Forest	20.6.98	1 2 0	" F. 11497
1663	Victorian Water Supply Department : 369 spars, &c.	...	Gunbower State Forest	22.7.98	82 7 6	" F. 10154
527	W. Gledhill : removal of deadwood 1	...	Glenmona	1.1.98	0 10 0	" F. 11454
1263	J. Johnston : 11 box piles	...	Redbank	16.7.98	1 3 0	" F. 8706
1270	W. Jones, sen. : 26 box posts	...	Gowar	18.7.98	0 13 0	" F. 8737
1271	J. Johnston : 9 20-ft. bluegum piles	...	Redbank	23.7.98	0 18 0	" F. 8707
2744	E. Craneri : thinning	...	Maryborough	11.8.98	6d. per ton	" F. 7154
2745	F. Waits : thinning	...	Lynchfield State Forest	1.8.98	1 0 0	" F. 11505
690	E. T. Hooper : 500 box posts	40 0 0	Gunbower State Forest	4.7.98	1 0 0	" F. 8489
651	Hammond Bros. : removal of deadwood 4	...	Waranga	9.8.98	0 3 3	" F. 8215
2746	A. Ferguson : mining props	...	Ellesmere State Forest	24.8.98	0 1 6	" F. 7817
2747	A. Mills : mining props	...	"	"	0 2 0	" F. 7817
2748	J. Brown : mining props	...	"	"	0 2 0	" F. 7817
2749	J. Morris : mining props	...	"	"	2 2 10	" F. 7817
2750	J. Wilson : mining props	...	"	"	0 6 6	" F. 7817
3928	W. F. Trewella : slaughter-yard.	3 0 0	Berringa	1.7.98	2 10 0	Bethanga
Under Section 99 of the Land Act 1890.—Payment to be made quarterly.										
185	John W. Brumley : slaughter-yard	3 0 0	Wellonahy	1.1.98	5 0 0	Omoo
12428	Robert Conley : garden	2 1 14	Omoo	1.7.98	1 0 0	"
2244	M. D. Garside : tramway	...	Nayook	1.1.98	1 0 0	Warragul
2377	E. H. Powlett : garden	0 2 14	Ganoo Ganoo	1.9.98	1 0 0	Harrow
2374	M. A. Harrison : garden	2 0 2	"	"	1 0 0	"
1697	W. H. Bowden : garden	3 0 0	Karnak	1.7.98	1 0 0	Horsham
Under Section 123 of the Land Act 1890.—Payment to be made yearly.										
...	Patrick Bresnan	28 0 0	Dumbulzone (block 4415)	1.7.98	0 14 0	Numurkah
...	Henry Warfe	4 0 0	Therabeggs (block 3936)	1.3.98	1 10 0	"
...	Henry Tuck	130 0 0	Strathbogie (block 3936)	"	8 9 0	Numurkah
...	John Tedybridge	8 0 0	Aradia (block 642)	"	0 9 7	"
...	Rosa G. Rawson	648 0 0	Bingo-Munjie North	1.8.98	0 8 0	Shepparton
...	William Wallace	1,600 0 0	Karanyah	1.7.98	3 0 0	Chico
...	Charles Condon	3,000 0 0	Nowyoo (block 643)	1.9.98	3 12 0	Yackandandah
14891	Chas. Brown	130 0 0	Moligal	1.7.98	2 14 4	Omoo
14892	A. A. Barge	509 0 0	Redbank	1.7.98	2 10 10	Dunolly
14625	L. Liddiard	130 0 0	Murrandarra	1.9.98	1 15 7	" Harrow

1 For six months.
 2 4-in. props 1s., 6-in. props 1s. 6d., 8-in. props 2s. 6d. per 100 feet. Panel props, 3d. per 100 pieces.
 3 Amount paid.
 4 7s. 6d. per truck load of 5 tons.

Settlement on Lands Act 1898.
APPLICATIONS FOR LEASES APPROVED.

THE following Applications for Leases under Sections 5 and 10 of the Settlement on Lands Act 1898 having been approved, it is hereby notified that the Rents and Fees specified may be received by the undermentioned Revenue Officers. When lease is ready for execution lessee will be duly advised.

Corr. No.	Date of Lease.	Name of Lessee.	Parish.	Extent.	Rent payable Half-yearly.	Rent due to date.	Lease Fee.	Half-yearly Instalment of Survey Fee.	Yearly Instalment of Aid Advanced.	Total to Pay.	Payable to the Officer authorized by the Treasurer to collect Territorial Revenue.—
				A. R. P.	£ s. d.	£ s. d.	£ s. d.	£ s. d.	£ s. d.	£ s. d.	
9	1.1.97	Albert, Johannes	Bairnsdale	4 2 23	0 18 9	3 11 6	0 5 0	0 15 0	4 0 0	8 12 6	Bairnsdale
144	"	Clarke, G. W.	"	4 5 3	0 18 9	3 10 6	0 5 0	0 15 0	4 0 0	8 11 6	"
1234	1.7.97	Dawrie, Alexr.	Wallan Wallan	18 3 28 1/2	0 9 6	0 13 0	0 5 0	0 13 0	4 0 0	1 16 0	Kilmore
3331	1.1.97	Lager, B. W.	Mombulk	10 0 22	0 5 6	0 16 0	0 5 0	1 12 0	3 0 0	5 5 0	Melbourne
382	1.1.97	Green, B. H.	Bumberrah	8 3 32	0 4 6	0 7 0	0 5 0	0 12 0	3 0 0	5 4 0	Bairnsdale
613	1.7.97	Hames, George	Tallygaroppa	8 3 12	0 10 2	1 14 9	0 5 0	0 15 0	4 0 0	9 15 2	"
1533	1.1.97	McMaster, Jas.	Bairnsdale	15 1 39	0 12 0	2 9 6	0 5 0	0 15 0	4 0 0	9 16 0	Shepparton
707	"	McEwan, J. W.	Bairnsdale	5 0 25	0 13 6	2 9 6	0 5 0	0 15 0	4 0 0	9 16 0	Bairnsdale
1811	"	Neilson, Jas.	"	6 2 0	0 15 9	2 18 0	0 5 0	0 16 0	4 0 0	9 0 0	"
1708	1.7.97	Reid, Robert	Wallan Wallan	20 0 0	1 2 6	4 5 6	0 5 0	0 16 0	4 0 0	9 0 0	"
1889	"	Roscoe, J. T.	"	5 0 10	1 2 6	4 5 6	0 5 0	0 16 0	4 0 0	9 0 0	Kilmore
856	1.1.97	Smith, C. M.	Bairnsdale	7 0 34	0 18 0	3 10 12	0 5 0	0 16 0	4 0 0	9 11 6	Bairnsdale
1837	"	Starr, J. B.	"	19 1 34 1/2	0 10 0	1 5 0	0 5 0	1 4 0	1 8 0	4 8 0	"
847	1.10.96	Simpson, Tobias	Korumburra	20 0 0	0 10 0	1 5 0	0 5 0	1 4 0	1 8 0	4 8 0	Echuca
956	1.7.97	Twitcheil, Jas.	Bumberrah	2 3 5	0 1 6	0 2 6	0 5 0	0 12 0	4 0 0	6 14 0	Warragul
1047	"	White, Moses	Bairnsdale	6 1 23	0 15 9	2 2 3	0 5 0	0 12 0	4 0 0	6 10 6	Bairnsdale
2250	"	Blair, Wm.	Wallan Wallan	17 0 14	0 9 0	0 10 6	0 5 0	0 18 0	4 0 0	4 1 6	"
1283	"	Davies, Chas.	"	17 0 14	0 9 0	0 10 6	0 5 0	0 18 0	4 0 0	4 1 6	Kilmore
300	1.1.97	Downie, Andrew	"	19 1 25	0 10 0	0 15 0	0 5 0	0 18 0	4 0 0	5 13 6	"
1374	"	Flood, Thos.	Bairnsdale	12 3 27	0 14 8	2 9 2	0 5 0	1 0 0	4 0 0	7 14 2	Bairnsdale
3368	"	Harris, Fred. J.	Mombulk	19 2 19 1/2	0 10 0	1 5 0	0 5 0	1 4 0	5 0 0	7 14 0	Melbourne
466	1.7.97	Henley, R. O.M.	"	20 0 0	0 10 0	2 0 0	0 5 0	1 4 0	5 0 0	11 10 0	"
1439	"	Holland, J. E.	Toocan	13 3 39	0 7 0	0 10 6	0 5 0	0 15 0	3 18 0	4 0 6	Hersham
4539	"	Jenkins, Paul	Wallan Wallan	18 0 31	0 9 6	0 13 0	0 5 0	0 18 0	3 18 0	5 14 0	Kilmore
3629	1.1.98	Kahl, Carsten	Tallygaroppa	19 0 9	0 10 0	0 15 0	0 5 0	0 15 0	3 2 0	4 17 0	Shepparton
3895	1.7.97	Martin, Richard	Mombulk	19 2 0	0 10 0	0 15 0	0 5 0	0 12 0	2 10 0	3 12 0	Melbourne
914	"	McLachlan, Alexr.	Toocan	14 1 11	0 7 6	0 11 6	0 5 0	0 15 0	3 0 0	3 7 6	Hersham
1681	1.1.97	Stephens, Chas.	Bumberrah	4 3 8 1/2	0 2 6	0 4 0	0 5 0	0 12 0	4 0 0	4 1 0	Bairnsdale
2980	"	Tait, Jas.	Bairnsdale	5 0 31	0 13 6	2 9 6	0 5 0	0 16 0	4 0 0	7 10 6	"
467	1.7.97	Worby, Geo.	Toocan	18 0 22	0 9 6	2 9 6	0 5 0	0 15 0	1 2 0	2 16 6	Hersham
467	1.1.97	White, H.	Bairnsdale	9 2 22	0 11 3	2 2 0	0 5 0	0 15 0	4 0 0	7 3 0	Bairnsdale

Department of Lands and Survey,
 Melbourne, 14th September, 1898.

R. W. BEST,
 Commissioner of Crown Lands and Survey.

- 1 3s. 6d. overpaid under permit credited.
- 2 Four instalments of survey fee.
- 3 First and second instalments of aid.
- 4 4s. 6d. overpaid under permit credited.
- 5 15s. 6d. overpaid under permit credited.
- 6 Three instalments of survey fee.
- 7 6s. 6d. overpaid under permit credited.
- 8 6s. 6d. overpaid under permit credited.
- 9 12s. overpaid under permit credited.
- 10 5s. overpaid under permit credited.
- 11 15s. overpaid under permit credited.
- 12 1s. 6d. overpaid under permit credited.
- 13 2s. overpaid under permit credited.
- 14 10s. 6d. overpaid under permit credited.
- 15 9s. 6d. overpaid under permit credited.
- 16 Two instalments of survey fee.
- 17 11s. overpaid under permit credited.
- 18 5s. overpaid under permit credited.
- 19 3s. overpaid under permit credited.

Land Act 1890, Sections 44 and 49.

APPLICATIONS FOR LEASES APPROVED.

THE following Applications for leases having been approved, it is hereby notified that the Rents and Fees specified in each case may be received by the under-mentioned Revenue Officers When lease is ready for execution lessee will be duly advised.

Date of Lease	Name of Lessee	Parish.	Stat-ut.	Conditions—How complied with.						Amount to be Collected.					Per. to wh. Officer authorized to collect the Rent and Fees															
				Fencing.		Cultivation.		Other Improvements.		Total.		Residence.		Rent Payable Half-yearly.		Rent due to date.	Fees.		Total to pay.											
				£	s.	d.	£	s.	d.	£	s.	d.	£				s.	d.		£	s.	d.	£	s.	d.					
Under Section 44 of the Land Act 1890.																														
1.7.95	Sarah J. Procter	Glenwiller and Wacha Wells	319	3	18	95	0	0	...	228	0	0	323	0	0	Yes	...	8	0	0	56	0	0	1	1	58	0	0	Stowell	1603
1.1.98	John Stewart	Moora	317	3	8	110	0	0	...	200	0	0	333	0	0	Yes	...	7	19	0	15	18	0	1	1	17	18	0	Rushworth	1674
1.7.98	Edw. N. Scott	Kongwak	99	0	13	34	12	0	...	110	0	0	114	12	0	Yes	...	2	10	0	2	10	0	1	1	4	10	0	Melbourne	3741
"	Jno. G. S. King	Darriup	113	2	20	42	0	0	...	123	14	0	189	14	0	Yes	...	2	17	0	2	17	0	1	1	4	17	0	Warragul	952
"	Henry Price	Dumbalk	104	3	25	24	0	0	...	240	0	0	284	0	0	Yes	...	2	12	6	2	12	6	1	1	4	12	6	"	1839
Under Section 49 of the Land Act 1890.																														
1.7.94	Edwin Lanscheit	Gembrook	41	1	10	68	6	0	...	20	0	0	86	6	0	Non-residence	...	2	2	0	18	18	0	1	1	20	18	0	Melbourne	1015/1153
1.7.98	Charles F. Lindblade	Tarravarra	45	0	5	16	12	0	...	92	6	0	108	18	0	Non-residence	...	2	6	0	2	6	0	1	1	4	6	0	"	1059

R. W. BEST,

Commissioner of Crown Lands and Survey.

Department of Lands and Survey,
Melbourne, 14th September, 1898.

Land Acts.

LICENCES AND LEASES UNDER THE LAND ACTS 1869, 1884, AND 1890-1891 REVOKED OR DECLARED VOID.

NOTICE is hereby given that the Licences and Leases mentioned in the Schedule hereunder have been revoked, forfeited, or declared void for the reasons specified in each case.

Department of Lands and Survey,
Melbourne, 14th September, 1898.

R. W. BEST,
Commissioner of Crown Lands and Survey.

District.	Corr. No.	Name of Licensee or Lessee.	Section of Land Act under which Licensed or Leased.	Parish.	Area	Order in Council dated—	Reasons for Forfeiture, &c.	Pay Office.
					A. R. P.			
Licences under the Land Acts 1884 and 1890-1891.								
Horsham	31	George Bell	99	Werrigar	2 3 34	...	Non-payment of rent	Horsham
Ararat	1503	Martha Lacey	99	Ararat	0 1 10	...	Land sold	Ararat
Castlemaine	763	Charles Potter	99	Spring Plains	3 0 0	...	Non-payment of rent	Heathcote
St. Arnaud	2951	Alfred Weston	99	Wedderburne	3 0 0	...	Non-payment of rent	Wedderburne
"	1443	Margaret Jackson	99	"	3 0 0	...	Non-payment of rent	"
"	2623	Isabella McDonald	99	Tottington	3 0 0	...	Non-payment of rent	St. Arnaud
"	2806	William Reynolds	99	Coonoer East	1 1 26	...	Non-payment of rent	"
"	2807	Annie Reynolds	99	"	2 1 38	...	Non-payment of rent	"
"	1676	William H. McKenzie	99	St. Arnaud	3 0 0	...	Non-payment of rent	"
"	1280	Isabella A. Edgar	99	"	1 2 0	...	Non-payment of rent	"
"	1081	W. Byerley	99	Gowar	2 3 38	...	Non-payment of rent	"
"	2224	Frederick W. Duschka	99	Wirmbirchip	2 0 0	...	Non-payment of rent	Wycheproof
Ballarat	1210	Patrick Clark	99	Ballarat East	2 3 25½	...	Void	Ballarat
"	1477	John Kennedy	99	Creswick	3 0 0	...	Void	Creswick
"	1478	Mary A. Kennedy	99	"	3 0 0	...	Void	"
"	1368	James Hayes	99	"	3 0 0	...	Void	"
"	1369	Catherine Hayes	99	"	3 0 0	...	Void	"
State Forests	109	Daniel Ryan	87	Bundalong	...	29.8.98	Abandoned	Yarrawonga
"	416	H. Smith	87	Barambogie	...	"	Abandoned	Beechworth
"	180	J. Taig	87	Kangderaar and Kingower	...	"	Abandoned; only 50 sleepers cut	Melbourne
"	159	W. A. Hargreaves	87	Kangderaar	...	"	Abandoned; only 90 sleepers cut	"
"	148	T. Storer	87	Moliagul	...	"	Abandoned; only 50 sleepers cut	"
"	87	A. McCamish	87	Kingower	...	"	Abandoned; only 110 sleepers cut	"
"	16	G. Williams	87	Waanyarra	...	"	Abandoned; only 110 sleepers cut	"
Benalla	1082	William Murray	42	Gooramgoor-rangong	101 0 0	"	Non-payment of rent	Euroa
"	460	Robert Dossor	42	Myrree	223 0 0	"	Non-payment of rent	Wangaratta
Ararat	240	James P. Daly	65	Concongella South	20 0 0	"	Non-payment of rent	Ararat
"	242	Sarah Daly	65	"	20 0 0	"	Non-payment of rent	"
"	251	John Daly	65	"	20 0 0	"	Non-payment of rent	"
"	1135	John B. Carroll	67	Burrumbcep	25 0 0	"	Non-payment of rent	"
Castlemaine	806	William S. Rogers	65	Maryborough	10 0 0	"	Non-payment of rent	Maryborough
Ballarat	866	Patrick Stuart	65	Dean	20 0 0	"	Non-payment of rent	Creswick
Bairnsdale	1519	Robert H. Patterson	42	Wy Yung	69 0 0	"	Non-payment of rent	Bairnsdale
"	285	Robert Cardell	42	Jirrah	271 0 0	"	Non-payment of rent	"
Sale	30	Arthur Bonis	65	Bow-Wor-rung	20 0 0	"	Non-payment of rent	Maffra
"	1810	Thomas W. Tradewell	42	Jeeralang	281 0 0	"	Non-payment of rent	Traralgon
Melbourne	624	John Farmer	42	Wonyip	100 0 0	"	Non-payment of rent	"
"	4642	Patrick Traynor	42	Neerim	60 0 0	"	Licentee's request	Warragul
"	5831	Louis F. Wood	42	Monbulk	3 0 0	"	Non-compliance with conditions	Melbourne
"	3396	Edwin F. Rohlk	42	Gruyere	153 0 0	"	Non-compliance with conditions	"
"	2305	James F. Christian	42	Kinglake	249 0 0	"	Non-payment of rent	"
"	1556	Ada W. Manton	65	Queenstown	19 0 0	"	Non-payment of rent	"
"	1557	Arthur H. Manton	65	"	18 0 0	"	Non-payment of rent	"
"	100	Alice M. Bradley	65	Nillumbik	15 0 0	"	Land to be made available under Division III., Part I., Land Act 1890-1891	"

Leases under the Land Acts 1884 and 1890.

Benalla	3942	James H. R. Williams	32	Too-rour	32 0 0	29.8.98	Non-payment of rent	Benalla
Stawell	97	William Bray	32	Warragar	29 0 0	"	Non-payment of rent	Stawell
Hamilton	803	Mary Horsnell	32	Edenhope	415 0 0	"	Non-payment of rent	Harrow
Seymour	2071	William Budd	32	Woodbourne	454 0 0	"	Non-payment of rent	Kilmore
"	1332	Thomas McFadyen	32	"	375 0 0	"	Non-payment of rent	"
Geelong	3801	John T. Stafford	32	Brucknell	249 0 0	"	Non-payment of rent	Terang
"	2171	Alexander Burko	32	Wangerrip	107 0 0	"	Non-payment of rent	Colac
"	3160	Nicholas Mulcaby	32	"	79 0 0	"	Non-payment of rent	"
Bairnsdale	911	Charles B. Irvine	32	Colquhoun	284 0 0	"	Non-payment of rent	Bairnsdale
"	2913	Walter B. Johnson	32	Nerron	475 0 0	"	Non-payment of rent	"
Sale	3434	John Nuttall	32	Traralgon	100 0 0	"	Non-payment of rent	Traralgon
Melbourne	307	William S. Cox	32	Lang Lang	530 0 0	"	Non-payment of rent	Warragul

Land Act 1890, Sections 2 and 67.

RENEWAL OF LICENCES APPROVED.

THE Renewal of Licences to the undermentioned persons having been approved, the Fees specified in each case may be received by the Officers authorized by the Treasurer to collect Territorial Revenue.

Number of Licence.	Name of Licensee.	Area, subject to modification of boundaries and area.	Parish.	Date of Licence.	Amount to be Collected			Payable to Receiver and Land Officer at—		
					Yearly Payment.	Fee for Licence.				
					£	s.	d.	£	s.	d.
Under Section 49 of <i>The Land Act 1890</i> .										
895	Albert F. Shaw	23 0 0	Borong	1.12.92	0 2 6 ¹	0 2 6	Wedderburne	1/230		
3917	Robt. Taylor	20 0 0	Clarksdale	1.11.93	0 2 6 ²	0 2 6	Ballarat	282		
Under Section 67 of the <i>Land Act 1890</i> .										
483	Chas. King	20 0 0	Merton	1.1.98	0 5 0 ³	0 5 0 ⁴	Alexandra			
62	Jos. Brooks	72 0 0	"	1.9.97	0 18 0 ³	0 5 0 ³	"			
62	Jos. Brooks	72 0 0	"	1.9.98	0 18 0	0 5 0	"			
1060	Jas. Brown	12 0 0	Langi-kal-kal	"	0 3 6	0 5 0	Ballarat	28		
1061	Jas. Brown	515 0 0	"	"	4 5 10	0 5 0	"	28		
2138	Jas. Cleland	55 0 0	"	1.7.93	0 9 2	0 5 0	"	38		
1142	Geo. Commons	48 0 0	Mindai	1.9.98	2 8 0	0 5 0	"	53		
2299	Isaac Fry	61 0 0	Buninyong	1.12.97	2 5 0	0 5 0	"	87		
1411	C. Gray	15 0 0	Raglan	1.11.98	0 3 9	0 5 0	"	92		
1347	F. Guyatt	43 0 0	Beaufort	1.9.98	1 1 6	0 5 0	"	99		
2325	W. Griggs	5 0 0	Bung Bong	1.7.93	0 1 8	0 5 0	Avoca	102		
1507	Chas. Loft	487 0 0	Langi-kal-kal	1.9.98	3 16 2	0 5 0	Ballarat	153		
1653	Jas. McKivale	487 0 0	"	"	6 1 9	0 5 0	"	191		
1659	Jno. McKenzie	304 0 0	Clarendon	1.7.98	3 16 0	0 5 0	"	191		
1661	Jno. C. McPhee	319 0 0	Yalong South	1.8.98	1 19 11	0 5 0	Avoca	192		
1676	C. C. McPhee	554 0 0	"	1.6.98	3 9 3	0 5 0	"	192		
1077	Jno. McPhee	635 0 0	"	1.10.98	3 19 4	0 5 0	"	192		
1720	Robt. Nichol	280 0 0	Eglington	"	3 10 0	0 5 0	Talbot	211		
1735	M. O'Donnell	20 0 0	Bunggal	"	1 10 0	0 5 0	Ballarat	223		
1684	S. Payne	7 0 0	Buninyong	1.9.98	0 3 6	0 5 0	"	226		
2771	Jno. Quarrell, jun.	43 0 0	Dereel	"	0 10 9	0 5 0	"	242		
1809	M. Robertson	113 0 0	Commeralghip	1.10.98	7 1 3	0 5 0	"	254		
1794	E. Rogers, sen.	52 0 0	Beaufort	1.8.98	0 17 4	0 5 0	"	260		
1873	E. Stevens	300 0 0	Yalong South	"	1 18 8	0 5 0	Avoca	266		
1880	F. Scott	204 0 0	Dereel	"	7 13 0	0 5 0	Ballarat	274		
1920	G. Topper, jun.	40 0 0	Trawalla	1.10.98	0 6 8	0 5 0	"	297		
1935	Jno. Vaughan	66 0 0	Dereel	1.7.98	3 6 0	0 5 0	"	300		
3038	A. Barrass	21 0 0	Chiltern West	1.7.96	0 7 0	0 5 0	Rutherglen			
3038	A. Barrass	21 0 0	"	1.7.97	0 7 0	0 5 0	"			
3038	A. Barrass	21 0 0	"	1.7.98	0 7 0	0 5 0	"			
3037	Thos. Bowran	240 0 0	Burrowye	1.3.98	2 0 0	0 5 0	Bethanga			
3023	E. Barrass	20 0 0	Chiltern West	1.10.98	0 6 8	0 5 0	Rutherglen			
2744	Fred. Paul	615 0 0	Myrtleford	1.6.97	5 2 6	0 5 0	Bright			
2744	Fred. Paul	615 0 0	"	1.6.98	5 2 6	0 5 0	"			
3351	Wm. Hooke	80 0 0	Chiltern West	1.10.98	0 10 0	0 5 0	Rutherglen			
2061	Jane Brierley	80 0 0	"	1.5.96	1 6 8	0 5 0	"			
2061	Jane Brierley	80 0 0	"	1.5.97	1 6 8	0 5 0	"			
2061	Jane Brierley	80 0 0	"	1.5.98	1 6 8	0 5 0	"			
3492	K. Lobban	440 0 0	Talgarno	1.9.98	3 13 4	0 5 0	Bethanga			

¹ Reduced to nominal rental.
² Reduced to the nominal rate.
³ Amount paid.
⁴ Area and rental reduced.

R. W. BEST,
 Commissioner of Crown Lands and Survey.

Department of Lands and Survey,
 Melbourne, 14th September, 1898.

Land Act 1890, Section 123.

RENEWAL OF LICENCES FOR THE YEAR 1898-9 APPROVED.

IT is hereby notified that the Renewal of Licences under Section 123 of the *Land Act 1890* for the year 1898-9 to the undermentioned persons has been approved, the Rent and Fee specified in each case having been paid.

R. W. BEST,
 Commissioner of Crown Lands and Survey.

Department of Lands and Survey,
 Melbourne, 14th September, 1898.

Number of Licence.	Name of Licensee.	Area, subject to modification of boundaries and area.	Parish or Situation.	Date of Licence.	Amount to be Collected.			Payable to Receiver of Revenue at—		
					Yearly Payment.	Fee for Licence.	Total Amount of first Payment.			
					£	s.	d.	£	s.	d.
156	F. G. Crane ¹	150 0 0	Bael Bael	1.7.98	5 0 0	0 5 0	5 5 0	Korang		
793	P. Rafferty	288 0 0	Block 791	"	8 0 0	0 5 0	8 5 0	Shepparton		
728	B. O'Callaghan	5 0 0	" 2772	"	0 5 0	0 5 0	0 10 0	Alexandra		
735	B. O'Callaghan	36 0 0	Molesworth	"	0 9 0	0 5 0	0 14 0	"		
1434	A. Jamieson	8 0 0	Hawkstone	"	1 0 0	0 5 0	1 5 0	Castlemaine	121	
2028	A. H. Bilston	2,646 0 0	Yonpayang	"	16 10 9	0 5 0	16 15 9	Casterton	10	
1015	J. F. Ampt	432 0 0	Gymbowen & Kalingur	"	2 5 0	0 5 0	2 10 0	Horsham	2/1	
2020	Jane E. Allen	453 0 0	Kingower	"	1 17 9	0 5 0	2 2 9	Inglewood	2	
1126	M. Cahill	49 0 0	Ashens	"	1 4 6	0 5 0	1 9 6	Horsham	48/1	
1213	Wm. Green	unoccupied land	Byaduk	"	1 0 0	0 5 0	1 5 0	Hamilton	95/2	

¹ In lieu of notice gazetted 12th August, 1898, page 3046, so far as area, rent, and total are concerned.

Land Act 1890, Sections 2 and 32.

LEASES UNDER SECTION 32 OF THE LAND ACTS 1884 AND 1890 SURRENDERED.

NOTICE is hereby given that the Leases mentioned in the Schedule hereunder have been surrendered for the reasons specified in each case.

R. W. BEST,
Commissioner of Crown Lands and Survey.

Department of Lands and Survey,
Melbourne, 14th September, 1898.

District.	Corr. No.	Name.	Parish.	Block.	Area.	Reason.
Kerang	1157	Michael Meehan ...	Lalbert ...	9, Sec. B	65	To issue licence under section 42
Geelong	3535	John Perry ...	Paaratte ...	P	100	To issue licence under section 42

Land Act 1892, Section 49.

APPLICATION FOR A CERTIFICATE UNDER SECTION 49 OF THE LAND ACT 1890 APPROVED.

THE following Application under section 49 of the Land Act 1890 for a Certificate of the Board of Land and Works having been approved, it is hereby notified that the Certificate may be obtained upon payment of Rent and Fee specified to the undermentioned Revenue Officer.

Date of Licence.	Name of Licensee.	Parish.	Extent.	Amount to be Collected.			Payable to the Officer authorized by the Treasurer to collect Territorial Revenue at—
				No. of Licence.	Rent due.	Certificate Fee.	
1.11.94	Alexr. McCallum ...	Gracedale ...	A. R. P. 36 2 4	3297	£ s. d. 3 11 0	£ s. d. 1 4 14 0	Melbourne 2/194

Department of Lands and Survey,
Melbourne, 14th September, 1898.

R. W. BEST,
Commissioner of Crown Lands and Survey.

Land Act 1890, Section 18.

APPLICATIONS FOR GRANTS APPROVED.

THE following Applications for Grants having been approved, it is hereby notified that the balance to complete the purchase and fees specified in each case may be received by the undermentioned Revenue Officers.

Name.	Parish.	Extent.	Amount to be Collected.				Payable to the Officer authorized by the Treasurer to collect Territorial Revenue at—
			Balance to complete Purchase.	Fees. ¹			
		A. R. P.	£ s. d.	£ s. d.	£ s. d.	£ s. d.	
Under Section 18 of the Land Act 1890.							
John R. Barnewall (surviving executor of the late Robt. Rennie)	Howqua West ...	19 2 22	6 0 0 ¹	1 1 0	1 0 0 1 3	8 2 3	Jamieson 800
Albino Paganitti ...	Wombat ...	3 0 0	...	1 1 0	1 0 0 0 6	2 1 6	Daylesford 2540

¹ £24 rent paid credited.

² £12 rent paid credited. In lieu of notice gazetted 7th April, 1898, page 1343.

Department of Lands and Survey,
Melbourne, 14th September, 1898.

R. W. BEST,
Commissioner of Crown Lands and Survey.

APPLICATIONS FOR GRANTS APPROVED.

THE following Applications for Grants having been approved, it is hereby notified that the Purchase Money and Fees specified in each case may be received by the undermentioned Revenue Officers.

Name.	Parish.	Extent.	Amount to be Collected.				Payable to the Officer authorized by the Treasurer to collect Territorial Revenue at—
			Purchase Money.	Fees.			
		A. R. P.	£ s. d.	£ s. d.	£ s. d.	£ s. d.	
Under Section 76 of the Land Act 1890.							
Jas. Wm. Robertson ...	Werrigar ...	5 2 7	13 15 0	1 1 0	...	0 0 7	Warracknabeal
Executrix and executors late A. Johnson	Ganoo Ganoo	8 3 4	30 14 3	1 1 0	...	0 1 4	Mc.41539 Harrow N.17324
Under Section 36 of the Mines Act 1870.							
Margt. Ann Nilsson ...	Carlyle ...	0 1 0	2 0 0	1 1 0	...	0 0 1	Rutherglen H.9951
Chas. Bryant ...	Maldon ...	0 1 0 ^{1/2}	25 0 0	1 1 0	...	0 1 1	Maldon 22

Department of Lands and Survey,
Melbourne, 14th September, 1898.

R. W. BEST,
Commissioner of Crown Lands and Survey.

Land Acts 1890 and 1891, Sections 42 and 49.

AGRICULTURAL ALLOTMENTS AVAILABLE.

THE undermentioned allotments, or portions of allotments, will be available for application, under the above sections, at the offices mentioned hereunder, on or before Friday, the 30th September, 1898. All applications lodged on or before that date will be deemed to have been simultaneously made.

NOTE.—Incoming licensee to pay value of improvements (if any) on these allotments.

County.	Parish.	Area Available.	Allotment.	Land Office.	Remarks.
		Acres.			
Delatite	Too-rour	32	B	Benalla	Forfeited 32nd section leasehold of James H. R. Williams
"	Goorangooramgong	101	B ¹	"	Forfeited 42nd section holding of William Murray
"	Myrrhee	223	101B	"	Forfeited 42nd section holding of Robert Dossor
Lowan	Worrigworm	147	Pt. 28	Horsham	Formerly recommended to William T. Walker
"	Toolongrook	85	56	"	Forfeited 32nd section leasehold of John Malone
"	Edenhope	415	26	Hamilton	Forfeited 32nd section leasehold of Mary Hornell
Normanby	Trewalla	728	93	"	Forfeited 32nd section leasehold of Mary A. Trembath
Kara Kara	Warragar	29	F ²	Stawell	Forfeited 32nd section leasehold of William Bray
Heytesbury	Brucknell	249	51 and 53	Geelong	Forfeited 32nd section leasehold of John T. Stafford
Polwarth	Wangerrip	107	43	"	Forfeited 32nd section leasehold of Alexander Burke
"	"	79	7	"	Forfeited 32nd section leasehold of Nicholas Mulcahy
Croajingolong	Neeran	475	31	Bairnsdale	Forfeited 32nd section leasehold of Walter B. Johnson
"	Jirrah	271	21A	"	Forfeited 42nd section holding of Robert Cardell
Dargo	Wy-Yung	69	153	"	Forfeited 42nd section holding of Robert H. Patterson
Tambo	Colquhoun	284	4, sec. D	"	Forfeited 32nd section leasehold of Charles B. Irvine
Buln Buln	Jeeralang	281	16, sec. A	Sale	Forfeited 42nd section holding of Thomas W. Tradewell
"	Traralgon	100	D	"	Forfeited 32nd section leasehold of John Nuttall
"	Woorarra	100	25	Melbourne	Forfeited 42nd section holding of John Farmer
"	Neerim	60	27B	"	Forfeited 42nd section holding of Patrick Traynor
Evelyn	Gruyere	153	134	"	Forfeited 42nd section holding of Edwin F. Rohlk
"	Monbulk	3	1A, sec. G	"	Forfeited 42nd section holding of Louis F. Wood
Anglesey	Kinglake	249	53D	"	Forfeited 42nd section holding of James F. Christian

Department of Lands and Survey,
Melbourne, 14th September, 1898.

R. W. BEST,
Commissioner of Crown Lands and Survey.

Land Acts.

AURIFEROUS LANDS AVAILABLE.

THE undermentioned Auriferous Lands will be available for application at the offices mentioned hereunder on or before Friday, the 23rd September, 1898. All applications lodged on or before that date will be deemed to have been simultaneously made.

NOTE.—Incoming licensee to pay value of improvements (if any) on these lands.

County.	Parish.	Area Available.	No. of Allotment.	Land Office.	Remarks.
		Acres.			
Ripon	Burrumbeep	25	...	Ararat	Forfeited 67th section holding of John B. Carroll
Talbot	Maryborough	10	27 and 30, sec. 25	Castlemaine	Forfeited 65th section holding of William S. Rogers
Grant	Dean	20	...	Ballarat	Forfeited 65th section holding of Patrick Stuart
Tanjil	Bow-Worrung	20	...	Sale	Forfeited 65th section holding of Arthur Bonis
Evelyn	Queenstown	18	...	Melbourne	Forfeited 65th section holding of Arthur H. Manton
"	"	19	...	"	Forfeited 65th section holding of Ada W. Manton

Department of Lands and Survey,
Melbourne, 14th September, 1898.

R. W. BEST,
Commissioner of Crown Lands and Survey.

PUBLIC HEARINGS BY PERSONS APPOINTED UNDER THE 128th SECTION OF THE LAND ACT 1890.

NOTICE is hereby given that, at the times and places mentioned in the Schedule hereunder, applications for licences under Parts 2 and 3 of *The Land Act 1869*, applications for leases and licences under Parts 3, 4, and 8 of *The Land Act 1884*, and Divisions 3, 4, and 8 of Part I, *Land Act 1890*, objections to such applications, objections to proposed proclamations, alterations, additions, diminutions, revocations, or unions of commons, and reasons against forfeiture of any leases or licences under the *Land Act 1890*, or any of the Acts thereby repealed, deemed liable to forfeiture for any cause except non-payment of rent or fees, will be publicly heard by the persons whose names are set opposite such places respectively in such Schedule, being persons appointed by me, the Responsible Minister of the Crown administering the *Land Act 1890*, to hear the same and report thereon in writing to me.

R. W. BEST,
Commissioner of Crown Lands and Survey,
And President of the Board of Land and Works.

Department of Lands and Survey,
Melbourne, 15th September, 1898.

Place of Meeting of Local Land Board.	Time of Meeting.	Members of Local Land Board.
	1898.	
Colac	Tuesday, 4th October, at a quarter past Eleven a.m.	M. Taylor, Esq.
Camperdown	Wednesday, 5th October, at Ten a.m.	M. Taylor, Esq.

Settlement on Lands Act 1893, Sections 5 and 20.

PERMITS TO OCCUPY ISSUED TO APPROVED APPLICANTS.

NOTICE is hereby given that Permits to occupy Crown lands have been issued to the following approved applicants, and that the Rents specified in each case may be received by the undermentioned Officers authorized by the Treasurer to collect Territorial Revenue.

Department of Lands and Survey,
Melbourne, 15th September, 1898.

R. W. BEST,
Commissioner of Crown Lands and Survey.

No. of Permit.	Name.	Area, subject to modification of boundaries and areas.	Parish or Situation.	Allotment.	Section.	Date of Permit.	Amount to be Collected.			Payable to Receiver of Revenue at—
							Payment.	Total Amount of first Payment.		
							£	s.	d.	
Under Section 5 of the <i>Settlement on Lands Act 1893</i> .—Payment to be made half-yearly.										
7015	T. P. Arthur	19 1 22	Yarragon (Moe Swamp)	5	C	1.9.98	0 2 6	0 2 6		Warragul
7185	Samuel Collis	20 0 0	Yarragon (Dar-num)	60	15	"	0 2 6	0 2 6		"
7257	W. H. Dower ¹	9 1 1	Mooroolbark	1	3	"	0 1 3	0 1 3		Melbourne
3339	Frank Beauvillain	19 0 2	Bunbartha	1	I	"	0 2 6	0 2 6		Shepparton
7572	Laurence Mahoney	6 0 11	Branxholme (Con-dah Swamp)	7	14	1.11.95	0 0 11	0 0 11		Hamilton
7743	Jacob Ohly	7 0 0	"	9	14	"	0 0 11	0 0 11		"
7650	Thomas McDonald ²	20 0 0	Monbulk	50 and 51	M	1.1.98	0 2 6	0 2 6		Melbourne
4043	John Black ³	12 1 11-7/8	Yalca	4 and 17	B ¹	1.7.95	0 1 8	0 1 8		Numurkah
3050	John Brown ⁴	6 3 17	Blackwood	13	12	1.7.94	0 0 11	0 0 11		Daylesford
3812	Alfred Redding ⁵	10 0 0	Koo-wee-rup East	22 and 23	Q	1.11.94	0 1 3	0 1 3		Melbourne
7624	John McDowell ⁶	5 0 26	Sale	43	A	1.9.98	0 0 9	0 0 9		Sale
7649	Hugh McColl ⁷	20 0 0	Drouin West	30	D	"	0 2 6	0 2 6		Warragul
7885	James Steele ⁸	17 1 16	Monbulk	47	B	"	0 2 3	0 2 3		Melbourne
22 and 27					L	"	0 2 3	0 2 3		Melbourne
Under Section 20 of the <i>Settlement on Lands Act 1893</i> .—Payment to be made half-yearly.										
89	Thomas Barbour ⁹	49 3 33	Kamarooka "En-deavour" H.A.	11 & 10A	A	1.7.94	0 6 3	0 6 3		Bendigo
640	John McKeane ¹⁰	39 3 39	"	12 & 32A	A	"	0 5 0	0 5 0		"
639	Charles McKean ¹¹	49 3 35	"	13 & 33A	A	"	0 6 3	0 6 3		"
762	N. P. Pedersen ¹²	50 0 0	"	30 & 10c	A	"	0 6 3	0 6 3		"
933	Eihanan Vidler ¹³	49 3 24	"	33 & 32c	A	"	0 6 3	0 6 3		"
368	William Hughes ¹⁴	249 2 35	Tyntynder North "Victoria" H.A.	5B and 6	I	1.9.93	0 10 5	0 10 5		Swan Hill

¹ Liability, £64 for improvements on the land.

² In lieu of permit for allotment 42 of section M, Monbulk, which is hereby cancelled. Monetary aid (£40) advanced to McDonald on allotment 42 to be debited.

³ In lieu of permit for allotment 4 of section B¹, which is hereby cancelled. Monetary aid received to be debited, and rents paid (if any) to be credited.

⁴ In lieu of permit for allotment 11 of section 12, which is hereby cancelled. Rents paid (if any) to be credited, and monetary aid received to be debited.

⁵ In lieu of permit for allotment 22 of section Q, which is hereby cancelled. Rents paid (if any) to be credited, and monetary aid received to be debited.

⁶ To be debited with £25 for improvements on the land, which was formerly held by P. McNally, whose permit has expired. See *Gazette*, 20th May, 1898, p. 1796.

⁷ To be debited with £8 for improvements on the land, which was formerly held by Jas. McNab, whose permit has expired. See *Gazette*, 19th August, 1898, p. 3139.

⁸ To be debited with £29 for improvements on the land, which was formerly held by J. Sullivan, whose permit has expired. See *Gazette*, 20th May, 1898, p. 1796.

⁹ In lieu of permit for allotment 11 of section A, which is hereby cancelled. To be debited with £13 15s. for improvements on allotment 10A, which is portion of the allotment (10) that was formerly held by S. Olsen, whose permit has been cancelled. See *Gazette*, 30th October, 1896, p. 4474. Monetary aid received to be debited, and rents paid to be credited (if any).

¹⁰ In lieu of permit for allotment 12 of section A, which is hereby cancelled. To be debited with £2 15s. for improvements on allotment 32A, which is portion of the allotment (32) that was formerly held by G. Hillman, whose permit has been cancelled. See *Gazette*, 30th October, 1896, p. 4474. Monetary aid received to be debited and rents paid to be credited (if any).

¹¹ In lieu of permit for allotment 13 of section A, which is hereby cancelled. Monetary aid received to be debited and rents paid to be credited (if any).

¹² In lieu of permit for allotment 30 of section A, which is hereby cancelled. To be debited with £1 8s. for improvements on allotment 10c, which is portion of the allotment (10) that was formerly held by S. Olsen, whose permit has been cancelled. See *Gazette*, 30th October, 1896, p. 4474. Monetary aid received to be debited and rents paid to be credited (if any).

¹³ In lieu of permit for allotment 33 of section A, which is hereby cancelled. To be debited with £3 7s. for improvements on allotment 32c, which is portion of the allotment (32) which was formerly held by G. Hillman, whose permit has been cancelled. See *Gazette*, 30th October, 1896, p. 4474. Monetary aid received to be debited and rents paid to be credited (if any).

¹⁴ In lieu of permit for allotment 6 of section 1, which is hereby cancelled. Hughes is to be debited with £15 2s. 6d. for improvements on allotment 5B, which is portion of the allotment (5) that was formerly held by Geo. Cartwright, whose permit has been cancelled. See *Gazette*, 19th March, 1897, p. 1168. He has paid this amount—money passed to Treasury, 28th May, 1898.

Land Acts.

PERMITS TO OCCUPY ISSUED TO APPROVED APPLICANTS.

NOTICE is hereby given that Permits to occupy Crown lands have been issued to the following approved applicants, and that the Rents and Fees specified in each case may be received by the undermentioned Officers authorized by the Treasurer to collect Territorial Revenue.

Department of Lands and Survey,
Melbourne, 14th September, 1898.

R. W. BEST,
Commissioner of Crown Lands and Survey.

No. of Licence	Name of Licensee.	Area, subject to modification of boundaries and areas.	Parish or Situation.	Allotment.	Date of Licence.	Amount to be Collected.			Payable to Receiver of Revenue at—	
						Payment.	Fee for Licence.	Total Amount of first Payment.		
							£	s.	d.	
Under Section 42 of the <i>Land Act 1890</i> as amended by the <i>Land Act 1891</i> .—Payment to be made half-yearly.										
...	William McDonald	20 0 0	Meran	Pt. of 12c, sec. B	1.9.98	0 10 0	1 0 0	1 10 0		Kerang
...	Thos. Henry O'Donnell	80 0 0	"	Pt. of 12c, sec. B	"	2 0 0	1 0 0	3 0 0		"

Settlement on Lands Act 1893, Sections 5 and 20.

PERMITS UNDER SECTIONS 5 AND 20 OF THE SETTLEMENT ON LANDS ACT 1893 REVOKED OR DECLARED EXPIRED.

NOTICE is hereby given that the undermentioned Permits have been revoked or declared expired.

Department of Lands and Survey,
Melbourne, 14th September, 1898.

R. W. BEST,
Commissioner of Crown Lands and Survey.

Corr. No.	Name.	Allotment.	Section.	Area.	Situation.	Pay Office.
				Acres.		
6198/5	W. H. Marshall	170	...	20	Echuca North	Echuca
404/20	W. R. Hipwell	90	E	39	Patho	"
405/20	G. Hipwell, sen.	87	E	39	"	"
406/20	G. Hipwell, jun.	86	E	40	"	"
407/20	C. A. Hipwell	89	E	39	"	"
408/20	S. L. Hipwell	88	E	39	"	"
874/20	T. Sims	91	E	38	"	"
1351/20	J. W. Holdroyd	4	X	29	Glenlyon	Daylesford
1355/20	T. A. Hoare	9	X	32	"	"
1021/20	F. Beauchamp	7	X	32	"	"
1431/20	W. R. Jones	6	X	30	"	"
1432/20	F. W. Jones	10	X	31	"	"
1491/20	F. Lindsay	8	X	31	"	"
1831/20	J. Scott	12	X	30	"	"
1832/20	T. Shannon	2	X	28	"	"
1842/20	E. Smith	14	X	50	Coongulmerang	Bairnsdale
6430/5	D. Norton	{ 2 26	{ D B	4	Sale	Sale
438/5	J. Jackson	15	B	10	Korumburra	Warragul
2158/5	C. Calvert	41	D	20	Nectim East	"
6492/5	T. O'Keeffe	10 & 11	Q	11	Koo-wee-rup East	Melbourne
2615/5	J. McPherson	{ 55 11	{ B L	20	Monbulk	"
1110/5	H. B. Breddon	28 & 29	L	20	"	"
1053/5	E. C. Bathurst	77	B	20	"	"
874/5	A. Stinton	77A	M	13	"	"
469/5	W. Kressen	34	B	10	"	"

NOTE.—The notice gazetted 4th March, 1898, p. 828, re permit 230/5, D. Duffy, 6 acres, Bairnsdale, is hereby cancelled.

SCHEDULE OF APPLICATIONS FOR THE ISSUE OF CROWN GRANTS.

Corr. No.	Name.	Ares.	Parish.	Date of Payment.	Amount Collected.				Paid to Receiver of Revenue at—
					Balance.	Grant Fee.	Assurance Fee.	Total Amount.	
		A. R. P.			£ s. d.	£ s. d.	s. d.	£ s. d.	
Under Section 20 of <i>The Land Act 1869</i> as amended by <i>The Land Act 1873</i> .									
2250	Honoria Dunn	316 1 29	Yareck	26.8.98	79 5 0	1 11 6	13 3	81 9 9	Melbourne 2/155
4502	Hy. Ackland	96 2 28	Wateham	29.8.98	7 18 6	1 6 0	4 1	9 8 7	Donald 4/4
8479	Robert Coultis	320 0 0	Kiuypanial	25.8.98	88 0 0	1 11 6	13 4	90 4 10	Melbourne 6/102
8480	Robert Coultis	320 0 0	"	"	88 0 0	1 11 6	13 4	90 4 10	" 6/102
6047	Robert Coultis	223 3 36	"	"	5 12 0	1 6 0	9 4	7 7 4	" 6/103
7036	Robert Coultis	194 0 37	Mysia	"	29 5 0	1 6 0	8 2	30 19 2	" 6/115
1360	Alex. M. McKay	315 0 0	Gowar	26.8.98	94 10 0	1 11 6	13 2	96 14 8	" 3/55
7481	C. A. Gibson	96 0 8	Korong	30.8.98	16 19 6	1 6 0	4 1	18 9 7	Wedderburne 6/202
8698	C. A. Gibson	203 3 26	Borong	"	86 14 0	1 6 0	8 6	88 8 6	" 4/300
2911	Geo. Dean	314 1 34	Jestho	31.8.98	14 5 0	1 11 6	13 2	16 9 8	Melbourne 1/265
4173	Geo. Bee	116 2 18	Poowong	8.9.98	11 14 0	1 6 0	4 11	13 4 11	" 4/39
9087	G. Manton	320 0 0	Mirboo	5.9.98	16 0 0	1 11 6	12 4	18 4 10	" 4/314
6617	Jas. Corbett	318 2 16	Yearinga	30.8.98	71 15 6	1 11 6	13 4	74 0 4	" 103/6
3949	Geo. Watson	320 0 0	Dunmunkle	27.8.98	8 0 0	1 11 6	13 4	10 4 10	Warracknabeal 187/3
9576	W. Pohlner	300 0 0	Kiata	6.8.98	112 10 0	1 6 0	12 6	114 8 6	Melbourne 432/6
5815	Jno. Pethick	318 3 39	Kaniva	2.9.98	15 19 0	1 11 6	13 4	18 3 10	" 457/6
Under Section 18 of the <i>Land Act 1890</i> .									
1326	Jas. Flight	8 2 12	Dartagook	25.8.98	...	1 1 0	0 6	2 1 6*	Melbourne 1/84
237	John Dwyer	20 0 0	Heathcote	29.8.98	3 0 0	1 1 0	1 1	5 2 1*	Heathcote 1/68
236	Norah Doolan	20 0 0	"	"	3 0 0	1 1 0	1 1	5 2 1*	" 1/73
2550	H. B. Patterson	20 0 0	Trawalla	6.9.98	...	1 1 0	0 10	2 1 10*	Ballarat
1939	Michael Kilmartin	19 3 26	Kerrie	2.9.98	...	1 1 0	0 10	2 1 10*	Melbourne
2960	Wm. Barnett (executor of the will of Elizth. Weller)	19 3 8	Queenstown	5.9.98	...	1 1 0	0 10	2 1 10*	"
Under Section 36 of the <i>Mines Act 1890</i> .									
355/36	Geo. Haywood	0 2 21	Maldon	2.9.98	8 10 0	1 1 0	0 5	10 15 5*	Melbourne
B.8067	John Peterson	1 0 0	Glenlogie	7.9.98	8 0 0	1 1 0	0 4	9 1 4	"

* In lieu of notice gazetted 9th September, 1898, p. 3291, so far as date of payment is concerned.

* Includes £1, certificate fee.

* Includes £1 4s., survey fee.

R. W. BEST,
Commissioner of Crown Lands and Survey.

Department of Lands and Survey,
Melbourne, 14th September, 1898.

September 16, 1898.

HEARING OF REASONS AGAINST THE FORFEITURE OF CERTAIN LEASES BY PERSONS APPOINTED UNDER 128th SECTION OF THE LAND ACT 1890.

NOTICE is hereby given that reasons against the forfeiture of the Leases in the Schedule hereto, which are deemed liable to forfeiture under the provisions of the *Land Act 1890*, will be publicly heard by the persons appointed by me, the Responsible Minister of the Crown administering the said Act, to hear the same and report thereon in writing to me, when the persons in the said Schedule mentioned as holders of such Leases will be allowed to show cause against the same at the places and on the dates mentioned in the Schedule hereto, and before the persons therein mentioned, in the first and second columns respectively set opposite the names of said Lessees.

Department of Lands and Survey,
Melbourne, 14th September, 1898.

R. W. BEST,
Commissioner of Crown Lands and Survey,
Being the Responsible Minister of the Crown administering the *Land Act 1890*.

Schedule.

Place and Date of Hearing.	Persons appointed by the Minister.	No. of Lease.	Date of Lease.	Name of Lessee.	Area.	Locality.
Seymour, 30th September, 1898	The Land Officer ...	2955/32	1.7.88	Kate A. Kenyon ...	876	Moormbool
Nhill, 29th September, 1898	The Land Officer ...	1967/32	1.7.86	Jno. Wilson ...	12	East Woorak
Ararat, 7th October, 1898 ...	The Land Officer ...	231/32	1.1.88	A. Brasser ...	72	Dinyarrak
		88/32	1.7.85	G. Barnes ...	320	Jallukar

Land Acts.

TRANSFERS APPROVED.

THE following Applications for Transfer of Licences under the 65th, 67th, 99th, and 123rd sections of the *Land Act 1890* respectively having been approved, it is hereby notified that the Rent specified in each case may be received by the undermentioned Revenue Officers.

Number of Licence.	Name of Transferor.	Name of Transferee.	Area subject to modification of boundaries and areas.	Parish.	Held under Section.	Date of Licence.	Yearly payment.	Transfer Fee, and where paid.	Rent payable to Revenue Officer at—
2061	Jave Brierley ...	Thos. Montgomery	80 0 0	Chiltern West	67	1.5.98	1 6 8	£1, Rutherglen, 22.8.98	Rutherglen
438	Wm. Jones ...	John McMahon ...	17 0 0	Freeburgh	65	1.1.88	0 17 0	10s., Bright, 22.8.98	Bright
862	Jas. Smith ...	Mary McFarland	20 0 0	Berringa ...	65	1.12.88	1 0 0	10s., Melbourne, 15.8.98	Bethanga
698	D. Wilson ...	T. Cowrie ...	20 0 0	Tarnagulla	65	1.5.94	1 0 0	10s., Melbourne, 17.8.98	Tarnagulla
2036	C. G. Bradley ...	H. Wright ...	958 0 0	Glenaulin ...	123	1.7.98	1 10 0	£1, Melbourne, 7.9.98	Portland 53
399	T. Horinbrook	Wm. McCabe ...	0 2 32	Sandford ...	99	1.11.91	1 0 0	£1, Melbourne, 15.10.96	267/2 Casterton
768	Ann Prater ...	Wm. Martin ...	17 0 0	Yarrowee ...	123	1.3.87	1 14 0	£1, Ballarat, 7.9.98	185/2 Ballarat

Department of Lands and Survey,
Melbourne, 14th September, 1898.

R. W. BEST,
Commissioner of Crown Lands and Survey.

Land Act 1890, Sections 2 and 32.

TRANSFER OF LEASEHOLDS.

THE Board of Land and Works has sanctioned the undermentioned Applications to Transfer Leaseholds under Section 32 of the Land Acts 1884 and 1890.

NOTE.—No Transfer will have any legal effect till same has been duly registered at the Office of Titles under the *Transfer of Land Act 1890*.

Department of Lands and Survey,
Melbourne, 14th September, 1898.

R. W. BEST,
Commissioner of Crown Lands and Survey.

No. of Lease.	Name of Transferor.	Name of Transferee.	Area subject to modification of boundaries and areas.	Parish.	Date of Lease.	Lease's Term.	Yearly Payment.	Transfer Fee, and where paid.	Rent payable to Revenue Officer at—
260	Margaret Corker	Mark Ramsden Corker	584 0 0	Myrroch ...	1.7.87	11½ years less 3 days	7 6 0	£1, Melbourne, 9.8.98	Wangaratta
4311	Joseph Hovell Cathro	Michl. Jas. Goonan	596 0 0	Dcederang ...	"	11½ years less 3 days	4 19 4	£1, Melbourne, 21.6.98	Xackandandah
110	Thos. Boyes ...	Henry Grose	270 0 0	Baranduda ...	"	11½ years less 3 days	2 5 0	£1, Melbourne, 25.8.98	Wodonga
4563	Geo. Thos. Edwards	Frank Rickard	277 0 0	"	1.1.90	9 years less 3 days	2 6 2	£1, Melbourne, 25.7.98	"
3986	F. White ...	M. McAllen	239 0 0	Tyrendarra ...	1.7.96	2½ years ...	2.19 10	£1, Melbourne, 5.8.98	Portland
8115	Mary Bowcher	Arthur P. Bowcher	94 0 0	Wonthaggi North	1.1.90	9 years less 3 days	0 15 8	£1, Melbourne, 11.7.98	Melbourne
11883	Dugald Wilson	Isabella Y. Hendry	103 0 0	Dumbalk ...	1.1.91	8 years less 3 days	0 17 2	£1, Melbourne, 5.7.98	Warragul

September 16, 1898.

3396

Land Act 1890, Section 85.
TRANSFER OF A LEASEHOLD.

THE Board of Land and Works has sanctioned the undermentioned application to Transfer a Leasehold under Section 85 of the *Land Act 1890*.
NOTE.—No Transfer will have any legal effect till same has been duly registered at the Office of Titles under the *Transfer of Land Act 1890*.

Department of Lands and Survey,
Melbourne, 14th September, 1898.

R. W. BEST,
Commissioner of Crown Lands and Survey.

Number of Lease.	Name of Transferor.	Name of Transferee.	Area, subject to modification of boundaries and areas.	Parish.	Date of Lease.	Lease's Term.	Yearly Payment.	Transfer Fee, and where paid.	Rent payable to Revenue Officer at—
610	Thos. J. McMinn	A. Ingram	A. R. P. 32 3 20	Green Hills	25.11.92	21 years	£ s. d. 24 15 0	£1, Melbourne, 7.6.98	Portland

SPECIAL MALLEE LOCAL LAND BOARD.

PUBLIC HEARING BY PERSONS APPOINTED UNDER THE 128TH SECTION OF THE LAND ACT 1890.

NOTICE is hereby given that at the time and place mentioned in the schedule hereunder, applications for licences or perpetual leases under section 7 of the *Mallee Lands Act 1896* will be publicly heard by the person whose name is set opposite such place in such schedule, being a person appointed by me, the responsible Minister of the Crown administering the *Mallee Lands Act 1896*, to hear the same and report thereon in writing to me.
At the end of each day of sitting the applicants deemed not eligible for a chance in the ballot will be so informed. The ballot to determine the successful applicants will be held after completion of the hearing of applications by the Board.

R. W. BEST,
Commissioner of Crown Lands and Survey,
and President of the Board of Land and Works.

Department of Lands and Survey,
Melbourne, 14th September, 1898.

Place of Meeting of Local Land Board.	Time of Meeting.	Chairman of Local Land Board.
Horsham	Tuesday, the 27th day of September, 1898, at Ten a.m., and following days if necessary	Thomas F. Morkham, Esq., Secretary for Lands

Land Act 1890, Part II.

REDUCTION OF AREA OF MALLEE ALLOTMENT.

IT is hereby notified that the Area of the Mallee Allotment as hereunder has been reduced as specified, and rent adjusted accordingly.

R. W. BEST,
Commissioner of Crown Lands and Survey,
Being the Responsible Minister of the Crown administering the said Act.

Department of Lands and Survey,
Melbourne, 14th September, 1898.

Schedule.

Date of Lease.	Name of Lessee.	Allotment.	County.	Area as reduced.	Rent per annum, to commence from 1.7.98.	Pay Office.
1.1.84	Mann, Elizabeth Jane	60A	Tatchera	1 square mile 391 acres	£ s. d. 4 0 0	

Land Act 1890, Part II.

LICENCE FOR PUNT SITE DECLARED ABANDONED.

IT is hereby notified that the Licence specified in the Schedule hereunder has been abandoned.

R. W. BEST,
Commissioner of Crown Lands and Survey,
Being the Responsible Minister of the Crown administering the said Act.

Department of Lands and Survey,
Melbourne, 14th September, 1898.

Schedule.

No. of Application.	Name of Licensee.	Description.	Parish.	Pay Office.
332/47	Linton, Thomas	Punt and ferry site	Piangil	Kerang

Land Act 1890, Part II.

LEASE FOR MALLEE ALLOTMENT CANCELLED.

IT is hereby notified that the Lease for the Mallee Allotment specified in the Schedule hereunder is cancelled.

R. W. BEST,
Commissioner of Crown Lands and Survey,
Being the Responsible Minister of the Crown administering the said Act.

Department of Lands and Survey,
Melbourne, 14th September, 1898.

Schedule.

Date of Lease.	Name.	No. of Allotment.	Area.	County.	Pay Office.
1.1.96	Kemp, Randolph Meredith	1058	480 acres	Karkaroc	Wycheproof

Land Act 1890, Part II.

TRANSFERS OF LEASES OF MALLEE ALLOTMENTS REGISTERED AT THE OFFICE OF TITLES.

IT is hereby notified that the Transfers of the Leases of Mallee Allotments specified in the Schedule hereunder have been registered at the Office of Titles.

R. W. BEST,
Commissioner of Crown Lands and Survey,
Being the Responsible Minister of the Crown administering the said Act.

Department of Lands and Survey,
Melbourne, 14th September, 1898.

Schedule.

Date of Lease.	Allot.	County.	Area.	Name of Former Lessee.	Name of Present Lessee.	Rent per Annum of Transferred Portion.	Date from which Rent is payable.	Payable to Receiver of Revenue at—
						£ s. d.		
2 1.88	28F	Karkaroc	18 acres ...	Thorne, Mary ...	Lyon, John Scott	2 0 0	1.1.99	Warracknabeal
1.1.90	121M	Tatchera	640 acres ...	Ritchie, Thomas ...	Ritchie, Matthew	2 0 0	1.7.98	Kerang
1.1.84	95G	Lowan ...	640 acres ...	Brown, James ...	Short, John William	2 0 0	1.7.99	Dimboola

Land Act 1890, Part II.

TRANSFER OF LEASE OF PORTION OF A MALLEE ALLOTMENT REGISTERED AT THE OFFICE OF TITLES.

IT is hereby notified that the Lease of the portion of a Mallee Allotment specified in the Schedule hereunder has been transferred at the Office of Titles.

R. W. BEST,
Commissioner of Crown Lands and Survey,
Being the Responsible Minister of the Crown administering the said Act.

Department of Lands and Survey,
Melbourne, 14th September, 1898.

Schedule.

Date of Lease.	Allot.	County.	Area transferred.	Name of Former Lessee.	Name of Present Lessee.	Rent per Annum of transferred portion.	Date from which Rent is payable.	Payable to Receiver of Revenue at—
						£ s. d.		
1.1.84	60R	Tatchera	173 acres ...	Mann, Elizabeth Jane	Williams, Lucy Jane	2 3 4	1st July, 1898 ...	Kerang

Land Act 1890, Part II.

INCREASE OF RENTS ON MALLEE ALLOTMENTS.

IT is hereby notified that the Rents on the Mallee Allotments as hereunder have been increased as specified, authority to cultivate the land having been granted.

R. W. BEST,
Commissioner of Crown Lands and Survey,
Being the Responsible Minister of the Crown administering the said Act.

Department of Lands and Survey,
Melbourne, 14th September, 1898.

Schedule.

Date of Lease.	Name of Lessee.	Allotment.	County.	Area as reduced.	Rent per annum, to commence from 1.1.99.	Payable to the Receiver of Revenue at—
					£ s. d.	
1.1.84	Male, Moses ¹	88E	Borong ...	460 acres ...	5 15 0	Warracknabeal
1.7.90	Smith, George	165	Karkaroc ...	1 square mile 4 acres	8 1 0	"

¹ In lieu of notice gazetted 2nd September, 1898, p. 3246.

Land Act 1890, Part II.

LICENCES FOR MALLEE AGRICULTURAL ALLOTMENTS CANCELLED.

IT is hereby notified that the Licences for the Mallee Agricultural Allotments specified in the Schedule hereunder are cancelled.

R. W. BEST,
Commissioner of Crown Lands and Survey,
Being the Responsible Minister of the Crown administering the said Act.

Department of Lands and Survey,
Melbourne, 14th September, 1898.

Schedule.

Date of Licence.	Name.	No. of Allotment.	Area.	Parish.	Pay Office.
			A. R. P.		
1.7.90 ¹	Farrell, Henry Ince	53	100 0 9	Balrootan	Nhill
1.1.98 ²	Dunstan, David	3	600 0 29	Wortongie	Wycheproof
1.1.98 ²	Whelan, John the younger	39	490 1 5	"	"

¹ Section 203 of Land Act 1890.

² Section 7 of Mallee Lands Act 1896.

Mallee Lands Act 1896, Sections 7 and 19.

ISSUE OF PERPETUAL LEASES FOR AGRICULTURAL ALLOTMENTS.

It is hereby notified that the Applications for Agricultural Allotments named in the Schedule hereunder having been approved, the leases have been forwarded to the undermentioned Receivers of Revenue for execution of the rents and fees.

Applicants are required to execute and take delivery of their leases within 60 days after date of notice to pay first rent and fee.

Department of Lands and Survey,
Melbourne, 14th September, 1898.

R. W. BEST,
Commissioner of Crown Lands and Survey,
Being the Responsible Minister of the Crown administering the said Act.

Schedule.

Date of Lease.	Name of Applicant.	Area.	Allotment.	Parish.	County.	Amount to be Collected.						Payable to Receiver of Revenue at—
						Rent payable yearly.	Rent due to date.	Fee for Lease.	Vermin Rate.	Cost of Resumption.*	Total to pay.	
1.1.98	Dunstan, David	601 acres	3	Wortongie	Karkaroc	£ s. d. 5 0 2	£ s. d. 5 0 2	£ s. d. 1 0 0	£ s. d. 0 6 0	£ s. d. 45 1 6	£ s. d. 10 1 4	Wycheproof
"	Wheat, John, the younger	491	39	"	"	£ s. d. 4 1 10	£ s. d. 4 1 10	£ s. d. 1 0 0	£ s. d. 0 6 0	£ s. d. 36 16 6	£ s. d. 3 9 3	"

* Cost of resumption payable by twelve half-yearly instalments, with interest on any unpaid portion of such amount at the rate of 4 per cent. per annum added.

Land Act 1890, Part II, as amended by the Land Act 1891 and the Mallee Lands Act 1896.

ISSUE OF LEASES FOR MALLEE ALLOTMENTS, SECTION 6.

It is hereby notified that the applications for Mallee Allotments named in the Schedule hereunder having been approved, the leases have been forwarded to the undermentioned Receivers of Revenue for execution upon payment of the rents and fees. Applicants are required to execute and take delivery of their leases within 60 days after date of notice to pay first rent and fee.

Department of Lands and Survey,
Melbourne, 14th September, 1898.

R. W. BEST,
Commissioner of Crown Lands and Survey,
Being the Responsible Minister of the Crown administering the said Act.

Schedule.

Date of Lease.	Name of Applicant.	Area.	Allotment.	Parish.	County.	Amount to be Collected.						Payable to Receiver of Revenue at—
						Rent payable half-yearly.	Rent due to date.	Fee for Lease.	Vermin Rate.	Valuation of Improvements.	Total to pay.	
1.7.98	Byrne, Edward John Charles	260 acres	72	Yiangil	Tatchera	£ s. d. 0 10 10	£ s. d. 0 10 10	£ s. d. 1 0 0	£ s. d. 0 5 0	£ s. d. ...	£ s. d. 1 15 10	Swan Hill
"	Hornbrook, George	1 square mile 222 acres	162	"	Lowan	£ s. d. 1 16 0	£ s. d. 1 16 0	£ s. d. 1 0 0	£ s. d. 0 15 0	£ s. d. ...	£ s. d. 3 11 0	Nhill
"	Jannin, George, the elder	3 square miles 178 acres	173A	"	"	£ s. d. 2 5 0	£ s. d. 2 5 0	£ s. d. 1 0 0	£ s. d. 3 7 6	£ s. d. ...	£ s. d. 6 12 6	"
"	Oulgers, William Henry, the elder	230 acres	973	"	Karkaroc	£ s. d. 0 10 0	£ s. d. 0 10 0	£ s. d. 1 0 0	£ s. d. 0 5 0	£ s. d. 8 6 6 ¹	£ s. d. 2 10 2	Wycheproof

¹ Payable by 11 half-yearly instalments of 15s. 2d. each.

Mallee Lands Act 1896.

MALLEE LANDS AVAILABLE FOR SELECTION UNDER SECTION 7 AS AGRICULTURAL ALLOTMENTS, EITHER UNDER LICENCE OR PERPETUAL LEASE.

APPLICATIONS, addressed to the President of the Board of Land and Works, to select the undermentioned allotments are now receivable.

Applications must be made on the forms issued for that purpose (which can be obtained at any Lands Office in the district or from the Department of Lands and Survey, Melbourne), and forwarded to any Land Officer, accompanied by a certificate of registration to be obtained from any receiver and paymaster on payment of a fee of £1.

R. W. BEST,
Commissioner of Crown Lands and Survey,
Being the Responsible Minister of the Crown
administering the said Act.

Department of Lands and Survey,
Melbourne, 14th September, 1898.

MALLEE ALLOTMENTS—continued.

Number of Allotment.	Area in Acres.	County.
675	628	Karkaroc
676	632	"
677	632	"
678	639	"
679	639	"
680	631	"
681	640	"
682	640	"
683	640	"
684	640	"
685	633	"
686	640	"
687	640	"
688	474	"
689	474	"
690	474	"
691	440	"
693	364	"
694	341	"
695	340	"
699	478	"
700	493	"
701	474	"
702	474	"
703	474	"
704	640	"
705	640	"
706	632	"
707	640	"
708	640	"
709	640	"
710	640	"
711	632	"
712	640	"
713	640	"
714	634	"
715	635	"
716	630	"
717	631	"
718	631	"
719	631	"
720	631	"
721	632	"
722	620	"
723	640	"
724	632	"
725	640	"
726	640	"
727	640	"
728	513	"
729	632	"
730	640	"
731	597	"
732	474	"
733	474	"
734	474	"
748	474	"
749	473	"
750	474	"
751	632	"
752	640	"
753	632	"
754	632	"
755	640	"
756	640	"
757	639	"
758	632	"
759	639	"
760	639	"
761	632	"
762	632	"
763	551	"
764	631	"
765	632	"
766	633	"
767	631	"
768	631	"
769	640	"
770	640	"
771	632	"
772	640	"

Subdivisions of blocks 26B and 27A

Subdivisions of blocks 26B and 27A

Number of Allotment.	Area in Acres.	County.
773	640	Karkaroc
774	640	"
775	640	"
776	632	"
777	640	"
778	640	"
779	474	"
780	473	"
795	474	"
796	473	"
797	474	"
798	640	"
799	640	"
800	632	"
801	640	"
802	640	"
803	640	"
804	640	"
805	632	"
806	640	"
807	640	"
808	632	"
809	632	"
810	631	"
811	631	"
812	640	"
813	640	"
814	633	"
815	640	"
816	640	"
817	640	"
818	640	"
819	663	"
820	609	"
821	640	"
822	474	"
823	474	"
824	474	"
835	483	"
836	487	"
836A	487	"
837	586	"
838	613	"
839	602	"
840	576	"
841	797	"
842	841	"
843	641	"
844	639	"
845	639	"
846	639	"
847	632	"
848	639	"
849	639	"
850	474	"
851	473	"
853	474	"
854	640	"
855	640	"
856	633	"
857	641	"
858	641	"
859	642	"
860	640	"
861	826	"
862	640	"
863	640	"
865	472	"
866	477	"
868	474	"
869	475	"
878	480	"
879	477	"
880	512	"
881	508	"
883	641	"
884	641	"
885	803	"
886	640	"
887	638	"
889	639	"
890	632	"
891	640	"
892	640	"
893	640	"
894	474	"
895	473	"
896	474	"
897	468	"
898	467	"
899	468	"
900	468	"
901	632	"
902	632	"
903	625	"
904	632	"
905	633	"
906	633	"
907	631	"
909	642	"
911	476	"
912	439	"

MALLEE ALLOTMENTS—continued.

MALLEE ALLOTMENTS—continued.

Number of Allotment.	Area in Acres.	County.
924	474	Karkaroc
928	476	"
931	347	"
932	762	"
933	646	"
934	639	"
935	640	"
936	639	"
937	632	"
938	639	"
939	639	"
940	474	"
942	413	"
943	474	"
944	474	"
945	443	"
946	475	"
947	474	"
948	640	"
949	639	"
950	633	"
951	639	"
952	640	"
953	581	"
954	634	"
955	719	"
957	635	"
971	449	"
977	611	"
978	630	"
979	714	"
980	639	"
981	689	"
982	679	"
983	669	"
984	655	"
985	655	"
986	604	"
987	477	"
988	474	"
989	469	"
990	468	"
Subdivisions of blocks 26a and 27A		
1036	603	"
1037	666	"
1038	660	"
1039	655	"
1040	649	"
1041	614	"
1042	637	"
1043	630	"
1044	621	"
1045	612	"
1046	602	"
1047	592	"
1048	463	"
1049	452	"
1052	374	"
1065	480	"
1066	611	"
1067	641	"
1068	641	"
1069	641	"
1070	641	"
1071	641	"
1072	641	"
1073	641	"
1074	640	"
1075	640	"
1076	640	"
1077	640	"
1078	576	"
1079	555	"
1080	617	"
1081	616	"
1082	616	"
1083	616	"
1084	617	"
1085	616	"
1087	616	"
1088	616	"
1090	616	"
1091	343	"
1092	484	"
1093	481	"
1094	480	"
1130	481	"
1133	629	"
1134	606	"
1137	632	"
1140	633	"
1141	633	"
1142	559	"
1144	632	"
1145	633	"
1146	617	"
1147	616	"
1148	632	"
Subdivisions of block 27b		

Number of Allotment.	Area in Acres.	County.
1149	632	Karkaroc
1150	617	"
1151	617	"
1152	632	"
1153	632	"
1155	553	"
1156	562	"
1157	435	"
1158	532	"
1160	525	"
1163	520	"
1164	517	"
1165	516	"
1166	514	"
1167	512	"
1168	510	"
1174	489	"
1175	488	"
1192	482	"
Subdivisions of block 27B		
30	320	Lowan, parish of Woragworm
Subdivisions of blocks 20A and 20B		
1	613	Tatchera, parish of Piangil West
2	637	"
3	637	"
4	637	"
5	637	"
6	636	"
7	636	"
8	635	"
9	635	"
10	634	"
11	632	"
12	637	"
13	637	"
14	637	"
15	637	"
16	638	"
17	638	"
18	638	"
19	639	"
20	639	"
21	637	"
22	637	"
23	637	"
24	637	"
25	637	"
26	637	"
27	637	"
28	637	"
29	636	"
30	636	"
31	637	"
32	637	"
33	637	"
34	637	"
35	637	"
36	637	"
37	637	"
38	637	"
39	636	"
40	636	"
41	635	"
42	634	"
43	635	"
45	626	"
46	621	"
47	621	"
48	618	"
49	637	"
51	636	"
52	635	"
53	636	"
54	636	"
55	635	"
56	635	"
57	635	"
58	635	"
59	634	"
60	644	"
61	635	"
62	634	"
63	636	"
64	635	"
65	634	"
66	634	"
67	635	"
68	635	"
69	634	"
70	639	"
71	631	"
72	631	"
73	635	"
74	655	"
75	635	"
76	636	"
77	637	"
78	679	"
79	639	"

MALLEE ALLOTMENTS—continued.

No. of Allotment.	Area in Acres.	County.
2	482	Tatchera, parish of Piangil
3	481	"
4	481	"
5	482	"
6	480	"
11	478	"
12	479	"
13	479	"
14	480	"
17	482	"
18	482	"
19	481	"
20	481	"
21	480	"
27	478	"
28	478	"
29	477	"
30	476	"
31	477	"
32	476	"
34	488	"
35	486	"
36	486	"
37	485	"
39	486	"
43	477	"
45	479	"
48	479	"
52	479	"
53	479	"
54	442	"
55	479	"
56	480	"
61	476	"
62	477	"
64	478	"
Subdivisions of blocks 20A and 20B		
5	399	Weeah
9	578	"
1019	555	Karkaroo
Subdivisions of block 64A		
9	140	Karkaroo, parish of Gutchu
10	130	"
11	200	"
Subdivisions of blocks 21A and 21B		
487	480	Tatchera
488	640	"
489	640	"
490	633	"
491	634	"
492	635	"
493	636	"
494	640	"
495	627	"
496	627	"
499	640	"
500	640	"
526	640	"
527	640	"
528	640	"
529	640	"
530	570	"
531	632	"
532	640	"
533	640	"
534	640	"
555	565	"
557	631	"
559	639	"
560	629	"
583	635	"
584	638	"
585	639	"
604	628	"
605	640	"
606	574	"
607	499	"
608	627	"
609	629	"

NOTE.—Incoming licensees or lessees to pay value of improvements (if any) on these allotments.

Mallee Lands Act 1896.

MALLEE BLOCKS AND MALLEE ALLOTMENTS AVAILABLE FOR APPLICATION.

APPLICATIONS, addressed to the President of the Board of Land and Works, for the right to lease the undermentioned mallee blocks for the term of five years and five months, from the 1st July, 1898, are now receivable. Plans and forms of application can be obtained at the Crown Lands Department, Melbourne. Applications must be accompanied by a certificate of registration, to be obtained from any Receiver and Paymaster on payment of a fee of £1.

R. W. BEST,
Commissioner of Crown Lands and Survey,
Being the Responsible Minister of the Crown
administering the said Act.

Department of Lands and Survey,
Melbourne, 14th September, 1898.

MALLEE BLOCKS.

Number of Block.	Area in square miles.	Situation, &c.
32B	140	County of Weeah
34B	199	County of Weeah
36B	141	County of Weeah
37A	157	On the South Australian boundary
37B	143	On the South Australian boundary
38A	202	On the South Australian boundary
38B	201	County of Weeah
39A	199	On the South Australian boundary
39B	201	County of Weeah
40A	98	County of Lowan
40B	90	County of Lowan
43A	102	County of Weeah
44A	104	County of Weeah
44B	104	County of Weeah

NOTE.—Incoming lessee to pay the value of improvements (if any) on these blocks.

MALLEE ALLOTMENTS.

THE undermentioned Mallee Allotments are now available for application. Particulars as to position of allotments and character of country can be obtained on application at the Local Land Offices. Plans and forms of application can be obtained at the Land Offices in the district, or from the Crown Lands Department, Melbourne. Applications must be accompanied by a certificate of registration, to be obtained from any Receiver and Paymaster on payment of a fee of £1.

The tenure of lease is five years and five months from the 1st July, 1898.

No. of Allotment.	Area.	County.
1	12 sq. miles and 229 acres	Lowan
2	14 " and 556 "	"
3	14 " and 269 "	"
4	8 " and 225 "	"
5	8 " and 320 "	"
9E	1 " and 56 "	"
9G	442 acres	"
25	17 sq. miles	"
26	16 "	"
30B	3 " and 471 acres	"
46A ¹	550 acres	"
54D*	20 acres	"
67	8 sq. miles and 160 acres	"
68G	6 " and 284 "	"
75G	1 sq. mile and 287 "	"
75H	1 " and 284 "	"
115C	393 acres	"
115D	392 "	"
121	31 sq. miles and 160 "	"
122A	14 sq. miles	"
121	23 sq. miles and 320 acres	"
126B	1 sq. mile and 41 "	"
137B	605 acres	"
138	13 sq. miles and 558 acres	"
138A	16 " and 286 "	"
139B	8 " and 320 "	"
140	21 " and 583 "	"
141	15 " and 120 "	"
148	1 sq. mile and 45 "	"
152	2 sq. miles	"
153	629 acres	"
155	1 sq. mile and 44 acres	"
162B	640 acres	"
166B	5 sq. miles and 198 acres	"
167B	9 " and 480 "	"
168	18 " and 390 "	"
169	19 " and 117 "	"

* All applications received on or before Friday, the 9th September, 1898, will be deemed to have been simultaneously made.

MALLEE ALLOTMENTS—continued.

No. of Allotment.	Area.	County.
170	13 sq. miles and 201 acres	Lowan
171	26 " and 347 "	"
173	13 " and 160 "	"
174	14 " " " "	"
175	14 " " " "	"
176	12 " and 556 acres	"
177	12 " and 637 "	"
178a	8 " and 178 "	"
183	14 " and 136 "	"
184	15 " and 160 "	"
185	13 " and 253 "	"
187	11 " and 145 "	"
189	18 " and 160 "	"
190	17 " and 506 "	"
191	24 " and 634 "	"
192	21 " " " "	"
193A	9 " and 422 acres	"
193B	8 " and 532 "	"
194	15 " and 120 "	"
195	9 " and 13 "	"
196a	3 " " " "	"
199	5 " " " "	"
201	and 320 acres	"
201B	480 acres	"
208A	488 " " " "	"
210c	12 sq. miles and 533 acres	"
210H	640 acres	"
210I	640 " " " "	"
210K	2 sq. miles	"
211A	2 " and 480 acres	"
212D	637 acres	"
212F	1 sq. mile and 3 acres	"
217A	1 " and 341 "	"
217B	1 " and 341 "	"
217C	1 " and 341 "	"
221	554 acres	"
220A	1 sq. mile and 324 acres	"
221A	381 acres	"

NOTE.—Incoming lessee to pay value of improvements (if any) on these allotments.

NORTH-EASTERN VERMIN DISTRICT.

NOTICE TO LESSEES WITHIN THE BOUNDARY OF THE SAID DISTRICT.

THE undermentioned Vermin Rates for the current year remaining unpaid, notice is hereby given that the several amounts are required to be paid to the specified Receivers of Revenue on or before the 16th day of October, 1898.

If not paid, the Local Committee will cause proceedings to be taken out for the recovery of the same, in accordance with the provisions of the 191st section of the Land Act 1890, Part II.

W. EVERINGHAM,

For Secretary to the North-Eastern Vermin District Local Committee.

Name of Lessee.	No. of Allotment.	Amount due.	Payable to the Receiver of Revenue at—
		£ s. d.	
County of Karkaroc.			
Anderson, G. W.	1060	0 9 0a	Wycheproof
Allen, J. J. and B.	745	0 5 0	"
County of Tatchera.			
Allison, R.	541	0 5 0	Swan Hill
Ah Tin, L.	66	0 13 0b	"
Allison, T. F.	540	0 5 0	"
Aldridge, B.	442	0 13 0b	"
County of Piangil.			
Ah Cow, J.	68	0 9 0a	Swan Hill
County of Tatchera.			
Angus, J. H.	453	0 5 0	Swan Hill
Barton, J.	480	0 9 0a	"
Barton, G.	545	0 9 0a	"
County of Karkaroc.			
Banner, F.	788	0 5 0	Warrackna-beal
Brebant, G.	1129	0 15 6c	Wycheproof
Brebant, G. T.	1184	0 13 0b	"
Belleville, Miss A. M.	696	0 13 0b	"
Brennan, Michael	1170	0 13 0b	"
Brennan, William	1167	0 13 0b	"
County of Tatchera.			
Bird, Arthur	458	0 9 0a	Swan Hill
Borchard, R.	586	0 9 0a	"
County of Karkaroc.			
Bosher, W. H.	830	0 13 0b	Wycheproof
Boothey, A. H.	789	0 17 6d	"
Bosher, G. G.	828	0 9 0a	"
Bosher, D. T.	829	0 9 0a	"
Boud, F. W.	1059	0 15 6c	"
Burrows, W. H.	1100	0 4 0	"

NORTH-EASTERN VERMIN DISTRICT—continued.

Name of Lessee.	No. of Allotment.	Amount due.	Payable to the Receiver of Revenue at—
		£ s. d.	
County of Tatchera.			
Burns, J.	454	0 9 0a	Swan Hill
County of Karkaroc.			
Byrne, W. J.	1171	0 15 6c	Wycheproof
Bryant, Mrs. J.	919	0 15 6c	"
Cathcart, M.	738	0 15 6c	"
Caldow, W.	744	0 13 0b	Warrackna-beal
Cameron, J.	956	0 15 6c	Wycheproof
Cannard, C.	1101	0 5 0	"
Caldow, W.	744	0 15 6c	Warrackna-beal
County of Tatchera.			
Carmichael, C.	572	0 15 6c	Swan Hill
Cant, G. M.	595	0 9 0a	"
County of Karkaroc.			
Clements, J.	972	0 13 0b	Wycheproof
County of Tatchera.			
Cowper, C. A.	558	1 6 0b	Swan Hill
County of Karkaroc.			
Conlan, M.	966	0 15 6c	Wycheproof
County of Tatchera.			
Coman, J.	507	0 9 0a	Swan Hill
County of Karkaroc.			
Conlan, J.	876	0 13 0b	Wycheproof
Conlan, J. P.	917	0 5 0	"
Conlan, M.	968	0 13 0b	"
Cross, H.	910	1 6 0b	"
Collins, J. C.	1121	0 9 0a	"
Cohen, J. A.	929	0 13 0b	"
County of Tatchera.			
Cronyn, E.	617	0 9 0a	Swan Hill
Currie, R.	457	0 13 0b	"
Curran, P.	611	0 17 6d	"
County of Piangil.			
Chuck Sing	60	0 13 0b	Swan Hill
County of Karkaroc.			
Draper, W.	1061	0 13 0b	Wycheproof
D'Arcy, F.	1123	0 5 0	"
Davies, L. E.	781	0 9 0a	"
Daniell, W. A.	832	0 13 0b	"
Danaher, Miss A.	736	0 9 0a	"
Danaher, W.	737	0 5 0	"
County of Tatchera.			
Devlin, W. J.	446	0 13 0b	Swan Hill
Devine, Miss A.	440w	0 5 0	"
Devine, F.	440z	0 5 0	"
Dickson, A.	484	0 5 0	"
Donnan, J. R.	591	0 9 0a	"
County of Karkaroc.			
Dobbin, D.	963	0 13 0b	Wycheproof
County of Tatchera.			
Duggan, W.	466	0 13 0b	Swan Hill
County of Karkaroc.			
Durie, A.	826	0 13 0b	Wycheproof
Durie, T.	918	0 15 6c	"
County of Tatchera.			
Duthie, A.	610	0 9 0b	Swan Hill
Duthie, J. S.	588	0 13 0b	"
County of Karkaroc.			
Edwards, C. J.	1196	0 5 0	Wycheproof
County of Tatchera.			
Eskrick, W. H.	571	0 9 0a	Swan Hill
Ellison, T.	518	0 13 0b	"
Ellison, J.	474	0 13 0b	"
Fox, W. A.	556	0 17 6d	"
Gammon, W. S.	462	0 9 0a	"
Green, C.	543	0 5 0	"
County of Karkaroc.			
Green, J.	827	0 15 6c	Wycheproof
County of Tatchera.			
Gillespie, D.	549	0 5 0	Swan Hill

NORTH-EASTERN VERMIN DISTRICT—continued.

Name of Lessee.	No. of Allotment.	Amount due.	Payable to the Receiver of Revenue at—	
			£	s. d.
County of Karkaroc.				
Griffin, W., sen.	747	0 9 0 ^a	Wycheproof	
Gibson, R.	969	0 5 0	"	
Gillick, T.	1111	0 9 0 ^a	"	
Gottschatzke, J.	959	0 6 6	"	
Glowrey, E. J.	735	0 9 0 ^a	"	
Gurr, R. B.	973	0 9 0 ^a	"	
County of Tatchera.				
Hadlam, J.	511	0 9 0 ^a	Swan Hill	
Hamilton, R.	461	0 9 0 ^a	"	
Harvey, J. T.	467	0 9 0 ^a	"	
Harrop, T.	485	0 13 0 ^b	"	
Hawthorne, H. M.	490	0 9 0 ^a	"	
Hayes, J. J.	501	0 15 6 ^c	"	
Haig, G.	523	0 15 6 ^c	"	
Hayward, J.	590	0 9 0 ^a	"	
Hayes, J.	574	0 9 0 ^a	"	
County of Karkaroc.				
Hæusler, F.	786	0 15 6 ^c	Wycheproof	
Harmer, A.	792	0 15 6 ^c	"	
Hammond, G.	1185	0 9 0 ^a	"	
Hammond, S.	1190	0 5 0	Warrackna-beal	
Hagelthorn, H.	925	0 9 0 ^a	Wycheproof	
Hagelthorn, A. F.	976	0 13 0 ^b	"	
Harcoan, C. E.	1177	0 9 0 ^a	"	
Hammond, S., jun.	1186	0 9 0 ^a	"	
County of Tatchera.				
Hepburn, T. J.	498	0 17 6 ^d	Swan Hill	
Heenan, Jno.	482	0 5 0	"	
Heath, R.	598	0 15 6 ^c	"	
County of Karkaroc.				
Hewett, E.	746	0 5 0	Wycheproof	
Hession, B.	1159	0 13 0 ^b	Warrackna-beal	
County of Tatchera.				
Hepburn, B. W.	497	0 15 6 ^e	Swan Hill	
County of Karkaroc.				
Henson, T. W.	872	0 9 0 ^a	Wycheproof	
County of Tatchera.				
Hewetson, H. W.	600	0 5 0	Swan Hill	
Heegen, W.	602	0 9 0 ^a	"	
Holland, J.	477	0 5 0	"	
County of Karkaroc.				
Hobson, W.	914	0 15 6	Wycheproof	
Ryan, M.	1197	0 5 0	"	
Hoare, P. J., jun.	1130	0 9 0 ^a	"	
Hobson, J. A.	913	0 15 6 ^c	"	
Hobson, Wm.	926	0 13 0 ^b	"	
County of Tatchera.				
Hoo, Ah Lem	65	0 11 0 ^a	Swan Hill	
Hurry, G.	569	0 5 0	"	
Jenkin, M.	506	0 5 0	"	
Joyce, E. P.	513	0 5 0	"	
Joyce, J.	475	0 9 0 ^a	"	
Joyce, L.	512	0 5 0	"	
County of Karkaroc.				
Kane, J.	1180	0 13 0 ^b	Wycheproof	
County of Tatchera.				
Kelly, B.	443	0 5 0	Swan Hill	
Kehiry, P.	476	0 9 0 ^a	"	
Kearns, J.	612	0 9 0 ^a	"	
County of Karkaroc.				
Kennedy, R.	1178	0 13 0 ^b	Wycheproof	
Kemp, E.	864	0 13 0 ^b	"	
Kemp, R.	1056	0 13 0 ^b	"	
Kemp, R. M.	1058	0 9 0 ^b	"	
County of Tatchera.				
Kiel, G.	451	0 18 0 ^b	Wycheproof	
County of Karkaroc.				
Kirk, Jno.	1089	0 9 0 ^a	Warrackna-beal	
County of Tatchera.				
Kruger, O.	562	0 5 0	Swan Hill	
County of Karkaroc.				
Lavery, H.	1139	0 13 0 ^b	Wycheproof	
Langley, J.	965	0 13 0 ^b	"	
County of Tatchera.				
Lee, W. J.	515	0 9 0 ^a	Swan Hill	
County of Karkaroc.				
Leahy, M. W.	1143	0 15 6 ^c	Warrackna-beal	
County of Tatchera.				
Lee, W.	514	0 9 0 ^a	Swan Hill	

NORTH-EASTERN VERMIN DISTRICT—continued.

Name of Lessee.	No. of Allotment.	Amount due.	Payable to the Receiver of Revenue at—	
			£	s. d.
County of Karkaroc.				
Leslie, W. J.	1114	0 5 0	Wycheproof	
Leslie, J. A.	1109	0 5 0	"	
Littlewood, G. A.	793	0 13 0 ^b	"	
Macague, J.	1119	0 5 0	"	
County of Tatchera.				
Manfield, W.	544	0 5 0	Swan Hill	
County of Karkaroc.				
Miners, J.	1181	0 13 0 ^b	Wycheproof	
Morrow, S. A.	922	0 13 0 ^b	"	
Moloney, P.	1127	0 5 0	"	
Murphy, M. J.	740	0 9 0 ^a	"	
Murphy, W. J.	741	0 9 0 ^a	"	
County of Tatchera.				
Murphy, J.	63	0 13 0 ^b	Swan Hill	
County of Karkaroc.				
McCallum, A.	961	0 9 0 ^a	Wycheproof	
McCoy, J. J.	739	0 15 6 ^c	"	
McDonald, N.	1095	0 15 6 ^c	"	
McDonald, D.	1104	0 15 6 ^c	"	
County of Tatchera.				
McInerney, J.	521	0 9 0 ^a	Swan Hill	
McKenzie, J.	456	0 5 0	"	
McKay, G.	548	0 15 6 ^c	"	
County of Karkaroc.				
McKenzie, C.	785	0 13 0 ^b	Wycheproof	
County of Tatchera.				
McKnight, W.	579	0 13 0 ^b	Swan Hill	
McLennan, F.	479	0 9 0 ^a	"	
McLennan, C.	539	0 15 6 ^c	"	
County of Karkaroc.				
McLeod, A.	915	0 15 6 ^c	Wycheproof	
McLoughlan, T. M.	698	0 15 6 ^c	"	
McLoughlan, W. T.	697	0 13 0 ^b	"	
McLoughlan, E. T.	916	0 9 0 ^a	"	
County of Tatchera.				
McLennan, L.	463	0 13 0	Swan Hill	
County of Karkaroc.				
McDonald, A. J.	743	0 5 0	Wycheproof	
Neumann, H.	1128	0 13 0 ^b	"	
Nicholson, D.	852	0 5 0	"	
Nietfield, H.	970	0 15 6 ^c	"	
Nuske, L.	1102	0 13 0 ^b	"	
County of Tatchera.				
O'Shannassy, W. V.	573	0 5 0	Swan Hill	
County of Karkaroc.				
Orbell, P. F.	1136	0 15 6 ^c	Wycheproof	
O'Reilly, J.	1116	0 9 0 ^a	"	
O'Rourke, J.	1188	0 13 0 ^b	"	
Orr, A.	1122	0 15 6 ^c	"	
County of Tatchera.				
Parker, R.	516	0 13 0 ^b	Swan Hill	
Parish, W. G.	614	0 9 0 ^a	"	
Power, J. and C.	535	0 9 6 ^a	Charlton	
County of Karkaroc.				
Pomeroy, W.	1099	0 9 0 ^a	Wycheproof	
Proctor, H. A.	964	0 15 6 ^c	"	
County of Tatchera.				
Purcell, S.	504	0 5 0	Swan Hill	
Clarke, W. H.	596	0 5 0	"	
County of Karkaroc.				
Rickard, H. L.	1012	0 15 6 ^c	Horsham	
County of Tatchera.				
Roberts, W.	448	1 11 0 ^c	Swan Hill	
Ross, A.	520	0 9 0 ^a	"	
County of Karkaroc.				
Roberts, V.	877	0 9 0 ^a	Wycheproof	
County of Tatchera.				
Perinoni, B.	26	0 9 0 ^a	Swan Hill	
O'Farrell, A. P.	441	0 17 6 ^d	"	
County of Karkaroc.				
Rogers, B. H.	692	0 15 6 ^c	Wycheproof	
Rutherford, Wm.	1135	0 13 0 ^b	"	
Ryan, J.	1125	0 13 0 ^b	"	
County of Tatchera.				
Stafford, O.	537	0 17 6 ^d	Swan Hill	
Stafford, H.	551	0 13 0 ^b	"	
Serpell, W. T.	577	0 15 6 ^c	"	
Smith, M.	550	0 9 0 ^a	"	
County of Karkaroc.				
Smith, H. A.	882	0 5 0	Wycheproof	

NORTH-EASTERN VERMIN DISTRICT—continued.

Name of Lessee.	No. of Allotment.	Amount due.	Payable to the Receiver of Revenue at—
County of Tatchera.			
Sing, Hakim	25	0 9 0 ^a	Swan Hill
Smith, E.	510	0 1 0	"
Scobie, J.	536	0 15 6 ^c	"
County of Karkaroc.			
Sutherland, P.	783	0 9 0 ^a	Wycheproof
Sutherland, W. C.	920	0 5 0	"
Sutherland, J.	784	0 9 0 ^a	"
Sutherland, Henry, jun.	782	0 9 0 ^a	"
Sutton, J.	1117	0 13 0 ^b	"
County of Tatchera.			
Taylor, A. C.	565	0 17 6 ^d	Swan Hill
County of Karkaroc.			
Taylor, G. M.	958	0 13 0 ^b	Wycheproof
Tellefson, T.	908	0 15 6 ^c	"
Tellefson, M.	834	0 13 0 ^b	"
County of Tatchera.			
Teague, M. A.	517	0 5 0	Swan Hill
Thompson, M.	542	0 5 0	"
County of Karkaroc.			
Thomas, J. F.	790	0 15 6 ^c	Wycheproof
Thompson, W. D.	791	0 13 0 ^b	"
County of Tatchera.			
Walker, G.	553	0 15 6 ^c	Swan Hill
Watson, J. C.	575	0 9 0 ^a	"
Ward, T.	50	0 10 0	"
Watson, M. E.	290	0 5 0	"
Watson, E. A.	291	0 5 0	"
Watson, S. P.	576	0 13 0 ^b	Kerang
County of Karkaroc.			
Watts, A.	867	0 9 0 ^a	Wycheproof
Webster, J. T.	1112	0 5 0	"
Whelan, J.	833	0 5 0	"
County of Tatchera.			
Weise, G.	445	0 9 0 ^a	Swan Hill
County of Karkaroc.			
Witney, W. W.	1096	0 9 0 ^a	Wycheproof
Wright, F.	927	0 13 0 ^b	"
Wishart, J. B.	930	0 13 0 ^b	"
Williams, J. H.	1053	0 9 0 ^a	"
Williams, T.	1138	0 9 0 ^a	"
County of Tatchera.			
Worrall, S. H.	460	0 5 0	Swan Hill
Woodburne, R.	470	0 5 0	"
Wood, T. J., jun.	578	0 5 6 ^a	"
Wolf, F.	616	0 15 6 ^c	"
County of Karkaroc.			
Woods, T.	873	0 5 0	Wycheproof
Woodburn, H.	1176	0 9 0 ^a	"
Woodburn, J.	1195	0 9 0 ^a	"
Woodburn, R.	1194	0 5 0	"
Yetman, J.	1086	0 5 0	Warrack-nabeal
County of Tatchera.			
Yeo, Taverner, and Co. Ltd.	313	0 5 0	Swan Hill
Allan, Jas.	181	0 10 0	Wycheproof
Anderson, T. W.	433	25 7 6 ^d	Swan Hill
Anderson, S. G.	434	20 18 6 ^c	"
Anderson, David A.	436	11 14 0 ^b	"
Anderson, Amy A.	437	0 13 0 ^b	"
Anderson, A.	438	9 2 0 ^b	"
Austin, R. L.	306	0 9 0 ^a	"
Cockfield, R.	290	0 6 6	"
Cobham, P. E.	437S	0 13 0 ^b	Kerang
	437L	1 6 0 ^b	"
	438I	0 13 0 ^b	"
Barry, D.	166	0 10 6 ^a	Wycheproof
Bell, H. E.	295	0 9 0 ^a	Swan Hill
Boys, F. G.	304	0 15 6 ^c	"
Dohnt, J. G.	440H	0 9 0 ^a	"
Cuttle, E. H.	436E	0 13 0 ^b	Kerang
Carrall, P.	312	0 5 0	Swan Hill
Devine, J.	440S	0 5 0	"
	440N	0 5 0	"
Donohue, J.	315	1 6 0 ^a	"
Davies, S.	437J	3 10 0 ^d	"
Donague, W.	437P	0 17 6 ^d	"
	293	0 9 0 ^a	"
Cooper, T. N.	294	0 9 0 ^a	"
Cockfield, R.	298	0 5 0	"
Cockfield, O.	300	0 5 0	"
Cooper, T. N.	305	0 5 0	"
Cooban, A. B.	437M	1 5 0	"
Ferguson, Jno.	292	0 15 6 ^c	"
Foreman, W. E.	280	0 3 0 ^a	"
Gay, Robt.	170	0 18 0 ^a	Wycheproof
Hardiman, T.	175	0 10 0 ^a	"
Froment, F.	437D	0 13 0 ^b	Kerang
Hunter, A. L.	440P	0 9 0 ^a	Swan Hill
Ison, Thos.	314	0 19 6 ^a	"

NORTH-EASTERN VERMIN DISTRICT—continued.

Name of Lessee.	No. of Allotment.	Amount due.	Payable to the Receiver of Revenue at—
County of Tatchera—continued.			
Harse, Thos.	437A	2 12 6 ^d	Swan Hill
Jury, Thos.	437I	1 0 0	"
Johnstone, A.	286	0 9 0 ^a	"
Jager, W.	440C	0 5 0	"
Hooper, E. J., jun.	202	0 5 0	Wycheproof
Lawless, P.	200	0 10 0	"
Lorimer, Jno.	438C	0 13 0 ^b	Swan Hill
Marshall, W. H.	197	0 10 0 ^a	Wycheproof
Mather, C. W.	440G	0 2 0	Swan Hill
Maloney, T.	169	1 19 0 ^e	Wycheproof
Moore, J. H.	191	0 10 0	"
Moffatt, I. S.	307	0 9 0 ^a	Swan Hill
Moore, R.	171	0 10 0 ^a	Wycheproof
Matheson, N.	437T	0 13 0 ^b	Kerang
Magee, S.	302	0 13 0 ^b	Swan Hill
Kennedy, Patk.	296	0 9 0 ^a	"
	297	0 9 0 ^a	"
Munro, S.	437X	0 17 6 ^d	Wycheproof
McCabe, Hugh, jun.	198	1 15 0 ^d	"
McKenzie, A.	437B	1 15 0 ^d	Swan Hill
McLennan, N. I.	304A	0 19 6 ^c	"
McLeod, R.	438B	0 19 6 ^c	"
McLeod, Wm.	436G	0 5 0	Kerang
McLennan, Alex.	309	0 9 0 ^a	Swan Hill
McLennan, Annie	310	0 9 0 ^a	"
McKenzie, Donald	437E	0 17 6 ^d	"
McKenzie, A., jun.	437F	0 17 6 ^d	"
McKay, A.	436A	0 19 6 ^c	"
McKay, D.	436B	0 19 6 ^c	"
McKay, R.	436C	0 19 6 ^c	"
Hooper, W. R. P.	187	0 5 0	Wycheproof
Neely, H. A. and D.	440D	0 13 0 ^b	Swan Hill
O'Connor, J.	440Q	0 13 0 ^b	"
Onge, R. P.	437K	0 17 6 ^d	"
Parker, O. J.	440B	0 18 9 ^a	"
Paulin, W. K.	186	0 9 0 ^a	Wycheproof
Pearse, A. J.	311	0 5 0	Swan Hill
Pritchard, W. J.	436D	1 6 0 ^b	Kerang
Polley, R. E.	436J	0 13 0 ^b	"
Oakley, H. W.	308	0 9 0 ^a	"
Ridges, E. W.	436H	0 10 0	"
Roban, M.	178	0 10 0	Wycheproof
Roban, J.	189	0 10 0	"
Rutland, G. H.	437G	0 17 6 ^d	Swan Hill
Rutland, Edward	437H	0 17 6 ^d	"
Rutland, Frank	436I	0 13 0 ^b	Kerang
Ryan, P.	195	1 6 0 ^b	Wycheproof
Ryan, J.	196	1 6 0 ^b	"
Ryan, Edmond	177	0 1 6	"
Ryan, M.	279	0 13 0 ^b	Swan Hill
	440T	0 19 6 ^c	"
	440U	0 19 6 ^c	"
	440V	0 19 6 ^c	"
	440X	0 17 6 ^d	"
	440Y	0 17 6 ^d	"
Scanlon, M. P.	201	0 10 0	Wycheproof
Slattery, Jno.	440L	0 5 0	Swan Hill
Sanders, Jno. F.	437C	0 13 0 ^b	"
Shaw, M. M.	437R	0 17 6 ^d	"
Slattery, J. H.	199	1 11 0 ^a	Wycheproof
Smith, W.	437O	0 17 6 ^d	Swan Hill
Stuart, J.	285	0 5 0	"
	182	0 10 0	Wycheproof
	183	0 10 0	"
	192	0 10 0	"
Ryan, M. and M. J.	440M	2 18 6 ^c	Swan Hill
Ross, W. A.	440E	0 9 0 ^a	"
Theobald, A. A.	440F	0 5 0	"
Theobald, A. E.	440G	0 5 0	"
Walsh, M.	167	0 5 0	Wycheproof
	172	1 6 0 ^b	"
Walsh, J.	173	1 6 0 ^b	"
	180	0 10 0	"
Walsh, B.	185	0 5 0	"
Walsh, T.	194	1 15 0 ^d	"
Waise, H.	193	0 10 0	"
Weise, G.	193	0 10 0	"
Wells, G. I.	438D	0 18 0 ^a	Swan Hill
Weatherly, H. I.	436F	0 13 0 ^b	Kerang
Wilson, W.	438F	4 17 6 ^c	Swan Hill
Wilson, J.	438A	3 9 0 ^e	"
Wood, G.	435	15 4 6 ^e	"
Watson, W. C. and R. A.	437Q	1 15 0 ^a	"
Wyse, I.	440K	0 9 0 ^a	"
Wilson, M.	438E	0 13 0 ^b	"
Wilson, J.	438G	0 13 0 ^b	"
Shaw, C. H.	436K	1 6 0 ^b	Kerang
Wood, M.	592	0 9 0 ^b	Swan Hill
	165D	0 13 0 ^b	"
	165G	0 10 0	"
Blade, J.	162T	0 10 0	"
Betheras, S.	165P	0 9 0 ^a	"
Boyd, D.	165N	0 5 0	"
	165O	0 5 0	"
Cleary, W.	162J	1 19 0 ^e	"
	162E	0 10 0	"
Clohesy, W.	162H	0 10 0	"
Cross, J.	164	0 9 0 ^a	"
Dagge, D.	162I	0 17 6 ^d	"

NORTH-EASTERN VERMIN DISTRICT—continued.

Name of Lessee.	No. of Allotment.	Amount due.	Payable to the Receiver of Revenue at—
County of Tatchera—continued.			
Dagge, J. ...	162v	0 17 6 ^d	Swan Hill
Devine, H. ...	163A	0 19 6 ^e	"
Dunn, W. G. ...	165c	0 5 0	"
Forrest, C. L. ...	163r	0 9 0	"
Hughes, J. ...	165f	0 19 6 ^e	"
Matthews, G. ...	164j	0 5 0	"
Milburn, J. W. ...	162g	0 5 0	"
	162N	0 5 0	"
	162o	0 18 0 ^a	"
Murray, J. ...	163c	0 5 0	"
	165H	0 9 0 ^a	"
McNaughton, J. ...	162c	0 18 0 ^a	"
McNaughton, P. ...	165K	0 13 0 ^b	"
Hardiman, M. ...	164p	0 9 0 ^a	"
O'Brien, O. ...	162e	0 9 0 ^a	"
Old, T. S. ...	162M	0 5 0	"
Old, G. T. ...	162e	0 10 0	"
O'Connor, J. ...	162f	0 10 0	"
O'Connor, D. ...	162A	0 5 0	"
O'Connor, Jessie ...	162z	1 15 0	"
Pendlebury, W. ...	163v	0 10 0	"
Pendlebury, G. H. ...	164e	0 5 0	"
	164f	0 5 0	"
Rees, G. S. ...	164M	0 5 0	"
Ryan, J. J. ...	162r	1 19 0 ^a	"
Slattery, P. ...	164A	1 11 0 ^c	"
Sayers, J. A. ...	164c	0 19 6 ^e	"
Honan, M. ...	165q	0 9 0 ^a	"
	165n	0 9 0 ^a	"
	165s	0 9 0 ^a	"
	165T	0 18 0 ^a	"
	165U	0 18 0 ^a	"
Stoddart, J. ...	164S	1 15 0 ^d	"
	164o	1 15 0 ^d	"
	163D	0 13 0 ^b	"
Milburn, J. W. ...	164H	0 5 0	"
	163K	1 6 0 ^b	"
Robertson, Jno. ...	164N	0 19 6 ^e	"
Umbers, F. ...	165M	0 5 0	"
Tipping, G. ...	162D	0 10 0	"
	162K	0 5 0	"
	163A	0 5 0	"
	163B	0 5 0	"
	163E	0 5 0	"
	163F	0 5 0	"
	163G	0 5 0	"
Foreman, G. H. and C. A. ...	165X	1 0 0	"
	164P	0 15 0	"
	164K	0 9 0 ^a	"
Good, J. ...	164L	0 9 0 ^a	"
Good, C. ...	164L	0 9 0 ^a	"
County of Karkaroc.			
Montgomery, R. A., sen. ...	24M	0 13 0 ^b	Warrackna-beal
Montgomery, R. A., jun. ...	24N	0 5 0	"
County of Tatchera.			
McLean, Wm. ...	165F	0 10 0	Swan Hill
Armstrong, J. J. ...	162	0 9 0	"
County of Tatchera.			
Buchanan, David ...	Mallee Blocks 17A	20 12 0 ^a	Melbourne
County of Karkaroc.			
Lascelles, Edward Harewood ...	24A	16 0 0	Melbourne
	24B	16 0 0	"
County of Tatchera.			
Anderson, Andrew ...	25A	78 6 0	Melbourne
Counties of Tatchera and Karkaroc.			
Macfarlane, Walter ...	50A	15 10 0	Melbourne
Gray, John; Burton, Zachariah; Wood, Robert; Gravenor, and Wood, William Henry	52A	18 9 0	"
County of Karkaroc.			
Lascelles, E. H. ...	26A	38 10 0	Melbourne
PERPETUAL LEASES.			
Parish of Piangil.			
Allan, W. ...	40	0 9 0 ^a	Swan Hill
Parish of Pierre-Mallin.			
Allen, B. ...	2	0 9 0 ^a	Wycheproof
Parish of Nowie.			
Allan, J. H. ...	9	0 5 0	Swan Hill
Parish of Woorinen.			
Bird, T. J. ...	3	0 5 0	Swan Hill
Parish of Bimbourie.			
Bookham, G. S. ...	4	0 5 0	Wycheproof
Parish of Tyntynder North.			
Chapman, W. ...	2	0 5 0	Swan Hill

NORTH-EASTERN VERMIN DISTRICT—continued.

Name of Lessee.	No. of Allotment.	Amount due.	Payable to the Receiver of Revenue at—
Parish of Piangil.			
Clark, T. O. ...	7	0 5 0	Swan Hill
Parish of Murnungin.			
Cleary, T. ...	5	0 5 0	Wycheproof
Cleary, P. ...	4	0 5 0	"
Parish of Bourka.			
Coutts, R. ...	3	0 5 0	Wycheproof
Parish of Woorinen.			
Currie, S. H. ...	2	0 5 0	Swan Hill
Parish of Murnungin.			
Dawe, A. E. ...	11	0 5 0	Wycheproof
Dawe, G. ...	12	0 5 0	"
Dawe, S. ...	16	0 5 0	"
Dawe, W. H. ...	3	0 5 0	"
Parish of Woorinen.			
Farrant, E. H. B. ...	4	0 5 0	Swan Hill
Parish of Piangil.			
Gleeson, J. ...	10	0 10 0	Swan Hill
Parish of Woorinen.			
Harvey, M. ...	1	0 5 0	Swan Hill
Parish of Boorong.			
Hallam, G., jun. ...	1	0 5 0	Warrackna-beal
Parish of Tyntynder West.			
Hadlam, J. ...	3	0 5 0	Swan Hill
Parish of Bourka.			
Hammond, S. ...	7	0 5 0	Wycheproof
Parish of Tyntynder West.			
Harrop, V. M. ...	6	0 5 0	Swan Hill
Hayes, Jno. ...	7	0 5 0	"
Harrop, T., jun. ...	10	0 1 0	"
Parish of Woorinen.			
Hart, S. H. ...	12	0 5 0	Swan Hill
Parish of Tyntynder West.			
Hogben, W. ...	4	0 9 0 ^a	Swan Hill
Parish of Bourka.			
Ingram, J. W. ...	2	0 5 0	Wycheproof
Parish of Tyntynder West.			
Joyce, E. T. ...	2	0 5 0	Swan Hill
Kehiry, J. ...	19	0 5 0	"
Kehiry, S. A. ...	5	0 5 0	"
Parish of Towan.			
Kensley, T. J. ...	1	0 9 0 ^a	Swan Hill
Parish of Bourka.			
Keinp, R. and E. ...	6	0 5 0	Warrackna-beal
Parish of Ultima.			
King, S., jun. ...	7	0 5 0	Swan Hill
Parish of Bourka.			
Leslie, M. J. ...	8	0 5 0	Wycheproof
Liston, L. ...	5	0 5 0	"
Parish of Bimbourie.			
McCallum, A. ...	2	0 9 0 ^a	Wycheproof
Parish of Bourka.			
McDonald, J. ...	4	0 1 0	Wycheproof
McDonald, H. ...	47	0 5 0	"
McDonald, E. ...	53	0 5 0	"
Parish of Boorong.			
McDonald, D. ...	8	0 0 2	Wycheproof
Parish of Nyrraby.			
McLarty, A. D. ...	1	0 13 0 ^b	Swan Hill
McLennan, D. ...	4	0 5 0	"
Parish of Towan.			
Nicholas, C. J. ...	5	0 5 0	Swan Hill
Parish of Nyrraby.			
Noonan, T. ...	27	0 5 0	Swan Hill
Parish of Tyntynder North.			
O'Shannassy, W. N. ...	4	0 5 0	Swan Hill
Parish of Boorong.			
Odgers, W. H. ...	3	0 5 0	Wycheproof
Odgers, W. H., jun. ...	4	0 5 0	"
Parish of Bimbourie.			
Odgers, W. H., jun. ...	7	0 5 0	Wycheproof
Parish of Nyrraby.			
Presley, F. ...	2	0 5 0	Swan Hill
Parish of Bourka.			
Porter, A. ...	1	0 5 0	Wycheproof

NORTH-EASTERN VERMIN DISTRICT—continued.

Name of Lessee.	No. of Allotment.	Amount due.	Payable to Receiver of Revenue at—
Parish of Woorinen.			
Roberts, Evan	26	0 5 0	Swan Hill
Parish of Bimbourie.			
Ryan, M.	1	0 5 0	Wycheproof
Parish of Tyntynder North.			
Saville, G. E.	1	0 5 0	Swan Hill
Parish of Ultima.			
Sanford, E.	12	0 5 0	Swan Hill
Parish of Towan.			
Walker, T.	3	0 4 0	Swan Hill
Parish of Nyrraby.			
Walker, H.	3	0 5 0	Swan Hill
Parish of Towan.			
Walker, P.	2	0 5 0	Swan Hill
Parish of Bimbourie.			
Watson, F. J.	5	0 5 0	Wycheproof
Whitfield, H. H.	3	0 5 0	"
Parish of Piangil.			
Young, P.	69	0 0 0	Swan Hill

LICENSES OF AGRICULTURAL ALLOTMENTS.

Parish of Piere-Millan.			
Allan, J. J.	1	0 5 0	Wycheproof
Parish of Boorong.			
Connelly, E.	2	0 5 0	Warracknabeal
Parish of Piere-Millan.			
Dickson, L.	4	0 5 0	Warracknabeal
Parish of Woorinen.			
Town, E. A.	40	0 5 0	Swan Hill
Parish of Tyntynder North.			
Trower, W.	3	0 5 0	Swan Hill

- ^a Includes rate for 1897.
- ^b Includes rates for 1896 and 1897.
- ^c Includes rates for 1895, 1896, and 1897.
- ^d Includes rates for 1894, 1895, 1896, and 1897.
- ^e Includes rates for 1893, 1894, 1895, 1896, and 1897.

Land Acts.

APPLICATIONS FOR LICENCES AND A LEASE NOT GRANTED.

It is hereby notified that the following Applications for Licences and a Lease have not been granted:—

No.	Name of Applicant.	Area.	Parish.
		A. R. P.	
Under Section 32 of the Land Act 1890.			
469	James P. Daly	60 0 0	Concongella South
Under Section 42 of the Land Acts 1890 and 1891.			
1946	William T. Walker	185 0 0	Woraigworm
Under Section 99 of the Land Act 1890.			
475	Edward T. Parslow	2 0 0	Bingo-Munjie South

R. W. BEST,
Commissioner of Crown Lands and Survey.
Department of Lands and Survey,
Melbourne, 14th September, 1898.

Courts.

BACCHUS MARSH.—LICENSING COURT.—The next Licensing Court for the Licensing Districts of Bacchus Marsh, Melton, Farwan, Ballan, South Ballan, and Gordons will be held at the Court House, Bacchus Marsh, on Thursday, the 22nd day of September, 1898, at Ten o'clock in the forenoon.—THOS. ANDERSON, Clerk of the Licensing Court. Court House, Bacchus Marsh, 12th September, 1898.

EUROA.—AUCTIONEER'S LICENSING MEETING.—Notice is hereby given that a Special Meeting of Justices in Petty Sessions will be held at the Court House, Euroa, on Friday, the 30th day of September, 1898, at Ten o'clock in the forenoon, to consider the application of James David Wilson for a General Auctioneer's Licence. Dated at Euroa this 14th day of September, 1898.—MORTON S. CLARK, Clerk of Petty Sessions.

SITTINGS OF THE SUPREME COURT FOR THE HEARING OF CRIMINAL TRIALS AND FOR THE TRIAL OF CAUSES.

It is hereby notified that the dates for holding the Sittings of the Supreme Court for the hearing of Criminal Trials and for the Trial of Causes at the undermentioned places for the year 1898 are changed to the extent shown hereunder:—

Place.	Dates changed.	
	From—	To—
Horsham	13th September	20th September
Ararat	15th September	22nd September
Shepparton	21st September	27th September

M. BYRNE,
Secretary to the Law Department.
Crown Law Offices,
Melbourne, 13th September, 1898.

COUNTY COURTS, 1899.—Notice is hereby given that County Courts will be held during the year 1899, at the undermentioned places, on Wednesday, 1st February:—

Ararat	Dunolly	Onico
Bacchus Marsh	Echuca	Palmerston
Bairnsdale	Geelong	Port Fairy
Ballarat	Hamilton	Portland
Beechworth	Heathcote	Sale
Benalla	Horsham	Seymour
Bendigo	Inglewood	Shepparton
Bright	Kerang	St. Arnaud
Camperdown	Kilmore	Stawell
Casterton	Korumburra	Walhalla
Castlemaine	Kyneton	Wangaratta
Charlton	Mansfield	Warracknabeal
Chiltern	Maryborough	Warragul
Clunes	Melbourne	Warrnambool
Colac	Mildura	Wodonga
Creswick	Mornington	Yarrawonga
Daysford	Nhill	Yea
Donald		

Except at Melbourne, Courts of Insolvency and Courts of Mines will be held on the day above mentioned at such of the above-mentioned places as have been appointed places for holding such Courts. Dated at Melbourne this 14th day of September, 1898.—(By order of the Judges) W. S. A. PONSFORD, Registrar, Melbourne.

HAMILTON.—LICENSING COURT.—Notice is hereby given that a meeting of the Licensing Court for the Licensing District of North Hamilton will be held at the Court House, Hamilton, on Tuesday, the 27th day of September, 1898, at the hour of Ten o'clock in the forenoon.—(By order) W. G. MOON, Clerk of the said Licensing Court. Court House, Hamilton, 13th September, 1898.

HEATHCOTE.—LICENSING COURT.—Notice is hereby given that the next Sittings of the Licensing Court for the Licensing Districts of Heathcote, Graytown, Knowsley, and Miami will be held at the Court House, Heathcote, on Friday the 23rd day of September, 1898, at Ten o'clock in the forenoon.—(By order) W. T. TONKS, Clerk of the Licensing Court.

MORNINGTON.—LICENSING COURT.—Notice is hereby given that a Sitting of the Licensing Court for the Licensing Districts of Balnarring, Dromana, Flinders, Frankton, Schnapper Point, Tyabb, and Tootgarook will be held at the Court House at Mornington, on Thursday, the 6th day of October, 1898, at Ten o'clock in the forenoon. Dated at Mornington, 9th day of September, 1898. (By order)—M. O'CALLAGHAN, Clerk of the said Court.

SITTINGS of the Supreme Court for the hearing of Criminal Trials and Trials of Causes: pursuant to Orders in Council of 21st December, 1897, and 1st August, 1898.

Ararat	Thursday	22 September
Bairnsdale	—	—
Ballarat	Saturday	8 October
Beechworth	Thursday	3 November
Benalla	Wednesday	19 October
Bendigo	Thursday	13 October
Castlemaine	Friday	9 December
Echuca	—	—
Geelong	Thursday	17 November
Hamilton	Thursday	6 October
Horsham	Tuesday	20 September
Maryborough	Wednesday	23 November
Melbourne	Monday	17 October
Port Fairy	Tuesday	15 November
Sale	Thursday	1 December
Shepparton	Tuesday	27 September
St. Arnaud	Tuesday	22 November
Stawell	Tuesday	4 October
Warrnambool	—	—

GENERAL SESSIONS: pursuant to Orders in Council of 21st December, 1897, and 31st May, 1898.

Ararat	...	Tuesday	18 October
Bairnsdale	...	Thursday	17 November
Ballarat
Beechworth	...	Wednesday	21 September
Benalla	...	Thursday	13 October
Bendigo
Castlemaine	...	Tuesday	8 November
Daylesford
Echuca	...	Wednesday	19 October
Geelong	...	Tuesday	4 October
Hamilton	...	Wednesday	19 October
Horsham	...	Wednesday	26 October
Kilmore	...	Thursday	10 November
Kyneton	...	Tuesday	18 October
Mansfield
Maryborough	...	Tuesday	11 October
Melbourne	...	Monday	3 October
Mildura	...	Friday	25 November
Nhill	...	Tuesday	25 October
Omeo	...	Tuesday	22 November
Palmerston	...	Thursday	27 October
Port Fairy	...	Friday	7 October
Portland
Sale	...	Tuesday	15 November
Shepparton	...	Thursday	20 October
St. Arnaud	...	Tuesday	27 September
Stawell
Wangaratta
Warragul	...	Tuesday	4 October
Warrambool	...	Thursday	6 October

COUNTY COURTS.—Dates fixed by the Judges.

Ararat	...	Tuesday	18 October
Bacchus Marsh	...	Monday	31 October
Bairnsdale	...	Thursday	17 November
Ballarat	...	Tuesday	15 November
Beechworth	...	Wednesday	21 September
Benalla	...	Thursday	13 October
Bendigo	...	Tuesday	8 November
Bright	...	Friday	23 September
Camperdown	...	Wednesday	1 February
Casterton	...	Wednesday	1 February
Castlemaine	...	Tuesday	8 November
Charlton	...	Tuesday	20 September
Chiltern	...	Tuesday	20 September
Clunes	...	Wednesday	1 February
Colac	...	Wednesday	1 February
Creswick	...	Wednesday	1 February
Daylesford	...	Wednesday	1 February
Donald	...	Tuesday	13 December
Dunolly	...	Wednesday	28 September
Echuca	...	Wednesday	19 October
Geelong	...	Tuesday	4 October
Hamilton	...	Wednesday	19 October
Heathcote	...	Tuesday	8 November
Horsham	...	Thursday	27 October
Inglewood	...	Wednesday	21 September
Kerang	...	Tuesday	22 November
Kilmore	...	Thursday	10 November
Korumburra	...	Tuesday	25 October
Kyneton	...	Tuesday	18 October
Mansfield	...	Wednesday	1 February
Maryborough	...	Tuesday	11 October
Melbourne	...	Monday	3 October
Mildura	...	Friday	25 November
Mornington	...	Thursday	8 December
Nhill	...	Tuesday	25 October
Omeo	...	Tuesday	22 November
Palmerston	...	Thursday	27 October
Port Fairy	...	Friday	21 October
Portland	...	Wednesday	1 February
Sale	...	Tuesday	15 November
Seymour	...	Wednesday	1 February
Shepparton	...	Thursday	20 October

St. Arnaud	...	Tuesday	27 September
Stawell	...	Wednesday	1 February
Walhalla	...	Thursday	1 December
Wangaratta	...	Thursday	15 December
Warracknabeal	...	Wednesday	1 February
Warragul	...	Tuesday	4 October
Warrambool	...	Thursday	6 October
Wodonga	...	Tuesday	13 December
Yarrowonga	...	Wednesday	12 October
Yea	...	Tuesday	27 September

COURTS OF MINES.—Dates fixed by the Judges.

COURT OF CHIEF JUDGE.			
Melbourne
ARARAT DISTRICT.			
Ararat	...	Tuesday	18 October
Stawell	...	Wednesday	1 February
BALLARAT DISTRICT.			
Ballarat	...	Tuesday	15 November
Clunes	...	Wednesday	1 February
Creswick	...	Wednesday	1 February
BEECHWORTH DISTRICT.			
Beechworth	...	Wednesday	21 September
Benalla	...	Thursday	13 October
Bright	...	Friday	23 September
Chiltern	...	Tuesday	20 September
Kilmore	...	Thursday	10 November
Mansfield	...	Wednesday	1 February
Wodonga	...	Tuesday	13 December
CASTLEMAINE DISTRICT.			
Castlemaine	...	Tuesday	8 November
Heidelberg (at Melbourne)
Hepburn (Daylesford)	...	Wednesday	1 February
Kyneton	...	Tuesday	18 October
GIPPSLAND DISTRICT.			
Bairnsdale	...	Thursday	17 November
Omeo	...	Tuesday	22 November
Palmerston	...	Thursday	27 October
Sale	...	Tuesday	15 November
Walhalla	...	Thursday	1 December
MARYBOROUGH DISTRICT.			
Dunolly	...	Wednesday	28 September
Inglewood	...	Wednesday	21 September
Maryborough	...	Tuesday	11 October
St. Arnaud	...	Tuesday	27 September
SANDHURST DISTRICT.			
Bendigo	...	Tuesday	8 November
Heathcote	...	Tuesday	8 November

Tenders.

PUBLIC WORKS OFFICE, MELBOURNE.

TENDERS will be received at this office until Twelve o'clock on the days and for the purposes undermentioned.

Particulars may be learnt at this office, and also at the offices named.

The Board of Land and Works will not necessarily accept the lowest or any tender.

Painting and repairs, Police Station, Walhalla. Particulars also at Police Stations, Sale and Walhalla. Preliminary deposit, £3. Final deposit, 5 per cent. ... 22nd September

Victorian Defences.—Wheels and axles for twelve (12) trucks, tramway, Swan Island. Preliminary deposit, £3 ... 22nd September

Victorian Defences.—Timber work for twelve (12) trucks, tramway, Swan Island. Particulars also at Police Station, Queenscliff. Preliminary deposit, £2 ... 22nd September

Repairs and painting, State School No. 144, Timmering. Particulars also at Police Station, Rochester. Preliminary deposit, £3 ... 22nd September

New vertical boiler, Girls' Receiving Depot, Royal Park. Preliminary deposit, £5 ... 22nd September

General repairs, &c., Post and Telegraph Office, Natimuk. Particulars also at Police Stations, Natimuk and Horsham. Preliminary deposit, £3 ... 22nd September

General repairs, &c., State School No. 457, New-bridge. Particulars also at Police Stations, Newbridge and Dunolly, and at Office of Inspector of Works, Bendigo. Preliminary deposit, £3	22nd September
Repairs and painting, State School No. 1606, Rhymney. Particulars also at Police Station, Ararat, and at State School, Rhymney. Preliminary deposit, £2	22nd September
Repairs, &c., State School No. 1902, Warrnambool South. Particulars also at the School and at Police Station, Port Fairy. Preliminary deposit, £2	22nd September
Repairs to Lock-up, Police Station, Stuart Mill. Particulars also at Police Station, Stuart Mill, and Police Office, Ballarat. Preliminary deposit, £3	22nd September
Repairs, &c., State School No. 60, Beaufort. Particulars also at Police Station, Beaufort, and at Police Office, Ballarat. Preliminary deposit, £3	22nd September
Repairs, painting, &c., State School No. 947, Glen Thompson. Particulars also at Police Stations, Hamilton, Glen Thompson, and Coleraine. Preliminary deposit, £2	22nd September
Repairs to jetty, Rye. Particulars also at Post Office, Rye. Preliminary deposit, £5	22nd September
Removing State School No. 1222 from Skye, and re-erecting it at Heathston, with painting, &c., as an addition to State School No. 938. Particulars also at Police Stations, Frankston and Cheltenham. Final deposit, 5 per cent. Preliminary deposit, £2	29th September
Repairs, &c., State School, No. 1331, Yarek. Particulars also at Police Station, Alexandra. Preliminary deposit, £3	29th September
Painting and repairs, State School No. 1861, Woolert. Particulars also at Police Station, Epping. Preliminary deposit, £3	29th September
Verandahs, watchman's quarters, Customs, Wahgunyah. Particulars also at Custom House, Wahgunyah. Preliminary deposit, £1	29th September
Removal of School Building and quarters from Tang Tang, No. 2832, and re-erecting same at State School No. 2710, Bael Bael. Particulars also at Police Station, Kerang, and at Public Works Office, Bendigo. Preliminary deposit, £5	29th September
Repairs, &c., State School No. 488, Morang. Particulars also at Police Station, Epping. Preliminary deposit, £3	29th September
Fencing and Gates for Police paddock, Police Station, Port Fairy. Particulars also at Police Stations, Warrnambool and Port Fairy. Preliminary deposit, £2	29th September
Forming, metalling, fencing, &c., embanked approach to Murray Bridge, Victorian side, on the Wodonga to Albury-road. Particulars also at Post Office, Wodonga. Preliminary deposit, £20. Final deposit, 5 per cent.	29th September
Victorian Defences.—Construction of five (5) brick Magazines, Skeleton Creek. Preliminary deposit, £20. Final deposit, 5 per cent.	13th October

Tenders to be addressed to the Honorable the Commissioner of Public Works, and marked "Tender for —"

N.B.—Cheques will not be accepted in payment of preliminary deposits.

J. W. TAVERNER,
Commissioner of Public Works.

Melbourne, 15th September, 1898.

VICTORIAN RAILWAYS:

SEPARATE Tenders are invited for the undermentioned works, &c.

Tenders, accompanied by the necessary preliminary deposit, and indorsed "Tender for —" (as the case may be), must be deposited in the Tender-box, Secretary's Office, Spencer-street, Melbourne, at or before Twelve o'clock noon of the dates as specified. Particulars at the Contractor's room, Spencer-street, and at the local stations.

Monday, 19th September.—Manufacture of 125 sets of waggon fittings (Loco.). Preliminary deposit, £10.

Monday, 26th September.—Erection of 5-ft. picket fence between Malvern and Caulfield stations. Preliminary deposit £10.

Monday, 26th September.—Construction and erection of wrought-iron roof girders for electric light buildings, Spencer-street. Preliminary deposit, £5.

Monday, 10th October.—Supply of iron and wood working machines (Loco.). Preliminary deposit, £30.

Monday, 19th December.—Supply of steel rails and fishplates (three contracts). Particulars at the contractor's room, Spencer-street, and the office of the Agent-General for Victoria, London. Preliminary deposit in each case, £750.

No tender will necessarily be accepted.

(By order) R. G. KENT, Secretary.

TENDERS FOR GRAZING LANDS.

Tenders must be sent in on proper form, which can be obtained on application to the Lands Department, Melbourne, or any of the Survey Offices in the country.

Tenders must be placed in the Crown Lands Office Tender-box not later than Twelve noon on Monday, 26th September, 1898.

NOTE.—No tender will be accepted unless the fee for the period from 1st October, 1898, to 30th June, 1899, and fee of Five shillings for licence, are forwarded with the tender.

TENDERS will be received by the Board of Land and Works up to Twelve noon on Monday, 26th September, 1898, for the occupation, for grazing purposes only, of the following unappropriated portions of land, subject to the Regulations approved by the Governor in Council and also the subjoined special conditions.

Every licence granted under section 123 of the *Land Act 1890* shall be subject to the conditions set forth in the schedule hereto and to such special conditions and payment in advance of such fee as the Minister may determine, and shall be issued by an officer of the Department of Lands and Survey duly authorized in that behalf.

Under section 7 of the *Vermin Destruction Act 1890*, all licensees under the section for which these licences will issue are liable for the destruction of rabbits within the boundaries of their licences.

Conditions:

1. The issue of this licence shall not prevent the land comprised therein, or any part or parts thereof, being sold, leased, licensed, alienated, or dealt with under any of the provisions of the *Land Act 1890*, except under the 123rd section thereof, under which the licence is issued, or being resumed by order of the Governor or Administrator of the Government of Victoria, with the advice of the Executive Council, for any of the purposes for which land may be reserved under section 10 of the *Land Act 1890*, or for mining purposes.

2. In case the said land, or any part or parts thereof, shall be sold, leased, licensed, alienated, dealt with, or resumed as aforesaid, the licensee shall not be entitled to any compensation other than the return of such portion of his licence-fee paid by him as the responsible Minister of the Crown for the time being administering Division II. of the *Land Act 1890* may think fit. This licence is also subject to the rights of the holders of miners' rights or of mining leases now issued or hereafter to be issued to enter upon the allotment hereby licensed, and to search for gold, and to mine therein, and to erect and occupy mining plant and machinery, without making any compensation for surface or other damage.

3. Subject to these conditions, the licensee shall be entitled to use the land for the purposes for which the licence has been granted, until notice has been given in the *Government Gazette* that such land, or any part thereof, has been sold, leased, licensed, alienated, dealt with, or resumed as aforesaid; and immediately upon such notice being given, all the interest of the licensee in the licensed land described in such notice shall cease and be determined, and any person entitled to occupy the licensed land, or any part thereof, may lawfully make entry upon and hold the same without the permission or sanction of the licensee or any one claiming under her, him, or them.

4. No land comprised in roads from time to time surveyed and marked out within the boundaries of the land comprised in this licence shall be deemed within its operation.

5. This licence entitles the holder thereof, during the period for which it is granted, to use the land therein comprised for depasturing purposes only, but does not confer any right to build thereon, or to cultivate or to fence any portion thereof.

6. If the licensee desire a renewal of this licence, notice to that effect must be given to the responsible Minister aforesaid one month prior to the expiration thereof, but nothing herein contained shall be deemed to confer the right to any renewal.

7. The interest in this licence may not be transferred without the consent of the Minister aforesaid and the payment of a fee of £1.

8. No claim whatever shall be made or entertained by reason of the licence not being renewed or transferred.

9. This licence is to be used under and in accordance with the regulations made or to be made under the provisions of the said Act and for the time being in force.

10. This licence may be forfeited if the licensee commit a breach of or neglect to comply with any of these conditions.

11. The publication of a notice in the *Government Gazette*, purporting to declare that the Governor or Administrator, with the advice aforesaid, has forfeited this licence, shall be conclusive evidence that the licence is forfeited.

12. The ring-barking of the timber upon the land by the licensee is expressly forbidden, nor is he entitled to destroy or cut and take away any such timber; and should he be found destroying, felling, or removing live or dead timber without a licence authorizing him so to do he will be prosecuted according to law.

13. The licensee shall destroy all thistles on the land, and on the half width of adjoining roads, and shall be responsible for the destruction of thistles under the Thistle Act in like manner as holders of freehold lands.

14. Free access to water shall be kept open at all times for travelling and other stock and also for persons desiring to take water for domestic supply.

Special Conditions.

1. The period of occupation will be for nine months—from 1st October, 1898, to 30th June, 1899.

2. The fee for the period from 1st October, 1898, to 30th June, 1899—for which the licence will be issued, and fee for licence—must accompany the tender, otherwise the offer of the next highest tenderer who complies with this condition may be accepted.

3. Tenders to be for so much per lot and block per annum.

4. Separate tenders must be lodged for each block.

5. Tenders to be indorsed—"Tender for Lot 1, Block 884," or "Lot 2, Block 3300," or "Lot 3, Block 3722," as the case may be.

6. The highest or any tender not necessarily accepted.

7. Tenderers must give their full name and ordinary postal address.

8. The areas are given as more or less, and all appropriated, alienated, or licensed land (if any) within the boundaries is excluded.

Plans can be seen and information may be obtained in this office.

R. W. BEST,

Commissioner of Crown Lands and Survey.

Department of Lands and Survey,
Melbourne, 8th September, 1898.

ARARAT, STAWELL, HAMILTON, AND HORSHAM DIVISIONS.

Lot 1. Grazing block (No. 884)—151 acres, allotment 131, parish of Lallat, recently licensed by J. Joss.—(*Horsham*, 2434/123.)

Lot 2. Grazing block (No. 3300)—420 acres, allotment A, section B, parish of Yallakar.—(*Hamilton*, 2155/123.)

Lot 3. Grazing block (No. 3722)—1,584 acres, allotments 1, 2, and 12A, parish of Glenlynn, the Timber reserve at north-west corner of parish.—(*Stawell*, 409/123.)

Lot 4. Grazing block (No. 4018)—212 acres, parish of Daahl, the reserve at north-east angle of pastoral allotment N, county of Lowan.—(*Horsham*, 1160/123.)

Lot 5. Grazing block (No. 4256)—1,663 acres, allotment 5A, the Firewood reserve, parish of Mokauger.—(*Hamilton*, 1466/123.)

Lot 6. Grazing block (No. 4980)—1,664 acres, allotments 53, 54, 58, 59, 30c, and 10, parish of Connewirrecoo, recently licensed to J. L. Minogue.—(*Hamilton*, 1568/123.)

Lot 7. Grazing block (No. 6472)—593 acres, allotment 39, parish of Daahl.—(*Horsham*, 1423/123.)

Lot 8. Grazing block (No. 6619)—671 acres, allotments 24n and 36, parish of Warrain.—(*Hamilton*, 1806/123.)

Lot 9. Grazing block (No. 6647)—1,040 acres, allotments 13 and 22, parish of Yallakar.—(*Hamilton*, 1312/123.)

Lot 10. Grazing block (No. 6659)—154 acres, parish of Lallat, the frontage of the Dunmuckle Creek to allotments 153, 156, 169, 152, 151, 178, 180, and 182, north of main road from Horsham to St. Arnaud.—(*Horsham*, 2435/123.)

Lot 11. Grazing block (No. 6660)—236 acres, parish of Lallat, the frontage of Dunmuckle Creek south of main road from Horsham to St. Arnaud and north of allotment 131, between allotments 200, 184, 185, 186, 187, 127, 128, 128A, 129, 130, 180, 188, 187A, 201, 202, and 183.—(*Horsham*, 2433/123.)

Lot 12. Grazing block (No. 6833)—150 acres, South Australian Border, the southern portions of allotments 19 and 20, parish of Loeer, south of railway line.—(*Horsham*, 2943/123.) Note.—Licensee may fence and afterwards remove same.

Lot 13. Grazing block (No. 6843)—1,291 acres, allotments 14, 27A, 27B, and 27c, parish of Lambuk.—(*Hamilton*, 2573/123.)

Lot 14. Grazing block (No. 6994)—697 acres, allotment 42, parish of Heywood.—(*Hamilton*, 2749/123.)

Lot 15. Grazing block (No. 7141)—209 acres, allotment 37n, parish of Connewirrecoo.—(*Hamilton*, 2043/123.)

Lot 16. Grazing block (No. 7174)—679 acres, allotment 89, parish of Dergohin.—(*Hamilton*, 2848/123.)

Lot 17. Grazing block (No. 7292)—3,788 acres, allotments 50, 51, 52, and 54, parish of Weecurra.—(*Hamilton*, 2349/123.)

Lot 18. Grazing block (No. 7330)—602 acres, allotment 73, section 8, parish of Tarragal.—(*Hamilton*, 2274/123.)

Lot 19. Grazing block (No. 7334)—989 acres, allotments 22 and 23, section B, parish of Durong.—(*Hamilton*, 2509/123.)

Lot 20. Grazing block (No. 7500)—23 acres, the frontage between McKenzie Creek and allotments 39A and 39B, parish of Wonwondah.—(*Horsham*, B.11092.)

Lot 21. Grazing block (No. 7543)—1,950 acres, between Wilson's grazing areas on the south, and allotments 12 and 14 on the north, and west of Telegraph line, parish of Tarragal.—(*Hamilton*, B.23631.)

Lot 22. Grazing block (No. 7545)—7 acres, the old School site and road on east, south, and west, adjoining D. G. McKellar, parish of Kirkella.—(*Stawell*, 752/123.)

Lot 23. Grazing block (No. 7546)—50 acres, all the available Crown lands in Willenabrina township.—(*Horsham*, 1719/123.)

Lot 24. Grazing block (No. 7547)—151 acres, allotment 18, section B, parish of Durong.—(*Hamilton*, 948/32.)

Lot 25. Grazing block (No. 7548)—510 acres, allotment 52, parish of Connewirrecoo.—(*Hamilton*, 1585/123.)

Lot 26. Grazing block (No. 7549)—594 acres, allotment 53, parish of Winyayung.—(*Hamilton*, 1392/32.)

Lot 27. Grazing block (No. 7550)—484 acres, allotment 58, parish of Bogalara.—(*Hamilton*, 3062/32.)

Lot 28. Grazing block (No. 7551)—394 acres, allotment 61A, parish of Bogalara.—(*Hamilton*, 3057/32.)

Lot 29. Grazing block (No. 7552)—60 acres, the frontage of the Wannoo River to allotments 18A, 18B, 18C, 18D, and 18E, parish of Dunkeld.—(*Hamilton*, 6/113.)

Lot 30. Grazing block (No. 7553)—4,194 acres, formerly licensed to Clara Millard, being allotments 5c, 5A, 6, 13, 13A, 12A, 7B, 16, 21, 22, 76A, and 23A, parish of Dunmore.—(*Hamilton*, 2542/123.)

Lot 31. Grazing block (No. 7554)—170 acres, allotment 10B, parish of Connewirrecoo.—(*Hamilton*, 2592/123.)

Lot 32. Grazing block (No. 7555)—690 acres, allotment 30, parish of Heywood.—(*Hamilton*, 2031/123.)

Lot 33. Grazing block (No. 7556)—593 acres, allotment 24, parish of Kinkella.—(*Hamilton*, 2352/123.)

Lot 34. Grazing block (No. 7557)—70 acres, allotment 76, parish of Mirranmwa.—(*Hamilton*, 2963/123.)

Lot 35. Grazing block (No. 7558)—642 acres, allotment 46, parish of Weecurra.—(*Hamilton*, 1980/123.)

BENDIGO, CASTLEMAINE, ST. ARNAUD, AND SEYMOUR DIVISIONS.

Lot 36. Grazing block (No. 591)—250 acres, allotments 138A, 138B, and 148, parish of Marnoo.—(*St. Arnaud*, 2663/123.)

Lot 37. Grazing block (No. 2086)—237 acres, allotment 68n, parish of Thalia, recently licensed to J. Barney.—(*St. Arnaud*, 2072/123.)

Lot 38. Grazing block (No. 2973)—96 acres, being the frontage of allotments 12, 13, and 14 to Avoca River, parish of Bunguluke.—(*St. Arnaud*, 2973/123.)

Lot 39. Grazing block (No. 3645)—100 acres, the Back Creek Reserve east of allotment 28, parish of Towaninny.—(*St. Arnaud*, 2873/123.)

Lot 40. Grazing block (No. 3994)—100 acres, the 110th section reserve adjoining allotment 4, parish of Towna.—(*St. Arnaud*, 2886/123.)

Lot 41. Grazing block (No. 4435)—54 acres, the creek frontage to allotment 14, and the water reserve east and south of allotment 22, section B, parish of Kurraca.—(*St. Arnaud*, 1756/123.)

Lot 42. Grazing block (No. 4456)—2,650 acres, parish of Crosbie, the southern portion of Crosbie Timber reserve.—(*Bendigo*, 639/123.)

Lot 43. Grazing block (No. 4473)—150 acres, the 110th section reserve immediately west of Morton Plains P. R., parish of Warrmur.—(*St. Arnaud*, 2152/123.)

Lot 44. Grazing block (No. 4525)—1,520 acres, Moombool State Forest, in southern part of parish of Gobarup, recently licensed to J. Barlow.—(*Forests*, F.4631.)

Lot 45. Grazing block (No. 4744)—39 acres, the stone and gravel reserve adjoining R. Burron's selection, parish of Avenel.—(*Seymour*, 738/123.)

Lot 46.—Grazing block (No. 4861)—[Withdrawn.]*

Lot 47. Grazing block (No. 4904)—7 acres, north of the Railway line, and east of allotment 2A, parish of Traawool.—(*Seymour*, 423/123.)

Lot 48. Grazing block (No. 4919)—143 acres, a Water reserve east of allotment 47, and north of allotment 24A, parish of Rich Avon East.—(*St. Arnaud*, 2380/123.)

Lot 49. Grazing block (No. 5044)—94 acres, allotment 49, a Water reserve, parish of Narrewillock.—(*St. Arnaud*, 2662/123.)

Lot 50. Grazing block (No. 5046)—309 acres, allotment 60A, parishes of Carapooce West and Boola Boloke.—(*Forests*, F.8124.)

Lot 51. Grazing block (No. 5055)—335 acres, allotment 60b, parish of Boola Boloke.—(*Forests*, F.8126.)

Lot 52. Grazing block (No. 5057)—58 acres, parish of Barracke, the Water reserve adjoining the holdings of R. Earl and T. Stevens.—(*St. Arnaud*, 2799/123.)

Lot 53. Grazing block (No. 5069)—3,800 acres, in Langi Ghiran Timber reserve, parish of Colvinsky, the portion west and south of Great Dividing Range, and north of railway line.—(*Forests*, S.58328.)

Lot 54. Grazing block (No. 5069A)—950 acres, in Langi Ghiran Timber reserve, parish of Colvinsky, the portion east and north of Great Dividing Range.—(*Forests*, S.58328.)

Lot 55. Grazing block (No. 6034)—792 acres, allotment 62, parish of Boola Boloke, recently licensed to W. Swanton.—(*Forests*, F.11185.)

Lot 56. Grazing block (No. 6047)—650 acres, allotment 74, parish of Carapooce West, recently licensed to S. Torney.—(*Forests*, F.11365.)

Lot 57. Grazing block (No. 6062)—792 acres, allotment 55, parish of Boola Boloke.—(*Forests*, F.6700.)

Lot 58. Grazing block (No. 6065)—160 acres, the Tyrrell Creek reserve, between allotments 56, 57, 62, 79, 80, 82, 84, 61, 60, and 59, section A, parish of Bunguluke.—(*St. Arnaud*, 2303/123.)

Lot 59. Grazing block (No. 6067)—90 acres, the Tyrrell Creek reserve, between allotments 9, 10, and 12, section 2, and 14A, 16, 17, and part of 18, section 3, parish of Cooroopajerrup.—(*St. Arnaud*, 2303/123.)

Lot 60. Grazing block (No. 6111)—20 acres, a reserve, being allotment 142b, parish of Marnoo.—(*St. Arnaud*, 2669/123.)

Lot 61. Grazing block (No. 6163)—954 acres, the Pompaipel State Forest, parish of Pompaipel, divided into two portions by a road.—(*Forests*, F.7474.)

Lot 62. Grazing block (No. 6210)—608 acres, allotment 53, parish of Boola Boloke.—(*Forests*, F.5931.)

Lot 63. Grazing block (No. 6213)—80 acres, the frontage to the Avon River of allotments 4, 4A, 5, and 6, parish of Darkbone, and allotments 2, 5A, 4, 6, and 7, parish of Tottington.—(*St. Arnaud*, 2649/123.)

Lot 64. Grazing block (No. 6222)—467 acres, allotment 73b, parish of Boola Boloke.—(*Forests*, F.8125.)

Lot 65. Grazing block (No. 6326)—750 acres, in Ellesmere and Axedale State Forest, west of allotments 81 and 82A, parish of Ellesmere.—(*Forests*, F.886.)

Lot 66. Grazing block (No. 6330)—1,072 acres, in Raglan State Forest, adjoining allotment 11, and north of J. McNaughton, parish of Langi-kal-kal.—(*Forests*, F.4630.)

Lot 67. Grazing block (No. 6338)—1,400 acres, allotments 124 and 125A, parish of Moolerr, in the Moolerr Timber reserve, recently licensed to J. Iseppi.—(*Forests*, F.8616.)

Lot 68. Grazing block (No. 6389)—847 acres, allotment 54, parish of Barkly, recently licensed to K. Swanton.—(*Forests*, F.11182.)

Lot 69. Grazing block (No. 6423)—240 acres, allotment 110A, parish of Moolerr, formerly licensed to J. Hodgson, jun.—(*Forests*, F.5622.)

Lot 70. Grazing block (No. 6456)—7,900 acres, the western portion of Kamarooka and Egerton State Forests, including the common parishes of Neilborough and Whirrakee, recently licensed to O'Donoghue and others.—(*Forests*, F.4607.) Note.—For cattle only.

Lot 71. Grazing block (No. 6437)—9,000 acres, the eastern portion of Kamarooka State Forest, parish of Whirrakee, bounded on the west by a line commencing at south-east angle of allotment 129, Kamarooka, and running south with a mile to Forest boundary.—(*Forests*, F.8815.) Note.—For cattle only.

- Lot 72. Grazing block (No. 6613)—475 acres, allotment 112a, parish of Moolerr.—(*Forests*, F.11312.)
- Lot 73. Grazing block (No. 6630)—2,600 acres, block C, Moornbool State Forest, north of blocks R and L, lately held by A. McLennan.—(*Forests*, F.1503.)
- Lot 74. Grazing block (No. 6636)—20 acres, between allotments 1a and 3, section 31, parish of Woodstock.—(*Bendigo*, 189/123.)
- Lot 75. Grazing block (No. 6690)—8 acres, north-east of allotment 38a, parish of Flowerdale, on King Parrot Creek.—(*Seymour*, 199/123.)
- Lot 76. Grazing block (No. 6765)—100 acres, all the Crown lands at Korokibben, between R. Hines, W. Barratt, and G. Barratt, parish of Marnoo.—(*St. Arnaud*, 2284/123.)
- Lot 77. Grazing block (No. 6789)—305 acres, allotment 118b, parish of Moolerr.—(*Forests*, F.6699.)
- Lot 78. Grazing block (No. 6792)—1,950 acres, in Moornbool State Forest, on the road to Redcastle, formerly held by G. G. White.—(*Forests*, F.4193.)
- Lot 79. Grazing block (No. 6793)—3,200 acres, in Moornbool State Forest, east of Whroo township, formerly licensed to G. G. White.—(*Forests*, F.4192.)
- Lot 80. Grazing block (No. 6835)—350 acres, allotment 71b, parish of Boola Boloke.—(*Forests*, F.10723.)
- Lot 81. Grazing block (No. 6836)—400 acres, allotment 70a, parish of Boola Boloke.—(*Forests*, F.10724.)
- Lot 82. Grazing block (No. 6839)—482 acres, allotment 54, parish of Boola Boloke, formerly licensed to Burge.—(*Forests*, F.5930.)
- Lot 83. Grazing block (No. 6843)—766 acres, allotment 100, parish of Redbank, recently licensed to A. A. Burge.—(*Forests*, F.6698.)
- Lot 84. Grazing block (No. 6844)—792 acres, allotment 56, parish of Boola Boloke, formerly licensed to M. A. Burge.—(*Forests*, F.4837.)
- Lot 85. Grazing block (No. 6864)—390 acres, allotment 58b, parish of Tarcombe.—(*Seymour*, 524/123.)
- Lot 86. Grazing block (No. 6985)—212 acres, allotment 56b, parish of Tarcombe.—(*Seymour*, 523/123.)
- Lot 87. Grazing block (No. 7055)—2,250 acres, the Timber reserve, parish of Bealiba, recently portion of Bealiba run.—(*Castlemaine*, 2204/123.)
- Lot 88. Grazing block (No. 7117)—40 acres, allotments 23 and 24, township of Colbinabbin, county of Rodney.—(*Bendigo*, 185/123.)
- Lot 89. Grazing block (No. 7139)—75 acres, a reserve for Public purposes north-west of allotment 45, parish of Coonoor West.—(*St. Arnaud*, 2590/123.)
- Lot 90. Grazing block (No. 7167)—20,400 acres in Mount Cole State Forest, lately licensed to Geo. Stevens, parishes of Glenpatrick, &c.—(*Forests*, F.5314.)
- Lot 91. Grazing block (No. 7180)—157 acres, allotment 31a, parish of Woodbourne.—(*Seymour*, 1952/123.)
- Lot 92. Grazing block (No. 7223)—320 acres, allotment 8a, parish of Wehla, adjoining R. and W. Stephenson.—(*Castlemaine*, 3837/123.)
- Lot 93. Grazing block (No. 7228)—675 acres, east of the Water Supply reserve, including portion of allotments 116 and 116c, parish of Moolerr.—(*Forests*, —.)
- Lot 94. Grazing block (No. 7229)—400 acres, allotment 122b, south of and adjoining W. Vallance, parish of Moolerr, recently licensed to J. Iseppi.—(*Forests*, F.5634.)
- Lot 95. Grazing block (No. 7230)—412 acres, allotment 115, parish of Moolerr, west of three-chain road and south of northern boundary of parish.—(*Forests*, F.7032.)
- Lot 96. Grazing block (No. 7309)—414 acres, allotment 111b, parish of Moolerr.—(*Forests*, F.5621.)
- Lot 97. Grazing block (No. 7311)—180 acres, block 4 of the revoked Orville Common, parish of Moliagul.—(*Castlemaine*, 2213/123.)
- Lot 98. Grazing block (No. 7373)—1,700 acres, block 22, Moornbool State Forest, north of Bailleton run, and in north-east corner of parish of Whroo.—(*Forests*, F.738.)
- Lot 99. Grazing block (No. 7399)—372 acres, allotment 113a, parish of Moolerr.—(*Forests*, F.5811.)
- Lot 100. Grazing block (No. 7400)—300 acres, allotment 110b, parish of Moolerr.—(*Forests*, F.5874.)
- Lot 101. Grazing block (No. 7433)—900 acres, block 23, Warrowitue State Forest, in north-west of parish of Panyule.—(*Forests*, F.7132.)
- Lot 102. Grazing block (No. 7484)—600 acres, block 25, Warrowitue State Forest, in north-west of parish of Panyule.—(*Forests*, F.7132.)
- Lot 103. Grazing block (No. 7481)—649 acres, allotment 108, parish of Archdale, recently licensed by Jno. Costello.—(*Castlemaine*, 2143/67.)
- Lot 104. Grazing block (No. 7483)—1,005 acres, allotments 50 and 51, parish of Barp, recently licensed to Costellos.—(*Castlemaine*, 2153/67.)
- Lot 105. Grazing block (No. 7513)—792 acres, allotment 61, parish of Boola Boloke, recently licensed to A. E. and W. Swanton.—(*Forests*, 11185.)
- Lot 106. Grazing block (No. 7516)—984 acres, allotments 66a and 67a, parish of Boola Boloke, recently licensed to A. Swanton.—(*Forests*, F.11188.)
- Lot 107. Grazing block (No. 7575)—352 acres, parish of Boola Boloke, including the land formerly applied for by W. Rumi, and the 102nd section reserve, recently licensed to W. Swanton.—(*Forests*, F.1731.)
- Lot 108. Grazing block (No. 7576)—917 acres, allotments 73a and 74a, parish of Boola Boloke.—(*Forests*, F.6505.)
- Lot 109. Grazing block (No. 7577)—740 acres, allotments 62 and 67b, parish of Carapooee, recently licensed to Ed. Swanton.—(*St. Arnaud*, 2870/123.)
- Lot 110. Grazing block (No. 7578)—505 acres, the portion of allotment 52 within the Forest, parish of Boola Boloke.—(*Forests*, F.10879.)
- Lot 111. Grazing block (No. 7579)—450 acres, allotment 74b, parish of Boola Boloke.—(*Forests*, F.8127.)
- Lot 112. Grazing block (No. 7580)—308 acres, allotment 72a, parish of Boola Boloke.—(*Forests*, F.7477.)
- Lot 113. Grazing block (No. 7581)—350 acres, allotment 71a, parish of Boola Boloke.—(*Forests*, F.7476.)
- Lot 114. Grazing block (No. 7584)—397 acres, allotment 58a, parish of Boola Boloke.—(*Forests*, F.7052.)
- Lot 115. Grazing block (No. 7583)—550 acres, allotment 49, parish of Boola Boloke.—(*Forests*, F.7053.)
- Lot 116. Grazing block (No. 7584)—20 acres, the forfeited holding of A. Kovane, parish of Boola Boloke, recently licensed to W. Dick.—(*Forests*, F.7470.)
- Lot 117. Grazing block (No. 7585)—724 acres, allotment 104, parish of Redbank.—(*Forests*, F.7998.)
- Lot 118. Grazing block (No. 7586)—917 acres, allotment 78, parishes of Carapooee West and Boola Boloke.—(*Forests*, F.10970.)
- Lot 119. Grazing block (No. 7587)—312 acres, allotment 77b, parish of Boola Boloke.—(*Forests*, F.6383.)
- Lot 120. Grazing block (No. 7588)—599 acres, allotment 61, parish of Carapooee West.—(*Forests*, F.6386.)
- Lot 121. Grazing block (No. 7589)—945 acres, allotment 65, parish of Carapooee West.—(*Forests*, 2031/123.)
- Lot 122. Grazing block (No. 7590)—912 acres, allotment 62, parish of Carapooee West.—(*Forests*, F.6384.)
- Lot 123. Grazing block (No. 7591)—525 acres, allotment 66, parish of Carapooee West.—(*Forests*, F.6382.)
- Lot 124. Grazing block (No. 7592)—213 acres, part of allotment 73, parish of Carapooee West, recently licensed to A. L. Storer.—(*Forests*, F.11161.)
- Lot 125. Grazing block (No. 7593)—760 acres, allotment 71, parish of Carapooee West, recently licensed to J. Storer, jun.—(*Forests*, F.1651.)
- Lot 126. Grazing block (No. 7595)—550 acres, allotments 109a and 109b, Moolerr State Forest, parish of Moolerr.—(*Forests*, F.853.)
- Lot 127. Grazing block (No. 7596)—336 acres, allotment 105b, parish of Redbank.—(*Forests*, F.6139.)
- Lot 128. Grazing block (No. 7597)—350 acres, south of the Redbank-road and at its junction with the old common boundary, parish of Redbank.—(*Forests*, F.6141.)
- Lot 129. Grazing block (No. 7598)—352 acres, allotment 105a, parish of Redbank.—(*Forests*, F.6140.)
- Lot 130. Grazing block (No. 7599)—200 acres, the reserves south of the Agricultural Colleges reserve at Woolshed Swamp, parish of Wychitella.—(*St. Arnaud*, 2146/123.)
- Lot 131. Grazing block (No. 7600)—226 acres, allotment 1a, parish of Dalynong.—(*St. Arnaud*, 2133/123.)
- Lot 132. Grazing block (No. 7601)—190 acres, allotment 2, parish of Dalynong.—(*St. Arnaud*, 2177/123.)
- Lot 133. Grazing block (No. 7602)—371 acres, allotments 203a and 203c, parish of Warrenmang.—(*St. Arnaud*, 2314/123.)
- Lot 134. Grazing block (No. 7603)—24 acres, the Water reserve, between allotments 3 and 4b, parish of Moyriek.—(*St. Arnaud*, 422/123.)
- Lot 135. Grazing block (No. 7604)—150 acres, allotment 212c, parish of Warrenmang.—(*St. Arnaud*, 2832/67.)
- Lot 136. Grazing block (No. 7607)—139 acres, allotment 101, parish of Kooreh, recently licensed to J. Jeremiah.—(*St. Arnaud*, 510/123.)
- Lot 137. Grazing block (No. 7606)—2,100 acres, the Crown lands in south-east corner of parish of Kurting, including the 45-acre block recently held by C. K. Wilson, but not the block of 393 acres to the township.—(*St. Arnaud*, 2953/67.)
- Lot 138. Grazing block (No. 7607)—80 acres, a reserve on the Avoca River, between allotments 75, 76, 84, 91, 92, and 103, parish of Kooreh.—(*Castlemaine*, 2215/123.)
- Lot 139. Grazing block (No. 7608)—60 acres, a reserve on the Avoca River, between allotments 100, 101, 98, 99, 121, and 120, parish of Kooreh.—(*Castlemaine*, 2215/123.)
- Lot 140. Grazing block (No. 7609)—110 acres, a reserve on the Avoca River, between allotments 130, 128, 126, 125, 120, 122, and 123, parish of Kooreh.—(*Castlemaine*, 2215/123.)
- Lot 141. Grazing block (No. 7610)—12 acres, a Camping and Water reserve on Cochran's Creek, between allotment 26, section A, and the south boundary of parish of Tatchera.—(*Castlemaine*, 2215/123.)
- Lot 142. Grazing block (No. 7611)—316 acres, allotment 105b, parish of Waranga.—(*Seymour*, 2741/32.)
- Lot 143. Grazing block (No. 7612)—800 acres, in Ellesmere and Axdale State Forest, parish of Ellesmere, recently licensed to E. J. Martin.—(*Forests*, F.782.)
- ALEXANDRA, OMBRO, BEECHWORTH, AND BENALLA DIVISIONS.
- Lot 143. Grazing block (No. 3539)—50 acres, the Water Reserve between Meadow's Creek and allotment 9, section 11, parish of Carboor.—(*Beechworth*, 512/123.)
- Lot 144. Grazing block (No. 3839)—36 acres, parish of Whorooly, recently licensed to Thos. Spink, adjoining G. Rawes' freehold.—(*Beechworth*, 3890/123.)
- Lot 145. Grazing block (No. 4329a)—700 acres north and west of the surveyed road from Myrtleford to Stanley, parish of Mudgeegonga, formerly licensed to B. O'Neill.—(*Beechworth*, 2734/123.)
- Lot 146. Grazing block (No. 6500)—3,407 acres, allotments 36, 33, 37, 41, 42, 43, and 50, parish of Jinderboine.—(*Omeo*, 80/123.)
- Lot 147. Grazing block (No. 6986)—14,000 acres, the old Jamieson Gold-fields Common, parishes of Jamieson, &c.—(*Alexandra*, 417/123.)
- Lot 148. Grazing block (No. 6988)—124 acres, sections 46 and 47, and allotments 1, 2, 3, and 4, section 48, township of Glenrowen, south of railway line.—(*Benalla*, 1925/123.)
- Lot 149. Grazing block (No. 7559)—15 acres, the Crown lands between allotments 19, B1st, the Gravel Reserve on the main road to Albury, township of Wadonga.—(*Beechworth*, H.7968.)
- Lot 150. Grazing block (No. 7560)—773 acres, allotment 41, parish of Carboor.—(*Beechworth*, 121/32.)
- Lot 151. Grazing block (No. 7561)—4 acres, the reserve in allotment 3a, section N, parish of Woorraage North.—(*Beechworth*, 3892/123.)

ECHUCA, KERANG, AND MALLEE DIVISIONS.

- Lot 152. Grazing block (No. 2887)—53 acres, the frontage on Avoca River to allotment 5, section 3, also frontage on Mosquito Creek to allotment 4, section 3, parish of Quambatook.—(Kerang, 1870/123.)
- Lot 153. Grazing block (No. 6136)—88,700 acres, the unoccupied portions of Mallee blocks 20A and 20B, county of Tatchera, known as Piangul, and recently licensed to P. Doherty.—(Mallee, 1863/123.)
- Lot 154. Grazing block (No. 6757)—300 acres, the Timber Reserve, allotments 160, 161, 162, and Murray River frontage thereto, parish of Wharparilla.—(Echuca, 1076/123.)
- Lot 155. Grazing block (No. 7562)—315 acres, between allotments 85 and 86, and Kow Swamp, parish of Mincha.—(Echuca, 242/123.)

BALLARAT, GEELONG, MELBOURNE, SALE, AND BAIRNSDALE DIVISIONS.

- Lot 156. Grazing block (No. 81)—23,000 acres, at Mallecoota Inlet, parish of Wau Wauka West, recently licensed to E. H. Lees.—(Bairnsdale, 1438/123.)
- Lot 157. Grazing block (No. 370)—30,500 acres, at Koola and Kowal, county Croajingolong, recently licensed to W. T. Edwards.—(Bairnsdale, 1274/123.)
- Lot 158. Grazing block (No. 778)—15,000 acres, on Betka River, parish of Betka.—(Bairnsdale, 60/123.)
- Lot 159. Grazing block (No. 2271)—13 acres, the Quarry Reserve north of and adjoining allotment 80B, parish of Meppunga.—(Geelong, 1530/123.)
- Lot 160. Grazing block (No. 3957)—17,500 acres, within parish of Koroora, recently licensed to H. L. Bishoff.—(Bairnsdale, 1023/123.)
- Lot 161. Grazing block (No. 4099)—503 acres, parish of Bunyong: Commencing at north-east angle of allotment 133B, easterly by a line to the north-west angle of allotment 31A, south 60 chains, west 60 chains to J. Nicholson; thence north-west by Nicholson's and E. and J. Kinsman and a road to commencement.—(Ballarat, 2624/123.)
- Lot 162. Grazing block (No. 4197)—20 acres, at Mallecoota Inlet, known as Horse Island.—(Bairnsdale, 263/123.)
- Lot 163. Grazing block (No. 4233)—35 acres, portion of allotment 21, parish of Lillieur, recently licensed to J. McPhee.—(Ballarat, 2623/123.)
- Lot 164. Grazing block (No. 4274)—464 acres, block D, of the revoked common, parish of Enfield, exclusive of the frontage to Leigh River, recently licensed to J. C. Hitchcock.—(Ballarat, 1383/123.)
- Lot 165. Grazing block (No. 4303)—20 acres, Ellen Hanlon's forfeited block, parish of Enfield.—(Ballarat, 1379/123.)
- Lot 166. Grazing block (No. 4755)—20 acres, north of Salt Creek, and adjoining allotments 119A, 119B, and 119C, parish of Mannibadar.—(Ballarat, 1975/123.)
- Lot 167. Grazing block (No. 4909)—200 acres, part of township reserve, south of Genoa River, parish of Wau Wauka West.—(Bairnsdale, 1122/123.)
- Lot 168. Grazing block (No. 5089)—16,000 acres, pastoral allotment Z, parish of Morekana, county of Dargo.—(Bairnsdale, 854/123.)
- Lot 169. Grazing block (No. 6405)—288 acres, allotment 20A, parish of Jirrah.—(Bairnsdale, 1328/123.)
- Lot 170. Grazing block (No. 6511)—20 acres, being sections 9, 12, 13, 14, in township of Woondoo, parish of Woondoo.—(Geelong, 1024/123.)
- Lot 171. Grazing block (No. 6512)—28 acres, sections 4, 5, 6, 15, 16, and 17, township of Woondoo.—(Geelong, 1025/123.)
- Lot 172. Grazing block (No. 6539)—17,000 acres, the western portion of parish of Cooperacambra.—(Bairnsdale, 751/123.)
- Lot 173. Grazing block (No. 6586)—200 acres, south-west of allotment 15 and east of allotments 6 and 7, section 1, parish of Lorne.—(Geelong, 1321/123.)
- Lot 174. Grazing block (No. 6709)—35,000 acres, the Crown lands within parish of Wigan.—(Bairnsdale, 1356/123.)
- Lot 175. Grazing block (No. 6805)—16,000 acres, within the parish of Brindat.—(Bairnsdale, T. 1202.)
- Lot 176. Grazing block (No. 6853)—40 acres, between allotment 1 and the Serpentine Creek, parish of Wangerrip.—(Geelong, 1532/123.)
- Lot 177. Grazing block (No. 6854)—4 acres, the frontage between the Gellibrand River and allotments 65 and 66, township of Princetown.—(Geelong, 1032/123.)
- Lot 178. Grazing block (No. 6897)—20,000 acres, part of parish of Thurra.—(Bairnsdale, T. 815.)
- Lot 179. Grazing block (No. 6899)—160 acres, a public reserve on Bennu River, parish of Bennu.—(Bairnsdale, 350/123.)
- Lot 180. Grazing block (No. 6934)—2,860 acres, allotments 54, 55, and 56, parish of Loy Yang, the remnant of Loy Yang Common.—(Sale, 1743/123.)
- Lot 181. Grazing block (No. 7131)—19 acres, the Stone and Water Reserve on Coghill's Creek, allotment 50, parish of Clunes, exclusive of 2 acres at bridge.—(Ballarat, 2139/123.)
- Lot 182. Grazing block (No. 7297)—15,360 acres, pastoral allotment W, county of Croajingolong, at Mallecoota Inlet.—(Bairnsdale, 1831/123.)
- Lot 183. Grazing block (No. 7300)—16,000 acres, pastoral allotment N, county of Croajingolong, parish of Bendock.—(Bairnsdale, 570/123.)
- Lot 184. Grazing block (No. 7381)—13 acres, allotment 19, section 6, parish of Rosedale.—(Sale, 1539/123.)
- Lot 185. Grazing block (No. 7563)—76 acres, allotments 11, 12, 13, and 14, township of Rosedale, on the La Trobe River.—(Sale, 1753/123.)
- Lot 186. Grazing block (No. 7564)—621 acres, allotment 132, parish of Glencoe.—(Sale, 1904/123.)
- Lot 187. Grazing block (No. 7565)—134 acres, allotment 135A, parish of Glencoe South.—(Sale, 1125/123.)
- Lot 188. Grazing block (No. 7566)—2,453 acres, allotments 49, 50, 51, 53, 54, and 55, parish of Glenmaggie.—(Sale, 581/123.)

- Lot 189. Grazing block (No. 7567)—28,000 acres, the forfeited Glenahdale North Run, at Glenahdale.—(Sale, 551/123.)
- Lot 190. Grazing block (No. 7569)—250 acres, allotments 35B and 35C, parish of Boole Poole.—(Bairnsdale, 1904/123.)
- Lot 191. Grazing block (No. 7570)—6,700 acres, the eastern portion of parish of Goolengook.—(Bairnsdale, 1362/123.)
- Lot 192. Grazing block (No. 7571)—7,000 acres, the north portion of parish of Dallicknora.—(Bairnsdale, 1363/123.)
- Lot 193. Grazing block (No. 7572)—167 acres, parish of Bungal, the portion of Timber Reserve north of parish boundary, and lately held by John Rinaldi.—(Ballarat, 2700/123.)
- Lot 194. Grazing block (No. 7573)—5,800 acres, parishes of Anakie, Mooroop, and Dardidwarrah, adjoining the Water Supply Reserve, formerly licensed to W. J. McAuley.—(Geelong, 1620/123.)
- Lot 195. Grazing block (No. 7574)—40 acres, the unappropriated Crown lands in township of Nirranda.—(Geelong, 1785/123.)

* TENDERS FOR GRAZING LANDS.—BLOCK WITHDRAWN.

NOTICE is hereby given that Lot 46, Grazing Block No. 4861, which appeared in *Government Gazette* of 9th inst., as open for tender, is now withdrawn.

THOS. F. MORKHAM,
Secretary for Lands.

Crown Lands Department,
Melbourne, 15th September, 1898.

TENDERS FOR GRAZING.—STUDLEY PARK.

NOTICE is hereby given that Lot B, Studley Park, which appeared in *Government Gazette* of 9th inst., as open for tender, is now withdrawn.

THOS. F. MORKHAM,
Secretary for Lands.

Crown Lands Department,
Melbourne, 15th September, 1898.

TENDERS TO STRIP AND REMOVE WATTLE BARK, STUD DEPÔT, DANDENONG.

TENDERS will be received by the Board of Land and Works up to Noon on Monday, 26th of September, 1898, for the right to strip and remove Wattle Bark on the undermentioned areas for the period commencing 1st October, 1898, to 28th February, 1899, on following conditions:—

1. Separate tenders must be lodged for each lot, enclosing full amount for the period.
2. No tree of a less diameter than 4 inches at a height of 18 inches from the ground to be stripped.
3. No bark to be stripped from a tree until after same has been felled.
4. All trees to be felled below the surface of the ground, and face of stump left perfectly smooth.
5. All branches, trunks, and other debris resulting from felling and stripping must be removed or burned.
6. Work to be done to the satisfaction and under supervision of Mr. Inspector Beckwith, or officer appointed by him.
7. At least 50 per cent. of bark must not be removed until completion of contract, as a guarantee that all conditions will be complied with.
8. Licence may be cancelled without compensation for a breach of any of the conditions.

Plan may be seen and all information obtained at this office.

R. W. BEST,
Commissioner of Crown Lands and Survey.

Lands Department,
Melbourne, 7th September, 1898.

Lot A, known as the Big Paddock.
Lot B, known as the Mason's and Young Horse Paddocks.

TENDERS FOR THE REMOVAL OF SALT.

TENDERS will be received by the Board of Land and Works up to Noon on Monday, the 26th September, 1898, for the exclusive right of Collecting Salt from the undermentioned area, from the 1st October, 1898, to 30th September, 1899.

The fee for the period from the 1st October, 1898, to 30th September, 1899, must accompany each tender.
The successful tenderer will be required to preserve the bottoms of the lakes and collecting gromms from injury, in accordance with instructions received from any officer duly appointed by the Honorable the Minister.

Tenders to be for so much per ton per annum.
Tenderers must give their full name and postal address.
Plans may be seen at the Crown Lands Office, Melbourne, and the local Land Office.
The highest or any tender not necessarily accepted.

R. W. BEST,
Commissioner of Crown Lands and Survey.

Lands Department,
Melbourne, 7th September, 1898.

Lot A. Area 80 acres, being the Lake adjoining sections 3, 24, and 25, parish of Mortlake, at present licensed to Wm. White.—(Geelong, 1946/99.)

LEASE OF AGRICULTURAL COLLEGE AREA.

TENDERS will be received up to Noon of 30th September, 1898, by the Secretary, Council of Agricultural Education, Public Offices, Melbourne, for seven years' lease of the undermentioned allotments, for agricultural or grazing or both such

purposes, purpose to be stated. A deposit of 10 per cent. on the amount of first year's rent must accompany each tender. Further particulars can be obtained on application. The trustees reserve the right of accepting or rejecting any tender.

J. F. LEVIEN,
Chairman of Trustees of Agricultural Education.
Melbourne, 15th September, 1898.

SCHEDULE.						
Allotment.	Parish.			Area.		
				A.	R.	P.
1	Purmin	74	2	26
4	"	125	0	16
5	"	196	1	8
18	"	162	0	0

The following condition will be attached to the lease of each allotment:—Within twelve months from date of lease the allotment shall be fenced by the lessee with a fence of posts of approved quality, 9 feet apart, and four plain and two barbed wires.

Insolvency Notices.

INSOLVENCIES—MELBOURNE.

RETURN of Melbourne Insolvencies during the week ending the 14th day of September, 1898.

Date, name, trade, address, assignee.

9th September.

Henry Dormer, railway employé, Moonee Ponds, Cohen.

12th September.

Alice Steffaline Burrowes, married woman, Auburn, Cohen.
Robert Barclay Macpherson Stevenson, gentleman, Balwyn, Anderson.

W. S. A. PONSFORD,
Chief Clerk.

Court of Insolvency,
Melbourne, 14th September, 1898.

In the Court of Insolvency, Central District, at Melbourne.

NOTICE is hereby given that the estates of Henry Dormer, of Moonee Ponds, railway employé, 90/3310; Alice Steffaline Burrowes, of Auburn, married woman, 90/3311; Robert Barclay Macpherson Stevenson, of Balwyn, gentleman, 90/3312, have been sequestrated, and that general-meetings of creditors in the said estates will be held at the Insolvency Court Offices, the Law Courts, in the city of Melbourne, on Friday, the 23rd day of September, A.D. 1898, at the hour of half-past Ten o'clock in the forenoon, for the election of trustees and for the other purposes mentioned in the 53rd section of the *Insolvency Act 1890*.

Dated at Melbourne this 14th day of September, A.D. 1898.
W. S. A. PONSFORD,
Chief Clerk.

In the Court of Insolvency, Midland District, at Bendigo.

NOTICE is hereby given that the estate of William Henry Milgate, of Smith-street, Bendigo, miner, has been sequestrated, and that a general meeting of creditors in the said estate will be held at the Insolvency Court Offices, at Bendigo, on Monday, the 26th day of September, A.D. 1898, at the hour of half-past Ten o'clock in the forenoon, for the election of trustees and for the other purposes mentioned in the 53rd section of the *Insolvency Act 1890*.

Dated at Bendigo this 14th day of September, A.D. 1898.
J. W. W. BEAVEN,
Chief Clerk.

In the Court of Insolvency, Southern District, at Ballarat.

NOTICE is hereby given that the estate of George Hanrahan (1890), of Rokewood, miner, has been sequestrated, and that a general meeting of creditors in the said estate will be held at the Insolvency Court Offices, situate at Ballarat, on Monday, the 26th day of September, A.D. 1898, at the hour of Eleven o'clock in the forenoon, for the election of trustees and for the other purposes mentioned in the 53rd section of the *Insolvency Act 1890*.

Dated at Ballarat this 14th day of September, A.D. 1898.
W. DICKSON,
Chief Clerk.

In the Court of Insolvency in St. Arnaud, in the Western District of the colony of Victoria.

NOTICE is hereby given that the estate of Joseph Morgan, of 74 Cambridge-terrace, Newtown-road, Sydney, New South Wales, formerly of Stuart Mill, in the said Western Insolvency District of Victoria, cyanide process worker, has been sequestrated, and that a general meeting of the creditors of the estate will be held in the Court House, St. Arnaud, on Friday, the 23rd day of September, 1898, at Ten o'clock in the forenoon.

W. W. HARRIS,
Chief Clerk.
St. Arnaud, 9th September, 1898.

Private Advertisements.

NATIMUK AND GOROKE RAILWAY CONSTRUCTION TRUST.

RESOLUTION MAKING THE NATIMUK AND GOROKE RAILWAY CONSTRUCTION RATE, 1898.

AT a Meeting of the Natimuk and Goroke Railway Construction Trust, held on the 17th day of June, 1898, the rate hereinafter mentioned was proposed as the Natimuk and Goroke Railway Construction Rate for the year ending the 30th day of September, 1898, and directed to be submitted to the Governor in Council for approval, as provided by the *Railway Lands Acquisition Act 1893*. And the said proposed rate having been approved of by the Governor in Council and referred back to the said Trust, at a meeting of the said Trust, duly held the 29th day of August, 1898, the said rate was made in the terms of the following resolution, which was duly carried:—

Moved by Com. Hoare and seconded by Com. Knight—
That the Governor in Council having approved of the rate proposed by the Trust, by resolution of the 17th June, 1898, the said rate be hereby made, that is to say:—

(a) The Natimuk and Goroke Railway Construction Trust, having first obtained the approval of the Governor in Council in that behalf, hereby makes the Natimuk and Goroke Railway Construction Rate, 1898, upon the rateable property within its district of the sum in the pound sterling in column 1 of the subjoined schedule of the net annual value, as determined by section 36 of the Act No. 1233, of the property within the different divisions of the district of the Trust (made pursuant to the provisions of section 34 of the said Act) set opposite to such rating in column 2 of the schedule.

(b) Such rate shall be payable on the date of the making thereof, at such place as the person for the time being authorized to collect the rate by the Trust shall appoint, and shall be for the Trust year commencing the 1st day of October, 1897, and ending the 30th day of September, 1898.

(c) John Weldon Power, of Horsham, collector to the Trust, is the person hereby authorized to demand and receive the said rate, and, if necessary, to take legal proceedings for the recovery thereof.

(d) The said rate is hereby made this 29th day of August, 1898.

SCHEDULE ABOVE REFERRED TO.

Column 1.	Column 2.
Rate in the £ sterling of the net annual valuation.	Division of the Trust territory made by resolution dated 7/11/96, as amended by resolution dated 17/6/98, pursuant to Section 34 of the Act No. 1233.
11d.	Division A, comprising the township of Natimuk as more particularly defined in the plan attached to the Minute-book of the Trust, and sealed with the seal thereof Division B, comprising the parish of Natimuk and that part of the parish of Lowan within the Trust district, more particularly defined on the above plan. Division C, comprising the parish of Arapiles and that part of the parish of Tooman within the Trust district, more particularly defined on the above plan. Division D, comprising that part of the parish of Nurcoung within the Trust district, more particularly defined on the above plan. Division E, comprising the parish of Gymbowen, parts of the parishes of Kalingur, Koonik Koonik, Mortat, Dopewora, Morea, and Karnak, more particularly defined on the above plan. Division F, comprising the parish of Goroke and parts of the parish of Mortat and Dopewora, more particularly defined on the above plan.
1s. 3d.	

Published in accordance with section 35 of the said Act.

W. T. HOARE, Chairman.
WAL GILES, Acting Secretary.
J. Weldon Power, solicitor to the above-named Trust, Fire-
brace-street, Horsham. 1342

SHIRE OF SHEPPARTON WATERWORKS TRUST.

APPLICATION FOR AN ADDITIONAL LOAN OF £5,500.
NOTICE is hereby given that application has been made to the Honorable the Minister of Water Supply for an additional Loan of Five thousand five hundred pounds (£5,500) for the construction of distributary channels within the Trust area. A general plan and description of the proposed works are deposited for inspection for a period of one month from the date of this notice at the Shire Hall, Shepparton.

JAMES NUGENT, Secretary to the Trust.
Trust's Offices, Shepparton, 16th September, 1898. 1310

Melbourne Harbor Trust Act 1890.

NOTICE is hereby given that it is the intention of the Melbourne Harbor Trust Commissioners, after the expiration of one month from the 9th day of September, 1898, to grant a licence to Cuming, Smith, and Company Proprietary Limited, of 65 William-street, Melbourne, for the erection of a wharf or jetty from the front of the land of the said company at Yarra-ville, into the River Yarra Yarra, for a distance from such land of 230 feet from high-water mark. A plan showing the proposed wharf or jetty may be inspected at the office of the said Commissioners during business hours.

Dated this 7th day of September, 1898.
By order,
J. H. HAYDON, Acting Secretary.
Melbourne Harbor Trust Offices,
Flinders-street, Melbourne. 1188

CITY OF BENDIGO.

REGULATION No. 36.

NOTICE is hereby given that the Council of the City of Bendigo did, upon the 15th day of July, 1898, make and pass by special order Regulation No. 36 of the City of Bendigo, being a Regulation of the said city under Part 5 of the 13th Schedule to the *Local Government Act 1890*, repealing clause 96 of Regulation No. 4, and regulating the distance at which any privy, closet, or uralinal may be built in regard to dwellings or public highways.

Further, that the said Council did, on the 26th day of August, 1898, confirm the resolution making such Regulation, and that such Regulation is open for inspection at the Town Hall, Bendigo.

A. HARKNESS, Mayor.

W. HONEYBONE, Town Clerk.

Town Hall, Bendigo, 9th September, 1898. 1299

SHIRE OF AVOCA.

BY-LAW No. 5.

A By-law of the Shire of Avoca, made under section 481 of the *Local Government Act 1890*, and numbered 5, for the removal of night-soil.

IN pursuance of the powers conferred by the *Local Government Act 1890*, the President, Councillors, and Ratepayers of the Shire of Avoca order as follows, viz.:-

That the portion of clause 4 of By-law No. 4, defining the boundaries over which such by-law is applicable, is hereby repealed, and in lieu thereof the following boundaries are hereby inserted viz.:-

Commencing at the intersection of the Avoca and Ararat railway line with the Avoca River; thence north-easterly by the railway line to its intersection with the boundary of the parish of Avoca; thence southerly by the easterly boundary of the parish of Avoca to a point opposite the production of Hart-street, in the township of Avoca; thence westerly by the said street to Rutherford's Creek; thence by the said creek and Avoca River to the commencing point.

Adopted this 27th July, 1898.

Confirmed this 31st August, 1898.

1323 (SEAL) WM. BOOTH HODGETTS, President.
JNO. ROSS, Secretary.

Victoria, Act 391.—First Schedule.

I, FIELD FLOWERS GOE, D.D., Bishop of Melbourne, head or authorized representative of the denomination known as the Church of England, in the Diocese of Melbourne, in Victoria, hereby apply to the Governor of the Colony of Victoria for leave to dispose of the land mentioned in the sub-joined statement of trusts by the means and for the purposes mentioned in the said statement. And I hereby certify that the said land was reserved by the Crown for Church of England purposes, on the 23rd day of December, 1854; that I am the only trustee of the said land, and that there are no buildings thereon.

Signature of authorized representative—

F. F. MELBOURNE.

I consent to this application.

Signature of trustee—

F. F. MELBOURNE.

STATEMENT OF TRUSTS.

Description of land.—All that piece or parcel of land containing two acres, more or less, situated in the town of Geelong, parish of Corio, county of Grant: Commencing at a point on the west side of east Boundary-road, bearing south eighty-nine degrees thirty-five minutes west one chain fifty links from the north-west angle of allotment one of section four, parish of Moolap; bounded thence by the said road bearing south twenty-five minutes east four chains; thence by lines bearing respectively south eighty-nine degrees thirty-five minutes west five chains and north twenty-five minutes west four chains; and thence by a road bearing north eighty-nine degrees thirty-five minutes east five chains to the point of commencement.

Name of Trustee.—The Church of England Trusts Corporation for the Diocese of Melbourne.

Power of disposition.—Power to sell, lease, mortgage, or exchange all or any part of such land subject to the approval of the Bishop of Melbourne for the time being, or during the absence of the Bishop from the Diocese or the vacancy of the See to the approval of the person for the time being administering the affairs thereof. The land, until otherwise disposed of, to be used for the purposes for which it was granted or reserved by the Crown.

Purposes to which proceeds of disposition are to be applied.—To be paid to the Bishop or administrator aforesaid, to be applied to such purposes of the Church of England in the Diocese of Melbourne as may by such Bishop or administrator, acting under the advice of the Council of the Diocese, be from time to time deemed desirable. 1320

NOTICE is hereby given that the partnership hitherto existing between Thomas Ellison, John D. Coburn, and Ernest H. Darling, trading as Ellison and Evered, stock and sharebrokers, has this day been dissolved by mutual consent. Dated this 12th day of September, 1898.

With reference to the above, we, the undersigned, hereby notify that we have entered into partnership as stock and sharebrokers, and that our business will be carried on as usual under the title of Ellison and Evered, at 371 Collins-street.

THOS. ELLISON.
GORDON H. PEERS.
ERNEST H. DARLING.
R. E. COX.

1345

No. 86.—SEPTEMBER 16, 1898.—5.

NOTICE is hereby given that the partnership hitherto existing between William John Charles Wellman and William Callander, trading as Wellman and Callander, at 238 High-street, St. Kilda, has been dissolved by mutual consent.

W. J. C. WELLMAN.
WM. CALLANDER.

1350

RECEIPTS and Expenditure of the Ballarat Gas Company, for the Half-year ending 31st July, 1898.

Dr.	RECEIPTS.	
To Gas Rates	£8,268	3 11
Coke sold	1,052	17 11
Tar sold	430	6 1
Stoves, burners, and fittings	514	19 6
Sundry accounts outstanding 31st January last	638	10 4
Interest	131	11 5
Income tax	32	18 0
Bad debts recovered	0	19 7
Suspense account	30	0 0
Cash from deposits	470	4 10
Cash, 31st January, 1898	2,663	15 8
	£14,274	7 3

Cr.	EXPENDITURE.	
By Plant account	£212	15 6
Coal purchased	2,808	12 8
Purifying account	14	4 0
Gas stoves, burners, and fittings	407	19 10
Advertising, printing, and stationery	42	0 2
Dividends paid shareholders	4,893	0 0
General charges	2,531	17 6
General repairs	872	5 8
Income tax	38	3 4
Sundry accounts payable	539	15 8
Meters purchased	23	5 7
Contractor's deposit repaid	10	0 0
Cash at credit, current accounts, and in hand, 31st July, 1898	1,860	7 4
	£14,274	7 3

Audited and found correct.

CHAS. EYRES, } Auditors.
W. M. ACHESON, }

Ballarat, 24th August, 1898.

E. & O. E.

J. FORSHAW, Chairman.
W. H. FIGGIS, Secretary.

Ballarat, 22nd August, 1898.

Declared before me, one of Her Majesty's Justices of the Peace for the Southern Bailiwick, this 8th day of September, 1898.
J. Y. McDONALD, J.P. 1307

In the matter of the *Companies Act 1890*, and in the matter of THE BRAUMARSH PARK COMPANY LIMITED.

NOTICE is hereby given, in pursuance of section 128 of the *Companies Act 1890*, that a general meeting of the shareholders of the above-named company will be held at my office, Modern Chambers, 317 Collins-street, Melbourne, on Thursday, the 20th day of October, 1898, at two o'clock in the afternoon, for the purpose of having an account laid before them showing the manner in which the winding up has been conducted and the property of the company disposed of, and of hearing any explanation that may be given by the liquidator.

Dated this 14th day of September, 1898.

THOMAS KIDD, Liquidator.
Attenborough, Nunn, and Smith, 463 Collins-street, Melbourne, solicitors for the liquidator. 1302

In the Supreme Court of the Colony of Victoria.—In the matter of Part I. of the *Companies Act 1890*, and in the matter of THE STANDARD BANK OF AUSTRALIA LIMITED.

BY an order made by this Court in the above matter, dated the 8th day of September, 1898, on the petition of James Henry Riley, of Little Collins-street, Melbourne, in the colony of Victoria, accountant, it was ordered that the above-named, The Standard Bank of Australia Limited, be wound up by this Court under the provisions of Part I. of the *Companies Act 1890* and of the provisions of the *Companies Act 1896*, and that the said order be served upon the said The Standard Bank of Australia Limited by leaving a true copy thereof at the registered office of the said company, and that the said order be advertised before the same has been passed and entered; and that the costs of and incidental to the said petition be taxed and paid to the said petitioner out of the assets of the said company.

Dated this 15th day of September, 1898.

LYNCH & McDONALD, Oxford Chambers, 481 Bourke-street, Melbourne, solicitors for the said petitioner, James Henry Riley. 1334

In the matter of the *Companies Act 1890*, and in the matter of THE PLEYSTOWE SUGAR COMPANY LIMITED.

NOTICE is hereby given, in pursuance of section 128 of the *Companies Act 1890*, that a General Meeting of the Shareholders of the above named company will be held at the offices of James Warne, 407 Collins-street, Melbourne, on Thursday, the 20th day of October, 1898, at three o'clock in the afternoon, for the purpose of having an account laid before them showing the manner in which the winding up has been conducted, and the property of the company disposed of, and of hearing any explanation that may be given by the liquidator.

Dated the 14th day of September, 1898.

1362 JAMES WARNE, Liquidator.

In the matter of The REGENTS PARK COMPANY LIMITED.
AT an Extraordinary General Meeting of the Members of the above-named company, duly convened and held at the registered office of the company, No. 230 Collins-street, Melbourne, on Wednesday, the 14th day of September, 1898, the following extraordinary resolution was duly passed:—

"That it has been proved to the satisfaction of this meeting that the company cannot, by reason of its liabilities, continue its business, and that it is advisable to wind up the same, and that the company be accordingly wound up voluntarily."

And at the same meeting Frederick W. Danby, of Elizabeth-street, Melbourne, accountant, was appointed liquidator for the purposes of such winding up.

Dated this 15th day of September, 1898.

THOS. B. GUEST, Chairman.
 Witness to the signature of Thomas Bibby Guest—FREDK. JOHN NEAVE, 433 Little Collins-street, Melbourne, solicitor, &c.
 1333

In the matter of the Companies Act 1890, and of the ATLAS ASSURANCE COMPANY of London.

NOTICE is hereby given that the registered office of the Atlas Assurance Company is now situate at No. 496 Collins-street, Melbourne, in the colony of Victoria.

Dated this 9th day of September, 1898.

THOS. B. BELL, Manager.
 Maddock, Johnson, and Jamieson, of 445 Collins-street, Melbourne, solicitors for the said company.
 1359

The Companies Act 1890.

TAKE notice that the registered office of the National Wool Company of Australia Proprietary Limited has been removed from No. 518 Collins-street, in the city of Melbourne, and is now situate at No. 490 Collins-street, in the city of Melbourne.

Dated this 15th day of September, 1898.

The National Wool Company of Australia Proprietary Limited.

JAMES MACMEIKAN, Managing Director.
 S. BYRNE, Secretary.
 1351 (SEAL)

In the Supreme Court of the Colony of Victoria.—*Fi. Fa.*

NOTICE is hereby given that under and by virtue of certain process issued out of the Supreme Court of the Colony of Victoria, and directed to the Sheriff, requiring him to levy certain moneys of the real and personal estate of Catherine Flanagan, of Kilmore, the said Sheriff will, on Monday, the 17th day of October, 1898, at the hour of Eleven o'clock in the forenoon, cause to be sold at the Court House, Kilmore (unless the said process shall have been previously satisfied or the said Sheriff be otherwise stayed):—

All the estate and interest (if any) of the said Catherine Flanagan in and to all that allotment or parcel of land in the Colony of Victoria, containing one rood, more or less, situate in the county of Dalhousie, parish of Bylands, being allotment 10 of section 24, township of Kilmore, bounded on the north by allotment 11, bearing east 2 chains 50 links, on the east by Hamilton-street, bearing south 1 chain, on the south by allotment 9, bearing west 2 chains 50 links, and on the west by allotment 17 bearing north 1 chain.

Terms: Cash.

Dated at Kilmore East this 31st day of August, 1898.

THOMAS FOLEY,
 Sheriff's Officer
 1311

In the Supreme Court of the Colony of Victoria.—*Fi. Fa.*

NOTICE is hereby given that the Sheriff of the Midland Bailiwick, by virtue of process issued out of the Supreme Court of the Colony of Victoria against the real and personal estate of Patrick Francis McCluskey, will cause to be sold (unless stayed or the execution previously satisfied) by public auction, at Court House, Charlton, on Monday, the 24th day of October, 1898, at the hour of half-past Two o'clock in the afternoon:—

All the right, title, and interest (if any) of the above-named defendant in and to all that piece of land in the mallee border, in the colony of Victoria, containing two roods, being allotment 9 of section 2, in the township of Berrivillock, parish of Boig-beat, county Karkaroc, comprised in Crown grant vol. 2685 fol. 536850; subject to a mortgage to Bendigo Mutual Permanent Land and Building Society, of Bull-street, Bendigo.

Terms: Cash on the fall of the hammer. No cheques taken.

C. T. TAIT,
 Sheriff's Officer.
 Sheriff's Office, Charlton, 14th September, 1898. 1360

RE JANE BATEMAN, DECEASED.

PURSUANT to the provisions of the *Trusts Act 1890*, notice is hereby given that all creditors and others having claims against the estate of Jane Bateman, late of Newbury, near Trentham, in the colony of Victoria, widow, deceased (probate of whose last will was, by the Supreme Court of the Colony of Victoria, in its probate jurisdiction, granted on the 2nd day of September, 1898, to Ross Elderton Homfray, of Nhill, in said colony, bank manager, as the sole executor appointed by the said will), are hereby required to send in particulars of their claims to the said Ross Elderton Homfray, care of the undersigned, not later than the 1st day of October next, after which date the said executor will proceed to distribute the assets of the deceased amongst those persons only of whose claims he shall have had notice, and will not be liable for any claims of which he shall not have then received notice.

Dated this 9th day of September, 1898.
 CHARLES E. STEDMAN, Nhill, proctor for the said executor. 1319

HENRY COOK, DECEASED.

PURSUANT to the *Trusts Act 1890*, notice is hereby given that all creditors and other persons having any claims and demands against the estate of Henry Cook, late of Maryborough, in the colony of Victoria, miner, deceased, intestate (who died on the seventeenth day of April, One thousand eight hundred and ninety-eight, and who had at the time of his death personal estate within the jurisdiction sworn not to exceed in value the sum of Five hundred and twenty-six pounds ten shillings, but left no real estate within the jurisdiction, administration of whose estate was, on the 10th day of August, 1898, granted to Bridget Agnes Cox, of Tuaggra-street, Maryborough, in the said colony, licensed victualler, a creditor of the said deceased), are requested to send particulars of such claims and demands, in writing, to the said Bridget Agnes Cox, on or before the 16th day of October next. And notice is hereby given that after that date the said administratrix will proceed to distribute the assets of the said Henry Cook amongst the parties entitled thereto, having regard only to those claims of which she shall then have had notice; and the said Bridget Agnes Cox will not be liable for the assets or any part thereof of whose claim or claims she shall not have had notice.

Dated this 8th day of September, 1898.

CHAS. B. WALTER, Nolan-street, Maryborough, proctor for the administratrix. 1300

Trusts Act 1890.

JAMES MATTHEWS, DECEASED.

ALL persons having any claims against the estate of James Matthews, late of St. Just Point, Long Gully, Bendigo, carter, deceased, intestate, are required to send particulars of their claims to the administrator, The Sandhurst and Northern District Trustees, Executors, and Agency Company Limited, of View-street, Bendigo, on or before the 22nd day of October, 1898, after which date the administrator will proceed to distribute the assets of the said deceased amongst the parties entitled thereto, having regard only to the claims of which the administrator shall then have had notice; and the administrator will not be liable for the assets, or any part thereof, so distributed to any person of whose claim the administrator shall not have had notice.

FRED DOUGLAS JONES, Albion Chambers, Bendigo, solicitor for the administrator. 1305

MARY DARROCH, late of Whroo, in the colony of Victoria, widow, DECEASED.

PURSUANT to the *Trusts Act 1890*, notice is hereby given that all persons having any claims against the estate of the above-named deceased (who died on the 6th day of November last, and probate of whose will has been granted to Alexander Darroch, saw-miller, and Mary Anne Darroch, widow, both of Whroo aforesaid) are required to send particulars thereof to the said Alexander Darroch and Mary Anne Darroch, care of the undersigned, before the 28th day of October next, after which date the said Alexander Darroch and Mary Anne Darroch will proceed to distribute the assets of the said deceased, having regard only to the claims whereof they shall then have had notice.

Dated the 13th day of September, 1898.

BROMFIELD & STEWART, High street, Rushworth, proctors for the said Alexander Darroch and Mary Anne Darroch. 1314

NOTICE TO CREDITORS.—EUGENE O'SULLIVAN, DECEASED.

PURSUANT to the provisions of the *Trusts Act 1890*, notice is hereby given that any persons having any claims against the estate of Eugene O'Sullivan, late of Stuart-street, St. Kilda, in the colony of Victoria, gardener, deceased (who died on the 23rd day of July, 1898, and probate of whose will was granted by the Supreme Court of the said colony, in its probate jurisdiction, on the 27th day of August, 1898, to the National Trustees, Executors, and Agency Company of Australasia Limited, of No. 454 Collins-street, Melbourne, in the said colony), are hereby requested to send particulars of such claims, in writing, to the said company on or before the 10th day of October, 1898. And notice is further given that after that date the said company will proceed to distribute the assets of the said Eugene O'Sullivan, deceased, amongst the persons entitled thereto, having regard only to the claims whereof the said company shall then have had notice; and the said company will not be liable for the assets so distributed, or any part thereof, to any person or persons of whose claims the said company shall not then have had notice.

Dated the 9th day of September, 1898.

GAVAN DUFFY & KING, 69 Chancery-lane, Melbourne, proctors for the said company. 1321

EMMA FOSTER (late of Ballarat, in the colony of Victoria, married woman), DECEASED, INTESTATE.

PURSUANT to the *Trusts Act 1890*, notice is hereby given that all persons having claims against the estate of the above-named deceased (who died on the 7th day of June last, and letters of administration of whose estate have been granted to The Ballarat Trustees, Executors, and Agency Company Limited), are required to send particulars thereof to the said The Ballarat Trustees, Executors, and Agency Company Limited, before the 14th day of October next, after which date the said The Ballarat Trustees, Executors, and Agency Company Limited will proceed to distribute the assets of the deceased, having regard only to the claims whereof it shall then have had notice.

Dated this 13th day of September, 1898.

J. NOBLE WILSON, Managing Director. 1355

NOTICE TO CREDITORS.—RE THOMAS CHEVALIER, DECEASED.

PURSUANT to the *Trusts Act 1890*, notice is hereby given that all persons having any claims against the estate of Thomas Chevalier, late of No. 124 Michael-street, North Fitzroy, in the colony of Victoria, gentleman, deceased (probate of whose will was, on the 16th day of May, 1898, granted by the Supreme Court of the Colony of Victoria, in its probate jurisdiction, to Thomas Henry Davey, in the said will called Thomas Davey, of Bendigo, in the said colony, saddler, and George William Clausen, in the said will called George Clausen, of Michael-street, North Fitzroy, aforesaid, furniture warehouseman, the executors named therein), are hereby required to send particulars, in writing, of such claims to the undersigned, Darvall and Horsfall, the proctors for the said Thomas Henry Davey and George William Clausen, on or before the 20th day of October, 1898; after which date the said executors will proceed to distribute the assets of the said deceased amongst the persons entitled thereto, having regard only to the claims of which they shall then have had notice; and that they will not be liable for the assets, or any part thereof, so distributed to any person of whose claim they will not then have had notice.

Dated the 9th day of September, 1898.
DARVALL & HORSFALL, 266 Collins-street, Melbourne, 1346
 proctors for the said executors.

NOTICE TO CREDITORS.

NOTICE is hereby given that James Cochrane Anderson, Hamilton McKellan, and Robert Morrison Stewart, trading as Anderson and Company, of 32 Patrick-street, off Lonsdale-street, Melbourne, in the colony of Victoria, manufacturers, have by deed, dated the 6th day of September, 1898, conveyed and assigned all their estate, property, and effects whatsoever and wheresoever to me, upon trust for realization and otherwise, for the benefit of the creditors of the said firm of Anderson and Company as in the deed mentioned. All persons having any claims against the estate are requested to send forthwith particulars thereof to me, care of the undersigned.

THOMAS J. DAVEY, Trustee.
 Davey, Plack, and Co., incorporated accountants, 9 Queen-street, Melbourne. 1357

NOTICE TO CREDITORS.—RE EDWARD WILLIS, DECEASED.

PURSUANT to the provisions of the *Trusts Act 1890*, notice is hereby given that all creditors and other persons having any claims against the estate of Edward Willis, late of Vermont, Goring-on-Thames, county of Oxon, in England, formerly of Nareen, county of Dundas, in the Colony of Victoria, esquire, deceased (who died on the 9th day of August, 1895, and probate of whose will and codicil was, on the 11th day of September, 1896, granted by the Supreme Court of the Colony of Victoria, in its probate jurisdiction, to Nowell D'Orville Willis, then of Hamilton, in the colony of Victoria, but now of Lilydale, in the said colony, and Herbert Sherson Willis, then of Amstel Park, Oakleigh, in the said colony, but now of Kolora, in the said colony, graziers, the executors named in the said will and codicil, leave being reserved to Madeline Fairlie Willis, of Roseneath, Goring-on-Thames, county of Oxon aforesaid, spinster, the executrix named therein, to come in and prove same), are hereby required to send in particulars of such claims to the said executors, at 120 William-street, Melbourne, on or before the 17th day of October, 1898. And notice is hereby given that after such date the said executors will proceed to distribute the assets of the said deceased amongst the parties entitled thereto, having regard only to the claims of which they shall then have had notice; and the said executors shall not be liable for the assets, or any part thereof, so distributed to any person of whose claim they shall not then have had notice.

Dated the 14th day of September, 1898.
BLAKE & RIGGALL, 120 William-street, Melbourne, proctors for the said executors. 1335

ALFRED LIONEL MASSINA, DECEASED.—STATUTORY NOTICE TO CREDITORS AND OTHERS.

PURSUANT to the *Trusts Act 1890*, notice is hereby given that all creditors and other persons having any claims or demands upon or against the estate of Alfred Lionel Massina, late of Lennox-street, Hawthorn, in the colony of Victoria, printer and publisher, deceased (who died on the 9th day of August, 1898, and probate of whose will was granted by the Supreme Court of the Colony of Victoria, in its probate jurisdiction, on the 8th day of September, 1898, to Henry Massina, of Grove-street, Hawthorn aforesaid, printer and publisher, and The Trustees, Executors, and Agency Company Limited, of 412 Collins-street, Melbourne, in the said colony, the executors named in and appointed by the said will), are hereby requested to send the particulars of such claims to The Trustees, Executors, and Agency Company Limited, of 412 Collins-street aforesaid, on or before the 10th day of October, 1898. And notice is hereby also given that, at the expiration of the last-mentioned day, Henry Massina and The Trustees, Executors, and Agency Company Limited will distribute the assets of the said Alfred Lionel Massina, deceased, which shall have come to his or its hands amongst the persons entitled thereto, having regard only to the claims and demands of which he and it shall then have had notice; and that the said Henry Massina and The Trustees, Executors, and Agency Company Limited will not be liable for the assets so distributed to any person of whose claim he and it shall not then have had notice.

Dated this 10th day of September, 1898.
W. R. R. BLAIR, 328 Collins-street, Melbourne, proctor for the said executors. 1347

NOTICE.—Isaac Lloyd has been appointed Herdsman of the Cardigan Farmers' Common, in place of William Barnes. 1308
H. Y. BROWNING, Secretary.

54 Vict. No. 1060, Sec. 76.
NOTICE.

CREDITORS and others having claims against any of the estates of the deceased persons whose names are hereunder set out are requested to send particulars of their claims to the Curator of Estates of Deceased Persons, Melbourne, by the 24th October, 1898, or they will be excluded from the distribution of the estates:—

SARAH BARNETT, No. 9 Service-crescent, South Melbourne, widow, died 19th September, 1888.
PATRICK GRAY, Sydney-road, North Melbourne, formerly of Mulwala, New South Wales, storekeeper, died 31st July, 1898.
JAMES MILLAR, No. 18 James-street, Footscray, stonemason, died 15th August, 1898.
PETER QUINANE, Queenstown, labourer, died 22nd June, 1898.
ALEXANDER HERMAN ROXBURGH, White Horse Range, Ballarat East, miner, died 16th March, 1898.

T. F. BRIDE,
 Curator of Estates of Deceased Persons.
 New Zealand Chambers, 483 Collins-street, Melbourne, 13th September, 1898. 1316

NOTICE is hereby given that Sidney John Hipper, of Hunter-street, Malvern, and of numbers 171, 173, and 211 Russell-street, Melbourne, clothier, has by deed conveyed and assigned all his estate and effects whatsoever and wheresoever to us, the undersigned Horace Edgar Wootton, of No. 17 Queen-street, Melbourne, accountant, and Henry Andrews the younger, of No. 46 Elizabeth-street, Melbourne, warehouseman, in trust for creditors. All persons having in their possession any of the effects of the debtor must deliver them to us as such trustees; and all debts due to the debtor must be paid to us as such trustees. Creditors who have not yet proved their debts must forward their proofs of debts to us as such trustees, care of Eggleston, Wootton, and Fuller, No. 17 Queen-street, Melbourne, accountants.

Dated the 14th day of September, 1898.
HORACE E. WOOTTON,
H. ANDREWS, JUN.
 Braham and Pirani, solicitors, Trustees Chambers, No. 412 Collins-street, Melbourne. 1312

LOST from Boomahnmoonah, dark-brown mare, hack, star, white hind fetlock, branded \square in circle. Reward £1.
 1306 **H. HAMMON.**

Mining Notices.

NEW BROTHERS HOME NO. 1 TIN MINING CO. NO LIABILITY, DERBY, TASMANIA.

NOTICE is hereby given that an Extraordinary Meeting of the New Brothers Home No. 1 Tin Mining Company No Liability will be held in the Board-room, Broken Hill Chambers, 31 Queen-street, Melbourne, on Tuesday, 27th September, 1898, at Two o'clock p.m. for the purpose of transacting the following business, viz., to consider and, if thought fit, pass the following resolutions, or any of them:—

1. That rule 5 of the present rules of the company be altered by striking out the word "seven," being the first word in the second line of the said rule 5, and substituting the word "five" therefor, thereby reducing the number of directors of the said company from seven to five.
2. That rule 15 be altered by substituting the word "five" for the word "seven," which appears on the second line of the said rule 15.
3. That all consequent alterations be made in the said rules which may be necessary to give effect to the above resolutions, or such of them as may be passed at the meeting.

W. GRANT MEUDELL
 (W. Grant Meudell and Co.), Manager.
 12th September, 1898. 1357

SALISBURY COPPER, SILVER, AND GOLD MINING COMPANY NO LIABILITY.

NOTICE is hereby given that an Extraordinary Meeting of the Salisbury Copper, Silver, and Gold Mining Company No Liability will be held at the company's office, 31 Queen-street, Melbourne, on Wednesday, the 23rd day of September, 1898, at Twelve o'clock noon.

- Business:
1. To increase the capital of the company by increasing the amount payable in respect of each share to such extent as the meeting may decide.
 2. To authorize the directors to allot the 300 reserved shares *pro rata* or otherwise amongst the present registered shareholders.
 3. To confirm or authorize the confirmation of the minutes of the meeting.

By order of the Board,
A. MCCRINDLE, Manager.
 Melbourne, 8th September, 1898. 1264

WOADY YALLOAK G. M. COY. NO LIABILITY, PITFIELD PLAINS.

A SPECIAL Meeting of Shareholders in the above company will be held at the mine of the company on Friday, the 30th September, 1898, at half-past Two p.m.

Business:
 To empower the directors to deal with the 500 shares in the hands of the company.
 To increase the limit of monthly calls.
 To confirm the minutes of the meeting.
E. A. LESTER, Manager.
 7 Lydiard-street, Ballarat. 1267

GLENGARRY GOLD MINING COMPANY
NO LIABILITY.

NOTICE is hereby given that an Extraordinary Meeting of the above company will be held at Ware's Hotel, 148 Flinders-street, Melbourne, on Thursday, 22nd day of September, 1898, at half-past Seven o'clock in the evening, for the purpose of considering, and (if thought fit) of passing the following extraordinary resolutions:—

To divide the present capital of the company into such number of shares and value as the shareholders shall decide upon.

To increase the capital of the company to such amount as the shareholders shall decide upon.

To confirm the minutes of the meeting.

By order of the Board,

G. M. CUMMINS, Manager.

Melbourne, 2nd September, 1898. 1337

BRIGHT DISTRICT PROSPECTING AND GOLD
MINING COMPANY NO LIABILITY.

THE Twelfth Yearly General Meeting of Shareholders in the above company will be held in the Shire Hall, Bright, on Tuesday, 27th September, 1898, at Four o'clock p.m.

Business:

To receive half-yearly report and balance-sheet.

To elect directors and auditors.

To transact any general business.

1313 GEORGE HUNTER, Manager.

NORTH EUREKA GOLD MINING COMPANY
NO LIABILITY, CHEWTON.

NOTICE is hereby given that an Extraordinary Meeting of Shareholders of the above company is hereby convened, and will be held at the company's office, Barker-street, Castle-maine, on Monday, 3rd October, 1898, at 8 p.m., for the purpose of considering and, if thought fit, passing the following resolutions:—

(1) That the capital of the company be increased to Fourteen thousand pounds by increasing the number of shares in the said company from 30,000 shares of Five shillings each to 56,000 of Five shillings each.

(2) That the directors be authorized to purchase and amalgamate with an adjoining lease, and that the increase of shares be used for such purpose.

(3) That the name of the company be altered to the Grand United Eureka Gold Mining Company No Liability.

(4) To confirm the minutes of the meeting.

WM. LASCELLES, Manager.

Castlemaine, 13th September, 1898. 1301

THE CEDRIC G. M. COMPANY NO LIABILITY,
WANDILIGONG.

NOTICE.—An Extraordinary Meeting of the Shareholders in this company will be held at the registered offices, Phoenix Chambers, 50 Market-street, on Monday, 26th September, 1898, at Three o'clock p.m.

Business:

1. To pass a resolution authorizing the directors to dispose of the forfeited shares.

2. To confirm the minutes of the meeting as soon as such resolution is passed.

J. W. H. EVANS, Manager for the said company.

Phoenix Chambers, 50 Market-street, Melbourne, 15th September, 1898. 1332

THE NEW PIONEER GOLD MINING COMPANY
NO LIABILITY, DIAMOND CREEK.

NOTICE is hereby given that an Extraordinary Meeting of the above named company is hereby convened, and will be held at Phair's Hotel, 329 Collins-street, Melbourne, on Monday, the 3rd day of October, 1898, at Three o'clock p.m., for the purpose of considering and, if thought fit, passing the subjoined resolutions:—

1. To increase the capital of the company by raising the amount payable in respect of each of the 24,000 shares now existing in the company from Five shillings to Ten shillings per share.

2. To empower the directors to sell and dispose of the whole of the property, mining tenements, and leases of the company.

3. To empower the directors to borrow money on mortgage or otherwise.

4. To confirm the minutes of the meeting.

By order of the Board,

JOHN MAY, Manager.

317 Collins-street.

N.B.—Transfer books will be closed from Saturday, 24th September, 1898, until after the meeting. 1326

LONG TUNNEL GOLD MINING CO. REGISTERED.

A SPECIAL Meeting of the Shareholders in the above company will be held at the office of the company, Main-street, Walthalla, on Friday, the 7th day of October, 1898, at the hour of Seven o'clock p.m.

Business:

1. To take into consideration the application of the Great South Long Tunnel Gold Mining Company N. L. for the alteration of the charge of tribute on existing agreement to that of their application sanctioned by shareholders on 6th July, 1898, viz., 7½ per cent., and thereby making a uniform rate of tribute of 7½ per cent. on old and new ground.

2. To empower the directors to deal with the aforesaid application.

3. To confirm the minutes of the meeting.

R. THOMSON, Manager.

Walthalla, 15th September, 1898. 1354

LONG TUNNEL GOLD MINING CO. REGISTERED.

THE Half-yearly General Meeting of shareholders in the above company will be held on Friday, the 7th day of October, 1898, at half-past Seven o'clock p.m., at the office of the company, Main-street, Walthalla.

R. THOMSON, Manager.

Walthalla, 15th September, 1898. 1353

ROYAL MINT GOLD MINING COMPANY N. L.,
ORBOST.

NOTICE is hereby given that the Half-yearly General Meeting of Shareholders in the above-named company will be held on Monday, 3rd October, 1898, at Eight p.m., at the Club Hotel, Orbost.

Business:

General.

To receive half-yearly balance-sheet and reports.

To consider the future working of the mine.

To consider the advisability of removing the Board of Management to Melbourne.

To confirm the minutes of the meeting.

J. F. BLACKLOCK, Manager.

Orbost, 12th September, 1898. 1390

THE GLEN ALBIN GOLD MINING COMPANY
NO LIABILITY.

NOTICE is hereby given that an Extraordinary Meeting of the Shareholders of the above-named company is hereby convened, and will be held at the registered office of the company, No. 108 Queen-street, Melbourne, on Tuesday, the 27th day of September, 1898, at Three o'clock p.m., for the purpose of considering and, if thought fit, passing the following resolutions:—

1. That the capital of the company be increased from £3,000 to £12,000, by making such capital consist of 30,000 shares of 8s. each, instead of 6,000 shares at 10,000 each.

2. That of the 30,000 shares 16,000 be allotted to the shareholders in the said company in the proportion of four shares paid up to 8s. each for every share paid up to 10s. held by such shareholders, and that 8,000 be allotted to the shareholders in the said company in the proportion of four shares paid up to 7s. 3d. each for every share paid up to 7s. held by such shareholders, and that 6,000 paid up to 8s. be held in trust for the company.

3. That the words "One shilling," wherever they occur in rule 26 of the rules and regulations of the said company, be altered to "Threepence."

4. To confirm the minutes of the meeting.

1338 F. G. WILSON, Manager.

THE SOUTH BELLE VUE UNITED COMPANY
NO LIABILITY, BENDIGO.

A CALL (the 84th) of Sixpence per share has been made, payable at the office of the company, Colonial Bank Chambers, Bendigo, on Wednesday, the 14th September, 1898.

1298 H. BIRCH, Manager.

Twelfth Schedule.

I, THE undersigned, hereby make application to register The Myrtle Creek Gold Mining Company as a no-liability company under the provisions of Part II. of the Companies Act 1890.

1. The name of the company is to be The Myrtle Creek Gold Mining Company No Liability.

2. The place of operations is at Myrtle Creek, parish of Lyell.

3. The registered office of the company will be situated at City Chambers, High-street, Bendigo.

4. The value of the company's property, including leased ground, is £150.

5. The number of shares in the company is 30,000, of 1s. 6d. each.

6. The number of shares subscribed for is 24,000.

7. The name of the manager is James Hiers McColl.

8. The names and addresses and occupations of the shareholders, and the number of shares held by each at this date, are as below:—

Name, Address, Occupation.	No. of Shares
Wilfred Gale, Bendigo, investor	800
William Tainsh, Echuca, merchant	1,000
S. W. Nicholes, Bendigo, speculator	2,750
James Ashley, Bendigo, speculator	1,500
G. Carwardine, Bendigo, merchant	800
J. H. McColl, manager (in trust for shareholders)	17,150
J. H. McColl, manager (in trust for the company)	6,000
	30,000

JAMES HIERS MCCOLL, Manager.

Dated this 14th day of September, 1898.

Witness to signature—ARTHUR H. COLLIS.

I, JAMES HIERS MCCOLL, do solemnly and sincerely declare that—

1. I am the manager of the said intended company.

2. The above statement is, to the best of my belief and knowledge, true in every particular.

And I make this solemn declaration conscientiously believing the same to be true, and by virtue of the provisions of an Act of Parliament of Victoria rendering persons making a false declaration punishable for wilful and corrupt perjury.

JAMES HIERS MCCOLL.

Taken before me, at Melbourne, this 14th day of September, 1898—EDWIN H. AUSTIN, J.P.

1315

Twelfth Schedule, Act No. 1074.

I, THE undersigned, hereby make application to register the Happy-Go-Lucky Mining Company No Liability as a no-liability company under the provisions of Part II. of the Companies Act 1890.

1. The name of the company is to be the Happy-Go-Lucky Mining Company No Liability.
2. The place of mining operations is at Happy-Go-Lucky, near Walhalla.
3. The registered office of the company will be situated at Lombard Buildings, No. 17 Queen-street, Melbourne.
4. The value of the company's property, including machinery, is £13,083 6s. 8d.
5. The number of shares in the company is Twenty-five thousand, of One pound each.
6. The number of shares subscribed for is 22,000.
7. The name of the manager is John Ditchburn.
8. The names and addresses and occupations of the shareholders, and the number of shares held by each at this date, are as below:—

Name, Address, Occupation.	No. of Shares
Edwin Wood, Elizabeth-street, Melbourne, importer	100
Isaac C. Foden, Queen-street, Melbourne, accountant	100
James Henniker, Little Flinders-street, Melbourne, customs agent	100
Joseph Clarke, Dandenong, gentleman	100
John Ditchburn, 17 Queen-street, Melbourne, legal manager (in trust for company)	3,000
John Ditchburn, 17 Queen-street, Melbourne, legal manager (in trust for shareholders)	21,600
	25,000

Dated this 15th day of September, 1898.

JOHN DITCHBURN, Manager.

Witness to signature—A. HUGHES.

I, JOHN DITCHBURN, do solemnly and sincerely declare that—

1. I am the manager of the said intended company.
 2. The above statement is, to the best of my belief and knowledge, true in every particular.
- And I make this solemn declaration conscientiously believing the same to be true, and by virtue of the provisions of an Act of Parliament of Victoria rendering persons making a false declaration punishable for wilful and corrupt perjury.

JOHN DITCHBURN.

Taken before me this 15th day of September, 1898.—G. GEO. CRESPIN, J.P. 1340

Twelfth Schedule, Act No. 1074.

I, THE undersigned, hereby make application to register "The North Kanowna Gold Mines Association No Liability" as a no-liability company under the provisions of Part II. of the Companies Act 1890.

1. The name of the company is to be "The North Kanowna Gold Mines Association No Liability."
2. The place of intended operations is at Kanowna, West Australia.
3. The registered office of the company will be situated at Equitable Building, Collins-street, Melbourne.
4. The value of the company's property, including mine and machinery, is £3,750.
5. The number of shares in the company is One thousand, of Five pounds each.
6. The number of shares subscribed for is Seven hundred and fifty.
7. The name of the manager is Thomas Purnell Husband.
8. The names and addresses and occupations of the shareholders, and the number of shares held by each at this date, are as below:—

Name, Address, Occupation.	No. of Shares
Albert E. Langford, Equitable Building, Collins-street, Melbourne, gentleman	5
Dr. Wm. R. Kay, Collins-street east, Melbourne, physician, &c.	5
Hon. Joseph Sternberg, Bendigo, gentleman	5
David Valentine Hennessy, Brighton-road, St. Kilda, gentleman	5
Montague Moore, Glenferrie-road, Hawthorn, gentleman	5
Thomas Purnell Husband, Equitable Building, Collins-street, Melbourne, accountant, &c. (in trust for shareholders)	725
Thomas Purnell Husband, Equitable Building, Collins-street, Melbourne, accountant (in trust for company)	250
	Total
	1,000

Dated this 14th day of September, 1898.

THOS. HUSBAND, Manager.

Witness to signature—J. J. HACKETT.

I, THOMAS PURNELL HUSBAND, do solemnly and sincerely declare that—

1. I am the manager of the said intended company.
 2. The above statement is, to the best of my belief and knowledge, true in every particular.
- And I make this solemn declaration conscientiously believing the same to be true, and by virtue of the provisions of an Act of Parliament of Victoria rendering persons making a false declaration punishable for wilful and corrupt perjury.

THOS. HUSBAND.

Taken before me this 14th day of September, 1898—JAMES SHACKELL, J.P. 1343

Twelfth Schedule.
THE MOUNT PROSPECT DEEP LEADS GOLD MINING COMPANY NO LIABILITY.

I, THE undersigned, hereby make application to register The Mount Prospect Deep Leads Gold Mining Company as a no-liability company under the provisions of Part II. of the Companies Act 1890.

1. The name of the company is to be The Mount Prospect Deep Leads Gold Mining Company No Liability.
2. The place of operations (or intended operations) is at Mount Prospect.
3. The registered office of the company will be situated at Mount Prospect.
4. The value of the company's property, including claim, is £2,000.
5. The number of shares in the company is 24,000, of Five shillings each.
6. The number of shares subscribed for is 24,000.
7. The name of the manager is Hugh Ross.
8. The names and addresses and occupations of the shareholders, and the number of shares held by each at this date, are as follows:—

Names, Addresses, and Occupations.	Number of Shares
James Dolphin, Daylesford, brewer	200
Thomas Fletcher, Blampied, farmer	200
Andrew Peter Christensen, Rocky Lead, publican	200
Thomas Harris, Daylesford, agent	200
John Robinson, Mount Prospect, farmer	200
Hugh Ross, Mount Prospect, farmer (in trust for the shareholders)	23,000
	24,000

Dated this 12th day of September, 1898.

HUGH ROSS, Manager.

Witness to signature—ANDREW W. CROSS.

I, HUGH ROSS, do solemnly and sincerely declare that—

1. I am the manager of the said intended company.
 2. The above statement is, to the best of my belief and knowledge, true in every particular.
- And I make this solemn declaration conscientiously believing the same to be true, and by virtue of the provisions of an Act of Parliament of Victoria rendering persons making a false declaration punishable for wilful and corrupt perjury.

HUGH ROSS.

Taken before me, at Daylesford, this 12th day of September, 1898—WILLIAM BARKAS, J.P. 1361

Twelfth Schedule.
THE TAFF GOLD MINING COMPANY NO LIABILITY.

I, THE undersigned, hereby make application to register The Taff Gold Mining Company as a no-liability company under the provisions of Part II. of the Companies Act 1890.

1. The name of the company is to be "The Taff Gold Mining Company No Liability."
2. The place of operations (or intended operations) is at Hillsborough.
3. The registered office of the company will be situated at Equitable Building (5th floor), No. 320 Collins-street, Melbourne.
4. The value of the company's property, including claim, is Twelve thousand pounds.
5. The number of shares in the company is Twenty-four thousand, of Ten shillings each.
6. The number of shares subscribed for is Twenty-four thousand.
7. The name of the manager is James Patrick Madden.
8. The names and addresses and occupations of the shareholders, and the number of shares held by each at this date, are as follows:—

Names, Addresses, and Occupations.	Number of Shares
James P. Lonergan, 320 Collins-street, Melbourne, investor	1,000
George Moore, Dickens-street, St. Kilda, doctor of medicine	1,000
A. E. Langford, 320 Collins-street, Melbourne, accountant	1,000
A. W. McKibbin, Hillsborough, miner	2,500
Jas. P. Madden, 320 Collins-street, Melbourne, legal manager	750
Jas. S. Vickery, Collins-street, Melbourne, broker	500
D. V. Hennessy, Brighton-road, St. Kilda, gentleman	500
C. E. Packer, Grey-street, St. Kilda, accountant	500
C. Madden, Hillsborough, miner	500
Stuart Brunton, Collins-street, Melbourne	200
J. J. Kelly, Latham's Brewery Coy., Richmond	200
John Madden, Eurobin, miner	250
D. E. Winter, Lonsdale-street, Melbourne	100
Wm. P. Jarvie, Queen-street, Melbourne, legal manager	100
Jas. P. Madden, 320 Collins-street, Melbourne (in trust for shareholders)	14,900
	24,000

Dated this 15th day of September, 1898.

JAS. P. MADDEN, Manager.

Witness to signature—JAS. A. MOORE.

I, James Patrick Madden, of Equitable Building, 320 Collins-street, Melbourne, in the colony of Victoria, legal manager, do solemnly and sincerely declare that—

1. I am the manager of the said intended company.
2. The above statement is, to the best of my belief and knowledge, true in every particular.

And I make this solemn declaration conscientiously believing the same to be true, and by virtue of the provisions of an Act of Parliament of Victoria rendering persons making a false declaration punishable for wilful and corrupt perjury.

JAS. P. MADDEN,
Taken before me, at Melbourne, this 15th day of September, 1898.—GEORGE MOORE, J.P. 1311

Saturday, 24th September.
BENDIGO GOLDEN STAR COMPANY NO LIABILITY.
NOTICE.—All shares forfeited for non-payment of 14th call of Twopence per share will be sold by public auction, at the Victoria Hotel, Bendigo, on Saturday, 24th September, 1898, at Four p.m., unless previously paid.

S. H. MCGOWAN, Manager. 1303
Victoria Chambers, Bendigo.

Saturday, 24th September.
NORTH ALBION REEF G. M. COMPANY NO LIABILITY.
NOTICE.—All shares forfeited for non-payment of 1st call of One penny per share will be sold by public auction, at the Victoria Hotel, Bendigo, on Saturday, 24th September, 1898, at Four p.m., unless previously paid.

S. H. MCGOWAN, Manager. 1304
Victoria Chambers, Bendigo.

TOOMBON GOLD MINING COY. NO LIABILITY.
NOTICE.—All shares in the above company forfeited for non-payment of calls Nos. 17 and 18 of Threepence per share each will be sold by public auction, at the Stock Exchange, Collins-street, Melbourne, on Wednesday, the 23rd of September, 1898, at five minutes to Twelve a.m., unless previously redeemed.

HENRY HARTRICK, Manager. 1324
Walhalla, 15th September, 1898.

MCGREGOR G. M. COY. NO LIABILITY.
NOTICE.—All shares in the above company forfeited for non-payment of Call No. 24 of Threepence per share, or any previous call, will be sold by public auction, at the Stock Exchange, Collins-street, Melbourne, on Wednesday, the 23rd day of September, 1898, at Twelve o'clock noon, unless previously redeemed.

HENRY HARTRICK, Manager. 1325
Walhalla, 15th September, 1898.

SOUTH MOUNT LYELL CONSOLS MINING COMPANY NO LIABILITY.
ALL shares in above company forfeited for non-payment of 2nd call of One penny (1d.) per share will be sold by public auction, in the Stock Exchange Hall, Collins-street, Melbourne, on Saturday, 24th September, 1898, at Twelve o'clock noon, unless previously redeemed.

J. S. DANE, Manager. 1327
60 to 70 Queen-street, Melbourne.

KELLY'S HILL GOLD MINING COMPANY NO LIABILITY, MATLOCK.
NOTICE.—All shares forfeited for non-payment of 7th and previous calls will be sold by auction, at the Exchange, Collins street, Melbourne, on Saturday, 24th September, 1898, at half-past Eleven a.m., unless previously redeemed.

J. W. H. EVANS, Manager. 1328
Phoenix Chambers, 50 Market-street, Melbourne.

PRINCE GEORGE GOLD MINING COMPANY NO LIABILITY, EMU.
NOTICE.—All shares forfeited for non-payment of 12th and previous calls will be sold by auction, at the Exchange, Collins-street, Melbourne, on Saturday, 24th September, 1898, at half-past Eleven a.m., unless previously redeemed.

G. W. SMITH, Manager. 1329
Phoenix Chambers, 50 Market-street, Melbourne.

THE BAND OF HOPE & ALBION CONSOLS NO LIABILITY.
ALL shares in arrear of calls will be sold by public auction, at the Mining Exchange, Ballarat, on Saturday, the 24th day of September instant, at half-past Twelve o'clock p.m., unless previously paid on.

R. M. SERJEANT, Manager. 1356
Ballarat, 14th September, 1898.

PHOENIX GOLD MINING COMPANY NO LIABILITY.
NOTICE.—All shares on which the 36th call of Threepence per share remains unpaid will be sold by public auction, at Bendigo, 28th September, 1898.

HAY KIRKWOOD, Manager. 1387
Orbost, 12th September, 1898.

ORBOST PROSPECTING SYNDICATE N. L.
NOTICE is hereby given that all shares numbered from 1 to 3,000 on which a call remains unpaid will be sold at public auction, by Henry James, auctioneer, at his office, Nicholson-street, Orbost, on Monday, 26th September, 1898, at Three p.m., if not previously redeemed.

J. F. BLACKLOCK, Acting Manager. 1388
Orbost, 12th September, 1898.

ROYAL MINT GOLD MINING COY. N. L., ORBOST.
NOTICE is hereby given that all shares on which a call remains unpaid will be sold at public auction, by Henry James, auctioneer, at his office, Nicholson-street, Orbost, on Monday, 26th September, 1898, at Three p.m., if not previously redeemed.

J. F. BLACKLOCK, Manager. 1389
Orbost, 12th September, 1898.

THARSIS CONSOLS MINING COMPANY NO LIABILITY.

NOTICE is hereby given that the registered offices of the above company have been removed, and are now situate at Fraser's Buildings, 47 Queen-street, Melbourne.

(SEAL) R. M. TURNER, } Directors.
JAMES JAMISON, }
G. M. FOSBERY, Manager.
Melbourne, 12th September, 1898. 1330

THE SAMSON QUARTZ CRUSHING & MINING COMPANY NO LIABILITY.

NOTICE is hereby given that the registered offices of the above company are now situate at Fraser's Buildings, 47 Queen-street, Melbourne, and that Mr. G. M. Fosbery has been appointed manager thereof.

(SEAL) JOHN L. REILLY, } Directors.
ALFRED WYMARK, }
G. M. FOSBERY, Manager. 1331
Melbourne, 2nd September, 1898.

Companies Act 1890.—Tenth Schedule.
THE VICTORIA COPPER MINING COMPANY NO LIABILITY, MITTA MITTA.

THE undersigned manager, hereby give notice that an increase in the capital of the above-named company was, on the 12th day of September, 1898, resolved on.

The mode adopted for the increase is by issuing 200 new shares of £5 each, in addition to the 200 shares now existing in the company.

Such new shares, paid up to £6, to be allotted *pro rata* amongst the present shareholders, or such of them as shall apply for same within fourteen days from the latest of the publications mentioned in section 232 of *Companies Act 1890*, at £3 per share. All shares not applied for by the present shareholders within the fourteen days aforesaid be disposed of by the directors for such price, at such times, and to such persons, shareholders or not, as they shall think fit; but for not less than £3 each.

Dated this 15th day of September, 1898.
1339 W. P. JONES, Manager.

MOUNT EUROW COPPER MINES CO. NO LIABILITY.

NOTICE is hereby given that the registered office of the above-named company is situated at No. 47 Queen-street, Melbourne, and that Frederick George Joy is the manager of the said company.

The common seal of the Mount Eurow Copper Mines Company No Liability was hereunto affixed this 14th day of September, 1898, by—

(SEAL) JAS. A. WEIR, } Directors.
CHAS. G. LUSH, }
In the presence of—
1348 F. GEO. JOY, Manager.

Insolvency Notices.

The Insolvency Acts.—In the Court of Insolvency.—In the matter of CHARLES DONALD, of 69 Newry-street, Carlton, in the colony of Victoria, police constable.

THE above-named Charles Donald intends to apply to the Court of Insolvency at Melbourne, on the 7th day of October, 1898, at half past Ten o'clock in the forenoon, for a certificate of discharge pursuant to the provisions of the Insolvency Acts, and to dispense with the condition mentioned in section 139 of the *Insolvency Act 1890*.

Dated this 14th day of September, 1898.
1317 CHARLES DONALD.

The Insolvency Acts.—In the Court of Insolvency, Melbourne District.—In the matter of LAURENCE MENOGUE, of 41 Nelson-street, Windsor, in the colony of Victoria, railway employe.

THE above-named Laurence Menogue intends to apply to the Court of Insolvency at Melbourne, on the 7th day of October, 1898, at half-past Ten o'clock in the forenoon, for a certificate of discharge pursuant to the provisions of the Insolvency Acts, and to dispense with the condition mentioned in section 139 of the *Insolvency Act 1890*.

Dated the 13th day of September, 1898.
1318 L. MENOGUE.

The Insolvency Acts.—In the Court of Insolvency, Northern District, at Benalla.—In the matter of PETER HOLIAN, formerly of Benalla, and formerly of Broadford, in the colony of Victoria, railway employe, an insolvent.

THE above-named Peter Holian intends to apply, on the 13th day of October, 1898, at half-past Ten o'clock in the forenoon, for a certificate of discharge pursuant to the provisions of the Insolvency Acts.

PETER HOLIAN.
Dated the 15th day of September, 1898. 1349

The Insolvency Acts.—In the Court of Insolvency, Central District.—In the matter of the application of ARTHUR JOHN FULLER to be registered under section 17 of the *Insolvency Act 1897*, as qualified to be appointed to the office of trustee under the Insolvency Acts.

TAKE notice that I, Arthur John Fuller, of Lombard Buildings, No. 17 Queen-street, in the City of Melbourne, in the colony of Victoria, accountant, intend to apply to the Court of Insolvency at Melbourne, on the 3rd day of October, 1898, at half-past Ten of the clock in the forenoon, to be registered as qualified to be appointed to the office of trustee under the Insolvency Acts pursuant to sub-section (1) of section 17 of the *Insolvency Act 1897*.

Dated this 12th day of September, 1898.
ARTHUR JOHN FULLER.
NOTE.—Any person may, without notice, oppose the application. 1344

The Insolvency Acts.—In the Court of Insolvency at Melbourne.
—In the estate of THOMAS JACKSON, of 11 Stewart-street,
Richmond, in the colony of Victoria, railway employé, an
insolvent.

THE above-named Thomas Jackson intends to apply to the
Court of Insolvency at Melbourne, on the 7th day of
October, 1898, at half-past Ten o'clock in the forenoon, for a
certificate of discharge pursuant to the provisions of the Insolv-
ency Acts.

Dated the 12th day of September, 1898.
EDWARD KANE, 366A Bourke-street, Melbourne, insol-
vent's solicitor. 1338

In the Court of Insolvency at Melbourne.—In the matter of
CHARLES McNAUGHTON, of Echuca, formerly of Kensington,
railway employé.

THE above-named Charles McNaughton intends to apply to
the Court of Insolvency at Melbourne, on the 7th day of
October, 1898, at Ten o'clock in the forenoon, for a certificate of
discharge pursuant to the provisions of the Insolvency Acts.

Dated the 14th day of September, 1898.
1392 CHARLES McNAUGHTON.

The Insolvency Acts.—In the Court of Insolvency, Melbourne
District.

A DIVIDEND is intended to be declared in the matter of
Smith Macdonald, of Melbourne, whose estate was
sequestered on the 1st day of October, 1895.

Creditors who have not proved their debts by the 24th day of
September, 1898, will be excluded.

Dated this 15th day of September, 1898.
1852 ARTHUR S. BAILLIEU, Trustee.

The Insolvency Acts.—In the Court of Insolvency, Southern
District, at Geelong.

A FIRST and only Dividend is intended to be declared in
the matter of Richard Correll, trading as "W. Upton and
Son," of Geelong, soap manufacturer, whose estate was seques-
tered on the 28th day of June, 1898. Creditors who have not
proved their debts by 29th September will be excluded.

Dated this 12th day of September, 1898.
1322 C. J. MEAD, Assignee.

The Insolvency Act 1890.—In the Court of Insolvency at Mel-
bourne.—In the estate of CHARLES PHILIP PETLEY, of
"Calpe," Wellington-street, Brighton, in the colony of Vic-
toria, retired civil servant.

A TWELFTH interim Dividend of Ninepence in the £1
will be payable at our offices, 31 Queen-street, Melbourne,
on and after Saturday, 17th inst.
W. GRANT MEUDELL & CO., incorporated accountants,
agents for the trustees. 1336
Melbourne, 13th September, 1898.

Impoundings.

BALLARAT.—Impounded at Ballarat City Pound.

1 black horse, white face, hind fetlocks white
1 black and white heifer calf, like MK off rump
1 red and white heifer calf, two slits in off ear

If not claimed and expenses paid, to be sold on 12th October,
1898.

1309—4/8 C. D. GADDEN,
Poundkeeper.

BEAUFORT.—Impounded at Beaufort.

1 brindle steer, \approx near shoulder
1 roan heifer, both ears marked, no visible brand

If not claimed and expenses paid, to be sold on 8th October,
1898.

1365—4/1 W. G. STEVENS,
Poundkeeper.

BRANXHOLME.—Impounded at Branxholme, 5th Septem-
ber, 1898, by W. Killen, Byaduk.—Damages, 2s. per
head.

1 spotted cow, white face, back and front quarters, no visible
brand
1 red heifer, small turned in horns, no visible brand

If not claimed and expenses paid, to be sold on 1st October,
1898.

1364—5/10 JOHN MACPIERSON,
Poundkeeper.

BUNGAREE.—Impounded at Bungaree Shire Pound.

1 bay mare, streak along face, no visible brand
1 red and white cow, no visible brand

If not claimed and expenses paid, to be sold on 5th October,
1898.

1366—4/1 JOHN LEE,
Poundkeeper.

CAMPERDOWN.—Impounded at Camperdown, by Wm.
Henry, from Terang-road, on 13th September, 1898.

2 red and white bullocks, like 3 near shoulder, slit near ear,
notch off ear

If not claimed and expenses paid, to be sold on 8th October,
1898.

1369—4/8 JOSEPH FRYERS,
Poundkeeper.

COBDEN.—Impounded at Cobden, 13th September, 1898,
by the Herdsman.

1 red and white cow, like X II off rump, piece off near ear
1 red and white steer, S off rump, piece off the off ear
1 roan steer, blotch brand, notch near ear
1 red and white cow, blotch brand, top off the off ear
1 red and white cow, notch both ears, no visible brand
1 red bull, white face, AS off rump, notch both ears
1 yellow heifer, like A6 off rump

14th September.

1 red cow, MC near rump, top off near ear
1 white cow, MC near rump, top off near ear
1 red heifer, mottled face, J near ribs, top off the off ear
1 red heifer, A off rump
1 brindle heifer, white face, J near ribs, top off ear
1 red and white heifer, J near ribs, blotch brand on rump, top
off both ears
1 red and white heifer, J near ribs, JD conjoined on back, blotch
brand on rump

If not claimed and expenses paid, to be sold on 8th October,
1898.

1394—13/5 WM. RYDER,
Poundkeeper.

CRESWICK.—Impounded at Creswick Shire Pound.

1 red steer, small star, like JT off rump

If not claimed and expenses paid, to be sold on 8th October,
1898.

1367—3/6 WM. CANE,
Poundkeeper.

DIGBY.—Impounded at Digby, 9th September, 1898, by
C. Lawton.

10 merino wethers, branded black U' and red M, other brands
indistinct, various ear marks

If not claimed and expenses paid, to be sold on 8th October,
1898.

1370—4/8 NATH. R. BURGESS,
Poundkeeper.

DRYSDALE.—Impounded at Drysdale, by Mr. Levien.

1 red bull, no visible brand

If not claimed and expenses paid, to be sold on 4th October,
1898.

1371—3/6 AGNEW FERGUSON,
Poundkeeper.

ELLMINYT.—Impounded at Elliminyt, 14th September,
1898, by G. J. Thompson.

1 yellow strawberry cow, like S or Z off rump, notch out of ear
1 strawberry heifer, calf, no visible brand
1 white heifer, like T off rump, H off ribs, notch out of near ear
1 dark-red cow, aged, no visible brand, white underneath,
crumpled horns

If not claimed and expenses paid, to be sold on 7th October,
1898.

1368—6/5 CHAS. BUCHANAN,
Poundkeeper.

EPPING.—Impounded at Epping.

1 dark-bay horse, black points, O L near shoulder
O L

If not claimed and expenses paid, to be sold on 30th September,
1898.

1372—4/1 JAMES BOYLE,
Poundkeeper.

ESKDALE.—Impounded at Eskdale, 5th September, 1898,
by Lars Larsen.

1 brown saddle horse, JG over R near shoulder, off hind foot
white, white spots on back

If not claimed and expenses paid, to be sold on 28th September,
1898.

1391—4/8 T. H. WILSON,
Poundkeeper.

EUROA.—Impounded at Euroa, 12th September, 1898, by
R. McLean.

1 white yearling heifer, no visible brand
3 spotted yearling heifers, no visible brand
1 red bald-faced yearling heifer
1 dark-roan heifer
1 strawberry yearling heifer
1 strawberry yearling steer

If not claimed and expenses paid, to be sold on 8th October,
1898.

1373—7/0 E. NUGENT,
Poundkeeper.

HUNTLY.—Impounded at Huntly.

2 white and roan coloured heifers, branded like T on off rump,
right ears split

If not claimed and expenses paid, to be sold on 12th October,
1898.

1374—7/1 THOMAS HUGHES,
Poundkeeper.

KORUMBURRA.—Impounded at Korumburra.

1 white cow, like © off rump, slit off ear
 1 red steer, white face, mark near ear like punched hole torn out
 1 blue heifer, top off ear, S near rump
 1 red and white heifer, top off near ear, no visible brand
 1 red heifer, white face, top off ear, no visible brand
 1 yellow or cream steer, top off near ear, like A near rump
 1 yellow and white steer, no visible brand
 1 red and white steer, fore notch off ear, back notch near ear
 1 red and white steer, no visible brand, notch off ear
 1 white and red steer, no visible brand
 If not claimed and expenses paid, to be sold on 1st October, 1898.

FRED. W. COOK,
Poundkeeper.

1375—9/4

KORUMBURRA.—Impounded at Korumburra.

1 yellow cow, branded G on off loin
 If not claimed and expenses paid, to be sold on 1st October, 1898.

FRED. W. COOK,
Poundkeeper.

1393—3/6

LANCEFIELD.—Impounded at Lancefield Shire Pound,

10th September, 1898, by Wm. Reilly, Nulla Nulla.
 1 red and white heifer, two slits in off ear, no visible brand
 If not claimed and expenses paid, to be sold on 8th October, 1898.

JOHN WATERLAND,
Poundkeeper.

1376—4/1

MORTLAKE.—Impounded at Mortlake, 9th September,

1898, by P. A. Tunne, for Black Bros.
 1 bay horse, star and snip, hind feet white, like L near shoulder
 If not claimed and expenses paid, to be sold on 12th October, 1898.

W. ABSALOM,
Deputy Poundkeeper.

1395—4/1

OAKLEIGH.—Impounded at Oakleigh Borough Pound, 10th

September, 1898, by R. Haynes.
 1 chestnut mare, branded 76 near shoulder, running star lower half of face, near hind leg and off hind fetlock white, wall-eyed
 If not claimed and expenses paid, to be sold on 10th October, 1898.

ARTHUR J. PORTER,
Poundkeeper.

1377—4/8

POOWONG.—Impounded at Poowong, 8th September, 1898.

1 brindle cow, branded MB on milking rump
 1 roan heifer, piece out of left ear, no visible brand
 1 bay horse, branded Y on near shoulder

1 dark-red brindle cow, branded like JH on milking rump, white on each flank
 If not claimed and expenses paid, to be sold on 6th October, 1898.

E. DIXON,
Poundkeeper.

1378—6/5

RUNNYMEDE.—Impounded at Runnymede, by R. Enright,

Esq.—Damages 10s.
 26. Bay horse, star, branded like P or F near shoulder, light breed
 If not claimed and expenses paid, to be sold on 6th October, 1898.

F. W. BURGOYNE,
Poundkeeper.

1379—4/8

ROKEWOOD.—Impounded at Rokewood, by J. G.

Burnett.
 1 red bull, star, hind feet and belly white, branded like JS off rump
 If not claimed and expenses paid, to be sold on 8th October, 1898.

THOS. SIMPSON,
Poundkeeper.

1380—1/8

RUTHERGLEN.—Impounded at Rutherglen Shire Pound,

14th September, 1898, by Mrs. Y. Clementson.—Damages 4s. per head.
 1 yellow and white cow, faint brand like A near rump
 1 red and white cow, two notches under off ear, D off rump
 1 yellow and white cow, D and indescribable brand off rump
 1 light-red cow, bald face, no visible brand
 If not claimed and expenses paid, to be sold on 8th October, 1898.

R. TURNER,
Poundkeeper.

1381—6/5

TRARALGON.—Impounded at Traralgon, 13th September,

1898, by Mr. Nutall, Jeeralang.
 1 roan stag, branded like CW off rump, bald face, with roan spot
 If not claimed and expenses paid, to be sold on 8th October, 1898.

JAS. BOYD,
Poundkeeper.

1382—4/8

WOORAYL.—Impounded at Leongatha.

1 roan steer, branded like P off rump
 If not claimed and expenses paid, to be sold on 6th October, 1898.

E. A. COLE,
Poundkeeper.

1385—3/6

WANGARATTA.—Impounded at Wangaratta.

1 bay mare, star and streak, hind feet white, shod, JW near shoulder
 If not claimed and expenses paid, to be sold on 8th October, 1898.

B. CANNY,
Poundkeeper.

1383—4/1

WODONGA.—Impounded at Wodonga, by G. Hooper.

1 bay colt, hind fetlocks and off fore fetlock white, star, snip, no visible brand
 If not claimed and expenses paid, to be sold on 13th October, 1898.

GEO. TWISS,
Poundkeeper.

1384—4/1

YINNAR.—Impounded at Yinnar.

1 yellow cow, white back and belly, OE conjoined off rump
 1 red cow, white on belly, red and white face, WT off rump, two notches near ear
 1 brindle cow, white on belly, white star, TG off rump, quarter off ear, two notches near ear
 1 red strawberry poley cow, P off thigh
 If not claimed and expenses paid, to be sold on 8th October, 1898.

THOS. KEOGH,
Poundkeeper.

1386—6/5

YINNAR.—Impounded at Yinnar.

1 yellow cow, white on face and belly, S off loin, top off near ear
 1 red cow, white spots, both ears forked, B near rump
 1 brindle steer, white back and belly, JJ off rump, slit top side off ear
 1 red heifer, top off near ear, quarter off top side off ear
 1 red calf, white on back and belly, no visible brand
 1 spotted calf, Y sideways and Y off rump
 1 red heifer, a few white spots, no visible brand
 1 red-roan heifer, JN off rump
 1 roan heifer, JN off rump
 1 red heifer, like JN off rump
 1 roan steer, like JN or JW off rump
 1 white strawberry steer, like JN off rump
 If not claimed and expenses paid, to be sold on 8th October, 1898.

THOS. KEOGH,
Poundkeeper.

1396—11/1

POUNDKEEPERS' REMITTANCES.

THE GOVERNMENT PRINTER acknowledges the receipt of the undermentioned sums:—

1898.	£	s.	d.
September 10.—J. MacPherson	0 3 0
September 13.—E. Dixon	0 10 0
September 14.—R. Bloomfield	0 4 3
September 14.—T. Simpson	0 4 0
September 15.—E. Nugent	0 7 0
September 15.—R. Turner	0 5 0
September 15.—J. Boyle	0 4 7
September 15.—F. W. Burgoyne	0 5 0
September 15.—A. Ferguson	0 4 0
September 15.—T. Hughes	0 4 1
September 15.—J. Lee	0 5 0
September 15.—N. R. Burgess	0 5 0
September 15.—W. G. Stevens	0 4 0
September 15.—J. Boyd	0 3 0
September 15.—G. Twiss	0 7 6
September 16.—T. Keogh	0 10 6
September 16.—W. Absalom	0 4 0

Melbourne, 16th September, 1898. ROBT. S. BRAIN, Government Printer.

CONTENTS.

	PAGE
Agricultural statistics, 1897-8	3369
Appointments	3349
Cemeteries	3374
Contracts	3363
Courts	3406
Government notices	3353, 3371
Impoundings	3419
Insolvency notices	3412, 3418
Lands	3375
Mallee notices	3395
Mining	3357, 3415
Notices to mariners	3353
Orders in Council	3372
Patents	3362
Private advertisements	3412
Proclamations	3379
Public instruction notices	3352
Public service notices	3351
Railways	3373
Tenders	3407
Trade marks	3362
Vital statistics of Melbourne and suburbs	3366
Vital statistics of Ballarat and suburbs	3365
Water trusts	3355