



VICTORIA GOVERNMENT GAZETTE.

Published by Authority.

No. 69.]

FRIDAY, AUGUST 18.

[1899.

APPOINTMENTS.

THE Governor in Council has, by Orders made on the 16th day of August, 1899, been pleased to make the undermentioned appointments, viz.:-

DEPARTMENT OF LANDS AND SURVEY.

Acting Secretary for Lands,

JAMES WILLIAMSON SKENE

to be Acting Secretary for Lands, from the 7th August, 1899, during the absence of Thomas F. Morkham, Esq., on leave.

Surveyor-General,

JOSEPH MARTIN REED (Assistant-Surveyor)

to be Surveyor-General, *vice* Samuel K. Vickery deceased.

Commissioner of Land Tax,

JOSEPH MARTIN REED (Surveyor-General)

to be also a Commissioner of Land Tax, *vice* Samuel K. Vickery deceased.

Crown Lands Bailiff,

THOMAS GRINLEY BOLTON (Police Constable No. 4635)

to be also a Crown Lands Bailiff in and for Victoria.

Committee of Management,

JOHN NEIL

to be a Member of the Committee of Management of the land temporarily reserved on the 8th September, 1890, as a Site for Public Recreation at Broadford, for such period only as he may continue a Councillor of the Shire of Broadford, *vice* Alexander McLeod, who has ceased to be a Councillor of such Shire.

THOS. BRISBANE,
Acting Clerk of the Executive Council.

At the Executive Council at Government House,
Melbourne, the 16th August, 1899.

Settlement on Lands Act 1893.

APPOINTMENT OF A STEWARD.

IT is hereby notified that

JAMES TWIST,

of Condah Swamp, has been appointed by the Honorable the Minister of Lands a Steward under the *Settlement on Lands Act 1893*.—(Corr. V.17635.)

J. W. SKENE,
Acting Secretary for Lands.

Department of Lands and Survey,
Melbourne, 16th August, 1899.

Public Service Act 1890.

EXEMPTIONS.

IN exercise of the powers conferred by section 3 of the *Public Service Act 1890*, the Governor in Council has, by Orders made on the 16th day of August, 1899, upon the recommendation of the Public Service Board, been pleased to declare that the provisions of the said Act shall not apply to the persons named hereunder, viz.:-

Department of the Solicitor-General.

FREDERICK JOHN PAWSON SHEE,

Acting Clerk of Petty Sessions at Harrow, Balmoral, and Edenhope, from the 1st July, 1899, to the 31st December, 1899.

No. 69.—AUGUST 18, 1899.—1.

Department of Lands and Survey,

HENRY BOWEN WALTERS and
HERBERT HANSFORD,

temporarily employed as Draughtsmen, until the 31st December, 1899.

MURTAGH ROBERT MURPHY and
MILTON RICHARD BROWN,

temporarily employed as Clerks, until the 30th September, 1899.

JAMES TWIST,

Bailiff of Crown Lands at Condah Swamp, from the 1st July, 1899, to the 31st December, 1899.

GILES TATLOOK CHIPPINDALE,

Bailiff of Crown Lands, Koo-wee-rup Swamp, until the 31st December, 1899.

THOS. BRISBANE,
Acting Clerk of the Executive Council.

At the Executive Council Chamber,
Melbourne, the 16th August, 1899.

Public Service Act 1890.

REGULATIONS.—CLASSIFICATION OF NON-CLERICAL DIVISION.

CHAPTER VI., SUBDIVISION 2.

WE, the undersigned, being Members of the Public Service Board, in pursuance of the powers vested in us, do make the following Regulation, which shall apply to persons appointed, transferred, or promoted after the 10th August, 1899:—

Office.	Yearly Rate of Pay.		Remarks.
	Mini- mum.	Maxi- mum.	
	£	£	
<i>Department of Chief Secretary, Penal and Gaols—Governor, Melbourne</i>	360	396	With quarters when required to reside on the premises.

JOHN W. FOSBERY, } Members.
A. W. HOWITT, }

FRANCIS REDDIN,
For Secretary.

Public Service Board,
Melbourne, 10th August, 1899.

Approved by the Governor in Council
the 16th August, 1899.

THOS. BRISBANE,
Acting Clerk of the Executive Council.

PUBLIC SERVICE RECLASSIFICATION ACT 1897, No. 1542.

IN accordance with the provisions of the *Public Service Reclassification Act 1897*, the Reclassification Board makes and publishes the following further determinations:—

THAT AS TO "THE PAYMENT FOR OVERTIME WORK" THE FOLLOWING RULES BE APPLIED:—

Officers will be required to work beyond the usual hours whenever it may be necessary to bring up arrears of work, or in any temporary pressure of business.

Any officer in charge of a subdivision or branch may order any officer under his direction to remain after the usual office hours to complete work which he considers should have been performed by such officer during the same day, and such detention shall not be recorded as overtime work.

Overtime work performed by officers beyond one hour after the regulation time shall be recorded by the officer in charge of the subdivision or branch:

In respect of overtime work performed by an officer beyond one hour in any day, the Permanent Head of the Department may allow such officer equal time off duty at such time as the business of the office admits of, and when such overtime work exceeds two hours in one day (*i.e.*, three hours in all) the officer shall be entitled to 1s. 6d. for expenses.

To members of the printing staff of the Government Printing Office, time off duty shall be allowed for overtime work as follows:—

For each hour of overtime work up to midnight ...	1 $\frac{1}{4}$ hours
Ditto after midnight	1 $\frac{1}{2}$ hours

Except in the following cases no money payment shall be made for overtime work:—

Where in exceptional cases, out of the course of regular duty, an officer is required to attend on a Sunday or holiday for the whole day, he may be allowed an extra day's pay, or, if employed for less than a day (including one hour for going to and returning from duty), a sum proportionate to the time so employed.

Officers whose salaries have been fixed without reference to duty on Sundays or holidays, and who are required to attend to duty on such days, may be allowed pay either for each day of such attendance or at a fixed rate by the year, but in the case of officers in charge of branches only a fixed rate per year shall be allowed.

In special cases where overtime work is heavy and of long duration, a gratuity (to be fixed after the work has been done) may be allowed under section 141 of Act No. 1133 in place of time off duty.

To obviate so far as may be the necessity for overtime work, the Public Service Board may requisition the Permanent Head of one Department for the services of any officers who can be spared to assist in any other Department in which a pressure of business exists.

In cases where members of the public pay money to a Department for special overtime work, payment may be made to officers performing such work at the following rates, but not exceeding the amount so paid to the Department:—

To (a) Clerical officers of 5th Class and (b) officers of the General Division receiving salary not exceeding £160, 2s. per hour.

To Clerical officers of classes above the 5th and to officers of the General Division receiving salaries over £160, 3s. per hour.

These rules shall not interfere with any Regulations made by the Governor-in-Council under section 62 of the *Customs Act 1890* as to remuneration to Customs officers for attendance on vessels before or after the legal hours.

AS TO "THE PAYMENT OF OFFICERS DURING ABSENCE ON THE GROUND OF ILLNESS OR ACCIDENT."

By section 133 of the Act No. 1133 the responsible Minister of every Department may, in case of illness or other pressing necessity, grant such extended leave not exceeding twelve months and on such terms as may be fixed by Regulation.

The present Regulations on this subject are as follows:—

1. Any officer who shall have obtained extended leave of absence on account of illness or other pressing necessity shall not be entitled as a matter of right to receive any pay during his absence from duty. Nevertheless, the responsible Minister may, subject to the Regulations following, make an order directing that the absent officer shall receive pay.
2. If the responsible Minister shall make an order, in writing, directing that an officer shall receive pay during his absence, such order shall state specifically the period during which payment is to be made, and whether it shall be full pay, half pay, or one-third pay, and on the expiry of the period specified in such order the Minister may make a new order for any further period or periods; provided always that no such period or periods shall in the aggregate extend beyond twelve months from the date of the first order, and that full pay shall be granted only for a period or periods in the aggregate not exceeding four months, and that half pay shall not be granted beyond the end of the eighth month of absence; and provided further that no officer shall receive pay during absence from duty for a longer aggregate period than one month for every year of his service previous to such absence.
3. If any officer be absent from duty on account of illness, and such absence shall have extended beyond three months, he shall not be permitted to return to duty unless and until the Government Medical Officer, or some other medical practitioner previously approved by the Public Service Board, shall have certified that he is fit to resume work.
4. If any officer shall have been permitted to return to duty after absence of twelve months on account of illness, and if he shall again be absent from duty on account of illness within twelve months thereafter, he shall not be allowed to receive pay during his absence.
5. Notwithstanding anything contained in the preceding Regulations, if any officer in the discharge of his duty sustains bodily injury of such a nature as to incapacitate him for all duty, the responsible Minister may, if he think fit, order full pay to be allowed for a period not exceeding twelve months.

These Regulations were supplemented by an Order in Council of 20th April, 1891, which fixed the following scale of payments to officers to whom leave of absence may be granted on account of illness, viz. :—

Length of Service.	Number of Months to be Granted on—			
	Full Pay.	Half Pay.	Third Pay.	
Under 4 years	1	1	—	} Subject to the conditions that in no case will payment be granted for a longer period than one month for each year of service, and that the total leave shall not exceed twelve months.
4 years and under 8 years	1	1	1	
8 years and under 12 years	2	2	2	
12 years and under 16 years	3	3	3	
16 years and upwards	4	4	4	

In exceptional cases the Minister may take any special circumstances into consideration, and may vary the above scale of payments, but when *this* is done the facts of the case must be fully set forth on the face of the papers.

Provided nevertheless, that such variation shall not be inconsistent with the Regulations under Section 133 of Act No. 1133.

In April, 1894, the Cabinet decided that leave of absence on account of illness should as a rule be granted on half pay only, and that rule has been continued to the present time. (See circulars of 4th April and 12th November, 1894.)

The Reclassification Board recommends that this last-mentioned rule be now rescinded, and that in cases of unavoidable absence from duty caused by illness or accident pay be allowed according to the Public Service Regulations and Order in Council above set out.

The Board, however, further recommends that when any officer absent through alleged illness or accident fails to satisfy the permanent head of the Department that there was adequate cause for such absence, or that such illness or accident did not arise from causes within his own control, such officer's salary shall be stopped wholly, or in part, according to the circumstances of the case, for the period of such absence; also that any officer wilfully malingering be deemed guilty of disgraceful conduct within the meaning of Section 124 of the *Public Service Act* 1890, and be dealt with accordingly.

AS TO "THE PAYMENT OF OFFICERS WHILST ACTING FOR OR PERFORMING THE DUTIES OF OTHER OFFICERS."

The present Public Service Regulations provide that "the duties of any absent officer shall be performed by his brother officers, without additional salary or remuneration, in such manner as the responsible officer may authorize or direct."

The Reclassification Board recommends—

That in cases of annual leave and other leave on full pay this rule should be applied, and that where the officers performing the duties of an absent officer are of lower class or position than such absent officer, the work should be so divided, by means of rotation or otherwise, as not to fall unduly upon any one officer.

That in cases where an officer is granted leave of absence on less than full pay for three months or over, allowances be made to the officers assisting in the performance of his duties not exceeding in all the balance of the salary of the absent officer.

AS TO "THE PAYMENT OF INCREMENTS."

Certain officers of the Clerical Division who, under the provisions of the Act No. 1133, would have been entitled to annual increments, have been placed in "Grades"—a certain proportion of the whole number to be in each grade, and the salary of each grade being "fixed" under Section 24 of the above Act. The officers in question have thus become eligible to promotion from grade to grade, but are debarred from receiving annual increments. (See Orders in Council of 23rd December, 1890, and 4th June, 1894.)

The Board recommends that in these cases the "Fixture" be not removed, but also recommends that, so far as practicable, the proportionate numbers of officers prescribed for the higher grades respectively be maintained.

AS TO "THE TRANSFER OF OFFICERS FROM ONE DEPARTMENT TO ANOTHER DEPARTMENT."

Clerical Division.

In the 5th Class, and to a less degree in the 4th Class, the officers are being trained in the duties of Public Service clerks.

They are the body from which the higher officers of the future must be taken. Their training should be as wide and varied as the business of Government Departments allows.

Also in country districts officers are called on to take up duties for many Departments of the Public Service.

With the view, therefore, of widening the experience and increasing the future usefulness of officers, the Board recommends that the transferring of Clerks of the 4th and 5th Classes from branch to branch and from one Department to another be systematically carried out.

In the higher classes these considerations will have to give way to the necessity for securing the services of the person most fit for any particular office to be filled.

In the

Professional and General Divisions,

the officers are, from the nature of their duties, less interchangeable than in the Clerical Division, but as to these Divisions also the Board recommends that the Public Service should be regarded as a whole, and that the fittest person for any vacant position should be selected irrespective of the Department in which he may at the time be serving.

A. W. CHOMLEY, Chairman.
J. H. TAYLOR, } Members.
WM. DAVIDSON, }

C. J. CERUTTY, Secretary.

Office of Reclassification Board, 17th August, 1899.

EXAMINATION FOR THE CIVIL SERVICE OF
INDIA.

OPEN COMPETITION OF AUGUST, 1900.

IT is hereby notified, at the request of the Right Honorable the Secretary of State for the Colonies, that, on the 1st August, 1900, and following days, an examination, open to all qualified persons, will be held in London.

No person will be admitted to compete from whom the Secretary, Civil Service Commission, has not received, on or before the 2nd July, 1900, an application on the prescribed form, accompanied by a list of the subjects in which the candidate desires to be examined.

No person will be deemed qualified who shall not satisfy the Civil Service Commissioners—

- (i.) That he is a natural-born subject of Her Majesty.
- (ii.) That he had attained the age of 21, and had not attained the age of 23, on the first day of the year in which the examination is held.
[N.B.—In the case of natives of India it will be necessary for a candidate to obtain a certificate of age and nationality signed, should he be a resident in British India, by the Secretary to Government of the Province, or the Commissioner of the Division within which his family resides, or, should he reside in a Native State, by the highest political officer accredited to the State in which his family resides.]
- (iii.) That he has no disease, constitutional affection, or bodily infirmity unfitting him, or likely to unfit him, for the Civil Service of India.
- (iv.) That he is of good moral character.

Full particulars as to the examination can be obtained at this office.

GEORGE TURNER,
Premier,
Premier's Office,
Melbourne, 4th August, 1899.

COURTS OF PETTY SESSIONS AT STEIGLITZ
DISCONTINUED.

THE Governor, with the advice of the Executive Council, has, by an Order made on the 16th day of August, 1899, in pursuance of the powers conferred by section 62 of the *Justices Act 1890* (54 Vict. No. 1105), ordered that the holding of Courts of Petty Sessions at

STEIGLITZ

be discontinued from and after the 1st September, 1899.

HENRY CUTHBERT,
Crown Law Offices,
Melbourne, 16th August, 1899.

COURTS OF PETTY SESSIONS AT CLUNES
ALTERED.

THE Governor, with the advice of the Executive Council, has, by an Order made on the 16th day of August, 1899, appointed that the hours for the holding of the Courts of Petty Sessions at Clunes shall be—

Every Monday, at Two o'clock p.m., and
Every Friday, at half-past Ten o'clock a.m.,

in lieu of those previously appointed.

HENRY CUTHBERT,
Crown Law Offices,
Melbourne, 16th August, 1899.

Companies Act 1890.

I HEREBY certify that The London Tie Manufacturing Company Limited has been this day registered by me, and notify that the said company is incorporated and is limited by shares.

Dated this 10th day of August, 1899.

EDWARD BARRETT,
Deputy Registrar-General.
Registrar-General's Office,
Melbourne.

Companies Act 1890.

I HEREBY certify that The Victorian and Intercolonial Farmers', Gardeners', and Orchardists' Co-operative Association Limited has been this day registered by me, and notify that the said company is incorporated and is limited by shares.

Dated this 10th day of August, 1899.

EDWARD BARRETT,
Deputy Registrar-General.
Registrar-General's Office,
Melbourne.

Companies Act 1896.

THE STAWELL GOLD EXTRACTION COMPANY
LIMITED.

(Registered on the 6th day of August, 1897, No. 3193.)

NOTICE is hereby given, in pursuance of section 159 of the *Companies Act 1896*, that at the expiration of three months from the date hereof the name of the above company will, unless cause is shown to the contrary, be struck off the Register, and the company will be dissolved.

Dated this 18th day of August, 1899.

EDWARD BARRETT,
Deputy Registrar-General.
Registrar-General's Office,
Melbourne.

Companies Act 1896.

NOTICE is hereby given that, in pursuance of section 160 of the *Companies Act 1896*, the name of The Caramut Butter and Produce Company Limited (registered on the 20th day of April, 1890, No. 3092) has been struck off the Register, and on the publication of this notice in the *Government Gazette* the said company will be dissolved.

Dated this 16th day of August, 1899.

EDWARD BARRETT,
Deputy Registrar-General.
Registrar-General's Office,
Melbourne.

COUNCIL OF AGRICULTURAL EDUCATION
ELECTION.—SOUTH-WESTERN PART.

I HEREBY certify that at the election held on the 8th August, 1899, for one seat on the above-named Council for the South-western Part, the voting papers received were as follow, viz:—

Connor, Joseph Henry	251
Kyle, William	366

Majority for Wm. Kyle ... 115

I therefore declare the aforesaid William Kyle to be duly elected for the seat on the said Council.

W. THOS. KIMPTON,
Returning Officer, South-western Part.
Agnarat, 9th August, 1899.

Land Surveyors Act 1895.

EXAMINATION OF LAND SURVEYORS.

THE Surveyors Board appointed under the *Land Surveyors Act 1895* hereby gives notice that the next examination will commence on Tuesday, 19th September, 1899.
All applications from intending candidates must be in the hands of the Secretary by the 11th September, 1899.
Regulations for the examination of Land Surveyors are published hereunder.

By order,
W. THORN,
Secretary to the Board.

Lands and Survey Office,
Melbourne, 9th August, 1899.

REGULATIONS.

1. (a) Regular examinations will be held in Melbourne in March and September of every year, of which not less than four weeks' notice will be given.
- (b) *Viva voce* and practical examinations will be held at any time that may be considered desirable.
2. Every intending candidate shall forward to the Secretary of the Board—
(a) Notice of his intention to present himself for examination, with documentary evidence of having complied with the preliminary conditions specified hereunder, all of which must reach the Secretary at least ten days before the date fixed for examination.
(b) A fee of £2 2s., which must be paid to the Secretary on or before the date of examination.
3. Every candidate presenting himself for examination shall provide himself with a book of logarithms, a 40 - 20 scale, a parallel ruler, protractor, and necessary appliances for plan drawing, except paper.

PRELIMINARY CONDITIONS.

4. Every candidate shall satisfy the Board that he is of the full age of twenty years at the time of examination; but no certificate or licence will be issued until the candidate shall have reached his majority.
5. Every candidate shall present satisfactory evidence as to character.
6. (1) Every candidate shall have passed, at an Australasian University, the matriculation examination, including English, geography, arithmetic, geometry, algebra, and physics, or such other examination as shall, in the opinion of the Board, be equivalent thereto; and shall have been professionally employed with some qualified surveyor or surveyors for not less than three years, two of which must have been in the field.
(2) Or he shall have served under articles or other similar agreement with some qualified surveyor or surveyors for a period of four years, three of which must have been in the field, and he shall further produce satisfactory evidence of having received such education as will qualify him for the proper exercise of his profession.
(3) Or he shall have completed a course of the Degree of Bachelor in Engineering at an Australasian University, or at any University recognised by the Australasian Universities, and have been professionally employed in the field for a period of two years with a qualified surveyor or surveyors.
Documentary evidence will be necessary in support of these conditions.
7. Every candidate shall produce, in the form hereafter, or in a like form, a certificate from a qualified surveyor with whom he has served that he is competent to undertake surveys.
Certificate of field service and competency for presentation to the Board of Examiners—
I, A. B., a registered land surveyor of the colony of _____ hereby certify that C. D. has been professionally and continuously employed with me as _____ in the practice of land surveying for the period of _____, viz., from _____ to _____ and that he is fully competent to conduct surveys.
The nature of his employment during the period specified is indicated hereunder:—

[Here state the nature of professional experience of C.D.]
(Signed) A. B.
Date.

8. Every candidate shall produce, before examination, his original field notes, and plan plotted by him therefrom, of the survey of an area of not less than 40 acres, one of the boundaries of which shall be a water course or other natural feature, or an irregular road. The field notes, plan, and survey must be certified by the applicant to be entirely his own work.

9. SUBJECTS OF EXAMINATION.

Mathematics.

Trigonometry plane and spherical, geometry and algebra. These subjects will be treated as far as they are applicable to surveying.

Computation.

Reduction of traverses, computation connected with the setting out of roads and curves, adjustment of discrepancies in surveys, computation of areas, including such as have irregular and curved boundaries.

* If the certificate be of professional employment only, the words from "and that" to "surveys" inclusive shall be struck out.

Principles and Practice of Surveying.

Details of field practice, including the keeping of field notes, topographical surveying, setting out of areas, redetermination of boundaries, laying out roads, setting out curves, plotting from field notes, stadia surveying, barometric and other measurements of heights, surveying under the Real Property and Land Transfer Acts.

Levelling, &c.

Levelling, measurement of earthwork.

Principles of Construction, Adjustment and Use of the following Instruments, viz.—

Steel band, plane table, compass, sextant, level, clinometer, telemeter, theodolite, barometer, thermometer.

Field Astronomy, Geodesy, &c.

Determination of time, latitude, and azimuth, reduction of star places, elementary geodesy, including spherical excess and convergence of meridians, declination of the magnetic needle.

Drawing.

Plan drawing, compilation of plans, projection of maps and charts.

MISCELLANEOUS.

Physics (Matriculation standard)—Elementary Stratigraphical Geology—Description Writing.

Candidates who cannot comply with the first part of clause 6 (preliminary conditions), will be examined in elementary mathematics.

CERTIFICATE WITH REMISSION OF PART OF OR WITHOUT AN EXAMINATION.

10. A certificate may be granted by the Board to an applicant who has paid the prescribed fee, and who produces satisfactory evidence as to character, and that he has complied with the condition set forth, as follows:—

Having passed an examination equivalent, in the opinion of the Board, to that prescribed in the Australasian Colonies, and producing satisfactory evidence of not less than twelve months' field experience in practical land surveying similar to that required of candidates for examination by the Board.

11. Subject to the payment of the fee prescribed, the Board may, at its discretion, issue a certificate of competency, under the Regulations adopted by the Australasian Boards, to any applicant holding a certificate as a qualified surveyor conferred prior to the adoption of such Regulations, either without examination, or upon passing such part of the examination therein prescribed as the Board may require.

Provided that the Board may confer the certificate without examination only when there is no reason to doubt that the qualifications required by the Board are possessed by the applicant.

Adopted at a meeting of the Surveyors Board, held 19th July, 1897.

W. THORN,
Secretary to the Surveyors Board.

Approved by the Governor in Council
the 24th August, 1897.

THOS. BRISBANE,
Acting Clerk of the Executive Council.

ENGINEERS OF WATER SUPPLY.

EXAMINATION OF CANDIDATES FOR CERTIFICATES.

THE Board of Examiners of Engineers of Water Supply, appointed under the provisions of section 223 of the *Water Act 1899*, No. 1156, hereby give notice that an examination will be held of Candidates for Certificates, commencing on Tuesday, the 12th day of September, 1899, at Ten o'clock a.m.

All applications from intending candidates must be in the hands of the Secretary to the Board not later than Saturday, the 19th day of August, 1899.

By order,
R. H. DODDS,
Secretary to Board of Examiners.

Department of Water Supply,
Treasury Buildings,
Melbourne, 2nd August, 1899.

COMPANIES AUDITORS' BOARD.—SECOND EXAMINATION.

NOTICE is hereby given that an Examination of Candidates under paragraph (d) of sub-section (2), section 31, of the *Companies Act 1896*, for Licences to act as Auditors for Companies, will be held in Melbourne on the 20th and 21st September.

Intending candidates must give notice not later than the 6th prox., accompanied by documentary evidence of good conduct and character, of their intention to appear at the examination, forwarding at the same time the prescribed fee of £2 2s.

S. WHITEHEAD,
Secretary.

Government Offices,
Melbourne, 17th August 1899.

EXAMINATION FOR MINING SURVEYORS.

NOTICE.—The Board of Examiners for Mining Surveyors hereby give notice that the next examination will be held at the Office of Mines, commencing on the 4th October.

Applications from candidates must be sent in to me not later than the 12th September.

By order,

JAMES MILNE,
Secretary to the Board.

Melbourne, 9th August, 1899.

REGULATIONS.

CANDIDATES must give notice, in writing, of their intention to present themselves not less than three weeks prior to the date of the examination; they must also forward to the Board satisfactory documentary evidence that they have complied with the preliminary conditions; and on their application being approved by the Board they must pay the prescribed fee of £2 2s. into the Treasury, Melbourne, or into any Receipt and Pay Office, and forward receipt for same to the Secretary to the Board, Mining Department, Melbourne.

1. Every candidate must have previously obtained a certificate as Contract or Authorized Land Surveyor from the Board of Examiners appointed in connexion with the Department of Lands and Survey in Victoria.

2. He must also have served for not less than six months under some competent mining surveyor or engineer, or mining manager, in the conduct of mining surveys or actual mining operations.

3. A candidate whose application shall have been approved as having complied with the above conditions will be examined, and will be required to pass in each of the four following subjects:—

(a) Mining Surveying.—Connexion and reduction of bearings to datum of surface survey; survey of vertical and inclined shafts, drives, and workings; survey of mineral veins and lodes, leads, and drifts.

(b) Practical Mining.—Construction of shafts, chambers, and tunnels in rock and drift; timbering, drainage, and ventilation of mines; general principles of the strength of timber in framings; constructions in rough carpentry.

(c) Hydraulic Engineering.—Measurement and estimation of water in natural and artificial channels, estimation of sources of water supply, dimensions and discharge of pipes and channels, construction of reservoir embankments, weirs, and aqueducts.

(d) Geology.—Lithological structure of the principal rock formations as they occur in Victoria; modes of occurrence of gold and other valuable minerals.

4. The Board of Examiners will accept the degree of Master of Civil Engineering of the University of Melbourne, with satisfactory evidence of six months' practical experience under some competent mining engineer, mining surveyor, or mining manager in the conduct of mining surveys or actual mining operations, reserving the right of *vis à voce* or other examination in these subjects and also in geology as applied to mining, if deemed necessary.

5. A Certificate of Service will be granted to any candidate who can produce evidence of his having successfully practised in his profession as a Mining Surveyor under the Mining Department for a period of not less than five years prior to the 1st January, 1874, and on payment of the above-mentioned fee of £2 2s. Examinations are held half-yearly (in April and October).

Factories and Shops Acts.

IN compliance with an application in writing under the provisions of the Factories and Shops Acts, and after due inquiry, I, the Chief Secretary of Victoria, being the responsible Minister for the time being administering the Factories and Shops Acts, do hereby suspend the operation of the first clause of section 30 of the *Factories and Shops Act 1890*, as re-enacted by the *Factories and Shops Act 1896*, in the

FACTORY OR WORK-ROOMS OF MR. A. W. ALLEN, CONFECTIONERY MANUFACTURER, 39 O'CONNELL-STREET, NORTH MELBOURNE,

for a period of one week from the 10th August, 1899, upon the following express conditions, that is to say:—

1. That no person or persons shall employ in the said factory or work-rooms more than twenty females for more than forty-eight hours in any one week, and that the said twenty females shall not be employed for more than fifty-seven hours in any one week, nor for more than eleven hours in any one day, in preparing or manufacturing articles for trade or sale.

2. That each female so employed shall receive not less than Twelve shillings per week for each week during which she works overtime, and, in addition, each wage-worker shall be paid for such overtime at the rate of time and a half; and each piece-worker shall be paid Threepence per hour for overtime in addition to ordinary earnings by piece-work.

3. That each female so employed shall receive Sixpence tea money each evening she works overtime.

4. That none of such females shall be so employed for more than forty-eight hours in any one week without their consent.

5. That a copy of this Order be kept conspicuously and continually posted in such factory or work-rooms for the information of all concerned.

Given under my hand, at Melbourne, the 11th day of August, 1899.

A. J. PEACOCK,
Chief Secretary.

Factories and Shops Acts.

IN compliance with an application in writing under the provisions of the Factories and Shops Acts, and after due inquiry, I, the Chief Secretary of Victoria, being the responsible Minister for the time being administering the Factories and Shops Acts, do hereby suspend the operation of the first clause of section 30 of the *Factories and Shops Act 1890*, as re-enacted by the *Factories and Shops Act 1896*, in the

FACTORY OR WORK-ROOMS OF MRS. JANE BETHUNE, COSTUME MANUFACTURER, LATROBE-PARADE, MELBOURNE,

for a period of eight weeks from the 16th August, 1899, upon the following express conditions, that is to say:—

1. That no person or persons shall employ in the said factory or work-rooms more than three females for more than forty-eight hours in any one week, and that the said three females shall not be employed for more than fifty-six hours in any one week, nor for more than eleven hours in any one day, in preparing or manufacturing articles for trade or sale.

2. That each female so employed shall receive not less than Twelve shillings per week for each week during which she works overtime, and, in addition, each wage-worker shall be paid for such overtime at the rate of time and a half; and each piece-worker shall be paid Threepence per hour for overtime in addition to ordinary earnings by piece-work.

3. That each female so employed shall receive Sixpence tea money each evening she works overtime.

4. That none of such females shall be so employed for more than forty-eight hours in any one week without their consent.

5. That a copy of this Order be kept conspicuously and continually posted in such factory or work-rooms for the information of all concerned.

Given under my hand, at Melbourne, the 17th day of August, 1899.

A. J. PEACOCK,
Chief Secretary.

Licensing Act 1890.

ROTHSAY LICENSING DISTRICT.—POLL OF ELECTORS.

PURSUANT to the provisions of section 30 of the *Licensing Act 1890* (No. 1111), it is hereby notified that the Governor in Council has ordered a Poll of the Electors in the Rothsay Licensing District to be taken by ballot, on Thursday, the 24th day of August next, to determine whether or not the existing number of Victuallers' Licences in that district shall be increased.

A. J. PEACOCK,
Chief Secretary.

Chief Secretary's Office,
Melbourne, 20th June, 1899.

Licensing Act 1890.

SWAN HILL LICENSING DISTRICT.—POLL OF ELECTORS.

PURSUANT to the provisions of section 30 of the *Licensing Act 1890* (No. 1111), it is hereby notified that the Governor in Council has ordered a Poll of the Electors in the Swan Hill Licensing District to be taken by ballot on Thursday, the 24th day of August next, to determine whether or not the existing number of Victuallers' Licences in that District shall be increased.

A. J. PEACOCK,
Chief Secretary.

Chief Secretary's Office,
Melbourne, 4th July, 1899.

Licensing Act 1890.

SECOND NOTICE BY RETURNING OFFICER OF POLL OF ELECTORS.

LICENSING DISTRICT OF SWAN HILL.

I, WILLIAM WENTWORTH GREENE, a member of the Licensing Court for the Licensing District of Swan Hill, do hereby give notice that, having been so ordered by His Excellency the Governor in Council, I will, on Thursday, the 24th day of August, A.D. 1899, proceed to take a Poll of the Electors within the said Licensing District to determine whether or not the number of Victuallers' Licences in the said district shall be increased; that the polling will commence at Eight o'clock in the forenoon and close at Five o'clock in the afternoon, and that the following are the Polling Places and Polling Booths where votes may be recorded:—

Polling Places.	Polling Booths.
Swan Hill, Principal Polling Place	Court House
Nyah	Mechanics' Institute
Boga (within the Division) ...	Mechanics' Institute
Goschen	Mechanics' Institute
Ultimo	Home Station (Front Room)
Tyrrell Downs	Home Station
Binbourie	Mr. James Watson's House

Dated at Inglewood this 7th day of August, 1899.

W. W. GREENE, P.M.,
Returning Officer.

Vine Disease Act 1890.

REGULATIONS FOR DESTRUCTION OF VINES
IN THE COUNTY OF BENDIGO.

REGULATIONS.—1. All vines ordered to be destroyed under the provisions of the *Vine Disease Act 1890* in the County of Bendigo shall be destroyed in the manner herein indicated under the supervision of the Inspecting Officer.

2. All stakes in the vineyard shall be removed and disinfected as directed.

3. All vines, their tap roots and small roots, shall be uprooted and burned.

4. The infested vineyards shall be ploughed to a depth of 12 inches, which may be accomplished by two ploughings, the first 7 inches deep, and the second 5 inches further into the subsoil, and the land harrowed with a heavy pair of harrows.

5. The soil shall be treated with bisulphide of carbon, and salt, and kerosene, in such quantities as the Inspecting Officer may direct.

W. McCULLOCH,
For the Minister of Agriculture.

Department of Agriculture,
Melbourne, 12th August, 1899.

Approved by the Governor in Council
the 16th August, 1899.

THOS. BRISBANE,
Acting Clerk of the Executive Council.

GEELONG WATER SUPPLY.

IN accordance with the provisions of the *Water Act 1890* (54 Vict. 1150), the Board of Land and Works doth order that the valuation of all lands and tenements for the purposes of water supply within the area of the Geelong Water Supply District, for the year 1899-1900, shall be the same as the valuations (in force during the month of June, 1899) of the Town of Geelong, or of the council of the borough, &c., in which such lands or tenements are situated; and the Board doth hereby accept such valuation for its valuation.

In witness whereof the common seal of the Board of Land and Works was hereunto affixed this 28th day of July, 1899, in the presence of—

(SEAL) R. W. BEST, President.
T. F. MORKHAM, Member.

THE CARRUM IRRIGATION AND WATER SUPPLY TRUST.—RATING REGULATION.

REGULATION for the making of a rate, under section 254 of the *Water Act 1890*, on all rateable property in the Irrigation and Water Supply District.

1. A rate of Five shillings in the pound sterling on the annual value of all rateable property within the Irrigation and Water Supply District of the Carrum Irrigation and Water Supply Trust, according to the valuation for the time being of all lands and tenements for the municipal rates of the Shires of Dandenong and Moorabbin, is hereby made for the year 1899, commencing on the 1st day of January, 1899, and ending on the 31st day of December, 1899.

2. Such rate is made payable on the 1st day of July, 1899.

3. Such person or persons as the Commissioners of the said Trust may from time to time appoint for that purpose shall be authorized to demand and receive the said rate.

The foregoing Rating Regulation was made by the Commissioners of the Carrum Irrigation and Water Supply Trust, under and by virtue of the provisions of Part III. of the *Water Act 1890*, this 26th day of May, 1899.

The common seal of the Carrum Irrigation and Water Supply Trust was affixed hereto, by authority of the Commissioners of the said Trust, in the presence of—

(SEAL) JOHN KEYS, Chairman of Trust.
MICHAEL ELLIOT, Secretary to Trust.

Approved by the Governor in Council
the 16th August, 1899.

THOS. BRISBANE,
Acting Clerk of the Executive Council.

Mining Development Acts.

ADVANCES TO COMPANIES FOR DEVELOPMENT OF MINING.

IN pursuance of the provisions of Part I. of the *Mining Development Act 1896* and of section 2 of the *Mining Development Act 1897* (No. 2), the Governor in Council, has, by Orders made respectively on the 31st day of July, 1899, and the 16th day of August, 1899, approved the expenditure of a sum not exceeding Eight thousand five hundred pounds sterling (£8,500) for boring purposes and also for the purpose of draining a metalliferous area at Rutherglen.

GEORGE TURNER,
Treasurer.

The Treasury,
Melbourne, 31st July, 1899.

APPLICATION FOR A GOLD MINING LEASE
REFUSED.

IT is hereby notified that the undermentioned application for a Lease has been refused:—

MARYBOROUGH DISTRICT.—DUNOLLY DIVISION.

Application No. 799, for lease 4442; W. H. Langler; 27a. 3r. 1p.; parish of Barp.

Office of Mines, J. TRAVIS,
Melbourne, 17th August, 1899. Acting Secretary for Mines.

LEASES OF PRIVATE PROPERTY AND GOLD MINING LEASES SURRENDERED.

BALLAARAT DISTRICT.—SMYTHE'S CREEK DIVISION.

No. 2358 P.P., dated 17th August, 1897; F. Thwaites; 150a. 3r. 6p.; parish of Commercialghip.

No. 3041 P.P., dated 17th August, 1897; H. W. Pyvis; 170a. 1r.; parish of Commercialghip.

No. 3501 P.P., dated 17th August, 1897; H. W. Pyvis; 168 acres; parish of Commercialghip.

No. 3571 P.P., dated 17th August, 1897; F. Thwaites; 151 acres; parish of Commercialghip.

A new lease, No. 4072, Ballaarat, has been issued in lieu of the above leases.

CASTLEMAINE DISTRICT.—CASTLEMAINE DIVISION.

No. 3780, dated 27th February, 1897; A. Felstead and another; 8a. 2r. 35p.; Castlemaine.

No. 4176, dated 23rd December, 1898; T. Odgers; 29a. 1r. 30p.; Eureka Reef.

A new lease, No. 4430, has been issued in lieu of the above leases.

GIPPSLAND DISTRICT.—OMEQ DIVISION.

No. 1858, dated 14th August, 1893; A. Nicholson; 27a. 3r. 18p.; Mt. Wills.

No. 1862, dated 29th August, 1893; J. Ritchie; 30a. 0r. 16p.; Mt. Wills.

No. 1906, dated 3rd April, 1894; J. Anderson and another; 29a. 2r. 20p.; Mt. Wills.

No. 2095, dated 25th February, 1895; United Brothers G. M. Co. N. L.; 8a. 3r. 33p.; Mt. Wills.

No. 3303, dated 11th January, 1899; United Brothers G. M. Co. N. L.; 12a. 1r. 18p.; Mt. Wills.

A new lease, No. 3487, has been issued in lieu of the above lease.

Office of Mines, J. TRAVIS,
Melbourne, 17th August, 1899. Acting Secretary for Mines.

APPLICATIONS FOR GOLD MINING LEASES AND MINEKAL LEASES ABANDONED.

IT is hereby notified that the undermentioned applications for Leases have been abandoned:—

ARARAT DISTRICT.—STAWELL DIVISION.

Application No. 807, for lease 1666; W. Sprague; 30 acres; Stawell.

BALLAARAT DISTRICT.—BALLAARAT DIVISION.

Application No. 262, for lease 3920; R. McColl; 220 acres; parish of Banganie.

Application No. 273, for lease 3937; J. Bennetts; 150 acres; near Napoleons.

BUNINTONG DIVISION.

Application No. 85, for lease 3376; J. Trenerry; 657a. 3r. 33p.; Mount Mercer.

Application No. 102, for lease 3479; W. P. Rodda; 879a. 1r. 28p.; Lawaluk.

CRESWICK DIVISION.

Application No. 107, for lease 4202; R. Richard; 60 acres; Bald Hills.

BEECHWORTH DISTRICT.—BUCKLAND (BRIGHT) DIVISION.

Application No. 196, for lease 4336; The New Ovens Deep Lead G. M. Co. N. L.; 776a. 2r. 30p.; Porepunkah.

CASTLEMAINE DISTRICT.—DAYLESFORD DIVISION.

Application No. 508, for lease 4491; M. C. Donnelly; 606 acres; parish of Smeaton.

TARADALE (KYNETON) DIVISION.

Application No. 266, for lease 4473; W. Holmes; 30 acres; Lauriston.

ST. ANDREW'S DIVISION.

Application No. 324, for lease 4510; S. W. Smith; 30 acres; Harkaway.

MARYBOROUGH DISTRICT.—DUNOLLY DIVISION.

Application No. 1699, for lease 4459; E. S. Herring; 30 acres; Bromley.

ST. ARNAUD DIVISION.

Application No. 562, for lease 4479; W. Cahill; 30 acres; Bolangum.

Application No. 564, for lease 4480; W. Lemm; 30 acres; Bolangum.

GIPPSLAND DISTRICT.—STRINGER'S CREEK DIVISION.

Application No. 952, for lease 2068 (mineral); A. Black; 50 acres; Cooper's Creek.

Application No. 951, for lease 2069 (mineral); J. H. Black; 50 acres; Cooper's Creek.

BENDIGO DISTRICT.—HEATHCOTE DIVISION.

Application No. 573, for lease 7290; J. Jewell; 22a. 3r. 22p.; parish of Toolleen.

Office of Mines, J. TRAVIS,
Melbourne, 17th August, 1899. Acting Secretary for Mines.

APPLICATIONS FOR MINING LEASES.

IN pursuance of the Mines Acts, it is hereby notified that it is intended to grant Leases of the portions of ground undermentioned, subject to such excisions, modifications, and reservations as may be necessary.

H. Y. FOSTER,
Minister of Mines.

Department of Mines,
Melbourne, 18th August, 1899.

Mining District.	No. of Application.	Names of Applicants, and style under which it is intended that the business shall be carried on.	No. of Lease.	Approximate Area of Ground to be leased.		Minimum Number of Men to be employed from and after the Date of Lease.		Precise Locality.	Term of Lease, and General Remarks, showing Excisions to be made from Area applied for, &c.
				A.	R. P.	During the First Six Months.	After the First Six Months.		
Ararat	...	J. S. Smith	1667	26	1 12	Twelve men	...	Richmond Reef	15 years. This lease is granted under the provisions of section 36 of Act 1514, and the area is identical with that lately held under lease No. 1283, Ararat.
Ballaarat	...	J. D. Williams	4183	36	2 0	Fourteen men	...	Parish of Creswick	15 years. This lease is granted under the provisions of section 36 of Act 1514, and the area is identical with that lately held under lease No. 3273, Ballaarat.
"	...	J. D. Williams	4184	36	2 30	Fourteen men	...	Creswick	15 years. This lease is granted under the provisions of section 36 of Act 1514, and the area is identical with that lately held under lease No. 3274, Ballaarat.
Beechworth	311	Star of Erin G. M. Co. N. L.	4457	16	0 34	Three men	...	Enoch's Point	15 years. <i>Note</i> —This lease will include the area held under lease No. 3400, Beechworth, and the provisions of section 36 of Act 1514, and the area is identical with that lately held under lease No. 3824, Castlemaine.
Castlemaine	...	R. Penney	4511	24	2 4	Eleven men	...	Parish of Chewton	15 years. This lease is granted under the provisions of section 36 of Act 1514, and the area is identical with that lately held under lease No. 3824, Castlemaine.
"	...	H. D. Smith	4512	23	2 10	Eleven men	...	"	15 years. This lease is granted under the provisions of section 36 of Act 1514, and the area is identical with that lately held under lease No. 3825, Castlemaine.
"	...	P. Fitzgerald	4513	19	3 25	Ten men	...	Lauriston	15 years. This lease is granted under the provisions of section 36 of Act 1514, and the area is identical with that lately held under lease No. 3475, Castlemaine.
"	...	M. C. Donnelly	4514	181	1 4	Forty men	...	Smeaton	15 years. This lease is granted under the provisions of section 36 of Act 1514, and the area is identical with that lately held under lease No. 2930, Private Property.
Gippsland	...	C. H. Smith	3445	35	1 4	Fourteen men	...	Defiance Spur	15 years. This lease is granted under the provisions of section 36 of Act 1514, and the area is identical with that lately held under lease No. 3205, Gippsland.

MINING LEASES.

THE undermentioned Mining Leases, with the lessees' names, extent of ground leased, and annual rent reserved, have been recently issued, and are now awaiting execution by the respective lessees. Any lease not executed within the period prescribed by the regulations under which the application for such lease shall have been made will be liable to forfeiture.

District.	Division.	No. of Lease.	Date of Lease.	Term (No. of Years).	Lessee.	Area.	Annual Rent.	Fee.	Payable to Receiver at—
						A. R. P.	£ s. d.		
Gold Mining Leases.									
Ballaarat	Ballaarat	3575	31.7.99	15	W. D. Thompson	502 0 0	62 15 0	1	Ballaarat
"	"	3926	"	15	A. J. Kirtton	30 3 39	3 17 6	1	"
"	Creswick	3844	"	15	A. J. Kirtton	23 3 38½	3 0 0	1	"
"	"	3946	"	15	A. J. Kirtton	23 3 38½	3 0 0	1	"
"	Smythe's Creek	3537	"	14 yrs. & 32 days	F. Thwaites	770 1 0 1	20 5 6	1	Creswick
"	"	3723	"	15	B. Angwin	30 2 33	3 17 6	1	Ballaarat
"	"	4072	"	10 yrs. & 1 day	Glenfine South G. M. Co. N. L.	640 0 0 *	16 0 0	1	Melbourne
"	"	3488	"	15	J. R. Grenfell and R. W. Richards	22 0 24	2 17 6	1	Ballaarat
Beechworth	Buckland (Bright)	4471	24.4.99	15	E. J. Rigby and J. A. Hedley	137 3 20	17 5 0	1	Melbourne
"	Goulburn (Alexandra)	4502	31.7.99	15	T. Nugent	8 1 14	1 2 6	1	Alexandra
"	"	4505	"	15	J. H. Freeman	15 0 7	2 0 0	1	"
"	Indigo (Chiltern)	4577	"	15	J. Blandford and W. Wilson	23 1 15	3 0 0	1	Chiltern
Castlemaine	Castlemaine	4151	"	15	H. W. H. Collett	4 3 0	0 12 6	1	Castlemaine
"	"	4430	"	15	Eureka and Vineyard United G. M. Co. N. L.	38 0 25½	4 17 6	1	"
"	Tarrangower	4350	"	15	W. Reid	17 0 8	2 5 0	1	Melbourne
Gippsland	Omeo	3487	"	15	United Brothers G. M. Co. N. L.	108 3 25	13 12 6	1	"
"	Jericho	3502	"	15	South Loch Fyne G. M. Co. N. L.	21 0 35	2 15 0	1	"
Maryborough	St. Arnaud	4388	"	15	J. Ditchburn	31 1 38	4 0 0	1	"
"	Inglewood	4397	"	15	The Great Columbian Mining Co. N. L.	30 0 0	3 15 0	1	Bendigo
"	"	4435	"	15	The Great Columbian Mining Co. N. L.	20 0 0	2 12 6	1	"

¹ 760a. lr. sold prior to 29th December, 1884.
² Issued in lieu of Nos. 2358, 3041, 3501, and 3571, P.P., surrendered. Fine £4.
³ Land sold prior to 29th December, 1884.
⁴ Issued in lieu of Nos. 3780 and 4176, surrendered. Fine £2.
⁵ Issued in lieu of Nos. 1858, 1862, 1906, 2095, and 3303, surrendered. Fine £5.

HY. FOSTER,
Minister of Mines.

Office of Mines,
Melbourne, 17th August, 1899.

MINING LEASES DECLARED VOID.

IT is hereby notified that the undermentioned Lessees have been declared void:—

District.	Division.	No. of Lease.	Date of Lease.	Lessees.	Area.	Locality.
					A. B. P.	
Gold Mining Leases.						
Ballaarat	Creswick	3693	24th April, 1899	B. May	61 3 24	Parish of Creswick
"	Smythe's Creek	3724	10th April, 1899	H. Peacock	25 2 11	Derwent Jacks
Beechworth	Goulburn (Wood's Point)	3374*	20th Dec., 1894	A. Schneidt	11 0 21	Wallaby Creek
"	Goulburn (Jamieson)	3400	13th Feb., 1895	R. Milla	11 3 35	Enoch's Creek
"	Mitta Mitta	3702*	21st Sept., 1896	E. P. M. Margetts and another	28 0 3	Lightning Creek
Castlemaine	Tarrangower	3951*	28th Feb., 1898	J. P. O'Brien	28 3 34	South Muckleford
Maryborough	St. Arnaud	4324	8th May, 1899	H. Hewlings	51 2 12	Stuart Mill
Bendigo	Sandhurst	6904	31st Dec., 1897	South Tysons G. M. Co. N. L.	19 0 0	Tyson's Reef
Mineral Lease.						
Castlemaine	St. Andrew's	2032	20th Feb., 1899	G. J. Ramsay	58 0 10	Parish of Tonimbuk East
Lease of Private Property.						
Castlemaine	Taradale (Kyneton)	3675*	4th Oct., 1897	W. H. Hill	23 2 16	Hardies Reef

* Declared void on an application for an inquiry.

Office of Mines,
Melbourne, 17th August, 1899.

J. TRAVIS,
Acting Secretary for Mines.

PATENTS.

APPLICATIONS RECEIVED.

AUGUST 10-16.

*The letter C denotes that a Complete Specification accompanied the Application.**10th August.*

16434. DAVID MURRAY, 26 Norfolk-street, Moonee Ponds, near Melbourne, "An improved water lift."
 16435. JOHN OSTBERG, 10 Balston-street, St. Kilda, "An improved automatic rubber repairing compound for application to the inner tubes of pneumatic rubber tyres generally, and like purposes." C.

11th August.

16436. WILLIAM COUGHLAN, Quambatook, "Improvements in disc cultivators or disc harrows."
 16437. JAMES BROWN, Lang-street, Beac, "An improved bag filter." C.
 16438. JOHN DENIS COAKLEY, 117 Wellington-street, Flemington, "An elastic antiseptic or preservative coating for fruit, eggs, and other perishable goods."
 16439. JOHN FURPHY, Wyndham-street, Shepparton, "An improved grain harvesting machine."

12th August.

16440. FREDERICK BAKER, "Maylands," Kambrook-road, Caulfield, near Melbourne, "An improved holding down spike, principally for securing rails and chairs for railways." C.
 16441. WILLIAM HICKS, Hamlet street, Bendigo, "An improved rope clip." C.
 16442. JOHN H. McINNES, North Boorhaman, "Improvements in multi-furrow ploughs."
 16443. WILLIAM DOUGALD PAINTER, 330 Johnston-street, Collingwood, "Improvements in or connected with register or ordinary fire grates."

14th August.

16444. GEORGE EDWARD TISSINGTON, Renwick, Drummoyne, Sydney, N.S.W., and JAMES RICHARD THOMSON, Union Bank Chambers, Pitt-street, Sydney, N.S.W., "An improved means of propelling bicycles." C.
 16445. ROBERT JAMES FERRIER WILLSON, 57 Roslyn-street, West Melbourne, "A new or improved holder for laces of boots and shoes."

15th August.

16446. RICHARD FRANCIS ELLIS, Brown-street, California Gully, Bendigo, "Improved appliances for saving gold, specially applicable to stamper batteries." C.
 16447. ALBERT JACKSON, Barkly-street, North Fitzroy, "An improved rotatable holder for photographs, cards, and the like."
 16448. GEORGE SMITH MORISON, Ligar-street, Back Creek, Bendigo, "An improved spark arrester and extinguisher."

16th August.

16449. JAMES WILLIAM DOYLE and MARTIN SHANNON, -both of Woodend, "Improved mechanism for preventing the overwinding of mining and other haulage machinery."
 16450. ROBERT REID, Coles-lane, Little Collins-street, Melbourne, and JAMES REID, Reilly-parade, Clifton Hill, "A new or improved appliance for controlling the sliding movements of seats of vehicles."
 16451. FREDERICK WALTER BAYNES, 27 Clements-lane, City of London, England, "Improvements in phonographs, gramophones, and the like." C.
 16452. PHILIP HENRY KIRBY, 9 Blanche-street, Collingwood, "The preservation of fruit, eggs, and other like goods."
 16453. JOHN LANGE, Spottiswoode, Birmingham Township, "An improved landing-stage for ships' passengers and cargo."
 16454. FREDERICK MITCHELL, 49 Lydiard-street, Ballarat, and CHARLES HILL, 89 Darling-street, Ballarat, "Improvement in the pedal and crank head of cycles." C.
 16455. FREDERICK ISITT, Leichhardt, near Sydney, N.S.W., "Improvements in automatic apparatus for compressing gas and air."
 16456. JAMES FOX MELLOR, Franklin-street, Adelaide, S.A., "Improvements in stripping machines." (Assignee of James Leslie Campbell, half-share, joint inventors.) C.

PROVISIONAL SPECIFICATIONS ACCEPTED.

15902. HANDASYDE; 16099. McCULLOCH; 16112. BEY; 16183. WATTS; 16190. McLROD; 16197. LAMME; 16206. BRIDEMYER; 16288. HAWKICK; 16373. FARMER; 16377. O'BRYAN; 16382. COLLAS; 16387. TYREE; 16397. AVERY, D. AND J.; 16400. BURRELL AND STORY.

COMPLETE SPECIFICATIONS ACCEPTED.

NOTICE is hereby given that I have accepted the complete specifications in the following applications:—

15432. HENRY WILLIAM DREW, 568 Lygon-street, Carlton, Victoria, photographic artist, and FLORENCE NANCIE JONAS, 23 Gertrude-street, Fitzroy, Victoria, photographic artist, "An improved process for photographing on china, porcelain, and like substances, and for rendering same practically indelible."
 15449. EDWARD WILLIAMS, 165 Grattan-street, Carlton, Victoria, superintendent of diamond drills, "Improved gearing for reducing the speed of cutter shafts in diamond and such like drilling machines."
 15451. FREDERICK BAKER, "Maylands," Kambrook-road, Caulfield, near Melbourne, Victoria, builder, "An improved spike or stud for securing rails, decking, platforms, and the like."
 15508. FRANCIS ELLERSHAUSEN, Broad-street House, New Broad-street, London, England, gentleman, "Improvement in the smelting of refractory sulphide ores."
 15586. SHERARD OSBORN COWPER-COLES, 39 Victoria-street, London, England, engineer, "Improvements in the treatment of zinc-bearing ores for obtaining zinc and other metals therefrom."
 15648. JOHN TAIT NEILL, 2 Heygarth-street, Echuca, Victoria, shipping clerk, "An improved wool scouring solution."
 15889. LOUIS JULES JEAN-BAPTISTE LE ROND, Paris rue de Miromesnil, France, engineer, "Rotary engines and pumps."
 15950. JAMES EDMUND CARROLL, 395 Oxford-street, London, England, civil engineer, "Process and apparatus for maturing or treating wines and spirits."
 16023. JOHN HOWARD, 95 Elizabeth-street, Sydney, New South Wales, engineer, "Combined cycling machine and attachments for the purpose of transmitting power to sheep shears and for sharpening the cutters of same."
 16135. GEORGE HERBERT CONDUCT, 1684 Broadway, New York, United States of America, electrical engineer, "Positioning apparatus for motor vehicles."
 16150. EDWARD JORDAN, plumber and metal worker, and GEORGE THOMAS ROGERS, plumber, both of 322 Elizabeth-street, Sydney, New South Wales, "A rotary moulding machine for shaping metal sheets."
 16153. ARTHUR APPLETON STEPHENSON, Flemington Hotel, Flemington-road, Flemington, near Melbourne, Victoria, gas engineer, "Improved vapour fuel supplying device and burner for lamps."

August 18, 1899.

3280

16213. ISAAC SMITH, "Sydney Smith and Sons," Basford Brass Works, Nottingham, England, brass founders, "An improved apparatus for use as a liquid meter, rotary motor, pump, and similar purposes."
16361. DAVID MARSHALL BETT, 7 Erin-street, Richmond, Victoria, plumber, "Improved automatic appliance for extinguishing fires."

These accepted complete specifications are now open to public inspection at this office on payment of the prescribed fee.

Notice of opposition (if any) to the grant of Letters Patent herein must be duly given at this office within two months from the date of the publication hereof.

Dated this 17th day of August, 1899.

Patent Office,
Lonsdale-street west, Melbourne.

J. P. HOLMES,
Commissioner of Patents.

LETTERS PATENT SEALED.

11th August.

15251. Schmidt, Caspers, and Toomey; 15544. Waters (*Cave*); 15679. Uhlmann; 15705. Collette, fils, and Boidin; 15759. Bryant; 15788. Reid; 15792. Wood; 15824. McLeod; 15873. Sharples; 15879. Mentiplay; 16007. Saltmarsh.

TRADE MARKS.

APPLICATIONS.

THE following Applications have been made for the registration of the undermentioned Trade Marks:—

CLASS 42.


6035. Tinned Fish and cognate substances and materials. J. I. Falk and Company Limited, of No. 32 O'Connell-street, Sydney, New South Wales. 6th July, 1899.

CHALLENGE

The essential particulars of the distinctive label are the following:—The word "Anker" and the combination of devices; and the proprietors disclaim any right to the exclusive use of the added matter save and except their name.

CLASS 31.

6042. Silk Bolting Cloth, being silk piece goods and silk gauze, being silk piece goods. Dufour and Company, of Thal, Kanton-street, Gallen, Switzerland, manufacturers of silk bolting cloth and silk gauze. 11th July, 1899.



CLASS 42.

6063. Butter, Cheese, Lard for food, hams, and bacon. Moran and Cato, of Brunswick-street, Fitzroy, Victoria, merchants. 19th July, 1899.



CLASS 47.


6070. Common Soap, Detergents, Heating or Lubricating Oils; matches, and starch, blue, and other preparations for laundry purposes, but excluding night-lights, candles, illuminating oils and goods of the description thereof. Thomas Hedley and Company Limited, of City Soap Works, City-road, Newcastle-on-Tyne, Northumberland, England, soap manufacturers. 20th July, 1899.



The essential particulars of the Trade Mark are the following:—(1) The device of a swan; (2) the picture constituting a device; and (3) the border of flannel flowers; and the proprietors disclaim any right to the exclusive use of the added matter.

CLASS 42.

6078. Biscuits, and cognate articles, substances and materials. The person or persons constituting the firm of and trading as "Johnson Brothers and Company," of Bay-street, The Globe, near Sydney, New South Wales, preserves and biscuits manufacturers. 24th July, 1899.



CLASS 44.

6096. Aërated and non-intoxicating liquors. The persons trading as "O'Neill Brothers," of 11 Woodside-street, North Fitzroy, Victoria, manufacturers. 10th August, 1899. **FEDERAL**

CLASS 9.

6097. Musical Instruments. Michael Edward Lyons, of 297 Bourke-street, Melbourne, Victoria. Musical instrument importer. 10th August, 1899. **GLORIA**

CLASS 9.

6098. Musical Instruments. Michael Edward Lyons, of 297 Bourke-street, Melbourne, Victoria, Musical Instrument Importer. 10th August, 1899. **MEZON**

CLASS 44.

6099. Vegetable Bitters. Michael Gansdensky Salmon, of 424 Brunswick-street, Fitzroy, Victoria, aërated waters and cordial manufacturer. 11th August, 1899.

M. G. Salmon

CLASS 9.

6100. Musical Instruments. Robert Lascelles and Company, of 381 Little Collins-street, Melbourne, Victoria, merchants. 12th August, 1899. **ORIEL**

CLASS 47.

6102. All goods in this class. Frederick Clark, of Gaffney's-road, Coburg, Victoria, soap manufacturer. 16th August, 1899.




**PRAHRAN ICE
AND
AERATED WATERS Co.**

The essential particulars of the Trade Mark are the following:—The device; and the proprietor disclaims any right to the exclusive use of the added matter, save and except his trading name and address.

CLASS 44.

6103. Aërated Waters. John Dixon, trading as "Prahran Ice and Aërated Waters Co.," of No. 49 Commercial-road, South Yarra, Victoria, aërated water manufacturer. 16th August, 1899.

TRADE MARK



The essential particulars of the Trade Mark are the following.—The combination of devices; and the proprietor disclaims any right to the exclusive use of the added matter, save and except her trading name and address.

CLASS 43.

6164. Whisky. Jane Fergusson Oliver, trading, as "W. Oliver," of 10 Wellington-street, Collingwood, Victoria, grocer and wine and spirit merchant. 16th August, 1899.



NOTE.—Any person who has grounds of objection to the registration of any of these Marks may, within one month of the date of this *Gazette* (or such further time, not exceeding three months, as the Commissioner may allow), give notice, in duplicate, at the Patent Office (Trade Marks Branch), in the Form H in the Third Schedule to the Rules under the *Trade Marks Act 1890* (No. 2), of opposition to such registration.

Dated this 17th day of August, 1899.

Patent Office (Trade Marks Branch),
Lonsdale-street, Melbourne.

J. P. HOLMES,
Commissioner of Trade Marks.

The Patent and Trade Mark information in the *Government Gazette* is reprinted each week in a separate publication called the "Official List." A copy of this "Official List" will be posted, as published, to any address in Great Britain or the Australasian colonies for the sum of Six shillings per annum, and to any other address within the Postal Union for Ten shillings and sixpence per annum. The subscriptions to be forwarded to the Government Printer, Melbourne, Victoria.

CONTRACTS ACCEPTED.—(Series 1898-9.)

Serial No.	Purpose and Particulars of Contract.	Amount.	Name of Contractor.	Charged against Vote or Fund.	Authorized according to Regulations on the date stated.
2212	WORKS— Extras on contract for fittings, General Post Office, Melbourne	£ s. d. 48 19 9	F. Meyer and Co. ¹	60/12/1. General Post Office, Melbourne, &c.	W. McCulloch, for Commissioner of Public Works, 17.8.99.
2213	Extras on contract for repairs to pumping engine, Dight's Falls	11 17 0	Robison Bros. and Co. ¹	60/11/5. Dight's Falls Scheme	
2214	Extras on contract for new iron roof, repairs, &c., State School No. 350, Stanley	14 4 4	J. A. Scovell ¹	60/16/1. State Schools	

¹ Fulfilled previous contracts satisfactorily.
Melbourne, 18th August, 1899.

CONTRACTS ACCEPTED.—(Series 1899-1902.)

Contract No.	No. of Service.	Particulars of Contract.	Amount per Annum.	Name for Approval.	
833	697	POST OFFICE— To and from Macarthur and Port Fairy, <i>via</i> Broadwater, Orford, and Bootahpool, six days a week, from 1st July, 1899, to 30th June, 1902, at the rate of £120 per annum. (In lieu of Contract No. 632, in the name of James Grogan, at the rate of £120 per annum, cancelled from 1st July, 1899)	£ s. d. 120 0 0	John Levett	Conveyance of Inland Mails, 1899-1902.
834	844	To and from Pitfield Plains and Scarsdale Railway Station, <i>via</i> Post Office, Scarsdale, six days a week, from 9th August, 1899, to 8th August, 1900, at the rate of £55 per annum	55 0 0	W. Blight	
835	847	To and from Upper Plenty and Wallan Wallan Railway Station, three days a week, from 19th July, 1899, to 30th June, 1902, at the rate of £12 per annum	12 0 0	Thos. Duckworth	
836	422	Addition to Contract No. 398, for effecting a clearance of the Letter Pillar at Golden Square (near Illingworth's Brewery), six days a week, from 14th August, 1899, to 30th June, 1902, at the rate of £2 14s. per annum	2 14 0	A. Varcoe	
837	486	Addition to Contract No. 462, in consequence of the frequency being increased, from 1st July, 1899, at the rate of £9 6s. 8d. per annum	9 6 8	Jno. G. Lane	
838	148	To and from Seville and Barber's (Nangana), <i>via</i> Parslow's, two days a week, from 8th August, 1899, to 7th August, 1902, at the rate of £13 per annum	13 0 0	A. Aiken	
839	848	To and from Cape Nelson and Portland, once a week, from 17th August, 1899, to 30th June, 1902, at the rate of £10 per annum	10 0 0	Thos. Hickey	

Cancellation of Contract.
The undermentioned Contract has been cancelled, *viz.*:—
Contract No. 828, Service No. 845, Mrs. F. Fisher, £52 per annum, from 1st July, 1899.

General Post Office,
Melbourne, 16th August, 1899.

F. L. OUTTRIM,
Deputy Postmaster-General.

CONTRACTS ACCEPTED.—(Series 1899-1900.)

Serial No.	Purpose, No. of Tenders, and Particulars of Contract.	Amount.	Name of Contractor.	Charged against Vote or Fund.	Authorized according to Regulations on the date stated.
	MINES—	£ s. d.			
1177	Cutting track 399, from Sandy's Creek (at track 100) to Mitchelldale (at track 195). Length, 5 miles 76 chains. Deposit, £4 9s. (Agreement)	178 0 0	John Thornley (on behalf of unemployed)	Loans, 1899-1900	Hy. Foster. 11.8.99.
1178	Reclearing track 12, up the Mitchell River. (Agreement)	8 0 0	A. H. C. Ostler	Ditto	
1179	Reclearing track 34, from Cobungra to Freeburgh (known as Dungey's track). (Agreement)	2 0 0	John Lawler	Ditto	
1180	Widening and reclearing track 410, from Martin's Bridge to Alderman's Creek, along the Yarra River. Length, 3 miles 2 chains. Deposit, £1 8s. 6d.	28 10 0	Amos and Sons	Ditto	
	POST OFFICE—				
1181	Supply and delivery of thirty sets of spools, mounted for telephones. Deposit, £2	13 10 0	Morgan and Herbert	Telegraph 1899-1900 Lines	F. L. Outtrim, Deputy Postmaster - General. 17.8.99.
	RAILWAYS—				
1182	(3)—Manufacture and supply of steel fish-bolts and nuts as follows:—50 tons at £24 10s., and 50 tons at £25. Deposit, £247	Rates	M. Ferguson	Railway Stores Suspense Account, Act 1439/20	R. G. Kent, Secretary, by order of the Railways Commissioner. 16.8.99.
1183	(7)—Manufacture and supply of spiral springs. Deposit, £91	£ s. d. 1,001 9 2	J. K. Henderson	Ditto	
1184	(9)—Renewal of goods platform at Wahgunyah. Deposit, £26	259 7 4	E. Beardmore and Co.	Vote—Working Expenses, Maintenance, and Renewals	
1185	(5)—Removal of gatehouses, &c., at crossings, Nos. 17, near Murchison East, and 85, near Beechworth Junction, and re-erection at Beechworth Junction. Deposit, £11	106 5 0	W. Blackwood	Votes and Loans	
	VITICULTURAL EDUCATION—				
1186	Ploughing to a depth of twelve (12) inches about fifty (50) acres, more or less, of land at the College of Viticulture, Rutherglen, at £3 per acre	Rates	J. Sheridan	Act No. 1451. Treasury Bonds Loan Account, 1896, Item 8, Viticultural Education	W. McCulloch. 7.8.99.
	WORKS—				
1187	(5)—Alterations, repairs, and painting Police Station, Hamilton. Deposit, £8 13s.	£ s. d. 174 0 0	W. Smith	61/2/1. Police Buildings	W. McCulloch, for Commissioner of Public Works, 17.8.99.
1188	(2)—Erection of additions and new stables, curator's cottage, Horticultural Gardens, Burnley. Deposit, £16	327 0 0	Young Bros. ¹	61/17/7. Additions, &c., Curator's Quarters, Horticultural Gardens, Burnley	
1189	(11)—New laundry, Lunatic Asylum, Sunbury. Deposit, £297	5,946 0 0	W. R. Cooper ¹	Loan 1564, Act No. 1566. New Works, Lunatic Asylums	

¹ Fulfilled previous contracts satisfactorily.
Corrigendum.

Forage.—Contract No. 99/407, Gazette 99/691, for Forage at Balmoral, for name of contractor read H. L. Wood, in lieu of H. L. Woods gazetted.—T. M. CALLAN, 15.8.99.

Railways.—Contract No. 7622/1659/98-9, Gazette No. 111, J. R. Fisher—

Amount gazetted	£685 16 6
Amount final return	816 9 8
Extra to be gazetted	£130 13 2

—R. G. KENT, Secretary, by order of the Railways Commissioner. 16.8.99.

Melbourne, 18th August, 1899.

POLLING PLACES FOR MUNICIPAL ELECTIONS.

THE Governor in Council has, by Orders made on the 16th day of August, 1899, in pursuance of the provisions of section 116 of the Local Government Act 1890 (54 Vict. No. 1112), appointed the places named hereunder to be Polling Places for the Ridings of the Shires respectively specified, viz.:

Shire.	Riding.	Polling Place Appointed.	
Broadford	...	State School Comet Creek Sawmills	In addition to previous appointments
Karkaroc	South	Mechanics' Hall Beulah Jamieson's Coffee Palace Galaquil	
Omeo	Tongio	The Mechanics' Institute Stirling	In addition to previous appointments
South Gippsland	West	Dollar Mechanics' Institute	In lieu of Leishman's House Dollar previously appointed
Towong	Murray	Burrowye Homestead Burrowye	In addition to previous appointments
	Tallangatta	State School Cravenville	In addition to previous appointments
Tungamah	North-West	The Mechanics' Hall Cobram	In lieu of State School previously appointed
Woorayl	West	Public Hall Mount Eccles Geachville	In addition to previous appointments
		Public Hall Koorooman	In lieu of Mr. Robert Hull's residence Koorooman
	Mirboo	Mechanics' Institute Meeninyan	In lieu of the Mechanics' Institute Stoney Creek

W. McCULLOCH,
For the Commissioner of Public Works.

POLLING PLACE FOR MUNICIPAL ELECTIONS
ABOLISHED.

THE Governor, with the advice of the Executive Council, has, by an Order made on the 16th day of August, 1899, in pursuance of the provisions of section 116 of the *Local Government Act 1890* (54 Vict. No. 1112), abolished the place hereinafter mentioned as a Polling Place for the Shire of Numurkah viz. :—

Building adjoining Kaarimba Hotel, parish of Kaarimba.

W. McCULLOCH,

For the Commissioner of Public Works.

Public Works Office,
Melbourne, 16th August, 1899.

OPENING OF A MONEY ORDER OFFICE.

IT is hereby notified that from the 14th inst., a Money Order Office will be opened at

PITFIELD PLAINS.

F. L. OUTTRIM,

Deputy Postmaster-General.

Post Office and Telegraph Department,
Melbourne, 16th August, 1899.

OPENING OF A MONEY ORDER OFFICE.

IT is hereby notified that from the 1st September, 1899, a Money Order Office will be opened at

MATLOCK.

F. L. OUTTRIM,

Deputy Postmaster-General.

Post Office and Telegraph Department,
Melbourne, 16th August, 1899.

MANAGEMENT OF POST AND TELEGRAPH OFFICE,
NEWPORT.

OFFERS will be received until Twelve o'clock on Thursday, the 24th August, 1899, from persons willing to undertake the management of the Post and Telegraph Office, Newport, for a period of five years.

The successful applicant will be required to perform all duties in connexion with the Post and Telegraph Office, Money Order Office, and Savings Bank, Registrar of Births and Deaths, deliver letters and telegrams, clear the letter pillars, and convey mails between Post Office and Railway Station.

The business of the Department must be conducted in the present Post Office building which the successful tenderer will be allowed to occupy free of rent.

The telegraph business to be conducted by the Morse system (new code).

The amount per annum for which the above duties will be undertaken must be stated.

The successful applicant will be required to find guarantee to the extent of £250 in one of the insurance companies.

Full information may be obtained at the Chief Inspector's Office, General Post Office, Melbourne, where a detailed specification of the requirements may be seen.

Offers to be indorsed "Offer for Management of Post and Telegraph Office, Newport," and addressed to the Honorable the Postmaster-General, Melbourne. They may be deposited in the tender-box at the General Post Office, or, if sent by post, must be prepaid and registered.

The lowest or any offer will not necessarily be accepted.

F. L. OUTTRIM,

Deputy Postmaster-General.

Post Office and Telegraph Department,
Melbourne, 16th August, 1899.

MANAGEMENT OF POST AND TELEGRAPH OFFICE,
MERINO.

OFFERS will be received until Twelve o'clock on Tuesday, the 5th September, 1899, from persons willing to undertake the management of the Post and Telegraph Office, Merino, for a period of three or five years.

The successful applicant will be required to perform all duties in connexion with the Post and Telegraph Office, Money Order Office, and Savings Bank, and deliver letters and telegrams, clear the letter pillars, and convey mails between post office and railway station.

The business of the Department must be conducted in the present post office building, which the successful tenderer will be allowed to occupy free of rent.

The telegraph business to be conducted by the Morse system (new code).

The amount per annum for which the above duties will be undertaken must be stated.

The successful applicant will be required to find guarantee to the extent of £250 in one of the insurance companies.

Full information may be obtained at the Chief Inspector's Office, General Post Office, Melbourne, where a detailed specification of the requirements may be obtained.

Offers to be indorsed "Offer for Management of Post and Telegraph Office, Merino," and addressed to the Honorable the Postmaster-General, Melbourne. They may be deposited in the Tender-box at the General Post Office, or, if sent by post, must be prepaid and registered.

The lowest or any offer will not necessarily be accepted.

F. L. OUTTRIM,

Deputy Postmaster-General.

Post Office and Telegraph Department,
Melbourne, 11th August, 1899.

TEMPORARY BOND.

THE Governor in Council has, by an Order made on the 16th day of August, 1899, in pursuance of the provisions of section 16 of the *Customs Act 1890*, directed that the

GROUPS OF THE ROYAL AGRICULTURAL SOCIETY OF VICTORIA, situate at Flemington,

be a Temporary Bond for the warehousing of goods subject to *ad valorem* duties during the currency of the show about to be held on such grounds by such society.

R. W. BEST,

Commissioner of Trade and Customs.

Department of Trade and Customs,
Melbourne, the 16th August, 1899.

NOTICES TO MARINERS.—NEW ZEALAND.

THE following Notices to Mariners, which have been received from the Marine Department, Wellington, are published for general information.

H. N. P. WOLLASTON,

Secretary for Trade and Customs.

Department of Trade and Customs,
Melbourne, 14th August, 1899.

(Extract from *New Zealand Gazette*, 27th July, 1899.)

[No. 21 of 1899.]

ALTERATION OF POSITION OF BAR BUOY, NELSON HARBOR,
NEW ZEALAND.

REFERRING to Notice to Mariners No. 33 of 1898, published by this Department on the 13th October, 1898, it is hereby notified that, owing to additional shoaling at the entrance to Nelson Harbor, the bar buoy has been further removed half a cable to the eastward, where there is a depth of 5 feet at low water, ordinary spring tides. With the bell buoy and Sands Beacon in line, nothing open to the westward, the depth of water indicated by signal from the flagstaff will be found, and will lead nearly a third of a cable east of the bar buoy.

The following bearings will locate the buoy in its new position :—

Arrow Rock, S. E. $\frac{1}{4}$ S. magnetic;
Magazine, N. E. $\frac{1}{4}$ E. magnetic.

Charts, &c., affected—Admiralty Charts Nos. 2185, 2616, or Sheet vii.; *New Zealand Pilot*, Chapter v., pages 225 to 229.

WM. HALL-JONES.

Marine Department,
Wellington, N. Z., 20th July, 1899.

(Extract from *New Zealand Gazette*, 27th July, 1899.)

[No. 22 of 1899.]

GREAT BARRIER ISLAND, PORT ABERCROMBIE.—ROCK IN
CHANNEL BETWEEN PETER ISLAND AND NEXT ISLAND TO
WESTWARD.

THE Senior Naval Officer in New Zealand has notified that H.M.S. *Ringdove* reports the existence of a rock with 8 feet of water on it at low water, ordinary spring tides, in the middle of the channel between Peter Island and the next island to the westward of Peter Island, Port Abercrombie, Great Barrier Island, in the following position :—

Separation Point, 28° 22' N. E. extreme Sugarloaf Islands, N. E. extreme of Sugarloaf Island, 40° 16' N. E. extreme of island west of Peter Island.

Charts, &c., affected—Nos. 2559 and 2443; *New Zealand Pilot*, page 120.

WM. HALL-JONES.

Marine Department,
Wellington, N. Z., 24th July, 1899.

(Extract from *New Zealand Gazette*, 27th July, 1899.)

[No. 23 of 1899.]

WESTPORT HARBOR LIGHTS AND DAY AND NIGHT SIGNALS.

THE Westport Harbor Board have notified that on and after the 20th August, 1899, the following harbor lights and day and night signals will be shown for the purposes mentioned in place of the lights and signals now exhibited :—

Day Signals.

The beacons erected on dolphins on the west side of the Buller River mark the fairway for crossing the bar and leading up the river. The front beacon (white) is 30 feet high, and 600 feet seaward of the back beacon, which is 50 feet high. The back beacon has a black band across the centre, and is surmounted by a disc. These beacons, when kept in line, bear S. 25° E. magnetic, and lead up the river until approaching the lagoon, when a course may be steered for the wharfs or coal-staiths. All the beacons now in use will be discarded.

Harbor Lights and Night Signals.

Fairway lights for entering the harbour—Two red lights shown on the beacons bearing S. 25° E. magnetic. These lights are to be kept in line until the bright light on the east training-wall changes to green, when a course may be shaped for the wharfs or coal-staiths. The seaward end of the coal-staiths is marked by a red light 36 feet above high water, spring tides. The extreme ends of the training-walls are marked by bright lights.

Charts, &c., affected—Admiralty Chart No. 2616; *New Zealand Pilot*, Chapter ix., page 398.

WM. HALL-JONES.

Marine Department,
Wellington, N. Z., 26th July, 1899.

NOTICE TO MARINERS.—TASMANIA.

THE following Notice to Mariners, which has been received from the Marine Board, Hobart, is published for general information.

H. N. P. WOLLASTON,
Secretary for Trade and Customs.

Department of Trade and Customs,
Melbourne, 17th August, 1899.

GOVERNMENT NOTICE.

[No. 317.]

His Excellency the Administrator of the Government directs the publication of the following Notice to Mariners for general information.

By His Excellency's command.

E. N. C. BRADDON,
Treasurer.

Treasury, Hobart,
14th August, 1899.

LIGHT FOR CAPE SORELL.

With reference to the preliminary notice issued by this Board, dated 7th March, 1899, it is hereby notified that on and after the 2nd day of October, 1899, a light will be exhibited from a light-house erected on Cape Sorell, at the entrance to Macquarie Harbor, the position and characteristics of such light being as follow:—

The light-house is situated on the outer end of Cape Sorell in latitude 42° 11' S. and longitude 145° 10' 30" E., approximately.

It is a Second Order Dioptric Light showing white and red flashes with eclipses. White flash visible 3 seconds, and eclipse 19½ seconds. Red flash visible 3 seconds, and eclipse 19½ seconds. The apparatus shows four white and four red flashes and eight eclipses in a complete revolution of 3 minutes.

The light is fixed in a circular brick tower, painted white, the height of which to base of lantern is 100 feet. Height of focal plane of light above sea-level 186 feet; and allowing 15 feet for height of the eye of mariner above sea-level, the light will be visible as follows:—White, 20 miles; red, 12 miles in clear weather; and at a lesser distance according to the state of the atmosphere.

Arc of visibility, all round, as far as the land will allow.

J. W. EVANS,
Master Warden.

Marine Board Office,
Hobart, 12th August, 1899.

VITAL STATISTICS.

RETURN OF THE BIRTHS AND DEATHS REGISTERED IN BALLARAT AND SUBURBS DURING THE MONTH OF JULY, 1899.

THE births of 65 boys and 54 girls, or in all of 119 children, were registered in Ballarat and Sebastopol during the month of July. Of these, 47 occurred in Ballarat East, 67 in Ballarat West, and 5 in Sebastopol; included were 10 illegitimate births and 1 case of twins. In the previous month the births numbered 106, viz., 55 of boys and 51 of girls.

The deaths registered in July numbered 69, viz., 43 of males and 26 of females. The births thus exceeded the deaths by 50. In June, the recorded deaths numbered 68; in July, 1898, they numbered 81; in July, 1897, they numbered 46; in July, 1896, they numbered 60; in July, 1895, they numbered 75; in July, 1894, they numbered 62; in July, 1893, they numbered 112; in July, 1892, they numbered 43; in July, 1891, they numbered 59; in July, 1890, they numbered 57; and in July, 1889, they numbered 63.

The following table shows the deaths which took place in Ballarat East, Ballarat West, Sebastopol, and the Suburban Districts, distinguishing also the sexes and persons under and over five years of age:—

DEATHS IN EACH DISTRICT, JULY, 1899.

Districts.	Males.			Females.		
	Under Five Years.	Over Five Years.	Total.	Under Five Years.	Over Five Years.	Total.
Ballarat East ...	2	9	11	3	7	10
Ballarat West ...	5	26	31	2	13	15
Sebastopol...	1	1	...	1	1
Total	7	36	43	5	21	26
Daily Average ...	·23	1·16	1·30	·16	·68	·84

The deaths occurred in the following proportions:—Males, 62 per cent.; females, 38 per cent.; under five years, 17 per cent.; over five years, 83 per cent. In the previous month these proportions were:—Males and females, 57 and 43 per cent.; under and over five years, 19 and 81 per cent. respectively.

Eighteen deaths, or 26 per cent. of the total number registered, occurred in public institutions, viz.:—Ballarat Hospital, 8; Benevolent Asylum, 4; Gaol, 1; Lunatic Asylum, 5.

The following table shows the causes of the deaths of persons of both sexes registered in Ballarat and Sebastopol during the No. 69.—AUGUST 18, 1899.—2.

month of July, separating those under from those over five years of age; also showing the proportions per cent. of deaths from each class of disease:—

DEATHS FROM EACH CAUSE, JULY, 1899.

Classes.	Under Five Years.	Over Five Years.	Total.	Proportions per cent.
I. Specific Febrile or Zymotic diseases ...	2	2	4	5·80
II. Parasitic diseases	1	1	1·45
III. Dietic diseases	1	1	1·45
IV. Constitutional diseases	9	9	13·04
V. Developmental diseases ...	2	3	5	7·24
VI. Local diseases ...	4	37	41	59·42
VII. Violence	4	4	5·80
VIII. Ill-defined or not Specified Causes ...	4	...	4	5·80
Total	12	57	69	100·00

CLASS I.—SPECIFIC FEBRILE OR ZYMOTIC DISEASES.

Sub-class 1. *Miasmatic diseases*.—Influenza, 1; whooping-cough, 2.

" 2. *Diarrhoeal diseases*.—Diarrhoea, 1.

CLASS II.—PARASITIC DISEASES.

Hydatids, 1.

CLASS III.—DIETIC DISEASES.

Starvation, 1.

CLASS IV.—CONSTITUTIONAL DISEASES.

Cancer, malignant disease, 6; phthisis, 3.

CLASS V.—DEVELOPMENTAL DISEASES.

Premature birth, 2; old age, 3, at the following ages:—73, 80, and 81.

CLASS VI.—LOCAL DISEASES.

Sub-class 1. *Diseases of the nervous system*.—Apoplexy, 2; insanity (general paralysis of insane), 5; convulsions, 2; others, 1.

" 3. *Diseases of the circulatory system*.—Endocarditis, valvular disease, 2; hypertrophy of heart, 2; angina pectoris, 1; syncope, 3; senile gangrene, 1; heart disease (undefined), 4.

" 4. *Diseases of the respiratory system*.—Emphysema, 1; bronchitis, 3; pneumonia, 4; congestion of lungs, 1.

" 5. *Diseases of the digestive system*.—Sore throat, 1; enteritis, 1; ileus, 1; cirrhosis of liver, 1.

" 7. *Diseases of the urinary system*.—Uræmia, 2; suppression of urine, 1; diseases of bladder and of prostate, 1.

" 8. *Diseases of the organs of generation*.—Ovarian disease, 1.

CLASS VII.—VIOLENCE.

Sub-class 1. *Accident or negligence*.—Fractures, 1; burn, 3.

CLASS VIII.—ILL-DEFINED AND NOT SPECIFIED CAUSES.

Debility, atrophy, inanition, 3; abscess, 1.

As compared with the corresponding month of the preceding year, deaths from cancer rose from nil to 6; those from diseases of the circulatory system from 9 to 13; those from diseases of the urinary system from nil to 4; and those from violence from 1 to 4. On the other hand, deaths from measles fell from 11 to nil; those from diphtheria from 3 to nil; those from phthisis from 5 to 3; and those from diseases of the respiratory system from 20 to 9.

JAMES J. FENTON,
Assistant Government Statist.

Office of the Government Statist,
Melbourne, 10th August, 1899.

Local Government Elections Act 1896.

HOURS OF POLLING IN THE SHIRE OF MEREDITH.

At Government House, Melbourne, the sixteenth day of August, 1899.

PRESENT:

His Excellency the Governor.

Sir George Turner	Sir Henry Cuthbert
Mr. Isaacs	Mr. Williams
Mr. Peacock	Mr. Foster
Mr. Gavan Duffy	Mr. McCulloch
Mr. Best	Mr. Williamson.

IN pursuance of the provisions of the *Local Government Elections Act 1896* (60 Vict. No. 1449), His Excellency the Governor, with the advice of the Executive Council and in compliance with the petition of the Council of the Shire of Meredith, doth by this Order declare that five o'clock in the afternoon shall be the time for closing the poll at any contested municipal election of councillors within the said shire.

And the Honorable William McCulloch, Her Majesty's Minister of Defence for Victoria, shall give the necessary directions herein accordingly.

THOS. BRISBANE,
Acting Clerk of the Executive Council.

Water Act 1890.
CASTLEMAINE AND BENDIGO WATER SUPPLY DISTRICT.— VALUATION OF LANDS AND TENEMENTS FOR MAKING WATER RATE, 1899-1900.

At the Executive Council Chamber, Melbourne, the thirty-first day of July, 1899.

PRESENT:

His Excellency the Governor.

Sir George Turner Mr. Williamson.
 Mr. Peacock

WHEREAS by Part V. of the *Water Act 1890* (54 Vict. No. 1156) it is amongst other things enacted that the Governor in Council may from time to time make, alter, and rescind rules, regulations, and orders for prescribing rates of charges for the use of the water supplied from any works constructed under the authority of Division 2 of the said Part of the said Act, and the manner and conditions in and upon which such water shall be used, and for determining the limits of the district to be rated for any such works, and for making and levying a water rate upon all or some of the lands and tenements within such district (except hospitals, benevolent institutions, buildings used exclusively for public charitable purposes, churches, chapels, and other buildings used exclusively for public worship, the dwellings of ministers of religious denominations, and buildings used as schools and receiving aid from the Government or otherwise of a public character), and for fixing the amount of such water rate, and the mode and conditions of levying and collecting the same, and generally for any or all of the purposes for which the Board of Land and Works is empowered by Division 1 of the said Part of the said Act to make by-laws relating to water supply: Now therefore His Excellency the Governor of Victoria, with the advice of the Executive Council thereof, doth hereby order that the valuation of lands and tenements within the Castlemaine and Bendigo (Sandhurst) District (Item 1 of the Seventh Schedule to the *Water Act 1890* aforesaid), for the purpose of making and levying a water rate during the financial year 1899-1900, shall be the valuation of such lands and tenements during the municipal year 1898-9 by the corporation or council of any town, borough, or shire in which such lands or tenements are situated.

And the Honorable Henry Foster, Her Majesty's Minister of Mines and Water Supply for Victoria, shall give the necessary directions herein accordingly.

THOS. BRISBANE,
 Acting Clerk of the Executive Council.

V I C T O R I A N R A I L W A Y S .

HOLIDAY EXCURSION TICKETS.

Holiday Excursion tickets, available for return till the following Monday, will be issued by last trains on Fridays and by all trains on Saturdays, to and from all stations outside a radius of 9 miles of each other, provided the return journey can be completed within the time for which the ticket is available. These tickets are also issued by the following trains from Melbourne on Fridays:—Bendigo line, 4.50 p.m.; Ballarat line, 4.40 p.m.; Warrambool and Queenscliff lines, 4.15 p.m.; Seymour line, 5.15 p.m.; Bairnsdale line, 4.30 p.m.; Frankston line, 5.30 p.m.; and by the 6.8 p.m. train from Frankston to Melbourne.

COWES AND SAN REMO REDUCED FARES.

Combined rail and steamer return tickets to Cowes and San Remo will be issued at the following reduced fares:—

From—	To Cowes.		To San Remo.	
	1st Class.	2nd Class.	1st Class.	2nd Class.
Melbourne	10 6	8 0	14 6	12 0
Geelong	19 6	14 0	23 6	18 0
Ballarat	25 6	18 0	29 6	22 0
Bendigo	31 0	22 0	35 0	26 0

Tickets available for return for three months. Three days break of journey allowed in Melbourne each way on tickets from Geelong, Ballarat, and Bendigo. These fares will also be granted to passengers from Cowes and San Remo to Melbourne.

AUSTRALASIAN SHEEP BREEDER'S SHOW AND ROYAL AGRICULTURAL SOCIETY'S SHOW.

Tickets at Holiday Excursion Fares, available for return till 18th September inclusive, will be issued from all stations (suburban excepted) to Melbourne by all trains (express included) from 25th August till 9th September inclusive.

ROYAL AGRICULTURAL SOCIETY'S SHOW EXHIBITS.

From 29th August till 5th September inclusive exhibits will be received at any railway station for conveyance to the above show direct to the railway platform at the Show Grounds. Exhibits will be unloaded at that platform between the hours of 8 a.m. and 5 p.m. daily. The Show Grounds platform will be closed for public business after 6 p.m. on Thursday, 14th September.

V. R. C. RACES AT FLEMINGTON RACE-COURSE.

On Saturday, 19th August, trains will run as required from 12 noon till 2 p.m., and at 2.15 p.m. The usual arrangements as to entrance of passengers will be carried out.

BENALLA AND BENDIGO TRAINS.

On Saturday, 19th August, passengers for the 12.5 p.m. train to Benalla, and the 12.15 p.m. train to Bendigo, will be booked at and enter by the gate in Spencer-street next Collins-street.

SANDOWN PARK RACES.

On Tuesday, 22nd August, trains stopping at Caulfield will leave Flinders-street for Race-course platform at 12.18, 1.7, 1.27, and 1.45 p.m., and return after the races. The 12.18 p.m. going and the last special returning will stop at Oakleigh. Race fares as usual. For further particulars see posters at stations.

ASPENDALE PARK RACES.

On Tuesday, 29th August, trains stopping at Caulfield will leave Flinders-street for Race-course platform at 12.4, 12.55, 1.7, and 1.40 p.m., and return after the races. The 1.10 p.m. ordinary train will not stop at Aspendale Park. Race fares as usual. For further particulars see posters at stations.

PROPOSED CENTRAL PASSENGER STATION.

Designs are invited till 22nd December next for station buildings, approaches, roofs over station, &c., at Flinders-street. Particulars at the Contractors' Room, Railway Offices, Spencer-street.

(By order) R. G. KENT, Secretary.

CEMETERIES ACCOUNTS.

ACCOUNTS of Trustees of Cemeteries, published in pursuance of the provisions of section 32 of the *Cemeteries Act 1890*.

BULLA PUBLIC CEMETERY.

1st January to 31st December, 1898.

RECEIPTS.	
Fees for graves, &c.	£21 11 0
Balance	4 10 10
	£26 1 10
EXPENDITURE.	
Balance	£5 8 4
Salaries	10 0 0
Works	0 6 0
Grave-digging	10 7 6
	£26 1 10

J. F. MOUNSEY,
 JOSEPH D. STARKIE,
 JOHN DUNCAN,
 WILLIAM DILLON,
 Trustees.

Declared at Bulla the 24th day of July, 1899, before A. McDougall, J.P.

ELMHURST PUBLIC CEMETERY.

1st January to 31st December, 1897.

RECEIPTS.	
Balance	£55 17 5
Fees for graves, &c.	10 0 0
	£65 17 5
EXPENDITURE.	
Salaries	£6 10 0
Office expenses	0 8 3
Works	6 16 9
Balance	52 2 5
	£65 17 5

SAML. RANSON,
 SAMUEL PIERCE,
 WILLIAM WEBSTER,
 Trustees.

Declared at Elmhurst the 2nd day of July, 1898, before JAMES WISE, J.P.

ELMHURST PUBLIC CEMETERY.

1st January to 31st December, 1898.

RECEIPTS.	
Balance	£52 2 5
Fees for graves, &c.	12 12 6
Interest	1 4 0
	£65 18 11
EXPENDITURE.	
Salaries	£2 12 6
Office expenses	0 6 0
Balance	63 0 5
	£65 18 11

SAML. RANSON,
 ADAM GLEISNER,
 SAMUEL PIERCE,
 Trustees.

Declared at Elmhurst the 8th day of June, 1899, before JAMES WISE, J.P.

KATAMATITE PUBLIC CEMETERY.

19th September to 31st December, 1897.

RECEIPTS.		
Balance from old trust	...	£3 10 0
Fees for graves, &c.	...	5 15 0
		£9 5 0
EXPENDITURE.		
Office expenses	...	£1 8 6
Grave-digging	...	1 10 0
Balance	...	6 6 6
		£9 5 0

EDWARD GOULDSON,
GEORGE WRIGHT,
P. H. DEVENISH,
Trustees.

Declared at Katamatite the 28th day of March, 1898, before
HENRY C. MOORE, J.P.

KATAMATITE PUBLIC CEMETERY.

1st January to 31st December, 1898.

RECEIPTS.		
Balance	...	£6 6 6
Fees for graves, &c.	...	35 0 0
		£41 6 6
EXPENDITURE.		
Office expenses	...	£2 13 1
Works	...	9 11 8
Grave-digging	...	6 2 6
Balance in Bank of Australasia	...	22 19 3
		£41 6 6

GEORGE WRIGHT,
EDWARD GOULDSON,
P. H. DEVENISH,
Trustees.

Declared at Katamatite the 16th day of June, 1899, before
HENRY C. MOORE, J.P.

MOUNT COLE PUBLIC CEMETERY.

1st January, to 31st December, 1898.

RECEIPTS.		
Balance	...	£4 7 11
Fees for graves, &c.	...	5 0 0
		£9 7 11
EXPENDITURE.		
Office expenses	...	£0 0 5
Balance	...	9 7 6
		£9 7 11

JOHN TAIT,
ISAAC PADGETT,
A. MCGUINNESS,
Trustees.

Declared at Ararat the 22nd day of June, 1899, before
G. W. H. GRANO, J.P.

QUONTONG PUBLIC CEMETERY.

1st January to 31st December, 1898.

RECEIPTS.		
Balance	...	£1 1 4
Fees for graves, &c.	...	1 1 0
		£2 2 4
EXPENDITURE.		
Works	...	£2 0 0
Balance	...	0 2 4
		£2 2 4

ERNST G. KOENIG,
WILHELM RUDOLPH,
JOHN BOLWELL,
Trustees.

Declared at Horsham the 11th day of March, 1899, before
JAMES CARROLL, J.P.

WARBURTON PUBLIC CEMETERY.

1st January to 31st December, 1898.

RECEIPTS.		
Balance	...	£3 11 9
Fees for graves, &c.	...	2 0 0
Balance due Council	...	41 2 6
		£46 14 3

EXPENDITURE.

Balance due to Council	...	£41 2 6
Salaries	...	1 0 0
Grave-digging	...	1 10 0
Balance	...	3 1 9
		£46 14 3

JOHN C. WILDMAN,
F. A. SARGEANT,
GEORGE TULLOCH,
Trustees.

Declared at Warburton the 25th day of July, 1899, before
M. RYAN, J.P.

WATERLOO PUBLIC CEMETERY.

1st January to 31st December, 1898.

RECEIPTS.		
Balance	...	£2 0 6
Fees for graves, &c.	...	11 7 0
		£13 7 6

EXPENDITURE.

Salaries	...	£3 3 0
Office expenses	...	0 5 0
Works	...	4 12 0
Grave-digging	...	3 7 0
Auditors' fees	...	0 5 0
Balance	...	1 15 6
		£13 7 6

MICHAEL FLYNN,
his
JOHN x ROBINSON,
mark
GEORGE SIMONS,
Trustees.

Declared at Waterloo the 7th day of April, 1899, before C. J.
LEADBEATER, J.P.

SEA LAKE PUBLIC CEMETERY.

RULES AND REGULATIONS.

IN pursuance of the powers conferred by the *Cemeteries Act 1899*, the Trustees of the Sea Lake Public Cemetery make the following Rules and Regulations (that is to say):—

1. These Rules and Regulations shall come into force immediately after their publication in the *Government Gazette*, and from and after such publication all rules and regulations heretofore made shall be and are hereby rescinded.

2. The office of the Trust shall be open daily (Sunday, Christmas Day, and Good Friday excepted) from Ten a.m. to Four p.m.

3. All fees and charges shall be paid when applications are made or orders are given.

4. Any person desiring ground for a private grave shall apply to the trustees therefor, who, if the application is approved and the prescribed fees are paid, will issue a burial right (Schedule B) which shall give the holder and his representatives the exclusive right of burial or interment in the portion of ground allotted thereby as a family or private burial place, and the right on obtaining the permission of the trustees, as hereafter mentioned, to erect and maintain any monument, cenotaph, tablet, or other erection therein.

5. Any person desiring to construct a vault, grave, tombstone, or other erection shall apply to the trustees for permission to do so, and submit a plan or drawing with a copy of any proposed inscription or epitaph, and no such erection shall be made without the written approval of the trustees.

6. No interment shall be permitted until an application has been made, the particulars required in the form Schedule A given, an order obtained, and a certificate from a coroner, justice of the peace, or registrar of deaths has been delivered to the secretary (gatekeeper or sexton).

7. Application for an order for interment shall be made at least eight working hours before the time fixed for the burial.

8. No coffin shall be buried within 4 feet of the ordinary level of the ground unless it contains the body of a child under twelve years, when it shall be not less than 3 feet below that level, and a layer of earth at least 1 foot thick shall be left undisturbed above and around any coffin previously buried in the same grave.

9. The hours for burial shall be—On week days, September to April inclusive, Ten a.m. to Six p.m.; May to August inclusive, Ten a.m. to Five p.m. On Sundays throughout the year from Eight to Ten a.m., or from Two to Five p.m.

10. No re-interment or removal from another cemetery or another grave will be permitted until there be submitted a certified copy of the original certificate of the coroner, justice of the peace, or registrar of deaths, and the licence for disinterment of the Minister of the Crown authorized in that behalf.

11. The trustees will cause all ordinary graves to be dug; but any person having paid the fee for a private grave and requiring a brick grave or vault shall be permitted to construct the same subject to the approval of the trustees, but every coffin placed therein shall be bricked in, cemented, and covered by a slab of stone, slate, or iron, securely cemented.

12. No private grave shall be re-opened, or any interment permitted therein, without the consent, in writing, of the person entitled to give the same.

13. No person employed by the trustees shall accept any gratuity whatever in the discharge of his duty, nor shall be

allowed to be pecuniarily interested in any work in the cemetery other than that for which he receives payment or for which he has special authority from the trustees.

14. The cemetery shall, unless otherwise ordered, be open to the public from Seven a.m. to sunset daily throughout the year.

15. No person shall be permitted to pluck any flower, or take any tree, shrub, or plant from the cemetery, unless with the previous authority of the trustees.

16. No smoking shall be allowed nor any firearms discharged within the cemetery.

17. No dogs shall be allowed within the cemetery.

JASPER PORTER,
R. W. HANNON, } Trustees.
RICHARD GEORGE, }

SCHEDULE A.—RULE 6.

No. Cemetery.
Answers to be written to the following questions at the time of applying for order:—

1. Name of deceased?
2. Wife or child of?
3. Age?
4. Late residence?
5. Occupation?
6. What denomination?
7. Number of grave on plan? Section No.
8. Day of the funeral?
9. What hour, and if usual or extra?
10. If first, or what other interment?
11. Nature of disease or supposed cause of death?

Signature of	Representative.
Order given this day of 18 at o'clock.	£
Grave	...
Sinking	...
Interment fee	...
Extra-fee	...
Order received this day of 18 at o'clock.	Secretary. Sexton.

SCHEDULE B.—RULE 4.

BURIAL RIGHT.

No. On the application of of and upon payment of the sum of pounds shillings, as per order No. issued the Trustees of the Cemetery do hereby sell and grant unto the said the exclusive right of burial in that piece of ground feet long by feet broad, lying within the portion of the cemetery appropriated for burials, and marked No. Compartment on the map or plan of the cemetery kept by the trustees as a family or private burial place for the sole and separate use of the said and h representatives. Provided always and it is hereby declared that this grant is made subject to the terms and conditions following, viz.—First—That the said piece of ground shall be kept and used by the said or h representatives solely as a burial place. Second—That the said and h representatives shall in the use of the said piece of ground and access thereto be subject in every respect to such rules and regulations as the trustees of the said cemetery may from time to time make, and shall not be entitled to exercise the right to bury or inter therein except on payment of such fees as may from time to time be legally demanded according to the scale of fees published as the Act directs.

Given under our hands at in the colony of Victoria, this day of A.D. 18

Trustees.
Signed by the above trustees in the presence of—
Secretary.

Approved by the Governor in-Council the 16th August, 1899.

THOS. BRISBANE,
Acting Clerk of the Executive Council.

Land Acts.

APPLICATIONS FOR LICENCES NOT GRANTED.

It is hereby notified that the following Applications for Licences have not been granted:—

No.	Name of Applicant.	Area.	Parish:
		A. E. P.	
	Under Section 42 of the Land Acts 1890 and 1891:		
478	Edward Delahunty	100 0 0	Boonderoot
	Under Section 49 of the Land Acts 1890 and 1891.		
5994	Walter H. Serle, jun.	318 0 0	Kinglake

R. W. BEST,
Commissioner of Crown Lands and Survey.

Department of Lands and Survey,
Melbourne, 16th August, 1899.

APPROACHING LAND SALES.

SALES of Crown Lands in Fee simple to be held at the undermentioned places and dates, viz.:

	No. of Gazette.
Euroa—Friday, 8th September ...	65
Melbourne—Tuesday, 12th September ...	67
Nunmurkah—Friday, 22nd September ...	*65, 67
Orbost—Wednesday, 27th September ...	67
Salc—Tuesday, 12th September ...	65
Shepparton—Friday, 22nd September ...	67
Tungamah—Thursday, 7th September ...	65

* Detailed particulars published in this number of Gazette.
Lands and Survey Office, Melbourne.

LANDS TEMPORARILY RESERVED FROM SALE, ETC.

IN pursuance of the provisions of the Land Act 1890 (54 Vict. No. 1106, § 10 and 13) and the Education Act 1890 (54 Vict. No. 1086, § 4): Notice is hereby given that the Governor, with the advice of the Executive Council, has, by Orders made on the 16th day of August, 1899, reserved, temporarily, from sale and leasing, and from having a licence granted in respect thereof, and has also (unless where otherwise specified) excepted from occupation for mining purposes or for residence or business under any miner's right or business licence, in pursuance of section 10 of the Land Act 1890 aforesaid, the lands hereinafter described, viz.:

ALBERTON EAST.—Site for a Night-soil Depot, also excepted from occupation for residence or business under any miner's right or business licence.—Nine acres three roods thirty-eight perches, county of Buln Buln, parish of Alberton East, being part of allotment 680: Commencing at the south angle of the allotment; bounded thence by allotments 43 and 44 bearing N. 42° 0' W. ten chains; thence by lines bearing respectively N. 45° 30' E. ten chains and S. 42° 0' E. ten chains; and thence by allotment 68A bearing S. 45° 30' W. ten chains to the point of commencement.—(A.14(?) (94.P.38715).

ALLAMBE.—Site for a State School (Application No. 3195), also excepted from occupation for mining purposes or for residence or business under any miner's right or business licence.—Two roods, county of Buln Buln, parish of Allambee, being part of allotment 900: Commencing at a point bearing S. 38 17' W. fourteen chains seventeen links and N. 42° 24' W. seven chains fifty-five links and a half from the north angle of allotment 900; bounded thence by a road bearing N. 42° 24' W. two chains fourteen links and a half; thence by a road bearing S. 52° 21' W. two chains twenty-five links; and thence by lines bearing respectively S. 37° 39' E. two chains fourteen links and N. 52° 21' E. two chains forty-two links and a half to the point of commencement.—(A.177(?) (98.C.7605).

CROWLANDS.—Site for Supply of Gravel, also excepted from occupation for residence or business under any miner's right or business licence.—Nine acres three roods thirty-nine perches, county of Kara Kara, town of Crowlands: Commencing at a point bearing S. 40° 46' W. four chains seventy-seven links from the north angle of suburban allotment E; bounded thence by the said allotment bearing S. 40° 46' W. eleven chains fifty-four links; and thence by lines bearing respectively N. 44° 11' W. nine chains, N. 40° 46' E. ten chains seventy-five links, and S. 49° 14' E. eight chains ninety-six links and a half to the point of commencement.—(C.324(?) (98.C.8025).

BROADMEADOWS.—Site for Cricket and other purposes of Public Recreation, in addition to and adjoining the site temporarily reserved therefor by Order of the 16th October, 1890, also excepted from occupation for residence or business under any miner's right or business licence.—One rood thirty-six perches, county of Bourke, town of Broadmeadows: Commencing at the north-west angle of the Police reserve; bounded thence by that reserve bearing south one chain forty-nine links; thence by lines bearing respectively S. 70° 0' W. two chains four links and N. 20° 0' W. three chains forty links; and thence by the existing reserve bearing S. 46° 19' E. one chain forty-six links and east two chains two links and a half to the point of commencement.—(B.447) (99.C.9874).

CAMBACANYA.—Site for a State School (Application No. 3516), also excepted from occupation for mining purposes or for residence or business under any miner's right or business licence.—Two acres, county of Karkaroc, parish of Cambacanya, being part of mallee allotment 6726: Commencing at the south-west angle of the allotment; bounded thence by a road bearing north five chains; thence by lines bearing respectively east four chains and south five chains; and thence by a road bearing west four chains to the point of commencement.—(98-99/234) (98.C.7858).

COLQUHOUN.—Site for a State School (Application No. 3450), also excepted from occupation for mining purposes or for residence or business under any miner's right or business licence.—One acre, county of Tambo, parish of Colquhoun, being part of allotment 100: Commencing at the northernmost angle of the allotment; bounded thence by a road bearing S. 60° 12' E. two chains eight links; thence by lines bearing respectively S. 45° 30' W. five chains twenty-eight links and N. 44° 30' W. two chains; and thence by a road bearing N. 45° 30' E. four chains seventy-two links to the point of commencement.—(C.383(?) (98.C.7152).

MANSFIELD.—Site for Water Supply purposes, also excepted from occupation for residence or business under any miner's right or business licence.—Two roods ten perches, more or less, county of Delatite, town of Mansfield, being the portions of sections 6 and 7 situate north of Ford's Creek.—(M.35(?) (99.C.9054).

SANDHURST.—Land reserved for a Road, also excepted from occupation for mining purposes or for residence or business under any miner's right or business licence.—Two roods seven perches and a half, county of Bendigo, parish of Sandhurst: Commencing at a point bearing S. 40° 40' E. one chain sixteen links and three-tenths from the south-east angle of allotment 264 of section H; bounded thence by lines bearing respectively S. 4° 43' E. four chains sixty-nine links and four-tenths, S. 7° 1' W. one chain ninety-two links and three-tenths, S. 38° 5' W. two chains thirty links, S. 8° 6' W. two chains nineteen links and eight-tenths, S. 26° 54' W. three chains ninety-eight links and three-tenths, S. 63° 6' E. fifty links, N. 26° 54' E. four chains six links and six-tenths, N. 8° 6' E. two chains fourteen links and seven-tenths, N. 38° 5' E. one chain seventy-two links and four-tenths, N. 7° 1' E. two chains fifty-eight links, and N. 4° 43' W. four chains forty-three links and eight-tenths; and thence by Spring Gully-road bearing N. 40° 40' W. thirty-four links to the point of commencement.—(S.369n⁽¹⁾) (99.C.9607).

R. W. BEST,
Commissioner of Crown Lands and Survey.
Lands and Survey Office,
Melbourne, 16th August, 1899.

PROPOSED REVOCATION OF THE TEMPORARY RESERVATION OF LANDS.

IN pursuance of the provisions of the *Land Act 1890* (54 Vict. No. 1106, § 10 and 13): Notice is hereby given that it is the intention of the Governor, with the advice of the Executive Council, to revoke the temporary reservations of the lands hereinafter referred to, viz.:—

The following Notice was gazetted 1^o on 4 August, pursuant to Order of 31 July, 1899.

QUAMBATOOK.—The temporary reservation, by Order of the 19th March, 1894, of three acres one rood seven perches of land in the township of Quambatook, being allotment 15, as a site for Public purposes, is about to be revoked.—(Q.37n) (98.C.8630).

The following Notices were gazetted 1^o on 18 August, pursuant to Orders of 16 August, 1899.

CHARLTON EAST.—The temporary reservation, by Order of the 12th June, 1882, of one hundred and twenty-seven acres two roods twenty-one perches of land in the parish of Charlton East, being allotment 1B of section D, as a site for Conservation of Water, is about to be revoked so far as regards the portion thereof hereinafter described, viz.:—Ninety-two acres, more or less: Commencing at the north-west angle of the site: bounded thence by allotment 14 bearing S. 0° 3' W. twenty-eight chains twenty-eight links; thence by lines bearing respectively east twelve chains and south about ten chains fifty links to a creek; thence by that creek south-easterly to the road forming portion of the east boundary of the parish; thence by the said road bearing north to allotment 14 aforesaid; and thence by that allotment bearing N. 89° 57' W. twenty-five chains to the point of commencement.—(C.378⁽²⁾) (99.C.9492).

GOWANGARDIE.—The temporary reservation, by Order of the 5th April, 1887, of thirty-two acres one rood twenty seven perches of land in the parish of Gowangardie, as a site for Water Supply purposes, is about to be revoked.—(G.185⁽⁴⁾) (98.C.7719).

KEWELL EAST.—The temporary reservation, by Order of the 14th December, 1885, of one hundred and seventy-eight acres nine perches of land in the parish of Kewell East, as a site for Watering purposes, is about to be revoked.—(K.127⁽¹⁵⁾) (98.C.8053).

LANGULAC.—The temporary reservation, by Order of the 18th May, 1889, of one hundred and six acres three roods sixteen perches of land in the parish of Langulac, being allotment C of section 17, as a site for Camping and Watering purposes, is about to be revoked.—(L.114⁽⁴⁾) (98.C.8183).

LALLAT.—The temporary reservation, by Order of the 29th December, 1874, of thirty-six acres of land in the parish of Lallat, being allotment 42A, as a site for Public purposes, is about to be revoked.—(L.151⁽⁸⁾) (99.C.9957).

LAURISTON.—The temporary reservation, by Order of the 14th May, 1866, of thirty-one acres two roods six perches, more or less, of land in the parish of Lauriston, being parts of original allotments 235 and 236, as a site for Watering purposes, is about to be revoked so far as regards the portion thereof hereinafter described, viz.:—Nine acres, more or less, being the portion comprised in original allotment 235.—(L.32⁽⁶⁾) (99.C.7570).

YABBA YABBA.—The temporary reservation, by Order of the 4th February, 1882, of nineteen acres three roods thirty-seven perches of land in the parish of Yabba Yabba, being part of allotment 8 of section A, as a site for Conservation of Water, is about to be revoked.—(Y.88⁽⁷⁾) (99.C.9153).

YARRAWONGA (ALEXANDRA PARK).—The temporary reservation, by Order of the 15th October, 1883, of thirty-six acres one rood eight perches of land in the town of Yarrowonga, as a site for a Public Park, is about to be revoked so far as regards the portion thereof hereinafter described, viz.:—Fifteen acres three roods eight perches: Commencing at the north-west angle of the Pound reserve; bounded thence by Hurley-road bearing north ten chains forty links; thence by a line bearing N. 68° 36' E. sixteen chains fifty-five links; thence by a road bearing S. 25° 7' W. six chains, S. 18° 58' W. eleven chains twenty-three links, and S. 54° 17' W. five chains eleven links; and thence by the Pound reserve aforesaid bearing N. 35° 43' W. three chains twenty links and west three chains twenty links to the point of commencement.—(Y.86n⁽¹⁾) (99.C.9399).

R. W. BEST,
Commissioner of Crown Lands and Survey.
Lands and Survey Office,
Melbourne.

REVOCATION OF THE TEMPORARY RESERVATION OF LAND.

IN pursuance of the provisions of the *Land Act 1890* (54 Vict. No. 1106, § 10 and 13), the Governor in Council has, by Order made on the 16th day of August, 1899, revoked the temporary reservation of the land hereinafter referred to, viz.:—

BUNGALALLY.—Site for Watering and Road purposes (partly). See *Gazette* of 21 July, 1899.

R. W. BEST,
Commissioner of Crown Lands and Survey.
Lands and Survey Office,
Melbourne, 16th August, 1899.

LAND PERMANENTLY RESERVED FROM SALE.

IN pursuance of the provisions of the *Land Act 1890* (54 Vict. No. 1106, § 10 and 12), the Governor in Council has, by an Order made on the 16th day of August, 1899, reserved from sale, permanently, the land hereinafter referred to, viz.:—

BENDIGO.—Site for a Trades Hall. See *Gazette* of 21 July, 1899.

R. W. BEST,
Commissioner of Crown Lands and Survey.
Lands and Survey Office,
Melbourne, 16th August, 1899.

PROPOSED REVOCATION OF A PROCLAMATION OF A TIMBER RESERVE.

NOTICE is hereby given that it is the intention of the Governor in Council to revoke (in part) the Proclamation of the undermentioned Reserve for the Preservation and Growth of Timber, viz.:—

The following Notice was gazetted 1^o on 18 August, pursuant to Order of 16 August, 1899.

ASHENS, JUNG JUNG, LONGERONONG, AND MARMA TIMBER RESERVE.—The Proclamation bearing date the 18th July, 1878, by which a Reserve made for the Preservation and Growth of Timber, situate in the parishes of Ashens, Jung Jung, Longerong, and Marma, and comprising an area of five thousand nine hundred and thirty acres, more or less, was proclaimed, is about to be revoked so far only as it relates to the portion of land hereinafter described, viz.:—Forty-eight acres two roods twenty-four perches, county of Borung, parish of Ashens, being allotment 242.—(A.168⁽²⁾) (92.84/42).

R. W. BEST,
Commissioner of Crown Lands and Survey.
Lands and Survey Office,
Melbourne.

Mines Acts.

LANDS EXCEPTED FROM OCCUPATION, ETC.

THE Governor, with the advice of the Executive Council, has, by Orders made on the 16th day of August, 1899, in pursuance of the provisions of section 17 of the *Mines Act 1890* (54 Vict. No. 1120), excepted from occupation for residence or business under any miner's right or business licence the lands hereinafter described, viz.:—

GLENLOGIE.—The Crown lands comprised within the boundaries of the town of Glenlogie, county of Kara Kara.—(G.65) (98.C.8081).

MAROONA.—Four acres one rood eighteen perches, county of Ripon, township of Maroona: Commencing at the south-east angle of allotment 11 of section C; bounded thence by that allotment and allotment 12 bearing N. 82° 29' W. five chains; thence by a line bearing S. 7° 31' W. nine chains five links; thence by a road bearing east five chains four links; and thence by the road to Ararat bearing N. 7° 31' E. eight chains forty links to the point of commencement.—(M.404⁽¹⁾) (99.C.9345).

R. W. BEST,
Commissioner of Crown Lands and Survey.
Lands and Survey Office,
Melbourne, 16th August, 1899.

COMMITTEE OF MANAGEMENT OF A RESERVE FOR CHARITABLE PURPOSES IN THE TOWNSHIP OF MAFFRA.

WHEREAS by the 136th section of the *Land Act 1890* power is given to the Board of Land and Works to make and alter or rescind rules and regulations, or to rescind any rules and regulations heretofore made for the care, protection, and management of all public parks and reserves not conveyed to and vested in trustees, and for the preservation of good order and decency therein: Now therefore the Board of Land and Works, in pursuance of the power conferred as aforesaid, doth hereby make the Regulation following to be observed and enforced in respect of the land temporarily reserved by Order of 24th April, 1899, as a site for Charitable purposes in the township of Maffra.

REGULATION.

The said reserve shall be under the control of the Council of the Shire of Maffra, as a Committee of Management thereof.

In witness whereof the common seal of the Board of Land and Works was hereunto affixed this 28th day of July, 1899, in presence of—

R. W. BEST,
(SEAL) President.
THOS. F. MORKHAM,
Member.

August 18, 1899.

3290

COMMITTEE OF MANAGEMENT OF A RESERVE FOR THE USE OF THE ABORIGINES IN THE PARISH OF PURNIM (FRAMLINGHAM).

WHEREAS by the 136th section of the *Land Act 1890* power is given to the Board of Land and Works to make and alter or rescind rules and regulations, or to rescind any rules and regulations heretofore made for the care, protection, and management of all public parks and reserves not conveyed to and vested in trustees, and for the preservation of good order and decency therein: Now therefore the Board of Land and Works, in pursuance of the power conferred as aforesaid, doth hereby make the Regulation following to be observed and enforced in respect of the land temporarily reserved by Order of 23rd May, 1892, as a site for the use of the Aborigines in the parish of Purnim (Framlingham).

REGULATION.

The said reserve shall be under the control of the Board for Protection of the Aborigines, as a Committee of Management thereof.

In witness whereof the common seal of the Board of Land and Works was hereunto affixed this 28th day of July, 1899, in presence of—

(SEAL) R. W. BEST, President.
THOS. F. MORKHAM, Member.

—(Corr. 92/Mc.40857.)

COMMITTEE OF MANAGEMENT OF A RESERVE FOR THE USE OF THE ABORIGINES IN THE PARISH OF GRACEDALE.

WHEREAS by the 136th section of the *Land Act 1890* power is given to the Board of Land and Works to make and alter or rescind rules and regulations, or to rescind any rules and regulations heretofore made for the care, protection, and management of all public parks and reserves not conveyed to and vested in trustees, and for the preservation of good order and decency therein: Now therefore the Board of Land and Works, in pursuance of the power conferred as aforesaid, doth hereby make the Regulation following to be observed and enforced in respect of the reserve in the parish of Gracedale for the use of the Aborigines.

REGULATION.

The said reserve shall be under the control of the Board for Protection of the Aborigines, as a Committee of Management thereof.

In witness whereof the common seal of the Board of Land and Works was hereunto affixed this 28th day of July, 1899, in presence of—

(SEAL) R. W. BEST, President.
THOS. F. MORKHAM, Member.

—(Corr. 95/H.49349.)

COMMITTEE OF MANAGEMENT OF A RESERVE FOR PUBLIC RECREATION IN THE TOWNSHIP OF CORINDHAP.

WHEREAS by the 136th section of the *Land Act 1890* power is given to the Board of Land and Works to make and alter or rescind rules and regulations, or to rescind any rules and regulations heretofore made for the care, protection, and management of all public parks and reserves not conveyed to and vested in trustees, and for the preservation of good order and decency therein: Now therefore the Board of Land and Works, in pursuance of the power conferred as aforesaid, doth hereby make the Regulation following to be observed and enforced in respect of the land temporarily reserved by Order of 22nd May, 1899, as a site for Public Recreation in the township of Corindhap.

REGULATION.

The undermentioned gentlemen shall constitute a Committee of Management to exercise control over the said Reserve:—

James Boyle,
William Carr,
Richard Jolly,
Alexander Ross, and
Ephraim W. Welb.

In witness whereof the common seal of the Board of Land and Works was hereunto affixed this 28th day of July, 1899, in presence of—

(SEAL) R. W. BEST, President.
THOS. F. MORKHAM, Member.

—(Corr. 98/C.7729.)

COMMITTEE OF MANAGEMENT OF A RESERVE FOR PUBLIC PURPOSES IN THE TOWNSHIP OF CLUB TERRACE.

WHEREAS by the 136th section of the *Land Act 1890* power is given to the Board of Land and Works to make and alter or rescind rules and regulations, or to rescind any rules and regulations heretofore made for the care, protection, and management of all public parks and reserves not conveyed to and vested in trustees, and for the preservation of good order and decency therein: Now therefore the Board of Land and Works, in pursuance of the power conferred as aforesaid, doth hereby make the regulation following to be observed and

enforced in respect of the land temporarily reserved by Order of 24th April, 1899, as a site for public purposes in the township of Club Terrace.

REGULATION.

The undermentioned gentlemen shall constitute a Committee of Management to exercise control over the said reserve:—

Sydney Oliver Cadwallader,
William Andrew Richardson,
Richard Watters,
John Alexander Donald,
William Thompson, and
Matthew Parker.

In witness whereof the common seal of the Board of Land and Works was hereunto affixed this 28th day of July, 1899, in the presence of—

(SEAL) R. W. BEST, President.
THOS. F. MORKHAM, Member.

—(Corr. 99/C.9893.)

COMMITTEE OF MANAGEMENT OF A RESERVE FOR PUBLIC RECREATION IN THE TOWNSHIP OF EVERTON.

WHEREAS by the 136th section of the *Land Act 1890* power is given to the Board of Land and Works to make and alter or rescind rules and regulations, or to rescind any rules and regulations heretofore made for the care, protection, and management of all public parks and reserves not conveyed to and vested in trustees, and for the preservation of good order and decency therein: Now therefore the Board of Land and Works, in pursuance of the power conferred as aforesaid, doth hereby make the Regulation following to be observed and enforced in respect of the land temporarily reserved by Order of the 9th February, 1892, as a site for Public Recreation in the township of Everton.

REGULATION.

The said reserve shall be under the control of the Council of the United Shire of Beechworth, as a Committee of Management thereof.

In witness whereof the common seal of the Board of Land and Works was hereunto affixed this 28th day of July, 1899, in presence of—

(SEAL) R. W. BEST, President.
THOS. F. MORKHAM, Member.

—(Corr. 99/C.9774.)

COMMITTEE OF MANAGEMENT OF A RESERVE FOR THE USE OF THE ABORIGINES IN THE PARISH OF CONDAH.

WHEREAS by the 136th section of the *Land Act 1890* power is given to the Board of Land and Works to make and alter or rescind rules and regulations, or to rescind any rules and regulations heretofore made for the care, protection, and management of all public parks and reserves not conveyed to and vested in trustees, and for the preservation of good order and decency therein: Now therefore the Board of Land and Works, in pursuance of the power conferred as aforesaid, doth hereby make the Regulation following to be observed and enforced in respect of the reserve in the parish of Condah for the use of the Aborigines.

REGULATION.

The said reserve shall be under the control of the Board for Protection of the Aborigines, as a Committee of Management thereof.

In witness whereof the common seal of the Board of Land and Works was hereunto affixed this 28th day of July, 1899, in presence of—

(SEAL) R. W. BEST, President.
THOS. F. MORKHAM, Member.

—(Corr. 96/C.2272.)

COMMITTEE OF MANAGEMENT OF A RESERVE FOR THE USE OF THE ABORIGINES IN THE PARISH OF CARLYLE.

WHEREAS by the 136th section of the *Land Act 1890* power is given to the Board of Land and Works to make and alter or rescind rules and regulations, or to rescind any rules and regulations heretofore made for the care, protection, and management of all public parks and reserves not conveyed to and vested in trustees, and for the preservation of good order and decency therein: Now therefore the Board of Land and Works in pursuance of the power conferred as aforesaid, doth hereby make the regulation following to be observed and enforced in respect of the land temporarily reserved by Order of 10th March, 1891, as a site for the use of the Aborigines in the parish of Carlyle.

REGULATION.

The said reserve shall be under the control of the Board for Protection of the Aborigines, as a Committee of Management thereof.

In witness whereof the common seal of the Board of Land and Works was hereunto affixed this 28th day of July, 1899, in presence of—

(SEAL) R. W. BEST, President.
THOS. F. MORKHAM, Member.

—(Corr. 89/B.55924.)

Land Acts.

AREA OF LANDS WHICH MAY BE SOLD BY AUCTION INCREASED.

PROCLAMATION

By His Excellency the Right Honorable Thomas, Baron Brassey, Knight Commander of the Most Honorable Order of the Bath; Governor and Commander-in-Chief in and over the Colony of Victoria and its Dependencies, &c., &c., &c.

WHEREAS by the Land Acts it is amongst other things enacted that where any portion of Crown lands not exceeding fifty acres, and not contiguous or adjacent to any other Crown lands, is so situated as to make it desirable in the opinion of the Governor in Council that the same should be sold, or where any portion of Crown lands not exceeding three acres is required for a site for a church or for any charitable purpose for which land cannot legally be reserved, the Governor in Council may direct the sale of such portion of Crown lands, and for such purpose may, by Proclamation to be published in the *Government Gazette*, increase the area of land described in the First Schedule to the *Land Act 1898* as lands which may be sold by auction (not including swamp or reclaimed lands) by adding such portion thereto: Now therefore I, the Governor of Victoria, by and with the advice of the Executive Council thereof, do hereby increase the area of Crown lands which may be sold by auction to the extent set forth in the subjoined Schedule (that is to say):—

Schedule.

AREA OF LANDS WHICH MAY BE SOLD BY AUCTION INCREASED.

County.	Parish.	Area	Description.
		A. R. P.	
Polwarth	Elliminyt	0 2 16	Allotment 46A, section A

Given under my Hand and the Seal of the Colony, at Melbourne, this thirty-first day of July, in the year of our Lord One thousand eight hundred and ninety-nine, and in the sixty-third year of Her Majesty's reign.

(L.S.)

BRASSEY.

By His Excellency's Command,

R. W. BEST,

Commissioner of Crown Lands and Survey.

GOD SAVE THE QUEEN!

PUBLIC HEARINGS BY PERSONS APPOINTED UNDER THE 128TH SECTION OF THE LAND ACT 1890.

NOTICE is hereby given that, at the times and places mentioned in the Schedule hereunder, applications for leases and licences under the Land Acts, objections to such applications, objections to proposed proclamations, alterations, additions, diminutions, revocations, or unions of commons, and reasons against forfeiture of any leases or licences under the *Land Act 1890*, or any of the Acts thereby repealed, deemed liable to forfeiture, will be publicly heard by the persons whose names are set opposite such places respectively in such Schedule, being persons appointed by me, the Responsible Minister of the Crown administering the *Land Act 1890*, to hear the same and report thereon in writing to me.

R. W. BEST,

Commissioner of Crown Lands and Survey,
And President of the Board of Land and Works.Department of Lands and Survey,
Melbourne, 17th August, 1899.

Place of Meeting of Local Land Board.	Time of Meeting.	Members of Local Land Board.
	1899.	
Yackandandah	Saturday, 2nd September, at Eleven a.m.	E. T. Brennan, Esq.
Euroa	Friday, 8th September, at Twelve noon	E. T. Brennan, Esq.
Talungatta	Friday, 15th September, at half-past Nine a.m.	E. T. Brennan, Esq.
Goroke	Wednesday, 6th September, at Twelve noon	H. F. W. Kruger, Esq.

Land Acts.

AURIFEROUS LANDS AVAILABLE.

THE undermentioned Auriferous Lands will be available for application at the offices mentioned hereunder on or before Friday, the 1st September, 1899. All applications lodged on or before that date will be deemed to have been simultaneously made.

NOTE.—Incoming licensee to pay value of improvements (if any) on these lands.

County.	Parish.	Area Available.	No. of Allotment.	Land Office.	Remarks.
		Acres.			
Bogong	Bingo - Munjie	361	...	Omeo	Forfeited 67th section holding of Daniel McNamara
"	North	265	...	Beechworth	Forfeited 67th section holding of Eliza Trapp
"	Tangambalanga	35	...	"	Forfeited 67th section holding of William Rhodes
Benambra	Tatonga	600	...	"	Forfeited 67th section holding of Walter Cadman
Delatite	Myrtleford	280	...	"	Forfeited 67th section holding of Napoleon Constantine
"	"	240	...	"	Forfeited 67th section holding of Joseph Paul
Borong	Lexington	20	...	Ararat	Forfeited 65th section holding of Thomas Biggins
Kara Kara	Glendhu	327	33, sec. S	"	Forfeited 67th section holding of Alfred J. Williams
"	Boola Boloke	100	64E	St. Arnaud	Forfeited 67th section holding of Thomas Humphrey
"	Redbank	20	...	"	Forfeited 65th section holding of John Burge
"	"	20	...	"	Forfeited 65th section holding of Fanny Smith
"	Moolerr	195	108A	"	Forfeited 67th section holding of John Cufaude
"	St. Arnaud	298	63B	"	Forfeited 67th section holding of George Wright
"	Warrenmang	20	...	"	Forfeited 65th section holding of Wm. J. Collins
Buln Buln	Jindivick	19	9G	Melbourne	Forfeited 65th section holding of John J. Rogers
"	"	20	9F	"	Forfeited 65th section holding of Wm. Rogers

R. W. BEST,

Commissioner of Crown Lands and Survey.

Department of Lands and Survey,
Melbourne, 16th August, 1899.

August 18, 1899.

3292

Land Acts

AGRICULTURAL AND GRAZING LANDS AVAILABLE.

THE undermentioned allotments or portions of allotments will be available for application at the offices mentioned hereunder, on or before Friday, the 1st September, 1899. All applications lodged on or before that date will be deemed to have been simultaneously made.

NOTE.—Incoming licensee or les-ee to pay value of improvements (if any) on these allotments.

County.	Parish.	Area Available.	No. of Allotment.	Land Office.	Class.	Remarks.
		Acres.				
Moira ...	Taminick ...	354	107	Benalla ...	Third	Forfeited 32nd section leasehold of John Acock
Delatite ...	Myrree ...	545	104	" ...	Second	Forfeited 32nd section leasehold of F. T. B. Pearson
" ...	Edi ...	543	45	Beechworth ...	Third	Forfeited 32nd section leasehold of Charlotte E. Anderson
Bogong ...	Wooragee North ...	320	C	" ...	"	Forfeited 32nd section leasehold of Oliver Whitehead
" ...	Bolga ...	875	22	" ...	"	Forfeited 32nd section leasehold of James Thwaites
Benambra ...	Berringama ...	923	48	" ...	"	Forfeited 32nd section leasehold of Mary E. Coghill
Normanby ...	Warrain ...	1,000	48	Hamilton ...	"	Forfeited 32nd section leasehold of Donald Ferguson, jun.
Grenville ...	Clarksdale ...	162	5, sec. D	Ballarat ...	Second	Formerly recommended to Elizabeth Macpherson
Croajingolong ...	Curlip ...	943	30A	Bairnsdale ...	Third	Forfeited 32nd section leasehold of Edwin Humphries
" ...	Noorinbee ...	179	34	" ...	Second	Forfeited 32nd section leasehold of Joseph Walker
Tambo ...	Murrindal West ...	888	19	" ...	Third	Forfeited 32nd section leasehold of Richd. T. Hopkins
Dargo ...	Wuk Wuk ...	710	51	" ...	"	Formerly recommended to Henry Fixter, jun.
Tanjil ...	Bow-Worrung ...	611	69	Sale ...	"	Forfeited 32nd section leasehold of Daniel J. Orchard
" ...	Moondarra ...	505	111	" ...	"	Forfeited 32nd section leasehold of Thomas Brown
" ...	" ...	326	103A	" ...	"	Forfeited 32nd section leasehold of Wm. Aitken
Buln Buln ...	Budgereee ...	251	63A	" ...	First	Forfeited 32nd section leasehold of Wm. H. O'Gorman
" ...	Seacombe ...	992	25	" ...	Third	Forfeited 32nd section leasehold of Thos. O'Brien
" ...	Coolungoolun ...	620	104	" ...	"	Forfeited 32nd section leasehold of Margaret Boyle
" ...	Jumbuk ...	320	17A	" ...	First	Forfeited 42nd section holding of Patk. E. O'Keefe
Anglesey ...	Kinglake ...	115	45	Melbourne ...	Second	Formerly recommended to Edgar Glasborow
" ...	" ...	318	51C	" ...	Third	Formerly recommended to Walter H. Serle, jun.

R. W. BEST,
Commissioner of Crown Lands and Survey.

Department of Lands and Survey,
Melbourne, 16th August, 1899.

HEARING OF REASONS AGAINST THE FORFEITURE OF CERTAIN LICENCES AND LEASES BY PERSONS APPOINTED UNDER 128th SECTION OF THE LAND ACT 1890.

NOTICE is hereby given that reasons against the forfeiture of the Licences and Leases in the Schedule hereto, which are deemed liable to forfeiture under the provisions of the *Land Act 1890*, will be publicly heard by the persons appointed by me, the Responsible Minister of the Crown administering the said Act, to hear the same and report thereon in writing to me, when the persons in the said Schedule mentioned as holders of such Licences and Leases will be allowed to show cause against the same at the places and on the dates mentioned in the Schedule hereto, and before the persons therein mentioned, in the first and second columns respectively set opposite the names of said Licensees and Lessees.

R. W. BEST,
Commissioner of Crown Lands and Survey,
Being the Responsible Minister of the Crown administering the *Land Act 1890*.

Department of Lands and Survey,
Melbourne, 17th August, 1899.

Schedule.

Place and Date of Hearing.	Persons appointed by the Minister.	No. of Licence or Lease.	Date of Licence or Lease.	Name of Licensee or Lessee.	Area.	Locality.
					Acres.	
Benalla, 5th September, 1899	The Land Officer ...	1669/42	1.1.93	Isabella Simpson ...	261	Wondooma-rook
Omeo, 8th September, 1899	C. A. Pearson, Esq. ...	53/42	1.8.96	Geo. J. Barry ...	99	Bingo-Munjie
Goroke, 6th September, 1899	The Land Officer ...	1901/42	1.1.93	Mary Welsh ...	309	Jallakin
Stawell, 5th September, 1899	The Land Officer ...	1617/32	1.1.89	J. Rowe ...	17	Riachella

Settlement on *Lands Act 1893*, Sections 5-10 and 20-24.

LEASES UNDER SECTIONS 5-10 AND 20-24 OF THE SETTLEMENT ON LANDS ACT 1893 REVOKED.

NOTICE is hereby given that the undermentioned Leases have been revoked.

Department of Lands and Survey,
Melbourne, 16th August, 1899.

R. W. BEST,
Commissioner of Crown Lands and Survey.

Corr. No.	Name.	Allotment.	Section.	Area.	Situation.	Pay Office.
				Acres.		
2317/5-10	William Fowler ...	4, 5, & 6	B	15	Bundalong ...	Yarrawonga
1555/5 10	James Mahoney ...	9	E	20	Wallan Wallan ...	Kilmore
1455/20-24	F. J. Kiernan, jun. ...	7	O	50	French Island ...	Melbourne

SCHEDULE OF APPLICATIONS FOR THE ISSUE OF CROWN GRANTS.

Corr. No.	Name.	Area.	Parish.	Date of Payment.	Amount Collected.				Paid to Receiver of Revenue at—
					Balance.	Grant Fee.	Assurance Fee.	Total Amount.	
					£ s. d.	£ s. d.	£ s. d.	£ s. d.	
Under Section 20 of <i>The Land Act 1869</i> as amended by <i>The Land Act 1878</i> .									
16656	Robt. Ralston	29 1 31	Moglenemby	28.6.99	7 2 9	1 1 0	0 1 3	8 5 0 ¹	Euroa 8/479
5159	T. Moylan	244 3 38	Loddon	29.7.99	91 17 6	1 6 0	0 10 3	93 13 9	Kerang 2/335
2522	J. Davis	223 3 38	Meering	18.7.99	16 16 0	1 6 0	0 9 4	18 11 4 ²	" 2/135
9255	P., D., M., and A. McDonald	89 3 16	Youarang	10.8.99	29 5 0	1 6 0	0 3 9	30 14 9	Melbourne 4/357
9256	P., D., M., and A. McDonald	319 3 38	"	"	56 0 0	1 11 6	0 13 4	58 4 10	" 5/366
15231	P., D., M., and A. McDonald	58 3 31	"	"	25 1 6	1 6 0	0 2 6	26 10 0	" 6/362
13940	T. Williamson, jun.	299 3 3	Peechelba	1.8.99	7 10 0	1 6 0	0 12 6	9 8 6	Yarrowwanga 6/547
14966	G. Luscombe	319 3 34	Gowangatie	5.8.99	56 0 0	1 11 6	0 13 4	58 4 10	Benalla 8/316
6079	M. Boyle	309 3 38	Tyntynder	7.8.99	201 17 0	1 11 6	0 12 11	204 1 5	Melbourne 2/58
5773	J. Stevenson	119 3 18	Dartagoak	3.8.99	6 0 0	1 6 0	0 5 0	7 11 0	Kerang 2/496
1687	W. Griffiths	144 1 1	Loyola	"	3 12 6	1 6 0	0 6 1	5 4 7	Mansfield 2/199
2511	D. Duncan	83 2 38	Tallandoon	17.7.99	1 14 0	1 1 0	0 1 5	2 16 5	Tallangatta 2/150
5249	John McDonald	186 1 7	Bolga	14.7.99	4 13 6	1 6 0	0 7 9	6 7 3	" 2/387
5631	W. Swastrick	100 2 9	Yabba	28.7.99	5 1 0	1 6 0	0 4 3	6 11 3	" 3/479
4490	Thos. Devaney	76 2 29	Yackandandah	20.7.99	3 17 0	1 6 0	0 3 3	5 6 3	Yackandandah 2/135
4289	Peter Cleary	40 1 35	Gundowring	"	2 1 0	1 1 0	0 1 9	3 3 9	" 4/86
3035	James Lee	319 3 6	Tawanga and Deterang	8.7.99	72 0 0	1 11 6	0 13 4	74 4 10	Bright 2/290
3947	R. Wighton	104 3 5	Bontherambo	20.7.99	2 12 6	1 6 0	0 4 5	4 2 11	Wangaratta 2/564
4298	Mary W. Peters	134 1 35	Ncorongong	26.7.99	3 7 6	1 6 0	0 5 7	4 19 1	Tallangatta 4/439
4013	W. Dunstan	91 3 20	Carraragumgee	28.7.99	2 6 0	1 6 0	0 3 10	3 15 10	Wangaratta 4/154
5161	Annie Lee	123 0 26	Murrungee	13.7.99	3 2 0	1 6 0	0 5 2	4 13 2	Beechworth 4/289
9246	Mary A. McMahon	26 1 1	Bontherambo	"	8 2 0	1 1 0	0 1 2	9 4 2	Wangaratta 4/354
3298	Mary A. McMahon	292 3 34	"	"	73 5 0	1 6 0	0 12 3	75 3 3	" 2/377
5683	Isaac Sanderson	191 3 19	"	"	4 16 0	1 6 0	0 8 0	6 10 0	" 3/480
2333	P. Clohesy	122 1 31	Norong	27.7.99	3 1 6	1 6 0	0 5 2	4 12 8	Rutherglen 2/110
6759	Alexr. Henderson	37 2 19	Lilliput	"	4 15 0	1 1 0	0 1 7	5 17 7	" 3/227
7830	W. S. Peake	262 2 0	Tarranginnie	1.8.99	6 11 6	1 6 0	0 11 0	8 8 6	Nhill 451/7
7610	J. Rice	114 2 18	"	4.8.99	2 17 6	1 6 0	0 4 10	4 8 4	" 344/5
2524	F. M. Penny	41 1 38	Salisbury West	5.8.99	3 3 0	1 1 0	0 1 9	4 5 9	Inglewood 449
2525	F. M. Penny	83 0 19	"	"	6 6 0	1 6 0	0 3 6	7 15 6	" 450
6372	John Cook	250 3 18	Maryvale	2.8.99	87 17 0	1 6 0	0 10 6	89 13 6	Melbourne 4/115
8261	John Cook	69 0 0	"	"	18 19 6	1 6 0	0 2 11	20 8 5	" 4/115
5887	Wm. Vagg	100 0 0	Yinnar	"	10 0 0	1 6 0	0 4 2	11 10 2	Traralgon 2/573
2087	Thos. Marriott	100 0 2	Kirkenong	9.8.99	2 10 6	1 6 0	0 4 3	4 0 9	Bairnsdale 1/311
9900	Jno. Watson	321 2 20	Junbunna	1.8.99	24 3 0	1 11 6	0 13 5	26 7 11	Melbourne 4/345
12620	E. G. T. Koenig	119 3 30	Narraean	28.7.99	27 0 0	1 6 0	0 5 0	28 11 0	" 5/276
9760	Wm. Smith	200 3 0	Wandin Yallock	7.8.99	25 2 6	1 6 0	0 8 5	26 16 11	" 4/408
2673	M. Coonan	232 0 26	Flowerdale	4.8.99	5 16 6	1 6 0	0 9 9	7 12 3	Yea 3/121
3534	J. W. and A. Drysdale	321 2 32	Windham	"	8 1 0	1 11 6	0 13 5	10 5 11	" 3/179
1597	Geo. Rimes	297 0 0	Wanalta	3.8.99	66 16 6	1 6 0	0 12 5	68 14 11	Rushworth 2/374
4380	John Martin, jun.	56 1 15	Mysia	2.8.99	2 17 0	1 6 0	0 2 5	4 5 5	Boort 6/332
Under Section 44 of the <i>Land Act 1890</i> .									
1223	Robt. McDonald	18 0 0	Burrumbesp	30.6.99	12 12 0	1 1 0	0 0 9	14 13 9 ³	Ararat 189
601	A. Finlayson	42 2 0	Smeaton	2.8.99	30 2 0	1 1 0	0 1 10	32 3 11 ⁴	Creswick
Under Section 36 of the <i>Mines Act 1890</i> .									
533/36	Elizabeth M. Miller	0 1 19 ¹	Sandhurst	10.8.99	9 10 0	1 1 0	0 0 5	12 15 5 ²	Bendigo

¹ 7s. 9d. paid Euroa, 3rd August, 1899.
² 1d. assurance paid, Melbourne, 7th August, 1899.
³ Includes £1 certificate fee.
⁴ £1 1s. 11d. fees paid at Creswick on 28th August, 1897.
⁵ Includes £2 4s. survey fees.

Department of Lands and Survey,
Melbourne, 16th August, 1899.

R. W. BEST,
Commissioner of Crown Lands and Survey.

Settlement on *Lands Act 1893*, Section 5.
 PERMIT TO OCCUPY ISSUED TO APPROVED APPLICANT.

NOTICE is hereby given that a Permit to occupy Crown lands has been issued to the following approved applicant, and that the Rent specified may be received by the undermentioned Officer authorized by the Treasurer to collect Territorial Revenue.

Department of Lands and Survey,
Melbourne, 17th August, 1899.

R. W. BEST,
Commissioner of Crown Lands and Survey.

No. of Permit.	Name of Licensee.	Area, subject to modification of boundaries and area.	Parish or Situation.	Allotment.	Section.	Date of Permit.	Amount to be Collected.		Payable to Receiver of Revenue at—
							Payment.	Total Amount of first Payment.	
									£ s. d.
Under Section 5 of the <i>Settlement on Lands Act 1893</i> .—Payment to be made half-yearly.									
7318	B. Ferrari ¹	19 3 30	Barmah	37	A	1.7.99	0 2 6	0 2 6	Echuca

¹ Liability £30 being the balance of value of improvements (£35) on the land which was formerly held by A. Forbes, whose lease has been cancelled. See notice in *Gazette*, 14th July, 1899, p. 2937 (£5 passed to Treasury, 20th June, 1899).
 Re notice in *Gazette*, 9th December, 1898, p. 4258.—Arthur Bastin, Koo-wee-rup East, 7068/5—for Arthur Bastin read Alfred Bastin.

August 18, 1899.

3294

Land Acts

PERMITS TO OCCUPY ISSUED TO APPROVED APPLICANTS.

NOTICE is hereby given that Permits to occupy Crown lands have been issued to the following approved applicants, and that the Rents and Fees specified in each case may be received by the undermentioned Officers authorized by the Treasurer to collect Territorial Revenue.

R. W. BEST,
Commissioner of Crown Lands and Survey.

Department of Lands and Survey,
Melbourne, 17th August, 1899.

No. of Licence.	Name of Licensee.	Area, subject to modification of boundaries and area.	Parish or Situation.	Allotment.	Date of Licence.	Amount to be Collected.			Payable to Receiver of Revenue at—
						Payment.	Fee for Licence.	Total Amount of First Payment.	
						£ s. d.	£ s. d.	£ s. d.	
Under Section 42 of the Land Act 1890 as amended by the Land Act 1891.—Payment to be made half-yearly.									
1110	Michael Maher	33 0 0	Gowangardie	Pt. 6A	1.6.99	0 16 6	1 0 0	1 16 6	Benalla
5362	Frederick G. Giles	27 0 0	Narre Worrana	K ^r	"	0 13 6	1 0 0	1 13 6	Melbourne
4656	William M. Fletcher	180 0 0	Leongatha	50D	"	4 10 0	1 0 0	5 10 0	Warragul
4584	Erik Eriksen	87 0 0	Woorarra	41A	"	2 3 6	1 0 0	3 3 6	Yarram
4583	John F. Evans	82 0 0	Gembrook	123C	"	2 1 0	1 0 0	3 1 0	Melbourne
4518	Charles J. Daly	320 0 0	Kirrak	27	"	8 0 0	1 0 0	9 0 0	"
4522	John Deuham	83 0 0	Allambee East	35B	"	2 1 6	1 0 0	3 1 6	Warragul
4520	Henry C. Dennis	9 0 0	Monbulk	47, sec. A.	"	0 4 6	1 0 0	1 4 6	Melbourne
4385	James Currie	11 0 0	"	55, sec. C.	"	0 5 6	1 0 0	1 5 6	"
4357	Henry Clegg	48 0 0	Neerim East	14, sec. A.	"	1 19 6	1 0 0	2 4 0	Warragul
4364	John A. Crichton	79 0 0	Gembrook	125C	"	1 19 6	1 0 0	2 19 6	Melbourne
4183	John F. Borland	18 0 0	Nangana	40A	"	0 9 0	1 0 0	1 9 0	"
4185	Thomas Brown	10 0 0	Monbulk	21, sec. C.	"	0 5 0	1 0 0	1 5 0	"
4166	C. E. S. Bowden	303 0 0	Boodyarn	72A	"	7 11 6	1 0 0	8 11 6	Yarram
4173	A. H. Brown	198 0 0	Tarrawarra North	84	"	4 19 0	1 0 0	5 19 0	Melbourne
4188	Thos. J. Backhouse	49 0 0	Nangana	97	"	1 4 6	1 0 0	2 4 6	"
4235	L. P. Anderson	240 0 0	Drumdemara	Pt. 65A	"	6 0 0	1 0 0	7 0 0	"
5977	Edward Wilson	11 0 0	Monbulk	54, sec. C.	"	0 5 6	1 0 0	1 5 6	"
5972	Henry White	19 0 0	"	32 & 33, sec. K.	"	0 9 6	1 0 0	1 9 6	"
5976	James W. Wyles	11 0 0	"	19, sec. A.	"	0 5 6	1 0 0	1 5 6	"
4395	Herbert Atkinson	40 0 0	Wonga Wonga South	8, sec. A.	"	1 0 0	1 0 0	2 0 0	Yarram
5861	L. R. N. Utber	20 0 0	Nillumbik	5, sec. 17	1.1.99	0 10 0	1 0 0	1 10 0	Melbourne
5854	William Talbot	161 0 0	Woorarra	48, sec. B.	1.6.99	2 10 6	1 0 0	3 10 6	Yarram
5848	Arthur B. Taylor	36 0 0	Narraean	Pt. 81	"	0 18 0	1 0 0	1 18 0	Warragul
5849	W. H. Terry	6 0 0	Monbulk	41A, sec. G.	"	0 3 0	1 0 0	1 3 0	Melbourne
5851	Richard Tosch	210 0 0	Norrana	21D	"	5 5 0	1 0 0	6 5 0	"
5629	R. A. Ryland	20 0 0	Greensborough	48	1.11.98	0 10 0	1 0 0	1 10 0	"
4501	M. H. Davies	135 0 0	Narre Worrana	Pt. 43	1.6.99	3 7 6	1 0 0	4 7 6	"
4832	Wm. J. Hadley	100 0 0	Narraean	81A	"	2 10 0	1 0 0	3 10 0	Warragul
4823	Wm. J. Haskins	195 0 0	Mirboo South	53A	"	4 17 6	1 0 0	5 17 6	"
4847	Arthur Hunt	309 0 0	Longwarry	121	"	7 14 6	1 0 0	8 14 6	"
4857	Richard Howling	124 0 0	Nangana	86A	"	3 2 0	1 0 0	4 2 0	Melbourne
4850	E. W. Hibgame	10 0 0	Monbulk	33, sec. H.	"	0 5 0	1 0 0	1 5 0	"
4795	Joseph Hales	303 0 0	Kongwak	18D	"	7 11 6	1 0 0	8 11 6	"
4830	James Hutchison	20 0 0	Jindivick	12E	1.1.99	0 10 0	1 0 0	1 10 0	Warragul
4877	John Green	11 0 0	Monbulk	61, sec. A.	1.6.99	0 5 6	1 0 0	1 5 6	Melbourne
4862	Thomas Good	128 0 0	Kongwak	15C	"	3 4 0	1 0 0	4 4 0	"
5778	David Peter Smith	20 0 0	Queenstown	90	1.12.98	0 10 0	1 0 0	1 10 0	"
5785	Wm. Arthur Smith	18 0 0	"	91	1.11.98	0 9 0	1 0 0	1 9 0	"
5768	Joseph H. Smith	101 0 0	Woori Yallock	67A	1.6.99	2 10 6	1 0 0	3 10 6	"
5642	Edwin H. Robinson	39 0 0	Bunyip	29E	"	0 19 6	1 0 0	1 19 6	Warragul
5640	Walter E. Rogers	138 0 0	Dumbalk	50A	"	3 9 0	1 0 0	4 9 0	"
5626	B. Riley	279 0 0	Neerim East	48A	"	6 19 6	1 0 0	7 19 6	"
5643	John C. Read	275 0 0	Devon	28	"	6 17 6	1 0 0	7 17 6	Yarram
5547	Joseph Potter	70 0 0	Narre Worrana	43D	"	1 15 0	1 0 0	2 15 0	Melbourne

Under Section 65 of the Land Act 1890 as amended by the Land Act 1891.—Payment to be made yearly.

2379	Robert Hill	20 0 0	Queenstown	47, sec. B.	1.6.99	1 0 0	0 2 6	1 2 6	Melbourne
------	-------------	--------	------------	-------------	--------	-------	-------	-------	-----------

Settlement on Lands Act 1893, Section 5.

PERMITS UNDER SECTION 5 OF THE SETTLEMENT ON LANDS ACT 1893 REVOKED OR DECLARED EXPIRED.

NOTICE is hereby given that the undermentioned Permits have been revoked or declared expired.

Department of Lands and Survey,
Melbourne, 16th August, 1899.

R. W. BEST,
Commissioner of Crown Lands and Survey.

Corr. No.	Name.	Allotment.	Section.	Area.	Situation.	Pay Office.
				Acres.		
7993/5	Walter White	5	21	16	Katamatite	Yarrawonga
4608/5	Thomas H. Smith	55	A	4	Sale	"
6427/5	John Neylon	42	A	13	Neerim	Warragul
6049/5	William Love	47	P	20	Koo-wee-rup East	Melbourne
6907/5	William S. Walker	59	C	20	"	"

NOTE.—The notice gazetted 3rd March, 1899, p. 831, re permit 3594/5, William Meldrum, 3 acres, parish of Sale, is hereby cancelled.

APPLICATIONS FOR LEASES UNDER SECTION 91 OF THE LAND ACT 1884 APPROVED.

THE following Applications for Leases under section 91 of *The Land Act 1884* having been approved, it is hereby notified that the Rent specified may be received by the undermentioned Officer authorized by the Treasurer to collect Territorial Revenue.

R. W. BEST,
Commissioner of Crown Lands and Survey.

Department of Lands and Survey,
Melbourne, 16th August, 1899.

No. of Lease.	Name of Lessee.	Area, subject to modification of boundaries and area.	Parish or Situation.	Allotment.	Section.	Date of Lease.	Annual Rent.	Amount payable quarterly.		Payable to Receiver of Revenue at—
								£ s. d.	£ s. d.	
33	John Blyth ¹	0 2 4 ¹ / ₂	South Melbourne	14	A	28.8.85	40 0 ²	10 0 0	Melbourne	
85	Alexr. Borthwick ¹	0 1 32 ¹ / ₂	"	19	B	7.2.88	40 0 ³	10 0 0	"	
1884	Jno. Sharp and Sons ¹	0 1 15 ¹ / ₂	"	2	B	22.8.91	40 0 ⁴	10 0 0	"	
2624	Robison Bros. and Coy. ¹	1 0 1 ¹ / ₂	"	90	...	27.12.84	120 0 ⁵	30 0 0	"	
2032	The Bank of Victoria Ltd. ¹	0 2 1 ¹ / ₂	"	5	E	17.12.85	40 0 ⁶	10 0 0	"	
843	Jno. Sharp and Sons ¹	0 1 24	"	8	A	"	40 0 ⁷	10 0 0	"	
1797	Wm. Hudspeth ¹	0 1 8 ¹ / ₂	"	72	...	27.12.84	44 0 ⁸	11 0 0	"	
1642	W. H. Foster and F. Warne ¹	0 1 17 ¹ / ₂	"	57	...	"	60 0 ⁹	15 0 0	"	
1501	Langlands Foundry Coy. ¹	0 1 32	"	10	D	20.7.88	102 10 ¹⁰	25 12 6	"	

¹ Rent reduced by an Order in Council dated 20th June, 1899.

² Twelve months from 28th February, 1899.

³ Two years from 7th August, 1897.

⁴ Two years from 22nd May, 1898.

⁵ Twelve months from 27th September, 1898.

⁶ Twelve months from 17th June, 1899.

⁷ Two years from 17th March, 1898.

⁸ Two years from 27th June, 1898.

⁹ Twelve months from 27th September, 1898.

¹⁰ Two years from 20th January, 1898.

Land Acts.

LICENCES UNDER THE LAND ACTS 1869, 1884, AND 1890 REVOKED OR DECLARED VOID.

NOTICE is hereby given that the Licences mentioned in the Schedule hereunder have been revoked, forfeited, or declared void for the reasons specified in each case.

Department of Lands and Survey,
Melbourne, 16th August, 1899.

R. W. BEST,
Commissioner of Crown Lands and Survey.

District.	Corr. No.	Name of Licensee.	Section of Land Act under which Licensed.	Parish.	Area.	Order in Council dated—	Reasons for Forfeiture, &c.	Pay Office.
Licences under <i>The Land Act 1869</i> .								
Castlemaine	2973	Ah Yung ...	47	Maryborough	1 0 0	...	Land sold ...	Maryborough
"	2520	Jemmy Ah Ping ...	47	"	1 0 0	...	Land sold ...	"
"	1674	George Glenny ...	47	Glenlyon ...	0 1 31 ¹ / ₂	...	Land sold ...	Daylesford
"	644	Samuel Thompson ...	47	Straugways ...	1 0 34	...	Land sold ...	Castlemaine
"	439/47	Alexander McPhee (permit)	...	Tarrengower	20 0 0	...	Void ...	"
Licences under the Land Acts 1884 and 1890.								
Alexandra	453	David Dobson ...	42	Thornton ...	230 0 0	...	Expired. Land sold	Alexandra
Kerang	350	Frank Garner ...	99	Murrabit ...	3 0 0	...	Non-payment of rent	Kerang
St. Arnaud	2299	William Farr ...	99	Banyenong ...	1 0 0	...	Non-payment of rent	Donald
Bendigo	326	Fanny Grisold ...	99	Laanecoorie ...	3 0 0	...	Land sold ...	Bendigo
Melbourne	912	James F. Jarrett ...	42	Monda ...	63 0 0	...	Expired ...	Melbourne
"	788	Henry W. Huggins ...	49	Narree Worran	28 0 0	...	Expired ...	"
State Forests	{ 413 418	{ Edmonds and Ralph	99	Picola ...	3 0 0	...	Abandoned from 30th June, 1899	Nathalia

NOTE.—HAMILTON DISTRICT.—The notice gazetted 17th March, 1899, p. 964, re licence 9/99, James Anderson, sen. 1 acre, parish of Sandford, is hereby cancelled.

Land Act 1890, Sections 2 and 32.

LEASES UNDER SECTION 32 OF THE LAND ACTS 1884 AND 1890 SURRENDERED.

NOTICE is hereby given that the Leases mentioned in the Schedule hereunder have been surrendered for the reasons specified in each case.

Department of Lands and Survey,
Melbourne, 16th August, 1899.

R. W. BEST,
Commissioner of Crown Lands and Survey.

District.	Corr. No.	Name.	Parish.	Block.	Area.	Reason.
Benalla	3829	John J. H. Turner	Warrenbayne	43D & 44D	50	To issue licence under section 42
"	3880	Robert Vickers	Tamleugh	60B	14	To issue licence under section 42
Kerang	1611	James D. Rosengrave	Marmal	32, sec. 3	320	To issue licence under section 42
Horsham	1737	Sarah Stephens	Bringalbart	B	120	To issue licence under section 42
"	5281	John McLennan	Dimboola	164	14	To issue licence under section 42
Castlemaine	74	William Bantz	Kooroc	A	88	To issue licence under section 42
Geelong	3567	Charles Phillips	Wyelangta	17A	215	To issue licence under section 42
"	3944	Walter J. Bowker	Wangerrip	123	290	To issue licence under section 42

August 18, 1899.

3296

APPLICATIONS FOR GRANTS APPROVED.

THE following Applications for Grants having been approved, it is hereby notified that the Purchase Money and Fees specified in each case may be received by the undermentioned Revenue Officers.

Name.	Parish.	Extent.	Amount to be Collected.					Payable to the Officer authorized by the Treasurer to collect Territorial Revenue at—
			Purchase Money.	Fees.			Total to pay.	
				Grant.	Plan or Survey.	Assurance.		
A. R. P.	£ s. d.	£ s. d.	£ s.	£ s. d.	£ s. d.	£ s. d.		
Under Section 76 of the <i>Land Act 1890</i> .								
Michael Ivers ...	Kergunyah ...	2 3 16	8 11 0	1 1 0	1 19	0 0 5	11 11 5	Yackandandah
R. Willis ...	Stawell ...	0 0 9 7/8	2 0 0	1 1 0	2 4	0 0 1	5 5 1	Stawell
Ellis P. Williams ...	Bright ...	2 3 37	2 19 8	1 1 0	2 4	0 0 2	6 4 10	Bright
Under Section 36 of the <i>Mines Act 1890</i> .								
Robt. Phillips ...	Inglewood ...	0 1 17 1/2	10 0 0	1 1 0	...	0 0 5	11 1 5	Inglewood 742/36
Under Section 428 of the <i>Local Government Act 1890</i> .								
R. A. Molesworth (executor of Jno. Mathieson) ...	Coolebarghurk	14 2 18	40 3 9	1 1 0	1 0	0 1 9	42 6 6	Geelong T.21344
R. A. Molesworth (executor of Jno. Mathieson) ...	"	6 2 0	19 10 0	1 1 0	1 0	0 0 10	21 11 10	" T.21344
R. A. Molesworth (executor of Jno. Mathieson) ...	"	7 3 4	23 6 6	1 1 0	1 0	0 1 0	25 8 6	" T.21344

Department of Lands and Survey,
Melbourne, 16th August, 1899.

R. W. BEST,
Commissioner of Crown Lands and Survey.

Land Acts.

TRANSFERS APPROVED.

THE following Applications for Transfer of Licences under the 47th, 67th, and 123rd sections of the Land Acts 1869 and 1890 having been approved, it is hereby notified that the Rent specified in each case may be received by the undermentioned Revenue Officers:—

Number of Licence.	Name of Transferor.	Name of Transferee.	Area, subject to modification of boundary or area.	Parish.	Held under Section.	Date of Licence.	Yearly Payment.	Transfer Fee, and other paid.	Rent payable to Revenue Officer at—
1316	Thos. Forge ...	Henry Osborne ...	105 0 0	Pine Lodge.	123	1.12.98	2 11 5	£1, Melbourne, 27.6.99	Shepparton
1371	Wm. C. Howitt	Theophilus Tripe Marko	498 0 0	Gowangardie	67	1.4.97	6 4 6	£1, Melbourne, 7.3.99	Benalla
964	S. Williamson ...	C. D. Warke ...	66 0 0	Concongella	123	1.11.89	0 16 6	£1, Melbourne, 20.7.99	Stawell 271
1927	T. Keys ...	Jas. Hillard ...	0 0 20	Paywit ...	47	1.7.82	1 0 0	£1, Melbourne, 10.7.99	Queenscliff

Department of Lands and Survey,
Melbourne, 16th August, 1899.

R. W. BEST,
Commissioner of Crown Lands and Survey.

Land Act 1890, Section 67.

RENEWAL OF LICENCES APPROVED.

THE Renewal of Licences to the undermentioned persons having been approved, the Fees specified in each case may be received by the Officers authorized by the Treasurer to collect Territorial Revenue.

Number of Licence.	Name of Licensee.	Area, subject to modification of boundaries and area.	Parish.	Date of Licence.	Amount to be Collected		Payable to Receiver and Land Officer at—
					Yearly Payment.	Fee for Licence.	
A. R. P.			£ s. d.		£ s. d.		
Under Section 67 of the <i>Land Act 1890</i> .							
781	Annie G. Ralph ...	102 0 0	Yarck ...	1.7.99	1 5 6	0 5 0	Alexandra
523	T. Lonergan ...	124 0 0	Borodomanin ...	1.5.99	0 10 4	0 5 0	Mansfield
529	Jas. Lonergan, jun. ...	400 0 0	"	1.4.99	1 13 4	0 5 0	"
1371	W. C. Howitt ...	498 0 0	Gowangardie ...	"	6 4 6	0 5 0	Benalla
3741	Joseph Packer ...	983 0 0	Tatonga ...	1.8.99	8 3 10	0 5 0	Tallangatta
1650	John McFarlane ...	300 0 0	Bungil ...	"	2 10 0	0 5 0	Bethanga
3942	Jas. Wells ...	75 0 0	Murrumungee ...	1.7.99	0 18 9	0 5 0	Beechworth
2060	Mary Banks ...	67 0 0	Chiltern West ...	1.11.99	1 2 4	0 5 0	Rutherglen
310	Geo. H. France ...	4 0 0	Omeo ...	1.8.98	0 1 0	0 5 0	Omeo
310	Geo. H. France ...	4 0 0	"	1.8.99	0 1 0	0 5 0	"
156	Mary Cusack ...	8 0 0	"	"	0 2 0	0 5 0	"
3303	Emma Fletcher ...	16 0 0	Lilliput ...	1.5.99	0 8 0	0 5 0	Rutherglen

Department of Lands and Survey,
Melbourne, 16th August, 1899.

R. W. BEST,
Commissioner of Crown Lands and Survey.

Land Act 1890; Section 123.

RENEWAL OF LICENCES FOR THE YEAR 1899-1900 APPROVED.

It is hereby notified that the Renewal of Licences under Section 123 of the Land Act 1890 for the year 1899-1900 to the undermentioned persons has been approved, the Rent and Fee specified in each case having been paid.

R. W. BEST, Commissioner of Crown Lands and Survey.

Department of Lands and Survey, Melbourne, 16th August, 1899

Table with columns: Number of Licences, Name of Licensee, Area, subject to modification of boundaries and area, Parish or Situation, Date of License, Amount to be Collected (Payment, Fee for Licence, Total Amount of first Payment), Payable to Receiver of Revenue at-

Under Section 123 of the Land Act 1890.—Payment to be made yearly.

Main table listing licensees and their details. Includes names like H. J. Almond, M. Kearney, J. Douglas, etc., and parishes like Borodomanin, Greta, Doolan, etc. Columns include license number, name, area, parish, date, and payment amounts.

RENEWAL OF LICENCES FOR THE YEAR 1899-1900 APPROVED—continued.

Number of Licence.	Name of Licensee.	Area, subject to modification of boundaries and area.	Parish or Situation.	Date of Licence.	Amount to be Collected.			Payable to Receiver of Revenue at—
					Payment.	Fee for Licence.	Total Amount of first Payment.	
					£ s. d.	£ s. d.	£ s. d.	
Under Section 123 of the Land Act 1890.—Payment to be made yearly—continued.								
1104	J. J. Black	213 0 0	Lillimur	1.7.99	0 8 10	0 5 0	0 13 10	Nhill
1088	John Brimacombe	367 0 0	Doolin and Wartook	"	4 12 0	0 5 0	4 17 0	Horsham
1090	John Brimacombe	169 0 0	Dollin	"	3 0 0	0 5 0	3 5 0	"
1064	W. H. Bullivant	210 0 0	Drung Drung	"	1 4 7	0 5 0	1 9 7	"
1065	W. H. Bullivant	140 0 0	Marna	"	2 8 7	0 5 0	2 13 7	Stawell
1071	W. H. Bullivant	35 0 0	Warranook	"	0 17 6	0 5 0	1 2 6	"
1094	W. H. Bullivant	41 0 0	"	"	0 10 3	0 5 0	0 15 3	"
1102	H. Bull	10 0 0	Toolongrook	"	0 10 0	0 5 0	0 15 0	Harrow
1099	W. H. Bullivant	4,891 0 0	Ashens, Longe- nong, and Marna	"	164 14 6	0 5 0	164 19 6	Stawell
1100	J. H. Burrell	135 0 0	Darragan	"	1 2 6	0 5 0	1 7 6	Horsham
1107	Helen Burna	40 0 0	Awonga	"	1 0 0	0 5 0	1 5 0	Harrow
1120	J. H. Burrell	10 0 0	Bungalally	"	0 1 8	0 5 0	0 6 8	Horsham
1115	John Bateson	82 0 0	Kiata	"	0 15 0	0 5 0	1 0 0	Nhill
1118	John Bunge	279 0 0	Kellalac	"	12 3 0	0 5 0	12 8 0	Warracknabeal
2022	James Bell	308 0 0	Connangorach	"	2 11 4	0 5 0	2 16 4	Horsham
1117	W. H. Bullivant	85 0 0	Longerenong	"	2 2 6	0 5 0	2 7 6	"
161	R. D. Buckley	900 0 0	Lavloist	"	9 1 1	0 5 0	9 6 1	Nhill
181	P. Carey	31 0 0	Ashens	"	0 11 4	0 5 0	0 16 4	Horsham
1139	A. Chadderton	100 0 0	Woraigworm	"	5 0 0	0 5 0	5 5 0	Nhill
183	James Crick	199 0 0	Gymbowen	"	3 0 0	0 5 0	3 5 0	Horsham
1126	A. Crabtree	475 0 0	Booroopki	"	5 7 0	0 5 0	5 12 0	"
1132	M. Cahill	49 0 0	Ashens	"	1 4 6	0 5 0	1 9 6	"
1135	Jas. Campbell	20 0 0	Kellalac	"	3 0 0	0 5 0	3 5 0	Warracknabeal
1138	Hugh Cameron	20 0 0	Charam	"	0 5 0	0 5 0	0 10 0	Harrow
1161	G. J. Carter	400 0 0	Wartook	"	8 11 5	0 5 0	8 16 5	Horsham
1161	Samuel Cross	20 0 0	Minimay	"	0 1 0	0 5 0	0 6 0	"
1161	J. T. Collard	242 0 0	Katylil	"	4 0 0	0 5 0	4 5 0	Dimboola
1155	John Coffey	150 0 0	Kewell East	"	2 0 0	0 5 0	2 5 0	Horsham
167	J. Cunningham	41 0 0	Jung Jung	"	2 1 0	0 5 0	2 6 0	"
1143	Wm. Cunningham	20 0 0	Dunmunkle	"	0 10 0	0 5 0	0 15 0	Warracknabeal
1154	W. H. Calder	42 0 0	Duchembegarra	"	1 1 0	0 5 0	1 6 0	Horsham
1163	M. and L. Calder	50 0 0	"	"	1 5 0	0 5 0	1 10 0	"
1168	J. H. Champness	43 0 0	Yarrook	"	1 0 0	0 5 0	1 5 0	Nhill
1186	A. A. C. Chenn	136 0 0	Leeor	"	4 0 0	0 5 0	4 5 0	"
1182	John Cram	10 0 0	Ashens	"	0 2 6	0 5 0	0 7 6	Horsham
1196	J. H. Champness	47 0 0	Yarrook	"	4 17 0	0 5 0	5 2 0	Nhill
1203	Saml. C. Carter	3,000 0 0	Warrung	"	5 0 0	0 5 0	5 5 0	Horsham
1212	W. C. Carter	50 0 0	Daahl	"	0 12 6	0 5 0	0 17 6	"
1213	W. Craig	320 0 0	Benayeo & Tallageira	"	4 15 0	0 5 0	5 0 0	"
1216	J. A. Campbell	590 0 0	Toolondo	"	3 12 0	0 5 0	3 17 0	"
1179	S. Collins	35 0 0	Woorak	"	4 4 0	0 5 0	4 9 0	Nhill
1195	John Cozens	81 0 0	Nurrabel	"	0 13 6	0 5 0	0 18 6	Horsham
1193	Emma J. Collins	35 0 0	Woorak	"	4 1 10	0 5 0	4 6 10	Nhill
1210	H. C. R. Colo	20 0 0	Kiata	"	0 5 0	0 5 0	0 10 0	"
2124	Uriah Culverhouse	5 0 0	Jung Jung	"	0 2 6	0 5 0	0 7 6	Horsham
2125	John Cameron	2,440 0 0	Karnak	"	6 0 0	0 5 0	6 5 0	"
2128	Abraham Crabtree	250 0 0	Booroopki	"	2 1 8	0 5 0	2 6 8	"
2126	Michael Cahill	10 0 0	Ashens	"	0 10 0	0 5 0	0 15 0	"
2129	Maud and Alice Collins	220 0 0	Awonga	"	2 2 10	0 5 0	2 7 10	Harrow
2130	Jane Carter	212 0 0	Daahl	"	2 13 0	0 5 0	2 18 0	Horsham
1218	E. D. Calder	70 0 0	Quantong	"	1 3 4	0 5 0	1 8 4	"
1690	G. J. Carter	150 0 0	Wartook	"	1 0 0	0 5 0	1 5 0	"
1227	J. and R. Delahunty	95 0 0	Jung Jung & Ashens	"	5 0 0	0 5 0	5 5 0	"
1231	H. E. Dahlenburg	280 0 0	Winiam	"	4 10 0	0 5 0	4 15 0	Nhill
1238	H. E. and A. E. Dahlenburg	110 0 0	Dimboola	"	5 0 0	0 5 0	5 5 0	Dimboola
1234	Delahunty Bros.	23 0 0	Jung Jung	"	0 7 6	0 5 0	0 12 6	Horsham
1235	Jas. Deans, jun.	6,168 0 0	Awonga	"	6 12 0	0 5 0	6 17 0	Harrow
1239	Jas. and R. Delahunty	620 0 0	Jung Jung	"	31 0 0	0 5 0	31 5 0	Horsham
1241	Geo. Ding	30 0 0	Dinyarrak	"	0 7 6	0 5 0	0 12 6	Nhill
1249	Wm. Dunn	74 0 0	Dollin	"	1 4 8	0 5 0	1 9 8	Horsham
1248	John Dwyer	49 0 0	Wonwondah	"	0 8 2	0 5 0	0 13 2	"
1243	H. W. Dawkins	30 0 0	Toolongrook	"	0 15 0	0 5 0	1 0 0	Harrow
1255	Jas. Delahunty	50 0 0	Ashens	"	0 12 6	0 5 0	0 17 6	Horsham
1257	Jas. Deans, jun.	172 0 0	Awonga	"	0 18 0	0 5 0	1 3 0	Harrow
1256	P. F. Dahlenburg	93 0 0	Dimboola	"	2 5 0	0 5 0	2 10 0	Dimboola
1258	John Dunton	40 0 0	Mockinya	"	0 4 3	0 5 0	0 9 3	Horsham
1259	R. Dickinson	252 0 0	Peechember	"	3 0 0	0 5 0	3 5 0	Nhill
1274	T. Eastick	290 0 0	Tarranginnie	"	3 0 0	0 5 0	3 5 0	"
1271	Henry Exell	323 0 0	Jung Jung	"	5 17 4	0 5 0	6 2 4	Horsham
289	J. H. Edmunds	508 0 0	Carchap	"	14 18 10	0 5 0	15 3 10	"
1286	Sarah J. Eagles	20 0 0	Wonwondah	"	0 3 4	0 5 0	0 8 4	"
1290	Edgar Bros.	410 0 0	Jallakin	"	2 17 3	0 5 0	3 2 3	Harrow
1262	Geo. Edwards	105 0 0	Konnapra	"	0 15 0	0 5 0	1 0 0	"
1264	Geo. Edwards	618 0 0	"	"	1 2 6	0 5 0	1 7 6	"
1288	Chas. Elliot	30 0 0	Knaawing	"	0 10 0	0 5 0	0 15 0	Horsham
1289	Robert Elliot	680 0 0	"	"	2 14 7	0 5 0	2 19 7	"
1288	W. G. D. Ellis	250 0 0	Wail	"	0 12 8	0 5 0	1 17 8	"
1306	D. Francisco	443 0 0	Dollin	"	0 10 0	0 5 0	0 15 0	"
302	Agnes Ferrier	348 0 0	Daahl	"	2 18 0	0 5 0	3 3 0	"
304	C. Finkemeyer	318 0 0	Rupanyup	"	5 12 4	0 5 0	5 17 4	Stawell
1312	Chas. Fritsch	20 0 0	Kinimakatka	"	0 6 8	0 5 0	0 11 8	Nhill
2293	Fred. Forester	300 0 0	Jallakin	"	0 17 5	0 5 0	1 2 5	Harrow
343	Geo. Getsham	40 0 0	Duchembegarra	"	1 0 0	0 5 0	1 5 0	Horsham
1324	J. L. Greenwood	75 0 0	Gerang Gerung	"	6 0 0	0 5 0	6 5 0	Dimboola
1332	Esther E. Gready	95 0 0	Warranook	"	2 7 6	0 5 0	2 12 6	Stawell
1335	A. Geue	366 0 0	Wartook	"	4 16 0	0 5 0	5 1 0	Horsham
1342	J. H. Grosser	75 0 0	Tarranginnie	"	0 11 0	0 5 0	0 16 0	Nhill
333	D. Grant	74 0 0	Toocan	"	1 10 0	0 5 0	1 15 0	Horsham
1348	James Gill	257 0 0	Connangorach	"	6 8 6	0 5 0	6 13 6	"
1349	Thos. Gash, jun.	45 0 0	Arapiles	"	0 5 0	0 5 0	0 10 0	"
1350	Mary Ann Gash	8,800 0 0	Toocan, Gymbowen, and Arapiles	"	18 0 0	0 5 0	18 5 0	"
2325	Mary B. Golding	30 0 0	Minimay	"	0 2 0	0 5 0	0 7 0	"
1385	Jas. E. Hann	40 0 0	Ni Ni	"	1 4 0	0 5 0	1 9 0	Nhill
362	James Hadden	230 0 0	Charam	"	0 17 3	0 5 0	1 2 3	Harrow

RENEWAL OF LICENCES FOR THE YEAR 1899-1900 APPROVED—continued.

Number of Licence.	Name of Licensee.	Area, subject to modification of boundaries and area.	Parish or Situation.	Date of Licence.	Amount to be Collected.			Payable to Receiver of Revenue at—
					Payment.	Fee for Licence.	Total Amount of first Payment.	
					£ s. d.	£ s. d.	£ s. d.	
Under Section 123 of the Land Act 1890.—Payment to be made yearly—continued.								
369	E. Heard ...	220 0 0	Lowan ...	1.7.99	1 10 0	0 5 0	1 15 0	Horsham
288	Mimna Hotker ...	61 0 0	Rupanyup...	"	2 2 9	0 5 0	2 7 9	Stawell
1302	James Holland ...	55 0 0	Dinyarrak	"	1 7 6	0 5 0	1 12 6	Nhill
1403	A. J. Hawkins ...	524 0 0	Boorooptki	"	6 11 0	0 5 0	6 16 0	Horsham
1408	Hearne and Silvester	97 0 0	Konnepra ...	"	4 10 6	0 5 0	4 15 6	Harrow
1397	M. A. Hickey ...	19 0 0	Dollin ...	"	0 3 6	0 5 0	0 8 6	Horsham
1410	Martin Hickey ...	20 0 0	Wonwondah	"	0 8 4	0 5 0	0 13 4	"
1409	W. C. Hobbs ...	39 0 0	Dinyarrak	"	0 11 2	0 5 0	0 16 2	Nhill
1409	Thos. Hutchings	22 0 0	Lallat ...	"	1 2 0	0 5 0	1 7 0	Stawell
2353	Martin Hickey ...	35 0 0	Dollin ...	"	1 10 0	0 5 0	1 15 0	Horsham
2354	Edwd. Hynes ...	100 0 0	Bungalally	"	0 16 8	0 5 0	1 1 8	"
2356	Joseph Harper ...	150 0 0	Toaan ...	"	0 2 6	0 5 0	0 7 6	"
442	M. Jackman ...	330 0 0	Carchap ...	"	5 5 1	0 5 0	5 10 1	"
436	J. Jelbart ...	372 0 0	Minimay and Boorooptki	"	1 0 0	0 5 0	1 5 0	"
2431	J. P. Jelbart ...	85 0 0	Minimay ...	"	0 10 10	0 5 0	0 15 10	"
1441	Alex. Johnston	26 0 0	Balrootan	"	1 8 4	0 5 0	1 13 4	Nhill
2432	W. Jackson ...	77 0 0	Dunnunkle	"	0 19 3	0 5 0	1 4 3	Warracknabeal
1450	C. Juppen ...	700 0 0	Leeor ...	"	29 3 4	0 5 0	29 8 4	Nhill
2451	J. H. Kanenberg	64 0 0	Woorak ...	"	5 5 0	0 5 0	5 10 0	"
1470	James Kealy ...	33 0 0	Bringalbart	"	1 7 4	0 5 0	1 12 4	Harrow
1473	Thos. Kemp ...	284 0 0	Wail ...	"	10 13 0	0 5 0	10 18 0	Horsham
1481	Patk. Kealy, sen.	928 0 0	Tallageira ...	"	2 13 2	0 5 0	3 3 2	"
1453	F. Kraatz ...	64 0 0	Kalkee ...	"	4 6 8	0 5 0	4 11 8	"
474	Jas. F. Kirby	38 0 0	Toolongrook	"	1 0 0	0 5 0	1 5 0	Harrow
1454	Gottlieb Klows	30 0 0	Natinuk ...	"	1 0 0	0 5 0	1 5 0	Horsham
1468	J. F. Kirby ...	37 0 0	Toolongrook	"	1 4 0	0 5 0	1 9 0	Harrow
1471	David Kiely ...	670 0 0	Goroke ...	"	2 0 0	0 5 0	2 5 0	Horsham
1470	Michael Kilgariff	140 0 0	Kellalac ...	"	5 0 0	0 5 0	5 5 0	Warracknabeal
1486	J. H. Klinge ...	70 0 0	Katyl ...	"	1 0 0	0 5 0	1 5 0	Dimboola
1488	J. F. Kirby ...	40 0 0	Toolongrook	"	0 13 4	0 5 0	0 18 4	Harrow
2464	S. G. Knight ...	2,850 0 0	Gymbowen	"	5 0 0	0 5 0	5 5 0	Horsham
1485	P. Kealy, sen.	1,100 0 0	Tallageira	"	3 0 0	0 5 0	3 5 0	"
1483	W. F. Knowling	20 0 0	Lallat ...	"	0 15 0	0 5 0	1 0 0	Stawell
1438	W. F. Knowling	70 0 0	Rupanyup	"	1 15 0	0 5 0	2 0 0	"
2463	C. T. Kroker	80 0 0	Bungalally	"	0 13 4	0 5 0	0 18 4	Horsham
2460	P. Kelly ...	2,800 0 0	Dopowora ...	"	3 0 0	0 5 0	3 5 0	"
2462	J. T. Kealy ...	671 0 0	Tallageira ...	"	1 0 0	0 5 0	1 5 0	"
2465	Patk. Keenan ...	41 0 0	Kewell East	"	0 15 0	0 5 0	1 0 0	"
2467	Ang. Carl Kuhne	196 0 0	Bungalally	"	1 0 0	0 5 0	1 5 0	"
2468	C. T. Kroker	20 0 0	"	"	0 3 4	0 5 0	0 8 4	"
1507	Geo. Lannin, jun.	201 0 0	Leeor ...	"	3 7 0	0 5 0	3 12 0	Nhill
1511	T. Laidlaw ...	20 0 0	Dollin ...	"	0 10 0	0 5 0	0 15 0	Horsham
1521	R. T. Lampard ...	26 0 0	Duchembegarra	"	0 15 0	0 5 0	1 0 0	"
1522	Thos. Laidlaw	320 0 0	Counangorach	"	6 2 6	0 5 0	6 7 6	"
1526	Laidlaw Bros.	12 0 0	Benayeo ...	"	0 10 6	0 5 0	0 15 6	Harrow
501	Thos. Leyden	40 0 0	Toolongrook	"	2 0 0	0 5 0	2 5 0	"
2501	C. Liersch ...	64 0 0	Ashens ...	"	0 19 0	0 5 0	0 24 0	Horsham
1491	W. Lynch ...	94 0 0	Woorak ...	"	3 0 0	0 5 0	3 5 0	Nhill
1493	Basil McLydon	72 0 0	Telangatuk	"	2 19 3	0 5 0	3 4 3	Harrow
692	M. Lynch ...	179 0 0	Kewell East	"	3 0 0	0 5 0	3 5 0	Horsham
1492	James Lynch	318 0 0	"	"	6 16 9	0 5 0	7 1 9	"
699	Thos. Laidlaw	170 0 0	Dollin ...	"	3 0 0	0 5 0	3 5 0	"
515	Chas. Lane ...	50 0 0	Quantong ...	"	1 5 0	0 5 0	1 10 0	"
603	W. T. Lane ...	190 0 0	Karnak ...	"	1 18 0	0 5 0	2 3 0	"
1517	M. B. Lowe ...	38 0 0	Yearunga ...	"	0 12 8	0 5 0	0 17 8	Nhill
2503	T. Laidlaw ...	191 0 0	Dollin ...	"	1 10 0	0 5 0	1 15 0	Horsham
2499	Laidlaw Bros.	184 0 0	Nurrabel ...	"	1 0 0	0 5 0	1 5 0	"
2504	Geo. Landers	150 0 0	Kiata ...	"	2 10 0	0 5 0	2 15 0	Nhill
2505	Wm. Leahy ...	80 0 0	Darragan ...	"	0 13 4	0 5 0	0 18 4	Horsham
2506	S. W. Lancaster	120 0 0	Goroke ...	"	5 0 0	0 5 0	5 5 0	"
2508	Patk. J. Lavery	20 0 0	Boorooptki	"	0 2 6	0 5 0	0 7 6	"
2507	John Lean ...	674 0 0	Nurcoung	"	2 0 0	0 5 0	2 5 0	"
2495	Bernl. Lavery	195 0 0	Minimay ...	"	1 0 6	0 5 0	1 5 6	"
2496	Laidlaw Bros.	500 0 0	Ding-a-ding	"	18 15 0	0 5 0	19 0 0	"
2497	Laidlaw Bros.	500 0 0	"	"	18 15 0	0 5 0	19 0 0	"
2498	Laidlaw Bros.	500 0 0	"	"	18 15 0	0 5 0	19 0 0	"
2491	Laidlaw Bros.	900 0 0	Neurapur	"	33 15 0	0 5 0	34 0 0	"
2492	Laidlaw Bros.	740 0 0	"	"	27 15 0	0 5 0	28 0 0	"
2493	Laidlaw Bros.	920 0 0	"	"	34 10 0	0 5 0	34 15 0	"
2494	Laidlaw Bros.	590 0 0	"	"	22 2 6	0 5 0	22 7 6	"
2500	Mary Laidlaw	5,120 0 0	Neurapur, Tallageira, and Benayeo	"	304 10 0	0 5 0	304 15 0	"
1605	Daniel Murphy	142 0 0	Darragan and Natinuk	"	0 1 0	0 5 0	0 6 0	"
1507	Thos. Marsh ...	640 0 0	Goroke ...	"	0 15 0	0 5 0	1 0 0	"
2546	David Mahoney	503 0 0	Bringalbart	"	0 5 0	0 5 0	0 10 0	Harrow
1577	Thos. Marsh ...	2,662 0 0	Koonik Koonik and Goroke	"	1 14 3	0 5 0	1 19 3	Horsham
1568	John Marsh ...	542 0 0	Karnak ...	"	1 3 0	0 5 0	1 8 0	"
1593	John Mitchell	61 0 0	Kalkee ...	"	1 10 7	0 5 0	1 15 7	"
1598	Edward Miles	28 0 0	Dinyarrak	"	0 7 0	0 5 0	0 12 0	Nhill
2543	Edward Miles	73 0 0	"	"	1 16 6	0 5 0	2 1 6	"
1552	J. E. Molloy ...	1,000 0 0	Minimay ...	"	0 5 0	0 5 0	0 10 0	Horsham
1564	J. E. Molloy	197 0 0	Mortat ...	"	0 7 8	0 5 0	0 12 8	"
559	John Manning	30 0 0	Warraquil	"	0 7 6	0 5 0	0 12 6	Nhill
1536	W. Merrett ...	50 0 0	Leeor ...	"	1 10 0	0 5 0	1 15 0	"
1553	Hugh Meehan	111 0 0	Jung Jung	"	5 11 0	0 5 0	5 16 0	Horsham
582	P. Murray ...	75 0 0	Jallakin ...	"	0 18 9	0 5 0	1 3 9	Harrow
586	R. Marshall, jun.	240 0 0	Toolondo ...	"	4 15 0	0 5 0	5 0 0	Horsham
585	A. Morris ...	800 0 0	Miranpiram and Tarranginnie	"	8 17 10	0 5 0	9 2 10	Nhill
1581	Thos. Marsh ...	269 0 0	Goroke ...	"	1 0 0	0 5 0	1 5 0	Horsham
1586	Thos. Marsh	410 0 0	"	"	0 9 7	0 5 0	0 14 7	"
1587	Sarah Marsh	185 0 0	Karnak ...	"	0 18 0	0 5 0	1 3 0	"

RENEWAL OF LICENCES FOR THE YEAR 1899-1900 APPROVED—continued.

Number of Licence.	Name of Licensee.	Area, subject to modification of boundaries and area.	Parish or Situation.	Date of Licence.	Amount to be Collected.			Payable to Receiver of Revenue at—
					Payment.	Fee for Licence.	Total Amount of First Payment.	
Under Section 123 of the Land Act 1890.—Payment to be made yearly—continued.								
1589	A. C. Matthews	380 0 0	Knaawing...	17.99	2 8 0	0 5 0	2 13 0	Horsham
1602	Donald Morrison	170 0 0	Wonwondah	"	2 0 0	0 5 0	2 5 0	"
2548	W. T. Moore	86 0 0	Bringalbart	"	1 0 0	0 5 0	1 5 0	Harrow
2552	P. J. Murray	3,800 0 0	Jallakin and Awonga	"	11 10 6	0 5 0	11 15 6	"
2544	Thos. Murphy	127 0 0	Natinuk	"	0 5 0	0 5 0	1 0 0	Horsham
2556	Wm. Marrett, sen.	60 0 0	Leoor	"	0 15 0	0 5 0	1 0 0	Nhill
2557	John Marshall	60 0 0	Toolondo	"	0 15 0	0 5 0	1 0 0	Horsham
1610	P. Murray	60 0 0	Jallakin	"	0 10 0	0 5 0	0 15 0	Harrow
	J. G. Mitchell	45 0 0	Karnak	"	0 10 6	0 5 0	0 15 6	Horsham
1674	A. McIntosh	32 0 0	"	"	2 12 10	0 5 0	2 17 10	"
1648	W. McIntyre	295 0 0	Toolongrook	"	5 5 0	0 5 0	5 10 0	Harrow
1658	Harry McDonald	315 0 0	Tarranginnie	"	4 0 0	0 5 0	4 5 0	Nhill
1671	G. A. McDonald	55 0 0	Nurrabel	"	0 10 0	0 5 0	0 15 0	Horsham
665	J. and T. McClonnan	156 0 0	Drung Drung	"	2 10 6	0 5 0	2 15 0	"
666	J. and T. McClonnan	160 0 0	"	"	2 10 6	0 5 0	2 15 0	"
1637	Wm. McGennisen	35 0 0	Wonwondah	"	0 8 8	0 5 0	0 13 9	"
1636	Wm. McGennisen	130 0 0	Bungalaly	"	1 12 6	0 5 0	1 17 6	"
1629	Duncan McRae	86 0 0	Wallup	"	2 2 0	0 5 0	2 7 0	"
674	W. J. McCredidin	91 0 0	Arapiles	"	2 5 6	0 5 0	2 10 6	"
1616	James McClure	54 0 0	Warranoek	"	1 0 2	0 5 0	1 5 2	Stawell
1634	D. W. McDonald	36 0 0	Nurrabel	"	0 10 0	0 5 0	0 15 0	Horsham
1635	Alexr. McDonald	42 0 0	Rupanyup	"	1 1 0	0 5 0	1 6 0	Horsham
1640	McDonald Bros.	3,000 0 0	Kewell West	"	60 0 0	0 5 0	60 5 0	Stawell
1633	John McClonnan	1,080 0 0	Bungalaly	"	15 0 0	0 5 0	15 5 0	Horsham
1652	D. T. MacKenzie	120 0 0	"	"	1 0 0	0 5 0	1 5 0	"
1660	B. McManus	248 0 0	Wail	"	6 4 0	0 5 0	6 9 0	"
1682	Ellen McNeil	7 0 0	Lowan	"	0 2 4	0 5 0	0 7 4	"
1683	Duncan McLachlan	3,483 0 0	Arapiles	"	30 0 0	0 5 0	30 5 0	"
1662	Duncan McLachlan	250 0 0	Tooran	"	4 15 0	0 5 0	5 0 0	"
1618	Duncan McLachlan	36 0 0	"	"	1 16 0	0 5 0	2 1 0	"
1691	Kenneth McLeod	20 0 0	Ashens	"	0 10 0	0 5 0	0 15 0	"
680	D. McRae	230 0 0	Tooran	"	1 0 0	0 5 0	1 5 0	"
1673	R. McDonald	50 0 0	Wail	"	1 5 0	0 5 0	1 10 0	"
1692	Lachlan McDonald	60 0 0	Awonga	"	0 7 5	0 5 0	0 12 5	Harrow
1672	A. J. McDonald	12 0 0	Wail	"	0 5 0	0 5 0	0 10 0	Horsham
1687	Alexr. McGillp	571 0 0	Kewell East	"	3 0 0	0 5 0	3 5 0	"
1675	John McQuillan	637 0 0	Dollin	"	5 6 8	0 5 0	5 11 8	"
1693	Jas. McClintock	20 0 0	Ashens	"	0 15 0	0 5 0	1 0 0	"
1694	J. McNevin	610 0 0	Lawloit	"	3 5 5	0 5 0	3 10 5	Nhill
1695	Archid. McFarlane	100 0 0	Kellalac	"	1 1 9	0 5 0	1 6 9	Warracknabeal
1696	E. McCausland	20 0 0	Jallakin	"	0 5 0	0 5 0	0 10 0	Harrow
1699	Wm. McIntyre	175 0 0	Toolongrook	"	9 7 2	0 5 0	9 12 2	"
2611	Geo. McPhee	237 0 0	Minimay	"	0 6 0	0 5 0	0 11 0	Horsham
1700	Donald McRae	77 0 0	Arapiles	"	0 5 0	0 5 0	0 10 0	"
2614	Rd. Josh. McCabe	275 0 0	Ni Ni	"	6 16 1	0 5 0	7 1 1	Nhill
2615	Jas. McIntosh	160 0 0	Neurapur	"	1 6 8	0 5 0	1 11 8	Horsham
1717	E. C. Niewand	89 0 0	Ashens	"	1 0 0	0 5 0	1 5 0	"
1716	Joseph Nuttrass	49 0 0	Kalkee	"	0 10 0	0 5 0	0 15 0	"
731	Fak. O'Keefe	150 0 0	Charam	"	0 5 0	0 5 0	0 10 0	Harrow
1737	M. E. O'Reilly	320 0 0	Minimay	"	5 0 0	0 5 0	5 5 0	Horsham
1721	Walter Oliver	723 0 0	Tallageira	"	3 0 9	0 5 0	3 5 9	"
1728	Executors of John O'Connell	193 0 0	Awonga	"	0 12 7	0 5 0	0 17 7	Harrow
1740	F. A. Officer and Co.	275 0 0	Charam	"	6 17 6	0 5 0	7 2 6	"
1739	F. A. Officer and Co.	259 0 0	"	"	5 3 0	0 5 0	5 8 0	"
1747	Wm. Ponger	90 0 0	Bungalaly	"	4 0 0	0 5 0	4 5 0	Horsham
1757	Robert Petley	8 0 0	Kout Narin	"	0 4 0	0 5 0	0 9 0	Harrow
1416	W. J. Parker	70 0 0	Dinyarrak	"	1 3 4	0 5 0	1 8 4	Nhill
2743	Geo. Parsons	156 0 0	Nullan	"	1 19 0	0 5 0	2 4 0	Warracknabeal
1766	C. H. Preuss	149 0 0	Vectis East	"	5 5 0	0 5 0	5 10 0	Horsham
1768	F. T. Pettit	3,708 0 0	Tallageira	"	14 15 0	0 5 0	15 0 0	"
1769	Robert Petley	180 0 0	Kout Narin	"	3 0 0	0 5 0	3 5 0	Harrow
1763	Thos. Philip	289 0 0	Lowan	"	2 12 6	0 5 0	2 17 6	Horsham
1413	John Pitman	183 0 0	Jallakin	"	0 10 0	0 5 0	0 15 0	Harrow
1420	O. Pyc	8 0 0	Toolongrook	"	0 8 0	0 5 0	0 13 0	"
2745	Carl Petering	65 0 0	Nullan	"	1 14 3	0 5 0	1 19 3	Warracknabeal
2747	Richd. Penny	75 0 0	Jeparit	"	1 14 3	0 5 0	1 19 3	Horsham
1389	Charlotte Penny	63 0 0	Wallup	"	1 11 6	0 5 0	1 16 6	"
2748	H. F. Prange	150 0 0	Wail	"	0 10 0	0 5 0	0 15 0	"
1773	Quigley, Jas.	30 0 0	Toolongrook	"	0 7 6	0 5 0	0 12 6	Harrow
1774	E. Quire	1,000 0 0	Dinyarrak	"	3 8 6	0 5 0	3 13 6	Nhill
1789	Robertson Bros.	170 0 0	Mortat	"	2 2 0	0 5 0	2 7 0	Horsham
1782	J. Reader	72 0 0	Bringalbart	"	0 12 0	0 5 0	0 17 0	Harrow
1786	Joseph Reed	70 0 0	Cannum	"	2 0 0	0 5 0	2 5 0	Warracknabeal
791	Kezia Rees	425 0 0	Daahl	"	3 10 10	0 5 0	3 15 10	Horsham
1800	Philip Rees	996 0 0	Daahl and Connan-gorach	"	8 0 0	0 5 0	8 5 0	"
1813	H. Russell	1,400 0 0	Wartook and Warung	"	3 0 0	0 5 0	3 5 0	"
1817	W. Russell	7 0 0	Carchap	"	0 3 7	0 5 0	0 8 7	"
1820	Jas. Rigby	652 0 0	Daahl	"	3 2 6	0 5 0	3 7 6	"
1806	John Rowe	20 0 0	Toolongrook	"	0 15 0	0 5 0	1 0 0	Harrow
1808	H. A. Rukesky	680 0 0	Carchap and Toolondo	"	5 10 0	0 5 0	5 15 0	Horsham
1816	E. Rogers	90 0 0	Tooran	"	0 5 0	0 5 0	0 10 0	"
2784	Wm. Reece	40 0 0	Minimay	"	0 15 0	0 5 0	1 0 0	"
1839	J. F. Smith	400 0 0	Dollin	"	5 16 10	0 5 0	6 1 10	"
1834	Wm. Simpson	77 0 0	Bringalbart	"	1 10 0	0 5 0	1 15 0	Harrow
1835	Albert Schinckel	940 0 0	Morea	"	1 1 0	0 5 0	1 6 0	Horsham
1872	Edwd. Smith	40 0 0	Knaawing	"	0 10 0	0 5 0	0 15 0	"
1861	A. B. Sanders	323 0 0	Mirampiran	"	1 4 0	0 5 0	1 9 0	Nhill
859	A. C. and D. J. Sinclair	1,350 0 0	Marina	"	33 15 0	0 5 0	34 0 0	Stawell
831	Sinclair Bros.	500 0 0	"	"	12 10 0	0 5 0	12 15 0	"
1839	J. F. W. Schumann	80 0 0	Mortat	"	0 10 0	0 5 0	0 15 0	Horsham
1823	G. W. Stein	865 0 0	Morea	"	1 10 0	0 5 0	1 15 0	"
1821	J. C. Stein	2,540 0 0	"	"	3 0 0	0 5 0	3 5 0	"
2832	Emma Stephens	180 0 0	Booroopki	"	1 0 0	0 5 0	1 5 0	"
879	R. H. Staintherpe	120 0 0	Nullan	"	10 17 8	0 5 0	11 2 8	Warracknabeal
881	A. Salkirk	320 0 0	"	"	2 7 5	0 5 0	2 12 5	"

RENEWAL OF LICENCES FOR THE YEAR 1899-1900 APPROVED—continued.

Number of Licence.	Name of Licensee.	Area, subject to modification of boundaries and area.	Parish or Situation.	Date of Licence.	Amount to be Collected.			Payable to Receiver of Revenue at—
					Payment.	Fee for Licence.	Total Amount of first Payment.	
					£ s. d.	£ s. d.	£ s. d.	
Under Section 123 of the Land Act 1890.—Payment to be made yearly—continued.								
1879	W. Scott, jun.	1,649 0 0	Toolondo	1.7.99	6 10 0	0 5 0	6 15 0	Horsham
1884	H. L. Stanley	30 0 0	Kout Narin	"	0 15 0	0 5 0	1 0 0	Harrow
1822	James Sanders	770 0 0	Kinimakatka	"	10 5 0	0 5 0	10 10 0	Nhill
1825	Geo. W. Stanton	161 0 0	Gymbowen	"	0 10 0	0 5 0	0 15 0	Horsham
1829	Saml. Strange	280 0 0	Bungalally	"	0 12 0	0 5 0	0 17 0	"
2839	Richd. Snell	70 0 0	Knaawing	"	0 19 4	0 5 0	1 4 4	"
1882	Heinrich Schmidt	40 0 0	Lawloit	"	1 0 0	0 5 0	1 5 0	Nhill
1826	W. and J. Smith	101 0 0	"	"	1 5 0	0 5 0	1 10 0	"
1827	E. Shields	130 0 0	Toolongrook	"	4 6 5	0 5 0	4 11 5	Harrow
1830	James Stimson	50 0 0	Leeor	"	1 10 0	0 5 0	1 15 0	Nhill
2833	Louisa Smith	24 0 0	Dollin	"	0 12 6	0 5 0	0 17 6	Horsham
2846	J. Shields	90 0 0	Toolongrook	"	7 10 0	0 5 0	7 15 0	Harrow
2836	W. Sanders	26 0 0	Yanipy	"	1 6 0	0 5 0	1 11 0	Nhill
2848	Chas. E. Sprake	390 0 0	Rupanyup	"	13 19 2	0 5 0	14 4 2	Stawell
2849	Wm. Spang, sen.	965 0 0	Telangatuk	"	13 10 0	0 5 0	13 15 0	Harrow
2855	Rose Stanton	678 0 0	Goroke	"	4 1 9	0 5 0	4 6 9	Horsham
2856	R. H. Stainthorpe	40 0 0	Kellalac	"	1 5 8	0 5 0	1 10 8	Warracknabeal
1425	T. Sheldon	460 0 0	Leeor	"	12 10 10	0 5 0	12 15 10	Nhill
1424	T. Sheldon	420 0 0	"	"	11 9 1	0 5 0	11 14 1	"
1427	T. Sheldon	500 0 0	"	"	13 12 8	0 5 0	13 17 8	"
2904	John M. Twatt	34 0 0	Dollin	"	0 19 7	0 5 0	1 4 7	Horsham
2905	J. Thompson	150 0 0	Lillimur	"	2 8 3	0 5 0	2 13 3	Nhill
789	Louisa Thacker	349 0 0	Daahl	"	2 18 2	0 5 0	3 3 2	Horsham
1930	J. M. and M. Twatt	18 0 0	Dollin	"	0 9 0	0 5 0	0 14 0	"
2901	J. M. Twatt	20 0 0	"	"	0 10 0	0 5 0	0 15 0	"
1894	J. W. Teasdale	11 0 0	Lallat	"	0 5 0	0 5 0	0 10 0	Stawell
1918	Ed. Turrell	804 0 0	Morea	"	1 0 0	0 5 0	1 5 0	Horsham
1920	A. Turnbull	62 0 0	Tyar	"	1 11 0	0 5 0	1 16 0	"
1921	A. Turnbull	505 0 0	Yat Nat	"	2 0 0	0 5 0	2 5 0	Harrow
1913	E. C. Turnbull	39 0 0	"	"	0 8 2	0 5 0	0 13 2	"
1919	A. Turnbull	138 0 0	"	"	1 8 8	0 5 0	1 13 8	"
1923	Ed. Turrell	320 0 0	Morea	"	0 18 3	0 5 0	1 3 3	Horsham
1925	Alex. Turnbull	75 0 0	Tyar	"	1 12 0	0 5 0	1 17 0	"
1924	Alex. Turnbull	73 0 0	Yat Nat	"	1 11 0	0 5 0	1 16 0	Harrow
1927	Ed. Turrell	2,110 0 0	Morea	"	1 0 0	0 5 0	1 5 0	Horsham
1929	W. C. Tully	41 0 0	Dopewarra	"	0 10 3	0 5 0	0 15 3	"
1893	W. C. Tully	10 0 0	Goroke	"	0 7 0	0 5 0	0 12 0	"
1900	A. Turnbull	72 0 0	Yat Nat	"	1 1 4	0 5 0	1 6 4	Harrow
2903	Ald. Taylor	58 0 0	Woragworm	"	1 4 2	0 5 0	1 9 2	Nhill
1930	Jonathan Western	20 0 0	Babatchio	"	0 18 0	0 5 0	1 3 0	"
1932	Jonathan Western	40 0 0	"	"	0 18 0	0 5 0	1 3 0	"
1756	Jos. Jas. Webb	130 0 0	Dimboola	"	2 0 0	0 5 0	2 5 0	Dimboola
1935	Thos. H. Walker	13 0 0	Connangorach	"	0 6 6	0 5 0	0 11 6	Horsham
1939	John E. Walsh	24 0 0	Toolongrook	"	0 6 0	0 5 0	0 11 0	Harrow
1972	Margt. Walter	34 0 0	Lowan	"	0 17 3	0 5 0	1 2 3	Horsham
1959	Patk. Walsh	22 0 0	Kout Narin	"	0 11 0	0 5 0	0 16 0	Harrow
1986	John Willis	42 0 0	Booropki	"	1 15 0	0 5 0	2 0 0	Horsham
2949	Henry Wilson, jun.	123 0 0	Balrootan	"	1 0 0	0 5 0	1 5 0	Nhill
2951	P. Wilson	205 0 0	Jallakin	"	5 0 0	0 5 0	5 5 0	Harrow
2960	G. Ward	50 0 0	Vectis East	"	1 5 0	0 5 0	1 10 0	Horsham
2965	J. Wileman	47 0 0	Tooon	"	0 15 0	0 5 0	1 0 0	"
2966	N. Williams, and A. McInnes	150 0 0	Leeor	"	4 9 4	0 5 0	4 14 4	Nhill
1942	Eugene M. S. Wilson	30 0 0	Natimuk	"	1 5 0	0 5 0	1 10 0	Horsham
1996	Thos. Young	526 0 0	Connangorach	"	5 0 0	0 5 0	5 5 0	"
994	Young Bros.	474 0 0	Dooen	"	15 0 0	0 5 0	15 5 0	"
1998	Youlden and Edwards	3,361 0 0	Charam	"	6 10 0	0 5 0	6 15 0	Harrow
1999	Wm. Youlden	44 0 0	Toolongrook	"	0 16 0	0 5 0	1 1 0	"
2991	Wm. Youlden	244 0 0	"	"	0 18 0	0 5 0	1 3 0	"
2060	John Young	869 0 0	Carchap	"	2 0 0	0 5 0	2 5 0	Horsham
2992	S. S. Yelland	60 0 0	Yanipy	"	0 10 0	0 5 0	0 15 0	Nhill
2993	Daisy V. E. Youlden	280 0 0	Toolongrook	"	1 10 0	0 5 0	1 15 0	Harrow
1997	Carl Zerbst	280 0 0	Dunmunkle	"	8 0 0	0 5 0	8 5 0	Warracknabeal
3834	J. Saligari	"	Tarengower, &c.	"	1 0 0	0 5 0	1 5 0	Castlemaine 236
1343	F. Germaine	"	Dunkeld, &c.	"	1 0 0	0 5 0	1 5 0	Hamilton 95/2
2585	W. Marshall	"	Wehla, &c.	"	1 0 0	0 5 0	1 5 0	Inglewood 155
151	F. Cooper	"	Stawell, &c.	"	1 0 0	0 5 0	1 5 0	Stawell 43
1101	E. Billingham	"	Gymbowen, &c.	"	1 0 0	0 5 0	1 5 0	Horsham 14/2
2529	J. Malseed and Sons	"	Portland	"	1 0 0	0 5 0	1 5 0	Portland 148/2

Land Act 1890, Sections 2 and 32.

TRANSFER OF LEASEHOLDS.

THE Board of Land and Works has sanctioned the undermentioned Applications to Transfer Leaseholds under Section 32 of the Land Acts 1884-1890.

NOTE.—No Transfer will have any legal effect till same has been duly registered at the Office of Titles under the Transfer of Land Act 1890.

R. W. BEST,
Commissioner of Crown Lands and Survey.

Department of Lands and Survey,
Melbourne, 16th August, 1899.

Number of Lease.	Name of Transferor.	Name of Transferee.	Area, subject to modification of boundaries and areas.	Parish.	Date of Lease.	Lease's Term.	Yearly Payment.	Transfer Fee, and where paid.	Rent payable to Revenue Officer at—
2085	Barbara Bilton	Robert Cardwell	850 0 0	Mitta Mitta	1.1.90	9 years less 3 days	7 1 8	£1, Melbourne, 23.6.99	Tallangatta
3991	E. J. Parkinson	D. Ball	222 0 0	Weeaproi-nah	1.1.97	2 years less 3 days	1 17 0	£1, Melbourne, 14.4.99	Colac 1/439

Settlement on Lands Act 1893.
 APPLICATIONS FOR LEASES APPROVED.

THE following Applications for Leases having been approved, it is hereby notified that the Rents and Fees specified in each case may be received by the undermentioned Revenue Officers. When lease is ready for execution lessee will be duly advised.

Corr. No.	Date of Lease.	Name of Lessee.	Parish.	Allotment.	Sec.	Extent.	Rate per acre or per annum.	Rent Half-yearly.	Rent due to date.	Lease Fee.	Half-yearly Interest on Survey Fee.	Yearly Instalment of Rent advanced.	Total to Pay.	Place to which the Officer authorized by the Treasurer to collect Territorial Revenue at—	Rent Roll Folio	Audit Folio
						A. B. P.	£ s. d.	£ s. d.	£ s. d.	£ s. d.	£ s. d.	£ s. d.	£ s. d.			
2097	1.1.97	James Byrne	Darnum	13	15	10 3 31	0 1 0	0 5 6	1 13 0	0 5 0	0 6 0	1 9 6	8 2 6	Warragul	2/61	168
2079	1.7.97	James Bowen	Echuca North	27u.	4	20 0 0	0 1 0	0 10 0	2 10 0	0 5 0	0 5 0	2 0 0	10 0 0	Echuca	2/53	122
2104	"	Jessie Longmore Aitken	Monbulk	4	M	10 0 0	0 1 0	0 5 0	1 5 0	0 5 0	0 5 0	1 10 0	7 5 0	Melbourne	2/7	242
3044	"	Sammel Burgess	Linton	22A	A	13 3 27	0 1 0	0 10 0	2 10 0	0 5 0	0 6 0	1 8 6	8 10 6	"	2/65	240
3506	"	Joseph Henry Leek	Bullarto	15	B	18 2 0	0 1 0	0 9 6	1 13 3s	0 5 0	0 6 0	2 10 0	10 18 3	Daylesford	3/289	28
3788	"	Charles Rose	Blackwood	7	B	12 0 20	0 1 0	0 6 6	1 2 9s	0 5 0	0 8 0	3 3 3	12 17 6	"	3/469	41
3840	"	William Storey	Yalca	5	B	4 3 82s	0 1 0	0 2 6	0 12 6	0 5 0	0 4 0	0 13 0	3 16 6	Nunurkah	3/501	401
4026	2.1.99	Alexander Bassett	Koo-wee-rup East	32	P	16 1 0	0 2 5	1 0 7	2 1 2	0 5 0	0 6 0	2 10 0	5 8 2	Melbourne	4/25	218
4061	1.7.98	Hugh Bell	"	26	P	20 0 0	0 1 8	0 16 8	2 10 0	0 5 0	0 6 0	0 4 0	4 1 0	Melbourne	9/29	415
4066	"	George Bartlett	Yarragon	14	C	12 1 27	0 6 0	1 19 0	5 7 3s	0 5 0	0 8 0	...	6 16 3	Warragul	3/65	...
4287	1.10.98	Alfred Dawes	Koo-wee-rup East	6	O	20 0 0	0 3 3	1 12 6	3 5 0	0 5 0	0 6 0	2 10 0	6 12 0	Melbourne	4/145	221
4516	1.7.98	Thomas Leishman	Yarragon	21	C	16 0 15	0 6 0	2 11 0	7 8 9s	0 5 0	0 8 0	0 2 9	9 3 3	Warragul	4/289	404
4641	"	John McMahon	"	13	C	15 2 5	0 6 0	2 8 0	7 4 0	0 5 0	0 8 0	...	8 13 0	"	4/353	...
4737	"	Mary Jane Reynolds	Koo-wee-rup East	18	C	20 0 0	0 2 10	1 8 4	4 5 0	0 5 0	0 6 0	0 3 0	5 14 0	Melbourne	5/71	432
5037	1.1.97	Robert Henry Bennett	"	30	P	20 0 0	0 2 0	1 0 0	6 0 0	0 5 0	0 6 0	0 5 6	8 17 6	"	6/19	416
5292	2.1.99	Alfred Ernest Carter	Coleraine	H	B	17 0 12	0 1 2	0 13 11	1 7 10	0 5 0	0 5 0	2 0 0	4 2 10	Hamilton	3/79	83
5327	1.9.96	John Curtain	Koo-wee-rup East	22	O	20 0 0	0 4 0	2 0 0	11 5 0s	0 5 0	0 6 0	0 18 9	16 2 3	Melbourne	4/99	236
5706	1.10.96	Harry Gully	"	28	P	20 0 0	0 6 0	2 17 0	8 11 0	0 5 0	0 6 0	0 5 0	8 19 0	"	4/299	411
5743	1.7.98	Robert Hodsman	Yarragon	3	C	18 3 11	0 3 3	1 12 6	8 2 6	0 5 0	0 6 0	...	9 14 0	Warragul	4/33	424
5849	1.7.97	William Kimber	Koo-wee-rup East	20	P	19 0 23	0 2 0	1 0 0	6 0 0	0 5 0	0 6 0	0 7 0	10 19 6	Melbourne	4/273	440
5850	1.12.96	Lawrence Kierman	"	29	P	20 0 0	0 2 0	1 0 0	6 0 0	0 5 0	0 6 0	0 5 6	13 10 6	"	4/273	440
5854	2.11.96	James Kavanagh	"	11	O	20 0 0	0 3 8	1 16 8	11 0 0	0 5 0	0 6 0	0 6 0	9 12 6	"	4/263	424
6612	1.7.98	Charles Richards	"	7	O	20 0 0	0 3 3	1 12 6	4 17 6	0 5 0	0 6 0	0 6 0	9 12 6	"	4/469	432
6622	1.2.98	John Reynolds	"	13	O	20 0 0	0 3 3	1 12 6	5 13 4	0 5 0	0 6 0	0 6 0	12 14 4	"	4/469	433
6724	1.3.96	James Spence	"	19	P	19 3 25	0 3 3	1 12 6	9 15 0	0 5 0	0 6 0	0 6 0	12 14 4	"	5/483	435
6827	1.6.97	Thomas Tonkin	Koo-wee-rup	34	K	19 3 25	0 1 8	0 16 8	4 3 4	0 5 0	0 6 0	2 20 0	5 18 4	"	4/67	...
7389	1.7.97	John Hill	Maccoon	8	E	20 0 0	0 1 0	0 10 0	2 10 0	0 5 0	0 6 0	...	11 15 0	"	6/111	...

Under Sections 5 and 10 of the Settlement on Lands Act 1893.

Under Sections 20 and 24 of the Settlement on Lands Act 1893.

Corr. No.	Date of Lease.	Name of Lessee.	Parish.	Allotment.	Sec.	Extent.	Rate per acre or per annum.	Rent Half-yearly.	Rent due to date.	Lease Fee.	Half-yearly Interest on Survey Fee.	Yearly Instalment of Rent advanced.	Total to Pay.	Place to which the Officer authorized by the Treasurer to collect Territorial Revenue at—	Rent Roll Folio	Audit Folio
						A. B. P.	£ s. d.	£ s. d.	£ s. d.	£ s. d.	£ s. d.	£ s. d.	£ s. d.			
89	1.7.97	Thomas Barbour	Kamarooka	10A	A	49 3 38	0 1 0	1 5 0	5 2 6s	0 5 0	0 8 6	2 13 9	15 11 3	Bendigo	21	140
206	1.1.98	John James Hillman	"	11	B	40 0 14	0 1 0	1 0 6	4 2 0	0 5 0	0 6 6	1 4 0	8 1 0	"	235	315
252	"	John Donovan	"	7B	B	48 3 28	0 1 0	1 4 6	4 18 0	0 5 0	0 8 6	1 5 6	9 8 0	"	152	179
257	"	Michael Donovan	"	8B	B	49 3 13	0 1 0	1 5 0	5 0 0	0 5 0	0 8 6	2 5 0	11 9 0	"	152	179
309	1.1.97	Charles Foote	Neerim East	9	B	41 0 24	0 1 0	1 1 0	6 6 0	0 5 0	0 8 6	0 19 0	11 19 0	Warragul	190	185
418	1.7.97	Tobias Jensen	Kamarooka	25	B	50 0 0	0 1 0	1 5 0	6 5 0	0 5 0	0 8 6	3 2 0	17 18 6	Bendigo	251	179

Date of Lease.	Name of Lessee.	Parish.	Extent.	Fencing.	Cultivation.	Other Improvements.	Total.	Residence.	Rent Payable Half-yearly.	Bent due to date.	Fees.	Total to pay.	Payable to the Officer authorized by the Treasurer to collect Territorial Revenue at—
492	1.1.97 William Robert Lipcombe	Bairnsdale (Raymond Island)	33A	27 2 31	0 1 0	0 14 0	3 3 0*	0 5 0	0 7 6	2 0 0	11 13 0	293	Bairnsdale
639	1.7.97 Charles McKeane	Kanarooka	33A	49 3 35	0 1 0	1 5 0	6 5 0	0 5 0	0 8 6	1 14 0	13 14 6	367	Bendigo
640	" John McKeane	"	32A	49 3 34	0 1 0	1 5 0	6 5 0	0 5 0	0 8 6	0 18 9	11 8 9	365	"
762	" Niels Peter Pedersen	"	100	50 0 0	0 1 0	1 5 0	5 2 6†	0 5 0	0 8 6	2 2 11	13 18 9	489	"
1053	1.1.98 Eleanor Henrietta Butler	Wallan Wallan	9	49 3 35	0 1 0	1 5 0	5 0 0	0 5 0	0 8 6	...	6 19 0	64	Kilmore
1273	1.7.97 William Edwards	Jinton	7	50 0 0	0 1 0	1 5 0	6 5 0	0 5 0	0 8 6	1 9 0	12 19 6	171	Melbourne
1327	1.1.98 Thomas Saml. Gibbs	Coongulmerang	1	44 0 29	0 1 0	1 2 6	2 16 3‡	0 5 0	0 8 6	1 15 0	7 17 3	202	Bairnsdale
1959	1.9.96 Frederick Walker	Nerrana	5	46 3 0	0 1 0	1 3 6	7 1 0	0 5 0	0 8 6	2 0 0	15 17 0	539	Melbourne

- * £1 2s. 6d. overpaid under permit credited.
- † Permit issued in the name of James Hillman, jun.
- ‡ £1 1s. overpaid under permit credited.
- § £1 13s. 9d. overpaid under permit credited.
- || 14s. 3d. overpaid under permit credited.
- ¶ 9s. 9d. overpaid under permit credited.
- ‡ 4s. 3d. overpaid under permit credited.
- § 15s. overpaid under permit credited.

R. W. PEET,
Commissioner of Crown Lands and Survey.

Department of Lands and Survey,
Melbourne, 16th August, 1899.

Land Act 1890, Section 44.
APPLICATION FOR A LEASE APPROVED.

THE following Application for a Lease having been approved, it is hereby notified that the Rent and Fees specified may be received by the undermentioned Revenue Officer. When lease is ready for execution lessee will be duly advised.

Date of Lease.	Name of Lessee.	Parish.	Extent.	Conditions—How complied with.				Amount to be Collected.				Payable to the Officer authorized by the Treasurer to collect Territorial Revenue at—		
				Fencing.	Cultivation.	Other Improvements.	Total.	Rent Payable Half-yearly.	Bent due to date.	Fees.	Total to pay.			
1.7.99	R. J. Campbell	Bangamie	101 0 10	60 0 0	...	58 0 0	118 0 0	Yes	2 11 0	2 11 0	1 1 1	4 11 0	Geelong	277/33

Under Section 44 of the Land Act 1890.
NOTE.—KERRANG DISTRICT.—In notice gazetted 23rd June, 1899, p. 2529, re 1426/49, T. W. Nankervis, 24a. Ir. 9p., Parish of Molegra, the "Rent due" should be £3 15s. and "Total to pay" £4 15s.

R. W. PEET,
Commissioner of Crown Lands and Survey.

Department of Lands and Survey,
Melbourne, 17th August, 1899.

Land Acts.
APPLICATIONS FOR LICENCES APPROVED.

THE following Applications for Licences having been approved, it is hereby notified that the Rents and Fees specified in each case may be received by the undermentioned Officers authorized by the Treasurer to collect Territorial Revenue.

R. W. BEST,
 Commissioner of Crown Lands and Survey.

Department of Lands and Survey,
 Melbourne, 16th August, 1899.

Number of Licences.	Name of Licensee.	Area, subject to modification of boundaries and area.	Parish or Situation.	Allotment.	Section.	Date of Licence.	Amount to be Collected.			Payable to Receiver of Revenue at—		
							Payment.	Survey Charge to revenue except where ordered.	Fee for Licence.	Total Amount of Payment.	£	s.
Under Section 99 of the Land Act 1890 (Forest Branch).												
1443	E. Jones: 150 sleepers	...	Barkly	17.5.99	1 17 6	1 17 6	F. 14925
1464	L. Cameron: 150 sleepers	...	Murchison North	18.6.99	F. 13064
1465	A. W. Jones: 250 sleepers	...	Undera	27.4.99	F. 14918
1468	A. Jones: 250 sleepers	...	"	"	F. 14915
1467	A. Jones: 250 sleepers	...	"	"	F. 14914
1468	H. Collyer: 250 sleepers	...	"	"	F. 12893
1469	G. Collyer: 250 sleepers	...	"	"	F. 12892
1470	J. Collyer: 250 sleepers	...	"	"	F. 12891
1471	W. J. Smith: 250 sleepers	...	"	"	F. 17334
1501	J. Kennedy: 250 sleepers	...	Tarnagulla and Waanyarra	26.7.99	F. 15099
1502	J. Kennedy: 250 sleepers	...	"	22.7.99	F. 15916
1503	J. Kennedy: 250 sleepers	...	"	26.6.99	F. 15753
1504	A. W. Jones: 250 sleepers	...	"	25.7.99	F. 15398
1505	M. W. Jones: 250 sleepers	...	"	"	F. 12858
1506	L. Underoff: 250 sleepers	...	"	26.7.99	F. 15400
1507	P. Tomney: 234 sleepers	...	Warrenmang	16.6.99	2 18 6	2 18 6	F. 17684
1508	C. Davidson: 185 sleepers	...	Ballellen	11.4.99	2 0 3	2 0 3	F. 13447
Under Section 99 of the Land Act 1890 (Forest Branch).—Payment to be made monthly.												
414	Edmonds and Ralph: saw-mill site	3 0 0	Picola	1.7.99	0 10 0	0 10 0	Nathalia
Under Section 99 of the Land Act 1890 (Forest Branch).—Payment to be made quarterly.												
413 (418)	Edmonds and Ralph: saw-mill site	3 0 0	Picola	1.1.99	2 10 0	2 10 0	Nathalia
Under Section 99 of the Land Act 1890.—Payment to be made yearly.												
503	Leaghur, Meering, and Tragowel Cheese Factory Coy.	3 0 0	Leaghur	1.1.99	2 10 0	2 10 0	Boort
1823	H. Thomas	1 2 12 3/4	Barwo	1.8.99	1 0 0	1 0 0	Nathalia
919/99	J. M. Tonkin: garden	2 3 39	Sandhurst	1.8.99	1 0 0	0 8 4	Bendigo
Under Section 123 of the Land Act 1890.—Payment to be made yearly.												
...	Thomas Bowran	15 0 0	Barrowye	1.8.99	0 7 6	0 5 0	Tallangatta
15570	Joseph M. Ward	38 0 0	Tharabegga (Block 7714)	1.7.99	2 11 9	0 5 0	Tungamah
15571	Robert Wood	10 0 0	Korong	"	0 3 0	0 5 0	Wedderburn
15572	Geo. Waugh	3 0 0	Reddywaddy	"	0 5 0	0 5 0	Charlton
15573	John Clark	5 0 0	Wooroonook	"	0 5 0	0 5 0	"
15573	Jas. Irving	5 0 0	"	"	0 5 0	0 5 0	"

¹ Amount paid.

² This is a renewal.

APPLICATIONS FOR LICENCES APPROVED—continued.

Number of Licence.	Name of Licensee.	Area, subject to imposition of licence, in acres.	Parish or Situation.	Allotment.	Section.	Date of Licence.	Amount to be Collected.			Payable to Receiver of Revenue at—						
							Payment.	Survey Charge to revenue except where otherwise ordered.	Fee for Licence.		Total Amount of fine Payment.					
							£	s.	d.	£	s.	d.				
Under Section 123 of the Land Act 1890.—Payment to be made yearly—continued.																
14600	J. Rooney and Co.	1 0 0	Garvoc	1.7.99	0	10	0	0	0	0	15	0	1	Warrnambool
15849	Harry Norris	5 0 0	Heasfield	1.8.99	0	6	9	0	0	0	11	3	1	Masfra
15850	Isa. Walker	15,000 0 0	Thomson and Koonwarra	"	7	1	9	0	0	0	6	15	0	Bairnsdale
15101	Francis Deery	2,150 0 0	Moorabing	"	51	10	10	0	0	0	47	10	0	"
15225	Sarah King	3 0 0	Cornella	1.7.98	0	3	0	0	0	0	0	5	0	Melbourne
15228	Margt. Hodgson	320 0 0	Walshpool	1.7.99	0	3	0	0	0	0	0	5	0	Yarram
15229	Thos. Lees	1,000 0 0	Tarwin	"	39	15	0	0	0	0	40	0	0	Melbourne
15230	Thos. Lees	1,000 0 0	Stardler Park	"	12	0	0	0	0	0	12	5	0	"
15231	Thos. Macauley	20 0 0	Woodside	"	0	0	0	0	0	0	0	5	0	Yarram
15232	J. M. Smith	219 0 0	Narracan	"	0	0	0	0	0	0	0	5	0	Warragul
15233	Elizabeth Pettit	20 0 0	"	"	0	0	0	0	0	0	0	5	0	"
15227	William B. Jones	5 0 0	"	"	1	10	0	0	0	0	1	15	0	"
Under Section 123 of the Land Act 1890 (State Forests).—Payment to be made yearly.																
381	C. Dunn	410 0 0	Mount Cole State Forest	1.7.99	0	5	0	0	0	0	1	0	0	Ballarat

F. 13542

Amount paid.

In lieu of notice gazetted 4th August, 1899, p. 3135, so far as rent is concerned.

Mallee Lands Act 1896.

MALLEE LANDS AVAILABLE FOR SELECTION UNDER SECTION 7 AS AGRICULTURAL ALLOTMENTS, EITHER UNDER LICENCE OR PERPETUAL LEASE.

APPLICATIONS, addressed to the President of the Board of Land and Works, to select the undermentioned allotments are now receivable.

Applications must be made on the forms issued for that purpose (which can be obtained at any Lands Office in the district or from the Department of Lands and Survey, Melbourne), and forwarded to any Land Officer, accompanied by a certificate of registration to be obtained from any receiver and paymaster on payment of a fee of £1.

R. W. BEST,
Commissioner of Crown Lands and Survey,
Being the Responsible Minister of the Crown
administering the said Act.

Department of Lands and Survey,
Melbourne, 16th August, 1899.

Number of Allotment.	Area in Acres.	County.
675	628	Karkaroc
676	632	"
677	632	"
678	639	"
679	639	"
680	631	"
681	640	"
682	640	"
683	640	"
684	640	"
685	633	"
686	640	"
687	640	"
688	474	"
689	474	"
690	474	"
691	440	"
692	364	"
694	341	"
695	340	"
699	478	"
700	498	"
701	474	"
702	474	"
703	474	"
704	640	"
705	640	"
706	632	"
707	640	"
708	640	"
709	640	"
710	640	"
711	632	"
712	640	"
713	640	"
714	634	"
715	635	"
716	630	"
717	631	"
718	631	"
719	631	"
720	631	"
721	632	"
722	620	"
723	640	"
724	632	"
725	640	"
726	640	"
727	640	"
728	513	"
729	632	"
730	640	"
731	597	"
732	474	"
733	474	"
734	474	"
735	474	"
736	474	"
737	474	"
738	474	"
739	474	"
740	474	"
741	474	"
742	474	"
743	474	"
744	474	"
745	474	"
746	474	"
747	474	"
748	474	"
749	474	"
750	474	"
751	632	"
752	640	"
753	632	"
754	632	"
755	640	"
756	640	"
757	639	"
758	632	"
759	639	"
760	639	"
761	632	"
762	632	"
763	551	"
764	631	"
765	632	"
766	635	"
767	631	"
768	631	"
769	640	"
770	640	"
771	632	"
772	640	"

Subdivisions of blocks 26b and 27a

MALLEE ALLOTMENTS—continued.

Number of Allotment.	Area in Acres.	County.
773	640	Karkaroo
774	640	"
775	640	"
776	632	"
777	640	"
778	640	"
779	474	"
780	478	"
782	473	"
787	474	"
788	640	"
789	640	"
800	632	"
801	640	"
802	640	"
803	640	"
804	640	"
805	632	"
806	640	"
807	640	"
808	632	"
809	632	"
810	631	"
811	631	"
812	640	"
813	640	"
814	633	"
815	640	"
816	640	"
817	640	"
818	640	"
819	663	"
820	609	"
821	640	"
822	474	"
823	474	"
824	474	"
825	474	"
831+	414	"
835	483	"
836	487	"
836A	487	"
837	586	"
838	613	"
839	602	"
840	576	"
841	797	"
842	841	"
843	641	"
844	639	"
845	639	"
846	632	"
847	639	"
848	639	"
849	639	"
850	474	"
851	473	"
853	474	"
854	640	"
855	640	"
856	633	"
857	641	"
858	641	"
859	642	"
860	640	"
861	826	"
862	640	"
863	640	"
865	472	"
866	477	"
868	474	"
869	475	"
878	480	"
879	477	"
880	512	"
881	508	"
883	641	"
884	641	"
885	803	"
886	640	"
887	638	"
889	639	"
890	632	"
891	640	"
892	640	"
893	474	"
894	474	"
895	473	"
896	474	"
897	468	"
898	467	"
899	468	"
900	468	"
901	632	"
902	632	"
903	625	"
904	632	"
905	633	"
906	633	"
907	631	"
909	642	"
911	476	"

Subdivisions of blocks 26a and 27A

MALLEE ALLOTMENTS—continued.

Number of Allotment.	Area in Acres.	County.
912	489	Karkaroo
924	474	"
928	478	"
981	847	"
932	762	"
933	646	"
984	689	"
935	640	"
936	639	"
937	632	"
938	639	"
939	639	"
940	474	"
942	413	"
943	474	"
944	474	"
945	443	"
945	475	"
947	474	"
948	640	"
949	639	"
950	633	"
951	639	"
952	640	"
953	581	"
954	634	"
955	719	"
957	635	"
958	473	"
971	449	"
977	611	"
978	630	"
979	714	"
980	699	"
981	689	"
982	679	"
983	669	"
984	655	"
985	655	"
986	604	"
987	477	"
988	474	"
989	469	"
990	468	"
1036	603	"
1037	666	"
1038	660	"
1039	655	"
1040	649	"
1041	644	"
1042	637	"
1043	630	"
1044	621	"
1045	612	"
1046	602	"
1047	692	"
1048	463	"
1049	452	"
1052	374	"
1065	450	"
1066	611	"
1067	641	"
1068	641	"
1069	641	"
1070	641	"
1071	641	"
1072	641	"
1073	641	"
1074	640	"
1075	640	"
1076	640	"
1077	640	"
1078	576	"
1079	555	"
1080	617	"
1081	616	"
1082	616	"
1083	616	"
1084	617	"
1085	616	"
1087	616	"
1088	616	"
1090	616	"
1091	343	"
1092	484	"
1093	481	"
1094	480	"
1130	481	"
1133	629	"
1134	606	"
1137	632	"
1140	633	"
1141	633	"
1143+	616	"
1144	632	"
1145	633	"
1146	617	"
1147	616	"
1148	632	"
1149	632	"
1150	617	"
1151	617	"
1152	632	"

Subdivisions of block 27a

MALLEE ALLOTMENTS—continued.

MALLEE ALLOTMENTS—continued.

MALLEE ALLOTMENTS—continued.			MALLEE ALLOTMENTS—continued.			
Number of Allotment.	Area in Acres.	County.	No. of Allotment.	Area in Acres.	County.	
Subdivisions of block 27a	1163	632	Subdivisions of blocks 20A and 20a	6	480	Tatchera, parish of Piangil
	1165	558		11	478	"
	1166	562		12	479	"
	1167	435		13	479	"
	1168	582		14	480	"
	1160	525		15	480	"
	1163	520		17	482	"
	1164	517		18	482	"
	1165	516		19	481	"
	1166	514		20	481	"
	1167	512		21	480	"
	1168	510		27	478	"
1174	499	28	478	"		
1175	488	29	477	"		
1178	481	30	476	"		
3	92	31	477	"		
30	320	34	483	"		
1	613	35	486	"		
2	637	36	486	"		
3	637	37	485	"		
4	637	39	486	"		
5	637	43	477	"		
6	636	48	479	"		
7	636	52	479	"		
8	635	53	479	"		
9	635	55	479	"		
10	634	56	480	"		
11	632	60	480	"		
12	637	61	476	"		
13	637	62	477	"		
14	637	64	474	"		
15	637	144*	931	County of Lowan		
16	638	5	399	Weeah		
17	638	1019	555	Karkaroo		
18	638	Subdivision of block 64b	67	642	"	
19	639		9	140	Karkaroo, parish of Gutchu	
20	639	10	130	"		
21	637	11	200	"		
22	637	4	637	Parish of Yaapeet		
23	637	16	613	"		
24	637	13	591	Parish of Pigick		
25	637	14	591	"		
26	637	18†	591	"		
27	637	19	600	"		
28	637	20	636	"		
29	636	21	627	"		
30	636	22	630	"		
31	637	23	600	"		
32	637	3*	637	Parish of Kurabrunin		
33	637	4*	634	"		
34	637	12†	635	"		
35	637	13	632	"		
36	637	15	640	"		
37	637	21	639	"		
38	637	23†	636	"		
39	636	26	636	"		
40	636	28	639	"		
41	635	31	626	"		
42	634	18*	544	Parish of Albacutya		
43	635	1*	466	Parish of Nowie		
44	626	3*	640	"		
45	621	8*	640	"		
46	621	10*	465	"		
47	618	2*	637	Parish of Chinangin		
48	637	20*	636	"		
49	636	6*	533	Parish of Wangie		
50	635	58*	439	Parish of Murnungin		
51	636	38†	517	"		
52	636	487	480	Tatchera		
53	636	488	640	"		
54	636	489	640	"		
55	635	491	634	"		
56	635	492	635	"		
57	635	493	636	"		
58	635	494	640	"		
59	634	495	627	"		
60	644	496	627	"		
61	635	497	640	"		
62	634	498	640	"		
63	636	499	640	"		
64	635	524*	640	"		
65	634	526	640	"		
66	635	527	640	"		
67	635	528	640	"		
68	635	529	640	"		
69	634	530	570	"		
70	639	531	632	"		
71	631	532	640	"		
72	631	533	640	"		
73	635	535	640	"		
74	635	534	640	"		
75	635	535	595	"		
76	636	536	639	"		
77	637	537	631	"		
78	579	559	636	"		
79	639	560	629	"		
2	482	583	635	"		
3	481	584	638	"		
4	481	585	639	"		
5	488	604	628	"		

MALLEE ALLOTMENTS—continued.

No. of Allotment.	Area in Acres.	County.
Subdivisions of blocks 21A and 21B {	605 606 607 608 609	Tatchera " " " " " " " "
Subdivisions of block 22A {	281* 282*	" " " "

* All applications made on or before Friday, the 18th August, 1899, will be deemed to have been simultaneously made.

† All applications made on or before Friday, the 8th September, 1899, will be deemed to have been simultaneously made.

NOTE.—Incoming licensee or lessee to pay value of improvements (if any) on these allotments.

Mallee Lands Act 1896.

MALLEE BLOCKS AND MALLEE ALLOTMENTS AVAILABLE FOR APPLICATION.

APPLICATIONS, addressed to the President of the Board of Land and Works, for the right to lease the undermentioned mallee blocks for the term of four years and five months, from the 1st July, 1899, are now receivable. Plans and forms of application can be obtained at the Crown Lands Department, Melbourne. Applications must be accompanied by a certificate of registration, to be obtained from any Receiver and Paymaster on payment of a fee of £1.

R. W. BEST,

Commissioner of Crown Lands and Survey,
Being the Responsible Minister of the Crown
administering the said Act.

Department of Lands and Survey,
Melbourne, 16th August, 1899.

MALLEE BLOCKS.

Number of Block.	Area in square miles.	Situation, &c.
32B	140	County of Weeah
34B	199	County of Weeah
36B	141	County of Weeah
37A	157	On the South Australian boundary
37B	143	On the South Australian boundary
38A	202	On the South Australian boundary
38B	201	County of Weeah
38A	199	On the South Australian boundary
39B	201	County of Weeah
40A	98	County of Lowan
40B	90	County of Lowan
43A	102	County of Weeah
44A	104	County of Weeah
44B	104	County of Weeah

NOTE.—Incoming lessee to pay the value of improvements (if any) on these blocks.

MALLEE ALLOTMENTS.

THE undermentioned Mallee Allotments are now available for application. Particulars as to position of allotments and character of country can be obtained on application at the Local Land Offices. Plans and forms of application can be obtained at the Land Offices in the district, or from the Crown Lands Department, Melbourne. Applications must be accompanied by a certificate of registration, to be obtained from any Receiver and Paymaster on payment of a fee of £1.

The tenure of lease is four years and five months from the 1st July, 1899.

No. of Allotment.	Area.	County.
1	12 sq. miles and 229 acres	Lowan
2	14 " and 556 "	"
3	14 " and 289 "	"
4	8 " and 325 "	"
5	8 " and 320 "	"
5E	1 " and 56 "	"
9G	442 acres	"
25	17 sq. miles	"
26	16 " "	"
30B	3 " and 471 acres	"
46A ¹	550 acres	"
55A	1 sq. mile and 320 acres	"
54D	20 acres	"
67	8 sq. miles and 160 acres	"
68G	6 " and 284 "	"
76G	1 sq. mile and 287 "	"
76H	1 " and 284 "	"
115C	893 acres	"
115D	892 " "	"
121	31 sq. miles and 160 acres	"
122A	14 sq. miles	"
124	28 sq. miles and 820 acres	"
126B	1 sq. mile and 41 "	"

MALLEE ALLOTMENTS—continued.

No. of Allotment.	Area.	County.
136	2 sq. miles and 187 acres	Lowan
137B	605 acres	"
138	13 sq. miles and 553 acres	"
138A	16 " and 285 "	"
140	21 " and 583 "	"
141	15 " and 120 "	"
143	1 sq. mile and 45 "	"
152	2 sq. miles	"
153	629 acres	"
155	1 sq. mile and 44 acres	"
155A	1 " and 43 "	"
164*	640 acres	"
166B	5 sq. miles and 198 acres	"
167B	9 " and 480 "	"
168	18 " and 580 "	"
169	19 " and 117 "	"
170	13 sq. miles and 201 acres	"
171	26 " and 347 "	"
173	13 " and 160 acres	"
174	14 " "	"
175	14 " "	"
176	12 " and 556 acres	"
177	12 " and 637 acres	"
178B	8 " and 178 "	"
184	15 " and 160 "	"
185	13 " and 253 "	"
187	11 " and 145 "	"
188*	18 " and 142 "	"
189	18 " and 160 "	"
190	17 " and 506 "	"
191	24 " and 634 "	"
192	21 " "	"
193A	9 " and 422 acres	"
193B	8 " and 532 "	"
194	15 " and 120 "	"
195	9 " and 13 "	"
196B	10 " "	"
196C	5 " "	"
199	3 " and 320 acres	"
201	490 acres	"
201B	488 " "	"
208A	12 sq. miles and 533 acres	"
210	5 " and 168 "	"
210G	640 acres	"
210H	640 " "	"
210I	640 " "	"
210J	640 " "	"
210K	2 sq. miles	"
212D	637 acres	"
212F	1 sq. mile and 3 acres	"
217A	1 " and 341 "	"
217B	1 " and 341 "	"
217C	1 " and 341 "	"
221	654 acres	"
220A	1 sq. mile and 524 acres	"
221A	381 acres	"

* All applications received on or before Friday, the 18th August, 1899, will be deemed to have been simultaneously made.

NOTE.—Incoming lessee to pay value of improvements (if any) on these allotments.

No. of Allotment.	Area.	County.
80	50 acres	Tatchera, parish of Piangil
81	"	"
82	"	"
83	"	"
84	"	"
85	"	"
86	"	"
87	"	"
88	"	"
89	"	"
90	"	"
91	"	"
92	"	"
93	"	"
94	"	"
95	"	"
96	"	"
97	"	"
98	"	"
99	"	"
100	"	"
101	"	"
102	"	"
103	"	"
104	"	"
105	"	"
106	"	"
107	"	"
108	"	"
109	"	"

Situated on the west side of the main road from Euston to Swan Hill, near "Wood Wood."

Land Act 1890, Part II.

TRANSFERS OF LEASES OF MALLEE ALLOTMENTS REGISTERED AT THE OFFICE OF TITLES.

IT is hereby notified that the Transfers of the Leases of Mallee Allotments specified in the Schedule hereunder have been registered at the Office of Titles.

R. W. BEST,

Commissioner of Crown Lands and Survey.

Being the Responsible Minister of the Crown administering the said Act.

Department of Lands and Survey,
Melbourne, 16th August, 1899.

Schedule.

Date of Lease.	Allot.	County.	Area.	Name of Former Lessee.	Name of Present Lessee.	Rent per	Date from which Rent is payable.	Payable to Receiver of Revenue at—
						Annun of transferred portion.		
						£ s. d.		
1.1.84	57A	Tatchera	2 square miles, 266 acres	Bennett, M. D., F. P., and E.	Mercer, Janet ...	6 0 0	1.7.99	Kerang
1.1.85	71R	Lowan	2 square miles, 242 acres	Stott, Charles ...	Stott, Robert George	1 10 0	"	Nhill
1.1.84	125A	Tatchera	473 acres ¹	Parsons, Henry O'Nard	McKay, Robert ...	1 19 6	"	Boort
"	155C	"	300 acres	Wylie, William ...	Collings, John Lewis	2 0 0	"	Charlton
2.7.88	29B	Karkaroc	632 acres	Cox, Elizabeth ...	Ballarat Land Mortgage and Agency Company Limited	2 0 0	1.7.94	Warracknabeal
1.1.84	21A	Tatchera	319 acres	Gordon, George ...	O'Donnell, Edward	1 0 0	1.1.99	Swan Hill
1.7.87	119A	"	545 acres	Smith, Patrick ...	Ryan, James ...	2 0 0	1.7.99	Kerang
1.1.85	710	Lowan	2 square miles, 449 acres	Stapledon, William Fry	Erayne, William the elder	1 10 0	"	Nhill
1.7.86	130	Karkaroc	503 acres	Blencowe, Emma	Skehan, Michael	1 0 0	"	Charlton
2.1.88	283	"	632 acres	Lee, Colman ...	Wallgott, Louisa	2 12 8	"	Warracknabeal
1.1.92	293	Tatchera	639 acres	Cooper, Thomas Nicholas	Holyoak, William	2 0 0	"	Swan Hill
"	294	"	640 acres	Cooper, Thomas Nicholas	Jones, Thomas Tolley	2 0 0	"	"
1.7.91	423	Karkaroc	640 acres	Byrne, William ...	Curnow, James Henry	2 0 0	1.7.97	Wycheproof
1.7.84	19	Borong	10 square miles, 320 acres	Stirling, G. J. and J. B.	Felton, Alfred; Grimwade, Frederick Sheppard; and Bage, Mary Charlotte	14 15 0	1.7.99	Dimboola

¹ Area according to latest survey.

Land Act 1890, Part II.

TRANSFERS OF LEASES OF PORTIONS OF MALLEE ALLOTMENTS REGISTERED AT THE OFFICE OF TITLES.

IT is hereby notified that the Leases of the portions of Mallee Allotments specified in the Schedule hereunder have been transferred at the Office of Titles.

R. W. BEST,

Commissioner of Crown Lands and Survey,

Being the Responsible Minister of the Crown administering the said Act.

Department of Lands and Survey,
Melbourne, 16th August, 1899.

Schedule.

Date of Lease.	Allot.	County.	Area transferred.	Name of Former Lessee.	Name of Present Lessee.	Rent per	Date from which Rent is payable.	Payable to Receiver of Revenue at—
						Annun of transferred portion.		
						£ s. d.		
1.1.84	49A	Tatchera	580 acres	Ingram, Eliza ...	Ingram, Eliza, the younger	2 8 4	1st January, 1900	Kerang
1.7.98 ¹	13	Parish of Jil Jil	470 acres	Sanderson, Leslie	Simpson, Mary Catherine	1 19 2	1st July, 1899	Charlton

¹ Section 6, Mallee Lands Act 1896.

Land Act 1890, Section 123 (Mallee Lands).

ISSUE OF LICENCE UNDER SECTION 123 OF THE LAND ACT 1890 APPROVED.

THE issue of a Licence to the following person having been approved, it is hereby notified that the Rent and Fee specified has been paid and the licence forwarded to the applicant.

R. W. BEST,

Commissioner of Crown Lands and Survey.

Department of Lands and Survey (Mallee Branch),
Melbourne, 16th August, 1899.

Schedule.

Number of Licence.	Name of Licensee.	Area, subject to modification of boundaries and area.	Parish.	Date of Licence	Annual Payment.	Fee for Licence.	Total Amount of First Payment.	Payable to Receiver of Revenue at—
		Acres.			£ s. d.	s. d.	£ s. d.	
1497/123	Semmens, E. ...	685	Mildura	1.7.99	6 0 0	5 0	6 5 0	Swan Hill

August 18, 1899.

3310

Mallee Lands.

APPLICATIONS FOR LEASES OF MALLEE ALLOTMENTS DECLARED ABANDONED.

IT is hereby notified that the following Applications for Leases of Mallee Allotments specified in the Schedule hereunder have been abandoned.

Department of Lands and Survey, Melbourne, 16th August, 1899. R. W. BEST, Commissioner of Crown Lands and Survey, Being the Responsible Minister of the Crown administering the said Act.

Schedule.

No. of Application.	Name of Applicant.	No. of Allotment.	County or Parish.	Area.
665/7	Frost, Alfred H.	500	Tatchera	640 acres
2755/7	Hickey, William	7	Pigick
2748/7	Hickman, William Cornelius	3	Nanowie	638 acres
1785/7	Schiller, Agnes A.	38	Piangil	487 acres
612/6	McCracken, Alfred William	149	Lowan	1 square mile
1936/7	Williams, Henry	502	Tatchera	160 acres
				640 acres

Land Act 1890, Part II.

RENT DUE IN MALLEE BLOCKS FOR THE HALF-YEAR ENDED 30TH JUNE, 1899.

LESSEES of Mallee Blocks are hereby notified that the Rents and Fees due for the Half-year ended 30th June, 1899, are now payable at the Treasury, Melbourne, or at any Receipt and Pay Office. Payment to be made forthwith, as required by the 181st section.

Department of Lands and Survey, Melbourne, 16th August, 1899. R. W. BEST, Commissioner of Crown Lands and Survey, Being the Responsible Minister of the Crown administering the said Act.

No. of Block.	Area in Square Miles.	Name of Lessee.	Average number of Stock depasturing for the Half-year ended 30th June, 1899.		Amount payable.	No. of Instalment.	Instalment of Survey Fee.	Total to pay.
			Sheep.	Cattle.				
50A	62	Macfarlane, Walter	5,103	...	£ s. d. 66 15 10	...	£ s. d. ...	£ s. d. 335 5 7 ¹

¹ Includes rents for half-year ended 30th June, 1897, &c.

Land Act 1898 (Mallee Lands).

REDUCTION OF AREA OF MALLEE ALLOTMENTS.

IT is hereby notified that the Area of the Mallee Allotments as hereunder have been reduced as specified, and rents adjusted accordingly.

Department of Lands and Survey, Mallee Branch, Melbourne, 16th August, 1899. R. W. BEST, Commissioner of Crown Lands and Survey, Being the Responsible Minister of the Crown administering the said Act.

Schedule.

Date of Lease.	Name of Lessee.	Allotment.	Parish.	County.	Area.	Rent per annum, to commence from 1.1.1900.	Pay Office.
1.1.84	Ingram, Eliza	49A	Jil Jil	Tatchera	640 acres ...	£ s. d. 2 0 0	Kerang
1.7.98	Sanderson, Leslie	14, 15, and 16 2 to 26 50 to 58	Nullawil Kalpiening	"	16,463 acres	68 12 0	Charlton

Land Acts.

LAND WITHDRAWN FROM APPLICATION.

NOTICE is hereby given that the undermentioned land has been withdrawn from application.

County.	Parish.	Area.	Allotment.	Description.
Kara Kara	Moolerr	Acres. 20	...	Forfeited 65th section holding of William Thorne

Department of Lands and Survey, Melbourne, 16th August, 1899.

R. W. BEST, Commissioner of Crown Lands and Survey.

WARRACKNABEAL VERMIN DISTRICT.

NOTICE TO LESSEES WITHIN THE BOUNDARY OF THE SAID DISTRICT.

THE undermentioned Vermin Rates for the current year remaining unpaid, notice is hereby given that the several amounts are required to be paid to the specified Receivers of Revenue on or before the 28th day of August, 1899.

If not paid the Local Committee will cause proceedings to be taken out for the recovery of the same, in accordance with the provisions of the 191st section of the Land Act 1890, Part II.

J. W. THOMAS,
Secretary to the Warracknabeal Vermin District
Local Committee.

26th July, 1899.

No. of Allotment.	County.	Name of Lessee.	Amount due.	Payable to Receiver of Revenue at—
			£ s. d.	
31	Karkaroc	Allan, James ...	0 11 0†	Warrack-nabeal
60	Borong ...	Allan, Hamilton ...	0 6 0	"
56	"	Allen, James ...	5 12 0‡	"
71B	"	Allen, George ...	1 2 0†	"
58A	"	Allan, Hamilton ...	0 6 0	"
9A	"	Hocking, Arthur ...	0 3 0	Dimboola
29K	Karkaroc	Braunne, Charles ...	0 6 0	Warrack-nabeal
77A	Borong ...	Bartram, Henry ...	0 11 0†	"
92D	"	Bannerman, Alex.	0 6 0†	"
49A	"	Bartram, Margt. Emma	1 2 0†	"
74	"	Belcher, Charles ...	0 15 0†	"
74A	"	Becher, D. F. ...	1 10 0†	"
79	"	Best, Anthony ...	1 2 0†	"
42	Karkaroc	Boothey, William ...	0 15 0†	"
113	Borong ...	Burke, James ...	0 3 0	"
92C	"	Burgess, Thomas ...	1 13 0†	"
113A	"	Burke, David ...	0 3 0	"
158	"	Duggan, Albert ...	0 11 0†	Dimboola
114B	"	Craig, Robert the younger	0 6 0	"
64A	"	Campbell, John ...	0 6 0	Warrack-nabeal
35A	"	Carter, Sarah ...	0 3 0	"
59B	"	Campbell, Donald ...	0 3 0	"
107B	"	Craig, Edwin ...	0 3 0	"
29B	Karkaroc	Cox, Elizabeth ...	0 19 0§	"
11	Borong ...	Crow, Thomas ...	0 12 0	Dimboola
99	"	Clugston, Alexander	0 6 0	Warrack-nabeal
54A	"	Dwyer, M., and Murphy, D. P.	0 6 0	"
112F	"	Davis, George ...	0 19 0§	"
85D	"	Dawe, Robert ...	0 6 0	"
63C	"	Gould, George ...	0 3 0	"
59	"	Dellar, Phillipa ...	1 1 0	"
3	"	Dickson, Adam ...	0 12 0	Horsham
85C	"	Eaton, Robert ...	0 6 0	Warrack-nabeal
85A	"	Falls, Saml. ...	0 7 0*	"
22A	"	Fietz, Carl ...	0 19 0§	Dimboola
73	"	Ford, Geo. ...	0 14 0*	Warrack-nabeal
51	Karkaroc	Ferguson, H. ...	0 3 0	"
50	"	Ferguson, J., jun. ...	0 3 0	"
44	"	Ferguson, Jas., sen. ...	0 3 0	"
112A	Borong ...	Guest, Mrs. Jane ...	1 13 0†	"
7H	"	Gawith, A. B. ...	0 11 0†	Horsham
116A	"	Grace, J. H., and Hogan, P. J.	1 18 0§	Warrack-nabeal
11D	"	Geitz, Christian ...	0 6 0	Dimboola
50B	"	Gibbs, Saml. ...	1 2 0†	Warrack-nabeal
27H	Karkaroc	Harris, Jas. ...	0 14 0*	"
76A	Borong ...	Gebert, A. H. C. ...	0 11 0†	"
80	"	Gould, J. W. ...	0 12 0	"
6I	"	Golding, James ...	0 3 0	Horsham
67A	"	Golder, Chas. ...	0 3 0	Warrack-nabeal
26P	Karkaroc	Michael, Archibald R.	0 6 0	"
110D	Borong ...	Milbourne, Jas. Albert	0 7 0*	"
47D	"	Müller, Wm. Geo.	0 3 0	"
54B	"	Hy, Murphy, Bartholomew and D.	0 6 0	"
35D	"	McIntyre, Peter ...	0 11 0†	"
109D	"	McLennan, Alex ...	0 7 0*	"
27L	Karkaroc	Newton, Jno. Francis	0 7 0*	"
14D	Borong ...	Nuske, Geo. F. ...	0 6 0	Dimboola
61D	"	Parish, John ...	0 11 0†	Warrack-nabeal
28Q	Karkaroc	Small, Lionel ...	0 3 0	"
90D	Borong ...	Small, Samuel ...	0 11 0†	"
75	"	Sherwell, Alfd. ...	0 3 0	"
50A	"	Sprigg, Herbert Thos.	0 7 0*	"
11F	"	Schulz, August F. ...	0 7 0*	Dimboola
103A	"	Symes, Alfd. Jas. ...	0 11 0†	Warrack-nabeal

WARRACKNABEAL VERMIN DISTRICT—continued.

No. of Allotment.	County.	Name of Lessee.	Amount due.	Payable to Receiver of Revenue at—
			£ s. d.	
15Y	Borong ...	Turner, Tom H. ...	0 19 0§	Dimboola
28B	Karkaroc	Treloar, Saml. Jos.	0 3 0	Warrack-nabeal
88H	Borong ...	Wardle, Michael John	0 6 0	"
15W	"	Woodward, Frank	0 7 0*	Dimboola
111C	"	Wurfel, Lewis ...	0 7 0*	Warrack-nabeal
84¹	"	Tarrant, David W.	0 3 0	"
70A¹	"	Hart, Andrew ...	1 2 0†	"
7A	"	Hanisch, J. G. ...	0 11 0†	Horsham
110A	"	Helwig, W. ...	0 11 0†	Warrack-nabeal
86A	"	Hood, A. W. ...	0 14 0*	"
107A	"	Horsburgh, D. ...	1 2 0†	"
108	"	Horsburgh, Jas. ...	1 13 0†	"
59K	"	Holland, Wm. ...	0 14 0*	"
7B	"	Heinrich, F. W. ...	0 7 0*	Horsham
33	Karkaroc	Jende, J. C. F. ...	0 3 0	Warrack-nabeal
59F	Borong ...	Johns, Thos. ...	0 3 0	"
91C	"	Jones, A. W. ...	0 3 0	"
27B	"	Koehler, Wm. ...	0 19 0§	Dimboola
112C	"	Mitchell, Stewart...	0 11 0†	Warrack-nabeal
24M	Karkaroc	Montgomery, Richard A., sen.	0 2 0	"
21N	"	Montgomery, Richard A., jun.	0 7 0*	"
32S	Tatchera	Moore, Charles Wm.	0 1 0	Kerang
21C	Borong ...	Noske, Trangott Johann	0 7 0*	Dimboola
25O	Karkaroc	Oehm, Ferdinand...	0 7 0*	Warrack-nabeal
25P	"	Oehm, Ferdinand ...	0 7 0*	"
2H	Borong ...	Robinson, Robt. ...	0 15 0†	Horsham
30C	Karkaroc	Schneider, Heinrich Carl	0 14 0*	Warrack-nabeal
64D	Borong ...	Smith, John S. W.	0 3 0	"
64C	"	Smith, John S. W.	0 3 0	"
9G	"	Zanker, Gustav ...	0 11 0†	Dimboola
102B	Karkaroc	Staples, Robert ...	0 8 6‡	Horsham
27C	Borong ...	Kochler, Carl ...	0 19 0§	Dimboola
30D	Karkaroc	Koenig, Emma ...	0 3 0	Warrack-nabeal
51	Borong ...	King, Thos., and Ford, George	1 1 0	"
14A	"	Kruger, Johann ...	0 14 0*	Dimboola
110B	"	Kruger, August ...	0 3 0	Warrack-nabeal
26E	Karkaroc	Klauss, Chas. E. ...	1 6 0‡	"
46A	Borong ...	Kelly, Peter ...	0 7 0*	"
78A	"	Kendell, Jos. ...	0 3 0	"
44	"	Landt, Jno. ...	0 9 0	"
24	Karkaroc	Lascelles, E. H. ...	1 15 0*	"
90	Borong ...	Lutze, C. L. ...	0 11 0†	"
61B	"	The Marion Land Coy.	1 10 0‡	"
63A	"	The Marion Land Coy.	3 0 0‡	"
66A	"	The Marion Land Coy.	1 10 0‡	"
70B	"	The Marion Land Coy.	3 0 0‡	"
65A	"	The Marion Land Coy.	2 5 0‡	"
87	"	Martin, Samuel ...	0 6 0	"
90A	"	Martin, John ...	1 2 0†	"
91J	"	Meier, H. ...	0 11 0†	"
23	"	Mibus, L. ...	3 0 0§	Dimboola
1018	Karkaroc	Selkirk, Jas., jun.	0 8 6‡	Horsham
1064	"	Selkirk, Jas. ...	0 7 6‡	"
68	Weeah ...	Sleep, Mary Anna	0 7 0*	"
1	"	Schuller, Herman August	0 5 9*	"
17	"	Schulz, Wilhelm ...	0 8 6‡	"
1026	Karkaroc	Tschumy, John ...	0 5 9*	"
25	Weeah ...	Wallis, Geo. ...	0 7 0*	"
58	"	Watt, Jas. ...	0 7 0*	"
54	"	Watt, Emma ...	0 7 0*	"
22B	Borong ...	Mibus, A. ...	0 7 0*	Dimboola
15¹	"	Milkins, G. E. ...	0 15 0‡	"
15K	"	Mitchell, Jos. ...	0 7 0*	"
89	"	Miller, E. and T. ...	0 19 0§	Horsham
25F	Karkaroc	Matuschka, E. ...	1 2 0†	Warrack-nabeal
22C	Borong ...	Moll, C. H. R. ...	0 7 0*	Dimboola
28C	Karkaroc	Molyneux, Jas. ...	0 7 0*	Warrack-nabeal
28M	"	Molyneux, Jas. ...	0 7 0*	"
87D	Borong ...	Long, Jas. ...	0 3 0	"
46B	"	Müller, Chas. ...	0 3 0	"
111	"	Murphy, Jas. the elder	1 2 0†	"
92A	"	Murphy, Jas. ...	0 3 0	"
25D	Karkaroc	Mundav, Sidney ...	0 3 0	"
27	"	Hart, Thos. ...	0 12 0	"
106B	Borong ...	McLean, L. ...	0 9 0	"
7¹	"	McLean, D. ...	0 3 0	Horsham

WARRACKNABEAL VERMIN DISTRICT—continued.

WARRACKNABEAL VERMIN DISTRICT—continued.

No. of Allotment.	County.	Name of Lessee.	Amount due.	Payable to Receiver of Revenue at—
96	Borong ...	McQueen, D. J. ...	0 3 0	Warrack-nabeal
31	" ...	Macrae, J. ...	0 3 0	"
84B	" ...	McVicker, Jno. ...	1 2 0†	"
11B	" ...	McCaffrey, Jas. ...	0 6 0	Dimboola
45A	" ...	Kelly, Peter ...	0 7 0	Warrack-nabeal
36A	" ...	McIntyre, Jas. ...	0 3 0	"
27C	Karkaroc	McKenzie, H. and S. A. ...	0 7 0	"
33	Borong ...	McKenzie, Roderick ...	0 3 0	"
452	Karkaroc	Young, John Henry ...	0 7 0*	"
453	"	Young, George ...	0 15 0†	"
671C	"	Sawtell, John ...	0 11 0†	"
665	"	Strachan, David ...	9 9 0*	"
672H	"	Stasinowski, Carl Henry ...	0 7 0*	"
63D	Borong ...	McLennan, Neil ...	1 2 0	"
32	"	McRae, F. ...	0 6 0	"
111A	"	Nicholson, Mary A. ...	0 6 0	"
4B	"	Osmaston, B. De F., and Nicholls, B. E. ...	1. 1 0*	Horsham
25	Karkaroc	Oehm, J. F. ...	0 14 0*	Warrack-nabeal
25B	"	Oehm, W. J. ...	0 6 0	"
91H	Borong ...	Putland, Jno. ...	0 3 0	"
137A	"	Praetz, J. H. ...	0 3 0.	"
11C	"	Pedler, R. A. ...	0 3 0	Dimboola
4A	"	Pearce, T. G. ...	1 15 0*	Horsham
6E	"	Penny, N. ...	0 15 0†	"
24	"	Pietsch, J. A. ...	0 3 0	Dimboola
6F	"	Penny, C. A. ...	1 18 0†	Horsham
65B	"	Quick, Wm. ...	0 3 0	Warrack-nabeal
29J	Karkaroc	Reinholtz, G. ...	1 2 0†	"
27F	"	Riseborough, Wm. ...	0 11 0†	"
27G	"	Riseborough, W. A. ...	0 11 0†	"
15J	Borong ...	Rowling, W. J. ...	2 16 0†	Dimboola
8B	"	Robertson, W. K. ...	1 8 0†	Horsham
57B	"	Roberts, Thos. ...	0 6 0	Warrack-nabeal
24A	"	Schulze, C. F. ...	0 7 0*	Dimboola
59C	"	Ryles, Jno. ...	0 11 0†	Warrack-nabeal
29	"	Sallmann, F. W. ...	0 7 0*	Dimboola
28A	Karkaroc	Sharpe, F. ...	0 7 0*	Warrack-nabeal
25J	"	Seipolt, A. and T. ...	0 19 0§	"
36	Borong ...	Savin, Miss A. ...	0 3 0	"
100	Karkaroc	Allan, James ...	0 15 0†	"
119	"	Allan, Benjamin ...	0 7 6†	Horsham
593N	"	Ackland, Robt. John ...	0 19 0§	Warrack-nabeal
99	"	Allen, Elzth. Ann ...	0 5 9*	Horsham
594	"	Anders, Herman ...	3 17 0*	Warrack-nabeal
662	"	Anderson, Walter Alex. ...	13 4 0†	Horsham
659	"	Atkin, Wm. Hy. ...	16 10 0†	"
667D	"	Addinsall, Saml. and Wm. ...	0 14 0	"
123	"	Allan, Mark Phillip ...	0 7 0	Warrack-nabeal
186	"	Coombs, Joshua ...	0 7 6†	"
592F	"	Anders, Herman ...	0 19 0§	"
493	"	Anderson, Lowry ...	0 14 0*	"
55	"	Allen, Saml. ...	0 6 0	Horsham
167	"	Barnes, Jno. Hy. ...	0 13 0†	Warrack-nabeal
210	"	Barnes, Jas. ...	1 0 0	"
371	"	Barr, Saml. ...	1 10 0†	"
464	"	Ballentine, John ...	0 3 0	"
184	"	Beard, Alfd. Edmond ...	0 7 6†	"
193	"	Beard, Alfd. Edmond ...	0 7 6†	"
378	"	Bernhardt, Carl ...	0 14 0*	"
669G	"	Bill, Albino ...	0 11 0†	"
667H	"	Bill, Albino ...	0 11 0†	"
90	"	Bown, Jas. ...	0 17 0†	Horsham
476	"	Cunningham, Jno. ...	0 15 0†	Warrack-nabeal
482	"	Burrows, Isaac Keam ...	0 3 0	"
454	"	Byrne, Henry ...	0 7 0*	"
672K	"	Brymer, Thos. Reid ...	0 15 0†	"
593	"	Barber, Robt. Wm. ...	0 7 0*	"
117	"	Barnes, Martha ...	0 7 6†	"
211	"	Bradin, Robert ...	0 7 6†	"
669F	"	Brady, Jno. ...	0 7 0*	"
70	"	Ballock, Arthur ...	0 15 0†	Horsham
179	"	Barnes, Jno. Hy. ...	0 8 6†	Warrack-nabeal
77	"	Blackley, Wm. ...	0 15 0†	"
668B	"	Brady, John ...	0 7 0*	"
666C	"	Brady, Edward ...	0 7 0*	"
666D	"	Brady, William ...	0 15 0†	"
672D	"	Barrett, Jas. ...	0 3 0	"
672F	"	Barrett, Geo. Thos. ...	0 3 0	"

No. of Allotment.	County.	Name of Lessee.	Amount due.	Payable to the Receiver of Revenue at—
668B	Karkaroc	Becher, Septimus Jno. ...	0 11 0†	Warrack-nabeal
52	"	Bell, Elizabeth ...	0 17 0†	Horsham
158	"	Best, Christopher H. ...	0 8 6†	Warrack-nabeal
594J	"	Bernhardt, Trangott ...	0 11 0†	"
199	"	Beasley, Alfd. John ...	0 7 0*	"
111	"	Bergann, Carl ...	0 14 0*	Horsham
133	"	Box, Wm. ...	0 3 0	"
667A	"	Brooks, James ...	0 19 0§	Warrack-nabeal
88	"	Bowden, John ...	0 14 0*	Horsham
499	"	Bond, Alice Elzth. ...	1 2 0†	Warrack-nabeal
462	"	Bond, Hy. Mays ...	0 7 0*	"
663A	"	Brock, Jno. ...	0 11 0†	"
663†	"	Boothey, Walter E. H. ...	0 11 0†	"
495	"	Burton, Frederick ...	1 2 0†	"
667J	"	Buckley, Robt. D. ...	0 3 0	"
161	"	Byrne, Jas. ...	0 7 6†	"
465	"	Ballentine, John ...	0 3 0	"
82	"	Flintoft, Jno. Tomlinson ...	0 3 0	"
671F	"	Finnemore, Herbert ...	0 3 0	"
663	"	Barbary, Philip Daniel ...	1 2 0*	"
663H	"	Barbary, Amos Paul ...	1 2 0*	"
667E	"	Lawn, John ...	1 18 0§	"
593	"	Lascelles, Edwd. Harewood ...	3 17 0†	"
668G	"	Lamont, Hector ...	0 3 0	"
666A	"	Lamont, Hector ...	0 3 0	"
80	"	Lane, Chas. and Edwd. ...	0 15 0†	"
494	"	Lawson, Archibald ...	0 6 0	"
122	"	Dolan, Malachy ...	0 7 6†	"
93	"	Cameron, Kenneth ...	1 0 0§	Horsham
470	"	Campbell, Duncan ...	0 11 0†	Warrack-nabeal
653	"	Carter, Wm. Chas. ...	31 10 0†	"
654	"	Carter, Frederick Jno. ...	17 17 0†	"
655	"	Carter, Alexr. Lam-brook ...	18 18 0†	"
58	"	Christian, Hy. ...	0 8 6†	"
57	"	Christian, John ...	0 3 0	"
198	"	Cobb, Sidney Jas. ...	0 15 0†	Horsham
212	"	Crow, Thos. ...	0 14 0*	Warrack-nabeal
150	"	Conway, Jno. ...	0 3 0	"
376	"	Cunning, Alexr. ...	0 11 0†	"
656	"	Campbell, Neil ...	15 8 0†	"
657	"	Calvert, Stanley Bell ...	17 1 0†	"
440	"	Crawford, Peter Little ...	0 19 0§	"
475	"	Carter, Alfd. ...	0 19 0§	"
177	"	Castle, Gabriel ...	0 7 0*	"
110	"	Carr, Wm. Williams ...	0 15 0†	Horsham
477	"	Clark, Robt. ...	0 11 0†	Warrack-nabeal
504	"	Carroll, Patk. Wall ...	0 11 0†	"
594J	"	Carr, Jas. ...	0 7 0*	"
441	"	Collins, Wm. ...	1 8 0†	"
672	"	Conran, Marcell ...	8 16 0†	"
206	"	Davis, Walter ...	0 14 0*	"
448	"	Dalton, Richd. ...	0 3 0	"
664	"	Dennys, Emmeline ...	8 15 0*	"
666	"	Dennys, Chas. John ...	7 14 0*	"
667	"	Dennys, Laura ...	6 13 0*	"
668	"	Dennys, Chas. Jno. ...	8 1 0*	"
668C	"	Denton, Jno. Fleming St. A. ...	0 19 0§	"
471	"	Diggelmann, August ...	0 7 0*	"
592A	"	Disher, Wm., jun. ...	0 19 0§	"
106	"	Douglas, Hy. Jos. ...	0 7 6†	Horsham
632L	"	Dorman, Chas. ...	0 3 0	Warrack-nabeal
663E	"	Duthie, Jos. Andw. ...	1 2 0†	"
669D	"	Dawson Wm. Raleigh ...	0 3 0	"
672A	"	Daniel, Richd. ...	0 11 0†	"
89	"	Ellebrecht, Ferdinand Mathias ...	0 7 6†	Horsham
672N	"	Daniel, Richard ...	1 10 0†	Warrack-nabeal
669Q	"	Dart, Thos. sen. ...	0 3 0	"
73	"	Eldridge, Albert ...	0 6 0	Horsham
155	"	Ellis, Albert ...	0 3 6*	Warrack-nabeal
69	"	Eldridge, William ...	0 7 6†	Horsham
481	"	Eldridge, Frederick ...	0 19 0§	Warrack-nabeal
592C	"	Franklin, Edward ...	0 19 0§	"
190	"	Frew, William ...	0 3 0	"
203	"	Frew, Sarah Jane ...	0 3 0	"
593B	"	Fidge, Frederick Wm. ...	0 19 0§	"
593D	"	Fidge, Jno. ...	0 19 0§	"
74	"	Fortington, Chas. A. ...	0 13 0†	Horsham

WARRACKNABEAL VERMIN DISTRICT—*continua.*

WARRACKNABEAL VERMIN DISTRICT—*continued.*

No. of Allotment.	County.	Name of Lessee.	Amount due.	Payable to Receiver of Revenue at—	No. of Allotment.	County.	Name of Lessee.	Amount due.	Payable to Receiver of Revenue at—
135	Karkaroc	Floyd, David Ed.	0 8 6½	Horsham	594B	Karkaroc	Moldruin, Jas. and Robt.	0 7 0*	Warrack-nabeal
136	"	Floyd, Alfd. Geo. the elder	0 7 6½	"	593s	"	Moran, Catherine Mary	2 5 0½	"
449	"	Found, John	0 3 6*	Warrack-nabeal	673H	"	Mitchell, John	1 2 0†	"
669	"	Foster, José Siches	2 2 0	"	672I	"	Leyonhjelrn, Chas. Malcolm	0 11 0	"
126	"	Fuller, Henry	0 8 6½	Horsham	594N	"	Learmonth, Wm. J. and Robt. Alexr.	1 2 0	"
94	"	Fuller, Jas. the younger	0 14 0*	"	594F	"	Learmonth, Thos. and Henry	0 6 0	"
204	"	Graham, Thos.	0 7 0*	Warrack-nabeal	666E	"	Jones, George Edward	0 7 0	"
79	"	Gregory, Edwd. Squire	0 8 6½	"	201	"	Jones, Thomas Hone	0 8 6½	"
450	"	Gellatly, Jno. Duncan	0 7 0*	"	660	"	Moore, Thos. Grainger	17 1 0†	"
116	"	Griffiths, George	0 3 0	Horsham	673	"	Moore, Frederick Wm.	7 0 0*	"
593o	"	Giles, Michael and Geo.	1 1 0½	Warrack-nabeal	129	"	Murphy, Denis	0 7 0†	Horsham
593P	"	Giles, Jas.	0 19 0§	"	381	"	Murphy, John	0 3 0	Warrack-nabeal
652G	"	Gould, Jno. Williams	0 3 0	"	509	"	Mühlnickel, Emilie	0 11 0†	"
652E	"	Gould, Jno. Williams	0 3 0	"	670	"	Murdoch, Geo. Dick	0 6 0	"
196	"	Gorman, —	0 7 0†	"	669E	"	Murdoch, Bathia	0 3 0	"
53	"	Gould, Richard	0 15 0†	Horsham	178	"	McQueen	0 7 0*	"
673D	"	Gulliver, Robt.	0 3 0	Warrack-nabeal	164	"	Murphy, Martin	0 14 0*	"
672M	"	Gulliver, Robt.	0 3 0	"	672c	"	Matthews, Wm.	0 19 0§	"
180	"	Grace, Matilda	0 15 0†	"	652M	"	Maxwell, Jas. Edward	0 3 0	"
593R	"	Graham, Hy. Gordon	0 15 0†	"	166	"	Marshman, Chas.	0 7 0*	"
72	"	Grace, Mary	0 7 0*	Horsham	146	"	Keyte, Mary Ann	0 7 0†	"
54	"	Hastings, Arthur H.	0 14 0*	"	667F	"	Kelly, Patrick	0 6 0	"
78	"	Henman, Albert	0 3 0	Warrack-nabeal	593I	"	Kendell, William	0 6 0	"
64	"	Henman, Phidelpia	0 6 0	"	377	"	Lester, Albert Geo. and Edward A.	0 19 0§	"
439	"	Hennessy, Thomas	0 11 0†	"	593E	"	Learmonth, Jane Swanson	0 3 0	"
665F	"	Hennessy, Edwd. Albert	0 7 0*	"	593F	"	Lamont, Mary	0 14 0*	"
671A	"	Foster, Philip L.	0 11 0†	"	671	"	Lamont, Mary	0 13 0*	"
668N	"	Foster, José Siches	0 7 0†	"	194	"	Lascelles, Ethel	0 8 6½	"
87	"	Holmes, James Hy.	1 6 0½	Horsham	147	"	Macfadyen, William Law	0 3 0	"
128	"	Hoskins, William	1 0 0§	"	143	"	Mackenzie, Colin R. and McHarg, R. H.	0 6 6*	"
367	"	Hogan, Mary Ann	0 4 0*	Warrack-nabeal	153	"	McMillan, Charles	0 3 0	"
652N	"	Hosking, Jas.	0 11 0†	"	445	"	McMillan, John	0 7 0*	"
121	"	Hobson, Wm. Richardson	0 14 0*	"	593M	"	McSwan, Neil	0 19 0§	"
593N	"	Huppertz, Edward	1 2 0†	"	672J	"	Murray, Alexander	0 3 0	"
61	"	Hutchings, Ernest Jas.	0 15 0†	"	592E	"	Murdoch, Geo. Dick	0 3 0	"
672L	"	Hunt, Jno. Hy.	0 11 0†	"	62	"	Murdoch, Geo. Dick	0 7 0	"
118	"	Jamieson, Eleanor Eliz.	0 10 0§	"	461	"	Murphy, Hugh	0 3 0	"
84	"	Johns, David	0 7 0*	"	593A	"	Macdonald, Harry	0 19 0§	"
652P	"	Johnstone, Robert	0 3 0	"	593G	"	McGinniskin, Johanna A.	0 3 0	"
187	"	Jordan, John	0 8 6½	"	486	"	McGinniskin, John S.	0 11 0†	"
662A	"	Jacobson, Wilhelm	0 11 0†	"	451	"	McKinnon, Geo. Stewart	0 7 0*	"
662B	"	Jacobson, Carl	0 11 0†	"	363	"	McLean, Donald	0 7 0*	"
443	"	Kain, Jas. Edwd.	1 2 0½	"	107	"	McCarthy, Timothy	0 7 0*	"
668E	"	Krause, Wilhelm	0 11 0†	"	81	"	Worralland Mansfield	1 6 0½	Horsham
669M	"	Hope, Thos. Culbertson	0 15 0†	"	594H	"	McKenzie, Colin R. & McHarg, Ralph A.	0 6 0	Warrack-nabeal
124	"	Kennedy, William	0 13 0½	"	593K	"	McDonald, Angus	1 2 0†	"
148	"	King, Peter	0 17 0†	"	668I	"	McDonald, John	0 15 0†	"
149	"	King, Peter	0 17 0†	"	669L	"	Horner, Alfd. Jas.	0 11 0†	"
593L	"	Kidman, George Henry	0 5 0	"	663D	"	Hope, Emily	0 7 0*	"
673G	"	King, Alexander	0 11 0†	Horsham	369	"	Hood, Janet S.	0 6 0	"
68	"	Knott, Robert	0 7 6†	Warrack-nabeal	370	"	Naylor, Henry	0 7 0*	"
368	"	Koenig, Ernest Gottlieb	0 11 0†	"	594M	"	Naylor, Henry	0 6 0	"
174	"	Jordan, John	0 8 6½	Horsham	197	"	McCarthy, Timothy	0 10 0*	"
96	"	Johnston, John	0 7 6†	Warrack-nabeal	510	"	McKenzie, Hannah	0 19 0§	"
669H	"	Johnson, Peter	0 9 0†	"	662c	"	Habel, Paul W. G.	0 14 0*	"
66	"	Johns, William	0 5 6*	Horsham	152	"	Hagblom, Anton	0 7 6†	"
138	"	Laidlaw, Matthew James	0 7 0*	Warrack-nabeal	142	"	Noack, John F.	0 7 0	"
506	"	Lawson, Hugh	0 3 0	"	663K	"	Noack, Martin	0 11 0†	"
508	"	Lavery, Patrick	1 5 0**	"	447	"	Hales, Thomas	0 11 0†	"
592	"	Lascelles, Edward	1 8 0*	"	502	"	Hatcher, Eliza	0 11 0†	"
364	"	Learmonth, Thomas	0 7 0*	"	474	"	Oram, Thos. Sheldon	0 19 0§	"
484	"	Lehmann, Johann Gotlieb	0 3 0	"	468	"	O'Shaunassy, Patrick	0 19 0§	"
159	"	Liddle, Robt. the elder	0 8 6½	"	663G	"	O'Loughlin, Thos. Peter	0 11 0†	"
467	"	Lynch, Jno. sen.	0 1 0	"	60	"	Osborne, John William	0 3 0	"
362	"	Lexton, John	0 3 0	"	663	"	O'Callaghan, Thos.	2 2 0	"
500	"	Logan, Elizabeth	0 14 0*	"	485	"	Orr, John S. B.	0 3 0	"
593G	"	Low, Edwin	0 19 0§	"	652c	"	Placo, Thos.	0 3 0	"
115	"	Lloyd, Leonard Richd.	0 3 0	Horsham	650F	"	Parsons, Geo.	0 3 0	"
438	"	Lynch, Michael	0 7 0*	Warrack-nabeal	593W	"	Paterson, Jane	0 11 0†	"
669Q	"	Lynch, Michael	0 7 0	"	103	"	Phelan, Michel N.	0 7 0*	"
380	"	Magee, Patrick	1 10 0†	"	442	"	Pfitzner, Frederick H.	0 11 0†	"
176	"	Meany, Jas. Jos.	0 12 0½	"	652	"	Price, Mary Ann	0 11 0†	"
					652B	"	Phillips, Gabriel	1 2 0†	"
					667c	"	Phillips, Pharez	0 15 0†	"

WARRACKNABEAL VERMIN DISTRICT--continued.

No. of Allotment.	County.	Name of Lessee.	Amount due.	Payable to Receiver of Revenue at--
209	Karkaroc	Powell, Margaret A.	1 0 0§	Warrack-nabeal
360	"	Potter, Ephraim Edward	0 7 0*	"
673	"	Poysden, George	0 7 0*	"
673B	"	Poysden, Richard Jno.	0 7 0*	"
663P	"	Procter, George	0 11 0+	"
663L	"	Procter, Chas. F., jun.	0 11 0+	"
668H	"	Proposh, William	0 11 0+	"
594K	"	Powell, Francis R.	0 7 0*	"
666P	"	O'Brien, Francis Peter	0 15 0*	"
672O	"	O'Brien, Francis Peter	0 15 0*	"
51A	"	Rauert, Lucé	1 6 0	Horsham
157	"	Raggatt, Thomas	0 17 0*	Warrack-nabeal
172	"	Raggatt, Grace Blanche	0 15 0+	"
56	"	Read, Richard R.	0 7 0*	Horsham
669K	"	Reid, Hugo Boswell	0 11 0+	Warrack-nabeal
98	"	Read, Arthur Henry	0 7 0+	"
666G	"	Renfrey, Mark	0 11 0+	"
160	"	Richards, Walter	0 7 0*	"
592H	"	Riseborough, James	0 11 0+	"
592I	"	Riseborough, Henry	0 11 0+	"
71	"	Robertson, Robert	1 6 0	Horsham
145	"	Röll, Johan H.	0 7 0*	Warrack-nabeal
134	"	Ryan, Patk. Geo.	1 0 0**	Horsham
652J	"	Slaughter, Thomas	0 11 0+	Warrack-nabeal
375	"	Stewart, Jas. Alexr.	0 11 0+	"
207	"	Sheppard, William	0 6 0	"
498	"	Shearwood, George	0 7 0*	"
668A	"	Stevens, William Edwin	1 2 0+	"
496	"	Shearwood, Margt.	0 7 0*	"
479	"	Shearer, Harriett	0 3 0	"
92	"	Smith, Neil	0 17 0*	Horsham
109	"	Smith, Alexander	0 7 0*	"
140	"	Smith, Wm. Jno., jun.	0 3 0	Warrack-nabeal
182	"	Smith, Chas. Ed.	0 7 6+	"
183	"	Sisson, Harry	0 7 6+	"
165	"	Smith, George	0 6 0	"
139	"	Smith, Wm. John	0 7 6+	"
366	"	Sloss, Moses	0 15 0*	"
112	"	Scholz, Wm. Hy. R.	0 7 0*	Horsham
463	"	Somers, Henry	0 7 0*	Warrack-nabeal
666H	"	Smith, Elizth. Ann	0 11 0+	"
156	"	Schmidt, John	0 14 0*	"
372	"	Sullivan, William	0 11 0+	"
469	"	Schubert, Wm. Fredk.	0 3 0	"
132	"	Sluggett, Francis Hy.	0 7 6+	Horsham
669P	"	Sulman, Mary Ann	0 7 0*	Warrack-nabeal
492	"	Stubbs, Wm. Edwd.	0 7 0*	"
668P	"	Susbiher, Carl F.W.	0 19 0§	"
497	"	Shearwood, Geo.	0 7 0*	"
592B	"	Robins, Thos.	0 7 0*	"
592C	"	Robins, John Smith	0 7 0*	"
592D	"	Robins, Wm. P.	0 19 0§	"
664A	"	Roberts, Joseph Leggett	1 11 0+	"
65	"	Taylor, Joseph	0 7 6+	Horsham
75	"	Taylor, Joseph	1 0 6	"
472	"	Taylor, Samuel	0 15 0*	Warrack-nabeal
141	"	Tracey, Cornelius Jas.	0 11 6*	"
663J	"	Tapscott, Saml. Joseph	0 11 0+	"
455	"	Taylor, Jas. Edwd.	0 3 0	"
669A	"	Teichelmann, Josephina	0 11 0+	"
113	"	Timmins, Graham	1 0 0§	Horsham
86A	"	Thomas, Samuel Devins	2 0 0**	"
85D	"	Turner, Tom H.	0 7 0*	"
669W	"	Thwaite, William	0 6 0	Warrack-nabeal
669V	"	Thwaite, John William	0 3 0	"
374	"	Uebergang, Tranggott	0 3 0	"
563	"	Uebergang, Tranggott	0 3 0	"
170	"	Vian, Thos. Hy.	0 13 0	"
658	"	Van Norden, Jacob L.	17 1 0+	"
593I	"	Vanrenen, Walter Campbell	0 3 0	"
593J	"	Vanrenen, Frank A.	0 3 0	"
593Q	"	Vanrenen, Frank A.	0 19 0	"

WARRACKNABEAL VERMIN DISTRICT--continued.

No. of Allotment.	County.	Name of Lessee.	Amount due.	Payable to Receiver of Revenue at--
173	Karkaroc	Walford, Wm. Augustus	0 14 0*	Warrack-nabeal
189	"	Walker, Wm., and Chadderton, Ernest and Albert	0 14 0*	"
652P	"	Craig, Joseph James	0 7 0*	"
191	"	Walker, Wm., and Chadderton, Ernest and Albert	0 7 0*	"
205	"	Weld, Dr. Jas. Chas.	0 14 0*	"
63	"	Westlake, William	0 7 6+	"
104	"	Westlake, Simon Nicholas	0 10 0§	"
669N	"	Weld, Eliz. Angelina Tyson	0 7 0*	"
457	"	Whitmore, John	1 1 0	"
661	"	Wilson, Donald Patk. C.	16 10 0+	"
171	"	White, Wm. Thos.	0 7 6+	"
208	"	Wood, George	0 15 0+	"
114	"	Worrall, Seth Hazelwood	0 3 0	Horsham
652O	"	Wood, Bramley	1 2 0+	Warrack-nabeal
101	"	Watts, John Thos.	0 14 0*	"
668J	"	Waterfield, John	0 11 0+	"
373	"	Tischler, Gustav	0 14 0*	"
673E	"	Wynne, Jno. Thos. and Arthur	0 11 0	"
151	"	Wills, Walter Jas. and Arthur Geo.	0 3 0	"
198	"	Windmiller, Minna	0 8 6+	"
105	"	Wilson, Elizth. Jane	0 7 6+	"
95	"	Wills, Mary Ann	0 4 3*	"
185	"	Tuohy, Annie	0 7 6+	"
667B	"	Sage, Charles	0 19 0§	"
672G	"	Stasinowsky, Carl, and Leyonhjelm, Chas. M.	0 7 0*	"
668D	"	Schwarz, Tranggott Hermann	0 3 0	"
483	"	Shaw, Thomas	0 11 0+	"
38	Karkaroc	Allan, James	0 11 0+	"
50C	Borong	Altmann, Mrs. Maria Elisabeth	0 3 0	"
3C	"	Altmann, Carl	0 3 0	"
25G	Karkaroc	Anderson, Lowry	0 7 0*	"
57A	Borong	Allen, Mrs. Emma	1 1 0*	"
30J	Karkaroc	Allen, Hamilton	0 18 0	"
27I	"	Anderson, Jno.	0 7 0*	"
15	Borong	Turner, Tom Happingstone	2 16 0*	Dimboola
8C	"	Brake, Jas.	0 7 0*	Horsham
88E	"	Male, Moses	0 3 0	Warrack-nabeal
2D	"	Martin, Francis Ludden	0 11 0+	Horsham
105	"	Bennett, Tom George	2 4 0+	Warrack-nabeal
26B	"	Bothe, Johann G.	1 10 0+	Dimboola
94C	"	Bruce, Miss Ann	4 4 0	Warrack-nabeal
94D	"	Bruce, Donald	0 15 0+	"
26N	Karkaroc	Butcher, Wm. Geo.	0 11 0+	"
37	"	Ferguson, David Alex.	0 6 0	"
100	Borong	Little, Wm. Clow	1 10 0+	"
30H	Karkaroc	May, Wm. Chas.	0 3 0	"
88A	Borong	Marshman, Fred	0 6 0	"
109C	"	March, Chas. Jesse	0 3 0	"
24G	Karkaroc	Marricott, Geo. Wm.	0 7 0*	"
15M	Borong	Cameron, Dugald	0 3 0	Dimboola
1J	"	Carmichael, Robt. Bain	2 5 0+	Horsham
24L	Karkaroc	Casanova, Jno. Andw.	0 7 0*	Warrack-nabeal
28T	"	Carter, Henry	0 7 0*	"
26G	"	Cleggett, Jno. Geo., and Friend, the younger	0 11 0+	"
29N	"	Cushing, Patk. Francis	0 6 0	"
28J	"	Cushing, Jno. Hy.	0 3 0	"
71C	Borong	Couzner, Jno. Alfd.	0 11 0+	"
25M	Karkaroc	Dawe, Mrs. Sarah	1 18 0§	"
14G	Borong	Drendel, August	0 11 0+	Dimboola
88F	"	Kelly, Wm. Hy.	0 3 0	Warrack-nabeal
3A	Borong	Doubleday, Thos. Walter	0 11 0+	Horsham
3G	"	Dunne, Jno.	1 18 0§	"
51G	"	Dunkley, Geo.	0 15 0+	Warrack-nabeal
45B	"	Kelly, Margt.	0 3 0	"
85E	"	Eaton, Robt.	0 3 0	"
2M	"	Eddy, Wm. M.	0 11 0+	Horsham
2G	"	Freeman, Chas.	2 8 0+	"
29P	Karkaroc	Gale, Otto Geo.	1 2 0+	Warrack-nabeal

WARRACKNABEAL VERMIN DISTRICT—continued.

WARRACKNABEAL VERMIN DISTRICT—continued.

No. of Abolment.	County.	Name of Lessee.	Amount due.		Payable to Receiver of Revenue at—	
			£	s. d.		
7G	Borong ...	Gawith, Jas. Fredk. Wm.	0	3	0	Horsham
3E	" ...	Gebert, Herman ...	0	7	0*	Warrack-nabeal
2F	" ...	Gerlach, Jno. Chas. L.	0	11	0†	Horsham
10C	" ...	Gibbins, Geo. Hy.	0	3	0	Dimboola
24F	Karkaroc	Goodes, Geo. ...	1	18	0‡	Warrack-nabeal
29H	" ...	Golding, Jno. ...	0	19	0‡	"
49	" ...	Schneider, Louis A. G.	0	7	0*	"
24H	" ...	Skelton, Walter ...	0	19	0‡	"
24I	" ...	Skelton, Edw. L.	0	19	0‡	"
28D	" ...	Hart, Robt. and Wm.	0	11	0†	"
97	Borong ...	Hill, Richd., and Porter, Jasper	0	6	0	"
9D	" ...	Hocking, Arthur ...	0	3	0	Dimboola
30K	Karkaroc	Hutchings, Albert Newbery	0	11	0†	Warrack-nabeal
30	" ...	Hutchings, Jno. Ernest	1	18	0‡	"
45	" ...	Hutchesson, Walter Thos.	0	11	0†	"
33A	Borong ...	Inkster, Jas. Albert	0	6	0	"
24K	Karkaroc	Inkster, Jas. Albert	0	15	0‡	"
1K	Borong ...	Jewitt, William ...	0	15	0‡	Horsham
24O	Karkaroc	Jenkins, Lewis ...	0	11	0†	Warrack-nabeal
89C	Borong ...	Kelly, Wm. Hy. ...	0	3	0	"
26A	" ...	Klinge, August ...	0	9	0	Dimboola
51K	" ...	Kunnick, Ferdinand R.	0	3	0	Warrack-nabeal
46	Karkaroc	Lane, Charles ...	0	7	0*	"
30E	" ...	Levitze, Julia Caroline S.	0	3	0	"
51A	Borong ...	Long, William Jas. Roberts, Richd. Birch	0	14	0*	Horsham
1B	" ...	Roberts, Richd. Birch	0	6	0	"
49B	" ...	Masson, William ...	0	19	0‡	Warrack-nabeal
26L	Karkaroc	Maroske, Otto, and Laenger, Johan Christian	1	13	0†	"
2A	Borong ...	Meincke, Carl D. W. Meier, Anna Augusta	1	2	0†	Horsham
90E	" ...	Meier, Anna Augusta	0	11	0†	Warrack-nabeal
24O	Karkaroc	Mitchell, William Andrew Douglas	0	11	0†	"
24D	" ...	Mitchell, David Douglas	0	6	0	"
91K	Borong ...	Jones, Albert Wm.	0	3	0	"
51D	" ...	Jonsson, Jno. ...	0	11	0†	"
90C	" ...	Morrissey, John ...	0	14	0*	"
28E	Karkaroc	Morley, Jas. ...	0	14	0*	"
26F	" ...	McGeo, Jno. ...	0	14	0*	"
1E	Borong ...	McIntyre, Jno. ...	1	2	0†	Horsham
3H	" ...	McIntosh, Neil, jun. and McIntosh, Francis Ludden	0	15	0‡	"
3F	" ...	McIntosh, Archibald	0	6	0	"
1L	" ...	McIntyre, Robert	1	2	0†	"
4F	" ...	McKenzie, Jno. ...	0	15	0‡	"
36B	" ...	McKenzie, Roderick	0	15	0‡	Warrack-nabeal
30L	Karkaroc	McLennan, John ...	0	11	0	"
35	Borong ...	McRae, Farquhar	0	3	0	"
83B	" ...	North, Saml. and Chas.	0	6	0	"
83D	" ...	North, Saml. and Chas.	0	3	0	"
82E	" ...	North, Chas. and Saml.	0	3	0	"
2I	" ...	Nuske, Fridrich Wilhelm	0	11	0†	Horsham
26G	Karkaroc	O'Bryan, Henry ...	0	7	0*	Warrack-nabeal
28L	" ...	Payne, Edward ...	0	3	0	"
91G	Borong ...	Paine, Edmée ...	0	14	0*	"
30M	Karkaroc	Procter, Samuel E.	0	3	0	"
1A	Borong ...	Putland, Wm. Jno.	0	11	0†	Horsham
26D	Karkaroc	Ellis, Alfd. Thos. ...	0	6	0	Warrack-nabeal
26J	" ...	Ellis, Alfd. Thos. ...	0	6	0	"
3M	Borong ...	McKenzie, Alexander Jno.	0	3	0	Horsham
1G	" ...	McKenzie, George	0	14	0*	"
71D	" ...	Quire, Hy. Edwd.	1	18	0‡	Warrack-nabeal
3B	" ...	Robinson, Robt., and Childes, Wm.	1	18	0‡	Horsham
57C	" ...	Roberts, Kate ...	0	3	0	Warrack-nabeal
90G	" ...	Ryan, T. and J. ...	0	3	0	"
15T	" ...	Atrill, Daniel ...	1	8	0‡	Dimboola
30F	Karkaroc	Schneider, Louis A. G.	0	11	0†	Warrack-nabeal
26N	" ...	Stening, Hy. Chas.	1	18	0‡	"

No. of Abolment.	County.	Name of Lessee.	Amount due.		Payable to Receiver of Revenue at—	
			£	s. d.		
24A	Karkaroc	Sinapius, Julies ...	0	6	0	Warrack-nabeal
24B	" ...	Sinapius, John ...	0	3	0	"
26	Borong ...	Hoffmann, Fredk. Theodore	0	14	0	Dimboola
39	Karkaroc	Hofmaier, Chas. Fredk.	0	11	0†	Warrack-nabeal
26I	" ...	Michael, Wm. R.	1	2	0†	"
23A	Borong ...	Mibus, Reinhold ...	0	11	0†	Dimboola
103	" ...	Symes, Thomas ...	1	2	0†	Warrack-nabeal
48	Karkaroc	Robinson, Samuel	0	3	0	"
39	Borong ...	Talbot, Hy. Wm.	1	2	0†	Dimboola
29O	Karkaroc	Thomas, Ernest Jno.	1	2	0†	Warrack-nabeal
47D	Borong ...	Walsh, Robt. ...	0	3	0	"
24J	Karkaroc	Waser, Chas. ...	0	19	0‡	"
28H	" ...	Watson, Robt. ...	0	11	0†	"
28I	" ...	Watson, Robt. ...	0	11	0†	"
25Q	" ...	Wenzlau, Frederick A.	0	3	0	"
29F	" ...	Treloar, John Jenkin, sen.	0	9	0	"
67D	Borong ...	Treloar, John Jenkin, jun.	0	15	0‡	"
28F	Karkaroc	Williams, Wm. John	0	7	0*	"
6C	Borong ...	Twartz, Albert ...	0	7	0*	Horsham
51C	" ...	Spry, John Edwd.	1	10	0	Warrack-nabeal
29I	Karkaroc	Symes, Oscar ...	0	6	0	"
90I	Borong ...	Triplett, Frederick Thomas, William ...	0	4	0*	Horsham
1D	" ...	Thorne, Mrs. Mary	2	4	0†	Warrack-nabeal
28B	Karkaroc	Thorne, Mrs. Mary	0	3	0	"
94	Borong ...	Todd, Mrs. Mary Jane	0	3	0	"
35	Karkaroc	Treloar, Elizth. ...	0	7	0*	"
1015	" ...	Allan, Jas. Gardinar	0	8	6‡	Horsham
26	Weeah ...	Altmann, Ernest Albert	0	7	0*	"
1025	Karkaroc	Allen, Robt. ...	0	10	0‡	"
48	Weeah ...	Barnes, Thos. Francis	0	8	6‡	"
56	" ...	Baker, Albert ...	0	7	6†	"
4	" ...	Baldock, Albert John	0	8	6‡	"
1011	Karkaroc	Barton, Caroline Jane	0	10	0‡	"
64	Weeah ...	Butt, Percy Decimus	0	7	0*	"
33	" ...	Budgen, John ...	0	7	0*	"
1035	Karkaroc	Cramer, Friedrich H.	0	10	0‡	"
63	Weeah ...	Chaplin, Edwin Geo.	0	7	6†	"
53	" ...	Craig, Annie Maria	0	7	0*	"
8	" ...	Cleator, Jno. Jas.	0	14	0*	"
1024	Karkaroc	Cook, Henry ...	0	8	6†	"
7	Weeah ...	Collins, John ...	0	7	6†	"
1020	Karkaroc	Davis, Thomas ...	0	8	6‡	"
29	Weeah ...	Dix, Emma ...	0	7	0*	"
40	" ...	Dunn, Robt. Wm.	0	7	0*	"
1029	Karkaroc	Dunn, Margaret ...	0	7	6†	"
34	Weeah ...	Dunn, Henry ...	0	7	0*	"
14	" ...	Etherton, William	0	8	6‡	"
130	Karkaroc	Eichler, Charles ...	0	14	0*	"
38	Weeah ...	Fischer, Paul ...	0	3	0	"
28	" ...	Forrest, Farquhar	0	3	0	"
1006	Karkaroc	Furnell, Ernest Albert	0	10	0‡	"
20	Weeah ...	Greatz, August ...	0	7	0*	"
62	" ...	Gibbs, Arthur Lewis	0	7	0*	"
15	" ...	Gould, Thomas ...	0	7	6†	"
37	" ...	Haar, Ernest ...	0	5	9*	"
52A	" ...	Harmer, Jas. Herbert	0	7	6†	"
1000	" ...	Haar, Herman ...	0	7	0*	"
43	" ...	Helyar, Chas. Edwd.	0	8	6‡	"
1027	" ...	Henderson, Richard	0	10	0‡	"
13	" ...	Heinrich, Johann Hermann	0	3	0	"
1022	Karkaroc	Hecht, Wm. Henry	0	7	6†	"
55	Weeah ...	Jones, John ...	0	8	6‡	"
1001	Karkaroc	Krause, Clemens ...	0	7	0*	"
1028	" ...	Kane, Patrick ...	0	10	0‡	"
50	Weeah ...	Kemp, Geo. Francis	0	7	0†	"
1017	Karkaroc	Knott, James	0	10	0‡	"
36	Weeah ...	Liesfeld, Friedrich Reinhold	0	10	0‡	"
30	" ...	Lush, Henry Hermon	0	5	9*	"
31	" ...	Lush, Elsie Flora ...	0	5	9*	"
3	" ...	Mellington, Thomas	0	7	6†	"
1005	Karkaroc	Miller, Ferdinand	0	8	6‡	"
27	Weeah ...	Murphy, John Joseph	0	7	6†	"
19	" ...	Murphy, Michael ...	0	5	9*	"

WARRACKNABEAL VERMIN DISTRICT—continued.

No. of Allotment.	County.	Name of Lessee.	Amount due.	Payable to Receiver of Revenue at—
			£ s. d.	
18	Weeah ...	Murphy, Mary ...	0 7 6*	Horsham
1021	Karkaroc ...	McCull, Donald ...	0 3 0	"
2	Weeah ...	McMartin, Malcolm ...	0 7 0*	"
1031	Karkaroc ...	Nitschke, Wilhelm ...	0 10 0§	"
51	Weeah ...	Nunn, John ...	0 3 0	"
66	"	Oliver, William John ...	0 10 0§	"
41	"	Olson, Charles ...	0 14 0*	"
1033	Karkaroc ...	Perkins, Chas. Hy. ...	0 7 6†	"
1030	"	Peters, Robt. ...	0 7 6†	"
57	Weeah ...	Perkins, Chas. Anstice ...	0 8 6†	"
47	"	Perkins, Florence ...	0 7 6†	"
1014	Karkaroc ...	Price, Thomas ...	0 7 6†	"
46	Weeah ...	Putt, Richard Jas. ...	0 7 0*	"
12	"	Radford, William ...	0 8 6†	"
1012	Karkaroc ...	Rickard, Herbert ...	0 10 0§	"
1007	"	Rogasch, Eleonore Mathilde ...	0 3 0	"
24	Weeah ...	Russell, William ...	0 7 6†	"
1013	Karkaroc ...	Selkirk, Robert ...	0 10 0§	"
1032	"	Sleep, John Henry ...	0 8 6†	"
150	Borong ...	Baker, Geo. Wm. ...	0 11 0†	Dimboola
1121	"	Burgin, Richd. Hy. ...	1 2 0†	Warracknabeal
27k	Karkaroc ...	Byrne, Joseph ...	0 9 0	"
60A	Borong ...	Chace, Mac ...	0 11 0†	"
15x	"	Cameron, Hugh ...	0 19 0§	Dimboola
116D	"	Craig, Jos. Jas. ...	0 19 0§	Warracknabeal
30G	Karkaroc ...	Claydon, Geo. Hy. ...	0 3 0	"
264	"	Cooper, William ...	1 8 0	"
15v	Borong ...	Coutts, Richd. ...	0 19 0§	Dimboola
28u	Karkaroc ...	Cushing, Hugh ...	0 3 0	Warracknabeal
89F	"	Frazer, Thos. ...	1 8 0	"
22D	Borong ...	Fietz, Fredk. ...	1 8 0	Dimboola
112J	"	Grant, Alexr. ...	1 8 0	Warracknabeal
19D	"	Gawith, Hy. Arthur ...	0 3 0	Dimboola
50D	"	Gibbs, John ...	0 3 0	Warracknabeal
78B	"	Gould, Geo. Luke ...	0 15 0†	"
112k	"	Guest, Thos. McGarvy ...	0 7 0*	"
112L	"	Guest, Mrs. Margt. ...	0 7 0*	"
97A	"	Hall, Wm. Edwd. ...	0 6 0	"
59K	"	and Hall, Geo. Thos. ...	0 15 0†	"
93B	"	Holland, Benjamin ...	0 6 0	"
116C	"	Kennedy, Jno. Fulton, and Kennedy, Edwin Thos. ...	0 9 0	"
27M	Karkaroc ...	Kilsby, Edwin Jas. ...	0 9 0	"
26v	"	Keogh, James ...	0 11 0†	"
53J	Borong ...	Kitto, Wm. ...	0 3 0	"
72B	"	Lawrance, Charles ...	0 3 0	"
72c	"	Linke, Johann Julius ...	0 3 0	"
25W	Karkaroc ...	Linke, Johann August ...	0 14 0*	"
89E	Borong ...	Lloyd, William Jno. ...	0 6 0	"
109E	"	Martin, Samuel ...	0 3 0	"
92J	"	Marshman, Walter ...	0 11 0†	"
106D	"	Marshman, David ...	0 3 0	"
26Q	Karkaroc ...	Marshman, Arthur Millard, Thos. Coombes ...	0 6 0	"
76B	Borong ...	Allen, George ...	0 7 0*	"
58B	"	Allen, Robt. Jas. ...	0 0 0	"
48A	"	Atkin, Saml. ...	0 3 0	"
48B	"	Atkin, Mary Elizth. ...	0 3 0	"
3L	"	Bianchard, Geo. ...	0 6 0	Horsham
15L	"	Barratt, William ...	0 7 0*	Dimboola
28A	"	Bond, Chas. Hy. ...	3 16 0	"
51E	"	Chace, Jno. ...	0 7 0*	Warracknabeal
26	Karkaroc ...	Comyn, Michael ...	0 9 0	"
81	Borong ...	Coutts, Geo. Condie ...	0 6 0	"
59G	"	Constantine, Elizth. ...	1 8 0	"
29	Karkaroc ...	Coutts, Andw. ...	0 6 0	"
29Q	"	Coutts, Andw. ...	0 3 0	"
4E	Borong ...	Cutts, Wm. Chas. ...	1 13 0	Horsham
77	"	Clyne, Henry ...	0 6 0	Warracknabeal
27	"	Dahlenburg, Edwd. A. ...	0 14 0*	Dimboola
76Q	"	Duance, Wm. Jno. ...	0 3 0	Warracknabeal
67C	"	Golder, Harriet Eliz. ...	0 3 0	"
112B	"	Hart, Jno. ...	0 11 0†	"
28N	Karkaroc ...	Hart, Robt. and William ...	0 11 0†	"
28Q	"	Hart, Robt. and William ...	1 2 0†	"
30N	"	Hart, Robt. and William ...	0 11 0	"
51J	Borong ...	Hand, Jacob ...	0 3 0	"
40A	"	Hancock, James ...	0 3 0	Dimboola
40E	"	Bishop Hancock, James ...	0 3 0	"

WARRACKNABEAL VERMIN DISTRICT—continued.

No. of Allotment.	County.	Name of Lessee.	Amount due.	Payable to Receiver of Revenue at—
			£ s. d.	
40D	Borong ...	Hancock, Amy ...	0 7 0*	Dimboola
40C	"	Hancock, Amy ...	0 7 0*	"
24E	Karkaroc ...	Heath, Jas. and Alfd. and Robt. and Harry ...	0 14 0*	Warracknabeal
1H	Borong ...	Jarick, Heinrich ...	1 10 0†	Horsham
2K	"	Johns, Richd. ...	1 2 0†	"
51F	"	Kelly, Danl. ...	0 3 0	Warracknabeal
32	Karkaroc ...	Laurie, Charlotte ...	0 3 0	"
31	Borong ...	Martin, George ...	1 2 0†	Horsham
101C	Borong ...	Smith, Robt. ...	0 19 0§	Warracknabeal
29	"	Sieber, E. G. ...	0 15 0†	Dimboola
28	"	Schilling, E. G. ...	1 8 0	"
8D	"	Sprigg, Hy. ...	0 3 0	"
9C	"	Sprigg, Hy. ...	0 3 0	"
101B	"	Simpson, L. J. ...	0 7 0*	"
101	"	Simpson, L. L. ...	0 7 0*	"
56A	"	Sinclair, D. ...	0 3 0	Warracknabeal
30I	Karkaroc ...	Simpson, W. ...	0 7 0*	"
25K	"	Seipolt, A. T. ...	0 15 0†	"
2	Borong ...	Smyth, J. K. ...	0 18 0	Horsham
38	"	Tischler, W., and Nuska, G. A. A. ...	0 3 0	Dimboola
84A	"	Tarrant, W. ...	0 14 0*	Warracknabeal
81A	"	Tablot, Jno. ...	0 3 0	"
109A	"	Taylor, A. C. ...	0 6 0	"
137	"	Tremearne, Jno. ...	3 0 0†	"
48	"	Usher, C. J. ...	0 3 0	"
111B	"	Wurfel, L. ...	0 3 0	"
92F	"	Wurfel, F. W. ...	0 3 0	"
30A	Karkaroc ...	Wurfel, J. A. ...	0 14 0†	"
59A	Borong ...	Wyatt, F. A. ...	1 10 0†	"
47C	"	Walsh, Robt. ...	0 3 0	"
15G	"	Wedding, F. A. ...	0 6 0	Dimboola
133	"	Williamson, A. the elder ...	0 3 0	Warracknabeal
114A	"	Williamson, A. the elder ...	0 3 0	"
15B	"	Wilkinson, T. ...	0 7 0*	Dimboola
116B	"	Williamson, E. ...	0 19 0*	Warracknabeal
10A	"	Witney, J. B. ...	2 17 0§	Dimboola
9E	"	Zanker, G. A. ...	0 3 0	"
9B	"	Zanker, Otto ...	0 11 0†	"
3	Parish Pullut	Hogan, Thos. ...	0 7 0*	Horsham
2	Parish Gaalanungah	Graham, Thos. ...	0 7 0	Warracknabeal
1	Pullut ...	Friebel, F. W. ...	0 7 0*	Horsham
1	Gaalanungah	Fisher, S. ...	0 7 0*	Warracknabeal
44	Werrap ...	Johns, Wm. ...	0 7 0*	Horsham
59	"	Johns, Hy. ...	0 3 0	"
43	Willenabrina	Rodgers, R. G. ...	0 7 0*	Warracknabeal
2	Pullut ...	Sleep, J. T. ...	0 7 0*	Horsham
45	Werrap ...	Voight, O. ...	0 3 0	"

* Includes rate for 1898.

† Includes rate for 1897, &c.

‡ Includes rate for 1896, &c.

§ Includes rate for 1895, &c.

|| Includes rate for 1894, &c.

¶ Includes rate for 1893, &c.

** Includes rate for 1892, &c.

Land Act 1898.

NOTICE RE LANDS AVAILABLE FOR APPLICATION.

IT is hereby notified that the lands of the colony, as classified on the deposited maps of the Land Act 1898, are available for application, excepting such areas as are Departmentally withheld, or against the occupation of which there may be public or other objections.

All applications lodged on or before Friday, the 1st day of September, 1899, will be deemed to have been simultaneously made.

This notice does not apply to applications for "Pastoral Allotments," "Swamp Lands," &c. under section 99 of the Land Act 1890, or to lands already held under section 32 of the Land Act 1890.

Before any application is formally lodged, it would be advisable for the intending applicant to make full inquiry at the local Land Office for the district in which the land is situated.

R. W. BEST,
Minister for Lands.

Lands Department,
Melbourne, 26th July, 1899.

VITAL STATISTICS OF MELBOURNE AND SUBURBS (GREATER MELBOURNE), JULY, 1899.

(Area of district, exclusive of water, 163,942 acres.)

RETURN for the month of July, 1899, showing the estimated population, also the numbers of registered births and deaths, and excess of the former over the latter, in the Statistical District of Greater Melbourne, embracing a radius of 10 miles, and divided into thirty-one sub-districts.

POPULATION, BIRTHS, AND DEATHS IN GREATER MELBOURNE, JULY, 1899.

Sub-districts.	Estimated Population, 31st December, 1898.	Births.					Deaths.			Excess of Births over Deaths.*
		Including Twins and Illegitimate Children.			Cases of Twins.	Illegitimate Children.	Both Sexes.	Males.	Females.	
		Both Sexes.	Males.	Females.						
Melbourne City—Bourke Ward ...	14,154	21	6	15	...	5	9	5	4	12
" Gipps Ward ...	7,713	7	3	4	...	1	6	4	2	1
" Lonsdale Ward ...	1,479	9	4	5	9
" La Trobe Ward ...	4,174	3	...	3	-2
" Albert Ward ...	7,401	5	2	3	-2
" Smith Ward ...	15,863	29	20	9	17
" Victoria Ward ...	19,257	47	18	29	26
North Melbourne Town ...	17,139	42	21	21	...	4	21	11	10	33
Fitzroy City ...	29,689	54	25	29	...	5	9	4	5	27
Collingwood City ...	32,479	89	48	41	...	3	27	14	13	44
Richmond City ...	34,435	87	52	35	...	4	45	26	19	54
Brunswick Town ...	22,759	52	28	24	...	3	33	19	14	30
Northcote Town ...	7,833	27	12	15	...	1	22	10	12	18
Prahran City ...	36,500	91	52	39	...	1	9	3	6	56
South Melbourne City ...	38,465	60	27	33	35	15	20	32
Port Melbourne Borough ...	10,956	36	14	22	...	3	28	10	18	23
St. Kilda City ...	19,785	31	11	20	...	1	13	6	7	19
Brighton Town ...	9,711	22	12	10	...	1	12	6	6	18
Essendon Town ...	15,200	29	15	14	13	7	5	13
Flemington and Kensington Borough	10,601	35	12	23	...	2	11	6	5	15
Hawthorn City ...	20,066	37	17	20	22	9	13	10
Kew Borough ...	7,638	14	4	10	4	1	3	15
Footscray City ...	16,922	47	23	24	...	2	15	12	3	32
Williamstown Town ...	13,449	23	10	13	...	1	11	7	4	1
Oakleigh Borough ...	1,310	3	2	1	2	2	...	11
Caulfield Shire ...	9,446	15	10	5	...	1	4	1	2	16
Malvern Shire ...	9,909	19	10	9	3	1	5	3
Boroondara Shire ...	7,350	11	6	5	8	3	1	13
Preston Shire ...	3,020	6	3	3	4	3	1	13
Coburg Shire ...	6,200	18	9	9	5	1	4	13
Remainder of District (84,135 acres)	12,716	30	18	12	17	11	6	...
Hospitals, Asylums, &c.† ...	4,396	55	27	28	...	26	162	93	69	-107
Shipping in Hobson's Bay and River	1,965‡
Total ...	469,880	1,054	521	533	11	89	595	321	274	459
Daily average	34.00	16.81	17.19	.35	2.87	19.19	10.35	8.84	14.81

* In cases where the minus sign (-) is prefixed to any number it implies that the deaths exceeded the births by that number.

† Including the Melbourne, Alfred, St. Vincent's, Women's, Children's, Homoeopathic, and Austin Hospitals, the Metropolitan and Yarra Bend Lunatic Asylums, the Immigrants' Home, the Benevolent Asylum, the Infant Asylum, and the Convent of the Little Sisters of the Poor.

‡ Census figures.

The births and deaths in Greater Melbourne, together with the mean temperature in the shade, the mean atmospheric pressure, and the amount of rainfall, during the month of July of each of the ten years 1889-98, were as follow:—

	Births. Number.	Deaths. Number.	Mean Temperature. °	Mean Height of Barometer. Inches.	Rainfall. Inches.
1889 ...	1,581	851	47.8	30.158	1.64
1890 ...	1,521	718	47.0	29.993	2.71
1891 ...	1,596	600	49.5	30.027	7.02
1892 ...	1,393	582	47.4	30.064	1.44
1893 ...	1,242	824	48.3	29.926	2.32
1894 ...	1,051	566	47.8	29.886	2.23
1895 ...	1,032	620	47.7	29.905	1.78
1896 ...	1,013	555	48.0	29.881	2.30
1897 ...	1,084	631	50.8	30.014	2.45
1898 ...	1,012	630	48.6	29.940	1.90
Mean of ten years ...	1,263	648	48.3	29.979	2.58

The births of 1,054 children, viz., 521 boys and 533 girls, were registered in Greater Melbourne during the month of July. The number was, it will be observed, 42 more than in July, 1898, and also slightly exceeded that recorded for the month during the three years 1894 to 1896, although slightly fewer than in 1897, and much fewer than in any other of the previous ten years. The number was, moreover, 209 below the average of the month during the previous ten years, or 234 below it if allowance be made for the increase of population.

The deaths recorded in July numbered 595, viz., 321 of males and 274 of females; the births thus exceeded the deaths by 459, or by 77 per cent., as against only 61 per cent. in July, 1898, and 93 per cent. according to the average. The number was, it will be noticed, 35 smaller than in July, 1898—but was larger than that recorded for the month during any year since 1893, except 1895; it was also 53 below the average of July during the last ten years, or 66 below it, allowing for the increase of population.

To every 1,000 of the population of the district the proportion of births registered was equivalent to 26.41 and of deaths registered to 14.91 per annum, as compared with averages of the same month in 1898 of 25.98 and 16.17 respectively, and during the last ten years of 32.28 and 16.61 respectively, and averages of the whole year of 32.45 and 17.58.

The highest temperature in the shade recorded at Melbourne Observatory during the month was 61.0° on the 12th, and the lowest was 30.6° on the 20th. The mean temperature of the month (46.5°) was 1.8° below the average. The greatest range of the thermometer in any one day (26.7°) took place on the 26th, and the least range (7.9°) on the 1st. The mean daily range was 16.7°. The highest atmospheric pressure recorded was 30.606 inches on the 26th, and the lowest was 29.784 inches on the 13th. The mean atmospheric pressure (30.170 inches) was nearly one-fifth of an inch above the average.

Rain fell on eight days, the amount being 1.29 inches, which was lower than in the corresponding month during any of the previous ten years, and 1.29 inches below the average during that period.

Fog occurred on four days during the month.

The mean humidity of the month was .824.

Males contributed 54 per cent. and females 46 per cent. to the mortality of the month. Children under five years of age contributed 25 per cent. to that mortality, as against 25 per cent. in July, 1898; 20 per cent. in July, 1897; 22 per cent. in July, 1896; 27 per cent. in July, 1895; 27 per cent. in July, 1894; and 50 per cent. in July, 1893.

The deaths of infants under twelve months numbered 119, as compared with 101 in July, 1898. The rate of infantile mortality was 113 per 1,000 births, registered in the month under review, as compared with 100 in July, 1898; 70 in July, 1897; 82 in July, 1896; 117 in July, 1895; 100 in July, 1894; 131 in July, 1893; 88 in July, 1892; 96 in July, 1891; 118 in July, 1890; and 131 in July, 1889.

Seventy persons—as against 66 in July, 1898—whose deaths were recorded during the month had attained or passed the age of 75 years. Of these, three females, each aged 75, died of cancer; a labourer, aged 75, of apoplexy; a female, aged 75, of endocarditis; a pensioner, aged 75, of syncope; a female, aged 75, of heart disease; a gentleman, aged 75, of cancer; a male, of no occupation, aged 75, of fracture of the leg, the result of a fall; a female, aged 76, of influenza; two females, each aged 76, of cancer; a male, of no occupation, aged 76, of tuberculosis of the lungs; a female, aged 76, of cerebral effusion; a labourer, aged 76, of pericarditis; two females, each aged 76, of asthma and tumour of the stomach respectively; a pensioner and a thinsmith, each aged 77, of apoplexy; a female, aged 77, of bronchitis; a gardener, aged 77, of congestion of the lungs; two females, each aged 78, of diarrhoea and gout respectively; a gentleman, a miner, and female, each aged 78, of heart disease; a female, aged 79, of influenza; a seaman, aged 80, of paralysis; a clergyman, aged 80, of pericarditis; three females, each aged 80, of syncope, heart disease, and cirrhosis of the liver respectively; a male, of no occupation, aged 82, of hemiplegia; a dealer, aged 83, of diarrhoea; a farmer, aged 83, of pericarditis; a veterinary surgeon, aged 83, of bronchitis; a tailor, aged 83, of tumour of the bladder; a farmer, aged 83, of kidney disease; a female, aged 84, of cancer; a cooper, aged 84, of paralysis; a compositor, aged 84, of heart disease; a collector, aged 85, of insanity; a labourer, aged 86, of asthma; a female, aged 88, of paralysis; a labourer, aged 91, of apoplexy; a gentleman, aged 92, of bronchitis; a labourer, aged 76, two females, both aged 78, a gentleman, aged 79, a pensioner, a gardener, and a female, each aged 80, a soldier and two females, all aged 81, a bootmaker and a stonemason, both aged 82, a journalist, aged 83, a gentleman and a female, both aged 84, a gentleman, a steward, and two females, all aged 85, a miner, aged 86, a labourer, aged 87, a female, aged 90, a sailmaker, aged 93, and a female, aged 94, of old age.

Twenty-three of the deaths recorded during the month—as compared with only 13 in July, 1898—were from external causes, of which 18 were set down to accident, 3 to homicide, and 2 to suicide. The following are the particulars of the accidental deaths:—A boy, aged 11, died of fracture of the skull, consequent on a fall from a tram-car; a female, aged 49, of injuries, the result of being thrown from a cart; a seaman, aged 39, of injuries caused by a fall from the gangway; a cordial-maker, aged 45, of fracture of the skull, the result of a fall down stairs; a packer, aged 18, of fracture of the skull, consequent on a piece of wood falling on him; a female, aged 69, of fracture of femur, and a female, aged 73, of fracture of the leg, the result of a fall in each case; a stonemason, aged 57, of burns; two male children, aged 6 months and 1 year respectively, of scalds; a broker, aged 62, of an overdose of laudanum; a female, aged 34, was accidentally drowned; four persons were “found drowned,” viz., a salesman, aged 25, a range-setter, aged 33, and a female, aged 64, in the River Yarra, and a labourer, aged 45, in Cooke's Canal, in the River Yarra; a female child, aged 1 month, was overtailed; and a new-born male infant died of injuries received at birth. The homicidal deaths were those of a new-born male and a female infant, who were suffocated, and a male child, aged 5 weeks, whose throat was cut, a verdict of wilful murder being returned in every case. The suicidal deaths were those of a bootmaker, aged 26, who cut his throat; and a commercial traveller, aged 60, who poisoned himself with mineral acid.

One hundred and sixty-six deaths, or 28 per cent. of the whole (as against 145 in July, 1898), took place in public institutions, viz.—58 in the Melbourne, 15 in the Alfred, 3 in St. Vincent's, 6 in the Women's, 5 in the Children's, 3 in the Homeopathic, and 10 in the Austin Hospitals; 18 in the Metropolitan and 15 in the Yarra Bend Lunatic Asylums; 8 in the Immigrants' Home; 17 in the Benevolent Asylum; 4 in the Convent of the Little Sisters of the Poor; and 4 in the Melbourne Gaol.

The deaths of children under five years of age numbered 151, of which 90, or 60 per cent., were of males, and 61, or 40 per cent., were of females. Of those who died, 119 were under one year of age, 18 were between one and two, 6 were between two and three, 4 were between three and four, and 4 were between four and five.

The persons who died at a more advanced age than five years numbered 444. Of these 231, or 52 per cent., were males, and 213, or 48 per cent., were females; 8 were between five and ten, 6 were between ten and fifteen, 11 were between fifteen and twenty, 10 were between twenty and twenty-five, 34 were between twenty-five and thirty, 27 were between thirty and thirty-five, 34 were between thirty-five and forty, 29 were between forty and forty-five, 31 were between forty-five and fifty, 33 were between fifty and fifty-five, 22 were between fifty-five and sixty, 42 were between sixty and sixty-five, 46 were between sixty-five and seventy, 41 were between seventy and seventy-five, 31 were between seventy-five and eighty, 25 were between eighty and eighty-five, 9 were between eighty-five and ninety, and 5 were between ninety and ninety-five.

The following table shows the causes of death of persons of both sexes under and over five years of age, and the proportions per cent. of deaths from each cause, in Greater Melbourne during the month under review:—

CAUSES OF DEATH IN GREATER MELBOURNE, JULY, 1899.

Classes.	Causes of Death.	Number of Deaths.				Total.	Proportions per cent.
		Males.		Females.			
		Under Five Years.	Over Five Years.	Under Five Years.	Over Five Years.		
I.	Specific febrile or zymotic diseases ...	10	7	10	17	44	7.39
III.	Dietic diseases ...	1	1	...	1	3	.50
IV.	Constitutional diseases ...	3	48	4	53	108	18.15
V.	Developmental diseases ...	18	15	14	11	58	9.75
VII.	Local diseases ...	46	147	28	126	347	58.32
VIII.	Violence ...	5	11	2	5	23	3.87
VIII.	Ill-defined and not specified causes ...	7	2	3	...	12	2.02
	All causes ...	90	231	61	213	595	100.00

CLASS I.—SPECIFIC FEBRILE OR ZYMOTIC DISEASES, 44 (66).

- Sub-class 1. Miasmatic diseases.—Measles, nil (24); influenza, 5 (20); whooping-cough, 13 (1); diphtheria, 9 (12); typhoid fever, 1 (nil).
- 2. Diarrhoeal diseases (2).—Cholera (simple), 1; diarrhoea, 4; dysentery, 1.
- 5. Venereal diseases.—Syphilis, 2 (3); stricture of urethra, 1.
- 6. Septic diseases (4).—Pyæmia, septicæmia, 4; puerperal fever, 3.

CLASS III.—DIETIC DISEASES, 3 (7).

- Scurvy, 1; chronic alcoholism, 1; delirium tremens, 1.

CLASS IV.—CONSTITUTIONAL DISEASES, 108 (144).

- Rheumatic fever, 1; rheumatism, 2; gout, 1; rickets, 1; cancer, malignant disease, 35 (32); tubercular meningitis (acute hydrocephalus), 4 (12); phthisis, 54 (75); other forms of tuberculosis, scrofula, &c., 5; anæmia, 1; diabetes mellitus, 2.

CLASS V.—DEVELOPMENTAL DISEASES, 58 (50).

- Premature birth, 19 (16); atelectasis, 4; cyanosis, 8; other congenital defects, 1; old age, 26 (24), at the following ages:—67, 73, 76, 78, 79, 80, 80, 80, 81, 81, 81, 82, 82, 83, 84, 84, 85, 85, 85, 85, 86, 87, 90, 93, and 94.

CLASS VI.—LOCAL DISEASES, 347 (331).

- Sub-class 1. Diseases of the nervous system, 86 (64).—Inflammation of brain or its membranes, 2 (12); apoplexy, 23 (11); softening of brain, 4; hemiplegia, 4; paralysis, 4; insanity (general paralysis of insane), 28 (13); epilepsy, 4; convulsions, 11; idiopathic tetanus, 1; paraplegia, diseases of spinal cord, 3; others, 2.
- 2. Diseases of the organs of special sense, 1 (2).—Otitis, 1.
- 3. Diseases of the circulatory system, 65 (64).—Endocarditis, valvular disease, 9 (20); pericarditis, 8; angina pectoris, 2; syncope, 8; aneurism, 5; embolism, thrombosis, 5 (nil); heart disease (undefined), 28 (30).

CLASS VI.—LOCAL DISEASES—continued.

- Sub-class 4. Diseases of the respiratory system, 101 (128).—Croup, 3; asthma, emphysema, 3; bronchitis, 28 (42); pneumonia, 59 (65); congestion of lungs, 5; pleurisy, 4 (8); others, 1.
- 5. Diseases of the digestive system, 38 (56).—Malassa, 1; diseases of stomach, 2; enteritis, 13 (9); ulceration of intestines, 7; ileus, obstruction of intestine, 3; stricture or strangulation of intestine, 2; hernia, 2; peritonitis, 1; cirrhosis of liver, 5; others 2.
- 6. Diseases of the lymphatic system and ductless glands, 1 (nil).—Addison's disease, 1.
- 7. Diseases of the urinary system, 45 (25).—Nephritis, 13 (10); Bright's disease, 13 (10); uræmia, 4; diseases of bladder and of prostate, 4; others, 11 (nil).
- 8. Diseases of the organs of generation, 2 (1).—Diseases of uterus and vagina, 2.
- 9. Diseases of parturition, 5 (6).—Miscarriage, 2; placenta prævia, flooding, 2; other accidents of childbirth, 1.
- 10. Diseases of the organs of locomotion, 1 (3).—Caries, 1.
- 11. Diseases of the integumentary system, 2 (2).—Ulcer, 1; others, 1.

CLASS VII.—VIOLENCE, 23 (13).

- Sub-class 1. Accident or negligence.—Fractures, contusions, 7; burn, scald, 3; poison, 1; drowning, 5; suffocation, 1; injury at birth, 1.
- 2. Homicide.—Murder and manslaughter, 3.
- 3. Suicide.—Cut, 1; poison, 1.

CLASS VIII.—ILL-DEFINED AND NOT SPECIFIED CAUSES, 12 (16).

- Debility, atrophy, inanition, 9; not specified or ill-defined, 3.

N.B.—The figures in parentheses represent the numbers in the corresponding month of the preceding year.

As compared with the corresponding month of the previous year, the chief falling in the mortality occurred under the heads of constitutional and zymotic diseases, the deaths under the former class having decreased by 36, and under the latter by 22, whilst there were minor decreases of 4 each under dietic diseases and ill-defined causes, and 3 under parasitic diseases; whilst, on the other hand, there were increases of 16 under local diseases, 10 under violence, and 8 under developmental diseases. Under the head of zymotic diseases, deaths from measles fell from 24 to nil, those from influenza from 20 to 5, from diphtheria from 12 to 9, whilst deaths from whooping-cough rose from 1 to 13, from diarrhoeal diseases from 2 to 6, and those from septic diseases from 4 to 7. Under the head of constitutional diseases deaths from phthisis diminished from 75 to 54, those from hydrocephalus from 12 to 4, and those from rheumatism and gout from 11 to 4; but those from cancer increased from 32 to 36. The increase of 8 under developmental diseases was distributed over the causes premature birth, congenital malformations, and old age. In the local class, there was an increase of 22 under diseases of the nervous system, and of 20 under those of the urinary system, but a decrease of 27 under diseases of the respiratory system. Under diseases of the nervous system, the number of deaths from apoplexy rose from 11 to 23, and from insanity from 13 to 28.

The following is a statement of the deaths set down to diphtheria and typhoid fever in each month of the years 1890 to 1898, and the first seven months of 1899, from which may be traced the rise and fall of the mortality at various periods of the year. It will be noticed that the mortality from typhoid fever usually attains its maximum in March, and is at a minimum from July to November. It will also be noticed that the mortality from diphtheria during the last seven months, and from typhoid fever in the last month, was below the average.

DEATHS FROM DIPHTHERIA AND TYPHOID FEVER IN EACH MONTH, 1890 TO JULY, 1899.

Month.	Deaths from Diphtheria.*										Deaths from Typhoid Fever.									
	1890.	1891.	1892.	1893.	1894.	1895.	1896.	1897.	1898.	1899.	1890.	1891.	1892.	1893.	1894.	1895.	1896.	1897.	1898.	1899.
January ...	27	8	6	6	1	2	2	5	5	1	78	25	16	13	13	26	28	25	38	22
February ...	48	10	13	1	5	8	1	6	17	4	73	32	23	19	22	30	27	21	34	25
March ...	66	22	10	2	7	6	7	8	20	7	89	36	39	21	31	19	25	19	41	32
April ...	60	15	6	3	5	5	11	18	13	2	63	30	28	21	21	20	30	15	36	29
May ...	47	24	15	2	4	5	11	22	12	7	36	20	9	11	22	13	10	10	35	16
June ...	55	18	15	1	6	2	6	28	12	6	20	11	12	17	6	3	6	7	9	9
July ...	49	11	6	3	4	4	8	11	12	9	12	10	8	3	6	3	5	4	nil	1
August ...	25	16	4	1	4	4	13	12	8	...	5	2	6	2	4	5	2	2	5	...
September ...	30	16	7	9	5	2	11	14	7	...	3	6	1	2	4	2	1	nil	2	...
October ...	22	9	9	4	3	8	10	12	7	...	7	nil	5	nil	1	nil	1	5	5	...
November ...	23	13	6	nil	2	8	8	4	10	...	4	3	3	2	6	1	5	3	5	...
December ...	13	10	3	3	5	3	5	11	5	...	13	17	4	9	16	20	10	14	12	...
Total ...	470	172	100	35	51	57	93	151	128	...	403	192	154	120	155	142	149	121	222	...

* Inclusive of diphtheritic croup.

JAMES J. FENTON,
Assistant Government Statist.

Office of the Government Statist,
Melbourne, 16th August, 1899.

Courts.

CHARLTON.—LICENSING COURT.—It is ordered that a sitting of the Licensing Court for the Licensing Districts of Charlton East, Wycheproof, Boort, and Towaninny be held at the Court House, Charlton, on Monday, the 4th day of September, 1899, at the hour of Ten o'clock in the forenoon. Dated at Charlton this 14th day of August, 1899.—(By the Court) COLIN CAMPBELL, Clerk of the said Licensing Court.

FRANKSTON.—ELECTORAL REVISION COURT.—Notice is hereby given that a Revision Court will be held at the Court House, Frankston, on Tuesday, the 29th day of August, 1899, at a quarter-past Ten o'clock in the forenoon, to revise the Supplementary Lists for the Frankston and Tyabb Divisions of the Electoral District of Mornington. Dated at Frankston the 14th August, 1899.—JNO. McCAIG, Clerk of Revision Court.

Licensing Act 1890.

NUMBERS OF INHABITANTS.—I, the undersigned, Clerk of the Licensing Court for the Licensing Districts hereinafter named, having been thereto directed by the Chairman of the said Court, do hereby give notice that the number of inhabitants of each of the said districts as determined by the said Court is as follows:—

Licensing District.	Number of Inhabitants.
Tungamah ...	1,445
Karrabumet ...	425
Katamatite ...	2,650
Burramine ...	1,290

Dated at Tungamah this 14th day of August, 1899.—J. I. FAIGH, Clerk of the said Licensing Court.

QUEENSLIFF.—LICENSING COURT.—Notice is hereby given that a Licensing Court for the Licensing Districts of Bellarine, Paywit, and Queenscliff will be holden at Queenscliff on Monday, the 4th day of September, 1899, at the hour of Ten o'clock in the forenoon. Dated at Queenscliff this 15th August, 1899.—D. S. ALBERD, Clerk of the said Courts.

SITTINGS of the Supreme Court for the hearing of Criminal Trials and Trials of Causes: pursuant to Orders in Council of 5th and 19th December, 1898.

Ararat ...	Thursday	14 September
Bairnsdale ...	Tuesday	5 September
Ballarat ...	Tuesday	22 August
Beechworth ...	Wednesday	1 November
Benalla ...	Tuesday	24 October
Bendigo ...	Tuesday	17 October
Castlemaine ...	Tuesday	5 December
Echuca ...	—	—
Geelong ...	Thursday	16 November

Hamilton ...	Thursday	5 October
Horsham ...	Tuesday	12 September
Maryborough ...	Thursday	23 November
Melbourne ...	Friday	15 September
Port Fairy ...	Tuesday	14 November
Sale ...	Friday	1 December
Shepparton ...	Tuesday	19 September
St. Arnaud ...	Tuesday	21 November
Stawell ...	Tuesday	3 October
Warrnambool ...	—	—

GENERAL SESSIONS: pursuant to Orders in Council of 5th December, 1898, and 31st July, 1899.

Ararat ...	Wednesday	4 October
Bairnsdale ...	Friday	24 November
Ballarat ...	Tuesday	5 September
Beechworth ...	Wednesday	13 September
Benalla ...	Friday	20 October
Bendigo ...	Tuesday	12 September
Castlemaine ...	Tuesday	29 August
Daylesford ...	Friday	29 September
Echuca ...	Wednesday	11 October
Geelong ...	Wednesday	11 October
Hamilton ...	Wednesday	18 October
Horsham ...	Thursday	26 October
Kilmore ...	Tuesday	22 August
Kynston ...	Monday	30 October
Mansfield ...	Tuesday	19 September
Maryborough ...	Tuesday	24 October
Melbourne ...	Friday	1 September
Mildura ...	Wednesday	8 November
Nhill ...	Wednesday	23 August
Omeo ...	Tuesday	21 November
Palmerston ...	Thursday	26 October
Port Fairy ...	Saturday	7 October
Portland ...	Friday	25 August
Salo ...	Tuesday	28 November
Shepparton ...	Friday	13 October
St. Arnaud ...	Tuesday	26 September
Stawell ...	—	—
Wangaratta ...	—	—
Warragul ...	Thursday	24 August
Warrnambool ...	Monday	9 October

COUNTY COURTS.—Dates fixed by the Judges.

Ararat	...	Wednesday	4 October
Bacchus Marsh	...	Saturday	28 October
Bairnsdale	...	Friday	24 November
Ballarat	...	Tuesday	5 September
Beechworth	...	Wednesday	13 September
Benalla	...	Friday	20 October
Bendigo	...	Tuesday	12 September
Bright	...	Friday	15 September
Camperdown	...	Thursday	1 February, 1900
Casterton	...	Tuesday	29 August
Castlemaine	...	Tuesday	29 August
Charlton	...	Tuesday	26 September
Chiltern	...	Tuesday	12 September
Clunes	...	Thursday	1 February, 1900
Colac	...	Thursday	1 February, 1900
Creswick	...	Thursday	1 February, 1900
Daylesford	...	Friday	29 September
Donald	...	Tuesday	12 December
Dunolly	...	Wednesday	27 September
Echuca	...	Wednesday	11 October
Geelong	...	Wednesday	11 October
Hamilton	...	Wednesday	18 October
Heathcote	...	Thursday	16 November
Horeham	...	Thursday	26 October
Inglewood	...	Wednesday	27 September
Kerang	...	Tuesday	31 October
Kilmore	...	Tuesday	22 August
Korumburra	...	Tuesday	24 October
Kyneton	...	Monday	30 October
Mansfield	...	Tuesday	19 September
Maryborough	...	Tuesday	24 October
Melbourne	...	Friday	1 September
Mildura	...	Wednesday	8 November
Mornington	...	Monday	11 December
Nhill	...	Wednesday	23 August
Omeo	...	Tuesday	21 November
Palmerston	...	Thursday	26 October
Port Fairy	...	Saturday	7 October
Portland	...	Friday	25 August
Sale	...	Tuesday	28 November
Seymour	...	Thursday	1 February, 1900
Shepparton	...	Friday	13 October
St. Arnaud	...	Tuesday	26 September
Stawell	...	Thursday	1 February, 1900
Walhalla	...	Tuesday	19 December
Wangaratta	...	Wednesday	6 December
Warracknabeal	...	Tuesday	22 August
Warragul	...	Thursday	24 August
Warrnambool	...	Monday	9 October
Wodonga	...	Tuesday	5 December
Wood's Point	...	Tuesday	26 September
Yarrawonga	...	Wednesday	18 October
Yea	...	Tuesday	5 September

COURTS OF MINES.—Dates fixed by the Judges.

COURT OF CHIEF JUDGE.			
Melbourne	...	—	—
ARARAT DISTRICT.			
Ararat	...	Wednesday	4 October
Stawell	...	Thursday	1 February, 1900
EALLABAT DISTRICT.			
Ballarat	...	Tuesday	5 September
Clunes	...	Thursday	1 February, 1900
Creswick	...	Thursday	1 February, 1900
BEECHWORTH DISTRICT.			
Beechworth	...	Wednesday	13 September
Benalla	...	Friday	20 October
Bright	...	Friday	15 September
Chiltern	...	Tuesday	12 September
Kilmore	...	Tuesday	22 August
Mansfield	...	Tuesday	19 September
Wodonga	...	Tuesday	5 December
Wood's Point	...	Tuesday	26 September

BENDIGO DISTRICT.

Bendigo	...	Tuesday	12 September
Heathcote	...	Thursday	16 November

CASTLEMAINE DISTRICT.

Castlemaine	...	Tuesday	29 August
Heidelberg	...	—	—
Hepburn (Daylesford)	...	Friday	29 September
Kyneton	...	Monday	30 October

GIPPSLAND DISTRICT.

Bairnsdale	...	Friday	24 November
Omeo	...	Tuesday	21 November
Palmerston	...	Thursday	26 October
Sale	...	Tuesday	28 November
Walhalla	...	Tuesday	19 December

MARYBOROUGH DISTRICT.

Dunolly	...	Wednesday	27 September
Inglewood	...	Wednesday	27 September
Maryborough	...	Tuesday	24 October
St. Arnaud	...	Tuesday	26 September

Tenders.

PUBLIC WORKS OFFICE, MELBOURNE.

TENDERS will be received at this office until Twelve o'clock on the days and for the purposes undermentioned.

Particulars may be learnt at this office, and also at the offices named.

The Board of Land and Works will not necessarily accept the lowest or any tender.

Erection of wharf and formation of approach-road to same, Mildura. Particulars also at Post Office, Mildura. Preliminary deposit, £15. Final deposit, 5 per cent. ... 24th August

Fittings for Laboratory, Viticulture College, Rutherglen. Particulars also at Post Office, Rutherglen. Preliminary deposit, £5. Final deposit, 5 per cent. ... 24th August

New kitchen, painting, and repairs, Police Station, Camperdown. Particulars also at Police Station, Camperdown, until the 14th inst., after that date at Police Station, Geelong. Preliminary deposit, £5. Final deposit, 5 per cent. ... 24th August

Removal of State School No. 1750, Mitchellstown, and re-erection on new site. Particulars also at Police Station, Nagambie. Preliminary deposit, £3 ... 24th August

Repairs, painting, State School No. 3260, Barmah Township. Particulars also at the School. Preliminary deposit, £2 ... 24th August

Repairs, painting, &c., State School No. 2909, Macorna Railway Station. Particulars also at the School, Macorna Railway Station. Preliminary deposit, £2 ... 24th August

Repairs and painting, State School No. 2592, Lake Leagbur. Particulars also at the School and at Office of Inspector of Works, Bendigo. Preliminary deposit, £2 ... 24th August

Repairs, painting, &c., State School No. 2227, Tragowel. Particulars also at the School, and at Office of Inspector of Works, Bendigo. Preliminary deposit, £2 ... 24th August

Repairs, painting, &c., State School No. 1981, Prairie. Particulars also at the School, and at Office of Inspector of Works, Bendigo. Preliminary deposit, £2 ... 24th August

Iron roof, painting, &c., State School No. 1691, Fyansford. Particulars also at Police Station, Geelong. Preliminary deposit, £2 ... 24th August

Repairs, painting, &c., Pleasant-street State School No. 695, Ballarat. Particulars also at Police Office, Ballarat. Preliminary deposit, £5. Final deposit, 5 per cent. ... 24th August

Repairs, painting, &c., State School No. 1725, Barinah. Particulars also at the School. Preliminary deposit, £3 ... 24th August

Repairs, painting, &c., State School No. 1558, Kyabram South. Particulars also at Police Station, Kyabram. Preliminary deposit, £3 ... 24th August

Repairs, painting, and fencing, State School No. 1712, Pyramid Hill. Particulars also at Office of Inspector of Works, Bendigo, and at Police Station, Kerang. Preliminary deposit, £3 ... 24th August

Painting and repairs, State School No. 1899, Mysia. Particulars also at the School, and at Office of Inspector of Works, Bendigo. Preliminary deposit, £2 ... 24th August

New iron roof and repairs. State School No. 264, Guildford. Particulars also at Police Station, Castlemaine. Preliminary deposit, £2 ... 24th August

Purchase and removal of Studley Park Bridge. Preliminary deposit, £10 ... 24th August

New fencing, repairs, painting, &c., also new out-house, Mining Board Office, Ararat. Particulars also at Police Station, Ararat, and Police Office, Ballarat. Preliminary deposit, £2 ... 24th August

Repairs and painting, State School No. 1636, North Blackwood. Particulars also at Police Stations, Trentham and Daylesford. Preliminary deposit, £2 ... 24th August

New fencing, repairs, and painting, Police Buildings, St. Arnaud. Particulars also at Police Stations, St. Arnaud and Maryborough. Preliminary deposit, £3 ... 24th August

Repairs, painting, drainage, &c., Farm Bailiff's Quarters, Lunatic Asylum, Yarra Bend. Preliminary deposit, £5 ... 24th August

Repairs, painting, &c., State School No. 1771, Undera. Particulars also at the School. Preliminary deposit, £3 ... 31st August

Repairs painting, &c., State School No. 574, Snake Valley. Particulars also at Police Station, Smythesdale, and Police Office, Ballarat. Preliminary deposit, £2 ... 31st August

Repairs, painting, &c., State School No. 117, Colac. Particulars also at Police Stations, Colac and Geelong. Preliminary deposit, £3 ... 31st August

Ventilation, &c., State School No. 1542, Brighton. Preliminary deposit, £2 ... 31st August

Painting, Submarine Depot, Port Melbourne. Preliminary deposit, £2 ... 31st August

Repairs and painting, State School No. 1135, Glen Park. Particulars also at Police Office, Ballarat. Preliminary deposit, £3 ... 31st August

Repairs and painting, Court House, Wycheproof, Particulars also at Police Station, Wycheproof, and at Office of Inspector of Works, Bendigo. Preliminary deposit, £3 ... 31st August

Repairs and painting, Teacher's residence, State School No. 298, Horsham. Particulars also at Police Station, Horsham. Preliminary deposit, £3 ... 31st August

New iron roof to residence, State School No. 1569, Lexton. Particulars also at Police Station, Lexton, and at Police Office, Ballarat. Preliminary deposit, £2 ... 31st August

Fittings, Legislative Assembly, Parliament House, Melbourne. Preliminary deposit, £5 ... 31st August

Tenders to be addressed to the Honorable the Commissioner of Public Works, and marked "Tender for —."

N.B.—Cheques will not be accepted in payment of preliminary deposits.

W. McCULLOCH,
For the Commissioner of Public Works.

Melbourne, 17th August, 1899.

VICTORIAN RAILWAYS.

SEPARATE Tenders are invited for the undermentioned works, &c.—Tenders, indorsed "Tender for —," must be lodged, with the preliminary deposit, in the Tender-box, Railway Office, Melbourne, at or before One p.m. on the dates specified. Particulars at the Contractors' room, Spencer-street, and at the local stations.

Monday, 21st August.—Purchase in lots of not less than 50 bags of 500 bags of sawdust. Deposit as specified.

Monday, 28th August.—Removal of gatehouse No. 7, near Sandringham, and re-erection at Sydney Flat. Particulars at Bendigo station. P.D., £2.

Monday, 28th August.—Erection of sheep and cattle yards at Serviceton. Particulars at Serviceton station. P.D., £5.

Monday, 28th August.—Removal of gatehouses Nos. 10, near South Brighton, and 35, near Bradshaw's Creek, and re-erection at Donnybrook. Particulars at Donnybrook station. P.D., £5.

Monday, 28th August.—Supply of firewood for Benalla, Bright, Dandenong, Foster, Heyfield, Korumburra, Sale, Stratford, Thorpdale, Traralgon, Wahgunyah, Warragul, Whitfield, and Woodend; also at Maryborough (fresh tenders). Particulars at the local station.

Monday, 28th August.—Supply, in contracts of not less than 100 tons, of 200 tons of firewood at Woodend. Particulars at Woodend station.

Monday, 28th August.—Supply, in contracts of not less than 100 tons, of 500 tons of firewood, at any station with accommodation within 20 miles of Benalla. Particulars at Benalla, Glenowan, Winton, Baddaginnie, and Violet Town stations.

Monday, 28th August.—Supply of 35 tons of firewood at engine shed, Whitfield. Particulars at Whitfield station.

Monday, 28th August.—Supply of 80 tons of firewood at engine shed, Bright. Particulars at Bright station.

Monday, 28th August.—Supply of 50 tons of firewood at pumping engine, Wahgunyah. Particulars at Wahgunyah station.

Monday, 28th August.—Supply, in contracts of not less than 100 tons, of 250 tons of firewood, at pumping engine, Dandenong. Particulars at Dandenong station.

Monday, 28th August.—Supply, in contracts of not less than 100 tons, of 200 tons of firewood at the engine shed, Warragul. Particulars at Warragul station.

Monday, 28th August.—Supply of 150 tons of firewood at the pumping engine, Warragul. Particulars at Warragul station.

Monday, 28th August.—Supply of 70 tons of firewood at engine shed, Thorpdale. Particulars at Thorpdale station.

Monday, 28th August.—Supply of 120 tons of firewood at engine shed, Traralgon. Particulars at Traralgon station.

Monday, 28th August.—Supply of 100 tons of firewood at the engine shed and 35 tons at the pumping engine, Sale. Particulars at Sale station.

Monday, 28th August.—Supply of 30 tons of firewood at pumping engine, Heyfield. Particulars at Heyfield station.

Monday, 28th August.—Supply of 35 tons of firewood at engine shed, Stratford. Particulars at Stratford station.

Monday, 28th August.—Supply of 100 tons of firewood at engine shed, Korumburra. Particulars at Korumburra station.

Monday, 28th August.—Supply of 75 tons of firewood at pumping engine, Foster. Particulars at Foster station.

Monday, 28th August.—Supply of 550 tons of firewood (or any portion), at any station with accommodation within 35 miles of Maryborough (fresh tenders). Particulars at Maryborough, Bung Bong, Homebush, Avoca, Amphitheatre, Talbot, Bet Be, Danolly, Bealiba, and Ema stations.

Monday, 28th August.—Removal of gatehouses Nos. 23A, near Lilydale, and 149, near Kiata, and re-erection at Dandenong. Particulars at Dandenong station. P.D., £5.

Monday, 28th August.—Alterations and additions to station buildings at Hamilton. Particulars at Ballarat, Ararat, and Hamilton stations. P.D., £20.

Monday, 4th September.—Supply of Victorian grey box or ironbark or New South Wales tallow wood (Stores). Particulars at Rushworth, Briangolong, and Bairnsdale stations. P.D., £5.

Monday, 4th September.—Supply, in contracts of not less than 500, of 20,000 messmate sleepers, 5' x 6" x 8" x 4", for Fern-tree Gully to Gembrook railway (2' 6" gauge). Particulars at Whittlesea, Wandong, Kilmore, Upper Fern-tree Gully, Lilydale, Yarra Glen, Healesville, Dandenong, Berwick, Braconfield, Garfield, Drouin, Longwarry, Warragul, Neerim South, Moe, Morwell, Tooradin, Cranbourne, Nyora, Loch, Korumburra, and Leongatha stations. P.D., £1 each 500 sleepers.

Monday, 9th October.—Supply of teak (Stores). P.D., £50.

No tender will necessarily be accepted.

(By order) R. G. KENT, Secretary.

MARINE INSURANCE.

TENDERS for Marine Insurance on goods shipped for the use of the Government of Victoria from the United Kingdom to Victoria, from the 1st January, 1900, to the 31st December, 1902, will be received up to Eleven a.m. on Wednesday, 6th September, 1899.

Forms of policies to be subscribed to and for the purpose of tendering can be obtained at the office of the Secretary to the Tender Board.

The lowest or any tender will not necessarily be accepted.

Tenders, addressed to the Chairman, Tender Board, Treasury, Melbourne, and marked "Tender for Marine Insurance," must be deposited in the Tender-box, Pay Office, Treasury, Melbourne.

GEORGE TURNER,
Treasurer.

The Treasury,
Melbourne, 10th July, 1899.

TENDERS FOR REMOVAL OF SAND, SOUTH MELBOURNE.

TENDERS will be received by the Board of Land and Works up to Noon on Monday, 28th August, 1899, for the right to remove Sand from Crown lands at corner of Danks and Nimmo streets, South Melbourne, as shown on plan, which may be seen with full particulars and special conditions at this office.

A deposit of £20 must accompany the tender for the strict fulfilment of conditions.

Tenderers to give full name and address and to state the lump sum offered, half of which must be paid before commencement of operations, and the balance on demand.

R. W. BEST,
Commissioner of Crown Lands.

Lands Department,
Melbourne, 9th August, 1899.

FIREWOOD.

TENDERS will be received until Eleven o'clock a.m. on Wednesday, 23rd August, 1899, for the supply of Firewood, in such quantities as may be required for the service of the Government at the undermentioned places, from the 1st October, 1899, to the 30th September, 1900, except for supplies for Railways and State Schools.

Station.	Department for which supply is required.	Estimated Annual Consumption for Firewood for each Place.				
		In 1-ft. Billets.	In 2-ft. Billets.	In 2½-ft. Billets.	In 4½-ft. Lengths.	In 6-ft. Lengths.
		Tons of 40 cubic feet.	Tons of 40 cubic feet.	Tons of 40 cubic feet.	Tons of 40 cubic feet.	Tons of 40 cubic feet.
Alexandra	All Local Government Offices (except Railways and State Schools)	...	41
Avoca	"	...	25
Bairnsdale	"	...	75
Benalla	"	...	100
Bright	"	...	38
Camperdown	"	...	26
Casterton	"	...	19
Charlton	"	...	12
Chiltern	"	...	31
Colac	"	...	22
Creswick	"	...	*40
Daylesford	"	...	42
Dunolly	"	...	19
Eaglehawk	"	...	42
Echuca	"	...	9
Hamilton	"	...	127	...	18	...
Harrow	"	...	29
Heathcote	"	...	22
Horsham	"	...	72
Inglewood	"	...	28
Jamieson	"	...	33
Kerang	"	...	24
Kilmore	"	...	51
Kyneton	"	...	73
Mansfield	"	...	34
Maldon	"	...	24
Nhill	"	...	25
Numurkah	"	...	18
Omeo	"	...	75
Port Fairy	"	...	34
Portland	"	...	41
†Queenscliff	"	...	63
Point Lonsdale	Light-house	...	8
Rushworth	All Local Government Offices (except Railways and State Schools)	...	23
Salo	"	12	85	60 (6 ft.)
St. Arnaud	"	...	27
Seymour	"	23 (1½ ft.)
Shepparton	"	...	75
Smythesdals	"	...	30
Stawell	"	...	*104
Talbot	"	...	18
Tallangatta	"	...	28
Tyaralgon	"	...	33
Warragatta	"	...	46
Warragul	"	...	20	9
Wodonga	"	...	41
Warranbool	"	...	94
Yarrawonga	"	...	41
Yea	"	...	24

* Box. † Military Barracks and Light-houses included.

Printed forms of tender, showing estimates of requirements and conditions of contract, may be obtained from the Secretary, Tender Board, Treasury, Melbourne, or from the officer in charge of police at any of the above-mentioned places, by whom also any information or explanation will be afforded to persons tendering.

The price, which must be expressed in words as well as in figures, and without alterations, erasures, or discrepancies, must be per ton of 40 cubic feet for firewood, including delivery at the offices and all charges. Prices should only be quoted for requirements where estimates are shown above.

Tenders, which should be upon the printed form, will be received for either one or more of the above-mentioned places, and tenders for such places may be accepted or rejected separately; but if all lengths of firewood be included in one tender it may be accepted for one length only, if advisable.

Tenderers must specify the kind or kinds of firewood they offer to supply.

Telegrams, or tenders not complying with the terms of advertisement, will not be entertained.

The successful tenderer will be required to enter into a bond for £10, with two approved sureties for the due performance of the contract, within ten days after the acceptance is notified.

Tenderers failing to take up their accepted tenders, or failing to carry out their contract satisfactorily, will be ineligible to again hold contracts for Government supplies.

Tenders must be enclosed in an envelope, marked "Tender for Firewood at ..." as the case may be, and deposited in the Tender-Box, Pay Office, Treasury, Melbourne; or, if sent by post, they must be addressed to the Chairman of the Tender Board, Treasury, Melbourne.

The Government will not necessarily accept the lowest or any tender.

The decision of the Government will be made known by Gazette notice, and by letter to accepted tenderers.

CONDITIONS OF CONTRACT.

1. As the exact quantity of firewood which may be required cannot be stated, the estimate being approximate only, the Government will not be bound by the quantity stated, but will be at liberty to order more or less, according to circumstances, and the contractor will be bound to supply the same at contract rates.

2. All the firewood supplied under these contracts must be split out of large timber, and must be perfectly sound, dry, and of the kind or kinds specified in the tender: neither burnt wood, heartwood, small branches, nor outside pieces of bark will be received. The billets must be not less than 4 inches nor more than 6 inches in diameter. The long wood to be not less than 9 inches nor more than 18 inches in diameter. Delivery to be made on the written order of the chief officer of the Department requiring the supply. The ton of firewood consists of 40 cubic feet. If the firewood is obtained from a State forest timber reserve, or ordinary Crown lands, persons cutting and removing same must be provided with proper Crown licences for the particular areas concerned.

3. The orders for wood will be issued half-yearly (except in cases where the storage is small, when they will be issued quarterly); but the contractor must have 24 hours' notice before purchases are made at his risk.

4. The contractor for wood will be bound to place it in stacks for measurement on such ground as may be pointed out. The stacks are to be 2 feet wide (or 4 feet 6 inches for long wood) by 5 feet high, with space between each stack for measuring; and the billets (or lengths) are all to lie the same way, viz., crossways of the stacks in the form of a cord, and are to be laid as closely and solidly as possible in the stack and to the satisfaction of the officer receiving the supply. In the event of any inconvenience being felt, either through delay in delivery or of stacking the wood, the Department concerned will purchase the same or re-stack that delivered, at the contractor's risk, from whose account any expense incurred thereby will be deducted.

5. The officer receiving the supply shall have full power to reject any wood which he may consider not in accordance with the contract, notice of which will be given to the contractor in writing, stating the reason. The contractor may, however, claim a survey; but in that case he must, within 48 hours after objection is made, give notice thereof in writing to the officer rejecting the wood.

6. The board of survey will be composed of persons appointed by the Honorable the Treasurer, and the decision of the board of survey is to be considered as final.

7. If the board of survey shall decide that the supply is not of proper quality, it must be immediately replaced by the contractor; failing which, it will be procured elsewhere, and the extra expense, if any, will be charged as in clause 4.

8. Accounts for firewood to be rendered to the Department receiving the supply immediately upon completion of the order, which must be attached to the accounts. Payment will be made at the receipt and pay office of the district, or at the Treasury, Melbourne, as the contractor may require.

9. In the event of any irregularity on the part of the contractor being repeated, it will be competent for the Government, in case such irregularity should be established to the satisfaction of the Tender Board, to cancel the contract forthwith.

10. Contractors are not at liberty to transfer their contracts under cover of power of attorney, coupled with an interest or otherwise; and no such transfer will be recognised by the Government.

11. Under no circumstances will a contractor be permitted to abandon his contract.

12. No subletting will be allowed; all work must be carried out by the contractor, and the hours of employment of any person engaged in cutting or supplying the firewood tendered for in this schedule are not to exceed 48 per week, and every such person shall be paid at a minimum wage of not less than 6s. a day; and a copy of these conditions shall be kept conspicuously and continually posted, in legible Roman characters, on the premises of the contractor. Any infringement of these conditions, in the opinion of the Treasurer, will subject the contractor, upon report from the Tender Board, to such mulct, not exceeding Fifty pounds (£50), as the Treasurer may direct, and the amount will be deducted from any accounts which are or may be due to the contractor, and the Treasurer's decision shall be binding, final, and conclusive as to the fact of infringement and in all other respects.

GEORGE TURNER,
Treasurer.

Treasury,
Melbourne, 27th July, 1899.

TENDERS FOR THE SERVICE OF 1899-1900.

SANITARY WORK.

TENDERS will be received until Eleven o'clock a.m. on Wednesday, 23rd August, 1899, from persons willing to undertake sanitary work (except for Railways and State Schools) as may be required for the service of the Government at the under-mentioned places.

Place.	Period of Contract.		Department for which work is required to be performed.	Estimated Annual Quantity requiring removal at each Place.		Estimated number of Pans requiring removal per Week.
	From—	To—		Cesspits.	Dust-bins.	Earth-closets.
				Cubic yards.	Cubic yards.	Number of Pans.
Harrow	1 Oct. 1899	30 Sept. 1900	For Local Government Offices	2
Heathcote	"	"	"	5
Jamieson	"	"	"	3
Maryborough, including Carisbrook	"	"	"	...	2	13
Maryborough Gaol—each pan daily	"	"	For Gaol only	*3
Smythesdale	"	"	For Local Government Offices	4
Stawell	"	"	"	...	2	7
Wodonga	"	"	"	...	2	9

* Daily.

Printed forms of tender and conditions of contract may be obtained from the Secretary, Tender Board, Treasury, Melbourne, or from the officer in charge of police at any of the above-mentioned places, by whom also information or explanation will be afforded to persons tendering.

The price, which must be expressed in words as well as in figures, and without alterations, erasures, or discrepancies, must be at per cubic yard for cesspits and dust-bins, and at per each pan per week for earth-closets.

Tenders, which should be upon the printed form, will be received for either cesspits, dust-bins, or earth-closets; but if all be included in one tender it may be accepted for one service only, if advisable.

Each of the above-mentioned places may be tendered for, and will be accepted or rejected separately.

Telegrams, or tenders not complying with the terms of advertisement, will not be entertained.

Tenderers failing to take up their accepted tenders, or failing to carry out their contract satisfactorily, will be ineligible to again hold contracts for the Government service.

The successful tenderer, with two approved sureties, will be required to enter into a bond in the sum of Ten pounds within ten days after the acceptance is notified.

Tenders must be enclosed in an envelope, marked "Tender for Cesspits, Dust bins, or Earth-closets" (as the case may be), and deposited in the Tender-Box, Pay Office, Treasury, Melbourne; or, if sent by post, they must be addressed to the Chairman of the Tender Board, Treasury, Melbourne.

The Government will not necessarily accept the lowest or any tender.

The decision of the Government will be made known by *Gazette* notice, and by letter to accepted tenderers.

CONDITIONS OF CONTRACT.

1. The contractor to perform the work in a clean and workmanlike manner, and during the proper hours allowable for such work by the lawful authorities and by the Department within whose premises the work is to be carried on.

2. The contractor to thoroughly clean out the earth-closets, cesspits, and dust-bins, and to remove the soil and dust from the premises. All such soil and dust to be the property of the contractor.

3. The contractor to leave the seats, floors, yards, &c., perfectly clean at the completion of the work, and to throw a sufficient quantity of chloride of lime or other approved deodorizer into the various pans and cesspits every time they are cleaned out, for deodorizing the same.

4. The contractor shall perform the work with the least possible delay. Should any of the premises be damaged by the contractor or his workmen, the same must be made good at the expense of the contractor.

5. In the event of the contractor neglecting to perform the service when required, the Department concerned may, on giving the contractor 24 hours' notice in writing, proceed to have the service performed, and the extra expense, if any, will be deducted from any moneys due to the contractor.

6. Contractors are not at liberty to transfer their contracts under cover of power of attorney, coupled with an interest or otherwise, and no such transfer will be recognised by the Government.

7. Accounts to be rendered to the Department concerned immediately upon completion of the order, which must be attached to the accounts. Payment will be made at the receipt and pay office of the district, or at the Treasury, Melbourne, as the contractor may require.

8. Under no circumstances will a contractor be permitted to abandon his contract, but should the Local Municipality during the period for which the contract is made decide to perform such sanitary work, the Tender Board may determine such contract by giving one month's notice in writing to the contractor.

9. In the event of any irregularity on the part of the contractor being repeated, it will be competent for the Government, in case such irregularity should be established to the satisfaction of the Tender Board, to cancel the contract forthwith.

10. No subletting will be allowed; all work must be carried out by the contractor, and the hours of employment of any person engaged in the work tendered for in this schedule are not to exceed forty-eight per week, and every such person shall be paid at a minimum wage of not less than 6s. per day; and a copy of these conditions shall be kept conspicuously and continually posted, in legible Roman characters, on the premises of the contractor. Any infringement of these conditions, in the opinion of the Treasurer, will subject the contractor, upon report from the Tender Board, to such mulct, not exceeding Fifty pounds (£50), as the Treasurer may direct, and the amount will be deducted from any accounts which are or may be due to the contractor; and the Treasurer's decision shall be binding, final, and conclusive as to the fact of infringement, and in all other respects.

GEORGE TURNER,
Treasurer.

Treasury,
Melbourne, 27th July, 1899.

Land Act 1890, Part II., as amended by Mallee Lands Act 1896 and Land Act 1898.

SALE OF PORTIONS OF THE NATIONAL VERMIN-PROOF FENCE ERECTED BETWEEN THE MALLEE COUNTRY AND THE MALLEE BORDER.

TENDERS are hereby invited for the purchase of the whole or any of the lots specified in schedule hereunder.

Tenders to be indorsed "Purchase of National Vermin-Proof Fence" will be received at the office of the Secretary for Lands, Department of Lands and Survey, Melbourne, until Twelve o'clock noon, on Thursday, the 31st day of August, 1899.

One month will be allowed for removal of fence unless same be erected on purchaser's boundary.
The whole amount of purchase money to be paid in cash within seven days from date of acceptance of tender.

The highest or any tender will not necessarily be accepted.

Melbourne, 2nd August, 1899.

R. W. BEST,
Commissioner of Crown Lands and Survey.

SCHEDULE.

Length of Fence to be sold.			No. of Allotment on which Fence is erected.	Boundary.	County.	Name of Lessee.
Miles.	Chains.	Links.				
	79	84	402	West	Tatchera	Rooney, M. A. (administratrix of late J. Kelly)
2	43	64	1G	North and West	"	Blakeley, A. B.
	40	53	16Q	North	"	Doherty, Kate
2	68	79	16K	North and West	"	Doherty, J. P.
1	1	0	16O	West	"	Doherty, Hannah
1	18	4	16M	"	"	Doherty, Kate
	63	60	16H	"	"	Baird, J.
1	15	5	19F	"	"	Kavanagh, B. C.
	25	0	48B	"	"	Loughran, Jno.
2	8	64	75	North	"	Stewart, G.
4	78	75	2, 4, 5 and 7, parish of Nullawil, 51 parish of Kalpiening	"	"	Sanderson, Leslie
1	0	27	218	"	"	Ackland, F. G.
1	0	56	246	"	"	Cumming, A. W.
1	0	50	487	"	Karkaroc	Coffey, J.
1	26	26	489	"	"	Crothers, J.
2	3	20	4	"	"	Kersel, R.
	56	19	3	"	"	Adams, W. A.
3	59	66	7A	"	"	Adams, W. A.
1	42	30	8	West	"	Kersel, R.
	75	72	9A	"	"	Adams, W. A.
	71	22	117E	North	Borong	Wood, W. E. and G. F.
	71	15	117D	"	"	Smith, J.
	71	14	117C	"	"	Daniel, C. V., W. J., and T. R.
	71	13	117A	"	"	Daniel, C. V., W. J., and T. R.
1	55	16	116G	"	"	Kilsby, E. J.
	74	70	112J	"	"	Grant, A.
	73	70	112F	"	"	Davis, G.
	40	0	112C	"	"	Mitchell, S.
1	7	93	90B	"	"	Mott, Jno., jun.
	73	34	90A	"	"	Martin, Jno.
	19	42	90L	"	"	O'Rorke, H.
2	45	19	43, parish of Willenabrina	"	"	Whyte, D.
	6	65	59D	"	"	Dellar, Philippa
1	14	20	1L	"	"	McIntyre, R.
1	1	55	1B	"	"	Roberts, R. B.

TENDERS FOR GRAZING LANDS.

Tenders must be sent in on proper form, which can be obtained on application to the Lands Department, Melbourne, or any of the Survey Offices in the country.

Tenders must be placed in the Crown Lands Office Tender-box not later than Twelve noon on Monday, 28th August, 1899.

NOTE.—No tender will be accepted unless the fee for the period from 1st September, 1899, to 30th June, 1900, and fee of Five shillings for licence, are forwarded with the tender.

TENDERS will be received by the Board of Land and Works up to Twelve noon on Monday, 28th August, 1899, for the occupation, for grazing purposes only, of the following unappropriated portions of land, subject to the Regulations approved by the Governor in Council and also the subjoined special conditions.

Every licence granted under section 123 of the Land Act 1890 shall be subject to the conditions set forth in the schedule hereto and to such special conditions and payment in advance of such fee as the Minister may determine, and shall be issued by an officer of the Department of Lands and Survey duly authorized in that behalf.

Under section 7 of the Vermin Destruction Act 1890, all licences under the section for which these licences will issue are liable for the destruction of rabbits within the boundaries of their licences.

Conditions:

- The issue of this licence shall not prevent the land comprised therein, or any part or parts thereof, being sold, leased, licensed, alienated, or dealt with under any of the provisions of the Land Acts, except under the 123rd section of the Land Act 1890, or being resumed by order of the Governor or Administrator of the Government of Victoria, with the advice of the Executive Council, for any of the purposes for which land may be reserved under section 10 of the Land Act 1890, or for mining purposes.
- In case the said land, or any part thereof, should be sold, leased, licensed, alienated, dealt with, or resumed as aforesaid, the licensee shall not be entitled to any compensation other than that which the responsible Minister of the Crown for the time being administering the Land Acts may think fit.
- This licence is subject to the rights of the holders of miners' rights or of mining leases now issued or hereafter to be issued to

enter upon the allotment hereby licensed, and to search for gold, and to mine thereon, and to erect and occupy mining plant and machinery, without making any compensation to the licensee, his executors, administrators, or assigns, for surface or other damage.

4. Subject to these conditions, the licensee shall be entitled to use the land for the purpose for which this licence has been granted, until such land, or any part thereof, has been sold, leased, licensed, alienated, dealt with, or resumed as aforesaid, and thereupon all the interest of the licensee therein shall cease and be determined.

5. No land comprised in roads from time to time surveyed and marked out within the boundaries of the land comprised in this licence shall be deemed within its operation.

6. This licence shall entitle the holder thereof, during the period for which it is granted, to use the land therein comprised for depasturing purposes only, but shall not confer any right to build thereon, or to cultivate or, without the permission of the Minister, fence any portion thereof.

7. The interest in this licence shall not be transferred without the consent of the Minister, and the payment of a fee of £1.

8. The licensee shall be liable to forfeiture if the licensee commit a breach of or neglect to comply with these conditions.

9. The publication of a notice in the Government Gazette, purporting to declare that the Governor or Administrator, with the advice aforesaid, has forfeited this licence, shall be conclusive evidence that the licence is forfeited.

10. The ring-barking of the timber upon the land by the licensee is expressly forbidden, and he shall not be entitled to destroy or cut and take away any such timber.

11. Free access to water shall be kept open at all times for travelling and other stock and for persons desiring to take water for domestic purposes.

12. The licensee shall destroy all thistles on the land, and on the half width of the adjoining roads, and shall be responsible for the destruction of thistles under the Thistle Act 1890 in like manner as holders of freehold lands.

Special Conditions.

- The period of occupation will be for ten months—from 1st September, 1899, to 30th June, 1900.
- The fee for the period from 1st September, 1899, to 30th June, 1900—for which the licence will be issued, and fee for licence—

must accompany the tender, otherwise the offer of the next highest tenderer who complies with this condition may be accepted.

3. Tenders to be for so much per lot and block per annum.

4. Separate tenders must be lodged for each block.

5. Tenders to be indorsed—"Tender for Lot 1, Block 332," or "Lot 2, Block 2350," or "Lot 3, Block 2361," as the case may be.

6. The highest or any tender not necessarily accepted.

7. Tenderers must give their full name and ordinary postal address.

8. The areas are given as more or less, and all appropriated, alienated, or licensed land (if any) within the boundaries is excluded.

Plans can be seen and information may be obtained in this office.

R. W. BEST,

Commissioner of Crown Lands and Survey,

Department of Lands and Survey,
Melbourne, 10th August, 1899.

STATE FORESTS DIVISION.

Lot 1. Grazing block (No. 332)—2,400 acres, portion of Mount Cole State Forest, east of J. Hill's saw-mill site, recently licensed to G. H. Stevens.—(Forests, F.1108.)

Lot 2. Grazing block (No. 2350)—720 acres, in Warrowitue State Forest, allotment 20, parish of Warrowitue, recently licensed to J. Tehan.—(Forests, F.913.)

Lot 3. Grazing block (No. 2361)—800 acres, in Warrowitue State Forest, allotment 17, parish of Warrowitue, recently licensed to J. Tehan.—(Forests, F.912.)

Lot 4. Grazing block (No. 4525)—1,520 acres, in Moornbool State Forest, parish of Goburup, formerly licensed to John Barlow.—(Forests, F.4631.)

Lot 5. Grazing block (No. 6023)—90 acres, the extension of Gunbower State Forest on western side of Gunbower Creek, and adjoining Koondrook, parish of Murrabit, formerly licensed to J. Kennedy.—(Forests, F.591.)

Lot 6. Grazing block (No. 6034)—792 acres, allotment 62, parish of Boola Boloke, recently licensed to W. Swanton.—(Forests, F.17095.)

Lot 7. Grazing block (No. 6112)—3,000 acres, in Warrowitue State Forest, being allotments 15 and 16, recently licensed to Jas. Tehan.—(Forests, F.915.)

Lot 8. Grazing block (No. 6113)—4,400 acres, in Enfield and Lynchfield State Forest, formerly licensed to James Collins.—(Forests, C.86326.)

Lot 9. Grazing block (No. 6123)—1,100 acres, in Warrowitue State Forest, being allotment 18, recently licensed to Jas. Tehan.—(Forests, F.914.)

Lot 10. Grazing block (No. 6163)—964 acres, the Pompapil State Forest, parish of Pompapil, divided into two portions by a road, the northern containing 716 acres, and the southern 248 acres.—(Forests, F.7474.) Note.—This area is offered as a whole or in two blocks.

Lot 11. Grazing block (No. 6210)—608 acres, allotment 53, parish of Boola Boloke, formerly licensed to J. Rumi.—(Forests, F.5931.)

Lot 12. Grazing block (No. 6214)—1,600 acres, in Mount Cole State Forest, bounded on the west by allotments 3A and 3B and R. Pitcher's holding, parish of Glenpatrick; and on south by C. Dunn's grazing licence; and thence by forest boundary.—(Forests, F.1957.)

Lot 13. Grazing block (No. 6325)—840 acres, parish of Langi-kal-kal, west of and adjoining allotments 6 and 7, section B.—(Forests, S.F. 93957.)

Lot 14. Grazing block (No. 6326)—750 acres, in Ellesmere and Axedale State Forest, situate west of allotments 82A and 81, parish of Ellesmere, south of Sandhurst Common, and north of Ellesmere Common.—(Forests, F.596.)

Lot 15. Grazing block (No. 6330)—1,072 acres, in Raglan State Forest, adjoining allotment 11, and north of John McNaughton's 67th block, parish of Langi-kal-kal.—(Forests, F.4630.)

Lot 16. Grazing block (No. 6331)—666 acres, in Raglan State Forest, surrounding the Waterloo Trig. Station, formerly licensed to T. Kowly.—(Forests, K.16782.)

Lot 17. Grazing block (No. 6334)—2,340 acres, in Ellesmere and Axedale State Forest, the portions of sections 10 and 11, parish of Axedale.—(Forests, F.997.)

Lot 18. Grazing block (No. 6339)—[Withdrawn.]

Lot 19. Grazing block (No. 6491)—370 acres, in Razlan State Forest, formerly licensed to J. Trengrove, about $\frac{1}{4}$ mile east of Waterloo Swamp, parish of Langi-kal-kal.—(Forests, 1927/67.)

Lot 20. Grazing block (No. 6604)—1,750 acres, in Tchirree State Forest, north-east of Blue Mountains, and adjoining Landsborough Common.—(Forests, F.965.)

Lot 21. Grazing block (No. 6605)—383 acres, in north-east portion of Tchirree State Forest, allotment 50B, parish of Landsborough, north-east of Blue Mountains, and adjoining Landsborough Common.—(Forests, F.2058.)

Lot 22. Grazing block (No. 6606)—898 acres, in northern portion of Tchirree State Forest, allotment 50A, parish of Landsborough, on road from Landsborough to Moonambel.—(Forests, F.1422.)

Lot 23. Grazing block (No. 6607)—320 acres, in northern portion of Tchirree State Forest, allotment 50, parish of Landsborough, on road from Landsborough to Moonambel.—(Forests, F.771.)

Lot 24. Grazing block (No. 6637)—2,900 acres, block K, in Moornbool State Forest, south of road to Whroo, and west of Bailieston run.—(Forests, F.5218.)

Lot 25. Grazing block (No. 6606)—1,200 acres, block 1, Warrowitue State Forest, situated between 5 and 12 miles east from township of Heathcote.—(Forests, F.998.)

* Plans can be seen at post-office, Heathcote, and at this office.

Lot 26. Grazing block (No. 6667)—1,360 acres, block 2, Warrowitue State Forest, situated between 5 and 12 miles east from township of Heathcote.—(Forests, F.1961.)

Lot 27. Grazing block (No. 6668)—1,200 acres, block 3, Warrowitue State Forest, situated between 5 and 12 miles east from township of Heathcote.—(Forests, F.1962.)

Lot 28. Grazing block (No. 6669)—1,320 acres, block 4, Warrowitue State Forest, situated between 5 and 12 miles east from township of Heathcote.—(Forests, F.1963.)

Lot 29. Grazing block (No. 6670)—1,200 acres, block 5, Warrowitue State Forest, situated between 5 and 12 miles east from township of Heathcote.—(Forests, F.1085.)

Lot 30. Grazing block (No. 6671)—850 acres, block 6, Warrowitue State Forest, situated between 5 and 12 miles east from township of Heathcote.—(Forests, F.1085.)

Lot 31. Grazing block (No. 6672)—1,170 acres, block 7, Warrowitue State Forest, situated between 5 and 12 miles east from township of Heathcote.—(Forests, F.1964.)

Lot 32. Grazing block (No. 6673)—1,620 acres, block 8, Warrowitue State Forest, situated between 5 and 12 miles east from township of Heathcote.—(Forests, F.1965.)

Lot 33. Grazing block (No. 6674)—1,600 acres, block 9, Warrowitue State Forest.—(Forests, F.1966.)

Lot 34. Grazing block (No. 6675)—1,256 acres, block 10, Warrowitue State Forest.—(Forests, F.1967.)

Lot 35. Grazing block (No. 6676)—1,470 acres, block 11, Warrowitue State Forest.—(Forests, F.1968.)

Lot 36. Grazing block (No. 6677)—2,240 acres, block 12, Warrowitue State Forest.—(Forests, F.1969.)

Lot 37. Grazing block (No. 6678)—1,250 acres, block 14, Warrowitue State Forest.—(Forests, F.2909.)

Lot 38. Grazing block (No. 6679)—850 acres, block 19, Warrowitue State Forest.—(Forests, F.3238.)

Lot 39. Grazing block (No. 6680)—700 acres, block 21, Warrowitue State Forest.—(Forests, F.3239.)

Lot 40. Grazing block (No. 6708)—190 acres, situated in Ballarat State Forest, being the Brown Hill Reserve.—(Forests, F.1971.)

Lot 41. Grazing block (No. 6768)—200 acres, Crown lands, adjoining north-west boundary of Bayup, parish of Blackwood, formerly licensed to D. J. Wightman.—(Forests, F.1428.)

Lot 42. Grazing block (No. 6770)—1,400 acres, the portion of revoked Clarksdale and Lynchfield Common, in Enfield and Lynchfield Timber Reserve, south of and adjoining Collins' holding, parish of Lynchfield.—(Forests, F.1972.)

Lot 43. Grazing block (No. 6792)—4,950 acres, in Moornbool State Forest, on the road to Redcastle, formerly licensed to G. G. White.—(Forests, F.4193.)

Lot 44. Grazing block (No. 6793)—3,200 acres, in Moornbool State Forest, adjoining the east boundary of Whroo township and south-west corner of Waranga, formerly licensed to G. G. White.—(Forests, F.4192.)

Lot 45. Grazing block (No. 6835)—350 acres, allotment 71B, parish of Boola Boloke, lately licensed to N. D. Reyne.—(Forests, F.10723.)

Lot 46. Grazing block (No. 6836)—400 acres, allotment 70A, parish of Boola Boloke, lately licensed to R. Reyne.—(Forests, F.10724.)

Lot 47. Grazing block (No. 6839)—482 acres, allotment 54, parish of Boola Boloke, formerly licensed to T. G. Burge.—(Forests, F.5930.)

Lot 48. Grazing block (No. 7310)—122 acres, allotments 82A and 82B, parish of Craigie, within the Majorca Plantation.—(Forests, F.8071.) Note.—Not more than three horses allowed to graze at one time.

Lot 49. Grazing block (No. 7373)—1,700 acres, in Moornbool State Forest, north of Bailieston run, in north-east corner of parish of Whroo.—(Forests, F.798.)

Lot 50. Grazing block (No. 7415)—350 acres in Mount Cole State Forest, bounded on west by Wimmera River, south by Dividing Range, and east by 3-chain road connecting the parishes of Glenpatrick and Raglan.—(Forests, F.11109.)

Lot 51. Grazing block (No. 7416)—20 acres, in Raglan State Forest, the forfeited block of Smith, surrounded by C. Loft's 67th, parish of Langi-kal-kal.—(Forests, F.10957.)

Lot 51A. Grazing block (No. 7433)—900 acres, in Warrowitue State Forest, allotment 23, parish of Panyule.—(Forests, F.7132.)

Lot 52. Grazing block (No. 7513)—792 acres, allotment 61, parish of Boola Boloke, recently licensed to A. Swanton.—(Forests, F.17097.)

Lot 53. Grazing block (No. 7578)—505 acres, portion of allotment 52 within the Forest, parish of Boola Boloke.—(Forests, F.10679.)

Lot 54. Grazing block (No. 7585)—724 acres, allotment 104, parish of Redbank, formerly licensed to Jas. Grant.—(Forests, F.7998.)

Lot 55. Grazing block (No. 7662)—920 acres, allotment 70, parish of Carapooee West, recently licensed to Jas. Murray.—(Forests, F.9605.)

Lot 56. Grazing block (No. 7663)—1,700 acres, in Moolerr State Forest, south-west of and adjoining the railway line.—(Forests, F.853.)

Lot 57. Grazing block (No. 7664)—1,800 acres, in Moolerr State Forest, east of the 3-chain road, and south of parish of St. Arnaud.—(Forests, F.11312.)

Lot 58. Grazing block (No. 7665)—1,640 acres, in Moolerr State Forest, west of the 3-chain road, and east of reserve for Water Supply.—(Forests, F.7032.)

Lot 59. Grazing block (No. 7666)—2,700 acres, in Moolerr State Forest, on the south boundary of parish of Moolerr.—(Forests, F.5993.)

Lot 60. Grazing block (No. 7667)—4,360 acres, in Tchirree State Forest, commencing at north-west angle of allotment 25,

* Plans can be seen at post-office, Heathcote, and at this office.

section A, north 120 chains, east 205 chains, to Pyrenees, and south-easterly along the range to a point in a line with Glenpatrick Common, thence south and westerly by boundaries of common and forest to point of commencement.—(*Forests*, F. 5031.)

Lot 61. Grazing block (No. 7668)—4,150 acres, in Tchirree State Forest, commencing at north-west angle of allotment 1, section C, west 10 chains, south 200 chains, east 205 chains, to Pyrenees, north along the range to forest boundary; and then by such boundary to point of commencement.—(*Forests*, F. 4625.)

Lot 61A. Grazing block (No. 7669)—2,600 acres, in south-east portion of Tchirree State Forest.—(*Forests*, F. 9720.)

Lot 62. Grazing block (No. 7729)—40 acres in Strathfieldsaye State Forest, north of allotment 2, section V, parish of Strathfieldsaye.—(*Forests*, F. 918.)

Lot 63. Grazing block (No. 7765)—270 acres, allotment 117B, parish of Moolera, the forfeited holding of Wm. Fyfe.—(*Forests*, F. 13954.)

ARARAT, STAWELL, HAMILTON, AND HORSHAM DIVISIONS.

Lot 64. Grazing block (No. 3943)—1,470 acres, the Timber reserve in south-west portion of parish of Wall, formerly licensed to Jas. Reynolds.—(*Horsham*, 1798/123.)

Lot 65. Grazing block (No. 3997)—115 acres, parish of Longerenong, the Camping and Water reserve on Main road from Horsham to Glenorchy, and east of J. Boddy.—(*Horsham*, 2292/123.)

Lot 66. Grazing block (No. 5006)—100 acres, being allotment 50, parish of Warrak, recently licensed to Sarah Larkens.—(*Ararat*, 1508/123.)

Lot 67. Grazing block (No. 5078)—880 acres, those portions of allotments 32 and 33 east of M. A. Forster's leasehold and the lake adjoining parish of Morea.—(*Horsham*, 1304/123.)

Lot 68. Grazing block (No. 6043)—200 acres, in north-east of parish of Arapiles, north of Gibson's selection and east of Butler's leasehold.—(*Horsham*, 1333/123.)

Lot 69. Grazing block (No. 6313)—300 acres, being the frontage between Lake Hindmarsh and allotments 6, 6B, 7, 7A, and 8A, parish of Babatebio.—(*Horsham*, 2961/123.)

Lot 70. Grazing block (No. 6425)—246 acres, allotments 250A and 250B, parish of Glenlogie, recently licensed to J. Corcoran.—(*Ararat*, 1152/123.)

Lot 71. Grazing block (No. 6736)—14 acres, the unoccupied land adjoining allotments 14B and 16, parish of Mostyn.—(*Hamilton*, 1438/123.)

Lot 72. Grazing block (No. 7034)—5,670 acres, allotments 40, 41, 42, 43, 45, 46, 47, 48, and 49, parish of Kentbruck, recently licensed to A. M. MacLeod.—(*Hamilton*, 2643/123.)

Lot 73. Grazing block (No. 7241)—13,100 acres, parish of Kentbruck, pastoral allotment D, county of Normanby, recently licensed to A. M. MacLeod.—(*Hamilton*, 2651/123.)

Lot 74. Grazing block (No. 7387)—443 acres, allotments 53 and 55, parish of Warrak, recently licensed to Geo. Stevens.—(*Ararat*, 1882/123.)

Lot 75. Grazing block (No. 7508)—948 acres, allotment 65, parish of Werriko, recently licensed to M. Kain.—(*Hamilton*, 2481/123.)

Lot 76. Grazing block (No. 7676)—588 acres, allotment 83t, parish of Dunkeld, forfeited leasehold of R. Kennedy.—(*Hamilton*, 927/32.)

Lot 77. Grazing block (No. 7706)—265 acres, allotments 12 and 22, section S, parish of Glendhu.—(*Ararat*, 318/67.)

Lot 78. Grazing block (No. 7730)—369 acres, allotment 5, section 6, parish of Mouzie, forfeited leasehold of Geo. Plummer.—(*Hamilton*, 3545/32.)

Lot 79. Grazing block (No. 7731)—596 acres, allotment 45, parishes of Killara and Myaring, the forfeited leasehold of Elizth. Boyd.—(*Hamilton*, 2070/123.)

Lot 80. Grazing block (No. 7732)—641 acres, allotments 52 and 53, parish of Wilkin, forfeited leasehold of Elizth. White.—(*Hamilton*, 3932/32.)

Lot 81. Grazing block (No. 7733)—1,372 acres, allotment 65 and part of allotment 66, parish of Weecurra, recently licensed to E. H. Clarke.—(*Hamilton*, 2138/123.)

Lot 82. Grazing block (No. 7734)—607 acres, allotment 1E of section 9, parish of Digby, recently licensed to T. Hicks.—(*Hamilton*, 2360/123.)

Lot 83. Grazing block (No. 7735)—684 acres, allotments 78 and 30, parishes of Dunmore and Macarthur, forfeited leasehold of D. MacLean.—(*Hamilton*, 3288/32.)

Lot 84. Grazing block (No. 7736)—481 acres, allotment 99, parish of Winayung, the forfeited leasehold of J. Meade.—(*Hamilton*, 1148/32.)

Lot 85. Grazing block (No. 7737)—403 acres, allotment 7A, parish of Youpayang, forfeited leasehold of M. J. O'Connell.—(*Hamilton*, 1501/32.)

Lot 86. Grazing block (No. 7738)—1,571 acres, allotments 1 and 6, parish of Pendyck, the forfeited leaseholds of Spong.—(*Hamilton*, 3727/32.)

Lot 87. Grazing block (No. 7739)—677 acres, allotments 149 and 157, parish of Harrow, the forfeited lease of J. Boland.—(*Hamilton*, 1643/32.)

Lot 88. Grazing block (No. 7740)—2,143 acres, allotments 38, 39, 40, 5, and 4, section C, parish of Moyston West, recently licensed to J. Cattanaeh.—(*Ararat*, 1163/123.)

Lot 89. Grazing block (No. 7741)—2,277 acres, allotments 41, parish of Moyston West, and 79, 78, 63, and 60i, parish of Neakey, recently licensed to John McArthur.—(*Ararat*, 1635/123.)

Lot 90. Grazing block (No. 7742)—185 acres, a reserve for public purposes north of allotments 63A, 64A, and 65A (existing the five salt lakes), parish of Lalkaldarno.—(*Ararat*, 1041/123.)

Lot 91. Grazing block (No. 7743)—80 acres, the Crown lands north-east and north-west of and adjoining allotment 648B, parish of Ararat, recently licensed to T. Brady.—(*Benalla*, 1032/123.)

Lot 92. Grazing block (No. 7744)—6,375 acres, allotment 69, parish of Bellenden, the area situated in the south-eastern portion

of Brooka, and north-east portion of Willam (all contiguous), formerly licensed to A. Murphy and J. C. Hutchings.—(*Stawell*, 405/123.)

Lot 93. Grazing block (No. 7745)—126 acres, the area formerly licensed to G. Ortlepp, allotment 63, parish of Warraquil.—(*Horsham*, 800/42.)

Lot 94. Grazing block (No. 7746)—39 acres (excluding 1 acre at south-west corner, being the old 116th section reserve south-west of W. H. Lloyd's purchased land, parish of Winiam.—(*Horsham*, B.33024.)

SEYMOUR, CASTLEMAINE, BENDIGO, ST. ARNAUD, AND MALLEE DIVISIONS.

Lot 95. Grazing block (No. 4230)—260 acres, the Timber reserve in northern part of parish of Emberton, recently licensed to N. Hanrahan.—(*Castlemaine*, 2392/123.)

Lot 96. Grazing block (No. 4373)—15 acres, a Water reserve south of allotment 9B and east of allotment 9C, section 3, parish of Edlington, recently licensed to T. Cameron.—(*Castlemaine*, 2181/123.)

†Lot 97. Grazing block (No. 4757)—[*Withdrawn*.]
 †Lot 98. Grazing block (No. 4931)—100 acres, allotments 2 and 3, section 3, parish of Moliagul, recently licensed to W. Silke.—(*Castlemaine*, 2369/123.)

†Lot 99. Grazing block (No. 6013)—[*Withdrawn*.]
 †Lot 100. Grazing block (No. 7053)—244 acres, allotments 3A, 3B, 3C, 23, 23A, 71, and 68, parish of Bealiba, recently licensed to A. Cameron.—(*Castlemaine*, 2206/123.)

Lot 101. Grazing block (No. 7153)—6,090 acres, the portion of the Kimbolton Timber reserve, north of the common boundary, excluding area held by P. McGrath, parish of Kimbolton.—(*Bendigo*, 83/123.)

†Lot 102. Grazing block (No. 7185)—[*Withdrawn*.]
 †Lot 103. Grazing block (No. 7651)—915 acres, allotments 106 and 109A, parish of Archdale, recently licensed to H. B. Sanderson.—(*Castlemaine*, 3852/123.)

Lot 104. Grazing block (No. 7687)—307 acres, allotment 30A, parish of Wehla, Kate Jackson's forfeited block.—(*Castlemaine*, 791/67.)

Lot 105. Grazing block (No. 7747)—320 acres, allotments 105A and 109A, parish of Waranga, forfeited leasehold of R. Ingram.—(*Seymour*, 892/32.)

Lot 106. Grazing block (No. 7748)—87 acres, allotment 19, a reserve on Major's Creek, parish of Moornbool East.—(*Seymour*, B.14894.)

†Lot 107. Grazing block (No. 7749)—[*Withdrawn*.]
 Lot 108. Grazing block (No. 7750)—446 acres, the land recently held by A. S. Nicholls, parishes of Painswick and Tarnagulla.—(*Castlemaine*, 2706/67.)

Lot 109. Grazing block (No. 7751)—839 acres, allotment 16, parish of Kangdara, recently held by J. Holland.—(*Castlemaine*, 404/67.)

Lot 110. Grazing block (No. 7752)—40 acres, the Avoca River frontage to allotments 42 and 43, parish of Narrowillock, recently licensed to J. and H. Sait.—(*St. Arnaud*, 1879/123.)

Lot 111. Grazing block (No. 7753)—580 acres, allotments 72 and 73A, parish of Carapooce West, recently held by W. Thompson.—(*St. Arnaud*, 2914/67.)

Lot 112. Grazing block (No. 7754)—28 acres, reserve for public purposes, adjoining township of Banyena, parish of Burrum Burrum.—(*St. Arnaud*, 6814/19.)

Lot 113. Grazing block (No. 7755)—30 acres, the 110th section reserve adjoining the holding of S. McSweeney, parish of Berrimal, recently licensed to E. McGurk.—(*St. Arnaud*, 1617/123.)

Lot 114. Grazing block (No. 7756)—28,800 acres, mallee block 17b, county of Tatchera, recently licensed to A. T. Creswick, fronting the Murray River, near Narrung.—(*Mallee*, 1159/123.)

ALEXANDRA, OMEO, BEECHWORTH, BENALLA, AND ECHUCA DIVISIONS.

Lot 115. Grazing block (No. 925)—23,000 acres, between the Buckland River, parish of Buckland, and the eastern watershed of Morse's Creek, parish of Bright, and portion of pastoral allotment H, county of Delatite, recently licensed to W. and A. Clarke.—(*Beechworth*, 3181/123.)

Lot 116. Grazing block (No. 3113)—80 acres, the frontage on Owens River to allotments 1, 2, 2A, 3A, and 4 of section G, including the portion on opposite side of the Reedy Creek to allotment 4, section E, parish of Wangaratta North.—(*Benalla*, 1314/123.)

Lot 117. Grazing block (No. 3699)—181 acres, the northern portion of block 6b, adjoining holdings of Allen, Rowan, and Lovelock, parish of Gobur, recently licensed to Mrs. Allan.—(*Alexandra*, 100/123.)

Lot 118. Grazing block (No. 6143)—150 acres, adjoining J. McGraw's selection, allotment 75, section E, on Gunbower Island, fronting Gunbower Creek, parish of Patho.—(*Echuca*, 1626/123.)

Lot 119. Grazing block (No. 6161)—18,000 acres, formerly known as Six-mile run, county of Bogong, recently licensed to P. Walsh, parish of Wallaby.—(*Beechworth*, 3659/123.)

Lot 120. Grazing block (No. 6595)—30 acres, between the Goulburn River and the road from Murchison to Shepparton, opposite allotments 2 and 5, parish of Murchison North, recently licensed to H. McCarthy.—(*Echuca*, 1647/123.)

Lot 121. Grazing block (No. 7188)—32 acres, allotment 23, the Public Park reserve, township of Molyullah, parish of Tatong, recently licensed to W. Ryan.—(*Benalla*, 1815/123.)

Lot 122. Grazing block (No. 7757)—20 acres, a Timber reserve, at south-west corner of T. A. Bourchier's holding, allotment 46, parish of Strathmerton.—(*Benalla*, H.13933.)

Lot 123. Grazing block (No. 7758)—90 acres, adjoining the 3-chain road, the borough boundary, and allotments 16c, 16d, and 16f, section D, parish of Wangaratta North.—(*Benalla*, H.13475.)

Lot 124. Grazing block (No. 7759)—836 acres, allotment 84, parish of Omeo, recently licensed to C. Balmer.—(*Omeo*, 82/123.)

BALLARAT, GEELONG, MELBOURNE, SALE, AND BAIRNSDALE
DIVISIONS.

Lot 125. Grazing block (No. 253)—14,000 acres, parish of Bondi, county Croajingolong, recently licensed to J. A. Hensleigh.—(Bairnsdale, 1370/123.)

Lot 126. Grazing block (No. 4598)—270 acres, known as Rigby Island, parish of Colquhoun, recently licensed to W. T. McMahon.—(Bairnsdale, 1504/123.)

Lot 127. Grazing block (No. 6053)—130 acres, north of allotments 1 and 1A, section 3, parish of Bungal.—(Ballarat, 2368/123.)

Lot 128. Grazing block (No. 6511)—20 acres, being sections 9, 12, 13, 14, township of Woorndoo, recently licensed to W. Brooks.—(Geelong, 1042/123.)

Lot 129. Grazing block (No. 6512)—28 acres, sections 4, 5, 6, 15, 16, and 17, township of Woorndoo, recently licensed to W. Brooks.—(Geelong, 1025/123.)

Lot 130. Grazing block (No. 6539)—17,000 acres, the western portion of parish of Coopracambra.—(Bairnsdale, 751/123.)

Lot 131. Grazing block (No. 6593)—2 acres, adjoining railway line, and between Yallock Creek and allotment 6, section 14, town and parish of Garvoc, recently licensed to J. Whelan.—(Geelong, 972/123.)

Lot 132. Grazing block (No. 6861)—5 acres, the fenced quarry land in City of Collingwood, between Roseneath, Grey, and Reilly streets; and the Merri Creek, recently licensed to Mrs. Ryan.—(Melbourne, 2804/123.)

Lot 133. Grazing block (No. 6961)—2,000 acres, formerly portion of Beremboke Common, west of Steiglitz-road, and east of allotments 70 and 71, parish of Moreep, recently licensed to T. M. Scott.—(Geelong, 1847/123.)

Lot 134. Grazing block (No. 6990)—54 acres, the reserve for public purposes on Snowy River, and the adjoining strip that surrounds allotment 12 of section C, parish of Oribost.—(Bairnsdale, 1544/123.)

Lot 135. Grazing block (No. 7298)—24,000 acres, parishes of Errinundra and Cobon, formerly licensed to J. J. Nichol.—(Bairnsdale, 1704/123.)

Lot 136. Grazing block (No. 7628)—300 acres, subdivision 1 of the Evansford Common, situated in allotment 100, parish of Caralulup.—(Ballarat, T. 13555.) Note.—Licence will be renewable annually for six years after 30th June, 1900.

Lot 137. Grazing block (No. 7629)—300 acres, subdivision 2 of the Evansford Common, situated in allotment 99, parish of Caralulup.—(Ballarat, T. 13555.) Note.—Licence will be renewable annually for six years after 30th June, 1900.

Lot 138. Grazing block (No. 7630)—290 acres, subdivision 3 of the Evansford Common, situated in allotments 96 and 99, parish of Caralulup.—(Ballarat, T. 13555.) Note.—Licence will be renewable annually for six years after 30th June, 1900.

Lot 139. Grazing block (No. 7631)—270 acres, subdivision 4 of the Evansford Common, situated in allotments 97 and 98, parish of Caralulup.—(Ballarat, T. 13555.) Note.—Licence will be renewable annually for six years after 30th June, 1900.

Lot 140. Grazing block (No. 7632)—150 acres, subdivision 5 of the Evansford Common, situated in allotment 95, parish of Caralulup.—(Ballarat, T. 13555.) Note.—Licence will be renewable annually for six years after 30th June, 1900.

Lot 141. Grazing block (No. 7633)—500 acres, subdivision 6 of the Evansford Common, situated west of allotment 103 in south-west corner of parish of Amherst.—(Ballarat, T. 13555.) Note.—Licence will be renewable annually for six years after 30th June, 1900.

Lot 142. Grazing block (No. 7634)—400 acres, subdivision 7 of the Evansford Common, adjoining J. H. Ead's holding, and east of allotment 103 and north-west of allotment 30B, parish of Amherst.—(Ballarat, T. 13555.) Note.—Licence will be renewable annually for six years after 30th June, 1900.

Lot 143. Grazing block (No. 7635)—309 acres, subdivision 8 of the Evansford Common, situated west of the road and north of allotments 30B, 30A, and 30C, parish of Amherst.—(Ballarat, T. 13555.) Note.—Licence will be renewable annually for six years after 30th June, 1900.

Lot 144. Grazing block (No. 7636)—370 acres, subdivision 9 of the Evansford Common, situated north of allotments 30, 31, 130, and 138, section 11, parish of Amherst.—(Ballarat, T. 13555.) Note.—Licence will be renewable annually for six years after 30th June, 1900.

Lot 145. Grazing block (No. 7698)—1,200 acres, part of the area withheld for mining purposes, parish of Jeeralang, adjoining allotments 1, 2, 3, 15, and 9B.—(Sale, T. 25284.)

Lot 146. Grazing block (No. 7760)—241 acres, allotment 39, parish of Murrungower, the reserve for township.—(Bairnsdale, T. 13573.)

Lot 147. Grazing block (No. 7761)—2,735 acres, allotments 76, 78, and 79, parish of Wamba, recently licensed to F. W. Evans.—(Bairnsdale, 1282/123.)

Lot 148. Grazing block (No. 7762)—230 acres, allotment 10, parish of Otway, between J. C. and L. Frank's holdings, recently licensed to E. Franks.—(Geelong, 1304/123.)

Lot 149. Grazing block (No. 7763)—4,500 acres, the abolished Lillieur and Yalong Common, parish of Lillieur.—(Ballarat, C. 7716.)

Lot 150. Grazing block (No. 7764)—320 acres, portion of Timber reserve, parish of Mirboo, between Boolarra township and allotment 12, and between the roads to South Mirboo and East Mirboo (excluding the Cemetery site and the Yinnar Creamery site, also the 24 acres adjoining same).—(Melbourne, T. 27566.)

† TENDERS FOR GRAZING LANDS.—BLOCKS
WITHDRAWN.

NOTICE is hereby given that Lots 18, 97, 99, 102, and 107 are withdrawn.

THOS. F. MORKHAM,
Secretary for Lands.

Lands Department,
Melbourne.

Insolvency Notices.

INSOLVENCIES—MELBOURNE.

RETURN of Melbourne Insolvencies during the week ending the 16th day of August, 1899.

Date, name, trade, address, assignee.

12th August.
Edward James Mansfield, carriage-builder, Coburg, Cohen.
Frank Branston Bates, deceased, commercial traveller, late of East Melbourne, Cohen.

Order *Nisi*, 1st August.—Order *Absolute*, 10th August.
Alfred Edmund Jeffs, coachbuilder, Kew, Baillieu.

16th August.
Charles Gerlach, Clerk, Coburg, Baillieu.

W. S. A. PONSFORD,
Chief Clerk.

Court of Insolvency,
Melbourne, 16th August, 1899.

In the Court of Insolvency, Central District, at Melbourne.

NOTICE is hereby given that the estates of Edward James Mansfield, of Coburg, carriage-builder, 90/3483; Frank Branston Bates (deceased), late of East Melbourne, commercial traveller, 90/3484; Alfred Edmund Jeffs, of Kew, coachbuilder, 90/3485; Charles Gerlach, of Coburg, clerk, 90/3486, have been sequestrated, and that general meetings of creditors in the said estates will be held at the Insolvency Court Offices, the Law Courts, in the city of Melbourne, on Friday, the 25th day of August, A.D. 1899, at the hour of half-past Ten o'clock in the forenoon, for the election of trustees and for the other purposes mentioned in the 53rd section of the *Insolvency Act 1890*.

Dated at Melbourne this 16th day of August, A.D. 1899.

W. S. A. PONSFORD,
Chief Clerk.

In the Court of Insolvency, Western District, at Horsham.

NOTICE is hereby given that the estate of Frederick Hebard, of Mitre Lake, horse-breaker, has been sequestrated, and that a general meeting of creditors in the said estate will be held at the Insolvency Court Offices at Horsham, on Friday, the 1st day of September, A.D. 1899, at the hour of half-past Ten o'clock in the forenoon, for the election of trustees and for the other purposes mentioned in the 53rd section of the *Insolvency Act 1890*.

Dated at Horsham this 14th day of August, A.D. 1899.

C. J. ROGERS,
Chief Clerk.

In the Court of Insolvency, Western District, at Nhill.

NOTICE is hereby given that the estate of Ernest Gotthilf Janetzki and Frederick Smith, of Woarak, formerly hotel-keeper, trading as Janetzki and Smith, but now out of business, has been sequestrated, and that a general meeting of creditors in the said estate will be held at the Insolvency Court Offices at Macpherson-street, Nhill, on Monday, the 28th day of August, A.D. 1899, at the hour of half-past Ten o'clock in the forenoon, for the election of trustees and for the other purposes mentioned in the 53rd section of the *Insolvency Act 1890*.

Dated at Nhill this 15th day of August, A.D. 1899.

F. W. BOND,
Chief Clerk.

In the Court of Insolvency, Western District, at Portland.

NOTICE is hereby given that the estate of Patrick O'Gorman, of Portland, labourer, has been sequestrated, and that a general meeting of creditors in the said estate will be held at the Insolvency Court Offices at Portland, on Tuesday, the 29th day of August, A.D. 1899, at the hour of half-past Ten o'clock in the forenoon, for the election of trustees and for the other purposes mentioned in the 53rd section of the *Insolvency Act 1890*.

Dated at Portland this 15th day of August, A.D. 1899.

W. MURSELL SMITH,
Chief Clerk.

In the Court of Insolvency, Warrnambool.

NOTICE is hereby given that the estate of John Mark Lycett, of Camperdown, in the colony of Victoria, trainer, has been sequestrated, and that a general meeting of creditors in the said estate will be held at the Insolvency Court Offices at Warrnambool, on Tuesday, the 29th day of August, A.D. 1899, at the hour of half-past Ten o'clock in the forenoon, for the election of trustees and for the other purposes mentioned in the 53rd section of the *Insolvency Act 1890*.

Dated at Warrnambool this 15th day of August, A.D. 1899.

GEO. T. RYAN,
Chief Clerk.

Police Sale.

YANDOIT.

THE undermentioned unclaimed sheep will, unless previously claimed, be sold by public auction, at Rihett's Farm, Yandoit, on Monday, 4th September, at half-past Four o'clock p.m.:

1 ewe, cross-bred, back quarter out of off ear, red blotch brand on back, in good condition.

H. M. CHOMLEY,
Chief Commissioner of Police,
Police Department (Chief Commissioner's Office),
Melbourne, 16th August, 1899.

Private Advertisements.

Water Act 1890.—Fifth Schedule.

KORUMBURRA WATERWORKS TRUST.

Notice to owners of tenements in Mine-road, Korumburra, and the private streets, lanes, courts, and alleys opening thereto.

THE main pipe in the said street being laid down, the owners of all tenements situated between the intersection of Princes-street and The Coal Creek Company's mine shaft, are hereby required on or before the twenty-eighth day of September, 1899, to cause a proper pipe and stop cocks to be laid so as to supply water from the main pipe within such premises.

JNO. C. CAFFIN,
Secretary to the Trust.

6123

TOWN OF NORTHCOTE.

SPECIAL IMPROVEMENT LOAN.—NOTICE OF INTENTION TO BORROW THE SUM OF £1,574.

NOTICE is hereby given that the Mayor, Councillors, and Burgesses of the Town of Northcote propose to borrow the sum of £1,574, on the security of a Special Improvement Rate, made on the 5th day of June, 1899, and confirmed by the Council, by special order, on the 17th July, 1899, under the provisions of the *Local Government Act 1897*, by the issue of debentures of £100 each, or such smaller sum as may be deemed necessary, bearing interest at the rate of 4 per cent. per annum.

That such debentures be payable on the 1st day of October, 1911, and the interest thereon by half-yearly instalments on the 1st day of April and the 1st day of October in each year during the currency thereof, at the Commercial Bank of Australia Limited, Smith-street, Collingwood, or at the council's bankers for the time being. That 7 per cent. of the principal sum be invested annually in the purchase of Victorian Government Stock or in the purchase of such debentures towards the formation of a sinking fund for the liquidation of the said loan.

That the purposes to which the said loan is to be applied are as follows:—

Defraying the costs, charges, and expenses to be incurred in forming, levelling, paving, draining, macadamizing or otherwise making good the following private streets and lanes:—

- Right-of-way, east side of Ross-street, between Cunningham-street and Westgarth-street,
- James-street and McIntosh-street,
- Right-of-way between Clarke and Charles street, east of railway,
- Railway-parade (Oliver's paddock) from Hawthorn-lane to Arthurton-road,
- Right-of-way between Hawthorn lane and Station-avenue,
- Right-of-way north of Station-grove (Oliver's paddock),
- Right-of-way between Barry-street and Union-street,
- High-street and McLachlan-street,

situate within the Town of Northcote, in accordance with the plans, specifications, estimates, and schemes of apportionment of cost adopted by the Council.

That the Council will meet at the Municipal Offices, High-street, Northcote, on the 25th day of September next, at half-past Seven o'clock p.m., to agree to the provisions of the above notice.

By order,
W. G. SWIFT, Town Clerk.

18th August, 1899.

6324

DISSOLUTION OF PARTNERSHIP.

NOTICE is hereby given that the partnership which formerly existed between the undersigned J. Davies and Robert Smart Shedden, as agents, under the style or firm of J. Davies & Co., at Victoria Buildings, 80 Swanston-street, Melbourne, has been dissolved by mutual consent as and from the thirty-first day of July, 1899. All moneys due to or by the late firm will be received and paid by the said Robert Smart Shedden, who will continue the business at 30 Swanston-street, Melbourne aforesaid, under the style or firm of Robert S. Shedden and Co. Dated the 31st day of July, 1899.

J. DAVIES,
ROBT. S. SHEDDEN.

Witness—D. E. BRAYSHAY, solicitor, Equitable Buildings, 320 Collins-street, Melbourne. 6295

DISSOLUTION OF PARTNERSHIP.

NOTICE is hereby given that the partnership hitherto existing between the undersigned, at Horsham, as general merchants and storekeepers, under the style or firm of "Moon and Sinclair," has been this day dissolved by mutual consent. All debts due to or owing by the said partnership will be received and paid by the said William Sinclair, who will in future carry on the said business.

Dated this eleventh day of August, 1899.

R. J. MOON,
WM. SINCLAIR.

Witnesses { G. J. PEARCE.
{ S. F. MANN. 6321

THE PRISON HULK "SUCCESS" COY. LTD. (IN LIQUIDATION).

NOTICE is hereby given that a Meeting of the Shareholders of the above-named company will be held at the Port Phillip Club Hotel, Blinders-street, Melbourne, on Thursday, 21st September, 1899, at Eight o'clock p.m.

Business:—
1st. To receive and adopt the liquidators' statement of accounts.

2nd. To confirm the minutes of the meeting.

For and on behalf of the liquidators,
A. W. COLES, Secretary.

86 Nicholson-street, Footscray, 16th August, 1899. 6312

THE VICTORIAN & INTERCOLONIAL FARMERS, GARDENERS, AND ORCHARDISTS' CO-OPERATIVE ASSOCIATION LTD.

NOTICE is hereby given that the registered office of above-named company is situated at 566 Collins-street, Melbourne.

T. W. WILLIS, Manager.
H. B. ALBERT, Secretary.

6307

THE LONDON TIE MANUFACTURING COMPANY LIMITED.

NOTICE is hereby given that the registered office of the above-named company is situate at 110 Cecil-street, South Melbourne.

Dated this 16th day of August, 1899.
J. WOOLF, 43 Market-street, Melbourne, solicitor to the company. 6308

THE VICTORIAN CREAMERY AND BUTTER COMPANY LIMITED (IN LIQUIDATION).

NOTICE is hereby given, in pursuance of section 128 of the *Companies Act 1890*, that a General Meeting of Members of the above-named company will be held at the registered office of the company, Miller and Maffra streets, South Melbourne, on Wednesday, the 27th day of September, 1899, at half-past Eleven o'clock in the forenoon, for the purpose of having an account laid before them showing the manner in which the winding up has been conducted and the property of the company disposed of, and of hearing any explanation that may be given by the liquidator.

Dated this 15th day of August, 1899.
6317 WILLIAM QUINSEY, Liquidator.

Companies Act 1890.—60 Victoria, No. 1482.

CERTIFICATE OF COMPLIANCE WITH THE CONDITIONS OF SECTION 2.

THIS is to certify that, in my opinion, The London Tie Manufacturing Company Limited has, up to the date of this certificate, duly complied with all the requirements prescribed by section 2 of the *Companies Act 1890* relating to proprietary companies.

Dated this sixteenth day of August, 1899.
EDWARD BARRETT,
Deputy Registrar-General.

J. Woolf, 43 Market-street, Melbourne, solicitor to the company. 6320

In the matter of the Companies Acts, and in the matter of MONTGOMERIES BREWERY COMPANY LIMITED.

NOTICE is hereby given that an Extraordinary General Meeting of the above-named company, duly convened and held at the Equitable Buildings, 320 Collins-street, Melbourne, on Monday, the 14th day of August, 1899, the following extraordinary resolution was duly passed:—

That it has been proved to the satisfaction of this meeting that the company cannot, by reason of its liabilities, continue its business, and that it is advisable to wind up the same, and accordingly that the company be wound up voluntarily.

And at the same meeting Andrew Yates Oastler was appointed liquidator for the purposes of such winding up.

Dated this 16th day of August, 1899.
H. F. YOUNG, Chairman.
Nunn, Smith, and Jeffreson, 463 Collins-street, Melbourne, solicitors. 6304

The Companies Acts.

NOTICE is hereby given that the registered office of the Lamson Paragon Supply Coy. of Australasia Proprietary Ltd. is situated at the "Paragon Works," Shelley-street, North Richmond, Melbourne.

Dated this 17th day of August, 1899.
Lamson Paragon Supply Coy. of Australasia Proprietary Ltd.
6264 R. RANKINE, Manager.

LOST from Bangerang, one brown spring-cart horse, RBS or RBB near shoulder, notch out of near ear, saddle and collar marked, had hobbles and bell on when lost.

6329 JOHN KAY, Poundkeeper, Beulah.

MONDAY, 18th SEPTEMBER, AT ELEVEN O'CLOCK.
In the Supreme Court of the Colony of Victoria.—*Ex. Fa.*

NOTICE is hereby given that under and by virtue of certain process issued out of the Supreme Court of the Colony of Victoria, and directed to the Sheriff, requiring him to levy certain moneys of the real and personal estate of Great Ballarat West Gold Mining Company No Liability, a mining company with property at Ballarat, the said Sheriff will, on Monday, the 18th day of September, 1899, at the hour of Eleven o'clock in the forenoon, cause to be sold, at the Court House, Lydiard-street, Ballarat (unless the said process shall have been previously satisfied or the said Sheriff be otherwise stayed):—

All the estate and interest (if any) of the said Great Ballarat West Gold Mining Company No Liability in and to that piece of land being part of Crown allotment 26, city and parish of Ballarat, county of Grenville, containing 2 rods 2 perches and four-tenths of a perch or thereabouts, particularly described in certificate of title entered in the register-book, vol. 1917, fol. 383228.

N.B.—Terms: Cash on the fall of the hammer.
No cheques taken.

Other terms declared at time of sale.
Dated at Ballarat this 16th day of August, 1899.

6322 JOHN RODD, Sheriff's Officer.

In the Supreme Court of the Colony of Victoria.—*Fi. Fa.*

NOTICE is hereby given that under and by virtue of certain process issued out of the Supreme Court of the Colony of Victoria, and directed to the Sheriff, requiring him to levy certain moneys of the real and personal estate of John Kiernan and Elizabeth Kiernan, the said Sheriff will, on Wednesday, the 20th day of September, 1899, at the hour of Eleven o'clock in the forenoon, cause to be sold, at the Law Courts, William-street, Melbourne (unless the said process shall have been previously satisfied or the said Sheriff be otherwise stayed):—

All the right, title, estate, and interest (if any) of the said John Kiernan and Elizabeth Kiernan in and to all those pieces of land being lots 40, 41, 42 on plan of subdivision No. 1261, lodged in the Office of Titles, and being part of Crown portion 130, parish of Jika Jika, county of Bourke, and being the whole of the land described in certificate of title, vol. 2692, folio 538265, together with a right of carriage way over the roads coloured blue on certificate of title, vol. 2456, folio 491146, in the name of John Kiernan.

Also in and to all those pieces of land being lots 13 and 25 on plan of subdivision No. 833, being part of Crown portion 114, parish of Jika Jika, county of Bourke, and being part of the land described in certificate of title, volume 2292, folio 458209, together with a right of carriage way over the roads coloured blue and brown on the said certificate of title.

N.B.—Terms: Cash.

EDWARD B. PORTER,
Sheriff's Officer.

Dated at Melbourne this 17th day of August, 1899. 6323

WEDNESDAY, 20TH SEPTEMBER, AT ELEVEN O'CLOCK.

In the Supreme Court of the Colony of Victoria.—*Fi. Fa.*

NOTICE is hereby given that under and by virtue of certain process issued out of the Supreme Court of the Colony of Victoria, and directed to the Sheriff, requiring him to levy certain moneys of the real and personal estate of The Queensville Land and Investment Company Limited, the said Sheriff will, on Wednesday, the 20th day of September, 1899, at the hour of Eleven o'clock in the forenoon, cause to be sold, at the Quadrangle, Law Courts, William-street, Melbourne (unless the said process shall have been previously satisfied or the said Sheriff be otherwise stayed):—

All the right, title, estate, and interest (if any) of the said The Queensville Land and Investment Company Limited in and to all those pieces of land, being part of Crown allotment B, section 14, parish of Cut-paw-paw, county of Bourke, and being lots 4, 5, 11, 12, 13, 14, 15, 16, and 17, shown on the plan annexed to the certificate of title, volume 2716, folio 543076, together with the appurtenant right of carriage way over the land described in instrument numbered 291200 in the register-book.

N.B.—Terms: Cash on the fall of the hammer. No cheques taken.

THOMAS WOOD,
Sheriff's Officer.

Dated at Melbourne this 15th day of August, 1899. 6315

PURSUANT to the provisions of the *Trusts Act 1890*, notice is hereby given that all persons having any claims against the estate of Jessie Fraser, late of number 353 High-street, Prahran, in the colony of Victoria, gentlewoman, deceased (who died on the tenth day of July, One thousand eight hundred and ninety-nine, and probate of whose will was granted on the tenth day of August, One thousand eight hundred and ninety-nine, by the Supreme Court of the Colony of Victoria, in its probate jurisdiction, to John Waterhouse Eggleston, of Bank-place, Melbourne, in the said colony, solicitor, the executor named therein) are requested to send in particulars, in writing, of such claims to the care of the undersigned, on or before the twenty-first day of September, One thousand eight hundred and ninety-nine, after which date the said executor will proceed to distribute the assets of the said deceased which shall have come into his hands or possession amongst the persons entitled thereto, having regard only to the claims of which he shall then have had notice; and the said executor will not be liable for the assets, or any part thereof, so distributed to any person of whose claim he shall not then have had notice.

Dated this fourteenth day of August, One thousand eight hundred and ninety-nine.

EGGLESTON & EGGLESTON, Bank-place, Melbourne, proctors for the said executor. 6316

RE ELIZABETH WHITEHEAD, DECEASED.

PURSUANT to the *Trusts Act 1890*, notice is hereby given that all creditors and persons having any claims or demands upon or against the estate of Elizabeth Whitehead, late of "Ularara," The Avenue, Windsor, in the colony of Victoria, married woman, deceased, intestate (who died on the 20th day of September, 1894, and letters of administration of whose estate were granted by the Supreme Court of the Colony of Victoria, in the probate jurisdiction, on the 24th day of October, 1894, to Isaac Whitehead, of "Ularara," The Avenue, Windsor, aforesaid, importer of fine arts), are hereby required to send the particulars, in writing, of their claims, on or before the 12th day of September, 1899, to the said Isaac Whitehead, as such administrator. And notice is hereby given that after the said last-mentioned date, the said Isaac Whitehead will proceed to distribute the assets of the said Elizabeth Whitehead, deceased, which shall have come to his hands as such administrator as aforesaid, amongst the persons entitled thereto, having regard only to the claims of which he shall then have had notice; and he will not be liable for the assets so distributed, or any part thereof, to any person of whose claim he shall not then have had notice.

Dated this 10th day of August, 1899.

6265 ISAAC WHITEHEAD.

CONRAD MOHR, DECEASED.

PURSUANT to the *Trusts Act 1890*, notice is hereby given that all persons having claims against the estate of Conrad Mohr, late of Maldon, in the colony of Victoria, hairdresser and tobacconist, deceased (who died on the 17th day of June 1st, and probate of whose will has been granted to Margaret Mohr, widow, and Thomas Bell Davison, auctioneer, both of Maldon aforesaid), are hereby required to send particulars thereof to the said Thomas Bell Davison, at Maldon aforesaid, before the 1st day of September next, after which date the executrix and executor will proceed to distribute the assets of the said deceased, having regard only to the claims whereof they then shall have notice.

Dated this 10th day of August, 1899.

FRANCIS K. BEST, Castlemaine, proctor for the said executors. 6253

PURSUANT to the provisions of the *Trusts Act 1890*, notice is hereby given that all persons having any claims against the estate of Patrick Malone, late of Egerton, in the colony of Victoria, miner, deceased, intestate (letters of administration of whose estate were, on the 10th day of June, 1899, granted to Margaret Malone, of Egerton aforesaid, spinster), are hereby required to send particulars, in writing, of such claims to the said Margaret Malone, at the office of the undersigned, on or before the 16th day of September, 1899. And notice is hereby given that after that day the said Margaret Malone will proceed to distribute the assets of the said Patrick Malone, deceased, amongst the persons entitled thereto, having regard only to the claims of which she shall then have had notice; and the said Margaret Malone will not be liable for the assets, or any part thereof, so distributed to any person of whose claim she shall not have had notice.

Dated this 16th day of August, 1899.

R. J. GRIBBLE, Lydiard street, Ballarat, proctor for the said Margaret Malone. 6258

NOTICE TO CREDITORS.—HENRY BARNWALL BRISTOW, DECEASED.

PURSUANT to the provisions of the *Trusts Act 1890*, notice is hereby given that creditors and other persons having any claims or demands against the estate of Henry Barnwall Bristow, late of Sorrett avenue, Malvern, in the colony of Victoria, retired civil servant, deceased (who died on the 29th day of May, 1899, probate of whose will has been granted by the Supreme Court of the Colony of Victoria, in its probate jurisdiction, to The Trustees, Executors, and Agency Company Limited, carrying on business at 412 Collins-street, Melbourne, the executor named in and appointed by the said will), are hereby required to send particulars, in writing, of such claims to the said company, on or before the 18th day of September, 1899. And notice is hereby further given that after the last-mentioned date the said company will proceed to distribute the assets of the said deceased which shall have come to its hands amongst the parties entitled thereto, having regard only to the claims of which it shall then have had notice; and it will not be liable for the assets so distributed, or any part thereof, to any person of whose claim it shall not then have had notice.

Dated this 17th day of August, 1899.

WALTER BRIGGS & SON, Proll's Buildings, 60 Queen-street, Melbourne, proctors for the said company. 6266

NOTICE TO CREDITORS.—JOHN KENYON, DECEASED.

PURSUANT to the provisions of the *Trusts Act 1890*, notice is hereby given that creditors and others having claims against the estate of John Kenyon, late of Loy Yang, in the colony of Victoria, farmer, deceased, intestate (who died on the 31st day of May, 1894, letters of administration *de bonis non* of whose unadministered estate has been granted by the Supreme Court of the Colony of Victoria to The Perpetual Executors and Trustees Association of Australia Limited, carrying on business at Queen-street, Melbourne), are required to send particulars, in writing, of such claims to the undersigned, on or before the 2nd day of October next, after which date the said association will proceed to distribute the assets of the said deceased which shall have been received by it amongst the parties entitled thereto, having regard only to the claims of which it shall then have had notice; and the said association will not be liable for the assets so distributed, or any part thereof, to any person of whose claim it shall not then have had notice.

Dated this 17th day of August, 1899.

NUNN, SMITH, & JEFFERSON, 463 Collins-street, Melbourne, proctors for the said association. 6313

Mining Notices.

THE NEW PIONEER GOLD MINING COMPANY
NO LIABILITY.

NOTICE is hereby given that an Extraordinary Meeting of the above-named company is hereby convened, and will be held at the registered office, 317 Collins-street, Melbourne, on Saturday, 26th August, 1899, at half-past Eleven o'clock a.m., to consider and order upon the following:—

1. To alter Rule 24 of company's rules and regulations relating to calls in such manner and to such degree as the meeting may determine.
2. To confirm or authorize the confirmation of the minutes of the said meeting.

JOHN MAY, Manager.

N.B.—Notice is hereby given that the transfer books of the above company close from 22nd to 26th August, 1899, both days inclusive.

6158

JOHN MAY, Manager.

**QUEEN GOLD HYDRAULIC SLUICING COY.
NO LIABILITY.**

N AN Extraordinary Meeting of Shareholders of the above company will be held at the Union Club Hotel, Collins-street, Melbourne, on Friday, 25th August, 1899, at Eight o'clock p.m.

Business :

1. To authorize the directors to sell the company's property, mine, leases, and plant, on such terms as they in their discretion may think fit.
2. To confirm the minutes of the meeting.

By order of the Board,

A. S. BLOOMFIELD
(Fesbery and Bloomfield), Manager.

Melbourne, 8th August, 1899. 6157

**BELMONT AND SAXBY UNITED GOLD MINING
COMPANY NO LIABILITY.**

N AN Extraordinary Meeting of Shareholders will be held at the company's office, Camp Chambers, Eaglehawk, on Friday, 1st September, 1899, at half-past Eleven o'clock a.m.

1. To consider and deal with an offer from the Ellenborough Gold Mining Company No Liability that they will increase the number of shares in their company from 24,000 to 30,000, and will issue to the shareholders of this company 12,000 of said shares for the purchase of this company's lease and property.

2. That in the event of the above resolution being carried, to pass resolutions for the voluntary winding up of the company.

3. To pass such other resolutions and take such other steps as may be deemed requisite or advisable for carrying into effect above-mentioned resolutions.

4. To confirm the minutes of the meeting.

6139 W. B. WALKER, Manager.

**BROWNS LUCK GOLD MINING COMPANY
NO LIABILITY, ST. ARNAUD.**

N OTICE is hereby given that an Extraordinary Meeting of Shareholders in the above-named company will be held at its registered office, No. 408 Collins-street, Melbourne, on Wednesday, 30th August, 1899, at Twelve o'clock noon.

Business :

To pass a resolution or resolutions authorizing the borrowing of the sum of £1,000 from the Government of the colony of Victoria, and the securing of the same, with interest, by giving a mortgage over the company's leases, and a bill of sale over the company's plant and machinery; and also authorizing and empowering the directors of the company or any two of such directors to affix the company's seal to such deeds and documents, and to do such other acts and things as may be required for effectuating the purposes aforesaid and for giving such security.

To confirm the minutes of the meeting.

6156 FRANK F. BURGESS, Manager.

**ELLENBOROUGH GOLD MINING COMPANY
NO LIABILITY.**

N AN Extraordinary Meeting of Shareholders in the above company will be held at the office of the company, High-street, Eaglehawk, on Friday, the 1st of September, 1899, at Eleven a.m.

Business :

1. To consider and deal with a proposition from Belmont and Saxby Gold Mining Company No Liability, agreeing to take 12,000 shares as purchase of their lease and property out of 30,000 shares.

2. Should the above proposition be accepted, to pass a resolution authorizing an increase of capital of the company by issue of 6,000 new shares, and to alter clause No. 5 of company's deed of association from 24,000 to 30,000 shares, also to increase the amount payable in respect of each share from the present amount of 10s. per share to 20s. per share, in accordance with clause 231 of *Companies Act 1890*.

3. To authorize the board of directors to do and execute all acts, deeds, and things necessary to give effect to all or any of the resolutions passed at such meeting.

4. To confirm minutes of said meeting.

6135 HAY KIRKWOOD, Manager.

**CUPRITE CONSOLIDATED TIN MINES
NO LIABILITY.**

N OTICE is hereby given that an Extraordinary Meeting of the Cuprite Consolidated Tin Mines No Liability will be held in the Board-room, Broken Hill Chambers, 31 Queen-street, Melbourne, on Friday, the 25th day of August, 1899, at Four o'clock in the afternoon, for the purpose of considering and, if thought fit, passing extraordinary resolutions to effect the following objects, namely:—

1. To authorize the directors to sell or otherwise dispose of the whole or any part of the properties of the company, on such terms as they may think advisable, and to accept payment for the same either in cash or on credit, or in shares, or partly in cash and partly in shares in any other company, and to place the same under offer for such period and to such persons and otherwise conduct such sale as they may deem best in the interests of the shareholders.

2. To authorize the directors to do and execute all acts, matters, deeds, and things requisite and necessary to give effect to all and every the resolutions passed at such extraordinary meeting.

3. To confirm or authorize the confirmation of the minutes of the meeting.

By order of the Board,
ANDREW MCCRINDLE,
Manager.

Melbourne, 7th August, 1899. 6197

**NUGGET GOLD MINING COMPANY NO LIABILITY,
JAMIESON.**

N OTICE is hereby given that an Extraordinary Meeting of Shareholders will be held at the Equitable Building, 320 Collins street, Melbourne, on Monday, 28th August, at quarter-past Twelve p.m.

Business :

To alter the articles of association so that two directors shall form a quorum.

To give the directors power to fill any casual vacancy on the board if they shall think fit.

By order of the Board,

J. PRINCE CAMERON, Manager.
Equitable Building, Melbourne, 10th August, 1899. 6217

KUTTY'S IMPERIAL COMPANY NO LIABILITY.

N OTICE is hereby given that an Extraordinary Meeting of Shareholders in the above company will be held at the Club Hotel, Lydiard-street, Ballarat, on Saturday, the 26th day of August, 1899, at half-past Three o'clock p.m.

Business :

1. To pass a resolution requiring the company to be wound up.

2. To empower the directors to affix the seal of the company to all deeds and documents, and do all things necessary to carry such resolution passed at the meeting into effect.

3. To confirm the minutes of the meeting.

J. W. KIRTON, Manager.

Ballarat. 6256

**NEW WORKING MINERS QUARTZ MINING
COMPANY NO LIABILITY, CRESWICK.**

N OTICE.—An Extraordinary Meeting of Shareholders of the above-named company will be held at the British Hotel, Creswick, on Monday, 4th September, 1899, at half-past One o'clock p.m.

Business :

1. To pass a resolution requiring the company to be voluntarily wound up without resort to the court.

2. To determine the course to be pursued by the directors for such purpose.

3. To confirm the minutes of the meeting.

6245 A. J. PEACOCK, Manager.

**THE NEW KOZMINSKY SILVER MINING COMPANY
NO LIABILITY.**

N OTICE is hereby given that an Extraordinary Meeting of the above company is hereby convened, and will be held at the registered office of the company, Equitable Building, Collins-street, in the city of Melbourne, on Tuesday, the 29th day of August, 1899, at Eleven o'clock in the forenoon, to transact the following business:—

1. To consider the advisability of winding up the said company and disposal of the assets thereof.

2. To pass all or any of the following resolutions:—

1. That the New Kozminsky Silver Mining Company No Liability be voluntarily wound up under the provisions of the *Companies Act 1890* without resort to the court.

2. To determine the course to be pursued by the directors for such purpose.

3. To determine the mode of disposal of any surplus of the company's property which may remain after the completion of the winding up.

4. To direct the manner in which the books and documents of the company shall be disposed of.

5. To authorize and empower the directors to dispose of all the properties and other assets of the company.

6. To confirm the minutes of the meeting.

By order of the Board,

6325 A. CAPPER MOORE, Manager.

**THE GREAT WESTERN COLLIERY COMPANY
NO LIABILITY.**

N OTICE is hereby given that an Extraordinary Meeting of the company will be held at the office of the company, 312 Flinders-street, Melbourne, on Monday, 4th September, 1899, at Eight p.m.

Business :

1. To authorize the directors to dispose of forfeited shares.

2. To consider reservation of shares for two years at par.

By order of the Board,

F. C. SEYMOUR, Manager.
Melbourne, 17th August, 1899. 6296

**OLD MEN'S HOPE MINERAL & GOLD MINING
COMPANY NO LIABILITY, HOMEWOOD.**

N OTICE is hereby given that an Extraordinary Meeting of the Shareholders in the above company will be held at the Railway Hotel, corner Elizabeth-street and Flinders-lane, Melbourne, on Friday, 1st September, 1899, at a quarter past Eight p.m.

Business :

To increase the capital of the company by increasing the amount payable upon each share to such extent as the meeting may decide.

To make such alterations in the rules and regulations of the company as may be necessary to give effect to the foregoing resolution, if adopted.

To confirm the minutes of the meeting.

By order of the Board,

SIDNEY J. PLAIN, Manager.
Melbourne, 15th August, 1899. 6291

CHAMPION PROPRIETARY GOLD MINING COMPANY NO LIABILITY, BULUMWAAL.

NOTICE is hereby given that an Extraordinary Meeting of Shareholders in the above company is hereby convened, and will be held at the registered office of the company, Equitable Building, 320 Collins-street, Melbourne, on Monday, 4th September, 1899, at Eight p.m.

Business:

To pass a resolution requiring the company to be voluntarily wound up under the provisions of the *Companies Act 1890*, Part 2. To appoint a liquidator or liquidators, and fix his or their remuneration. To determine the course to be pursued by the directors for such purpose. To determine the mode of disposal of any surplus of the company's property which may remain after the completion of the winding up. To direct the manner in which the books and documents of the company shall be disposed of. To authorize the directors to enter into a scheme for reconstructing the company in such a manner as the shareholders shall think fit. To confirm the minutes of the meeting.

By order of the Board,

J. PRINCE CAMERON, Manager.
Equitable Building, Melbourne, 17th August, 1899. 6289

BAWDEN FREEHOLD GOLD MINING COMPANY NO LIABILITY, CHELTEN.

NOTICE is hereby given that an Extraordinary Meeting of the Shareholders in the above-named company is hereby convened, and will be held at the registered office of the company, Conness-street, Chiltern, on Monday, the 4th day of September, 1899, at half-past Seven p.m.

Business:

1. To increase the capital of the company in such manner as the meeting may think fit, and to deal with any other business that may arise.

2. To confirm the minutes of the meeting.

By order of the Board,

F. F. WOODWARD, Manager.
Chiltern, 16th August, 1899. 6303

THE GREAT COLUMBIAN MINING COMPANY NO LIABILITY.

An Extraordinary Meeting of Shareholders in The Great Columbian Mining Company No Liability is hereby convened, and will be held at the office of the company, City Chambers, High-street, Bendigo, on Monday, the 4th day of September, 1899, at half-past Three o'clock in the afternoon.

Business:

To consider the advisability of selling the company's leases, Nos. 4397 and 4435, on Columbian line of reef, Inglewood, and if such is deemed advisable then to authorize and empower the directors to take all necessary steps, and employ such means, as they may consider expedient, for the sale or disposal of such leases to any person or persons, syndicate or syndicates, company or corporation, upon such terms and conditions, and at such time or times, and for such consideration or considerations, consisting either wholly or in part of money or shares, either paid up in full or in part or otherwise in any company formed or to be formed as they, in their full discretion, shall think fit and unanimously agree upon; also to divide such cash and shares amongst the shareholders, *pro rata*, on the shares held by them respectively; also on behalf of the company to affix the seal of the company to any agreement, power of attorney, deed, transfer, or other document which they may be advised or deemed necessary to carry these resolutions, or any of them, and the authorities hereby given into effect.

To confirm the minutes of the meeting.

6249 JAMES H. McCOLL, Manager.

THE MOUNT LYELL BLOCKS MINING COMPANY NO LIABILITY.

NOTICE is hereby given that an Extraordinary Meeting of the above-named company will be held at Broken Hill Chambers, 81 Queen-street, Melbourne, on Monday, the 4th day of September, 1899, at the hour of half-past four o'clock in the afternoon, for the purpose of transacting the following business:—

1. To alter or add to the rules and regulations of the company by passing the following rule, or to the like effect:—

25a. Out of the shares in the Mount Lyell Blocks Copper Corporation Limited received or to be received by the company as consideration for the sale of the company's property and assets, the directors be and they are hereby authorized and empowered to sell or transfer so many thereof as may be necessary to satisfy the company's debts and obligations, and to distribute the balance of the said shares amongst the members of the company rateably, according and in proportion to the number of shares held by them respectively on the share register of this company on the 23rd day of August, 1899. Provided that in cases where the proportion of shares to which members of the company under the conditions hereinbefore mentioned are or shall be entitled shall include fractional parts of shares, the directors or liquidators shall at any time within three months sell the shares represented by such fractions, and pay over the net proceeds thereof to the members who would otherwise be entitled to such fractions in the proportions in which they are so entitled.

2. To confirm the minutes of the meeting.

And subject to the above resolution or a modification thereof being passed the following resolution will be proposed:—

That the company be placed into voluntary liquidation, and that John Brandon, of 39 Queen-street, Melbourne, be appointed liquidator.

Dated at 39 Queen-street, Melbourne, this 17th day of August, 1899.

By order of the Board,
JOHN BRANDON, Acting Manager. 6290

EXCHANGE GOLD MINING COMPANY NO LIABILITY, BALLARAT EAST.

NOTICE is hereby given that an Extraordinary Meeting of Shareholders of the above company will be held in the board-room of the office of the company, 377 Collins-street, Melbourne, on Monday, 28th August, 1899, at half-past Three o'clock.

Business:

1. To empower the directors to amalgamate with the holders of the adjoining lease held in the name of Thomas Webb, for the purpose of forming a dredging company to work the alluvial on both leases, the proportionate interest in any company to be formed for that purpose to be three-fourths to the Exchange Company and one-fourth to the holders of the Thomas Webb's lease.

2. To amend Rule 25, articles of association, to read after word shares and before word provided (thus) or may amalgamate with adjoining holders for the purpose of forming a company to work the alluvial by dredging.

3. To confirm the minutes of the meeting.

By order of the Board,

6302 W. P. JONES, Manager.

IRVIN'S REEF GOLD MINING SYNDICATE NO LIABILITY, TARNAGULLA.

A CALL (the 2nd) of Two pounds per share has been made on the increased capital of the syndicate, due and payable at the syndicate's office, 166 Nicholson-street, North Fitzroy, on Wednesday, the 13th of September, 1899.

6268 F. B. BRADY, Manager.

WAVERLEY TIN MINES LIMITED.

NOTICE OF FIRST CALL.

NOTICE is hereby given that a Call (the 1st) of Two shillings per share on the contributing shares of the above company was made by the directors on Saturday, the 12th day of August, 1899, and is due and payable to me, at the office of the company, Lombard Buildings, 17 Queen-street, Melbourne, on or before Wednesday, the 13th day of September, 1899.

By order of the Board,

DAVID BLAIR, Manager.
17 Queen-street, Melbourne. 6311

Companies Act 1890.—Twelfth Schedule.

ANGLO SAXON GOLD MINING COMPANY NO LIABILITY.

I THE undersigned, do hereby make application to register the "Anglo Saxon Gold Mining Company as a no-liability company" under the provisions of Part II. of the *Companies Act 1890*.

1. The name of the company is to be Anglo Saxon Gold Mining Company No Liability.
2. The place of its operations is at Bulumwaal.
3. The registered office of the company will be situated at 39 Queen-street, Melbourne.
4. The value of the company's property, including claim and machinery, is Twelve thousand pounds.
5. The number of shares in the company is Forty thousand, of Five shillings each.
6. The number of shares subscribed for is Thirty thousand.
7. The name of the manager is Wilber Ward Bill.
8. The names and addresses and occupations of the shareholders, and the number of shares held by each at this date, are as below:—

Name, Address, Occupation.	Number of Shares
Wilber Ward Bill, 39 Queen-street, Melbourne, speculator	5,000
John Little, Lindenow, miner	3,667
Charles B. Little, Lindenow, miner	3,333
David Evans, Lindenow, farmer	2,566
George Henry Cole, Bairnsdale, merchant	1,334
James Tobin, Bairnsdale, contractor	1,334
Thomas R. Tobin, Bairnsdale, miner	1,333
Robert Cochrane, East Bairnsdale, farmer	666
Samuel Tarrant, Bairnsdale, fruiterer	334
Arthur J. Bury, Bairnsdale, dentist	333
Wilber Ward Bill, 39 Queen-street, Melbourne, speculator (in trust for shareholders)	10,000
Wilber Ward Bill, 39 Queen-street, Melbourne, speculator (in trust for company)	10,000
	40,000

W. W. BILL, Manager.

Dated this fourteenth day of August, 1899.

Witness to signature—CHAS. S. PRICE, solicitor, Melbourne.

I, WILBER WARD BILL, of 39 Queen-street, Melbourne, speculator, do solemnly and sincerely declare that—

1. I am the manager of the said intended company.
2. The above statement is, to the best of my belief and knowledge, true in every particular.

And I make this solemn declaration conscientiously believing the same to be true, and by virtue of the provisions of an Act of the Parliament of Victoria rendering persons making a false declaration punishable for wilful and corrupt perjury.

W. W. BILL.

Taken before me, at Melbourne, this fourteenth day of August, 1899—G. PARTRIDGE, J.P.
Price and Price, Stalbridge Chambers, 443 Chancery-lane, Melbourne, solicitors for the company. 6237

Twelfth Schedule, Act No. 1074.

I, THE undersigned, hereby make application to register the Golden Stone Company as a no-liability company under the provisions of Part II. of the *Companies Act 1890*.

1. The name of the company is to be the Golden Stone Company No Liability.
2. The place of intended operations is at South Durham.
3. The registered office of the company will be situated at 44 Lydiard-street, Ballarat.
4. The value of the company's property, including claim and machinery, is £2,000.
5. The number of shares in the company is Thirty thousand, of Five shillings each, of which Five thousand are fully paid up.
6. The number of shares subscribed for is Twenty-five thousand.
7. The name of the manager is Joseph William Kirton.
8. The names and addresses and occupations of the shareholders, and the number of shares held by each at this date, are as below:—

Name, Address, Occupation.	No. of Shares
Robert McGregor, Ballarat East, auctioneer	100
R. B. Squire, Ballarat, mining manager	100
John Noonan, Ballarat, licensed victualler	100
Geo. Fuller, Ballarat, mining manager	100
Charles Hall, Ballarat, miner	100
Joseph W. Kirton, Ballarat, legal manager (in trust for company)	5,000
Joseph W. Kirton, Ballarat, legal manager (in trust for shareholders)	24,500
	30,000

Dated this 14th day of August, 1899.

JOSEPH W. KIRTON, Manager.

Witness to signature—W. COLTMAN, J.P.

I, JOSEPH WILLIAM KIRTON, do solemnly and sincerely declare that—

1. I am the manager of the said intended company.
 2. The above statement is, to the best of my belief and knowledge, true in every particular.
- And I make this solemn declaration conscientiously believing the same to be true, and by virtue of the provisions of an Act of the Parliament of Victoria rendering persons making a false declaration punishable for wilful and corrupt perjury.

JOSEPH W. KIRTON.

Taken before me this 14th day of August, 1899—W. COLTMAN, J.P. 6237

Twelfth Schedule.

NORTH ORIENTAL GOLD MINING COMPANY
NO LIABILITY.

I, THE undersigned, hereby make application to register the North Oriental Gold Mining Company as a no-liability company under the provisions of Part II. of the *Companies Act 1890*.

1. The name of the company is to be North Oriental Gold Mining Company No Liability.
2. The place of operations (or intended operations) is Ballarat or elsewhere.
3. The registered office of the company will be situated at 38 Drummond-street, Ballarat.
4. The value of the company's property, Five hundred pounds.
5. The number of shares in the company is Five hundred, of One pound each.
6. The number of shares subscribed for is Four hundred and ninety-five.
7. The name of the manager is Frederick Augustus Dixon.
8. The names and addresses and occupations of the shareholders, and the number of shares held by each at this date, are as follows:—

Names, Addresses, and Occupation.	Number of Shares
Mrs. Jessie Miller, lady, Lyons-street, Ballarat	20
Mrs. Jane Dyke, lady, Drummond-street, Ballarat	10
Mrs. Annie Turks, lady, Grant-street, Ballarat	50
Miss Bessie Mazo, lady, Sturt-street, Ballarat	25
Frederick Augustus Dixon, engineer, 38 Drummond-street, Ballarat (in trust for shareholders)	390
Frederick Augustus Dixon, engineer, 38 Drummond-street, Ballarat (in trust for company)	5
	500

Dated this sixteenth day of August, 1899.

FREDERICK AUGUSTUS DIXON, Manager.

Witness to signature—A. LACHLAN WILLIAMS, Melbourne.

I, FREDERICK AUGUSTUS DIXON, do solemnly and sincerely declare that—

1. I am the manager of the said intended company.
 2. The above statement is, to the best of my belief and knowledge, true in every particular.
- And I make this solemn declaration conscientiously believing the same to be true, and by virtue of the provisions of an Act of Parliament of Victoria rendering persons making false declaration punishable for wilful and corrupt perjury.

FREDERICK AUGUSTUS DIXON.

Taken before me, at Melbourne, this 16th day of August, 1899—EDWARD BARRETT, a Commissioner for taking Declarations and Affidavits. 6236

Companies Act 1890.—Twelfth Schedule.

NORTH STOCKMAN GOLD MINING COMPANY
NO LIABILITY.

I, THE undersigned, do hereby make application to register the North Stockman Gold Mining Company as a no-liability company under the provisions of Part II. of the *Companies Act 1890*.

1. The name of the company is to be the North Stockman Gold Mining Company No Liability.
2. The place of intended operations is at Big River, *via* Marysville.
3. The registered office of the company will be situated at Equitable Building, 320 Collins-street, Melbourne.
4. The value of the company's property, including claim and machinery, is Six hundred and eighty-seven pounds ten shillings.
5. The number of shares in the company is Thirty thousand, of Two shillings and sixpence each.
6. The number of shares subscribed for is Thirty thousand.
7. The name of the manager is Harry Vinton.
8. The names and addresses and occupations of the shareholders, and the number of shares held by each at this date, are as below:—

Name, Address, Occupation.	Number of Shares
A. Barrie, Melbourne, investor	300
J. L. Reilly, Melbourne, investor	300
R. B. Whitaker, Doncaster, gentleman	300
R. W. Jex, Melbourne, investor	300
H. S. Layton, 31 Queen-street, Melbourne, accountant	300
Harry Vinton, 320 Collins-street, Melbourne, accountant (in trust for shareholders)	28,500
	30,000

HARRY VINTON, Manager.

Dated this seventeenth day of August, 1899.
Witness to signature—BARCLAY ROSS.

I, HARRY VINTON, do solemnly and sincerely declare that—

1. I am the manager of the said intended company.
 2. The above statement is, to the best of my belief and knowledge, true in every particular.
- And I make this solemn declaration conscientiously believing the same to be true, and by virtue of the provisions of an Act of the Parliament of Victoria rendering persons making a false declaration punishable for wilful and corrupt perjury.

HARRY VINTON.

Taken before me, at Melbourne, this seventeenth day of August, 1899—R. WALLACE, J.P. 6282

Twelfth Schedule.

CHILLAGOE BROOKLANDS MINING COMPANY
NO LIABILITY.

I, THE undersigned, hereby make application to register the Chillagoe Brooklands Mining Company as a no-liability company under the provisions of Part II. of the *Companies Act 1890*.

1. The name of the company is to be Chillagoe Brooklands Mining Company No Liability.
2. The place of operations (or intended operations) is at North Queensland.
3. The registered office of the company will be situated at 47 Queen-street, Melbourne.
4. The value of the company's property, including claim, is Two thousand pounds stg.
5. The number of shares in the company is One thousand, of Five pounds each.
6. The number of shares subscribed for is Seven hundred and eighty-six.
7. The name of the manager is Arthur Stoughton Bloomfield.
8. The names and addresses and occupations of the shareholders, and the number of shares held by each at this date, are as follows:—

Names, Addresses, and Occupation.	Number of Shares
Aylwin, A. R., Bay-street, Brighton, estate agent	10
Shallcrass, Geo., Melbourne, investor	10
Buck, Henry, Melbourne, merchant	5
Lennon, George, Melbourne, investor	10
Fosbery, G. M., Melbourne, incorporated accountant	15
Bloomfield, A. S., 47 Queen-street, Melbourne, legal manager (in trust for shareholders)	736
Bloomfield, A. S., 47 Queen-street, Melbourne, legal manager (in trust for company)	214
	1,000

Dated this 17th day of August, 1899.

A. S. BLOOMFIELD

(Fosbery and Bloomfield), Manager.
Witness to signature—PERCY WATSON.

I, ARTHUR STOUGHTON BLOOMFIELD, do solemnly and sincerely declare that—

1. I am the manager of the said intended company.
 2. The above statement is, to the best of my belief and knowledge, true in every particular.
- And I make this solemn declaration conscientiously believing the same to be true, and by virtue of the provisions of an Act of Parliament of Victoria rendering persons making false declaration punishable for wilful and corrupt perjury.

A. S. BLOOMFIELD.

Taken before me, at Melbourne, this 17th day of August, 1899—G. GEO. CRESPIN, J.P. 6283

Companies Act 1890.—Twelfth Schedule.

W. A. MINERALS MINING COMPANY
NO LIABILITY.

I, THE undersigned, do hereby make application to register the "W. A. Minerals Mining Company" as a no liability company under the provisions of Part II. of the Companies Act 1890.

1. The name of the company is to be "W. A. Minerals Mining Company No Liability."
2. The place of intended operations is at Western Australia.
3. The registered office of the company will be situated at Oxford Chambers, Bourke-street, Melbourne.
4. The value of the company's property, including claim and machinery, is £500.
5. The number of shares in the company is 320, of £5 each.
6. The number of shares subscribed for is 220.
7. The name of the manager is Thomas Woodward.
8. The names and addresses and occupations of the shareholders, and the number of shares held by each at this date, are as below:—

Name, Address, Occupation.	Number of Shares
R. T. Vale, Ballarat, bookseller	2
John Dick, Armadale, gentleman	2
W. H. Brooke, Parkside-street, Elsternwick, gentleman	2
John R. Needham, Russell-street, Melbourne, teacher	2
A. G. Shaw, Oldfleet, Melbourne, contractor	2
Thomas Woodward (in trust for shareholders), Oxford Chambers, Bourke-street, accountant	210
Thomas Woodward (in trust for company), Oxford Chambers, Bourke-street, accountant	100
	320

THOS. WOODWARD, Manager.

Dated this 16th day of August, 1899.
Witness to signature—W. R. VALE.

I, THOMAS WOODWARD, of Oxford Chambers, Bourke-street, Melbourne, do solemnly and sincerely declare that—

1. I am the manager of the said intended company.
 2. That the above statement is, to the best of my belief and knowledge, true in every particular.
- And I make this solemn declaration conscientiously believing the same to be true, and by virtue of the provisions of an Act of the Parliament of Victoria rendering persons making a false declaration punishable for wilful and corrupt perjury.

THOS. WOODWARD.

Taken before me, at Melbourne, this 16th day of August, 1899.
—C. LOOKER, J.P.
W. R. VALE, solicitor, 131 William-street, Melbourne. 6280

Twelfth Schedule.

CLONCURRY COPPER & GOLD PROPRIETARY
ASSOCIATION NO LIABILITY.

I, THE undersigned, hereby make application to register the Cloncurry Copper and Gold Proprietary Association as a no-liability company under the provisions of Part II. of the Companies Act 1890.

1. The name of the company is to be Cloncurry Copper and Gold Proprietary Association No Liability.
2. The place of operations (or intended operations) is at Cloncurry and Mackinlay, North Queensland.
3. The registered office of the company will be situated at Equitable Bldg., Collins-street, Melb.
4. The value of the company's property, including claim.
5. The number of shares in the company is One thousand, of Ten pounds each.
6. The number of shares subscribed for is 518.
7. The name of the manager is Francis Thomas Adams.
8. The names and addresses and occupations of the shareholders, and the number of shares held by each at this date, are as follows:—

Names, Addresses, and Occupations.	Number of Shares
J. M. Tewsley, sharebroker, 320 Collins-street	20
A. J. Horner, adjuster, 317 Collins-street	2
E. Casper, accountant, Little Collins-street	1
E. E. Phillips, sharebroker, 382 Collins-street	20
Francis T. Adams, accountant, 320 Collins-street	20
Alexander Campbell, investor, St. Kilda	16
Francis T. Adams (in trust for shareholders)	439
Francis T. Adams (in trust for company)	482
	1,000

Dated this 15th day of August, 1899.
FRANCIS T. ADAMS, Manager.
Witness to signature—P. FRENCHAM.

I, FRANCIS THOMAS ADAMS, do solemnly and sincerely declare that—

1. I am the manager of the said intended company.
 2. The above statement is, to the best of my belief and knowledge, true in every particular.
- And I make this solemn declaration conscientiously believing the same to be true, and by virtue of the provisions of an Act of Parliament of Victoria rendering persons making a false declaration punishable for wilful and corrupt perjury.

FRANCIS T. ADAMS.

Taken before me, at Melbourne, this 15th day of August, 1899.—E. SMITH, J.P. 6314
No. 69.—August 18, 1899.—5.

Twelfth Schedule, Act No. 1074.

I, THE undersigned, hereby make application to register the Cathcart Proprietary Gold Mines as a no-liability company under the provisions of Part II. of the Companies Act 1890.

1. The name of the company is to be the Cathcart Proprietary Gold Mines No Liability.
2. The place of intended operations is at Dennicull Creek.
3. The registered office of the company will be situated at 339 Collins-street, Melbourne.
4. The value of the company's property, including mine and machinery, is £35,000.
5. The number of shares in the company is Eighty thousand, of One pound each, of which 20,000 are paid up to One pound each, and Sixty thousand paid up to Five shillings.
6. The number of shares subscribed for is 80,000.
7. The name of the manager is Alexander James Peacock.
8. The names and addresses and occupations of the shareholders, and the number of shares held by each at this date, are as below:—

Name, Address, Occupation.	No. of Shares
T. E. Arnfield, St. Kilda, investor	200
A. F. Bradshaw, Caulfield, investor	200
L. Bond, Avarat, farmer	200
H. Dudd, Queen-street, Melbourne, investor	200
H. W. H. Irvine, Great Western, vigneron	200
A. J. Peacock, 339 Collins-street, Melbourne, legal manager (in trust for shareholders)	79,000
	80,000

Dated this 17th day of August, 1899.
A. J. PEACOCK, Manager.
Witness to signature—C. H. SMITH.

I, ALEXANDER JAMES PEACOCK, do solemnly and sincerely declare that—

1. I am the manager of the said intended company.
 2. The above statement is, to the best of my belief and knowledge, true in every particular.
- And I make this solemn declaration conscientiously believing the same to be true, and by virtue of the provisions of an Act of Parliament of Victoria rendering persons making a false declaration punishable for wilful and corrupt perjury.

A. J. PEACOCK.

Taken before me this 17th day of August, 1899.—CHARLES A. TOPP, J.P. 6281

CENTRAL CATHERINE AMALGAMATED GOLD
MINING COMPANY NO LIABILITY.

All shares (from 1 to 24,000) on which the 11th call of Threepence remains unpaid will be sold by public auction, on Saturday, 26th August, 1899, unless the call be previously paid.
6242 C. DAVIDSON, Manager.

THE NEW ARGUS GOLDFINDING COMPANY
NO LIABILITY.

All shares (from 1 to 30,000) on which the 23rd call of Sixpence per share remains unpaid will be sold by public auction, on Saturday, 26th August, 1899, unless the call be previously paid.
6214 C. DAVIDSON, Manager.

NORTH MAGDALA-MOONLIGHT QUARTZ MINING
COMPANY NO LIABILITY, STAWELL.

NOTICE.—All shares in the above company forfeited for non-payment of the 14th call of Threepence (3d.) per share will be sold by public auction, at the Commercial Hotel, Main-street, Stawell, at Four o'clock p.m., on Monday, 23rd August, 1899:—
Nos. 1 to 20,000, exclusive of the shares on which the call has been paid.
6246 WILLIAM CAHILL, Manager.

KNOWLES CREEK GOLD MINING CO. N. L.

All shares forfeited for non-payment of call No. 24 of Three shillings and sixpence per share, due 12th July, 1899, will be sold by public auction, on Saturday, the 26th inst., at Eleven a.m.
6247 FRED. TRICKS, Manager.

LONDONDERRY GOLD MINING COMPANY
NO LIABILITY.

NOTICE.—Messrs. James Andrew and Co. will sell by auction, at the Bazaar Exchange, Bendigo, on Saturday, 26th August, 1899, at half past Four p.m., all shares, from 1 to 800 inclusive, on which the 4th call of One pound per share and expenses are then unpaid.
6248 CHRISTOPHER MOORE, Manager.

AUSTRALIAN TIN MINING & CRUSHING CO.
NO LIABILITY.

NOTICE is hereby given that the undermentioned shares, namely:—12 shares, Nos. 86349/80360; 87 shares, Nos. 83837/83943; 12 shares, Nos. 85415/85426; 43 shares, Nos. 87421/87463; 20 shares, Nos. 91379/91398; 50 shares, Nos. 92282/92332; 100 shares, Nos. 92333/92432; 125 shares, Nos. 92433/92537=449, upon which a call remains unpaid are forfeited, and will be sold by public auction, at the Stock Exchange, Melbourne, on Thursday, the 31st August, at Twelve o'clock noon, unless previously redeemed.
By order of the Board.
A. McCRINDLE, Manager.

N.B.—The above are shares on which applicants have neglected to complete payment of instalments. 6300

**THE ALPINE CONSOLIDATED COMPANY
NO LIABILITY.**
NOTICE.—All shares from 1 to 32,000 on which the 7th call of Threepence per share remains unpaid will be sold by public auction at the Victoria Hotel, Bendigo, on Saturday, 26th August, 1899, at Four p.m., unless the call, with expenses, be previously paid to me.
6250 HENRY Y. NORTH, Manager.

**THE NORTH BEEHIVE & DERBY G. M. CO.
N. L., MALDON.**
NOTICE.—All shares in the above company upon which the 24th (or any previous) call of One penny per share remains unpaid are forfeited, and will be sold by public auction, on Saturday, 26th August, 1899, at the company's office, High-street, Maldon, at Twelve noon, unless previously redeemed.
Maldon, 16th August, 1899. 6251 T. B. WEBSTER, Manager.

**CHAMPION PROPRIETARY GOLD MINING
COMPANY NO LIABILITY, BULUMVAAL.**
NOTICE is hereby given that all shares forfeited for non-payment of the 4th (July) call of One halfpenny per share will be sold by public auction, at the registered office of the company, Equitable Building, 320 Collins-street, on Saturday, the 26th day of August, 1899, at Eleven a.m., unless the said call be previously paid.
Equitable Building, Melbourne, 17th August, 1899. 6255 J. PRINCE CAMERON, Manager.

**LANE'S REEF GOLD MINING COMPANY
NO LIABILITY, WEDDERBURN.**
NOTICE is hereby given that all shares in the above company forfeited for non-payment of the 20th call of One penny (1d.) per share will be sold by public auction, in the Vestibule of the Stock Exchange, 382 Collins-street, Melbourne, on Saturday, 26th August, 1899, at Twelve o'clock noon, unless previously redeemed.
Lincoln Chambers, 341 Collins-street. 6256 SIDNEY J. PLAIN, Manager.

**DARGO PATTI GOLD MINING COMPANY
NO LIABILITY.**
ALL shares forfeited for the non-payment of 22nd call of One penny per share will be sold by public auction, at the Stock Exchange, Melbourne, on Saturday, 26th August, 1899, at Twelve o'clock noon.
6257 HENRY K. BENNETT, Manager.

**JAN MAYEN GOLD MINING COMPANY
NO LIABILITY, BROOKVILLE.**
NOTICE is hereby given that all shares forfeited for non-payment of 6th call of One penny per share will be sold by public auction, at the Stock Exchange, Collins-street, Melbourne, on Saturday, 26th August, at a quarter to Twelve a.m., unless such calls be previously paid.
6258 TOM. HILLS, Manager.

**KING LYELL GOLD & COPPER COMPANY
NO LIABILITY.**
NOTICE is hereby given that all shares forfeited for non-payment of the 26th call of One penny per share, due 12th July, will be sold by public auction, in the Vestibule of the Stock Exchange, Melbourne, on Saturday, the 26th August, 1899, at Twelve o'clock noon, unless previously redeemed.
6259 W. P. JARVIE, Manager.

**RED WHITE & BLUE Q. M. COY. NO LIABILITY,
BLACKWOOD.**
NOTICE.—Shares forfeited for non-payment of 25th call of Threepence per share for July will be sold by public auction, at the Mining Exchange, Ballarat, on Saturday, 26th August, 1899, at a quarter to One o'clock p.m.:—
Progressive numbers from 1 to 21,000, with the exception of shares already paid on.
7 Lydiard-street, Ballarat. 6301 E. A. LESTER, Manager.

**EASTWOOD'S QUARTZ MINING COMPANY
NO LIABILITY.**
NOTICE.—The registered office of the above-named company is at High-street, Eaglehawk, Bendigo, and the name of the manager is Churchill Davidson.
Eaglehawk, Bendigo, 7th August, 1899. 6243 (SEAL) O. PENFOLD, } Directors.
JAMES ANDREWS, }

**SOUTH GERMAN REEF GOLD MINING CO.
NO LIABILITY.**
NOTICE is hereby given that the office of the South German Reef Gold Mining Company No Liability is situated at Main-street, Maldon, and that Albert Richmond Williams Dabb is the manager of the said company; and we, the undersigned, being directors of the company, have this day set our hands and the seal of the company.
Maldon, 15th August, 1899. 6252 (SEAL) JOHN PAUL, } Directors.
JNO. McFARLANE, }

NOTICE.—The name of the manager of the Long Thought Of Company No Liability is Ebenezer Verey.
Dated the 11th day of August, 1899.
6260 H. GODDARD, } Directors.
FRANK HERMAN, }
E. VEREY, Manager.

NOTICE.—The registered office of the South Long Thought Of Company No Liability is situated at No. 4 Lydiard-street south, Ballarat.
Dated the 11th day of August, 1899.
6262 (SEAL) J. B. PEARSON, } Directors.
W. HUDSON, }
E. VEREY, Manager.

NOTICE.—The registered office of the Long Thought Of Company No Liability is situated at No. 4 Lydiard-street south, Ballarat.
Dated the 11th day of August, 1899.
6263 (SEAL) H. GODDARD, } Directors.
FRANK HERMAN, }
E. VEREY, Manager.

**THE HEPBURN HOMESTEAD GOLD MINING
COMPANY NO LIABILITY, SMEATON.**
NOTICE is hereby given that the registered office of the above-named company is situate at No. 9 Camp-street, Ballarat, and that Martin Charles Donnelly is the manager thereof.
Dated 11th day of August, 1899.
6255 (SEAL) R. B. SQUIRE, } Directors.
THOMAS H. TRACY, }
M. C. DONNELLY, Manager.

NOTICE.—The name of the manager of the South Long Thought Of Company No Liability is Ebenezer Verey.
Dated the 11th day of August, 1899.
6250 (SEAL) J. B. PEARSON, } Directors.
W. HUDSON, }
E. VEREY, Manager.

**BIRTHDAY TUNNEL COMPANY NO LIABILITY,
BERRINGA.**
NOTICE is hereby given that the registered office of the company is situated at Furnival's Chambers, Lydiard-street, Ballarat, and the name of the manager is William Morrin Acheson.
The common seal of the Birthday Tunnel Company No Liability was affixed hereto in our presence, we being two of the directors of the company.
Ballarat, 11th August, 1899. 6261 (SEAL) JOHN LEISHMAN, } Directors.
W. DALRYMPLE, }

SURPRISE GOLD MINING COMPANY LIMITED.
NOTICE is hereby given that the registered office of the company has been removed to Broken Hill Chambers, 31 Queen-street, Melbourne.
Dated this 15th day of August, 1899.
Broken Hill Chambers, 31 Queen-street, Melbourne, 15th August, 1899. 6305 (SEAL) W. COLEMAN, } Directors.
RICHD. S. SPENCER, }
A. CLARENCE-JOHNSTONE, Manager.

**QUARTZ HILL GOLD MINING COMPANY
NO LIABILITY, CASTLEMAINE.**
NOTICE is hereby given that the registered office of the "Quartz Hill Gold Mining Company No Liability" is situated at 150 Queen-street, Melbourne, in the colony of Victoria.
6309 (SEAL) G. H. CLARK, } Directors.
JOHN DICK, }
BERNARD BRADLEY, Manager.

**UKALUNDA BISMUTH COMPANY NO LIABILITY,
SELLHEIM RIVER, QUEENSLAND.**
NOTICE is hereby given that the registered office of the above company is situate at Equitable Building, 320 Collins-street, Melbourne, and that J. Prince Cameron has been appointed manager.
6284 (SEAL) J. THOMSON, } Directors.
JOSEPH ENGLISH, }
J. PRINCE CAMERON, Manager.

**CAMBRIAN PROPRIETARY G. M. COMPANY
NO LIABILITY.**
NOTICE is hereby given that the registered office of the company has been removed to Broken Hill Chambers, 31 Queen-street, Melbourne.
Dated this 14th day of August, 1899.
Broken Hill Chambers, 31 Queen-street, Melbourne, 15th August, 1899. 6306 (SEAL) JOSEPH CLARKE, } Directors.
GEORGE GODFREY, }
A. CLARENCE-JOHNSTONE, Manager.

**NEVER THOUGHT OF GOLD MINING COMPANY
NO LIABILITY.**
NOTICE is hereby given that the registered office of the above-named company is situated at Nos. 42 and 43 Mining Exchange, Ballarat, and the name of the manager is Joseph Hamilton Dill.
The common seal of the "Never Thought of Gold Mining Company No Liability" was affixed hereto this 11th day of August, 1899, in the presence of—
6310 (SEAL) T. G. BUNCE, } Directors.
ALEXANDER GILPIN, }
by its manager, J. H. DILL.

Insolvency Notices.

The Insolvency Acts.—In the Court of Insolvency, Melbourne District.—In the matter of the application of ALFRED POVEY, of Bridge-road, Richmond, general wood worker, an insolvent, for a certificate of discharge.

THE above-named Alfred Povey intends to apply to the Court of Insolvency at Melbourne, on the eighth day of September, 1899, at half-past Ten o'clock in the forenoon, for a certificate of discharge pursuant to the provisions of the Insolvency Acts, and to dispense with the condition mentioned in section 139 of the *Insolvency Act 1890*.

Dated the tenth day of August, 1899.

ALFRED POVEY.

Croft and Rhoden, 128 Queen-street, Melbourne, solicitors for the applicant. 6319

The Insolvency Acts.—In the Court of Insolvency, Melbourne District.—In the matter of the application of FREDERICK POVEY, of Bridge-road, Richmond, general wood worker, an insolvent, for a certificate of discharge.

THE above-named Frederick Povey intends to apply to the Court of Insolvency at Melbourne, on the eighth day of September, 1899, at half-past Ten o'clock in the forenoon, for a certificate of discharge pursuant to the provisions of the Insolvency Acts, and to dispense with the condition mentioned in section 139 of the *Insolvency Act 1890*.

Dated the tenth day of August, 1899.

FREDERICK POVEY.

Croft and Rhoden, 128 Queen-street, Melbourne, solicitors for the applicant. 6318

The Insolvency Acts.—In the Court of Insolvency, Central District.

A FIRST Dividend is intended to be declared in the matter of William Metcalf, of Burwood, storekeeper, whose estate was assigned on the 31st day of July, 1899. Creditors who have not proved their debts by the 26th day of August, 1899, will be excluded.

F. W. DANBY, Trustee.

Danby, Savage, and Co., accountants and trade assignees. 6294

Insolvency Acts.—In the Court of Insolvency, Central District.

A FIRST Dividend is intended to be declared in the matter of John Craig, trading as Craig and Thomson, late of 262 Little Collins-street, Melbourne, tailor and outfitter, whose estate was assigned on the 15th day of July, 1899. Creditors who have not proved their debts by the 31st day of August, 1899, will be excluded.

Dated this 17th day of August, 1899.

HORACE E. WOOTTON, Trustee.

17 Queen-street, Melbourne. 6292

The Insolvency Acts.—In the Court of Insolvency, Central District.

A FIRST Dividend is intended to be declared in the matter of Thomas Clement, of Sydney-road, Brunswick, boot manufacturer, whose estate was assigned on Friday, the 28th day of July, 1899. Creditors who have not proved their debts by the 31st day of August, 1899, will be excluded.

F. W. DANBY, Trustee.

Danby, Savage, and Co., accountants and trade assignees. 6293

Impoundings.

BENALLA.—Impounded at Benalla, by F. Maher, Nalinga.

1 bay harness horse, star, near fore foot white, shod, collar and saddle marked, short tail, branded like ace of diamonds off shoulder

If not claimed and expenses paid, to be sold on 13th September, 1899.

6328—4/8 D. D. MURPHY, Poundkeeper.

BUNGAREE.—Impounded at Bungaree Shire Pound.

1 brindle heifer, white head and belly, $\frac{1}{2}$ off rump

1 brindle heifer, white head and belly, $\frac{1}{2}$ off rump

1 red heifer, $\frac{1}{2}$ off rump

1 dark-brown heifer, $\frac{1}{2}$ off rump

1 red steer, $\frac{1}{2}$ off rump

1 red steer, white head and belly, $\frac{1}{2}$ off rump

1 yellow steer, white on head and belly, $\frac{1}{2}$ off rump

1 yellow and white steer, no visible brand

1 red and white heifer, no visible brand

If not claimed and expenses paid, to be sold on 13th September, 1899.

6240—12/3 JOHN LEE, Poundkeeper.

BIRREGURRA.—Impounded at Birregurra, 15th August, 1899, by E. Hayes, Esq.

1 two-tooth cross-bred ram, no brand or mark

If not claimed and expenses paid, to be sold on 12th September, 1899.

6279—4/1 PATRICK EDWARD CAHILL, Poundkeeper.

CASTERTON.—Impounded at Casterton, 14th August, 1899, by John Picken, from Springbank.

12. Red and white steer, bald face, notch near ear, branded like CY off rump

If not claimed and expenses paid, to be sold on 9th September, 1899.

6271—4/8 JOHN LIVOCK, Poundkeeper.

COLERAINE.—Impounded at Coleraine, by Wm. Falkenberg.

11. Chestnut pony horse, small blaze on face, like spur brand or like JL (conjoined) blotched near shoulder

If not claimed and expenses paid, to be sold on 9th September, 1899.

6270—4/8 JOSEPH WM. DALE, Poundkeeper.

CRESWICK.—Impounded at Creswick Shire Pound, by A. Graham.

1 iron-grey horse, black mane, like J near shoulder

If not claimed and expenses paid, to be sold on 9th September, 1899.

6267—4/1 WM. CANE, Poundkeeper.

EUROA.—Impounded at Euroa, 12th August, 1899, by J. King.

1 bay medium draught mare, running star and snip, cob tail, no visible brand

If not claimed and expenses paid, to be sold on 9th September, 1899.

6276—4/8 E. NUGENT, Poundkeeper.

HEIDELBERG.—Impounded at Heidelberg Shire Pound, 13th August, 1899, by Constable Burton.

1 chestnut mare, star and streak, no visible brand

If not claimed and expenses paid, to be sold on 13th September, 1899.

6324—4/1 JOHN DOWLING, Poundkeeper.

HUNTLY.—Impounded at Huntly.

1 grey buggy mare, branded F over 2 on off shoulder

1 bay buggy mare, branded like BC conjoined on near shoulder

If not claimed and expenses paid, to be sold on 13th September, 1899.

6273—4/1 THOMAS HUGHES, Poundkeeper.

LOWER MOIRA.—Impounded at Lower Moira by W. Schiers.

1 roan and white spotted bullock, two pieces out under side off ear, top off near ear, like f near rump

1 red roan bullock, three notches out off ear, B off rump, like T off ribs

If not claimed and expenses paid, to be sold on 8th September, 1899.

6241—5/10 JOHN MIDDLETON, Poundkeeper.

MALMSBURY.—Impounded at Malmsbury, 9th August, 1899, by Mr. Potts.—Trespass 5s.

1 bay mare, star on forehead, branded crown W 37

If not claimed and expenses paid, to be sold on 30th August, 1899.

6330—4/1 J. D. HOILES, Poundkeeper.

MARONG.—Impounded at Marong Shire Pound.

42. Dark-bay mare, star, saddle and collar marked, like P near shoulder, PPP near neck

If not claimed and expenses paid, to be sold on 13th September, 1899.

6275—4/1 JAMES GRAY, Poundkeeper.

OXLEY.—Impounded at Oxley.

173. Strawberry heifer

174. Red and white poley heifer

175. Red and white steer

176, 177. 2 red and white heifers, white faces

178. Red and white poley heifer. All branded J off rump, and piece out of tip off ear.

If not claimed and expenses paid, to be sold on 9th September, 1899.

6254—6/5 H. WALKER, Poundkeeper.

RUNNYMEDE.—Impounded at Runnymede, by A. Tribolet, Esq.—Damages 30s.

8. Red and white cow, large horns, no visible brand

By H. Micheel, Esq.

9. Bay gelding, star, near hind-foot white, collar marked, branded C or G off shoulder

If not claimed and expenses paid, to be sold on 7th September, 1899.

6269—5/10

F. W. BURGOYNE,
Poundkeeper.

ST. KILDA.—Impounded at St. Kilda Pound, 6th August, 1899, by H. German.

72. Black or brown mare, star, off hind foot white, like \supset G near shoulder

If not claimed and expenses paid, to be sold on 1st September, 1899.

6277—4/8

M. EDINGTON,
Poundkeeper.

SUTTON GRANGE.—Impounded at Sutton Grange.

- 1. red and white heifer
- 1. red and white steer
- 2. strawberry heifers
- 1. strawberry steer
- 2. white heifers, ears red, red spots on neck
- 1. red steer, white spots, no visible brand

If not claimed and expenses paid, to be sold on 8th September, 1899.

6238—6/5

WILLIAM FERGUSON,
Poundkeeper.

TALBOT.—Impounded at Talbot Shire Pound, 14th August, 1899.

1. black and white steer, JHC conjoined near rump, top off near ear

If not claimed and expenses paid, to be sold on 9th September, 1899.

6274—4/8

M. GARNER,
Poundkeeper.

TAMBO.—Impounded at Tambo Shire Pound, 6th August, 1899, by W. Sehusen.

1. yellow and white baldy steer, piece out top of off ear, no visible brand

If not claimed and expenses paid, to be sold on 1st September, 1899.

6239—4/8

J. W. BROOK,
Poundkeeper.

TUNGAMAH.—Impounded at Tungamah Shire Pound, by C. Fraser.

1. grey saddle horse, aged, branded like \bar{m} over \bar{n} near shoulder, and like half-circle over TL conjoined off shoulder

If not claimed and expenses paid, to be sold on 9th September, 1899.

6297—4/8

S. J. CARRICK,
Poundkeeper.

WARRAGUL.—Impounded at Warragul Central Pound, 15th August, 1899, by Herdsman.

1. black-brown cow, branded O off rump, piece sawn off both horns

If not claimed and expenses paid, to be sold on 8th September, 1899.

6298—4/8

JAMES HILL,
Poundkeeper.

WHITTLESEA.—Impounded at Whittlesea.

1. bay gelding, medium draught, branded GH near shoulder and CD near side of neck, three legs white, bit of white on near hind foot, star and snip, saddle marked

If not claimed and expenses paid, to be sold on 9th September, 1899.

6272—4/8

J. MORRIS, Jun.,
Poundkeeper.

YEA.—Impounded at Yea Shire Pound, 12th August, 1899, by Mr. Jas. Sharland.

1. red and white bullock, branded MD conjoined near shoulder, front quarter off ear, back quarter near ear

If not claimed and expenses paid, to be sold on 8th September, 1899.

6278—4/8

EDWARD H. SMITH,
Poundkeeper.

POUNDKEEPERS' REMITTANCES.

THE GOVERNMENT PRINTER acknowledges the receipt of the undermentioned sums:—

1899.		£	s.	d.
August 15.	J. Lee	0	4	6
August 16.	J. Middleton	1	0	0
August 16.	W. Ferguson	0	5	0
August 16.	J. W. Brook	0	2	6
August 17.	E. E. Cabill	0	3	6
August 17.	J. Morris, jun.	0	5	0
August 17.	N. W. Burgoyne	0	5	6
August 17.	J. W. Dale	0	4	0
August 17.	J. Livock	0	5	0
August 17.	E. H. Smith	0	5	0
August 17.	T. Hughes	0	4	1
August 17.	M. Garner	0	5	0
August 17.	J. Gray	0	5	0
August 17.	E. Nugent	0	5	0
August 17.	E. McSwain	0	0	1
August 17.	M. Edington	0	4	8
August 17.	J. Dowling	0	4	1
August 18.	T. Keogh	0	2	6
August 18.	D. D. Murphy	0	5	0

ROBT. S. BRAIN,
Government Printer.

Melbourne, 16th August, 1899.

CONTENTS.

	PAGE
Appointments	3269
Cemeteries	3286
Contracts	3282
Courts	3319
Examination for the civil service of India	3274
Government notices	3273, 3283
Impoundings	3335
Insolvency notices	3327, 3335
Lands	3258
Marlee notices	3365
Mining	3270, 3259
Notices to mariners	3284
Orders in Council	3285
Patents	3279
Police sale	3327
Private advertisements	3328
Proclamation	3291
Public service notices	3269
Public Service Re-classification Act 1897, No. 1542	3270
Canals	3286
Tenders	3320
Trade marks	3280
Vital statistics of Melbourne and suburbs	3317
Vital statistics of Ballarat and suburbs	3285
Water trusts	3276