

# VICTORIA GOVERNMENT GAZETTE.

Published by Authority.

[Registered at the General Post Office, Melbourne, for transmission by post as a newspaper.]

No. 109.]

WEDNESDAY, OCTOBER 21.

[1903.]

## ACT OF PARLIAMENT.

### PROCLAMATION

By His Excellency Sir George Sydenham Clarke, Knight Commander of the Most Distinguished Order of Saint Michael and Saint George; Fellow of the Royal Society; Governor of the State of Victoria and its Dependencies in the Commonwealth of Australia, &c., &c., &c.

I, THE Governor of the State of Victoria in the Commonwealth of Australia, do hereby declare that I have this day assented, in His Majesty's name, to the Bill passed by the Parliament of the said State, the title whereof is hereinafter set forth, that is to say:—

“An Act to further amend the *Dairying Companies Act 1900*.”

Given under my Hand and the Seal of the State of Victoria aforesaid, at Melbourne, this thirteenth day of October, in the year of our Lord One thousand nine hundred and three, and in the third year of His Majesty's reign.

G. S. CLARKE.

By His Excellency's Command,

WM. H. IRVINE.

GOD SAVE THE KING!

## BANK HALF-HOLIDAYS.

### PROCLAMATION

By His Excellency Sir George Sydenham Clarke, Knight Commander of the Most Distinguished Order of Saint Michael and Saint George; Fellow of the Royal Society; Governor of the State of Victoria and its Dependencies in the Commonwealth of Australia, &c., &c., &c.

IN pursuance of the provisions contained in Part III. of the *Banks and Currency Act 1890* (54 Vict. No. 1164), and in the *Public and Bank Holidays Act 1897* (61 Vict. No. 1534), I, the Governor of the State of Victoria in the Commonwealth of Australia, do by this my Proclamation appoint the days and dates named hereunder special days to be observed as Bank Half-Holidays, from the hour of Twelve o'clock noon on each day, at the places respectively mentioned, that is to say:—

WEDNESDAY, THE 21ST DAY OF OCTOBER, 1903, at Tatura;

WEDNESDAY, THE 28TH DAY OF OCTOBER, 1903, at Mooropna;

THURSDAY, THE 29TH DAY OF OCTOBER, 1903, at Camperdown and Sale;

FRIDAY, THE 30TH DAY OF OCTOBER, 1903, at Euroa; and

WEDNESDAY, THE 18TH DAY OF NOVEMBER, 1903, at Kyneton.

Given under my Hand and the Seal of the State of Victoria aforesaid, at Melbourne, this twentieth day of October, in the year of our Lord One thousand nine hundred and three, and in the third year of His Majesty's reign.

G. S. CLARKE.

By His Excellency's Command,

J. MURRAY,

Chief Secretary.

GOD SAVE THE KING!

No. 109.—OCTOBER 21, 1903.—1.

## DEPUTY CONSUL-GENERAL FOR FRANCE.

THE Governor has directed it to be notified that during the absence on leave from Sydney of

M. GEORGES BIARD D'AUNET,

Consul-General for France, the duties of the Consulate-General will be discharged by M. L. Nettement, Deputy Consul-General.

W. H. IRVINE,

Premier.

Premier's office.

Melbourne, 19th October, 1903.

## VICE-CONSUL FOR THE ARGENTINE REPUBLIC.

THE Governor has directed it to be notified that the King's Exequatur empowering

MR. A. GOLLAN

to act as Vice-Consul for the Argentine Republic at Melbourne, has received His Majesty's signature.

W. H. IRVINE,

Premier.

Premier's Office,

Melbourne, 15th October, 1903.

## APPOINTMENTS.

THE Governor of the State of Victoria in Council has, by Orders made on the 13th day of October, 1903, been pleased to make the undermentioned appointments, viz.:—

### DEPARTMENT OF CHIEF SECRETARY.

*Returning Officer,*

WILLIAM COOK, Esq., of Drummond-street, Carlton,

to be the Returning Officer for the Electoral District of Carlton, vice Matthew L. Hutchinson, Esq., J.P., resigned.

*Electoral Inspector,*

JOHN DONNELLY (Senior Constable of Police), of Ararat,

to be also the Electoral Inspector for the Electoral District of Ararat, vice Sergeant John Coffey resigned.

*Electoral Registrars,*

FRANK DUNCAN (Postmaster), of St. Arnaud,

to be also the Electoral Registrar for the St. Arnaud Borough Division of the North-Western Province, and for the Avon Plains, Gooroc, and St. Arnaud Divisions of the Electoral District of Kara Kara, during the absence through illness of Henry John Allan;

JAMES HAMILTON SHERIDAN (State School Teacher), of Dargo,

to be also the Electoral Registrar for the Wonnangatta Division of the Electoral District of Gippsland East, vice John Connolly resigned;

HARRY T. DOWNE, of Rochester,

to be also the Electoral Registrar for the Pannooabamawm and Rochester Divisions of the Electoral District of Gunbower, vice Patrick J. O'Gorman resigned;

PATRICK JOHN GORMAN (Police Constable No. 333), of Morwell,

to be also the Electoral Registrar for the Morwell Division of the Electoral District of Gippsland South, *vice* Thomas Slattery (State School Teacher) resigned;

JAMES KING (State School Teacher), of Moe, to be also the Electoral Registrar for the Narracan Division of the Electoral District of Gippsland West, *vice* George J. Bennett (State School Teacher) resigned;

FREDERICK FRENCH NEAL (Deputy Electoral Registrar), of Clarendon-street, South Melbourne,

to be also the Electoral Registrar for the Canterbury and Queen's Divisions of the Electoral District of Albert Park, from the 1st October, 1903, *vice* William Bird Jacobs resigned.

#### Deputy Electoral Registrars,

JAMES KING (State School Teacher), of Moe, to be also a Deputy Electoral Registrar for the Narracan and Traralgon Divisions of the Electoral District of Gippsland Province, and for the Shady Creek Division of the Electoral District of Gippsland West, *vice* George J. Bennett (State School Teacher) resigned;

FRANK DUNCAN (Postmaster), of St. Arnaud, to be also a Deputy Electoral Registrar for the St. Arnaud Shire Division of the North-Western Province, during the absence through illness of Henry John Allan;

LEORA MAUD NEAL, of 71 Victoria avenue, Albert Park, to be a Deputy Electoral Registrar for the Canterbury and Queen's Divisions of the Electoral District of Albert Park, from the 1st October, 1903, *vice* Charlotte Louisa Jacobs resigned;

ANNIE ELIZABETH DREW (State School Teacher), of Pomona,

to be also a Deputy Electoral Registrar for the Moyston Division of the Electoral District of Ararat, and for the Bellaura Division of the Electoral District of Stawell, *vice* Margaret A. Flattley (State School Teacher) resigned;

BENJAMIN STEWART CODE (Police Constable No. 456), of Mitta Mitta,

to be also a Deputy Electoral Registrar for the Mitta Mitta Division of the Electoral District of Benambra, *vice* R. Morley R. Skewes (State School Teacher) resigned;

ANTON W. R. VROLAND (State School Teacher), of Strathbogie,

to be also a Deputy Electoral Registrar for the Strathbogie Division of the Electoral District of Delatite, *vice* George W. Simpson resigned;

DAVID JOHN MCCLELLAND, of Kerang, to be a Deputy Electoral Registrar for the Kerang West Division of the Electoral District of Donald and Swan Hill, and for the Cohuna and Kerang Divisions of the Electoral District of Goulburn, *vice* John James O'Connor resigned;

AGNES H. KEARNAN (State School Teacher), of Beazley's Bridge,

to be also a Deputy Electoral Registrar for the Stuart Mill Division of the Electoral District of Kara Kara, *vice* Thomas Sherwood (State School Teacher) resigned;

FRANK BANNER (State School Teacher), of Beech Forest, to be also a Deputy Electoral Registrar for the Beece and Gorangamite Divisions of the Electoral District of Polwarth, *vice* John J. Considine (State School Teacher) resigned;

SOPHIA LINDSAY (State School Teacher), of Nelson East, to be also a Deputy Electoral Registrar for the Bridgewater Division of the Electoral District of Portland, *vice* Eva Smallacombe (State School Teacher) resigned;

JAMES PERCIVAL TYLER (State School Teacher), of Drik Drik,

to be also a Deputy Electoral Registrar for the Heywood Division of the Electoral District of Portland, *vice* Susan E. Andrews (State School Teacher) resigned;

JOSEPH CARTER, of Nirranda, to be also a Deputy Electoral Registrar for the Cudjee Division of the Electoral District of Villiers and Heytesbury, *vice* William Nayler resigned;

LEWIS GABRIEL, of Bolwarrah, to be a Deputy Electoral Registrar for the Gong Gong Division of the Electoral District of Warrenheip, *vice* Daniel O'Donoghue (State School Teacher) resigned;

HENRY BANKS WELDON (State School Teacher), of Haddon, to be also a Deputy Electoral Registrar for the Haddon Division of the Electoral District of Windermere, *vice* William Gist resigned.

#### Registrar of Births and Deaths,

GEORGE VAINS

to be Registrar of Births and Deaths at Koondrook, *vice* Christina McDonald resigned.

#### Clerk of a Lunatic Asylum,

HARRY ONLADE

to act as Clerk of the Metropolitan Lunatic Asylum, Kew, under the provisions of the *Lunacy Act 1890*, from the 12th October, 1903, during the absence of John Vallance on leave.

#### DEPARTMENT OF THE ATTORNEY-GENERAL.

##### Sheriff's Substitute,

GEORGE AUGUSTUS SCOLLAR, of Portland

(as Acting Deputy Clerk of the Peace and Acting Registrar of the County Court at Portland), appointed by virtue of the provisions of section 87 of the Act No. 1104, to do and perform, with respect to the Courts at that place, in the place and stead of the Sheriff, all such acts and things as the Sheriff is by the said Act authorized or required to do or perform, *vice* W. M. Smith retired.

##### Sworn Valuers,

The persons named hereunder to be Sworn Valuers, under the provisions of the *Transfer of Land Act 1890* (54 Vict. No. 1149), for the districts specified opposite their respective names, viz.:-

Name.	District.
HARRY ASTWOOD ROSS, of Bendigo	For the County of Bendigo.
ALFRED EDWARD MOORE, of Melbourne,	For the County of Bourke.

#### DEPARTMENT OF THE SOLICITOR-GENERAL.

##### Registrar of County Court, &c.,

GEORGE AUGUSTUS SCOLLAR (Treasury Officer, and Clerk of Petty Sessions (Acting) at Coleraine, &c.)

to be also Registrar of the County Court, Chief Clerk of the Court of Insolvency, and Clerk of Petty Sessions (Acting) at Portland, and Clerk of Petty Sessions (Acting) at Heywood, from the 1st October, 1903, *vice* W. M. Smith retired.

##### Magistrates,

ARTHUR CHERRY, Esq., of Waterfield street, Coburg, GEORGE HILLS, Esq., of Francis-street, Yarraville, JAMES LOUIS EDGEWORTH SOMERS, Esq., of Mornington, and ALEXANDER THOMSON, Esq., of Oatthru,

to Keep the Peace in the Central Bailiwick of the State of Victoria;

ROBERT ARTHUR HENRY CONNOR, Esq., of Alberton, WESLEY LOBB, Esq., of Toora, and MICHAEL SWEENEY, Esq., of Yarram Yarram,

to Keep the Peace in the Eastern Bailiwick of the State of Victoria;

JAMES BONNER WITNEY, Esq., of Jeparit, to Keep the Peace in the Western Bailiwick of the State of Victoria;

GEORGE CRIBBES, Esq., of Chewton, AMBROSE DUNSTAN, Esq., of Long Gully, WALTER THOMAS HARSE, Esq., of Rochester, JOHN HIGHMORE, Esq., of Eaglehawk, and CHARLES WESTBLADE, Esq., of Mia Mia,

to Keep the Peace in the Midland Bailiwick of the State of Victoria;

JAMES GRANT, Esq., of Tallangatta, JAMES WILLIAM MUTER, Esq., of Stanley, JEREMIAH MCKENNA, Esq., of Shepparton, PATRICK NAUGHTIN, Esq., of Estcourt, and JOHN REEVES WHITEHEAD, Esq., of Barnawartha,

to Keep the Peace in the Northern Bailiwick of the State of Victoria;

CHARLES MCCUSKER, Esq., of Gordon, to Keep the Peace in the Southern Bailiwick of the State of Victoria.

##### Clerk of Licensing Court,

GEORGE AUGUSTUS SCOLLAR, Treasury Officer and Clerk of Petty Sessions (Acting) at Coleraine, &c.,

to be also a Clerk for each and every Licensing Court, to attend to discharge the duties of his office wherever he may be called upon to act.

##### Bailiff of County Court,

TIMOTHY AHERN (Senior Constable), of Inglewood,

to be also Bailiff of the County Court and Court of Mines at Inglewood, *vice* Henry MacArthur resigned.

##### Commissioners for taking Declarations, &c.,

JOHN WARRINGTON ROGERS (Inspector of Stock), Melbourne, and

JOHN WALTER MAXWELL CARROLL, St. Kilda, to be Commissioners for taking Declarations and Affidavits under the *Declarations and Affidavits Act 1890*.

#### DEPARTMENT OF THE TREASURER.

##### Receivers of Revenue and Paymasters,

The persons named hereunder to be Receivers of Revenue and Paymasters at the places respectively mentioned, viz.:-

St. Arnaud ... FRANK DUNCAN (Acting Postmaster), Acting, during the absence of H. J. Allan on sick leave;

Sale, Maffra, and Stratford ... JOHN A. CREELMAN, Acting, during the absence of J. Fynney on leave.

##### Collector of Imposts,

FREDERICK A. BEAUMONT (Acting Collector of Customs), Portland,

to be also Acting Collector of Imposts for the purpose of collecting State Revenue at Portland.

October 21, 1903

## DEPARTMENT OF CROWN LANDS AND SURVEY.

*Crown Lands Bailiffs,*

WILLIAM MICHAEL KELLY (Police Constable No. 4895),  
WILLIAM PATRICK WALSH (Police Constable No. 4636),  
HENRY PERCY GEORGE CAWSEY (Police Constable No. 4939),  
and  
RICHARD CHARLES LANGLOW (Police Constable No. 4986)  
to be also Crown Lands Bailiffs in and for the State of Victoria.

*Trustees of Sites,*

The Honorable THOMAS HENRY PAYNE, M.L.C.,  
to be a Trustee of the land permanently reserved on the 30th  
January, 1884, as a site for Racing, Recreation, and Public  
Park purposes at Caulfield, in the room of Francis Quinlan, who  
has left the State of Victoria;

JOHN BIRD,  
ALFRED DRAKE HATFIELD, and  
JOHN LEE CROSTHWAITE

to be Trustees of the land temporarily reserved on the 29th  
October, 1866, as a site for a Wesleyan Church at Piggoreet,  
parish of Clarksdale;

JAMES SMITH

to be a Trustee of the land temporarily reserved on the 18th  
June, 1900, as an addition to the site for a Working Men's Col-  
lege at Melbourne, in the room of William Emmott Murphy,  
whose resignation is hereby accepted.

*Managers of Commons,*

ARTHUR DAVID FREEMAN,  
THOMAS MARTIN,  
JOHN GEORGE YANDELL,  
THOMAS WILLIAM JOSEPH HENRY FELSTEAD,  
WILLIAM HARDWICK, and  
WILLIAM HENRY ORCHARD

to be Managers of the Castlemaine United Town and Gold-fields  
Common for the twelve months ending the 30th September,  
1904.

## DEPARTMENT OF MINES AND WATER SUPPLY.

*Mining Registrar,*

JOHN WILLIAM TOBIAS

to act temporarily as Mining Registrar for the Harriettville Sub-  
division of the Buckland Division of the Beechworth Mining  
District, during the absence of Robert James Tobias on leave.

## DEPARTMENT OF AGRICULTURE.

*Inspector of Stock,*

JAMES GREEN (Constable No. 4929), of Koondrook,  
to be an Inspector of Stock, in accordance with the provisions  
of Section 5, Part I., of the *Stock Diseases Act 1890*, vice  
J. P. Madigan transferred.

## DEPARTMENT OF PUBLIC HEALTH.

*Public Vaccinators,*

The gentlemen named hereunder to be Public Vaccinators for  
the districts respectively mentioned, viz. :—

Metropolitan ... ROBERT ROBERTSON, Esq.,  
M.R.C.S.;  
North-Western ... CHARLES EDWARD BARNARD,  
Esq., M.D.

*Trustees of Cemeteries,*

THOMAS CRANE and  
WILLIAM CHARLES MARTIN  
to be Trustees for Kilmore Public Cemetery, vice Thomas  
Phillips deceased, and Stephen Paul Holman left the State;

ALFRED CHARLES STONE,  
RICHARD HUSSEY,  
JOHN NOSKE, and  
JAMES TAYLOR

to be Trustees for Lake Boga Public Cemetery, vice Alexander  
Gray deceased;

GEORGE G. BENNETT  
to be a Trustee for Linton Public Cemetery, vice William G.  
Bennett deceased;

ROBERT ROGERS  
to be a Trustee for Mount Moriac Public Cemetery, vice Alex-  
ander Johnston resigned;

JAMES WILSON TAYTON  
to be a Trustee for Sorrento Public Cemetery, vice James Turner  
Holmes deceased;

Councillor JOSIAH JAMES WALTER FLINTOFF  
to be a Trustee for St. Kilda General Cemetery, to represent the  
Pahran City Council, vice John Henry Maddock retired.

THOS. BRISBANE,  
Clerk of the Executive Council.

At the Executive Council Chamber,  
Melbourne, the 13th October, 1903.

## OFFICER OF HEALTH AND ANALYST.

THE Board of Public Health, by virtue of the powers con-  
ferred on it by the *Health Act 1890*, has approved of the  
undermentioned appointments by the Municipal Councils con-  
cerned, namely :—

## OFFICER OF HEALTH.

Shire of Maldon ... COLIN GRAY, M.B., vice Arthur  
John Farr, M.R.C.S., re-  
signed.

## ANALYST.

Shire of Poowong and Jeetho FREDERIC DUNN.

J. W. COLVILLE,

Secretary, Board of Public Health.

Public Health Department,  
Melbourne, 14th October, 1903.

## GENERAL ELECTORAL LISTS, 1903-4.

IT is hereby notified that Monday, the 2nd day of November  
next, is the last day on which Electors' Rights can be obtained  
for enrolment on the General Lists of Non-ratepaying Electors  
for the Legislative Assembly.

Persons who are not already enrolled and who have not  
obtained Electors' Rights will be entitled to have their names  
entered on such Lists by obtaining Rights from the Registrar  
for their respective Divisions, or their Deputies, before or on that date.  
Electors' Rights for the Assembly can be obtained free of  
charge.

G. C. MORRISON,  
Under-Secretary.

Chief Secretary's Office,  
Melbourne, 14th October, 1903.

## Act No. 1133, Section 59 (I.).

REGULATIONS.—CLASSIFICATION OF  
PROFESSIONAL DIVISION.

## CHAPTER II.

THE Public Service Commissioner, in pursuance of the powers  
vested in him, hereby amends the Regulations made on  
the 22nd December, 1902, by the addition of the following Regu-  
lation, and submits the same for the approval of the Governor  
in Council :—

Department and Office.	These rates and classes apply to officers appointed, transferred, or promoted on or after the 22nd October, 1894.		These rates and classes apply only to Officers who, on the 20th December, 1900, occupied the offices for which salaries are hereunder provided, and who were appointed to such offices prior to the 22nd October, 1894, except where otherwise shown.			
	Class.	Yearly Salary.		Class.	Yearly Salary.	
		Minimum.	Maximum.		Minimum.	Maximum.
		£	£		£	£
<i>Department of Lands and Survey.</i>						
<i>Repeal—</i> State Forests— Conservator Inspector, Assistant	B ...	537 ...	600 ...	General (Professional)	220	290
<i>Add—</i> <i>Department of Agriculture</i> State Forests— Conservator Inspector, Assistant	B ...	537 ...	600 ...		220	290

To take effect from the 1st July, 1903.

CHARLES A. TOPP,  
Public Service Commissioner.

J. D. MERSON,  
Secretary.

Office of the Public Service Commissioner,  
Melbourne, 1st October, 1903.

Approved by the Governor in Council  
the 13th October, 1903.

THOS. BRISBANE,  
Clerk of the Executive Council.

Act No. 1133, Section 59 (VIII).  
REGULATIONS.—CLASSIFICATION OF  
GENERAL DIVISION.

CHAPTER VI.

THE Public Service Commissioner, in pursuance of the powers vested in him, hereby amends the Regulations made on the 22nd December, 1902, by the addition of the following Regulation, and submits the same for the approval of the Governor in Council:—

To take effect from the 1st July, 1903.

Department and Office.	These rates apply to Officers appointed, transferred, or promoted on or after the 22nd October, 1894.		These rates apply only to Officers who, on the 30th December, 1900, occupied the offices for which salaries are hereunder provided, and who were appointed to such offices prior to 22nd October, 1894, except where otherwise shown.	
	Yearly Salary.		Yearly Salary.	
	Mini- mum.	Maxi- mum.	Mini- mum.	Maxi- mum.
	£	£	£	£
<i>Department of Lands and Survey.</i>				
<i>Repeal:—</i>				
State Forests:				
Forester—				
Grade I. ...	141	168	108	204
Grade II. ...	114	132	98	128†
Grade III. ...	...	...	...	...
Trainee ...	72	90	...	...
Inspector, Senior ...	238	324	...	...
Inspector ...	216	252	...	...
Superintendent, Macedon State Nursery...	...	180*	...	...
<i>Add:—</i>				
<i>Department of Agriculture.</i>				
State Forests:				
Forester—				
Grade I. ...	141	168	108	204
Grade II. ...	114	132	98	128†
Grade III. ...	...	...	...	...
Trainee ...	72	90	...	...
Inspector ...	216	252	...	...
Superintendent, Macedon State Nursery...	...	180*	...	...

\* With quarters when required to reside on the premises.

† This rate applies only to officers appointed between the 22nd October, 1894, and the 27th December, 1900.

CHARLES A. TOPP,  
Public Service Commissioner.

J. D. MERSON,  
Secretary.

Office of the Public Service Commissioner,  
Melbourne, 1st October, 1903.

Approved by the Governor in Council  
the 13th October, 1903.

THOS. BRISBANE,  
Clerk of the Executive Council.

Public Service Act 1890.

PRIVATE WORK.

IN pursuance of the provisions of section 116 of the Public Service Act 1890 (54 Vict. No. 1133), the Governor of the State of Victoria in Council has, by an Order made on the 13th day of October, 1903, been pleased to grant permission to the undermentioned officer of the Public Service to engage in the work specified below, and to receive remuneration therefor, subject to the condition that the work be performed by such officer only during hours outside the ordinary hours fixed for the discharge of his duties in the Public Service:—

Name of Officer.	Department.	Nature of Work.
Morton S. Clark, Clerk of Courts, Benalla	Law ...	Taking the evidence on Commission of two witnesses, on the 23rd September, 1903, in an action listed for hearing at the County Court, Benalla

THOS. BRISBANE,  
Clerk of the Executive Council.

At the Executive Council Chamber,  
Melbourne, the 13th October, 1903.

EXAMINATION FOR PROMOTION TO THE FOURTH  
CLASS AS CLERKS OF COURTS.

IN exercise of the powers conferred by section 55 of the Public Service Act 1890, the Governor of the State of Victoria in Council has, by an Order made on the 13th day of October, 1903, upon the recommendation of the Public Service Commissioner, been pleased to appoint

EDWARD CARLILE, Esq., Parliamentary Draughtsman;  
CHARLES ALFRED COSTLEY CRESSWELL, Esq., Police Magistrate; and  
ROBERT HODGSON COLE, Esq., Police Magistrate,

to be Examiners to conduct an examination of officers of the Fifth Class of the Clerical Division desirous of qualifying for promotion to the Fourth Class as Clerks of Courts or Clerks of Petty Sessions, to be held on the 29th and 30th days of October, 1903.

THOS. BRISBANE,  
Clerk of the Executive Council.

At the Executive Council Chamber,  
Melbourne, the 13th October, 1903.

SECOND LECTURER, TRAINING COLLEGE.

APPLICATIONS will be received by the Public Service Commissioner up to Saturday, the 31st October, 1903, from officers of the Public Service, including teachers in the Department of Public Instruction, for the position of Second Lecturer, Training College, Professional Division (Class "G.") Salary:—£204, minimum; £240, maximum, with board and residence.

Duties.—To lecture to the students on the subjects allotted by the Principal; to visit the practising schools and report upon the work of the students; to assist in the work of the College generally, and perform the ordinary duties of a resident master.

Qualifications.—Candidates are required to submit their qualifications for teaching any of the undermentioned subjects of the college course:—

Latin.  
Mathematics—Geometry and Algebra.  
English Language and Literature.  
History of the British Empire.  
Science—Physics (laboratory work).  
Chemistry (laboratory work).  
Drawing.  
Music.

It is specially desirable that candidates shall be fully competent to teach the prescribed mathematics.

They must also show ability as teachers generally.

By order,

J. D. MERSON,  
Secretary.

Office of the Public Service Commissioner,  
Melbourne, 8th October, 1903.

ASSISTANT SURVEYOR.

APPLICATIONS will be received by the Public Service Commissioner up to Saturday, the 31st inst., from officers of the Public Service of Victoria, who are qualified for appointment to the position of Assistant Surveyor, Professional Division (Class "F"), Department of Lands and Survey.

Salary:—£255, minimum; £300, maximum, a year.

The duties of the position are—

To take charge of field party and effect special or other surveys as required by the Department (Townships, roads, resurveys, general subdivisions, &c.).

Applicants must be duly qualified surveyors, and have had experience in survey work under the Land Act; they must be competent draughtsmen, and must submit evidence of competency.

By order,

J. D. MERSON,  
Secretary.

Office of the Public Service Commissioner,  
Melbourne, 20th October, 1903.

RESIGNATIONS.

THE Governor of the State of Victoria in Council has, by Orders made on the 13th day of October, 1903, accepted the resignations by the persons named hereunder of the offices respectively mentioned, viz:—

DEPARTMENT OF CHIEF SECRETARY.

Deputy Electoral Registrar,  
MINNA FORDYCE

of the office of Deputy Electoral Registrar for the Mansfield Division of the Electoral District of Delatite.

Hospitals for the Insane,

MARGARET FOX

of the office of Nurse, Hospitals for the Insane, to take effect from the 20th October, 1903;

BEATRICE BEIRNE

of the office of Nurse, Hospitals for the Insane, to take effect from the 21st October, 1903;

HELLEN ROBERTSON  
of the office of Nurse, Idiot Asylum, to take effect from the 31st October, 1903;

MAUD MARY MEYER  
of the office of Assistant Laundress, Hospitals for the Insane, to take effect from the 31st October, 1903;

PERCY ATKINS  
of the office of Junior Messenger, Hospitals for the Insane, to take effect from the 30th September, 1903.

#### DEPARTMENT OF THE SOLICITOR-GENERAL.

Magistrate,  
THOMAS McDONALD, Esq.,  
of the Commission of the Peace for the Western Bailiwick of Victoria.

Commissioner for taking Declarations, &c.,  
WILLIAM GEORGE COUTTS  
of the office of Commissioner for taking Declarations and Affidavits under the Act No. 1191.

#### DEPARTMENT OF LANDS AND SURVEY.

Member of Committee of Management,  
GEORGE COPPIN  
of his position as a Member of the Committee of Management of the Ocean Park, Sorrento.

THOS. BRISBANE,  
Clerk of the Executive Council.  
At the Executive Council Chamber,  
Melbourne, the 13th October, 1903.

#### COLLECTOR OF IMPOSTS RELIEVED.

HIS Excellency the Governor of the State of Victoria in Council, has, by an Order made on the 13th day of October, 1903, relieved

Constable G. T. BROWN  
of his duties as a Collector of Imposts at Mitiamo, for the purpose of collecting the fees payable on Fixed Priced Crown Lands Licences issued by him, to take effect from and inclusive of the 1st day of October, 1903.

THOS. BRISBANE,  
Clerk of the Executive Council.  
At the Executive Council Chamber,  
Melbourne, the 13th October, 1903.

#### SALE OF STOCK AND DEBENTURES.

THREE per cent. Debentures for £100 each are now purchasable at the Treasury, Melbourne, at £94. Currency, 30 years from 1st January, 1902, but redeemable at any time after 21 years from that date upon twelve months' previous notice having been given. Three per cent. Victoria Government Stock also purchasable at par. Brokers of recognised Victorian Stock Exchanges allowed brokerage of Ten shillings per cent.

WM. H. IRVINE,  
Treasurer.

#### Mining Development Acts.

##### GRANT FOR BORING PURPOSES.

THE Governor of the State of Victoria in Council, by an Order made on the 13th day of October, 1903, in pursuance of the provisions of Part I. of the *Mining Development Act 1896* and of section 2 of the *Mining Development Act 1897* (No. 2), has granted an amount not exceeding Two thousand five hundred pounds (£2,500) for boring purposes.

W. H. IRVINE,  
The Treasury, Treasurer.  
Melbourne, 13th October, 1903.

#### POLLING PLACE FOR MUNICIPAL ELECTIONS.

IN pursuance of the provisions of section 116 of the *Local Government Act 1890* (51 Vict. No. 1112), the Governor of the State of Victoria in Council has, by an Order made on the 13th day of October, 1903, appointed the place named in the second column of the Schedule hereunder to be a Polling Place for the Riding of the Shire mentioned in conjunction therewith in the first column of the said Schedule, viz.:—

Schedule.	
Shire and Riding.	Polling Place Appointed.
Shire of Cranbourne— Yallock Riding ...	The Public Hall, Koo-wee-rup

TH. BENT,  
Commissioner of Public Works.  
Department of Public Works,  
Melbourne, 13th October, 1903.

#### Fisheries Act 1890.

##### NOTICE OF PROCLAMATION PROHIBITING THE CUTTING OF KELP GROWING OFF THE FORESHORE OF THE COAST OF VICTORIA BY PERSONS NOT LICENSED THEREFOR.

IT is hereby notified, for general information, that it is intended, at the expiration of one month from this date, to move His Excellency the Governor in Council to make and publish in the *Government Gazette* a proclamation prohibiting the cutting of kelp growing off the foreshore of the coast of Victoria, except by persons who are licensed for such purpose.

T. BENT,  
Commissioner of Public Works,  
Department of Public Works,  
Melbourne, 12th October, 1903.

#### Health Act 1890.

##### NOMINATIONS FOR ELECTION OF REPRESENTATIVES ON BOARD OF PUBLIC HEALTH.

IN pursuance of the provisions of the *Health Act 1890*, I hereby give notice that I have specified Wednesday, the 18th November, 1903, as the day on or before which—

- (1) The council of each of the municipalities composing the North Yarra Group,
- (2) The council of each of the municipalities composing the Eastern Country Boroughs Group, and
- (3) The council of each of the municipalities composing the Western Shires Group, may nominate a member of one of the councils of its group respectively to represent such group on the Board of Public Health from and after the last day of the year 1903, when the term of office of the present representatives of the aforesaid groups expires.

Dated at Melbourne this 12th day of October, 1903.

THOS. BENT,  
Minister of Health.

#### Health Act 1890.

##### QUARANTINE GROUND FOR TREATMENT OF BONES, ETC.

IN pursuance of the provisions of clause 2 of the Regulations made under section 207 of the *Health Act 1890*, bearing date the 25th day of November, 1902, and of the amended Regulations bearing date the 12th day of May, 1903, relating to the removal of bones, bone-dust, or bone-meal to quarantine grounds, the Governor of the State of Victoria in Council has, by an Order made on the 13th day of October, 1903, approved the premises described hereunder as a Quarantine Ground for the purpose of carrying out the provisions of clause 2 (as amended) of the Regulations aforesaid, viz.:—

Premises known as the Milo Bacon Company's works, being allotments 6 and 7, section V., Goulburn-road, borough of Echua, county of Rodney, and occupied by Messrs. William George Boyle, James Thomas Stuart, and John William Williams, trading as "The Milo Bacon Company."

TH. BENT,  
Minister of Health.  
Department of Public Health,  
Melbourne, 13th October, 1903.

#### Stock Diseases Act 1890.

##### QUARANTINE DISTRICTS FOR STOCK.

WHEREAS, pursuant to the provisions of section 60 of the Regulations made under Part I. of the *Stock Diseases Act 1890* (54 Vict. No. 1141), and bearing date the 11th day of November, 1890, the lands hereinafter described have become Quarantine Districts until the determination and declaration of the Governor in Council relative thereto: It is hereby notified that the Governor of the State of Victoria in Council has, by Order made on the 13th day of October, 1903, declared the said lands to be Quarantine Districts in pursuance of section 61 of the Regulations aforesaid, viz.:—

##### Land occupied by F. Hunt, of Waiha.

One hundred and sixty-four acres one rood thirty perches, county of Benambra, parish of Burrowye, being allotment 74: Commencing at the south-west angle of the allotment; bounded thence easterly by allotments 75b and 75, and a line to the west boundary of allotment 73; thence northerly by that allotment and allotment 9 of section 1 to the road to Wodonga; and thence south-westerly by that road to the point of commencement.

##### Land occupied by the Hon. E. J. Crooke, M.L.C.

Allotments 13, 14, 15, 16, and 17, parish of Holey Plains, county of Buln Buln, comprising three hundred and nineteen acres two roods and twenty-seven perches, more or less.

J. W. TAVERNER,  
Minister of Agriculture.  
Department of Agriculture,  
Melbourne, 13th October, 1903.

##### COURTS OF PETTY SESSIONS AT MILDURA ALTERED.

THE Governor of the State of Victoria in Council has, by an Order made on the 13th day of October, 1903, appointed that the days and the hour for the holding of Courts of Petty Sessions at Mildura shall be—

Every Tuesday and Wednesday, at Ten o'clock a.m., in lieu of those heretofore appointed.

JNO. M. DAVIES,  
Solicitor-General.  
Crown Law Offices,  
Melbourne, 13th October, 1903.

**PERMISSION TO KEEP LIVE RABBITS FOR  
COURSING PURPOSES.**

**I**N pursuance of the provisions contained in section 29 of the *Fermin Destruction Act 1899*, the Governor of the State of Victoria in Council has, by an Order made on the 13th day of October, 1903, granted permission to W. O'Farrell, as Secretary of the Warrnambool Coursing Club, to keep live rabbits for coursing purposes at Jetty Flat, South Warrnambool.

**THOS. BRISBANE,**  
Clerk of the Executive Council.

At the Executive Council Chamber,  
Melbourne, the 13th October, 1903.

*Licensing Act 1890.*

**COBDEN LICENSING DISTRICT.—POLL OF  
ELECTORS.**

**P**URSUANT to the provisions of section 30 of the *Licensing Act 1890* (No. 1111), it is hereby notified that the Governor in Council has ordered a Poll of the Electors in the Cobden Licensing District to be taken by ballot, on Friday, the 23rd day of October next, to determine whether or not the existing number of Victuallers' Licences in that district shall be increased.

**J. MURRAY,**  
Chief Secretary.

Chief Secretary's Office,  
Melbourne, 25th August, 1903.

*Licensing Act 1890.*

**PENSHURST LICENSING DISTRICT.—POLL OF  
ELECTORS.**

**P**URSUANT to the provisions of section 30 of the *Licensing Act 1890* (No. 1111), it is hereby notified that the Governor in Council has ordered a Poll of the Electors in the Peshurst Licensing District to be taken by ballot, on Saturday, the 21st day of November next, to determine whether or not the existing number of Grocers' Licences in that district shall be increased.

**J. MURRAY,**  
Chief Secretary.

Chief Secretary's Office,  
Melbourne, 13th October, 1903.

**ORDER CONSTITUTING THE "BROOKSIDE"  
REFORMATORY SCHOOL REVOKED.**

**T**HE Governor of the State of Victoria in Council has, by an Order made on the 13th day of October, 1903, in pursuance of the provisions of section 318 of the *Crimes Act 1890* (54 Vict. No. 1079), revoked, as from the 26th September, 1903, the Order made on the 15th day of May, 1888, by which the house and premises, with their appurtenances, known as

"BROOKSIDE,"

and situate on Crown allotment No. 1, parish of Mindai, county of Grenville, were established as a

REFORMATORY SCHOOL

to be occupied by and used for females exclusively.

**J. MURRAY,**  
Chief Secretary.

Chief Secretary's Office,  
Melbourne, 13th October, 1903.

**SITTINGS OF THE SUPREME COURT FOR THE  
HEARING OF CRIMINAL TRIALS AND FOR THE  
TRIAL OF CAUSES.**

**I**T is hereby notified that the date for holding the Sittings of the Supreme Court for the hearing of Criminal Trials and for the Trial of Causes, at Benalla, has been postponed from Friday, the 16th October, 1903, to Friday, the 30th instant.

**M. BYRNE,**  
Secretary to the Law Department.

Crown Law Offices,  
Melbourne, 14th October, 1903.

**COMMISSIONERS UNDER THE OLD-AGE  
PENSIONS ACTS.**

**C**OMMISSIONERS under the Old-age Pensions Acts are hereby informed that no claim for a pension should be re-heard until the authority of the Treasurer or the Registrar has first been given; and when any cases are re-heard, it is desired that the notes of evidence should be forwarded to the Registrar of Old-age Pensions.

**M. BYRNE,**  
Secretary to the Law Department.

Crown Law Offices,  
Melbourne, 25th September, 1903.

**BOARD OF ADVICE ELECTION.**

**T**HE undermentioned persons have been declared by the Returning Officer to be duly elected as members of the Board of Advice for the North and Central Ridings of the Shire of Springfield, No. 235.

Dunlop, Joseph | Goodman, J. H.  
Scanlan, Bartholomew.

**C. W. JAMES,**  
Acting Secretary.

Education Department,  
13th October, 1903.

**PUBLIC HEALTH.**

Section 125 of Act No. 1098.

**I**N pursuance of the powers contained in the *Health Act 1890*, notice is hereby given that it appears to the Board of Public Health that the Shire of Upper Yarra is affected by the dangerous infectious or contagious disease diphtheria; and the said Board doth therefore hereby require all medical practitioners, deputy registrars, school teachers, and members of the police force residing in such shire, and the occupier or person in charge of any house in which any case of such disease may occur, to report such occurrence immediately on its coming to his or their knowledge, by letter, to the said Board and to the council of the said shire; and the said Board doth prescribe that such notification shall be in the form following (that is to say):—

To the Board of Public Health (or to the Council of the Shire of Upper Yarra).

I give notice that a case of diphtheria has occurred as under:—

Name and full address—

Sex—

Age—

Duration of illness—

Dated at this day of 190

Signature—

Dated at Melbourne, in the State of Victoria, this 14th day of October, 1903.

By order of the Board of Public Health,

**J. W. COLVILLE,**  
Secretary.

N.B.—Printed forms will be supplied, on application, to medical practitioners. Any person hereinbefore designated neglecting to send the above notice is liable (unless he can prove he was aware such case had already been reported) to a fine of Twenty pounds.

**PUBLIC HEALTH.**

Section 125 of Act No. 1098.

**I**N pursuance of the powers contained in the *Health Act 1890*, notice is hereby given that it appears to the Board of Public Health that the Cities of Collingwood, Fitzroy, Footscray, Hawthorn, Melbourne, Prahran, Richmond, South Melbourne, and St. Kilda; the Towns of Brighton, Brunswick, Caulfield, Essendon, Malvern, Northcote, North Melbourne, Port Melbourne, and Williamstown; the Boroughs of Flemington and Kensington, Kew, and Oakleigh; and the Shires of Camberwell and Boroondara, Coburg, and Preston are affected by the dangerous infectious or contagious disease pulmonary tuberculosis; and the said Board doth therefore hereby require all medical practitioners, deputy registrars, school teachers, and members of the police force residing therein respectively, and the occupier or person in charge of any house in which any case of such disease may occur, to report such occurrence immediately on its coming to his or their knowledge, by letter, to the said Board and to the council of the municipality in which such house is situated; and the said Board doth prescribe that such notification shall be in the form following (that is to say):—

To the Board of Public Health (or to the Council of )

I give notice that a case of pulmonary tuberculosis has occurred as under:—

Name and full address—

Sex—

Age—

Duration of illness—

Dated at this day of 190

Signature—

Dated at Melbourne, in the State of Victoria, this 14th day of October, 1903,

By order of the Board of Public Health,

**J. W. COLVILLE,**  
Secretary.

N.B.—Printed forms will be supplied, on application, to medical practitioners. Any person hereinbefore designated neglecting to send the above notice is liable (unless he can prove he was aware such case had already been reported) to a fine of Twenty pounds.

*Gold Buyers Act 1901.*

**L**IST of Gold Buyers' Licences issued at the Revenue and Pay Office, at Ballarat, during the week ended 10th October, 1903.

Name, Occupation, Address, Date of Issue, Court of Petty Sessions at which Certificate was granted.

BALLARAT.

Dickson, Chas., Manager, E. S. and A. Bank, Ballarat, 8th October, 1903, Ballarat.

**H. W. MEAKIN,**  
Under Treasurer of Victoria.

The Treasury,  
Melbourne, 16th October, 1903.

## AUCTIONEERS' LICENCES.—AUCTION SALES ACTS.

**L**IST of Auctioneers' General Licence issued and transferred at the undermentioned Revenue and Pay Offices during the month of September, 1903.

*Issued.*

BALLARAT.

McConnell, Walter R.

BRIGHT.

Wensley, Jeffrey.

*Transferred.*

MELBOURNE.

From Hutton, William G., to Campbell, Archibald.

H. W. MEAKIN,  
Under Treasurer of Victoria.

The Treasury,  
Melbourne, 17th October, 1903.

## Companies Act 1890.

**I** HEREBY certify that Bakers Automatic Combination Thread Winder and Shuttle Filler Company Limited has been this day registered by me, and notify that the said company is incorporated and is limited by shares.

Dated this 13th day of October, 1903.

EDWARD BARRETT,  
Deputy Registrar-General.

Registrar-General's Office,  
Melbourne.

## Factories and Shops Acts.

**I**N compliance with an application in writing under the provisions of the Factories and Shops Acts, and after due inquiry, I, the responsible Minister for the time being administering the Factories and Shops Acts, do hereby suspend the operation of the first clause of section 30 of the *Factories and Shops Act 1890*, as re-enacted by the *Factories and Shops Act 1896*, in the

FACTORY OR WORK-ROOMS OF MISS HELEN BALL, DRESSMAKER,  
THE BLOCK, ELIZABETH-STREET, MELBOURNE,

for a period of four weeks from the 13th October, 1903, upon the following express conditions, that is to say:—

1. That no person or persons shall employ in the said factory or work-rooms more than five females for more than forty-eight hours in any one week, and that the said five females shall not be employed for more than fifty-seven hours in any one week, nor for more than eleven hours in any one day, in preparing or manufacturing articles for trade or sale.
2. That each female so employed shall receive not less than Eight shillings per week for each week during which she works overtime, and, in addition, each wage-worker shall be paid for such overtime at the rate of time and a half; and each piece-worker shall be paid Threepence per hour for overtime in addition to ordinary earnings by piece-work.
3. That each female so employed shall receive Sixpence tea money each evening she works overtime.
4. That none of such females shall be so employed for more than forty-eight hours in any one week without their consent.
5. That a copy of this Order be kept conspicuously and continually posted in such factory or work-rooms for the information of all concerned.

Given under my hand, at Melbourne, the 14th day of October, 1903.

J. MURRAY,  
Minister of Labour.

## Factories and Shops Acts.

**I**N compliance with an application in writing under the provisions of the Factories and Shops Acts, and after due inquiry, I, the responsible Minister for the time being administering the Factories and Shops Acts, do hereby suspend the operation of the first clause of section 30 of the *Factories and Shops Act 1890*, as re-enacted by the *Factories and Shops Act 1896*, in the

FACTORY OR WORK-ROOMS OF MESSRS. CRAMOND AND DICKSON,  
TAILORING AND DRESSMAKING WORK-ROOMS, TIMOR-STREET,  
WARRNAMBOOL.

for a period of eight weeks from the 8th October, 1903, upon the following express conditions, that is to say:—

1. That no person or persons shall employ in the said factory or work-rooms more than forty-five females for more than forty-eight hours in any one week, and that the said forty-five females shall not be employed for more than fifty-seven hours in any one week, nor for more than eleven hours in any one day, in preparing or manufacturing articles for trade or sale.

2. That each female so employed shall receive not less than Eight shillings per week for each week during which she works overtime, and, in addition, each wage-worker shall be paid for such overtime at the rate of time and a half; and each piece-worker shall be paid Threepence per hour for overtime in addition to ordinary earnings by piece-work.
3. That each female so employed shall receive Sixpence tea money each evening she works overtime.
4. That none of such females shall be so employed for more than forty-eight hours in any one week without their consent.
5. That a copy of this Order be kept conspicuously and continually posted in such factory or work-rooms for the information of all concerned.

Given under my hand, at Melbourne, the 14th day of October, 1903.

J. MURRAY,  
Minister of Labour.

## Factories and Shops Acts.

**I**N compliance with an application in writing under the provisions of the Factories and Shops Acts, and after due inquiry, I, the responsible Minister for the time being administering the Factories and Shops Acts, do hereby suspend the operation of the first clause of section 30 of the *Factories and Shops Act 1890*, as re-enacted by the *Factories and Shops Act 1896*, in the

FACTORY OR WORK-ROOMS OF MR. JAMES THELWELL, TAILOR,  
254 COLLINS-STREET, MELBOURNE,

for a period of two weeks from the 15th October, 1903, upon the following express conditions, that is to say:—

1. That no person or persons shall employ in the said factory or work-rooms more than six females for more than forty-eight hours in any one week, and that the said six females shall not be employed for more than fifty-six hours in any one week, nor for more than eleven hours in any one day, in preparing or manufacturing articles for trade or sale.
2. That each female so employed shall receive not less than Eight shillings per week for each week during which she works overtime, and, in addition, each wage-worker shall be paid for such overtime at the rate of time and a half; and each piece-worker shall be paid Threepence per hour for overtime in addition to ordinary earnings by piece-work.
3. That each female so employed shall receive Sixpence tea money each evening she works overtime.
4. That none of such females shall be so employed for more than forty-eight hours in any one week without their consent.
5. That a copy of this Order be kept conspicuously and continually posted in such factory or work-rooms for the information of all concerned.

Given under my hand, at Melbourne, the 20th day of October, 1903.

J. MURRAY,  
Minister of Labour.

## Factories and Shops Acts.

**I**N compliance with an application in writing under the provisions of the Factories and Shops Acts, and after due inquiry, I, the responsible Minister for the time being administering the Factories and Shops Acts, do hereby suspend the operation of the first clause of section 30 of the *Factories and Shops Act 1890*, as re-enacted by the *Factories and Shops Act 1896*, in the

FACTORY OR WORK-ROOMS OF MRS. A. McALLISTER, DRESSMAKER,  
BOURKE AND WILLS CHAMBERS, COLLINS-STREET,  
MELBOURNE,

for a period of two weeks from the 19th October, 1903, upon the following express conditions, that is to say:—

1. That no person or persons shall employ in the said factory or work-rooms more than twenty females for more than forty-eight hours in any one week, and that the said twenty females shall not be employed for more than fifty-seven hours in any one week, nor for more than eleven hours in any one day, in preparing or manufacturing articles for trade or sale.
2. That each female so employed shall receive not less than Eight shillings per week for each week during which she works overtime, and, in addition, each wage-worker shall be paid for such overtime at the rate of time and a half; and each piece-worker shall be paid Threepence per hour for overtime in addition to ordinary earnings by piece-work.
3. That each female so employed shall receive Sixpence tea money each evening she works overtime.
4. That none of such females shall be so employed for more than forty-eight hours in any one week without their consent.
5. That a copy of this Order be kept conspicuously and continually posted in such factory or work-rooms for the information of all concerned.

Given under my hand, at Melbourne, the 20th day of October, 1903.

J. MURRAY,  
Minister of Labour.

## Factories and Shops Acts.

IN compliance with an application in writing under the provisions of the Factories and Shops Acts, and after due inquiry, I, the responsible Minister for the time being administering the Factories and Shops Acts, do hereby suspend the operation of the first clause of section 30 of the *Factories and Shops Act 1890*, as re-enacted by the *Factories and Shops Act 1896*, in the

FACTORY OR WORK-ROOMS OF MRS. E. RICHARDS, DRESSMAKER, 129 FITZROY-STREET, ST. KILDA,

for a period of three weeks from the 13th October, 1903, upon the following express conditions, that is to say:—

1. That no person or persons shall employ in the said factory or work-rooms more than nine females for more than forty-eight hours in any one week, and that the said nine females shall not be employed for more than fifty-seven hours in any one week, nor for more than eleven hours in any one day, in preparing or manufacturing articles for trade or sale.
2. That each female so employed shall receive not less than Eight shillings per week for each week during which she works overtime, and, in addition, each wage-worker shall be paid for such overtime at the rate of time and a half; and each piece-worker shall be paid Threepence per hour for overtime in addition to ordinary earnings by piece-work.
3. That each female so employed shall receive Sixpence tea money each evening she works overtime.
4. That none of such females shall be so employed for more than forty-eight hours in any one week without their consent.
2. That a copy of this Order be kept conspicuously and continually posted in such factory or work-rooms for the information of all concerned.

Given under my hand, at Melbourne, the 15th day of October, 1903.

J. MURRAY,  
Minister of Labour.

## Factories and Shops Acts.

IN compliance with an application in writing under the provisions of the Factories and Shops Acts, and after due inquiry, I, the responsible Minister for the time being administering the Factories and Shops Acts, do hereby suspend the operation of the first clause of section 30 of the *Factories and Shops Act 1890*, as re-enacted by the *Factories and Shops Act 1896*, in the

FACTORY OR WORK-ROOMS OF MR. W. TAYLOR, DRESSMAKING WORK-ROOM, 79-83 CHAPPEL-STREET, PRAHRAN,

for a period of three weeks from the 19th October, 1903, upon the following express conditions, that is to say:—

1. That no person or persons shall employ in the said factory or work-rooms more than ten females for more than forty-eight hours in any one week, and that the said ten females shall not be employed for more than fifty-four hours in any one week, nor for more than eleven hours in any one day, in preparing or manufacturing articles for trade or sale.
2. That each female so employed shall receive not less than Eight shillings per week for each week during which she works overtime, and, in addition, each wage-worker shall be paid for such overtime at the rate of time and a half; and each piece-worker shall be paid Threepence per hour for overtime in addition to ordinary earnings by piece-work.
3. That each female so employed shall receive Sixpence tea money each evening she works overtime.
4. That none of such females shall be so employed for more than forty-eight hours in any one week without their consent.
5. That a copy of this Order be kept conspicuously and continually posted in such factory or work-rooms for the information of all concerned.

Given under my hand, at Melbourne, the 15th day of October, 1903.

J. MURRAY,  
Minister of Labour.

## Factories and Shops Acts.

IN compliance with an application in writing under the provisions of the Factories and Shops Acts, and after due inquiry, I, the responsible Minister for the time being administering the Factories and Shops Acts, do hereby suspend the operation of the first clause of section 30 of the *Factories and Shops Act 1890*, as re-enacted by the *Factories and Shops Act 1896*, in the

FACTORY OR WORK-ROOMS OF THE DON CASH TRADING COMPANY, BLOUSE AND SKIRT DEPARTMENTS, 110 SACKVILLE-STREET, COLLINGWOOD,

for a period of eight weeks from the 13th October, 1903, upon the following express conditions, that is to say:—

1. That no person or persons shall employ in the said factory or work-rooms more than thirty females for more than forty-eight hours in any one week, and that the said thirty females shall not be employed for more than fifty-seven hours in any one week, nor for more than eleven hours in any one day, in preparing or manufacturing articles for trade or sale.

2. That each female so employed shall receive not less than Eight shillings per week for each week during which she works overtime, and, in addition, each wage-worker shall be paid for such overtime at the rate of time and a half; and each piece-worker shall be paid Threepence per hour for overtime in addition to ordinary earnings by piece-work.
3. That each female so employed shall receive Sixpence tea money each evening she works overtime.
4. That none of such females shall be so employed for more than forty-eight hours in any one week without their consent.
5. That a copy of this Order be kept conspicuously and continually posted in such factory or work-rooms for the information of all concerned.

Given under my hand, at Melbourne, the 15th day of October, 1903.

J. MURRAY,  
Minister of Labour.

## Factories and Shops Acts.

IN compliance with an application in writing under the provisions of the Factories and Shops Acts, and after due inquiry, I, the responsible Minister for the time being administering the Factories and Shops Acts, do hereby suspend the operation of the first clause of section 30 of the *Factories and Shops Act 1890*, as re-enacted by the *Factories and Shops Act 1896*, in the

FACTORY OR WORK-ROOMS OF MESSRS. C. J. LANE AND CO., TAILORING AND DRESSMAKING WORK-ROOMS, 256 COLLINS-STREET, MELBOURNE,

for a period of three weeks from the 13th October, 1903, upon the following express conditions, that is to say:—

1. That no person or persons shall employ in the said factory or work-rooms more than twenty females for more than forty-eight hours in any one week, and that the said twenty females shall not be employed for more than fifty-eight hours in any one week, nor for more than eleven hours in any one day, in preparing or manufacturing articles for trade or sale.
2. That each female so employed shall receive not less than Eight shillings per week for each week during which she works overtime, and, in addition, each wage-worker shall be paid for such overtime at the rate of time and a half; and each piece-worker shall be paid Threepence per hour for overtime in addition to ordinary earnings by piece-work.
3. That each female so employed shall receive Sixpence tea money each evening she works overtime.
4. That none of such females shall be so employed for more than forty-eight hours in any one week without their consent.
5. That a copy of this Order be kept conspicuously and continually posted in such factory or work-rooms for the information of all concerned.

Given under my hand, at Melbourne, the 15th day of October, 1903.

J. MURRAY,  
Minister of Labour.

## Factories and Shops Acts.

IN compliance with an application in writing under the provisions of the Factories and Shops Acts, and after due inquiry, I, the responsible Minister for the time being administering the Factories and Shops Acts, do hereby suspend the operation of the first clause of section 30 of the *Factories and Shops Act 1890*, as re-enacted by the *Factories and Shops Act 1896*, in the

FACTORY OR WORK-ROOMS OF MESSRS. J. H. HOOPER AND CO., BLOUSE AND UNDERCLOTHING MANUFACTURERS, NICHOLSON-STREET, FOOTSCRAY,

for a period of eight weeks from the 14th October 1903, upon the following express conditions, that is to say:—

1. That no person or persons shall employ in the said factory or work-rooms more than thirty females or more than one boy under the age of sixteen years for more than forty-eight hours in any one week, and that the said thirty females and one boy under the age of sixteen years shall not be employed for more than fifty-seven hours in any one week, nor for more than three hours beyond the ordinary working hours, in any one day, in preparing or manufacturing articles for trade or sale.
2. That every boy under the age of sixteen years and every female so employed shall receive not less than Eight shillings per week for each week during which he or she works overtime, and, in addition, each wage-worker shall be paid for such overtime at the rate of time and a half; and each piece-worker shall be paid Threepence per hour for overtime in addition to ordinary earnings by piece-work.
3. That every boy under the age of sixteen years and every female shall receive Sixpence tea money each evening he or she works overtime.
4. That none of such females or boys shall be so employed for more than forty-eight hours in any one week without their consent.
5. That a copy of this Order be kept conspicuously and continuously posted in such factory or work-room for the information of all concerned.

Given under my hand, at Melbourne, the 15th day of October, 1903.

J. MURRAY,  
Minister of Labour.



## VICTORIA.—ARRIVALS BY SEA.

**R**ETURN showing the Number of Persons who arrived in the State of Victoria by Sea during the Month of August, 1903.

Port of Arrival, &c.			Place of Departure.												Total Souls.
			New South Wales.	Queensland.	South Australia.	West Australia.	Tasmania.	New Zealand.	South Seas.	Total from the Neighbouring States.	The United Kingdom.	South Africa.	Other British Dominions.	Foreign Ports.	
MELBOURNE.															
65 and over	...	Males	3	...	...	...	7	...	...	10	2	...	...	1	13
		Females	1	...	...	...	...	...	...	1	...	...	...	...	3
45 and under 65	...	Males	65	21	12	16	75	20	...	209	13	5	10	7	244
		Females	32	6	1	3	24	7	...	73	6	2	1	3	85
25 and under 45	...	Males	356	90	77	103	371	125	...	1,212	47	58	30	8	1,355
		Females	173	47	30	84	141	39	...	514	38	13	3	2	570
15 and under 25	...	Males	63	13	13	33	79	31	...	232	10	3	3	1	249
		Females	77	21	17	23	64	18	...	220	10	3	...	...	233
5 and under 15	...	Males	25	12	7	8	26	6	...	84	4	...	...	...	88
		Females	18	7	1	10	33	5	...	74	7	6	...	...	87
1 and under 5	...	Males	5	2	3	7	9	5	...	31	2	...	...	2	33
		Females	13	5	3	10	8	2	...	41	2	...	...	...	43
Infants, under 1	...	Males	3	1	1	3	13	1	...	22	...	...	...	...	22
		Females	6	1	3	2	6	...	...	18	...	...	...	...	18
Totals	...		840	226	168	322	856	259	...	2,741	143	90	47	24	3,045

Immigration Office,  
Melbourne, 14th October, 1903.

C. W. MACLEAN,  
Immigration Agent.

## VICTORIA.—DEPARTURES BY SEA.

**R**ETURN showing the Number of Persons who departed from the State of Victoria by Sea during the Month of August, 1903.

Port of Departure, &c.			Place of Destination.											Total Souls.	
			New South Wales.	Queensland.	South Australia.	West Australia.	Tasmania.	New Zealand.	South Seas.	Total to the Neighbouring States.	The United Kingdom.	South Africa.	Other British Dominions.		Foreign Ports.
MELBOURNE.															
65 and over	...	Males	26	6	...	1	9	...	...	42	1	...	...	...	43
	...	Females	14	1	...	2	1	...	...	18	...	...	...	...	18
45 and under 65	...	Males	103	17	11	32	76	15	...	254	9	33	12	6	314
	...	Females	49	9	2	25	37	8	...	130	3	3	...	1	137
25 and under 45	...	Males	372	71	81	385	180	76	...	1,165	35	205	18	12	1,435
	...	Females	223	48	20	178	83	32	...	592	27	37	4	5	665
15 and under 25	...	Males	117	35	10	55	56	18	...	291	4	63	5	3	366
	...	Females	89	25	20	108	40	16	...	298	6	13	...	1	318
5 and under 15	...	Males	46	8	4	29	15	20	...	122	5	21	...	1	149
	...	Females	37	9	7	43	11	4	...	111	3	25	...	...	139
1 and under 5	...	Males	26	3	2	9	9	1	...	50	2	5	...	...	57
	...	Females	35	7	1	16	12	3	...	74	4	2	...	...	80
Infants, under 1	...	Males	2	...	1	14	...	4	...	21	2	3	...	...	26
	...	Females	10	...	1	10	1	1	...	23	1	4	...	...	28
Totals	...	...	1,154	239	160	907	533	198	1	3,191	102	414	39	29	3,775

Immigration Office,  
Melbourne, 14th October, 1903.

C. W. MACLEAN,  
Immigration Agent.

October 21, 1903.

3382

## MINING LEASES DECLARED VOID.

It is hereby notified that the undermentioned Leases have been declared void:—

District.	Division.	No. of Lease.	Date of Lease.	Lessees.	Area.	Locality.
					A. R. P.	
Gold Mining Leases.						
Ararat	Stawell	1259	14th Aug., 1893	D. Davies	3 3 27	Parish of Stawell
"	"	1560	15th Aug., 1898	A. G. Gough	14 0 25	"
"	Raglan	1710	4th Feb., 1901	A. Ansaldo	79 1 28	Parishes of "Raglan and Beaufort
"	Ararat	1865	5th Feb., 1903	T. J. Williams	43 1 0	Parish of Moyston
"	Raglan	1871	5th Feb., 1903	D. Cochrane	18 1 23	Parish of Raglan
Ballaarat	Smythe's Creek	3214	15th Aug., 1898	W. D. Thompson	22 1 26	Parish of Wallinduc
"	"	4038	8th Feb., 1900	W. Bell	7 3 11	Parish of Commercialghip
"	"	5213	4th Feb., 1902	W. C. Pollard	31 1 20	Parish of Carngham
Beechworth	Goulburn (Alexandra)	4081	31st Dec., 1897	D. M. McLeish	19 2 31	Parish of Yea
"	Buckland	4681	4th Dec., 1899	W. Jeffrey and J. Williams	17 0 6	Parish of Panbulla
"	Goulburn (Jamieson)	5290	5th Feb., 1903	C. T. Lloyd	42 3 24	Parish of Warrambat
"	Goulburn (Alexandra)	5347	17th June, 1903	H. W. Alston	32 1 36	Parish of Maintongoon
Castlemaine	Castlemaine	5021*	8th Jan., 1902	W. Aberdeen	12 0 11	Parish of Castlemaine
"	"	5082	4th Feb., 1902	W. Allan	18 1 21	"
"	"	5096	4th Feb., 1902	G. H. Clark	27 2 9	Parishes of "Castlemaine and Faraday
Gippsland	Stringer's Creek	3861	8th July, 1902	Great Walhalla G. M. Coy. N. L.	105 1 9	Parish of Walhalla
"	"	3865	8th Aug., 1902	W. Martin	27 0 6	Parish of Toombon
"	Mitchell's River	3905*	5th Feb., 1903	The Governor-General Mines and Investment Combine N. L.	32 1 16	Parish of Yambulla
"	"	3919	5th Feb., 1903	D. M. Morrison	44 3 3	Parish of Boonderoot
"	"	3951	25th Aug., 1903	H. Jorgensen	26 2 10	Parish of Koomberar
"	"	3952	25th Aug., 1903	H. Jorgensen	47 1 0	"
Maryborough	Wedderburne	3853	17th Aug., 1897	S. H. Smith	11 3 26	Parish of Wedderburne
Bendigo	Sandhurst	6885*	27th Feb., 1897	Ellesmere Consolidated G. M. Coy. N. L.	14 2 27	Parish of Axedale
"	Heathcote	7681	5th Feb., 1903	C. E. B. Farnbach	47 3 22	Parishes of Redcastle and Cherrington
"	Rushworth	7688	12th May, 1903	D. E. O'Doherty	71 3 23	Parish of Waranga
Lease of Private Property.						
Ballaarat	Smythe's Creek	3063	27th July, 1896	G. H. Stanbrook and T. Carr	4 0 0	Parish of Corindhap
Mineral Leases.						
Gippsland	Omeo	1911	4th Oct., 1897	T. J. Henley	56 0 3	Parish of Woongulmerang East
"	"	1913	4th Oct., 1897	C. Quin	91 1 20	"
"	"	1914	19th Oct., 1897	J. E. Gard	84 3 1	"
"	"	1953	20th Jan., 1898	P. Day	53 2 11	"
Beechworth	Mitta Mitta	1992	31st July, 1899	E. E. Spargo	47 3 20	Parish of Magorra
"	"	2090	30th July, 1900	E. E. Spargo	54 2 30	"
"	"	2095	30th July, 1900	Granite Mount Associated G. Mines (Victoria) Ltd.	45 0 10	"
"	"	2096	30th July, 1900	Granite Mount Associated G. Mines (Victoria) Ltd.	34 2 27	"
"	"	2126	17th June, 1901	B. Spargo	53 2 21	"
"	Indigo (Chiltern)	2314	13th July, 1903	W. Martin	504 2 32	Parish of Eldorado

\* The applicant for forfeiture will be granted a new lease under section 36 of Act 1514.

Office of Mines, Melbourne.

W. R. ANDERSON,  
Secretary for Mines.

## GOLD MINING LEASE.

THE undermentioned Mining Lease has been recently issued, and is now awaiting execution by the lessees. If the lease be not executed by the 14th prox. it will be liable to forfeiture.

District.	Division.	No. of Lease.	Date of Lease.	Term (No. of Years).	Lessee.	Area.	Annual Rent.	Fee.	Payable to Receiver at—
						A. R. P.	£ s. d.	£	
Beechworth	Buckland	5289	25.9.03	15	Pearson W. Tewksbury and Hy. C. Tulloch	25 1 0	3 5 0	1	Bright

Office of Mines, Melbourne.

E. H. CAMERON,  
Minister of Mines.

*Marriage Act 1898.*

## MINISTERS OF RELIGION REGISTERED TO CELEBRATE MARRIAGES IN VICTORIA.

IT is hereby notified that, in pursuance of the provisions of the *Marriage Act 1898* (62 Vict. No. 1582, sec. 12), the undermentioned officiating ministers of religion have been registered at this office for the celebration of marriages in Victoria:—

No. in Register.	Name.	Designation.	Denomination.	Residence.	Date of Registration.
4055	Rev. Samuel Hector Ferguson ...	Minister ...	Independent Presbyterian	Knowles-street, Northcote South	25th September, 1903
4056	Rev. Hugh Kelly ...	"	Presbyterian ...	St. Andrew's Manso, Rath-down-street, Carlton	25th September, 1903
4057	Rev. George Percival Rees ...	"	Baptist ...	Main-street, Bacchus Marsh	25th September, 1903
4058	Rev. William Perry French Morris	Priest ...	Church of England	St. James' Rectory, Little Collins-street, Melbourne	9th October, 1903
4059	Pastor Herbert-James Wiltshire	Minister ...	Free Christian Church	25 Hoddle-street, Richmond	9th October, 1903
4060	Rev. Friedrich Wilhelm Basedow	"	Evangelical Lutheran of the Victorian Synod	Murtoa ...	9th October, 1903

Office of the Government Statist,  
Melbourne, 13th October, 1903.

RICH'D. N. D. TREACEY,  
Assistant Government Statist.

## ORDERS IN COUNCIL.—(Series 1903-4.)

Serial No.	Purpose and Particulars.	Amount.	Name for Approval.	Charged against Vote or Fund.	Authority.
1607	MINES— Repairs to two Tangye boilers, at £70 5s. each	£ s. d. 140 10 0	Johnson and Sons Propy. Ltd.	Loan ...	Approved by the Governor in Council the 13th October, 1903. Thos. Brisbane, Clerk of the Executive Council.
1608	WATER SUPPLY— Extras on contract for Jeparit Weir (No. 1353 of <i>Government Gazette</i> , 1902, p. 4776)	456 7 0	J. H. Gamble ...	Ditto ...	
1609	Extras on contract for 18-in. steel pipes used on the Long Lake Scheme (No. 1355 of <i>Government Gazette</i> , 1902, p. 4776)	89 4 5	Mephan Ferguson ...	Ditto ...	
1610	Extras on contract for the Long Lake Scheme Pumping Plant (No. 1352 of <i>Government Gazette</i> , 1902, p. 4776)	51 2 6	Thompson and Co.	Ditto ...	

Melbourne, 21st October, 1903.

## CONTRACTS ACCEPTED.—(Series 1903-4.)

Serial No.	Purpose, No. of Tenders, and Particulars of Contract.	Amount.	Name of Contractor.	Charge against Vote or Fund.	Authorized according to Regulations on the date stated.
1611	VICTORIAN RAILWAYS— Painting, &c., of cars, at rates (not publicly advertised). Deposit, £3	Rates as per annex	J. Dignam and party	Working Expenses, Locomotive	R. G. Kent, Secretary, by order of the Victorian Railways Commissioners. 19.10.1903.
1612	(4)—Building the bodies of four (4) Bn cars. Deposit, £3	£ s. d. 486 0 0	A. Herbert and party	Act 1805/41 ...	
1613	VICTORIAN WATER SUPPLY— (3)—Supply of firewood for the Maldon Pumping Station, at rates	4s. 6d. ton	J. J. Hopkins ...	Division 70, Subdivision 1. Coliban Works	E. H. Cameron. 28.9.1903.

Melbourne, 21st October, 1903.

October 21, 1903.

3384

## ANNEX TO CONTRACT NO. 1611.

J. Dignam and party.

## Schedule.

No. of Item.	Description of Work.	Rate per Car or Item.
	Cleaning off, painting, lining, transfers, varnishing, outside and inside complete, for the following cars and vans, as specified:—	£ s. d.
1.	AA Cars (5 Compartments) ... ..	11 10 0
1A	AV Cars ... ..	15 0 0
2	AA, BB, and AAAB Cars (7 Compartments) ... ..	12 0 0
2A	BV Cars ... ..	15 0 0
3	ADAD Car and Van ... ..	11 10 0
3A	ABC Cars ... ..	15 0 0
4	A Cars ... ..	4 15 0
4A	BB and ABAB ... ..	13 0 0
5	A.1 Cars ... ..	4 15 0
5A	BDDB Cars ... ..	13 0 0
6	AB Cars ... ..	4 15 0
6A	AC Cars ... ..	13 0 0
7	B Cars ... ..	4 15 0
7A	D Vans ... ..	2 15 0
	Sundry work as ordered—	
	Outside Work.	
8	Facing down all over and cleaning off, AA, AC, BB, ABAB, ADDB cars, as specified ... ..	0 17 0
9	Facing down all over and cleaning off, AV, BV, ABC, and 50 feet, BB, ABAB, BDDB cars, as specified ... ..	0 18 6
10	Facing down all over and cleaning off, A, B, AB, AD, BD, and ABD cars, and D vans, as specified ... ..	0 7 6
11	Stopping all over, AA, AC, BB, ABAB, ADAD, per car, as specified ... ..	0 6 0
12	Stopping all over, AV, BV, ABC, and 50 feet, BB, ABAB, BDDB, per car, as specified ... ..	0 7 6
13	Stopping all over, A, B, D, AB, AD, BD, and ABD, per car or van, as specified ... ..	0 5 0
14	Painting, at per coat, per car, items AA, AC, BB, ABAB, ADAD cars ... ..	0 10 0
15	Painting, at per coat, per car, items AV, BV, ABC, and 50 feet, BB, ABAB, BDDB cars ... ..	0 11 0
16	Painting, at per coat, per car or van, items A, B, D, AB, AD, BD, and ABD cars ... ..	0 5 0
17	Varnishing all over, at per coat, per car, AA, AC, BB, ABAB, and ADAD cars ... ..	0 12 0
18	Varnishing all over, at per coat, per car or van, A, B, D, AB, AD, BD, and ABD cars ... ..	0 6 0
19	Flatting varnish after first coat, per car, AA, AC, BB, ABAB, and ADAD cars ... ..	0 7 0
20	Flatting varnish after first coat, per car, AV, BV, ABC, BB, ABAB, and BDDB cars ... ..	0 7 6
21	Flatting varnish after first coat, per car, A, B, AB, AD, BD, and ABD cars ... ..	0 3 6
22	Lining all over, per car, AA, AC, BB, ABAB, and ADAD cars ... ..	0 15 0
23	Lining all over, per car, AV, BV, ABC, and 50 feet, BB, ABAB, and BDDB cars ... ..	0 15 0
24	Lining all over, per car or van, A, B, D, AB, AD, BD, and ABD cars ... ..	0 7 6
25	Transfers, per car, AA, AC, BB, ABAB, and ADAD, AV, BV, ABC, and 50 feet, ABAB, BB, and BDDB cars ... ..	0 7 0
26	Transfers, per car, A, B, AB, AD, BD, and ABD cars ... ..	0 3 6
27	Roof (white), at per coat, per car, AA, AC, BB, ABAB, and ADAD cars ... ..	0 4 0
28	Roof (white), at per coat, per car or van, A, B, D, AB, AD, BD, and ABD cars, 8s. per coat extra to be paid for painting iron roofs ... ..	0 2 6
29	Cleaning handles, lights, &c., blacking handrails, per car, AA, AC, BB, ABAB, and ADAD cars ... ..	0 10 0
30	Cleaning handles, lights, &c., blacking handrails, per car or van, A, B, D, AB, AD, BD, and ABD cars ... ..	0 5 0
31	Painting wheels, springs, boxes, undergear, stepboards, chains, &c., per car, AA, AC, BB, ABAB, and ADAD cars ... ..	0 6 0
32	Painting wheels, springs, boxes, undergear, stepboards, chains, &c., per car or van, A, B, D, AB, AD, BD, and ABD cars ... ..	0 3 6
	Inside Work.	
33	Painting ceiling, at per coat, per car, AA, AC, BB, ABAB, ADAD, AV, BV, ABC, and 50 feet, ABAB, BB, BDDB cars, borders to be painted white as well as ceiling ... ..	0 6 0
34	Painting ceiling, at per coat, per car or van, A, B, D, AB, AD, BD, and ABD cars ... ..	0 4 6
35	Varnishing, at per coat, per car, AA, BB, ABAB, and ADAD cars ... ..	0 15 0
36	Varnishing, at per coat, per car, AV, BV, and ABC cars ... ..	2 0 0
37	Varnishing all over, at per coat, per car, AC car ... ..	1 10 0
38	Varnishing, at per coat, per car, 50 feet, BB, BDDB, and ABAB cars ... ..	1 5 0
39	Varnishing, at per coat, per car, A, B, AB, AD, BD, and ABD cars ... ..	0 7 6
40	Painting from seat downwards, and floor, at per car, AA, AC, BB, ABAB, and ADAD cars ... ..	0 3 0
41	Painting from seat downwards, and floor, at per car, AV, BV, ABC, and 50 feet, BB, ABAB, and BDDB cars ... ..	0 3 6
42	Painting from seat downwards, and floor, at per car, A, B, AB, AD, BD, and ABD cars ... ..	0 3 0
43	Painting and varnishing sash frames, three coats, at per sash frame, AA, BB, ABAB, ADAD, AC, AV, BV, ABC, and 50 feet, ABAB, BB, and BDDB cars ... ..	0 0 3
44	Painting and varnishing sash frames, three coats, at per sash frame, A, B, AB, AD, BD, and ABD cars. (D vans only two coats) ... ..	0 0 3
45	Washing louvres, at per pair, AA, BB, ABAB, ADAD, AC, AV, BV, ABC, and 50 feet, ABAB, BB, and BDDB cars ... ..	0 0 3
46	Washing louvres, at per pair, A, B, AB, AD, BD, and ABD cars ... ..	0 0 3
47	Painting and varnishing louvres, at per coat, per pair, AA, BB, ABAB, ADAD, AC, AV, BV, ABC, and 50 feet, ABAB, BB, and BDDB cars ... ..	0 0 3
48	Painting and varnishing louvres, at per coat, per pair, A, B, AB, AD, BD, and ABD cars ... ..	0 0 3
49	Washing and cleaning inside, at per car, AA, BB, ABAB, and ADAD cars ... ..	0 15 0
50	Washing and cleaning inside, at per car, 50 feet, BB, ABAB, and BDDB cars ... ..	1 5 0
51	Washing and cleaning inside, at per car, A, B, AB, AD, BD, and ABD cars ... ..	0 5 0
52	Window sills, three coats, at per car, AA, BB, ABAB, and ADAD cars ... ..	0 2 6
53	Window sills, three coats, at per car, AV, BV, ABC, and 50 feet, BB, ABAB, and BDDB cars ... ..	0 4 0
54	Painting lincrusta panels, at per coat, per car, AA, AC, BB, ABAB, and ADAD cars ... ..	0 4 6
55	Lincrusta panels, padded buff, per car, AA, AC, BB, ABAB, and ADAD cars ... ..	0 4 0
56	Writing numbers and letters when transfers are not procurable, at per number or letter, AA, AC, BB, ABAB, ADAD, AV, BV, ABC, and 50 feet, ABAB, BB, and BDDB cars ... ..	0 0 3
57	Writing numbers and letters in black and gold when transfers are not procurable, at per number or letter, A, B, AB, AD, BD, and ABD cars, and D vans ... ..	0 0 2
58	Painting van compartment, ADAD, two coats of buff, stopped, and one coat of staining if required, at per car ... ..	0 12 0
59	Painting sides, ends, and floor, at per coat, per D van ... ..	0 5 0
60	Washing and cleaning inside with hair and pumice dust ready for varnishing, including glass frames, sliding and swing doors, and all other interior woodwork that has been varnished, AV, BV, and ABC cars ... ..	2 0 0
61	Washing and cleaning inside with hair and pumice dust ready for varnishing, including glass frames, sliding and swing doors, and all other interior woodwork that has been varnished, AC cars ... ..	1 10 0
62	Painting and graining W.C. risers, check strap, barrels, filter piping, nuts, &c., AV, BV, ABC, and AC cars ... ..	0 3 0

## Schedule—continued.

No. of Item.	Description of Work.	Rate per Car or Item.
	Varnishing Outside Cars, AA, BB, ABAB, ADAD, and AC. The items are the same as for painting, with the exception of numbers 1, 11, 12, 14, 15, 23, which are not required, but the following items added:—	£ s. d.
63	Washing down with hair and pumice dust ready for varnishing, at per car ...	1 10 0
64	Touching up for varnish, including puttying and touching up lines, at per car ...	0 10 0
65	Touching up and regilding letters where required, at per letter ...	0 0 3
66	Painting canopy lights where previously varnished, at per car ...	0 0 4
	Varnishing Outside Cars, A, B, AB, AD, BD, ABD, and D Vans. The items are the same as for painting, with the exception of numbers 1, 13, 16, 26, which are not required, but the following items added:—	
67	Washing down with hair and pumice dust ready for varnishing, at per car ...	0 12 6
68	Touching up for varnish, including puttying and touching up lines, at per car ...	0 7 0
69	Touching up letters, at per car ...	0 2 6
	Varnishing Outside Cars, AV, BV, ABC, and 50 feet, ABAB, BB, and BDBD Cars.	
70	Washing down with hair and pumice dust ready for varnishing, at per car ...	1 15 0
71	Touching up for varnish, including puttying and touching up lines, at per car ...	0 10 0
72	Varnishing all over, at per coat, per car ...	0 15 0
73	Roof (white), at per coat, per car ...	6 4 3
74	Cleaning handles, lights, &c., and blacking handrails, per car ...	0 11 0
75	Painting wheels, springs, boxes, undergear, stepboards, chains, &c., per car ...	0 6 0

## PATENTS.

## APPLICATIONS RECEIVED.

13TH—13TH OCTOBER.

*The letter C denotes that a Complete Specification accompanied the Application.*

13th October.

21007. BEDLINGTON BODYCOMB, St. James Buildings, corner of Bourke and William streets, Melbourne, "A channelled rim for receiving and holding an india rubber tyre." (Communicated by *Wallington Weston & Company, England.*) C.
21008. BEDLINGTON BODYCOMB, St. James Buildings, corner of Bourke and William streets, Melbourne, "Improvements in cigarette machines." (Communicated by *British American Tobacco Company Limited, England.*) C.
21009. GUSTAVUS ADOLPHUS EDWARD KOHLER, 1410 Marquette Building, Chicago, county of Cook, state of Illinois, U.S.A., "Controller for electric motors." (Assignee of *Charles Augustus Dresser, U.S.A.*) C.
21010. LOUIS SILVERMAN, Crayford Works, Crayford, county of Kent, England, "Improvements in apparatus for holding and pressing trousers or other garments." C.
21011. WILLIAM GRIFFITHS and BENJAMIN HARRY BEDELL, both of Nos. 41 and 42 Hamilton House, Bishopsgate-street, Without, county of London, England, "Improved contact stud and fixing for use with surface contact systems of electric traction." C.
21012. WILLIAM CHARLES CRUMP, Elizabeth-street, Sydney, N.S.W., "Improvements in electro-medical belts, and for other like purposes." C.
21013. JOHN LAWSON, 497 Victoria-street, North Melbourne, "Improvements in locks." C.
21014. JOHN LAWSON, 497 Victoria-street, North Melbourne, "Catches for doors specially applicable for railway carriage doors and the like." C.
21015. DAVID RANKIN SHIRREFF GALBRAITH, Ladies Mile, Remuera, Auckland, N.Z., and WILLIAM STEUART, Herald Buildings, Queen-street, Auckland aforesaid, "A new method and apparatus for the reduction of iron-sand, iron-oxide, and other suitable substances." C.
21016. DAVID RANKIN SHIRREFF GALBRAITH, The Ladies Mile, Auckland, N.Z., and WILLIAM STEUART, Herald Buildings, Queen-street, Auckland aforesaid, "Supplementary apparatus for the reduction of iron-sand, iron-oxides, and other suitable substances." C.
21017. EDWARD WATERS, JUN. (E. Waters and Son), 414-418 Collins-street, Melbourne, "Reflectors." (Communicated by *Dennis Joseph O'Brien, U.S.A.*)
21018. WILLIAM GEORGE MORTIMER, 4 St. John's-road, Toorak, "An improved appliance for cleaning tins, pots, and other vessels or utensils."

14th October.

21019. EUGENE VERNON, Park Hill, Granville, N.S.W., "Improvements in the raising of sunken vessels, and apparatus therefor."
21020. JOHN DAVIES, 110 Sturt-street, South Melbourne, and PETER YOUNG, 353-365 Little Lonsdale-street, Melbourne, "An improved combination spark-arresting attachment for steam-engine boilers." C.
21021. JAMES THOMPSON, 67 Easy-street, Collingwood, and ARTHUR JOHN MORSE, 93 Johnston-street, Collingwood aforesaid, "Improvements in nave brakes and the like." C.
21022. PERLAM BCBROWS HARDY, 106 Powlett-street, East Melbourne, "Non-inflammable heating pad."
21023. HORACE WILLIAMS, 193 Parade, Norwood, S.A., "An improved attachment for aerated water syphons."
21024. RAILWAY and STATIONERY REFRIGERATING COMPANY, 100 Broadway, city, county, and state of New York, U.S.A., "Improvements in ice-producing apparatus." (Assignee of *Cassius Clay Palmer, U.S.A.*) C.
21025. JOHN GILBERT FRANCIS, Bryson-street, Canterbury, "An improved buckle."

15th October.

21026. WILLIAM FREDERICK LERDER, and EDWARD JOSEPH GEALE, both of Temora, N.S.W., "An improved cooling safe."

16th October.

21027. GOSHEN SWAIN RICHARDSON, Frankford, Tasmania, "A new or improved apparatus for gripping and hauling wire or wire rope, adapted for use in stump extractors, wire strainers, and cable tramways, and for other like purposes."
21028. LESLIE HAWLING MCHARDY, Blackhead, N.Z., "An improvement in wire fencing standards and droppers." C.
21029. PERCY BARRETT WEBB, Lava-street, Warrnambool, "Improvements in fire-tube steam boilers."
21030. PERCY BARRETT WEBB, Lava-street, Warrnambool, "An improved feeding apparatus for steam boilers."

17th October.

21031. RICHARD FRANCIS ELLIS, Brown-street, California Gully, Bendigo, "Improvements in ripple amalgamating boxes."
21032. JAMES KINSILLA, Russell-street, Camberwell, HERBERT CARTER, and RICHARD TURNER PATENSON, both of No. 275 Flinders-lane, Melbourne, "An improved sheet music leaf-turner."

18th October.

21033. EDWARD SHAW, Broad-street House, city of London, England, "Improvements in the production of extract of coffee and in apparatus suitable for use therein." C.
21034. EDGAR MARTIN PERDRIAU, Cary-street, Drummoyn, near Sydney, N.S.W., "Improvements in riding and driving coats or overcoats." (Assignee of *Harold Daniell, N.S.W.*)
21035. GEORGE WILLIAM BROWN, Preston-street, South Preston, and GEORGE MICHAEL NORTON, James-street, Coburg, "Improvements connected with furnace firebricks and adjoining parts of steam generators." C.
21036. RICHARD ERNEST PENNINGTON, 159 Station-street, Carlton, "An improved nut-locking spring washer specially adapted for securing nuts on fish bolts."

## PROVISIONAL SPECIFICATIONS ACCEPTED.

20732. Bissaker. 20901. Burrell. 20925. Waters, jun., E. (*Börs*). 20939. Kearton. 20940. Gray. 20941. Wil-on. 20948. Hussey. 20959. Thomas. 20963. Ireland. 20972. Waters, jun., E. (*Pomroy*). 20980. Alkenade.

## COMPLETE SPECIFICATIONS ACCEPTED.

Notice is hereby given that I have accepted the Complete Specifications in the following applications:—

19812. FRED. WILKINSON, Britannia-street, Petone, Wellington, New Zealand, warehouseman, "Improved apparatus for pulling out or separating the fibres and strands of wool, cotton, and all textile fabrics, and also flax and the like."  
 19992. JULIUS ANTONIUS LANDSBERGER, of the city and county of Alameda, state of California, United States of America, merchant, "Improvements in jar closures."  
 20132. HARVEY P. WELLMAN, the Federal Palace Hotel, 547 Collins-street, Melbourne, Victoria, engineer, "An improved elevating gate for farmers or others."  
 20141. JOHN WHITELAW, Bulko-road, Camberwell, Victoria, gentleman, "An improved non-refillable bottle."  
 20276. ALFRED WEAVER, Riverslea Wool Scouring Works, Hastings, Hawke's Bay, New Zealand, wool scourer, "Improved means or apparatus for washing wool."  
 20305. JOHN NEWSOME CLAPHAM, hairdresser, and GEORGE SPENSER CLAPHAM, school teacher, both of Ashurst, New Zealand, "A device for preventing a horse from running away with a vehicle when unattended."  
 20338. PHILIP MAGNUS, 52 Harmsworth-street, Collingwood, Victoria, collector, "An improved leather and process of preparing the same."  
 20364. WALTER MAPLESDEN NOAKES, Clyde Engineering Works, Clyde, New South Wales, engineer, "A combination of mechanism for attaching maize dropper to plough, and actuating same whereby ploughing and sowing can be performed in one operation."  
 20391. UNITED SHOE MACHINERY COMPANY, 205 Lincoln-street, Boston, Massachusetts, United States of America, "Improvements in or relating to machines for attaching the heels of boots and shoes."  
 20470. SAMUEL BUTLER, Henbury Hill, Westbury-on-Trym, Bristol, England, merchant, "Improvements connected with anti-skidding devices for motor vehicles."  
 20499. THE HONOURABLE CHARLES ALGERNON PARSONS, Heaton Works, Newcastle-on-Tyne, county of Northumberland, England, engineer, "Improvements in steam turbines."  
 20502. VAGNFABRIKS ARTIFABOLAGET I SÖDERTELGE, Södertelge, Sweden, "Improvements in or relating to internal combustion engines."  
 20542. JOHN WILSON FELL, 119 George-street, Sydney, New South Wales, oil refiner, "Injector for atomizing liquid fuel."  
 20603. HENRY LIVINGSTONE SULMAN and HUGH FITZALIS KIRKPATRICK-PICARD, metallurgical chemists, 44 London Wall, city of London, England, "Improvements in or relating to the recovery of precious metals."  
 20837. DAVID ALEXANDER FOE, manager, and WILLIAM HERMANN SCHARF, superintendent, both of the city and district of Montreal, Quebec, Canada, "Linotype machine."  
 20856. THOMAS DANIELS MERTON, The Spottiswoode Refinery and Metallurgical Works, Spottiswoode, near Melbourne, Victoria, metallurgist, "Improvements in rotary rabbled ore roasting furnaces."  
 20929. RICHARD FENWICK and FRED. FENWICK, both of East Oxford, Canterbury, New Zealand, farmers, "Improved apparatus for coiling fencing wire."  
 20944. WILLIAM HENRY EDWARDS, Onehunga, Auckland, New Zealand, builder, "An improved cool storage safe."  
 21006. GERALD EDWARD HOLLAND, C.I.E., D.S.O., Commander Royal Indian Marine, principal port officer in Burma, Rangoon, India, and HENRY JOHNSTON, Government engineer and shipwright surveyor, Rangoon, Burma, India, "Improvements in elevators for loading and unloading coals or other fragmentary materials."

These accepted Complete Specifications are now open to public inspection, at this office, on payment of the prescribed fee. Notice of opposition (if any) to the grant of Letters Patent herein must be duly given at this office within two months from the date of the publication hereof.

Dated this 20th day of October, 1903.

Patent Office,  
Lonsdale-street west, Melbourne.

G. H. NEIGHBOUR, K.C.,  
Commissioner of Patents.

## TRADE MARKS.

## APPLICATIONS.

THE following Applications have been made for the registration of the undermentioned Trade Marks:—

*The essential particular of the Trade Mark is the name "Jones"; and the proprietor disclaims any right to the exclusive use of the word "Rheumatico."*

## CLASS 3.

## JONES' RHEUMATICURO

8128. Medicines for external and internal use. James Jones, of 5 Commercial-street, Cape Town, Cape Colony, manufacturer, trading as "The Rheumaticuro Company." 1st September, 1903.

*The essential particular of the Trade Mark is the following:—The distinctive label.*

## CLASS 42.


8159. Canned Salmon. J. I. Falk and Company Limited, of 32 O'Connell-street, Sydney, New South Wales, and elsewhere, merchants. 15th September, 1903.



The essential particular of the Trade Mark is the following:—The distinctive label.

### CLASS 42.


**8161.** Canned Salmon. J. I. Falk and Company Limited, of 32 O'Connell-street, Sydney, New South Wales, and elsewhere, merchants. 15th September, 1903.



The essential particular of the Trade Mark is the following:—The distinctive label.


### CLASS 42.

**8162.** Canned Salmon. J. I. Falk and Company Limited, of 32 O'Connell-street, Sydney, New South Wales, and elsewhere, merchants. 15th September, 1903.



## THE OLD MAIL COACH

SCOTCH WHISKY



The essential particulars of the Trade Mark are the combination of devices and the words "The Old Mail Coach," "Stage Coach," and "Way Bill"; and the proprietor disclaims any right to the exclusive use of the added matter, except his name and addresses.

### CLASS 43.

**8187.** Whisky. James Buchanan, trading as "James Buchanan & Co.," of The Black Swan Distillery, 26 Holborn, London, England, and of Glentauchers-Glenlivet Distillery, Mulben, Speyside, Scotland, Scotch whisky distiller and blender. 29 September, 1903.

Fac-simile  
of old  
Stage -  
Coach  
WAY  
BILL  
London  
to  
York.

### YORK Four Days Stage-Coach.

Begins on Friday the 12th of April 1706.

ALL that are desirous to pass from London to York, or from York to London, or any other Place on that Road, Let them Repair to the Black Swan in Holborn in London, and to the Black Swan in Cornhill in York.

At both which Places, they may be received in a Stage Coach every Monday, Wednesday and Friday, which performs the whole Journey in Four Days, (if God permits) And sets forth at Five in the Morning.

And returns from York to Stamford in two days, and from Stamford by Huntingdon to London in two days more. And the like Stages on their return.

Admission not charge but enough, and all done, & all good.

Performed By, (Bryan Kingma)  
(Henry Harrison)  
(Water Bayak)

Altho this gives Notice that Newcastle Stage Coach, sets out from York, every Monday, and Friday, and from Newcastle every Monday, and Friday.

Printed at the Office of Mr. Buchanan & Co. for the Month of April 1706.

dated  
Friday  
12<sup>th</sup> of  
APRIL  
1706.

JAS BUCHANAN & CO Scotch Whisky Distillers  
BLACK SWAN DISTILLERY, LONDON, E.C.  
GLEN TAUCHERS - GLENLIVET DISTILLERY, MULBEN, SPEYSIDE, N.B.

October 21, 1903.

3388

The essential particulars of the Trade Mark are the following:—The device and the words "Black Swan"; and the proprietor disclaims any right to the exclusive use of the added matter.

CLASS 43.

**8188. Whisky.** James Buchanan, trading as "James Buchanan & Co." of The Black Swan Distillery, 26 Holborn, London, England, and of Gentauchers-Glenlivet Distillery, Millen, Speyside, Scotland, Scotch whisky distiller and blender. 29th September, 1903.

# THE BLACK SWAN

**VERY** many years before the Gordon riots, in 1780, and long prior to its being turned into a distillery, the Black Swan was a Coaching House and a friendly meeting place for the various sects and political factions of which London was the focus of activity. The facade of which is shown on the other side; and as one reads the invitation to 1708 to attend the passengers, and notes the pious allusion to the four-leaf clover, it is not surprising to find that the performance (as they say) of "God permits, the method and speed of travelling in the good old days comes before us quaint and interesting contrast with our present ability to easily cross the continent in less than two days, and to reach any one of our two cities within four hours."

CLASS 50 (3).

**8206.** Manufactured Ostrich Feather Goods, and Made-up Ostrich Feathers. The persons trading as "Miller's Feather Shop," at 213 Chapel-street, Prahran, and corner of Bourke and Swanston streets, Melbourne, Victoria, manufacturers of feather goods. 13th October, 1903.



**CLASS 3.**


**8207.** Botanical or Chemical substances prepared for use in medicine. Henry Waterhouse, 378 Elizabeth-street, Melbourne, Victoria, herbalist and manufacturer of proprietary medicines. 14th October, 1903.

RAALJA

*The essential particulars of the Trade Mark are the following:—(1) The word "Dugong"; (2) the device or representation of a Dugong; (3) the distinctive device, mark, or brand as a whole; and the proprietor disclaims any right to the exclusive use of the added matter.*

**CLASS 38.**

**8208.** Oiled and Rubber and other Waterproof Clothing, including coats, slickers, frocks, jackets, capes, fishing and wading and other pants, leggings, hats, sou'-westers, gloves, mittens, rugs, and aprons, and oiled and rubber and other waterproof footwear, including boots, goshaws, rubbers, shoes, slippers; also celluloid collars, cuffs, fronts, ties, and the like, and other cognate articles and goods. Henry Perdriau, trading as "Perdriau and Co.," at Nos. 268 and 270 George-street, Sydney, New South Wales, and elsewhere, manufacturer of India-rubber goods. 14th October, 1903.



**CLASS 48.**

**8209.** Preparations for the Hair and Teeth. Thomas Bergin, of Queen Victoria Markets, Sydney, New South Wales, manufacturer. 14th October, 1903.

BERBEL

The essential particular of the Trade Mark is the following:—The distinctive label.

CLASS 3.


**8210.** Sarsaparilla. Nostrand Trading Company, of 108 Wall-street, New York, United States of America, manufacturers. 15th October, 1903.



The essential particular of the Trade Mark is the following:—The distinctive label.

CLASS 3.

**8211.** Sarsaparilla. Nostrand Trading Company, of 103 Wall-street, New York, United States of America, manufacturers. 15th October, 1903.





*The essential particulars of the Trade Marks are the following:—The distinctive marks used on the cases containing the bottled spirit of the proprietors. The said marks while resembling each other in the material particulars yet differ in respect of the statement of quality; and the proprietors disclaim any right to the exclusive use of the added matter.*

Series.

### CLASS 43.

**8212, 3, and 4.** Fermented liquors and spirits. Martell and Co., of Cognac, France, brandy merchants. 15th October, 1903.



J&F.MARTELL  
COGNAC



J&F.MARTELL  
COGNAC



J&F.MARTELL  
COGNAC

*The essential particulars of the Trade Mark are the following:—The distinctive devices marked on the corks used in the bottles containing the proprietors' spirit. The said marks while resembling each other in the material particulars yet differ in respect of the statement of quality, and the proprietors disclaim any right to the exclusive use of the added matter.*

Series.

### CLASS 43.

**8215, 6, and 7.** Fermented liquors and spirits. Martell and Co., of Cognac, France, brandy merchants. 15th October, 1903.



### CLASS 50

**8218.** A polish for boots and shoes and similar articles in this class. Charles Wiltshire and Samuel Henderson Miller, of Little Lesney-street, Richmond, Victoria, manufacturers. 16th October, 1903.

EGGOLENE

NOTE.—Any person who has grounds of objection to the registration of any of these Marks may, within one month of the date of this *Gazette* (or such further time, not exceeding three months, as the Commissioner may allow), give notice, in duplicate, at the Patent Office (Trade Marks Branch), in the Form H in the Third Schedule to the Rules under the *Trade Marks Act 1890* (No. 2), of opposition to such registration.

Dated this 20th October, 1903.

Patent Office (Trade Marks Branch),  
Lonsdale-street, Melbourne.  
No. 109.—OCTOBER 21, 1903.—2.

G. H. NEIGHBOUR, K.C.,  
Commissioner of Trade Marks.

S 60° W 2000  
N 60° E 2000  
131° 1'  
N 48° 53' W

October 21, 1908.

3390

Local Government Acts.

GOVERNMENT AUDITORS OF MUNICIPAL ACCOUNTS.

IN exercise of the power conferred by the *Local Government Act 1891* (55 Vict. No. 1243, section 42), the Governor of the State of Victoria in Council has, by an Order made on the 13th day of October, 1903, appointed the gentlemen named in the subjoined list to be the Auditors on behalf of the Government to examine and report upon the Municipal Accounts for the year ended on the 30th September, 1903, of the cities, towns, boroughs, and shires respectively set opposite to their names in such list, viz. :—

NOTE.—(C) signifies City; (T) Town; (B) Borough; and (S) Shire.

Names and Addresses.	Municipalities.
Bainbridge, J. P.; 17 Queen-street, Melbourne	Hawthorn (C), Craunbourne (S), Upper Yarra (S).
Baker, J. A.; 69 Little Collins-street, Melbourne	Wycheproof (S), Charlton (S), Gordon (S).
Balfour Melville, R. A. A.; 416 Collins-street, Melbourne	South Melbourne (C).
Barnacle, J.; Toolamba	Deakin (S), Numarkah (S), Shepparton (S), Wannon (S).
Black, G. B.; 413 Collins-street, Melbourne	Hamilton (B), Dundas (S), Rodney (S).
Buck, Wm.; 366 Bourke-street, Melbourne	Warragul (S), Ararat (S), Stawell (B).
Clark, F. H.; 170 Glenferrie-road, Hawthorn	Gaulburn (S), Seymour (S).
Collingwood, H. C.; 101 Queen-street, Melbourne	Warrnambool (T).
Cannan, J. A.; 323 Collins-street, Melbourne	Preston (S), Flemington and Kensington (B), Lilydale (S).
Cooper, C. A.; Stalbridge Chambers, Chancery-lane, Melbourne	Towong (S), Wedonga (S), Violet Town (S).
Creton, S.; 231 Elizabeth-street, Melbourne	Warragul (S), Buln Buln (S), Phillip Island (S).
Cummins, G. M.; 58 Queen-street, Melbourne	Brighton (T).
Dangerfield, G.	Camberwell and Boroon-dara (S).
Davis, G. H.; City Bank Chambers, Collins-street, Melbourne	Ballan (S).
Dickenson, G. E.; 60 Queen-street, Melbourne	Fitzroy (C).
Eckersall, A. J.; 99 Queen-street, Melbourne	Koroit (B), Minhamite (S), Mount Rouse (S).
Evans, W. H.; 25 Tooronga-road, Hawthorn	Castle Donnington (S), Kerang (S), Raywood (B), Hampden (S).
Foley, F. J.; Ivanhoe	Heytesbury (S), Winchelsea (S), Poowong and Jeetho (S).
Foley, W. H. T.; Ivanhoe	Flinders and Kangerong (S), Frankston and Hastings (S), Mornington (S).
Fuller, A. J.; 46 Elizabeth-street, Melbourne	Caulfield (T), Fern Tree Gully (S).
Glennie, A. A. E.; 271 Flinders-lane, Melbourne	Wangaratta (B), Oxley (S), North Ovens (S).
Gray, Z.; 351 Flinders-lane, Melbourne	Karkaroc (S), Borung (S), Melton (S), Yea (S).
Haughton, W.; Oakleigh	Alexandra (S), Mansfield (S), Howqua (S).
Higgins, John; 46 Elizabeth-street, Melbourne	Kew (B), Bacchus Marsh (S).
Holmes, E.; 31 Queen-street, Melbourne	Mildura (S), Birchip (S), Newstead (S).
Hooke, F. G.; 31 Queen-street, Melbourne	Omeo (S), Tambo (S), Bulla (S).
Jacobs, W. B.; 366 Albert-road, South Melbourne	St. Arnaud (B), Kara Kara (S), Tullaroop (S).
Jenkins, J. S.; 317 Collins-street, Melbourne	Yarrawonga (S), Tungamah (S), Gisborne (S).
Kell, A.; Port Fairy	Belfast (S), Port Fairy (B), Romsey (S).
Kempson, P. Q.; 413 Collins-street, Melbourne	Lancasterfield (S), Springfield (S), Dandenong (S), Corio (S).
Lacey, C. E.; 270 Post Office-place, Melbourne	Bairnsdale (S), Traralgon (S), Lexton (S).
Lawson, John; 368 Bourke-street, Melbourne	Ballarat (S), Creswick (S), Creswick (B).

Names and Addresses.	Municipalities.
Levey, F.; 9 Collins-street, Melbourne	Orbost (S), Sale (B), Rosedale (S).
Lovell, R. H.; 414 Flinders-lane, Melbourne	Williamstown (T), Doncaster (S), Keilor (S), Marong (S).
Loxton, F. H.; 44 Market-street, Melbourne	Inglewood (B), East Loddon (S), Tarnagulla (B).
Martin, T.; 167 Lydiard-street north, Ballarat	Ballarat (C).
Mathieson, W.; 25 Dalgety-street, St. Kilda	Benalla (S), Euroa (S), Bright (S).
Mewton, W. A.; 424 Little Collins-street, Melbourne	Beechworth (S), Yackandandah (S).
Meudell, W. G.; 413 Collins-street, Melbourne	Prahran (C).
Miners, T. C.; Maryborough	Portland (B), Portland (S), Glenelg (S), Coburg (S).
Miscamble, F. W.; 325 Collins-street, Melbourne	Whittlesea (S), Epping (S), Walhalla (S), Mirboo (S).
Molyneux, J. H.; Maffra	Narracan (S), Morwell (S), Warrnambool (S).
Morley, A. C.; Ashwell-thorpe, Malvern	Mortlake (S), Colac (S), Koorree (without commuted allowance), Arapiles (S), Ripon (S).
Morres, L. B.; 39 Queen-street, Melbourne	Moorabbin (S).
Morton, R. T.; 30 Oxley-road, Glenferrie	Wyndham (S), Maffra (S), Avon (S).
McCutcheon, H. G.; 416 Collins-street, Melbourne	Echuca (B), Echuca (S), Stawell (S).
McDonald, A. G.; 17 Queen-street, Melbourne	Ararat (B), Meredith (S).
Norton, C. B.; 352 Collins-street, Melbourne	Bendigo (C).
Pitman, C.; 2 Marine-parade, St. Kilda	Richmond (C).
Pyke, E.; 443 Chancery-lane, Melbourne	Essendon (T).
Quinn, F. M.; Cromwell Buildings, Bourke-street, Melbourne	Ballarat East (T), Grenville (S), Browns and Scarsdale (B), Smythesdale (B).
Rain, W.; Learmonth	Dunolly (B), Bet Bet (S), Maryborough (B), Donald (S).
Rennick, C.; 369 Collins-street, Melbourne	Broadmeadows (S), Collingwood (C), North Melbourne (T), Heidelberg (S).
Richardson, F. G.; 413 Collins-street, Melbourne	Eaglehawk (B), Malmesbury (B), Strathfieldsaye (S).
Robertson, J. A.; Bridport-street, Albert Park	Glenlyon (S), Mount Franklin (S), Daylesford (B), to complete, Newham (S).
Rogers, C. H.; 90 Queen-street, Melbourne	Castlemaine (B), Mount Alexander (S), Maldon (S), Chewton (B), Metcalfe (S), Leigh (S).
Ross, W. F.; 336 Ascot Vale-road, Moonee Ponds	Bannockburn (S), Braybrook (S), South Barwon (S), Barrabool (S).
Sauerbrey, J. G.; Beehive Chambers, Bendigo	Footscray (C).
Shackell, R. H.; 416 Collins-street, Melbourne	Chiltern (S), Rutherglen (B), Rutherglen (S).
Shattock, E.; Maribyrnong-road, Ascot Vale	Wimmera (S), Dunmunkle (S), Dimboola (S).
Shalders, R.; 52 William-street, Melbourne	Lawloit (S), Lowan (S), Horsham (B).
Smith, H. W. C.; 28 Queen-street, Melbourne	Brunswick (T).
Smith, John; Lower Norton Creek, Horsham	Port Melbourne (T), Nunawading (S).
Steane, W. P.; 300 Little Collins-street, Melbourne	Clunes (B), Avoca (S), Majors (B), Carisbrook (B), Talbot (B), Talbot (S).
Strangward, W. O.; 413 Collins-street, Melbourne	Korong (S), Huntly (S).
Taylor, John; 15 Surrey-road, Hawksburn	
Thomas, H. D.; Heathcote	

Names and Addresses.	Municipalities.
Wallace, R.; 369 Collins-street, Melbourne	{ South Gippsland (S), Alberton (S), Woorayl (S).
Webster, W.; 97 Barkly-street, Ballarat East	{ Sebastopol (B), Buninyong (B), Buninyong (S), Bungaree (S).
Wilson, E. L.; 421 Collins-street, Melbourne	{ Malvern (T), Berwick (S), Healesville (S).
Wilson, F. G.; Royal Bank Chambers, Collins-street, Melbourne	{ Northcote (T), Oakleigh (B).
Wilson, J. McK.; 382 Lonsdale-street, Melbourne	{ Kilmore (S), Pyalong (S), McIvor (S), Broadford (S), Merriang (S).
Wood, F. G.; 267 Collins-street, Melbourne	{ Bellarine (S), Queenscliff (B), Geelong West (B), Newtown and Chilwell (B).
Wood, J. V. M.; 424 Chancery-lane, Melbourne	{ Kyneton (S), Templestowe (S).
Woodward, T.; 473 Bourke-street, Melbourne	{ St. Kilda (C), Eltham (S), Mulgrave (S).

THOS. BRISBANE,  
Clerk of the Executive Council.

At the Executive Council Chamber,  
Melbourne, the 13th October, 1903.

#### THE MELBOURNE AND METROPOLITAN BOARD OF WORKS.

##### GENERAL NOTICE.

THE Melbourne and Metropolitan Board of Works, having made sewers for carrying off the sewage from each and every property which, or any part of which, abuts on the streets or parts of streets in which such sewers are laid, and which are included within the sewerage area hereinafter described, doth hereby declare that on and after the 7th day of November, 1903, each and every property which, or any part of which, abuts on the said streets or parts of streets, shall be deemed to be a sewerage property within the meaning of the *Melbourne and Metropolitan Board of Works Acts 1897*.

The sewerage area hereinbefore referred to is—

##### SEWERAGE AREA NO. 121.

*Town of North Melbourne.*—Starting at the intersection of Melrose-street and Sutton-street; thence westerly along Sutton-street to a point about 367 feet west of the western side of Boundary-road; thence southerly along a fence to a point about 240 feet south of the southern side of Sutton-street; thence easterly along a fence to the north-western corner of the State School No. 2566 (Boundary-road); thence southerly along the western boundary of the same to Mark-street; thence westerly along Mark-street to a point about 437 feet west of the western side of Boundary-road; thence southerly along a fence to a point about 242 feet south of the southern side of Mark-street; thence westerly along a fence to the Coburg Railway Line; thence southerly along the Coburg Railway Line to Macaulay-road; thence easterly along Macaulay-road and Canning-street to the intersection of the latter with Melrose-street; thence northerly along Melrose-street to the starting point at the intersection of Melrose-street and Sutton-street.

By Order of the Board,

E. G. FITZ GIBBON, Chairman.  
GEO. A. GIBBS, Secretary.

Office of the Melbourne and Metropolitan Board of Works,  
110 Spencer-street, Melbourne, 6th October, 1903.

#### CITY OF RICHMOND.

##### BY-LAW NO. 53.

##### A By-law to Prevent Spitting and Expectorating on the Footways of Streets.

**WHEREAS** by the thirty-fifth section of the *Health Act 1890*, it is made lawful for the Council of the City of Richmond to make by-laws (*inter alia*), for the abatement and prevention of nuisances, and for securing the healthfulness of the district and its inhabitants.

And whereas spitting and expectorating on the footways of the streets of the said city is a nuisance, and the prevention thereof is desirable for securing the healthfulness of the city of Richmond and its inhabitants.

Be it enacted by the Council of the City of Richmond that from and after the date of this by-law coming into operation no person shall spit or expectorate on the footway of any street in the city of Richmond.

Any person who shall commit a breach of this by-law shall for every such breach be liable to a penalty not exceeding Ten pounds (£10).

Made and passed by the Council of the City of Richmond on the eighteenth day of June, A.D. 1903.

Confirmed by "Special Order" on the thirtieth day of July, A.D. 1903.

Sealed with the corporate seal this seventeenth day of August, A.D. 1903, in the presence of—

(SEAL)

EDWIN CRAWCOUR, Mayor.  
J. H. SHERDY, Councillor.  
CHAS. C. BLAZEY, Town Clerk.

The foregoing by-law was allowed and confirmed by the Board of Public Health in and for the State of Victoria (it having been first certified that notice of the intention to apply for such confirmation had been given in the city for which the same has been made in the manner required by law) this fourteenth day of October, in the year of our Lord One thousand nine hundred and three.

By order of the Board,

J. W. COLVILLE,  
Secretary.

##### Health Act 1890.

##### SHIRE OF RUTHERGLEN.

##### BY-LAW NO. 1/1903.

A By-law of the Shire of Rutherglen, made under the *Health Act 1890*, and numbered 1/1903, for regulating the removal and disposal of night-soil.

IN pursuance of the powers conferred by the *Health Act 1890*, the President, Councillors, and Ratepayers of the Shire of Rutherglen order as follows:—

1. That by-law 1/99 be repealed so far as relates to the monthly payment of pan fees.

2. That from the coming into operation of this by-law, the payment of pan fees be an annual charge payable on such date in each year as the council may from time to time fix.

The foregoing by-law was adopted on the 4th day of July, 1903.

(SEAL)

R. J. BURROWES, President,  
ALLAN K. BUCKLEY, Secretary.

Confirmed by the council on the 12th day of August, 1903.

R. J. BURROWES, President,  
ALLAN K. BUCKLEY, Secretary.

The foregoing by-law was allowed and confirmed by the Board of Public Health in and for the State of Victoria (it having been first certified that notice of the intention to apply for such confirmation had been given in the shire for which the same has been made in the manner required by law) this fourteenth day of October, in the year of our Lord One thousand nine hundred and three.

By order of the Board,

J. W. COLVILLE, Secretary.

##### SHIRE OF BERWICK.—ORDER CONFIRMED.

IN pursuance of the powers conferred by sections 390 and 391 of the *Local Government Act 1890*, the Council of the Shire of Berwick doth hereby order that the land firstly hereunder described shall be a public highway from and after the date of the publication of this order in the *Government Gazette*, viz.:—

All that piece and parcel of land, being part of Crown allotments 14 and 15, parish of Gembrook, county of Evelyn, being the property of the shire of Berwick: Commencing at a point on the western boundary of Crown portion 14, in the parish of Gembrook, county of Evelyn, N. 10° 35' E. two thousand one hundred and forty-seven links from the south-west corner of said portion; and bounded thence by lines bearing S. 64° 0' E. five hundred and nineteen links; thence N. 30° 15' E. eight hundred and thirty-six links; thence N. 59° 43' E. one hundred and thirty-seven links; thence N. 77° 55' E. four hundred and twenty-five links and five-tenths; thence N. 55° 10' E. five hundred and twenty-eight links; thence N. 46° 35' E. four hundred and ninety-five links; thence N. 81° 4' E. one hundred and seventy-six links; thence S. 77° 6' E. seven hundred and seventy-one links and five-tenths; thence N. 83° 16' E. three hundred and twenty-eight links; thence N. 57° 18' E. two hundred and ninety links; thence N. 36° 20' E. one hundred and forty-eight links; thence S. 89° 10' E. three hundred and forty-five links; thence S. 45° 55' E. two hundred and fifteen links; thence S. 52° 38' E. nine hundred and seventy-five links and five-tenths; thence S. 36° 0' E. three hundred and fifty-two links; thence S. 69° 20' W. four hundred and five links to the northern boundary of two-chain road; thence along the northern boundary of that road S. 49° 11' E. one hundred and five links and five-tenths; thence N. 59° 20' E. one thousand nine hundred and ninety-seven links and five-tenths; thence S. 79° 28' E. five hundred and eighty links and five-tenths to the west side of a Government road one chain wide; thence along the western boundary of that road N. 10° 32' E. one hundred links; thence N. 79° 28' W. six hundred and eighteen links; thence S. 69° 20' W. one thousand three hundred and twenty-one links; thence N. 9° 45' E. two thousand one hundred and eighteen links and five-tenths; thence N. 21° 37' W. four hundred and eighty-nine links; thence N. 23° 36' E. seven hundred and twenty-two links; thence N. 47° 40' E. two hundred and ninety-five links; thence N. 20° 29' W. two hundred and seventy-eight links; thence N. 5° 32' E. one thousand and seventy-two links; thence N. 47° 7' E. one thousand three hundred and eighty-nine links; thence N. 74° 6' E. three hundred and twenty-seven links; thence N. 0° 58' W. three hundred and nine links and five-tenths; thence N. 61° 38' E. five hundred and thirteen links and five-tenths; thence N. 20° 32' W. one hundred and forty-seven links to a point on the southern boundary of a Government road one chain wide, said point being N. 80° 20' W. three hundred and ninety-nine links from the north-east corner of Crown portion 15; thence along the southern boundary of that road N. 79° 18' W.

one hundred and seventeen links; thence S. 20° 32' E. one hundred and twenty links and five-tenths; thence S. 61° 33' W. four hundred and eighty-seven links; thence S. 0° 58' E. two hundred and ninety-three links and five-tenths; thence S. 74° 6' W. two hundred and seventy-four links; thence S. 47° 7' W. one thousand four hundred and fifty-one links; thence S. 5° 32' W. one thousand one hundred and thirty-three links; thence S. 20° 29' E. two hundred and thirty-three links and five-tenths; thence S. 47° 40' W. two hundred and forty-eight links and five-tenths; thence S. 23° 36' W. seven hundred and eighty-five links; thence S. 21° 37' E. five hundred and three links; thence S. 9° 45' W. two thousand one hundred and seventy-six links; thence S. 59° 20' W. one hundred and eleven links; thence N. 36° 0' W. three hundred and seventy-six links; thence N. 52° 38' W. nine hundred and eighty-four links and five-tenths; thence N. 45° 55' W. two hundred and forty-nine links; thence N. 89° 10' W. four hundred and thirty-six links; thence S. 30° 20' W. one hundred and eighty-one links; thence S. 57° 13' W. two hundred and forty-eight links and five-tenths; thence S. 83° 16' W. two hundred and eighty-eight links; thence N. 77° 6' W. seven hundred and twenty-three links; thence S. 81° 4' W. two hundred and twenty-six links and five-tenths; thence S. 46° 35' W. five hundred and sixteen links; thence S. 58° 10' W. five hundred links and five-tenths; thence S. 77° 55' W. four hundred and twenty-four links; thence S. 59° 43' W. one hundred and seventy-nine links; thence S. 30° 15' W. seven hundred and sixty-nine links and five-tenths; thence N. 64° 0' W. four hundred and fifty-three links and five-tenths to the western boundary of Crown portion 14; thence along the western boundary of that portion S. 10° 35' W. one hundred and three links and seven-tenths to point of commencement and containing sixteen acres three roods twenty-seven perches more or less.

And the said Council doth hereby declare that such land shall from the said date of publication be a public highway in lieu of a certain existing surveyed road in the said shire of Berwick, and which is more particularly described hereunder, viz.—Secondly. All that piece of land being part of Crown portion 15, in the parish of Gembrook, county of Evelyn. Commencing at the south-east corner of Crown portion 13; and bounded thence by part of the eastern boundary of that portion being a line bearing N. 10° 32' E. three thousand two hundred and ninety-five links and eight-tenths; thence by a line bearing S. 79° 28' E. one hundred links to a point on the western boundary of Crown portion 1, in the parish of Tonimbuk; thence by part of the western boundary of that portion, being a line bearing S. 10° 32' W. three thousand four hundred and sixty links to a point on the northern boundary of a Government two-chain road; thence along the northern boundary of that road bearing N. 20° 49' W. one hundred and ninety-two links and two-tenths to point of commencement and containing three acres one rood seventeen perches more or less.

Dated the 4th day of July, 1903, and confirmed on the 25th day of July, 1903.

In witness whereof the common seal of the president, councillors, and ratepayers of the shire of Berwick was affixed hereto in the presence of—

(SEAL) J. B. WILSON, President.  
THOMAS BOURKE, Councillor.  
J. C. HODGSON, Shire Secretary.

Confirmed by the Governor in Council  
the 13th October, 1903.

THOS. BRISBANE,  
Clerk of the Executive Council.

#### SHIRE OF LEIGH.—ORDER CONFIRMED.

IN pursuance of the powers conferred by section 390 of the *Local Government Act 1890*, the Council of the Shire of Leigh doth hereby order that the land hereunder described shall be a public highway from and after the publication of this notice, namely:—

All that piece or parcel of land containing one acre thirteen perches and one-fifth of a perch, or thereabouts, being part of Crown allotment 52, parish of Carrah, county of Grant, and bounded as follows, namely: Commencing at the north-east corner of the said allotment; thence by a line bearing S. 20° 48' W. six hundred and seventy-eight links and three-tenths of a link; thence bearing S. 20° 55' E. seven hundred and four links and nine-tenths of a link to a point on the eastern boundary of the said allotment; thence by the said eastern boundary bearing N. 0° 29' W. two hundred and eighty-six links and two-fifths of a link; thence bearing N. 20° 55' W. three hundred and ninety-eight links and two-fifths of a link; thence bearing N. 20° 48' E. three hundred and eighty-three links and one-half of a link to a point on the eastern boundary of the said allotment; thence by the eastern boundary of the said allotment, being a line bearing N. 0° 29' W. two hundred and seventy-five links and one-half of a link, to the commencing point.

And the said council doth further order and direct that the above described land hereby dedicated to the public shall be in lieu of the following land (formerly a road) comprised in:—

All that piece of land containing three roods thirty-nine perches, or thereabouts, situate between Crown allotment 16A, and Crown allotment 52, parish of Carrah aforesaid, and bounded as follows, namely: Commencing at a point on the western boundary of said allotment 16A, distant eighteen links and one-fifth of a link from the north-west corner of the said allotment 16A; thence by the western boundary of the said allotment 16A, bearing S. 29° 30' E. one thousand two hundred and fifty-six links and one-fourth of a link; thence by a line bearing N. 20° 55' W. two hundred and eighty-seven links and one-tenth of a link to a point on the eastern boundary of allotment 52; thence by the eastern boundary of said allotment 52, bearing N. 0° 29' W. seven hundred and thirty links and three-tenths of

a link; thence by a line bearing N. 20° 48' E. two hundred and seventy-five links and one-half of a link to the commencing point.

Dated at Shire Hall, Warrambine Creek, this twelfth day of November, One thousand nine hundred and two.

The common seal of the Shire of Leigh was hereto affixed in the presence of—

JAS. RUSSELL, President.  
ROBERT G. BEGGS,  
R. C. BELL,  
A. P. BINGLEY, } Councillors.

Witness—CHARLES A. C. WILSON, Secretary, Shire of Leigh.

Confirmed by the Governor in Council  
the 13th October, 1903.

THOS. BRISBANE,  
Clerk of the Executive Council.

#### KERANG EAST IRRIGATION AND WATER SUPPLY TRUST.—REGULATION FOR THE SALE OF WATER.

THE Commissioners of the Kerang East Irrigation and Water Supply Trust, in pursuance of the powers conferred by the Water Acts, do hereby make the following regulation providing for the sale of water:—

1. The rate or price for water delivered from the works of the Trust for the irrigation of all cereal crops shall be, for the first watering, Fivepence per inch, 3 inches per acre to constitute a watering; and for the second and subsequent waterings, Fivepence per inch, 2 inches per acre to constitute a watering.
2. The rate or price for water delivered from the works of the Trust for the irrigation of all fodder crops shall be, for the first watering, Fivepence per inch, 3 inches per acre to constitute a watering; and for the second and subsequent waterings, Fivepence per inch, 2 inches per acre to constitute a watering.
3. The rate or price for water delivered from the works of the Trust for the irrigation of grass land, in winter months, shall be, for each watering, Fivepence per inch, 1 inch per acre to constitute a watering; and for conserved water, in summer months, Fivepence per inch, 2 inches per acre to constitute a watering.
4. The rate or price for water delivered from the works of the Trust for the irrigation of gardens shall be, for the first watering, Fivepence per inch, 3 inches per acre to constitute a watering; and for second and subsequent waterings, Fivepence per inch, 2 inches per acre to constitute a watering. And for garden rights, One pound per acre per annum for the first acre, and for every additional acre or portion of an acre, Ten shillings per annum.
5. The rate or price for the filling of tanks shall be Ten shillings for each tank not exceeding a capacity of 1,000 cubic yards, and Ten shillings for each additional 1,000 cubic yards or portion thereof.
6. The minimum charge for water supplied for the above purposes shall be Ten shillings.

That the regulation made by the Trust on the 11th day of September, 1901, and approved by the Governor in Council on the 4th day of April, 1902, shall be and the same is hereby repealed.

The foregoing Regulation was made by the Commissioners of the Kerang East Irrigation and Water Supply Trust, under and by virtue of the Water Acts, this 8th day of July, 1903.

(SEAL) DAVID MAXWELL, Chairman of Trust.  
MATTHEW PEACOCK, Secretary to Trust.

Approved by the Governor in Council  
the 13th October, 1903.

THOS. BRISBANE,  
Clerk of the Executive Council.

#### TRAMWAYS.—TOWN OF BALLARAT EAST.—DELEGATION OF AUTHORITY.

At the Executive Council Chamber, Melbourne, the thirteenth day of October, 1903.

PRESENT:

His Excellency the Governor of Victoria.

Mr. Irvine | Mr. Sachse.  
Mr. Taverner

HIS Excellency the Governor of the State of Victoria in Council, in accordance with the provisions of and in exercise of the powers conferred by the *Tramways Act 1890* (54 Vict. No. 1148), Part II., section 5, and in compliance with the application of the Council of the Municipality of the Town of Ballarat East, dated the 4th day of September, 1903, doth hereby empower the said Council to delegate to The Electric Supply Company of Victoria Limited the authority obtained by virtue of the Orders in Council of the 20th day of January, 1891, and the 22nd day of December, 1902 (which Orders were published in the *Government Gazette* of the 23rd day of January, 1891, and the 31st day of December, 1902, respectively), to construct and maintain Tramways within the said Municipality, subject to the observance from time to time by the said Council and the said The Electric Supply Company of Victoria Limited respectively of the conditions and stipulations contained in the said Orders, and doth order that the approval of such delegation be indorsed upon the agreements marked A, B, C, D, and E respectively in evidence of such approval.

And the Honorable Thomas Bent, His Majesty's Commissioner of Public Works for the State of Victoria, shall give the necessary directions herein accordingly.

THOS. BRISBANE,  
Clerk of the Executive Council.

ADDITIONS TO, AND ALTERATIONS IN, THE REGULATIONS UNDER THE  
LAND ACT 1901.

*At the Executive Council Chamber, Melbourne, the thirteenth day of October, 1903.*

PRESENT :

His Excellency the Governor of Victoria.

Mr. Irvine  
Mr. Taverner

Mr. Sachse.

WHEREAS by section 208 of the *Land Act 1901* power is given to the Governor in Council from time to time to make, alter, and rescind rules, regulations, and orders for the various purposes therein prescribed: Now therefore His Excellency the Governor of the State of Victoria, by and with the advice of the Executive Council thereof, doth hereby make the following additions to, and alterations in, the Regulations made under the provisions of the aforesaid Act (that is to say):—

*Land Act 1901.*

ADDITIONS TO THE REGULATIONS MADE ON 8TH JANUARY, 1902.

PART I.—GENERAL.

CHAPTER II.—CROWN GRANTS AND TREASURER'S RECEIPTS.

Crown grants of Crown land (other than Mallee lands) licensed subject to the special mining condition set forth in section 98 of the *Land Act 1901*, shall be in the form prescribed in Schedule B<sup>o</sup> hereto, and shall be subject to such exemptions, reservations, covenants, and conditions as the Governor in Council may in any particular case direct.

SCHEDULE B<sup>o</sup>.—CHAP. II., PART I.

Entered in the Register Book.

Vol. Fol.

Assistant Registrar of Titles.

EDWARD VII., by the Grace of God of the United Kingdom of Great Britain and Ireland and of the British Dominions beyond the Seas King Defender of the Faith Emperor of India To all to whom these presents shall come Greeting.

WHEREAS in conformity with the laws relating to the sale and occupation of Crown lands in our State of Victoria the person hereinafter named ha in consideration of the sum of which sum has been duly paid to us or to our predecessor become entitled to a grant in fee simple of the surface and down to the depth of feet below the surface of the land hereinafter described Now know ye that in consideration of the sum so paid and in pursuance of the law us enabling in that behalf we do hereby grant unto h heirs and assigns so much and such parts as lie above the depth of feet below the surface of All that piece of land in the said State containing delineated with the measurements and abutments thereof in the map drawn in the margin of these presents and therein coloured yellow Provided nevertheless that the grantees shall be entitled to sink wells for water and to the use and enjoyment of any spring or springs of water upon or within the boundaries of the said land for any or for all purposes as though he held the land without limitation as to depth Excepting however unto us our heirs and successors all gold and silver and auriferous and argentiferous earth or stone and all mines seams lodes and deposits containing gold silver copper tin antimony coal and other metals and minerals and mineral ores in upon and under and within the boundaries of the land hereby granted And also reserving to us our heirs and successors free liberty and authority for us our heirs and successors and our and their agents and servants at any time or times hereafter to enter upon the said land and to search and mine therein for gold silver copper tin antimony coal and all other metals and minerals and mineral ores and to extract and remove therefrom any gold silver and any auriferous and argentiferous earth or stone copper tin antimony coal and other metals and minerals and mineral ores and to search for and work dispose of and carry away the gold silver copper tin antimony coal metals minerals and their ores and the mines metals and minerals in the land lying in upon and under the land hereby granted and for the purposes aforesaid to sink shafts make drives erect machinery and to carry on any works and do any other things which may be necessary or usual in mining and with all other incidents that are necessary to be used for the getting of the said gold silver copper tin antimony coal and other metals and minerals and mineral ores and the working of all mines seams lodes and deposits containing gold silver copper tin antimony coal and other metals and minerals and mineral ores in upon or under the land hereby granted To hold unto the said h heirs and assigns for ever

Provided always that the said land is and shall be subject to be resumed for mining purposes on the like terms under the like conditions and in the like events as the same might have been resumed for such purposes under the law in force at the date of these presents And provided also that the said land is and shall be subject to the right of any person being the holder of a miner's right or of a licence to search for metals or minerals or of a mining or mineral lease to enter therein and to mine for gold silver copper tin antimony coal and other metals and minerals and mineral ores and to erect and to occupy mining plant or machinery thereon in the same manner and under the same conditions and provisions as those to which the holder of a miner's right or of a mining or mineral lease had at the date of these presents the right to mine for gold and silver in and upon Crown lands Provided further and this Grant is upon this express condition that neither the grantee nor any one claiming from through or under him shall claim or be entitled to any compensation in respect of damage to be done to the land hereby granted or to any part thereof or to any improvements thereon by mining therein or thereon within the meaning of the Mines Acts or of any Acts for the time being in force relating to mining or by the cutting or removing of any live or dead timber thereon or therefrom for mining purposes within the meaning of the said Acts or for any purpose authorized by the said Acts.

NOTE.—The bearings and measurements are approximately given on this plan. The measurements are in links.

Dated the       day of       in the year of our Lord One thousand  
hundred       being the day the person herein named became  
entitled to this grant.

In testimony whereof we have caused this our grant to be sealed at  
Melbourne with the seal of the said State. Witness our trusty and  
well-beloved       Governor in and over the said  
State of Victoria and its Dependencies.

(L.S.)

*Memorials of Instruments.*

Nature of Instrument.	Time of its Production for Registration.	Names of the Parties to it.	Number or Symbol thereon.
	The day of 19 , at o'clock in the noon.		

## PART II.—CROWN LANDS OTHER THAN MALLEE LANDS.

## CHAPTER VII.—SWAMP OR RECLAIMED LANDS.

## PART V.—VILLAGE SETTLEMENTS.

## CHAPTER III.—MISCELLANEOUS.

Every application for a Crown Grant of a Conditional Purchase Leasehold shall be made and shall be accompanied by a declaration in the form prescribed in Schedule 54A hereto.

## SCHEDULE 54A.—(CHAP. VII., PART 2, AND CHAP. III., PART 5.)

## APPLICATION FOR CROWN GRANT OF A CONDITIONAL PURCHASE LEASEHOLD.

## Extent of Land—

A. R. P.

Parish—

Allotment—

Section—

Date of Lease—

Being the holder of a conditional purchase leasehold to occupy the land specified in the margin hereof, and having occupied the said land for a period of at least six years, and having complied with all the covenants and conditions of such lease, I hereby apply for a Grant of the said land; and I send herewith, in support of such application, my declaration that I now make the said application in conformity with and not in violation of any of the provisions of the *Land Act 1901*.

Signature—

Occupation—

Postal address—

## DECLARATION BY LESSEE.

NOTE.—If the lessee is not in a position to declare to clauses 3, 4, and 5, he is at liberty to strike them out, and to explain fully the cause of his non-compliance with the conditions therein specified.

I,       of       being the holder of a conditional purchase lease to occupy the above-mentioned land, declare as follow :—

1. That I have paid all fees due on the said lease.
2. That I have not at any time assigned or sublet the said land or any part thereof, or transferred my interest therein in whole or in part.
3. That within       years from the issue of the said lease the said land was enclosed with a good and substantial fence.
4. That within       months from the issue of the said lease, and thenceforward during the continuance thereof, I resided for a period not less than       on the said land.
5. That before the end of the       year from the commencement of the said lease I made upon the said land permanent and substantial improvements of the value of £
6. That I have complied with all the other conditions of the said lease.
7. That I make this application in conformity with the provisions of the *Land Act 1901* and not in violation of any of them.
8. That the statements made and the answers given, by me in reply to the questions hereto are true and correct in every particular.

Fencing :—	Description thereof.	No. of Chains.	Cost per Chain.	Total Cost.
				£ s. d.
	Have you arranged with occupiers of adjoining lands for payment of any portion of the dividing fences?    ...			
	Who are the occupiers of the adjoining lands?    ...			
Buildings :—	Description.	Dimensions.	Materials.	

DECLARATION BY LESSEE—*continued*.

Water stor- age:—	Description.	Dimensions, &c.	Total Cost.
	Dam ... ..		£ s. d.
	Tank ... ..		
	Well ... ..		
All other im- provements:	Particulars of Nature and Cost.		
	Total Cost of Improvements ... ..		£

How many rooms does your dwelling-house contain? ... ..	
Is it permanently attached to the soil of this allotment? ... ..	
How long have you resided on the land during the currency of lease?	
Have you any other place of abode? If so, have you resided there during the currency of lease, and where and what distance is it from the land the subject of this application? ...	
Have you assigned your lease for the benefit of your creditors, or have you become insolvent since the date of your lease for the land referred to herein? ... ..	
If the land is not enclosed, state the reason ... ..	

And I make this solemn declaration, conscientiously believing the same to be true, and by virtue of the provisions of an Act of the Parliament of Victoria rendering persons making a false declaration punishable for wilful and corrupt perjury.

Signature—

Declared at \_\_\_\_\_ in the State of Victoria, this \_\_\_\_\_ day of \_\_\_\_\_ before me \_\_\_\_\_ Justice of the Peace in and for the \_\_\_\_\_ Bailiwick of the State of Victoria.

† The magistrate's or commissioner's signature is only required here in cases where the applicant is a marksman, and can neither read nor write. † I hereby certify that this declaration was read to the declarant in my presence this \_\_\_\_\_ day of \_\_\_\_\_ Justice of the Peace in and for the Bailiwick of the State of Victoria, or Commissioner for taking Declarations and Affidavits.

—(Corr. V. 50585.)

PART IV.—SAW-MILL AND TIMBER LICENCES.—STATE FORESTS, TIMBER RESERVES, AND OTHER CROWN LANDS.

Timber, other than redgum, on the timber reserves in the parish of Kerang, coloured pink and numbered 1, 2, 3, and 4 on litho. with Corr. F. 36378 (Forests Branch) shall, from 1st January, 1904, be sold under special permit and royalty only; but licences current shall remain in force until their expiration by effluxion of time, and contracts now existing for the supply of timber shall not be affected by this regulation.

The conditions and rates for the cutting and removal of timber approved by His Excellency the Governor in Council for Glenlee Timber Reserve, on the second day of September, 1902, shall apply to the above timber reserves, and have full force and effect therein from 1st January, 1904.—(Corr. F. 36378.)

AMENDMENT OF REGULATION MADE ON 6TH AUGUST, 1903.

PART IV.—SAW-MILL AND TIMBER LICENCES.—STATE FORESTS, TIMBER RESERVES, AND OTHER CROWN LANDS.

CHAPTER I.—GENERAL PROVISIONS.

The following Regulation shall be substituted for the Regulation made by His Excellency the Governor in Council, on 6th August, 1903:—

Receivers and paymasters shall only issue priced licences for the cutting and removing of timber from State Forests, Timber Reserves, and other Crown lands situated within their individual districts; other issuers of licences shall only issue priced licences for the same purposes for State Forest, Timber Reserves, and other Crown lands situated within the county in which they are stationed, except in the case of jinker and fellers' licences in connexion with licensed saw-mills, which shall be issued by the receivers of revenue, at whose offices the rents on the saw-mill sites are payable.—(Corr. F. 33185.)

And the Honorable John William Taverner, His Majesty's Commissioner of Crown Lands and Survey for the State of Victoria, shall give the necessary directions herein accordingly.

THOS. BRISBANE,  
Clerk of the Executive Council.

October 21, 1903.

3396

CLAUSE 4 OF THE REGULATION NUMBERED  
XXIII. OF THE REGULATIONS UNDER THE  
EDUCATION ACT 1890 RESCINDED.

*At the Executive Council Chamber, Melbourne, the thirteenth  
day of October, 1903.*

PRESENT:

His Excellency the Governor of Victoria.

Mr. Irvine  
Mr. Taverner

Mr. Sachse.

WHEREAS by section 23 of the *Education Act 1890* (54 Vict. No. 1086), it is enacted that the Governor in Council may from time to time make and rescind regulations for all or any of the purposes therein mentioned, and generally for carrying the said Act into effect: Now therefore His Excellency the Governor of the State of Victoria, by and with the advice of the Executive Council thereof, doth by this Order rescind Clause 4, (a) and (b) of the Regulation numbered XXIII. of the Regulations made under the provisions of the *Education Act 1890*, and doth make the Regulation following in lieu thereof, that is to say:—

REGULATION XXIII.—TRAINING.

4. (a) Studentships will be awarded on competitive examination to classified teachers and first class pupil teachers. Provided that no candidate who, for the two years immediately preceding the date of the examination, has not obtained from the District Inspector satisfactory reports as to his conduct and efficiency as a teacher, will be eligible to compete, and that no studentship will be awarded to any candidate who fails to pass a meritorious examination.

(b) In determining the order of precedence of the candidates who pass a meritorious examination, consideration will be given to practical skill and length of experience. In the case of pupil teachers, length of experience will be limited to period of service as first-class pupil teachers.

And the Honorable Arthur Otto Sachse, His Majesty's Minister of Public Instruction for the State of Victoria, shall give the necessary directions herein accordingly.

THOS. BRISBANE,  
Clerk of the Executive Council.

LANCEFIELD WATERWORKS TRUST.—MINIMUM  
AMOUNT OF RATES FOR YEAR 1904.

*At the Executive Council Chamber, Melbourne, the thirteenth  
day of October, 1903.*

PRESENT:

His Excellency the Governor of Victoria.

Mr. Irvine  
Mr. Taverner

Mr. Sachse.

WHEREAS by section 102 of the *Water Act 1890* (No. 1156) it is enacted that the Governor in Council may from time to time fix a sum which shall be the minimum amount of rates to be paid annually by any owner or occupier of property liable to be rated by any Waterworks Trust: Now therefore His Excellency the Governor of the State of Victoria, by and with the advice of the Executive Council thereof, and in pursuance of the now in part recited Act, doth order and direct that the sum of One pound sterling (£1) shall be the minimum amount of rates to be paid for the year 1904 by every owner or occupier of any house or tenement supplied with water, and liable to be rated by the Lancefield Waterworks Trust.

And the Honorable Ewen Hugh Cameron, His Majesty's Minister of Mines and Water Supply for the State of Victoria, shall give the necessary directions herein accordingly.

THOS. BRISBANE,  
Clerk of the Executive Council.

EUROA WATERWORKS TRUST.—MINIMUM  
AMOUNT OF RATES FOR YEAR 1904.

*At the Executive Council Chamber, Melbourne, the thirteenth  
day of October, 1903.*

PRESENT:

His Excellency the Governor of Victoria.

Mr. Irvine  
Mr. Taverner

Mr. Sachse.

WHEREAS by section 102 of the *Water Act 1890* (No. 1156) it is enacted that the Governor in Council may from time to time fix a sum which shall be the minimum amount of rates to be paid annually by any owner or occupier of property liable to be rated by any Waterworks Trust: Now therefore, His Excellency the Governor of the State of Victoria, acting by and with the advice of the Executive Council thereof, and in pursuance of the now in part recited Act, doth order and direct that the sum of One pound ten shillings (£1 10s.) shall be the minimum amount of rates to be paid for the year 1904 by every owner or occupier of any house or tenement supplied with water and liable to be rated by the Euroa Waterworks Trust.

And the Honorable Ewen Hugh Cameron, His Majesty's Minister of Mines and Water Supply for the State of Victoria, shall give the necessary directions herein accordingly.

THOS. BRISBANE,  
Clerk of the Executive Council.

WODONGA WATERWORKS TRUST.—MINIMUM  
RATES FOR YEAR 1904.

*At the Executive Council Chamber, Melbourne, the thirteenth  
day of October, 1903.*

PRESENT:

His Excellency the Governor of Victoria.

Mr. Irvine  
Mr. Taverner

Mr. Sachse.

WHEREAS by section 102 of the *Water Act 1890* (No. 1156) it is enacted that the Governor in Council may from time to time fix a sum which shall be the minimum amount of rates to be paid annually by any owner or occupier of property liable to be rated by any Waterworks Trust: Now therefore His Excellency the Governor of the State of Victoria, acting by and with the advice of the Executive Council thereof, and in pursuance of the now in part recited Act, doth order and direct that the minimum rates to be paid for the year 1904 by owners or occupiers of property liable to be rated by the Wodonga Waterworks Trust, shall be Twenty shillings (20s.) and Ten shillings (10s.) respectively, as specified in clause 2 of the said Trust's Rating Regulation, No. 1, for the said year.

And the Honorable Ewen Hugh Cameron, His Majesty's Minister of Mines and Water Supply for the State of Victoria, shall give the necessary directions herein accordingly.

THOS. BRISBANE,  
Clerk of the Executive Council.

WOODEND WATERWORKS TRUST.—MINIMUM  
AMOUNT OF RATES FOR YEAR 1904.

*At the Executive Council Chamber, Melbourne, the thirteenth  
day of October, 1903.*

PRESENT:

His Excellency the Governor of Victoria.

Mr. Irvine  
Mr. Taverner

Mr. Sachse.

WHEREAS by section 102 of the *Water Act 1890* (No. 1156) it is enacted that the Governor in Council may from time to time fix a sum which shall be the minimum amount of rates to be paid annually by any owner or occupier of property liable to be rated by any Waterworks Trust: Now therefore His Excellency the Governor of the State of Victoria, acting by and with the advice of the Executive Council thereof, and in pursuance of the now in part recited Act, doth order and direct that the sum of One pound sterling (£1) shall be the minimum amount of rates to be paid for the year 1904 by every owner or occupier of any house or tenement liable to be rated by the Woodend Waterworks Trust.

And the Honorable Ewen Hugh Cameron, His Majesty's Minister of Mines and Water Supply for the State of Victoria, shall give the necessary directions herein accordingly.

THOS. BRISBANE,  
Clerk of the Executive Council.

MOOROOPTNA WATERWORKS TRUST.—MINIMUM  
AMOUNT OF RATES FOR YEAR 1904.

*At the Executive Council Chamber, Melbourne, the thirteenth  
day of October, 1903.*

PRESENT:

His Excellency the Governor of Victoria.

Mr. Irvine  
Mr. Taverner

Mr. Sachse.

WHEREAS by section 102 of the *Water Act 1890* (No. 1156) it is enacted that the Governor in Council may from time to time fix a sum which shall be the minimum amount of rates to be paid annually by any owner or occupier of property liable to be rated by any Waterworks Trust: Now therefore His Excellency the Governor of the State of Victoria, acting by and with the advice of the Executive Council thereof, and in pursuance of the now in part recited Act, doth order and direct that the sum of One pound five shillings (£1 5s.) shall be the minimum amount of rates to be paid for the year 1904 by every owner or occupier of any house or tenement liable to be rated by the Moorooptna Waterworks Trust.

And the Honorable Ewen Hugh Cameron, His Majesty's Minister of Mines and Water Supply for the State of Victoria, shall give the necessary directions herein accordingly.

THOS. BRISBANE,  
Clerk of the Executive Council.



October 21, 1903.

**WIMMERA UNITED WATERWORKS TRUST DISTRICT.—RURAL DIVISIONS.—RATES TO BE LEVIED THEREIN FOR THE YEAR 1904.**

*At the Executive Council Chamber, Melbourne, the thirteenth day of October, 1903.*

PRESENT :

His Excellency the Governor of Victoria.  
Mr. Irvine | Mr. Sachse.  
Mr. Taverner |

WHEREAS by an Order in Council made in pursuance of the provisions of section 100 of the *Water Act 1890* (No. 1156), on the 8th day of October, 1901, the District of the Wimmera United Waterworks Trust was, for rating purposes, divided into the following seven divisions, viz. :—

No. 1. The Shire of Donald Division, comprising all that portion of the Wimmera United Waterworks Trust District within the Shire of Donald.

No. 2. The Shire of Kara Kara Division, comprising all that portion of the Wimmera United Waterworks Trust District within the Shire of Kara Kara.

No. 3. The Shire of Dunnunkle Division, comprising all that portion of the Wimmera United Waterworks Trust District within the Shire of Dunnunkle.

No. 4. The Shire of Stawell Division, comprising all that portion of the Wimmera United Waterworks Trust District within the Shire of Stawell.

No. 5. The Shire of Borung Division, comprising all that portion of the Wimmera United Waterworks Trust District within the Shire of Borung.

No. 6. The Shire of Birchip Division, comprising all that portion of the Wimmera United Waterworks Trust District within the Shire of Birchip.

No. 7. The Shire of Karkaroc Division, comprising all that portion of the Wimmera United Waterworks Trust District within the Shire of Karkaroc.

Excepting, however, from such divisions the duly proclaimed Urban Districts of Murttoa, Rupunyup, and Minyip.

And whereas it was directed in the said Order in Council that the rates necessary for paying interest on moneys borrowed by the said Wimmera United Waterworks Trust for the construction and maintenance of its waterworks, or to meet any other expenses in connexion therewith, should be levied differentially as between such said divisions :

Now therefore His Excellency the Governor of the State of Victoria, with the advice of the Executive Council thereof, doth hereby determine that the proportion in which such several divisions shall be rated respectively one to another for the year 1904 shall be as follows, that is to say :—That the respective ratings in the pound sterling on the annual value of rateable property rated for municipal purposes in the said several divisions shall be—

Shire of Donald Division	...	Twelve pence
Shire of Kara Kara Division	...	Ten pence
Shire of Dunnunkle Division	...	Fourteen pence
Shire of Stawell Division	...	Fourteen pence
Shire of Borung Division	...	Eleven pence
Shire of Birchip Division	...	Twelve pence
Shire of Karkaroc Division	...	Twelve pence

And the Honorable Ewen Hugh Cameron, His Majesty's Minister of Mines and Water Supply for the State of Victoria, shall give the necessary directions herein accordingly.

THOS. BRISBANE,  
Clerk of the Executive Council.

*Exported Products Act 1898.*

**REGULATIONS.—EXPORT OF BUTTER OR CHEESE.**

*At the Executive Council Chamber, Melbourne, the thirteenth day of October, 1903.*

PRESENT :

His Excellency the Governor of Victoria.  
Mr. Irvine | Mr. Sachse.  
Mr. Taverner |

UNDER the powers in that behalf conferred by the *Exported Products Act 1898*, His Excellency the Governor of the State of Victoria, with the advice of the Executive Council thereof doth make the Regulation following (that is to say) :—

1. Every person intending to export butter or cheese from the State of Victoria shall, at least not less than 72 hours nor more than 28 days from the date when such butter or cheese is to be removed from any cool store for export, give or cause to be given notice in writing to the officer in charge of the Government Cool Stores, Melbourne, of such his intention, and such notice shall contain full particulars as to the number of cases, kegs, boxes, or packages, as the case may be, in which such butter or cheese is contained, together with the stamps or marks and weights of each case, keg, box, or package.

2. Every notice sent by post in a prepaid letter, properly addressed, shall be deemed to have been duly given as from the time when it would reach its destination in ordinary course of post.

And the Honorable John William Taverner, His Majesty's Minister of Agriculture for the State of Victoria, shall give the necessary directions herein accordingly.

THOS. BRISBANE,  
Clerk of the Executive Council.

*Local Government Act 1891.*

**SHIRE OF ALBERTON.—SPECIAL ORDER LEVYING AN IMPROVEMENT RATE CONFIRMED.**

*At the Executive Council Chamber, Melbourne, the thirteenth day of October, 1903.*

PRESENT :

His Excellency the Governor of Victoria.  
Mr. Irvine | Mr. Sachse.  
Mr. Taverner |

WHEREAS the Council of the Shire of Alberton, by a special order made by it on the 9th day of July, 1903, and confirmed at a special meeting on the 14th day of August, 1903, has, pursuant to the powers conferred by the *Local Government Act 1891*, ordered that a special rate of Sixpence in the pound sterling be made and levied on the net annual value of all rateable property within the township and parish of Yarram Yarram defined in the following description, that is to say : Commencing at the north-east corner of Crown allotment 52 of the parish of Yarram Yarram, county of Buln Buln, thence along the eastern boundaries of Crown allotments 52, 51, 44, 39, 30, 20, and 7 south fifteen thousand and forty-three links or thereabouts, thence by a line at right angles with the last line along the southern boundaries of Crown allotments 7, 8, 9, 10, 11, and 12 west nine thousand one hundred links or thereabouts, thence by a line at right angles with the last line along the western boundaries of Crown allotments 12, 15, 35, 37, 46, 50, 54, and 57 north twenty-three thousand nine hundred links or thereabouts, thence by a line at right angles with the last line along the northern boundary line of Crown allotment 57 east one thousand eight hundred and twenty-five links to the Tarra Creek, and thence down stream along the said Tarra Creek in a south-easterly direction to the point of commencement : And whereas it is among other things provided by the said *Local Government Act 1891* that no such special order shall be of any force or effect until it has been confirmed by Order of the Governor in Council : Now therefore His Excellency the Governor of the State of Victoria, by the advice of the Executive Council thereof, doth by this present Order confirm the hereinbefore partly recited special order of the said Council of the Shire of Alberton.

And the Honorable Thomas Bent, His Majesty's Commissioner of Public Works for the State of Victoria, shall give the necessary directions herein accordingly.

THOS. BRISBANE,  
Clerk of the Executive Council.

*Local Government Act 1890.*

**SHIRE OF TAMBO.—SPECIAL ORDER DIRECTING PAYMENT OF TOLLS CONFIRMED.**

*At the Executive Council Chamber, Melbourne, the thirteenth day of October, 1903.*

PRESENT :

His Excellency the Governor of Victoria.  
Mr. Irvine | Mr. Sachse.  
Mr. Taverner |

WHEREAS the Council of the Shire of Tambo, by a special order made by it on the 10th day of March, 1903, and confirmed at a special meeting on the 7th day of April, 1903, has, pursuant to the provisions of sections 450 and 451 of the Act No. 1112, directed that after the expiration of one month from the publication of the said Order in the *Government Gazette*, tolls shall be payable at all the ferries on the Tambo River within the shire of Tambo, viz. :—

At JOHNSONVILLE,  
At SWAN REACH, and  
At TAMBO UPPER,

for all animals and vehicles passing and repassing by or over the said ferries respectively : And whereas by a subsequent Order made on the 5th day of May, 1903, and confirmed on the 9th day of June, 1903, the said council has further directed that the tolls to be charged at the said ferries shall be—

- For 1 Horse, Sixpence return same day.
- For 1 Horse and Trap, One shilling return same day.
- For 2 Horses and Trap, One shilling and sixpence return same day, and a charge of Threepence for each extra horse.
- For 2 Bullocks and 1 Waggon, One shilling return same day, and a charge of Twopence per bullock for all over two.
- For loose Cattle and Horses, up to 20, One penny half-penny (1½d.) each, over 20 and upwards, One penny each.
- For Pigs, up to 25, One penny each ; 50 to 100, One half-penny each ; over 100 and upwards, One farthing each.
- For Sheep, up to 25, One half-penny each ; over 25 and upwards, One farthing each.

Now therefore His Excellency the Governor of the State of Victoria, by and with the advice of the Executive Council thereof, doth hereby confirm the said Special Orders of the Shire of Tambo directing the payment of tolls at ferries on the Tambo River.

And the Honorable Thomas Bent, His Majesty's Commissioner of Public Works for the State of Victoria, shall give the necessary directions herein accordingly.

THOS. BRISBANE,  
Clerk of the Executive Council.

# DEVIATION OF A ROAD IN THE PARISH OF BOORAN.

*At the Executive Council Chamber, Melbourne, the thirteenth day  
of October, 1903.*

## PRESENT:

His Excellency the Governor of Victoria.

Mr. Irvine  
Mr. Taverner

Mr. Sachse.

**W**HEREAS by the *Local Government Act 1891* (55 Vict. No. 1243) it is amongst other things enacted that if the council of any municipality prove to the satisfaction of the Minister that it is desirable that any road should be deviated, and that such deviation can be conveniently made through Crown land or land held by licensees or pastoral lessees under the *Land Act 1890*, the Minister may cause such road to be deviated accordingly at the cost of the municipality: And whereas it has been proved to the satisfaction of the Minister that it is desirable to deviate a certain road in the parish of Booran: Now therefore His Excellency the Governor of the State of Victoria, by and with the advice of the Executive Council thereof, and in pursuance of provisions contained in section 103 of the Act No. 1243 aforesaid, doth hereby declare the road defined in the following description to be a public highway (that is to say):—

County of Buln Buln, parish of Booran: Commencing at a point bearing N. 45° 33' W. four chains forty-seven links from the south angle of allotment 30; bounded thence by the said allotment bearing S. 45° 33' E. four chains forty-seven links and N. 45° 6' E. fifty-one chains twenty-four links; by that allotment a line and allotment 29 bearing N. 44° 50' E. twenty-nine chains ninety-three links, and by the latter allotment bearing N. 45° 33' E. twenty chains twenty-nine links, and N. 45° 2' E. eighteen chains thirty-eight links; thence by allotment 23a bearing N. 45° 19' E. nineteen chains ninety-eight links, by that allotment and allotment 23 bearing N. 45° 26' E. seventy-nine chains three links, and by the last-mentioned allotment bearing N. 46° 22' E. twenty-two chains forty-four links; thence by a line bearing S. 66° 35' E. two chains seventeen links; thence by allotment 24 bearing S. 46° 22' W. twenty-three chains twenty-seven links, and by that allotment and a line bearing S. 45° 26' W. seventy-nine chains one link; thence by lines bearing respectively S. 45° 19' W. nineteen chains ninety-eight links, S. 45° 2' W. eighteen chains thirty-nine links, S. 45° 33' W. twenty chains twenty-eight links, S. 44° 50' W. twenty-nine chains fourteen links, S. 73° 3' W. two chains eleven links, S. 45° 6' W. fifty-one chains eighteen links, and N. 45° 33' W. five chains forty-seven links; and thence by a road bearing N. 44° 29' E. two chains to the point of commencement,

in lieu of an existing road in the same parish, defined in the following description (that is to say):—

County of Buln Buln, parish of Booran: Commencing at a point bearing N. 45° 33' W. four chains forty-seven links from the south angle of allotment 30; bounded thence by lines bearing respectively N. 10° E. sixty-three chains sixty links, and N. 37° 15' E. sixty-eight chains thirty-one links; thence by allotment 23a bearing N. 52° 8' E. forty-seven chains sixty links; thence by a line bearing N. 44° 10' W. one chain one link; thence by allotment 23a and a line bearing S. 52° 8' W. forty-seven chains sixty-two links; and thence by lines bearing respectively S. 37° 15' W. sixty-eight chains sixty-eight links, S. 10° W. sixty-three chains fifteen links, and S. 45° 33' E. one chain twenty-one links to the point of commencement.—(02.T.50816.)

And the Honorable John William Taverner, His Majesty's Commissioner of Crown Lands and Survey for the State of Victoria, shall give the necessary directions herein accordingly.

THOS. BRISBANE,  
Clerk of the Executive Council.

# DEVIATION OF A ROAD IN THE PARISHES OF GLENMONA AND RATHSCAR

*At the Executive Council Chamber, Melbourne, the thirteenth day  
of October, 1903.*

## PRESENT:

His Excellency the Governor of Victoria.

Mr. Irvine  
Mr. Taverner

Mr. Sachse.

**W**HEREAS by the *Local Government Act 1891* (55 Vict. No. 1243) it is amongst other things enacted that if the council of any municipality prove to the satisfaction of the Minister that it is desirable that any road should be deviated, and that such deviation can be conveniently made through Crown land or land held by licensees or pastoral lessees under the *Land Act 1890*, the Minister may cause such road to be deviated accordingly at the cost of the municipality: And whereas it has been proved to the satisfaction of the Minister that it is desirable to deviate a certain road in the parishes of Glenmona and Rathscar: Now therefore His Excellency the Governor of the State of Victoria, by and with the advice of the Executive Council thereof, and in pursuance of provisions contained in section 103 of the Act No. 1243 aforesaid, doth hereby declare the road defined in the following description to be a public highway (that is to say):—

County of Gladstone, parishes of Glenmona and Rathscar: Commencing at a point bearing N. 40° E. twelve chains thirty-three links from the north-east angle of allotment 50 of section

3, parish of Glenmona; bounded thence by lines bearing respectively N. 40° E. twenty-six chains eighty-two links, N. 18° 27' E. twelve chains twenty-six links and four-tenths, N. 20° 13' E. thirty-five chains twenty-seven links and three-tenths, N. 32° 37' E. thirteen chains eight links and eight-tenths, N. 52° 24' E. eighteen chains sixty links and three-tenths, N. 54° 54' E. twenty-two chains fourteen links, N. 25° 23' E. sixteen chains nine links and four-tenths, and N. 10° 27' E. thirty-two chains ninety-nine links; thence by allotment 5 of section 1, township of Lower Homebush, bearing S. 61° 22' E. eighteen links, N. 28° 38' E. two chains fifty links, and N. 41° 22' W. one chain; thence by lines bearing respectively N. 10° 27' E. five chains eighty-six links and two-tenths, N. 21° 38' E. five chains forty-eight links and two-tenths, N. 12° E. twelve chains fifty-nine links and two-tenths, and N. 18° 2' E. fifteen chains thirty-eight links and three-tenths; thence by a road bearing S. 44° 16' E. one chain sixty-eight links and three-tenths; thence by lines bearing respectively S. 18° 2' W. fourteen chains fifty-one links and seven-tenths, S. 12° W. twelve chains sixty-four links, S. 21° 33' W. five chains forty-five links and eight-tenths, S. 10° 27' W. forty-one chains fifty-three links, S. 25° 23' W. sixteen chains sixty-eight links and a half, S. 54° 54' W. twenty-two chains fifty links, S. 52° 24' W. eighteen chains thirty-one links, S. 32° 37' W. twelve chains sixty-six links and four-tenths, S. 20° 13' W. thirty-five chains eight links and seven-tenths, and S. 18° 27' W. eleven chains thirteen links and six-tenths; and thence by a road bearing S. 42° W. twenty-eight chains forty-three links to the point of commencement,

in lieu of an existing road in the parish of Glenmona, defined in the following description (that is to say):—

County of Gladstone, parish of Glenmona: Commencing at a point bearing S. 50° E. one chain fifty links, and N. 40° E. twelve chains thirty links from the north-east angle of allotment 50 of section 3; bounded thence by a line bearing N. 40° E. twenty-three chains thirty-seven links; thence by a road bearing N. 63° 58' E. two chains eighteen links; and thence by a line bearing S. 42° W. twenty-five chains thirty-eight links to the point of commencement.

Also: Commencing at a point bearing N. 40° E. two chains forty-seven links from the north-west angle of the last-described portion; bounded thence by lines bearing respectively N. 40° E. one chain thirty links, N. 18° 27' E. one chain thirty-nine links, N. 42° E. one hundred and twenty-five chains eighty-one links, N. 45° 35' E. eleven chains eighty-two links, and S. 49° 16' E. one chain fifty links and a half; thence by allotment 8 of section 1, township of Homebush, and a line bearing S. 45° 35' W. eleven chains ninety links; thence by a line bearing S. 42° W. one hundred and twenty-six chains twelve links; and thence by a road bearing S. 63° 58' W. two chains forty-one links to the point of commencement.—(03.C.21990.)

And the Honorable John William Taverner, His Majesty's Commissioner of Crown Lands and Survey for the State of Victoria, shall give the necessary directions herein accordingly.

THOS. BRISBANE,  
Clerk of the Executive Council.

# DEVIATIONS OF ROADS IN THE PARISH OF WOORARRA.

*At the Executive Council Chamber, Melbourne, the thirteenth  
day of October, 1903.*

## PRESENT:

His Excellency the Governor of Victoria.

Mr. Irvine  
Mr. Taverner

Mr. Sachse.

**W**HEREAS by the *Local Government Act 1891* (55 Vict. No. 1243) it is amongst other things enacted that if the council of any municipality prove to the satisfaction of the Minister that it is desirable that any road should be deviated, and that such deviation can be conveniently made through Crown land or land held by licensees or pastoral lessees under the *Land Act 1890*, the Minister may cause such road to be deviated accordingly at the cost of the municipality: And whereas it has been proved to the satisfaction of the Minister that it is desirable to deviate certain roads in the parish of Woorarra: Now therefore His Excellency the Governor of the State of Victoria, by and with the advice of the Executive Council thereof, and in pursuance of provisions contained in section 103 of the Act No. 1243 aforesaid, doth hereby declare the new roads in the parish of Woorarra, indicated by pink tint on a plan marked A, attached to Correspondence marked G.559, and deposited in the Office of Lands and Survey, Melbourne, to be public highways in lieu of the existing roads in the same parish, denoted by blue colour on the aforesaid plan.

And the Honorable John William Taverner, His Majesty's Commissioner of Crown Lands and Survey for the State of Victoria, shall give the necessary directions herein accordingly.

THOS. BRISBANE,  
Clerk of the Executive Council.

*Explosives Act 1890.*  
**DEFINITION AND CLASSIFICATION OF  
EXPLOSIVES AMENDED.**

*At the Executive Council Chamber, Melbourne, the thirteenth day  
of October, 1903.*

PRESENT:

His Excellency the Governor of Victoria.  
Mr. Irvine | Mr. Sachse.  
Mr. Taverner

**WHEREAS** by the 49th section of the *Explosives Act 1890* it is enacted that the Governor in Council may from time to time by Order define for the purposes of the First Part of that Act the composition, quality, and character of any explosive, and may classify explosives: And whereas by an Order of the Governor in Council made in pursuance of the provisions aforesaid and bearing date the 13th day of December, 1897, explosives were classified as detailed in the said Order, and the composition, quality, and character of the explosive known as "Collodion Cotton" was amongst others defined: Now therefore His Excellency the Governor of the State of Victoria, by and with the advice of the Executive Council thereof, doth by this Order substitute the following definition of the composition, quality, and character of "Collodion Cotton" for that contained in the above-mentioned Order of the 13th December, 1897, that is to say:—

**COLLODION COTTON.**—Consisting of thoroughly purified nitro-cotton (a) of which not less than 15 per cent. is soluble in ether-alcohol, and (b) which contains not more than 12.3 per cent. of nitrogen, provided that in cases where it is not intended to be used by itself as an explosive it shall not be regarded as an "explosive" within the meaning of the *Explosives Act 1890*, when it is

- (a) in solution in ether-alcohol;
- (b) wet, and contained in air-tight cases; or
- (c) saturated in methylated spirit, and contained in air-tight cases.

And the Honorable John Murray, His Majesty's Chief Secretary for the State of Victoria, shall give the necessary directions herein accordingly.

THOS. BRISBANE,  
Clerk of the Executive Council.

*Melbourne Sailors' Home Act 1901.*

**CERTAIN ORDERS REVOKED AND APPLICATION  
OF PROCEEDS APPROVED.**

*At the Executive Council Chamber, Melbourne, the thirteenth day  
of October, 1903.*

PRESENT:

His Excellency the Governor of Victoria.  
Mr. Irvine | Mr. Sachse.  
Mr. Taverner

**WHEREAS** by section 13 of the *Melbourne Sailors' Home Act 1901* it is enacted that, subject to such terms and conditions as may be agreed upon between the Melbourne Harbor Trust Commissioners and the trustees for the time being of the Sailors' Home, the Governor in Council may at any time revoke the several Orders in Council mentioned therein: And whereas the Melbourne Harbor Trust Commissioners have agreed to grant to the trustees for the time being of the Sailors' Home, as a site upon which to erect a Sailors' Home or Rest, the land described in the Schedule hereunder set forth, in exchange for the land mentioned in the said recited several Orders in Council and the sum of Four hundred pounds: Now, therefore, His Excellency the Governor of the State of Victoria, by and with the advice of the Executive Council thereof, doth, subject to the terms and conditions specified, revoke the said several Orders in Council, and, further, His Excellency, with the advice aforesaid, doth, pursuant to section 5 of the said *Melbourne Sailors' Home Act 1901*, approve of the trustees applying, out of the proceeds of the sale of the land mentioned in the Schedule to the said Act, the sum of Four hundred pounds towards the purchase from the Melbourne Harbor Trust Commissioners of the land described in the Schedule hereunder.

And the Honorable John Murray, His Majesty's Chief Secretary for the State of Victoria, shall give the necessary directions herein accordingly.

THOS. BRISBANE,  
Clerk of the Executive Council.

**Schedule.**

**DESCRIPTION OF LAND GRANTED BY THE MELBOURNE HARBOR TRUST FOR THE PURPOSE OF A SAILORS' HOME OR REST, IN EXCHANGE.**

Being all that piece or parcel of land situated in the block abutting on the Spencer Dock and Australian Wharf roads, on the north bank of the River Yarra Yarra, in the city of Melbourne:

Commencing at a point on the building line of the said block bearing S. 62° 35' W. one hundred and ninety-nine feet from the most northerly angle of same: bounded thence by lines bearing respectively S. 27° 25' E. one hundred and ninety-two feet three inches, S. 62° 35' W. fifty-six feet nine inches, S. 75° 43' W. sixty-five feet nine inches and one-half, N. 27° 25' W. one hundred and seventy-three feet eleven inches, N. 62° 35' E. one hundred and twenty feet to the commencing point, and containing an area of two roods two perches and one-half (6a. 2r. 2½p). All measurements and area being a little more or less.

*Licensing Act 1890.*

**PENSHURST LICENSING DISTRICT.—POLL OF  
ELECTORS REGARDING GROCERS' LICENCES.**

*At the Executive Council Chamber, Melbourne, the thirteenth  
day of October, 1903.*

PRESENT:

His Excellency the Governor of Victoria.

Mr. Irvine | Mr. Sachse.  
Mr. Taverner

**WHEREAS** the number of Grocers' Licences in the Peshurst Licensing District is below the statutory number: And whereas a petition has been received by the Governor in Council, in accordance with the provisions of section 38 of the *Licensing Act 1890* (54 Vict. No. 1111), from one-fifth of the number of persons whose names for the time being are on the Rolls of Electors for the Electoral Division forming the said Licensing District in force on the day after the publication in the *Government Gazette* of the number of inhabitants therein, praying that a Poll of the Electors may be ordered to be taken to determine whether or not the number of Grocers' Licences in such Licensing District shall be increased: And whereas by section 39 of the said Act it is enacted that the Governor in Council may, upon the receipt of any such petition, by an Order in Council, direct the Returning Officer for the Electoral Division forming such Licensing District to take a Poll of the Electors upon a day to be fixed in the said Order in Council: Now therefore His Excellency the Governor of the State of Victoria, with the advice of the Executive Council thereof, doth hereby direct Harold Learmonth, Esquire, being the Returning Officer for the Electoral Division forming the

**PENSHURST LICENSING DISTRICT**

aforesaid, to take a Poll of the Electors in the said Licensing District, on Saturday, the 21st day of November, 1903, to determine whether or not the number of Grocers' Licences in the said Licensing District shall be increased.

And the Honorable John Murray, His Majesty's Chief Secretary for the State of Victoria, shall give the necessary directions herein accordingly.

THOS. BRISBANE,  
Clerk of the Executive Council.

*Health Act 1890.*

**INTRODUCTION INTO VICTORIA OF SWINE FROM  
NEW SOUTH WALES, QUEENSLAND, AND  
WESTERN AUSTRALIA PROHIBITED.**

*At the Executive Council Chamber, Melbourne, the thirteenth day  
of October, 1903.*

PRESENT:

His Excellency the Governor of Victoria.

Mr. Irvine | Mr. Sachse.  
Mr. Taverner

**WHEREAS** by section 267 of the *Health Act 1890*, among other things, the Governor in Council is empowered from time to time to make, alter, or vary and revoke such orders as may seem necessary for the purpose of prohibiting or regulating the introduction into Victoria from any country or colony, or part of a country or colony (in which respectively any disease in sheep, cattle, horses, dogs, swine, or other animals of the same or any other kind or kinds whatsoever is known to exist), and for the detention in quarantine in such place and for such period as the Governor in Council by such order appoints or directs of all sheep, cattle, horses, dogs, swine, or other animals of the same or any other kind or kinds whatsoever, or of meat, skins, hides, horns, hoofs, or other parts of any animals, or of hay, straw, fodder, or other articles likely to propagate amongst men or other animals any infectious or contagious disease whatsoever: And it is also enacted that all orders for any of the purposes in the said section mentioned shall have the like force and effect as if the same had been inserted in the now in part recited Act: And that all persons offending against any order made under the authority of the said section shall for each and every offence forfeit and pay any sum not exceeding Fifty pounds, or such smaller sum as the Governor in Council may in any case by such order direct, and such sum shall go to and form part of the consolidated revenue: Now, therefore, His Excellency the Governor of the State of Victoria, by and with the advice of the Executive Council thereof, doth by this present order, in exercise of the powers conferred by the above-recited Act, and of every other power enabling him in that behalf, order as follows (that is to say):—

The introduction of swine into Victoria from the States of New South Wales, Queensland, and Western Australia is hereby prohibited.

And the Honorable Thomas Bent, His Majesty's Minister of Public Health for the State of Victoria, shall give the necessary directions herein accordingly.

THOS. BRISBANE,  
Clerk of the Executive Council.

*Stock Diseases Act 1890.*  
SWINE FEVER.

At the Executive Council Chamber, Melbourne, the thirteenth day of October, 1903.

## PRESENT:

His Excellency the Governor of Victoria.

Mr. Irvine  
Mr. Taverner

Mr. Sachse.

**W**HEREAS by Part I. of the *Stock Diseases Act 1890*, among other things the Governor in Council is empowered, from time to time to make orders and regulations for the purposes therein mentioned, and to rescind the same: And whereas by Order in Council dated the twenty-fifth day of August, 1903, regulations were made in respect of the disease known as swine fever: And whereas it is desirable to amend same: Now therefore His Excellency the Governor of the State of Victoria, by and with the advice of the Executive Council thereof, doth hereby, in exercise of the powers conferred by the above recited Act, and of every other power enabling him in that behalf, order as follows (that is to say):—

Notwithstanding anything contained in clause 7 of the regulations dated 25th August, 1903, sales of store pigs in a clean district may be held in public sale-yards, the construction and sanitary arrangements of which shall have been approved in writing by the Chief Inspector of Stock.

And the Honorable John William Taverner, His Majesty's Minister of Agriculture for the State of Victoria, shall give the necessary directions herein accordingly.

THOS. BRISBANE,  
Clerk of the Executive Council.

## Factories and Shops Acts.

RESCISSION OF HALF-HOLIDAY REGULATION FOR  
FRUIT AND VEGETABLE SHOPS, CITY OF  
RICHMOND.

At the Executive Council Chamber, Melbourne, the thirteenth day of October, 1903.

## PRESENT:

His Excellency the Governor of Victoria.

Mr. Irvine  
Mr. Taverner

Mr. Sachse.

**W**HEREAS by a Regulation dated the 9th day of December, 1902, the Governor in Council, in exercise of the powers conferred upon him by the Factories and Shops Acts, directed that all Fruit and Vegetable shops in the municipal district of the City of Richmond should be closed on Wednesday in each week, from the hour of One o'clock in the afternoon, during the months of May, June, July, August, September, and October in each year: And whereas since the making of such Regulation a petition has been addressed to the Governor in Council, and forwarded to the Minister, certified to by the municipal clerk of the said municipal district as being signed by a majority of all the shopkeepers keeping Fruit and Vegetable shops in the said district, praying that such Regulation may be rescinded: Now therefore His Excellency the Governor of the State of Victoria, by and with the advice of the Executive Council thereof, doth hereby rescind the said Regulation.

And the Honorable John Murray, His Majesty's Minister of Labour for the State of Victoria, shall give the necessary directions herein accordingly.

THOS. BRISBANE,  
Clerk of the Executive Council.

## Factories and Shops Acts.

RESCISSION OF HALF-HOLIDAY REGULATION FOR  
FRUIT AND VEGETABLE SHOPS, CITY OF  
FOOTSCRAY.

At the Executive Council Chamber, Melbourne, the thirteenth day of October, 1903.

## PRESENT:

His Excellency the Governor of Victoria.

Mr. Irvine  
Mr. Taverner

Mr. Sachse.

**W**HEREAS by a Regulation dated the 9th day of December, 1902, the Governor in Council, in exercise of the powers conferred upon him by the Factories and Shops Acts, directed that all Fruit and Vegetable shops in the municipal district of the City of Footscray should be closed on Wednesday in each week, from the hour of One o'clock in the afternoon, during the months of May, June, July, August, September, and October in each year: And whereas since the making of such Regulation a petition has been addressed to the Governor in Council, and forwarded to the Minister, certified to by the municipal clerk of the said municipal district as being signed by a majority of all shopkeepers keeping Fruit and Vegetable shops in the said district, praying that such Regulation may be rescinded: Now therefore His Excellency the Governor of the State of Victoria, by and with the advice of the Executive Council thereof, doth hereby rescind the said Regulation.

And the Honorable John Murray, His Majesty's Minister of Labour for the State of Victoria, shall give the necessary directions herein accordingly.

THOS. BRISBANE,  
Clerk of the Executive Council.

*Stock Diseases Act 1890.*  
CLEAN DISTRICT FOR STOCK (PIGS).

## PROCLAMATION

By His Excellency Sir George Sydenham Clarke, Knight Commander of the Most Distinguished Order of Saint Michael and Saint George; Fellow of the Royal Society; Governor of the State of Victoria and its Dependencies in the Commonwealth of Australia, &c., &c., &c.

**W**HEREAS by section 4 of the *Stock Diseases Act 1890* it is among other things provided that regulations may be made for the purpose of proclaiming any portion of Victoria a quarantine or a clean district: Now therefore I, the Governor of the State of Victoria in the Commonwealth of Australia, by and with the advice of the Executive Council of the said State, do hereby proclaim all those lands comprised within the boundaries mentioned in the Schedule hereunder to be a clean district for Stock (pigs), that is to say:—

## Schedule.

The whole of the lands comprised within the boundaries of the Shires of Benalla, Broadford, Bairnsdale, Bulla, Lancefield, Maffra, Rodney, Romsey, and Traralgon, the Greensborough Riding of the Shire of Heidelberg, the South Riding of the Shire of Avon with the exception of allotments 31 and 32 of the Parish of Nuntin, the Borough of Sale, and the Parishes of Kilnora, Koort-koort-nong, Purrumbete North, Colongulac, and Kariah, and the Rosedale Riding of the Shire of Rosedale.

Given under my Hand and the Seal of the State of Victoria aforesaid, at Melbourne, this thirteenth day of October, in the year of our Lord One thousand nine hundred and three, and in the third year of His Majesty's reign.

G. S. CLARKE.

By His Excellency's Command,

J. W. TAVERNER,  
Minister of Agriculture.

GOD SAVE THE KING!

*Vegetation Diseases Act 1896.*  
*Vegetation Diseases Act 1901.*

## PROCLAMATION

By His Excellency Sir George Sydenham Clarke, Knight Commander of the Most Distinguished Order of Saint Michael and Saint George; Fellow of the Royal Society; Governor of the State of Victoria and its Dependencies in the Commonwealth of Australia, &c., &c., &c.

**I**N pursuance of the powers conferred upon me by the *Vegetation Diseases Act 1896* and the *Vegetation Diseases Act 1901*, I, the Governor of the State of Victoria in the Commonwealth of Australia, by and with the advice of the Executive Council of the said State, do by this my Proclamation declare to be an insect within the meaning and for the purposes of the *Vegetation Diseases Act 1896* and the *Vegetation Diseases Act 1901* the insect hereunder named:—

*Icerya purchasi* (Cottony cushion scale).

Given under my Hand and the Seal of the State of Victoria aforesaid, at Melbourne, this thirteenth day of October, in the year of our Lord One thousand nine hundred and three, and in the third year of His Majesty's reign.

G. S. CLARKE.

By His Excellency's Command,

J. W. TAVERNER,  
Minister of Agriculture.

GOD SAVE THE KING!

*Thistle Act 1893.*

"FURZE" DECLARED TO BE A THISTLE THROUGHOUT THE SOUTH RIDING OF THE SHIRE OF CAMBERWELL AND BOROONDARA.

## PROCLAMATION

By His Excellency Sir George Sydenham Clarke, Knight Commander of the Most Distinguished Order of Saint Michael and Saint George; Fellow of the Royal Society; Governor of the State of Victoria and its Dependencies in the Commonwealth of Australia, &c., &c., &c.

**I**N pursuance of the provisions contained in the *Thistle Act 1893*, I, the Governor of the State of Victoria in the Commonwealth of Australia, by and with the advice of the Executive Council of the said State, do by this my Proclamation declare a certain plant named—

*Ulex Europæus*, commonly known as "Furze," "Gorse," or "Whin,"

to be a thistle within the meaning of the *Thistle Act 1893* throughout the South Riding of the Shire of Camberwell and Boroondara.

Given under my Hand and the Seal of the State of Victoria aforesaid, at Melbourne, this thirteenth day of October, in the year of our Lord One thousand nine hundred and three, and in the third year of His Majesty's reign.

G. S. CLARKE.

By His Excellency's Command,

J. W. TAVERNER,  
Minister of Agriculture.

GOD SAVE THE KING!

## Land Act 1901.

## AREAS OF LANDS INCREASED AND DIMINISHED.

## PROCLAMATION

By His Excellency Sir George Sydenham Clarke, Knight Commander of the Most Distinguished Order of Saint Michael and Saint George; Fellow of the Royal Society; Governor of the State of Victoria and its Dependencies in the Commonwealth of Australia, &c., &c., &c.

WHEREAS by the Land Act 1901 it is amongst other things enacted that the Governor in Council may, by Proclamation to be published in the Government Gazette, at any time increase or diminish the area of land comprised in any of the classes mentioned in Part I., Division 1, section 5, of the said Land Act 1901, but that the area of lands which may be sold by auction (Class 7) shall not be increased except as in certain cases in the said Act provided: Now therefore I, the Governor of the State of Victoria in the Commonwealth of Australia, by and with the advice of the Executive Council of the said State, and in accordance with the provisions of sections 113 and 132 of the Land Act 1901 aforesaid, do hereby increase or diminish (as the case may be) the areas of Crown lands comprised in classes 1, 2, 3, 5, 7, 8, and 9 respectively of the classes mentioned in section 5 of the Land Act 1901 aforesaid to the extent set forth in the subjoined Schedules respectively (that is to say):—

The Schedules referred to

## AREAS OF LANDS COMPRISED IN CLASSES 1, 2, AND 3 INCREASED.

County.	Parish.	Allotment.	Area.	Class.	Description.
			A. R. P.		
Gunbower ... ..	Patho ... ..	18	62 0 0	First	Held under section 50 by Charles E. Roberts
Delatite ... ..	Wondoomarook ... ..	13A of sec. D	102 0 6	Third	Held under sections 59-61 by Charles H. Kubeil
Delatite ... ..	Wandiligong ... ..	15 of sec. 7	18 0 30	Second	Held under section 65 by H. Harrison
Benambra ... ..	Omco ... ..	77	183 2 16	Third	Held under sections 54-56 by Thomas Cusack
Bogong ... ..	Carlyle ... ..	16 of sec. 31	29 0 0	First	Held under sections 47-49 by Martin Petschik
Borong ... ..	Dimboola ... ..	163A, 163A'	95 2 2	Second	Held under sections 54-56 by Thomas Tehan and William Tehan (as executors of James Tehan deceased)
Dalhousie ... ..	Puckapunyal ... ..	34A, 34B, 34C, 34D	319 1 20	Third	Held under section 65 by W. Crough
Bendigo ... ..	Neilborough ... ..	34 of sec. G	20 0 0	First	Held under section 65 by M. Crough
Bendigo ... ..	Neilborough ... ..	35 of sec. G	20 0 0	First	Held under section 65 by L. Gamboni
Bendigo ... ..	Neilborough ... ..	54 of sec. H	19 3 35	First	
Follett ... ..	Mageppa ... ..	34A	117 0 0	Second	
Dundas ... ..	Warrock ... ..	7 & 11 of sec. 3	120 0 0	Third	Formerly held under section 20 by W. V. Lee
Borong ... ..	Mokepilly ... ..	44 of sec. Y	259 0 0	Third	Formerly held under section 20 by E. McCall
Borong ... ..	Kirkella ... ..	102B	12 0 0	First	Held under section 65 by J. T. Sutherland
Borong ... ..	Kirkella ... ..	102	20 0 0	First	Held under section 65 by E. S. Sutherland
Borong ... ..	Kirkella ... ..	102A	20 0 0	First	Held under section 65 by E. L. Sutherland
Ripon ... ..	Ararat ... ..	20 of sec. 12	29 0 0	Second	Formerly held under section 187 by L. C. Scherger
Ripon ... ..	Ararat ... ..	24 of sec. 12	20 0 0	Second	Held under section 65 by E. Leeks
Ripon ... ..	Ararat ... ..	30 of sec. 10	60 0 0	Third	Formerly recommended under section 67 to J. Smart
Kara Kara ... ..	Glendhu ... ..	23 of sec. S	313 0 0	Third	Held under section 67 by T. Hanley
Kara Kara ... ..	Glendhu ... ..	18 of sec. R	314 0 0	Third	Held under section 105 by J. Pittcock
Kara Kara ... ..	Warrenmang ... ..	216	230 0 0	Third	Held under section 187 by D. Davis
Kara Kara ... ..	Warrenmang ... ..	23E of sec. 3	19 3 34	Second	Held under section 65 by W. A. Andrews
Dalhousie ... ..	Woodend ... ..	24 of sec. B	19 2 2	Second	Formerly in the Village Settlement Area
Dalhousie ... ..	Woodend ... ..	7 of sec. E	17 2 7	Second	Formerly in the Village Settlement Area
Dalhousie ... ..	Woodend ... ..	8 of sec. E	17 3 20	Second	Formerly in the Village Settlement Area
Dalhousie ... ..	Woodend ... ..	23 of sec. E	19 1 21	Second	Formerly in the Village Settlement Area
Gladstone ... ..	Glenmona ... ..	3 of sec. 1	60 0 0	Second	
Talbot ... ..	Muckleford ... ..	B	200 0 0	Third	Situated in the south-east corner of the parish
Talbot ... ..	Eglinton ... ..	3 of sec. 8A	175 0 0	Second	Held under section 42 by P. Sullivan, jun.
Gladstone ... ..	Yalong South ... ..	23	554 0 0	Second	Held under section 67 by G. Fry
Polwarth ... ..	Otway ... ..	18	212 0 0	First	Formerly held under section 42 by W. H. Mills
Polwarth ... ..	Yaugher ... ..	1K of sec. A	58 0 0	Second	Formerly held under section 20 by James, Robert, Thomas, and Joseph Grant
Polwarth ... ..	Irrewillipe ... ..	6D	99 3 9	Third	Formerly held under section 44 by T. Riches
Heytesbury ... ..	Paaratte ... ..	3 of sec. 3	318 3 37	Third	Formerly held under section 20 by H. McNulty
Heytesbury ... ..	Paaratte ... ..	1 of sec. 3	313 3 23	Third	Formerly held under section 20 by F. McNulty
Heytesbury ... ..	Paaratte ... ..	4 of sec. 3	119 3 23	Third	Formerly held under section 20 by D. McNulty
Heytesbury ... ..	Waarre ... ..	11	91 3 0	Third	Formerly held under section 42 by W. H. McKenzie
Heytesbury ... ..	Waarre ... ..	12 of sec. A	195 2 5	Third	Formerly held under section 20 by S. Thomas
Heytesbury ... ..	Timboon ... ..	80C	106 2 16	Second	Formerly held under section 20 by M. Hynes
Heytesbury ... ..	Wiridjil ... ..	14	99 3 36	Second	Formerly held under section 20 by M. F. Kennedy
Heytesbury ... ..	Wiridjil ... ..	...	31,000 0 0	Third	The whole of the pastoral area in the parish
Croajingolong ... ..	Purgagoolah ... ..	56A	62 0 0	Third	Formerly held under section 42 by J. Muir
Dargo ... ..	Wy-Yung ... ..	25 of sec. 5	500 0 0	Third	Adjoining the holdings of T. Killiard and T. Harvey

## AREAS OF LANDS COMPRISED IN CLASSES 1, 2, AND 3 INCREASED—continued.

County.	Parish.	Allotment.	Area.	Class.	Description.
			A. R. P.		
Tambo ...	Newmerella ...	West part of 51	249 1 37	Third	Formerly held under section 32 by J. Robertson
Tanjil ...	Worowing ...	3b of sec. 1	100 0 0	Third	Adjoining S. McMichael's holding
Buln Buln ...	Callignee ...	12 of sec. B	103 1 25	Second	Formerly recommended to Wm. Thompson
Buln Buln ...	Woranga ...	{ 33 34	{ 780 0 0 320 0 0	{ Second	
Buln Buln ...	Neerim East ...	21 of sec. A	20 0 3	Second	
Buln Buln ...	Neerim East ...	8	20 0 0	Second	Held under section 47 by J. Dogral
Evelyn ...	Greensborough ...	52 of sec. C	16 0 0	Second	
Evelyn ...	Greensborough ...	53 of sec. C	20 0 0	Second	
Evelyn ...	Greensborough ...	54 of sec. C	20 0 0	Second	
Evelyn ...	Greensborough ...	12 of sec. D	18 0 30	Second	Formerly held under section 65 by R. S. Coutie
Evelyn ...	Greensborough ...	35 of sec. D	20 0 0	Second	Formerly held under section 65 by A. E. Gathercole
Evelyn ...	Queenstown ...	60 of sec. C	18 2 0	Second	Formerly applied for under section 65 by A. Ness
Evelyn ...	Queenstown ...	61 of sec. C	18 2 33	Second	Formerly held under section 65 by G. A. Ness
Evelyn ...	Queenstown ...	60 of sec. B	20 0 0	Second	Formerly held under section 65 by E. A. Taine
Evelyn ...	Queenstown ...	36B	319 0 0	Second	Formerly held under section 42 by W. Orchard
Evelyn ...	Nillumbik ...	25, sec. 20	20 0 0	Second	Formerly held under section 65 by F. Ryan
Evelyn ...	Nillumbik ...	15c of sec. 21	19 0 0	Second	Formerly held under section 65 by F. M. E. Campbell
Evelyn ...	Nillumbik ...	26 of sec. 20	20 0 0	Second	Formerly held under section 65 by M. J. Ryan
Evelyn ...	Warrandyte ...	16B	18 3 20	Second	Formerly held under section 65 by M. McN. Hussey
Evelyn ...	Monbulk ...	27 of sec. B	10 0 21	Second	Formerly in the Village Settlement Area
Evelyn ...	Monbulk ...	46 of sec. M	10 2 2	Second	Formerly in the Village Settlement Area
Mornington ...	Corinella ...	96A and 97A	205 2 30	Second	Held under sections 47-49 by G. Kent (as administrator of H. Stark deceased)
Mornington ...	French Island ...	21 of sec. A	50 0 0	Third	
Mornington ...	Tyabb ...	75B	41 1 28	Second	Formerly held under section 20 by P. Mullen

## AREA OF LANDS COMPRISED IN CLASS 3 DIMINISHED, AND CLASS 2 INCREASED (ALTERATION OF CLASSIFICATION).

County.	Parish.	Area.	Transferred.		Description.
			From Class.	To Class.	
		A. R. P.			
Heytesbury ...	Wiridjil ...	176 0 0	3rd	2nd	East of allotment 14

## AREA OF LANDS COMPRISED IN CLASS 2 DIMINISHED, AND CLASS 3 INCREASED (ALTERATION OF CLASSIFICATION).

County.	Parish.	Allotment.	Area.	Transferred.		Description.
				From Class.	To Class.	
			A. R. P.			
Lowan ...	Gymbowen ...	{ 55A 15	{ 30 0 0 40 0 0	2nd 2nd	3rd 3rd	

## AREA OF LANDS COMPRISED IN CLASS 5 (PASTORAL LANDS) DIMINISHED.

County.	Parish.	Area.	Description.
		A. R. P.	
Heytesbury ...	Wiridjil ...	31,000 0 0	The whole of the pastoral area in the parish
Tanjil ...	Worowing ...	100 0 0	

## AREA OF LANDS COMPRISED IN CLASS 7 (LANDS WHICH MAY BE SOLD BY AUCTION) DIMINISHED.

County.	Parish.	Area.	Description.
		A. R. P.	
Follett ...	Mageppa ...	117 0 0	Allotment 34A

## AREAS OF LANDS COMPRISED IN CLASS 8 (AURIFEROUS LANDS) DIMINISHED.

County.	Parish.	Area.			Description.
		A.	R.	P.	
Delatite ... ..	Wandiligong ... ..	18	0	30	Allotment 15 of section 7
Hogong ... ..	Carlyle ... ..	29	0	0	Allotment 16 of section 31
Bendigo ... ..	Neilborough ... ..	20	0	0	Allotment 34 of section G
Bendigo ... ..	Neilborough ... ..	20	0	0	Allotment 35 of section G
Bendigo ... ..	Neilborough ... ..	19	3	35	Allotment 54 of section H
Borong ... ..	Kirkella ... ..	12	0	0	Allotment 102B
Borong ... ..	Kirkella ... ..	20	0	0	Allotment 102
Borong ... ..	Kirkella ... ..	20	0	0	Allotment 102A
Ripon ... ..	Ararat ... ..	29	0	0	Allotment 20 of section 12
Ripon ... ..	Ararat ... ..	20	0	0	Allotment 24 of section 12
Ripon ... ..	Ararat ... ..	60	0	0	Allotment 30 of section 10
Kara Kara ... ..	Glendhu ... ..	313	0	0	Allotment 23 of section S
Kara Kara ... ..	Glendhu ... ..	314	0	0	Allotment 18 of section R
Kara Kara ... ..	Warrenmang ... ..	230	0	0	Allotment 216
Gladstone ... ..	Warrenmang ... ..	19	3	34	Allotment 23A of section 3
Talbot ... ..	Glenmona ... ..	60	0	0	Allotment 3 of section 1
Gladstone ... ..	Muckleford ... ..	200	0	0	Allotment B
Dargo ... ..	Yalong South ... ..	554	0	0	Allotment 23
Evelyn ... ..	Wy-Yung ... ..	500	0	0	Allotment 25 of section 5
Evelyn ... ..	Greensborough ... ..	56	0	0	Allotments 52, 53, and 54 of section C
Evelyn ... ..	Greensborough ... ..	18	0	39	Allotment 12 of section D
Evelyn ... ..	Greensborough ... ..	20	0	0	Allotment 35 of section D
Evelyn ... ..	Queenstown ... ..	18	2	0	Allotment 60 of section C
Evelyn ... ..	Queenstown ... ..	18	2	33	Allotment 61 of section C
Evelyn ... ..	Queenstown ... ..	20	0	0	Allotment 60 of section B
Evelyn ... ..	Queenstown ... ..	319	0	0	Allotment 36B
Evelyn ... ..	Nillumbik ... ..	20	0	0	Allotment 25 of section 20
Evelyn ... ..	Nillumbik ... ..	19	0	0	Allotment 15c of section 21
Evelyn ... ..	Nillumbik ... ..	20	0	0	Allotment 26 of section 20
Evelyn ... ..	Warrandyte ... ..	18	3	20	Allotment 16B

## AREA OF LANDS COMPRISED IN CLASS 9 (STATE FOREST RESERVES) DIMINISHED.

County.	Parish.	Area.			Description.
		A.	R.	P.	
Buln Buln ... ..	Woranga ... ..	1,100	0	0	Allotments 33 and 34

Given under my Hand and the Seal of the State of Victoria aforesaid, at Melbourne, this thirteenth day of October, in the year of our Lord One thousand nine hundred and three, and in the third year of His Majesty's reign.

G. S. CLARKE.

By His Excellency's Command,

J. W. TAVERNER,  
Commissioner of Crown Lands and Survey.

GOD SAVE THE KING!

## PUBLIC HIGHWAY IN THE BOROUGH OF STAWELL.

## PROCLAMATION

By His Excellency Sir George Sydenham Clarke, Knight Commander of the Most Distinguished Order of Saint Michael and Saint George; Fellow of the Royal Society; Governor of the State of Victoria and its Dependencies in the Commonwealth of Australia, &c., &c., &c.

WHEREAS by the *Local Government Act 1890* (54 Vict. No. 1112, section 388) it is amongst other things enacted that it shall be lawful for the Governor in Council at any time, and from time to time, upon the request of the council of any municipality, by notice in the *Government Gazette*, to declare any land reserved, used, or by purchase or exchange acquired for a street, road, highway, thoroughfare, bridge, square, court, alley, or right-of-way to be a public highway, and that such land shall thereupon and thenceforth from the date of such Proclamation become and be absolutely dedicated to the public as a public highway within the meaning of any law then or thereafter in force: And whereas the Council of the Borough of Stawell has requested that the land hereinafter mentioned, which has been reserved, used, or acquired by the said Council for the purpose of making a street within the said Borough, be so declared a public highway: Now therefore I, the Governor of the State of Victoria in the Commonwealth of Australia, by and with the advice of the Executive Council of the said State, do by this notice declare the land reserved, used, or acquired for the street hereinafter named and described, and situate within the Borough of Stawell aforesaid, to be a Public Highway within the meaning of the said Act, viz.:-

## PUBLIC HIGHWAY WITHIN THE BOROUGH OF STAWELL.

Name of Street.	Width of Carriage-way.	Width of Footpath on each side.	Total Width.	Extent.
	Feet.	Feet.	Feet.	
Darlington-road ... ..	48	9	66	76 chains. From Church-street to the boundary of the Borough

Given under my Hand and the Seal of the State of Victoria aforesaid, at Melbourne, this thirteenth day of October, in the year of our Lord One thousand nine hundred and three, and in the third year of His Majesty's reign.

G. S. CLARKE.

By His Excellency's Command,

T. BENT,  
Commissioner of Public Works.

GOD SAVE THE KING!

## PUBLIC HIGHWAY IN THE CITY OF PRAHRAN.

## PROCLAMATION

By His Excellency Sir George Sydenham Clarke, Knight Commander of the Most Distinguished Order of Saint Michael and Saint George; Fellow of the Royal Society; Governor of the State of Victoria and its Dependencies in the Commonwealth of Australia, &c., &c., &c.

WHEREAS by the *Local Government Act 1890* (54 Vict. No. 1112, section 388) it is amongst other things enacted that it shall be lawful for the Governor in Council at any time, and from time to time, upon the request of the council of any municipality, by notice in the *Government Gazette*, to declare any land reserved, used, or by purchase or exchange acquired for a street, road, highway, thoroughfare, bridge, square, court, alley, or right-of-way to be a public highway, and that such land shall thereupon and thenceforth from the date of such Proclamation become and be absolutely dedicated to the public as a public highway within the meaning of any law then or thereafter in force: And whereas the Council of the City of Prahran has requested that the land hereinafter mentioned, which has been reserved, used, or acquired by the said Council for the purpose of making a street within the said City, be so declared a public highway: Now therefore I, the Governor of the State of Victoria in the Commonwealth of Australia, by and with the advice of the Executive Council of the said State, do by this notice declare the land reserved, used, or acquired for the street hereinafter named and described, and situate within the City of Prahran aforesaid, to be a Public Highway within the meaning of the said Act, viz.:-

## PUBLIC HIGHWAY WITHIN THE CITY OF PRAHRAN.

Name of Street.	Width of Roadway.	Width of Footpath on each Side.	Total Width:	Extent.
	Feet.	Feet.	Feet.	
Glassford-street...	42 to 52	9	50 to 60	From Kooyong-road westerly for a distance of 230 feet to a tangent point and for a total width of 50 feet; thence by a curve of 158 feet radius in a south-westerly direction for a distance of about 123 feet; thence by a reverse curve of 112ft. 6in. radius in a south-westerly direction for a further distance of about 85 feet to a tangent point increasing in width from 50 feet to 60 feet between the above-mentioned tangent points; thence westerly to Sutherland-road for a distance of about 453 feet for an uniform width of 60 feet

Given under my Hand and the Seal of the State of Victoria aforesaid, at Melbourne, this thirteenth day of October, in the year of our Lord One thousand nine hundred and three, and in the third year of His Majesty's reign.

G. S. CLARKE.

By His Excellency's Command,

T. BENT,  
Commissioner of Public Works.

GOD SAVE THE KING!

## Land Act 1901.

VILLAGE COMMUNITIES.—PROCLAMATION  
PARTLY REVOKED.

## PROCLAMATION

By His Excellency Sir George Sydenham Clarke, Knight Commander of the Most Distinguished Order of Saint Michael and Saint George; Fellow of the Royal Society; Governor of the State of Victoria and its Dependencies in the Commonwealth of Australia, &c., &c., &c.

WHEREAS by a certain Proclamation as hereunder set forth, made in pursuance of the provisions of the *Settlement on Lands Act 1893*, certain lands described in such Proclamation were set apart and appropriated for the purposes of "village community allotments" under the said Act: And whereas it is expedient to revoke in part such Proclamation: Now therefore I, the Governor of the State of Victoria in the Commonwealth of Australia, by and with the advice of the Executive Council of the said State, and in pursuance of provisions contained in Division 1 of Part III. of the *Land Act 1901* (1 Edw. VII. No. 1749), do hereby order as follows, viz.:-

## Settlement on Lands Act 1893.

BUNDALONG.—The Proclamation bearing date the 26th September, 1893, by which certain lands situate in the town of Bundalong, and comprising an area of three hundred and ten acres, more or less, were, amongst others, set apart and appropriated for the purposes of village community allotments, is hereby revoked so far only as it relates to the portion of the said lands hereinafter described, viz.:-Ten acres, county of Moira, town of Bundalong, being allotments 10 and 11 of section A.—(O3.V.49302.)

Given under my Hand and the Seal of the State of Victoria aforesaid, at Melbourne, this thirteenth day of October, in the year of our Lord One thousand nine hundred and three, and in the third year of His Majesty's reign.

G. S. CLARKE.

By His Excellency's Command,

J. W. TAVERNER,  
Commissioner of Crown Lands and Survey.  
GOD SAVE THE KING!

## Land Act 1901.

HOMESTEAD ASSOCIATIONS.—PROCLAMATION  
PARTLY REVOKED.

## PROCLAMATION

By His Excellency Sir George Sydenham Clarke, Knight Commander of the Most Distinguished Order of Saint Michael and Saint George; Fellow of the Royal Society; Governor of the State of Victoria and its Dependencies in the Commonwealth of Australia, &c., &c., &c.

WHEREAS by a certain Proclamation as hereunder set forth, made in pursuance of the provisions of the *Settlement on Lands Act 1893*, certain lands described in such Proclamation were set apart and appropriated for occupation by the members of associations or societies under the said Act: And whereas it is expedient to revoke in part such Proclamation: Now therefore I, the Governor of the State of Victoria in the Commonwealth of Australia, by and with the advice of the Executive Council of the said State, and in pursuance of provisions contained in Division 2 of Part III. of the *Land Act 1901* (1 Edw. VII. No. 1749), do hereby order as follows, viz.:-

## Settlement on Lands Act 1893.

GUNBOWER AND PATHO.—The Proclamation bearing date the 30th January, 1894, by which certain lands situate in the parishes of Gunbower and Patho, and comprising an area of one thousand nine hundred acres, more or less, were, amongst others, set apart and appropriated for occupation by the members of homestead associations or societies, is hereby revoked so far only as it relates to the portion of the said lands hereinafter described, viz.:- Eighty-three acres two roods thirty-eight perches, county of Gunbower, parish of Gunbower, being allotments 51 and 51A of section 7.—(1900. 1113 and 1114/20.)

Given under my Hand and the Seal of the State of Victoria aforesaid, at Melbourne, this thirteenth day of October, in the year of our Lord One thousand nine hundred and three, and in the third year of His Majesty's reign.

G. S. CLARKE.

By His Excellency's Command,

J. W. TAVERNER,  
Commissioner of Crown Lands and Survey.  
GOD SAVE THE KING!



## VICTORIAN RAILWAYS.

## INTER-STATE CHEAP EXCURSIONS.

Fast Excursion Trains will run as under:—Wednesday, 14th October.—Leave Melbourne for Adelaide at 4.37 p.m. Fares:—Single—First class, £1 13s.; second class, £1. Return—First class, £2 10s.; second class, £1 10s. Thursday, 15th October.—Leave Melbourne for Sydney at 10 p.m. Fares:—Single—First class, £2 6s.; second class, £1 13s. Return—First class, £3 10s.; second class, £2 10s. Full particulars respecting tickets, booking to Mount Gambier, Penola, Narracoorte, Wolsley, Broken Hill, &c., on posters at stations.

## HOLIDAY EXCURSION TICKETS.

Holiday Excursion tickets, available for return till the following Monday, will be issued by last evening trains on Fridays and by all trains on Saturdays to and from all stations outside a radius of 9 miles of each other (suburban lines excepted), provided the return journey can be completed within the time for which the ticket is available. These tickets are also issued by the following trains from Melbourne on Fridays:—Bendigo line, 4.50 p.m.; Ballarat line, 4.40 p.m.; Warrnambool and Queenscliff lines, 4.15 p.m.; Seymour line, 5.15 p.m.; Bairnsdale line, 4.30 p.m.; Frankston line, 5.30 p.m.; and by the 5.28 p.m. train from Kyneton, 6 p.m. from Geelong, 10.40 a.m. from Mortlake, 5.30 p.m. from Mornington, and 6.13 p.m. from Frankston to Melbourne.

## SUNDAY TRAIN—FERNTREE GULLY LINE.

A train, running express to Box Hill, and stopping thereafter at all stations, will leave Prince's-bridge every Sunday for Upper Ferntree Gully at 11.5 a.m., and return at 7.23 p.m. Passengers from stations between Prince's-bridge and Box Hill will require to travel by the 10.48 a.m. train to Box Hill and join the special. Special cheap fares:—From Melbourne, 1st class, 2s. 3d.; 2nd class, 1s. 8d. The tickets will be available for return till the following Monday.

## SANDOWN PARK RACES.

On Wednesday, 21st October, trains, stopping at Caulfield, will leave Flinders-street for race-course platform at 12.18, 12.43, 12.53, 1.7, 1.13, 1.30, and 1.45 p.m., and return after the races. The 12.18 p.m. going and the last special returning will stop at Oakleigh. Ordinary fares. For further particulars see posters at stations.

## HEALESVILLE LINE.

On Saturdays, commencing 17th October, an extra train will leave Prince's-bridge for Healesville at 12.15 p.m.; and Healesville for Prince's-bridge at 11 a.m.

## CAMBERWELL LINE.

On and after 17th October, the 12.15 p.m. train from Prince's-bridge to Camberwell, and the 1.2 p.m. train from Camberwell to Prince's-bridge on Saturdays will be discontinued.

## GOULBURN VALLEY TRAINS.

On and after 21st October the following alterations will take effect:—

*Cobram line.*—The 1 p.m. down, and the 3.21 p.m. up trains will run daily between Numurkah and Cobram.

*Toolamba—Echuca line.*—The 11.41 a.m. down and the 3.25 p.m. up trains will run daily between Toolamba and Echuca.

## MENTONE RACES.

On Thursday, 29th October, special trains, stopping at Caulfield, will leave Flinders-street for Mentone at 12.3, 12.55, 1.7, 1.27, and 1.40 p.m., and return after the races. Ordinary fares.

CHEAP EXCURSIONS TO RIDDELL'S CREEK, GISBORNE, MACEDON, WOODEND, TRENTHAM, AND DAYLESFORD, ON SATURDAYS, 14TH AND 28TH NOVEMBER.

The special train will leave Spencer-street at 9.10 a.m., and return from Daylesford at 7.20 p.m. Return fares:—First class, 14d. per mile; second class, 1d. per mile. Tickets can be obtained at the Central Booking Office, Flinders-street, up till 5 p.m. the previous day, and at Spencer-street, North Melbourne, and Footscray stations up till the starting time of train. See posters at stations.

## MOONEE VALLEY CUP RACES.

On Saturday, 24th October, trains will leave Flinders-street for Moonee Ponds at 12.15, 12.35, 12.42, 12.50, 12.57, 1.3, 1.9, 1.16, 1.20, 1.26, 1.40, 1.53, 2.11, and 2.32 p.m. Ordinary fares.

## MARYBOROUGH—ST. ARNAUD LINE.

On and after Monday, 26th October, a mixed train will leave St. Arnaud daily at 2.10 p.m., returning from Maryborough at 6.30 p.m.

## MARYBYRON RACES.

On Tuesday, 27th October, trains will leave Flinders-street for Ascot Vale at 12 noon, 12.32, 1.0, 1.28, 1.52, 2.15, and 2.44 p.m. Ordinary fares. Cabs meet trains.

## BALLARAT—MARYBOROUGH LINE.

On Saturday, 31st inst., the train timed to leave Ballarat at 7.55 p.m. for Maryborough will be detained till 10.40 p.m. for the convenience of passengers attending South-street Debating Society's Competitions.

No. 109.—OCTOBER 21, 1903.—3.

## MORDIALLOO LINE.

On Sundays, commencing 1st November, an extra train will leave Flinders-street for Carrum at 5.45 p.m.; and Carrum for Flinders-street at 7.16 p.m.

## MORNINGTON LINE.

On and after Monday, 2nd November, the following will be the train service between Flinders-street and Mornington:—Leave Flinders-street at 8.40 a.m. (daily), 1.10 p.m. (Saturdays), 5.30 p.m. (daily); leave Mornington at 8 a.m. (daily), 11.30 a.m. (Saturdays), 5.10 p.m. (daily).

## SANDOWN PARK RACES (WEDNESDAY, 4TH NOVEMBER).

On Wednesday, 4th November, trains, stopping at Caulfield, will leave Flinders-street for race-course platform at 12.18, 12.43, 12.53, 1.7, 1.13, 1.28, 1.47, and 2.10 p.m., and return after the races. The 12.18 p.m. going and the last special returning will stop at Oakleigh. Ordinary fares. For further particulars see posters at stations.

R. G. KENT, Secretary.

## APPROACHING LAND SALES.

SALES of Crown Lands in Fee simple to be held at the undermentioned places and dates, viz.:—

	No. of Gazette.
Bendigo—Tuesday, 27th October ...	99
Cobden—Wednesday, 28th October ...	99
Edenhope—Wednesday, 18th November ...	106
Portland—Wednesday, 25th November ...	106
St. Arnaud—Thursday, 29th October ...	99
Tatura—Thursday, 22nd October ...	99

Lands and Survey Office, Melbourne.

## REVOCATION OF THE TEMPORARY RESERVATION OF LANDS.

IN pursuance of the provisions of the *Land Act 1901* (1 Edw. VII. No. 1749), the Governor of the State of Victoria in Council has, by Orders made on the 13th day of October, 1903, revoked the temporary reservation of the lands hereinafter referred to, viz.:—

BARAMBOGIE, ETC.—Site for the Growth and Preservation of Timber (partly). See *Gazette* of 2nd September, 1903, page 2379.

DROVIN EAST.—Site for Public Purposes (State School). See *Gazette* of 2nd September, 1903.

FOSTER.—Site for Public Recreation. See *Gazette* of 2nd September, 1903.

GHERANG GHERANG.—Site for Supply of Gravel (partly). See *Gazette* of 16th September, 1903, page 3045.

KONGWAK.—Site for Supply of Gravel. See *Gazette* of 2nd September, 1903.

NATTE-YALLOCK.—Site for Water Supply Purposes. See *Gazette* of 2nd September, 1903.

NATTE-YALLOCK.—Site for Watering Purposes. See *Gazette* of 2nd September, 1903.

PEECHLEBA.—Site for Water Supply Purposes (partly). See *Gazette* of 2nd September, 1903.

POOWONG.—Site for Police Purposes. See *Gazette* of 2nd September, 1903.

WAREEK.—Site for Watering Purposes (partly). See *Gazette* of 2nd September, 1903. 2-879

J. W. TAVERNER,

Commissioner of Crown Lands and Survey.

Department of Lands and Survey,  
Melbourne, 13th October, 1903.

## Mines Acts.

## LAND EXCEPTED FROM OCCUPATION, ETC.

IN pursuance of the provisions of the *Mines Acts*, the Governor of the State of Victoria in Council has, by an Order made on the 13th day of October, 1903, excepted from occupation for residence or business under any miner's right or business licence the land hereinafter described, viz.:—

BEECHWORTH.—Land excepted from occupation for residence or business under any miner's right or business licence:—Twenty acres, more or less, county of Bogong, parish of Beechworth; Commencing at the north angle of allotment 1 of section P3; bounded thence south-westerly and south-easterly by that allotment to the south angle thereof; thence south-westerly by allotment 18 to the west angle thereof; thence west by a line to a point in line with the east boundaries of M. A. Buntz's and J. Buntz's licensed blocks; thence north-westerly by a line, the said blocks, and a line to the south boundary of allotment 25; thence north-easterly by that allotment to the road from Beechworth to Stanley; and thence south-easterly by that road to the point of commencement.—(B.349<sup>2</sup>) (03.2893/103.)

J. W. TAVERNER,

Commissioner of Crown Lands and Survey.

Lands and Survey Office,  
Melbourne, 13th October, 1903.

LANDS TEMPORARILY RESERVED FROM SALE,  
ETC.

**IN** pursuance of the provisions of the *Land Act 1901* and of the *Education Act 1890*, notice is hereby given that the Governor of the State of Victoria in Council has, by Orders made on the 13th day of October, 1903, reserved, temporarily, from sale and leasing, and from having a licence granted in respect thereof, and has also excepted from occupation for residence or business under any miner's right or business licence the lands hereinafter described, viz.:—

**BALLARAT EAST.**—Site for Public Recreation, also excepted from occupation for residence or business under any miner's right or business licence.—Two acres three roods eleven perches, county of Grant, town of Ballarat East: Commencing at the north-west angle of allotment 11 of section 221, bounded thence by the Yarrowee Creek Reserve, bearing N. 75° 52' W. nine chains seventy-eight links; thence by a line bearing S. 7° 30' E. five chains four links; thence by Reid-street bearing N. 82° 30' E. six chains sixteen links and a quarter; thence by a line bearing N. 55° 55' E. three chains eighteen links; and thence by allotment 11 aforesaid bearing N. 19° 57' W. fifty-four links to the point of commencement.—(L.128(?) (O.L.15565).

**BELMONT.**—Site for an Ornamental Plantation, also excepted from occupation for residence or business under any miner's right or business licence.—Five acres one rood fifteen perches, county of Grant, town of Belmont: Commencing at a point bearing S. 73° 39' W. one chain thirty-five links and four-tenths from the north-west angle of allotment 1 of section 22; bounded thence by a road bearing S. 26° 3' W. twelve chains forty-nine links, S. 31° 57' W. four chains ninety-eight links and a half, and S. 36° 55' W. nine chains twenty-six links and a half; thence by a road bearing north one chain eighty-three links and a half; and thence by lines bearing respectively N. 27° 42' E. seven chains forty links S. 62° 18' E. one chain, N. 27° 42' E. two chains, N. 62° 18' W. one chain, N. 25° 57' E. six chains fifty links, N. 32° 13' E. seven chains twenty links, and N. 73° 39' E. two chains seventy-four links and a half to the point of commencement.—(B.34 (?) (O.L.19930).

**COLQUHOUN EAST AND NINNIE.**—Site for Public purposes, also excepted from occupation for residence or business under any miner's right or business licence.—Eight hundred acres, more or less, county of Tambo, parishes of Colquhoun East and Ninnie: Commencing at the south-west angle of the township of Nowa Nowa; bounded thence by the State Forest Reserve bearing west twenty-five chains, south forty chains, and south-easterly to the south-west angle of allotment 4 of section A, parish of Colquhoun East; thence north by that allotment and a line to the Boggy Creek arm of Lake Tyers; thence by that arm northerly to the south boundary of the aforesaid township; and thence by that boundary westerly to the point of commencement.—(C.383 (?) N.159 (?) (O.L.63094).

**DUCHENBARRA.**—Site for a State School, also excepted from occupation for mining purposes or for residence or business under any miner's right or business licence.—Two roods, county of Lowan, parish of Duchembarrar: Commencing at a point bearing S. 7° 0' E. eighty-one links and three-tenths and S. 9° 22' E. twenty links and three-tenths from the south-west angle of allotment 17 of section A; bounded thence by a road bearing S. 89° 59' E. two chains twenty-five links; thence by malloo allotment 213 bearing S. 0° 1' W. two chains forty-five links and N. 89° 59' W. one chain eighty-five links; and thence by a road bearing N. 9° 22' W. two chains forty-eight links to the point of commencement.—(D.185(?) (O.L.22760).

**FOSTER.**—Site for a State School, in addition to and adjoining the site temporarily reserved therefor by Order of the 3rd March, 1890, also excepted from occupation for mining purposes or for residence or business under any miner's right or business licence.—One acre thirty-eight perches, county of Buln Buln, township of Foster, being allotments 17, 18, and 19 of section 21: Commencing at the south angle of the existing site; bounded thence by that site bearing N. 35° 43' W. three chains; thence by a right-of-way bearing S. 54° 17' W. two chains seventy-two links and four-tenths and S. 39° 30' W. one chain fifty-five links and one-tenth; thence by allotment 16 bearing S. 35° 43' E. two chains sixty links and a half; and thence by a road bearing N. 54° 17' E. four chains twenty-two links and four-tenths to the point of commencement.—(F.100(?) (O.L.19611).

**FOSTER AND WONGA WONGA SOUTH.**—Site for a Race-course and other purposes of Public Recreation, also excepted from occupation for residence or business under any miner's right or business licence.—Forty-nine acres three roods eight perches, county of Buln Buln, township of Foster and parish of Wonga Wonga South, in the two separate portions hereinafter described, viz.:—

Forty-six acres one rood five perches: Commencing at a point bearing N. 30° 54' W. five chains five links and S. 64° 2' W. one chain from the west angle of allotment 1 of section 23, township of Foster; bounded thence by a road bearing S. 30° 54' E. ten chains seventy-nine links and S. 40° 23' E. twelve chains forty-four links; thence by roads bearing respectively S. 49° 44' W. seventeen chains sixty links and N. 40° 16' W. twenty-eight chains one link and a half; and thence by a line bearing N. 64° 2' E. nineteen chains ninety-four links and a half to the point of commencement.

And three acres two roods three perches: Commencing at a point bearing S. 40° 16' E. one chain three links and S. 8° 3' E. one chain eighty-seven links and a half from the west angle of the above-described portion; bounded thence by a road bearing S. 40° 16' E. fourteen chains twenty links and a half; and thence by lines bearing respectively N. 78° 38' W. eight chains three links and N. 8° 2' W. nine chains thirty-five links to the point of commencement.—(F.100(?) (O.L.21180).

**KERRAREEK.**—Site for Water Supply purposes, also excepted from occupation for residence or business under any miner's right or business licence.—Nine acres twelve perches, county of Lowan, township of Kerrareek: Commencing at the north angle of allotment 6 of section 2; bounded thence by that allotment bearing S. 3° 25' W. one chain sixteen links; thence by allotment 7 bearing S. 13° 23' E. two chains; thence by allotment 8 bearing S. 8° 16' W. two chains twenty-three links; thence by allotment 9 and a line bearing S. 34° 50' W. four chains fifty links; thence by allotment 1 of section 3 bearing S. 61° 24' W. two chains twenty-three links; thence by allotment 2 and a line bearing N. 55° 10' W. eight chains; and thence by lines bearing respectively N. 34° 50' E. ten chains eighty-eight links and S. 55° 10' E. six chains to the point of commencement.—(K.157 (?) (O.L.21584).

**NEWHAM (Camel's Hump).**—Site for Public purposes, in addition to and adjoining the site temporarily reserved therefor by Order of the 20th July, 1901, also excepted from occupation for residence or business under any miner's right or business licence.—Seven acres one rood twenty-nine perches, county of Dalhousie, parish of Newham, being allotment 8 of Section D: Commencing at the north-east angle of the existing site; bounded thence by that site bearing S. 86° 1' W. seven chains ninety-one links; thence by allotment 6 bearing N. 24° 53' W. eight chains thirty-eight links; thence by a road bearing N. 65° 7' E. three chains ninety-five links and four tenths; thence by allotment 7 bearing S. 68° 32' E. eight chains sixty-one links; and thence by a road bearing S. 9° 15' W. three chains eighty-one links and one-tenth and S. 15° 20' E. one chain eighty-five links and four-tenths to the point of commencement.—(N.60 A (?) (O.L.1365/5).

**SALE.**—Site for Railway purposes also excepted from occupation for residence or business under any miner's right or business licence.—Three roods, county of Tasgill, municipal district of Sale: Commencing at a point bearing S. 40° 36' E. sixty-one links from the south angle of allotment C; bounded thence by a line and the said allotment bearing N. 40° 36' W. six chains; thence by a line bearing S. 49° 24' W. one chain twenty-six links; thence by the canal reserve bearing S. 40° 36' E. six chains; and thence by a line bearing N. 49° 24' E. one chain twenty-six links to the point of commencement.—(S.242(?) (O.L.22549).

**TABBARA.**—Reserve for the Growth and Preservation of Timber, in addition to and adjoining the land at present reserved therefor, also excepted from occupation for residence or business under any miner's right or business licence.—Twenty acres, more or less, county of Croajalalong, parish of Tabbara, being the portions of land lying between the west and north boundaries of allotment 29 and the north-west boundary of allotment 39 and the existing reserve.—(T.261(?) (O.L.43547).

**TARWIN SOUTH.**—Site for Water Supply purposes, also excepted from occupation for residence or business under any miner's right or business licence.—Ten acres, county of Buln Buln, parish of Tarwin South: Commencing at a point bearing N. 63° 43' E. sixty-seven chains forty-nine links from the south angle of allotment 23A; bounded thence by the said allotment bearing N. 38° 17' W. ten chains and N. 53° 43' E. ten chains, and by that allotment and a line bearing S. 36° 17' E. ten chains; and thence by allotment 28B bearing S. 53° 43' W. ten chains to the point of commencement.—(T.191(?) (O.L.4577).

**WAREEK.**—Site for a State School, in addition to and adjoining the site temporarily reserved therefor by Order of the 22nd December, 1902, also excepted from occupation for mining purposes or for residence or business under any miner's right or business licence.—One acre one rood twelve perches and four-tenths, county of Gladstone, township of Wareek, being part of allotment 9 of section 6c: Commencing at the north-east angle of the existing site; bounded thence by that site bearing S. 0° 40' E. five chains; thence by a line bearing N. 89° 14' E. ninety-four links and a half; thence by the road from Avoca bearing N. 33° 32' E. six chains five links and two-tenths; and thence by the road from Maryborough bearing S. 89° 14' W. four chains thirty-five links and six-tenths to the point of commencement.—(W.36(?) (O.L.21847).

**YALLOCK.**—Site for a Mechanics' Institute, also excepted from occupation for residence or business under any miner's right or business licence.—Two roods, county of Mornington, parish of Yallock, being allotment 123A: Commencing at the south-west angle of the allotment; bounded thence by a road bearing N. 25° 35' E. four chains seven links and a quarter; thence by allotment 123 bearing S. 45° 53' E. two chains fifty-nine links; and thence by a road bearing S. 62° 40' W. four chains seven links and a quarter to the point of commencement.—(Y.228(?) (O.L.13215).

J. W. TAVERNER,  
Commissioner of Crown Lands and Survey.  
Lands and Survey Office,  
Melbourne, 13th October, 1903.

*Land Act 1901.*

## LAND WITHHELD FROM SALE, ETC.

**THE** Governor of the State of Victoria in Council has, by an Order made on the 13th day of October, 1903, in pursuance of the provisions of section 154 of the *Land Act 1901* (Edw. VII. No. 1749), withheld from sale, leasing, and licensing the land hereinafter described, viz.:—

**BALLARAT WEST TOWN COMMON.**—Land withheld from Sale, leasing, and licensing. The unappropriated Crown land comprised within the boundaries of the Ballarat West Town Common.—(O.L.22871.)

J. W. TAVERNER,  
Commissioner of Crown Lands and Survey.  
Office of Lands and Survey,  
Melbourne, 13th October, 1903.

*Land Act 1901, Section 47.***LANDS AVAILABLE FOR APPLICATION, SUBJECT TO SPECIAL MINING CONDITION, SECTION 98, LAND ACT 1901.**

COUNTY OF TALBOT, PARISHES OF CASTLEMAINE AND MUCKLEFORD.

*Castlemaine District.*

APPLICATIONS will be received from the date hereof for the undermentioned lands, subject to special mining condition, section 98, *Land Act 1901*. All applications lodged on or before 18th November, 1903, will be deemed to have been simultaneously made.

Applications, accompanied by a duty stamp for 5s. fee for registration, must be made on usual form, and lodged at the Lands Office, Bendigo.

The applications received will be dealt with by a Local Land Board, the place and date of sitting of which will be hereafter notified.

Plans (price 1s.) and further information may be obtained at the Inquiry-room, Lands Office, Melbourne, and Lands Office, Bendigo.

J. W. TAVERNER,

Commissioner of Crown Lands and Survey.

Department of Lands and Survey,  
Melbourne, 20th October, 1903.

485 acres, being Crown lands in Sections 8, 9, and 11, parish of Muckleford, and in Section F1, parish of Castlemaine, abutting on the main roads from Castlemaine to Newstead and Maldon, west of the borough of Castlemaine.

*Land Act 1901, Section 47.***LANDS AVAILABLE FOR APPLICATION, SUBJECT TO SPECIAL MINING CONDITION, SECTION 98, LAND ACT 1901.**

COUNTY OF BORUNG, PARISH OF WATCHEM.

*St. Arnaud District.*

APPLICATIONS will be received from the date hereof for the undermentioned lands, subject to special mining condition, section 98, *Land Act 1901*. All applications lodged on or before 18th November, 1903, will be deemed to have been simultaneously made.

Applications, accompanied by a duty stamp for 5s. fee for registration, must be made on usual form, and lodged at the Lands Office, St. Arnaud.

Not more than one allotment can be included in any application, but any number of applications may be lodged with the prescribed fee in each case.

The applications received will be dealt with by a Local Land Board, the place and date of sitting of which will be hereafter notified.

Applicants are notified that the land contained in all these allotments has been provisionally valued, and the final valuation will be determined prior to the issue of licences.

Plans (price 1s.) and further information may be obtained at the Inquiry-room, Lands Office, Melbourne, and Lands Office, St. Arnaud.

J. W. TAVERNER,

Commissioner of Crown Lands and Survey.

Department of Lands and Survey,  
Melbourne, 20th October, 1903.**SCHEDULE OF ALLOTMENTS.**

## COUNTY OF BORUNG.

*Parish of Watchem.*

Allotment.	Area.	Class.	Provisional Valuation.
	Acres.		
77A	110	First	£1 10s. per acre
77B	110	"	"
77C	110	"	"
77D	110	"	"
77E	110	"	"
78A	116	"	"
78B	116	"	"
79A	100	"	"
79B	100	"	"
79C	100	"	"
79D	100	"	"

Originally a reserve under section 102, *Land Act 1862*, south of Lake Watchem.*Land Act 1901, Section 47.***LANDS AVAILABLE FOR APPLICATION, SUBJECT TO SPECIAL MINING CONDITION, SECTION 98, LAND ACT 1901.**

COUNTY OF BORUNG, PARISH OF CONCONGELLA.

*Stawell District.*

APPLICATIONS will be received from the date hereof for the undermentioned lands, subject to special mining condition, section 98, *Land Act 1901*. All applications lodged on or before 18th November, 1903, will be deemed to have been simultaneously made.

Applications, accompanied by a duty stamp for 5s. fee for registration, must be made on usual form, and lodged at the Lands Office, Stawell.

Not more than one allotment can be included in any application, but any number of applications may be lodged with the prescribed fee in each case.

The applications received will be dealt with by a Local Land Board, the place and date of sitting of which will be hereafter notified.

Applicants are notified that the land contained in all these allotments has been provisionally valued, and the final valuation will be determined prior to the issue of licences.

Plans (price 1s.) and further information may be obtained at the Inquiry-room, Lands Office, Melbourne, and Lands Office, Stawell.

J. W. TAVERNER,

Commissioner of Crown Lands and Survey.

Department of Lands and Survey,  
Melbourne, 20th October, 1903.**SCHEDULE OF ALLOTMENTS.**

## COUNTY OF BORUNG.

*Parish of Concongella.*

Allotment.	Section.	Area.	Class.	Provisional Valuation.
		Acres.		
29	6	35	Second	£1 5s. per acre
30	6	30	"	£1 5s. "
31	6	25	"	£1 5s. "
32	6	20	"	£1 5s. "
33	6	30	"	£1 5s. "
34	6	30	"	£1 5s. "
35	6	16	"	£1 5s. "

*Land Act 1901.***SWAMP LANDS AVAILABLE FOR APPLICATION UNDER CONDITIONAL PURCHASE LEASE OR PERPETUAL LEASE.**

THE allotments mentioned in the schedule hereunder will be available for application on or before Wednesday, 11th November, 1903.

Applications, accompanied by a duty stamp of 5s. for registration, must be made on usual form, and lodged at the Crown Lands Office, Melbourne.

All applications so lodged on or before the above-mentioned date will be deemed to have been simultaneously made.

The applications received will be dealt with by a Special Local Land Board, the place and date of sitting of which will be hereafter notified.

Not more than one allotment may be included in any application.

*Conditional Purchase Lease.*

Every conditional purchase lease will be dated the 1st day of January, 1904, and may be for such a term of years, not exceeding 31½, as may be agreed upon between the lessee and the Board.

The purchase money, with interest at 4½ per cent., must be paid by 63 or a lesser number of half-yearly instalments (including deposit), calculated according to any of the tables under Division 3 of Part I. of the *Savings Banks Act 1890 Amendment Act 1896*. Each instalment will include interest upon the balance of the purchase money remaining unpaid.

On a conditional purchase lease application a deposit equal to the two (2) first instalments of purchase money, together with fees (including survey charge) must be paid within fourteen days after an allotment has been recommended.

*Perpetual Lease.*

On a perpetual lease application the first rent and fees (including survey charge) must be paid within fourteen days after an allotment has been recommended.

*Rent.*

Every perpetual lease will be dated the 1st day of January, 1904, and until the 29th December, 1909, the rent thereunder will be £4 per cent. per annum on the value of the allotment, and thereafter, till 29th December, 1919, the rent will be £4 per cent. per annum on the value of such allotment, as assessed by a Land Classification Board, and thereafter the value of the allotment will be re-assessed every ten years, and the rent will be calculated according to such re-assessment.

*Conditional Purchase Lease and Perpetual Lease.*

Every conditional purchase lease and every perpetual lease of an allotment will contain the following special conditions:—

- (a) a condition that the lessee or purchaser shall make substantial improvements on the land to the extent of 10s. per acre in each of the first three years from the date of lease; and
- (b) a condition on the part of the lessee or purchaser to keep open all canals and drains.

The Board has power to grant, subject to such terms and conditions as it thinks fit, authority to the owner or occupier of any allotment to cut a drain through any adjoining allotment without making compensation to the owner or occupier thereof, such drain to run parallel with and within 10 links (approximately 6½ feet), where practicable, of a boundary line of such allotment. On payment of deposit or rent, together with fees, a permit to occupy will forthwith issue.

Care should be taken by the applicant that he secures the correct form, and that it is properly filled up.

Plans (price 1s.) and further information may be obtained at the Inquiry-room, Crown Lands Office.

J. W. TAVERNER,  
Commissioner of Crown Lands and Survey.

Department of Lands and Survey,  
Melbourne, 19th October, 1903.

## Schedule of Allotments.

*Parish of Yulea.*

Allotment.	Section.	Area.	Price per Acre.
		A. R. P.	£ s. d.
30	E	70 2 28	3 0 0
21	F	106 2 11	3 0 0
22	"	109 2 6	2 15 0
23	"	143 2 17	3 0 0
24	"	74 1 30	3 0 0
25	"	85 0 29	2 10 0
26	"	145 1 20	2 10 0
27	"	44 0 33	2 10 0

*Parish of Ulupna.*

1A	A	122 0 7	2 10 0
1B	"	62 1 38	2 10 0
6B	"	146 0 25	2 10 0
6C	"	142 1 11	2 15 0
8A	"	120 2 38	2 5 0
11A	"	108 3 4	2 15 0
11B	"	93 1 20	2 10 0
16A	"	147 2 34	3 0 0
16B	"	94 3 25	2 10 0
27B	"	128 0 8	2 15 0
35A	"	113 3 24	2 10 0
35B	"	88 3 12	2 10 0
35C	"	126 0 33	3 0 0
36A	"	79 0 10	2 10 0
36C	"	125 0 2	2 10 0
37A	"	148 2 38	3 10 0
37B	"	149 3 14	3 10 0
37C	"	149 3 30	3 10 0
37D	"	150 0 5	3 10 0
38A	"	104 0 22	2 10 0
38B	"	77 2 38	2 0 0
38C	"	53 1 10	2 10 0

## PROPOSED REVOCATION OF THE TEMPORARY RESERVATION OF LANDS.

IN pursuance of the provisions of the *Land Act 1801* and of the *Education Act 1890*, notice is hereby given that it is the intention of the Governor of the State of Victoria in Council to *revoke* the temporary reservations of the lands hereinafter referred to, viz.:—

These notices were gazetted *P* on 7th October, 1903, pursuant to Orders of 25th September, 1903.

**BALLAARAT NORTH (Vale Park).**—The temporary reservation, by Order of the 11th November, 1868, of two hundred and one acres twenty-four perches of land in the township of Ballaarat North, as a site for a Public Park, is about to be revoked so far as regards the portion thereof hereinafter described, viz.:—Twenty acres two roods thirty perches: Commencing at the north-east angle of the site; bounded thence by a road bearing N. 89° 5' W. twenty-nine chains forty-seven links; thence by lines bearing respectively S. 1° 43' E. eight chains eight links and N. 86° 56' E. twenty-nine chains seventeen links; and thence by allotment 1 of section 1, township of Nerrena, and a line bearing N. 0° 52' E. six chains four links and a half to the point of commencement.—(L.126<sup>(5)</sup>) (02.C.20010).

**CAMPERDOWN.**—The temporary reservation, by Order of the 30th June, 1896, of two roods twenty-three perches of land in the town of Camperdown, being allotment 2a of section 18, as a site for Municipal purposes, is about to be revoked so far as regards the portion thereof hereinafter described, viz.:—Thirty-nine perches and four-tenths: Commencing at the south-east angle of the allotment; bounded thence by lines bearing respectively N. 60° 0' W. three chains three links and eight-tenths, N. 30° 22' E. ninety links and one-tenth, and S. 59° 25' E. two chains fifty-two links and four-tenths; and thence by Church-street bearing S. 0° 10' E. one chain one link and two-tenths to the point of commencement.—(C.165<sup>(2)</sup>) (00.C.13951).

**CAMPERDOWN.**—The temporary reservation, by Order of the 28th April, 1862, of two roods of land in the town of Camperdown, as a site for a Telegraph Station, is about to be revoked.—(C.165<sup>(2)</sup>) (00.C.13951).

**MERINO.**—The temporary reservation, by Order of the 25th October, 1875, of six acres of land in the parish of Merino, being allotment 9 of section 27, as a site for affording access to Water, is about to be revoked.—(M.248<sup>(2)</sup>) (01.B.55694).

**OAKLEIGH.**—The temporary reservation, by Order of the 7th October, 1897, of ten acres, more or less, of land in the town of Oakleigh, as a site for Police purposes, is about to be revoked.—(O.1A) (03.C.22500).

**MERINO.**—The temporary reservation, by Order of the 25th October, 1875, of six acres two roods of land in the parish of Merino, being allotment 10 of section 36, as a site for affording access to Water, is about to be revoked.—(M.248<sup>(2)</sup>) (01.B.55694).

**MOYHU.**—The temporary reservation, by Order of the 17th May, 1887, of six thousand three hundred and ten acres, more or less, of land in the parishes of Moyhu and Myrree, for the Growth and Preservation of Timber, is about to be revoked so far as regards the portion thereof hereinafter described, viz.:—Eighteen acres, county of Delatite, parish of Moyhu; being part of allotment 10 of section 49: Commencing at the north angle of the allotment; bounded thence by the Boggy Creek and Vangaratta-road bearing S. 25° 24' W. thirty chains forty-nine links; thence by a line bearing east thirteen chains eight links; and thence by the road forming the west boundary of allotment 2n bearing north twenty-seven chains fifty-four links to the point of commencement.—(M.218<sup>(7)</sup>) (91.349/123).

**PATHO.**—The temporary reservation, by Order of the 9th March, 1874, of five hundred and twenty acres, more or less, of land in the parish of Patho, as a site for Watering purposes, is about to be revoked so far as regards the portion thereof hereinafter described, viz.:—Two acres two roods twenty-five perches: Commencing at a point bearing N. 5° 59' W. nineteen chains ninety-two links from the south-east angle of allotment 12 of section B; bounded thence by the said allotment bearing N. 5° 59' W. ten chains; and thence by lines bearing respectively N. 84° 1' E. two chains thirty-four links, S. 17° 30' E. three chains ten links, S. 2° 24' E. four chains twenty-four links, S. 6° 22' W. two chains eighty links, and S. 84° 1' W. two chains ten links to the point of commencement.—(P.152<sup>(3)</sup>) (02.H.58564).

**TATURA.**—The temporary reservation, by Order of the 10th October, 1881, of five acres of land in the town of Tatura, as a site for Camping and affording access to Water, is about to be revoked.—(T.252<sup>(1)</sup>) (03.C.22761).

**TATURA.**—The temporary reservation, by Order of the 22nd April, 1890, of five acres of land in the town of Tatura, as a site for a Plantation, is about to be revoked.—(T.252<sup>(1)</sup>) (03.C.22761).

**TATURA.**—The temporary reservation, by Order of the 28th April, 1885, of fifty-four acres sixteen perches of land in the town of Tatura, as a site for Police purposes, is about to be revoked.—(T.252<sup>(1)</sup>) (03.C.22761).

**TATURA.**—The temporary reservation, by Orders of the 21st October, 1889, and the 15th January, 1894, of seventeen acres thirty-three perches and six-tenths of land in the town of Tatura, as a site for Public Gardens, is about to be revoked so far as regards the portion thereof hereinafter described, viz.:—Eight acres two roods, being the portion situate west of Albert-street.—(T.252<sup>(1)</sup>) (03.C.22761).

**TATURA.**—The temporary reservation, by Order of the 22nd December, 1891, of six acres two roods twelve perches of land in the town of Tatura, as a site for Water Supply purposes, is about to be revoked.—(T.252<sup>(1)</sup>) (03.C.22761).

**YACKANDANDAH.**—The temporary reservation, by Order of the 29th August, 1893, of fourteen thousand acres, more or less, of land in the parishes of Stanley, Voooragee, and Yackandandah, as a site for the Growth and Preservation of Timber, is about to be revoked so far as regards the portion thereof hereinafter described, viz.:—Twenty acres, county of Bogong, parish of Yackandandah: Commencing at the south angle of allotment 5 of section B2; bounded thence by that allotment and allotment 7 bearing N. 54° 30' W. twenty chains; thence by lines bearing respectively S. 35° 30' W. ten chains, and S. 54° 30' E. twenty chains; and thence by a line and allotment 8 bearing N. 35° 30' E. ten chains to the point of commencement.—(Y.45<sup>(5)</sup>) (03.H.50072).

The following Notices were gazetted *P* on 21st October, 1903, pursuant to Orders of 12th October, 1903.

**BULLARTO.**—The temporary reservation, by Order of the 29th September, 1879, of one acre thirty-two perches of land in the township of Bullarto, being allotment 2 of section 3, as a site for the use of the Police Department, is about to be revoked.—(B.645d) (03.C.21632).

**BELMONT.**—The temporary reservation, by Order of the 1st November, 1897, of nine acres of land in the town of Belmont, as a site for supply of Stone, Sand, and Loam, is about to be revoked.—(B.34<sup>(2)</sup>) (02.C.19930).

**HUNTLY (BENDIGO CREEK).**—The temporary reservation, by Order of the 2nd October, 1893, of five hundred and eighty acres, more or less, of land in the parish of Huntly, as a site for Public purposes, is about to be revoked so far as regards the portion thereof hereinafter described, viz.:—Fourteen acres eleven perches, being allotment 18 of section 20.—(H.107<sup>(4)</sup>) (03.C.22993).

**JIKA JIKA (NEAR NORTHCOOTE).**—The temporary reservation, by Order of the 10th February, 1885, of two acres of land in the parish of Jika Jika, being parts of suburban allotments 65 and 66, near Northcoote, as a site for supply of Stone, is about to be revoked.—(N.71b) (03.S.10489).

**NULLAN.**—The temporary reservation, by Order of the 17th December, 1877, of two hundred and thirty-four acres one rood of land in the parish of Nullan, being allotment 43, as a site for Public purposes, is about to be revoked.—(N.122<sup>(1)</sup>) (03.C.21808).

**WAREEK.**—The temporary reservation, by Order of the 10th February, 1885, of thirty-one acres three roods of land in the township of Wareek, being allotment 9 of section 66, as a site for Public purposes, is about to be revoked so far as regards the portion thereof hereinafter described, viz.:—One acre one rood twelve perches and four-tenths: Commencing at the north-east angle of the site; bounded thence by the road to Avoca bearing S. 33° 32' W. six chains five links and two-tenths; thence by a line bearing S. 89° 14' W. ninety-four links and a half; thence by a line bearing N. 0° 46' W. five chains; and thence by the road to Maryborough bearing N. 89° 14' E. four chains thirty-five links and six-tenths to the point of commencement.—(W.36<sup>(2)</sup>) (03.C.21847).

**WOORNOOK.**—The temporary reservation, by Order of the 10th April, 1876, of one thousand six hundred and ninety-seven acres, more or less, of land in the parish of Woorneock, comprising allotments 10, 11, 16, and 17, and portions of allotments 12, 14, 15, and 18, as a site for Recreation purposes and for growth and preservation of Timber, is about to be revoked so far as regards the portion thereof hereinafter described, viz.:—One hundred and seventy-five acres, more or less, being portions of allotments 14, 15, 16, and 17: Commencing at the north-east angle of allotment 14; bounded thence by the road from Charlton to Coonooer, bearing S. 24° 1' W. eighty-seven chains fifty-six links; thence by a road bearing west twenty-one chains eighty-nine links; thence by a line bearing N. 24° 1' E. eighty-seven chains fifty-six links; and thence by a road bearing east twenty-one chains eighty-nine links to the point of commencement.—(W.298<sup>(1)</sup>) (03.W.8086).

J. W. TAVERNER,  
Commissioner of Crown Lands and Survey.  
Lands and Survey Office, Melbourne.

### SCHEDULE OF APPLICATIONS FOR THE ISSUE OF CROWN GRANTS.

Corr. No.	Name.	Area.	Parish.	Date of Payment.	Amount Collected.				Paid to Receiver of Revenue at—
					Balance.	Grant Fee.	Assurance Fee.	Total Amount.	
		A. R. P.			£ s. d.	£ s. d.	£ s. d.	£ s. d.	
Under Section 20 of <i>The Land Act 1869</i> as amended by <i>The Land Act 1878</i> .									
6338	J. J. Carmody ...	121 3 17	Whorouly ...	30.9.1903	15 5 0	1 6 0	0 5 1	16 16 1	Beechworth 3/82
7628	J. R. Richards ...	96 2 35	Byawatha ...	6.10.1903	9 14 0	1 6 0	0 4 1	11 4 1	Wangaratta 3/468
6635	P. Fogarty ...	91 0 7	Bontheraambo ...	30.9.1903	9 4 0	1 6 0	0 3 10	10 13 10	Melbourne 3/190
6133	P. Fogarty ...	319 2 10	" ...	"	24 0 0	1 11 6	0 13 4	26 4 10	" 3/191
6132	P. Fogarty ...	319 2 33	" ...	"	24 0 0	1 11 6	0 13 4	26 4 10	Wangaratta 4/192
6137	P. Fogarty ...	319 1 36	" ...	"	32 0 0	1 11 6	0 13 4	34 4 10	Melbourne 4/191
5167	Helen Maygar ...	319 2 34	Ruffy ...	7.9.1903	16 0 0	1 11 6	0 13 4	18 4 10	" 3/309
5162	Helen Maygar ...	319 1 20	" ...	"	16 0 0	1 11 6	0 13 4	18 4 10	" 3/310
5186	H. E. W. Maygar ...	319 3 15	" ...	"	32 0 0	1 11 6	1 6 8	34 18 2	" 3/310
5164	Sarah H. Maygar ...	319 3 2	" ...	"	16 0 0	1 11 6	0 13 4	18 4 10	" 3/310
3711	Helen Maygar ...	39 3 34	" ...	27.3.1903	2 0 0	1 1 0	0 1 8	3 2 8	" 3/343
4663	Helen Maygar ...	296 2 29	" ...	"	22 5 6	1 6 0	0 12 5	24 3 11	" 3/344
5697	Helen Maygar ...	193 2 20	" ...	"	19 14 0	1 6 0	0 8 1	11 8 1	" 3/342
5163	Arthur F. H. Maygar ...	319 3 5	" ...	17.9.1903	16 0 0	1 11 6	0 13 4	18 4 10	" 3/310
2253	Sarah Voy ...	50 2 24	Dargile ...	22.9.1903	1 5 6	1 6 0	0 2 2	2 13 8	Heathcote 3/534
2863	Patk. Jordan ...	38 2 19	Marong ...	28.9.1903	1 19 0	1 1 0	0 1 8	3 1 8	Bendigo 2/204
5001	Cathee. McKenzie ...	319 2 20	Yea ...	26.9.1903	8 0 0	1 11 6	0 13 4	10 4 10	Yea 3/394
5568	M. Popple ...	117 2 27	Northwood ...	"	8 17 0	1 6 0	0 4 11	10 7 11	Seymour 3/448
11280	O. S. McDonald ...	127 3 9	Carchap ...	"	20 15 0	1 6 0	0 3 6	22 4 6	Horsham 8/363
147694	Amy Grant ...	319 3 13	Lillimur ...	16.9.1903	9 12 0	1 6 0	0 5 4	11 3 4	Melbourne 7/203
8767	W. Breen ...	319 3 13	Koonik Koonik ...	13.5.1903	8 0 0	1 11 6	0 13 4	10 4 10	Horsham 6/30
3802	W. Breen ...	313 2 11	Nurcoung ...	"	15 14 0	1 11 6	0 13 1	17 13 7	" 6/30
2658	J. M. R. F. D., and I. M. Ferguson ...	218 3 15	Flowerdale ...	28.9.1903	16 8 6	1 6 0	0 9 1	18 3 7	Yea 3/182
4639	J. M. R. F. D., and I. M. Ferguson ...	99 3 9	" ...	"	15 0 0	1 6 0	0 8 4	16 14 4	" 3/182
3311	N. McLean ...	315 1 36	Glenaroua ...	29.9.1903	31 12 0	1 11 6	0 13 2	33 16 8	Kilmore 2/398
658	Geo. Childs ...	107 1 24	Egerton ...	2.10.1903	8 2 0	1 6 0	0 4 6	9 12 6	Bendigo 2/57
10748	R. H. Hannig ...	311 0 25	Connangorach ...	9.4.1903	23 8 0	1 11 6	0 13 0	25 12 6	Melbourne 4/417
13068	F. G. Mott ...	319 0 7	" ...	8.5.1903	48 0 0	1 11 6	0 13 4	50 4 10	" 8/329
3139	H. A. Hough ...	50 0 0	Morandring ...	30.9.1903	8 15 0	1 1 0	0 2 1	9 18 1	" 4/236
3773	Geo. Thos. Mad-dern ...	55 1 25	Ledcourt ...	3.10.1903	8 8 0	1 6 0	0 2 4	...	Stawell 1/382
9083	Thomas Lyons ...	93 3 24	Barrakee ...	1.10.1903	4 14 0	1 6 0	0 3 11	6 3 11	Wedderburn 4/452
6730	Sarah Freeman ...	30 0 32	Devon ...	28.9.1903	0 15 6	1 1 0	0 1 4	1 17 10	Yarram 4/183
9474	Thos. Gleeson ...	49 3 37	Glenmaggie ...	2.10.1903	1 5 0	1 1 0	0 2 1	2 8 1	Maffra 4/205
8887	Wm. H. Jones ...	99 1 21	Yeerung ...	"	2 10 0	1 6 0	0 4 2	4 0 2	Stratford 3/393
6777	C. and R. Farley (transferees of J. Harrop) ...	57 3 4	Stradbroke ...	"	2 18 0	1 6 0	0 2 5	4 6 5	Rosedale 4/177
Under Section 44 of the <i>Land Act 1896</i> .									
908	B. R. Brown ...	20 0 0	Echuca North ...	29.9.1903	13 10 0	1 1 0	0 0 10	14 11 10	Echuca 1/315
619	Kate McConville ...	56 0 14	Dunmunkle ...	30.9.1903	31 7 0	1 6 0	0 2 5	32 15 5	Warracknabeal 1/82
1244	John McDonald, jun. ...	181 1 8	Olangolah ...	3.10.1903	127 8 0	1 6 0	0 7 7	130 1 7	Colac 1/198
Under Section 18 of the <i>Land Act 1901</i> .									
1403	James Hogan ...	20 0 0	Landsborough ...	1.10.1903	...	1 1 0	0 0 10	1 1 10	Stawell
Under Section 146 of the <i>Land Act 1901</i> .									
1661	Isabella McKinnon ...	1 2 0	Braxholme ...	28.9.1903	1 3 4	1 1 0	0 0 5	2 4 9	Hamilton
2377	William Hudson ...	2 0 0	Warrenmang ...	5.10.1903	0 15 0 <sup>2</sup>	1 1 0	0 0 3	1 16 3	Avoca 2/115
965	Mary J. Williams ...	1 2 0	Nuntin ...	29.9.1903	...	1 1 0	0 0 5	1 1 5	Sale
1453	C. A. Kilmartin ...	0 2 0	Tambo ...	"	...	0 10 6	0 0 3	0 10 9	Bairnsdale

<sup>1</sup> Includes £1 certificate fee.

<sup>2</sup> £5 5s. rent paid credited.

<sup>3</sup> £10 rent paid credited.

<sup>4</sup> £5 rent paid credited.

Land Act 1901, Sections 2, 47, 54, 103, 105, 138, 145, 187, and 303.

## APPLICATIONS FOR LICENCES APPROVED.

THE following Applications for Licences having been approved, it is hereby notified that the Rents and Fees specified in each case may be received by the undermentioned Officers authorized by the Treasurer to collect Territorial Revenue.

Department of Lands and Survey,  
Melbourne, 17th October, 1903.

J. W. TAVERNER,  
Commissioner of Crown Lands and Survey.

Number of License.	Name of Licensee.	Area, subject to modification of boundaries and area.	Parish or Situation.	Class.	Allotment.	Section.	Date of License.	Amount to be Collected.				Payable to Receiver of Revenue at—
								Survey Charge to revenue except when otherwise ordered.	Payment.	Fee for License.	Total Amount of Payment.	
		A. B. P.						£ s. d.	£ s. d.	£ s. d.	£ s. d.	
Under Section 42 of the Land Act 1890, as amended by the Land Act 1891.—Payment to be made half-yearly.												
4517	George Dowel, Koozwak <sup>1</sup>	107 0 0	Wonthaggi North	...	42	...	1.7.1897	2 13 6	...	1 0 0	...	Melbourne
Under Section 42 of the Land Act 1890, as amended by the Land Act 1898.—Payment to be made half-yearly.												
4028	Joseph Bullivant, c/o Messrs. Monte, Hamilton, and Kiddle, Market-street, City	238 0 0	Tanjil	2nd	26B	...	1.1.1897	4 9 3	...	1 0 0	...	Traralgon
10234	John Dessent, Alberton West <sup>145</sup>	149 0 0	Binginwarri	...	50	A	1.1.1898	1 8 0	...	1 0 0	...	Yarram
10234	Emma Downward, Mornington <sup>157</sup>	160 0 0	Balnarring	...	7B	...	1.7.1894	3 0 0	...	1 0 0	...	Melbourne
2027	William Brick, Toombullup <sup>49</sup>	105 0 0	Toombullup North	...	16	...	1.8.1903	0 19 9	...	1 0 0	1 19 9	Wangaratta
2519	William A. Lambert, Nhil <sup>10</sup>	63 0 0	Woora	1st	1C, 1D, 1E, 1F	...	1.5.1903	1 11 6	...	1 0 0	...	Nhill
2522	Frank Williamson, Gorae <sup>113</sup>	160 0 0	Gorae	2nd	17	3	1.6.1899	1 10 0	...	1 0 0	...	Portland
2551	Henry C. Williamson, Gorae <sup>113</sup>	160 0 0	Gorae	...	18	3	...	1 10 0	...	1 0 0	...	"
2558	Emily McDonald, Camperdown <sup>10</sup>	123 0 0	Tymboon	...	77, 77A, 77B, 77C, 79A, 79B, 79C	...	1.6.1903	2 6 2	...	1 0 0	3 6 2	Camperdown
12841	James J. H. Schmidt, Stuben's loose bag, Poowong <sup>4</sup>	99 0 0	Binginwarri	1st	51A	...	1.7.1903	1 4 9	...	1 0 0	2 4 9	Yarram
12207	Thomas A. Holden, Mt. Dandenong	7 0 0	Mooolbark	...	33A	2	...	0 3 6	...	1 0 0	1 3 6	Melbourne
Under Section 47 of the Land Act 1901.—Payment to be made half-yearly.												
14755	James Paterson, Fish Creek <sup>1014</sup>	84 0 0	Woorarra	1st	39	C	1.1.1903	2 2 0	3 11 0 <sup>15</sup>	1 0 0	2 7 11 <sup>15</sup>	Yarram
Under Section 49 of the Land Act 1890, as amended by the Land Act 1898.—Payment to be made half-yearly.												
2551	Andrew S. Mair, Kerang <sup>7</sup>	53 0 0	Murrabit West	2nd	9B	F	1.4.1901	0 19 11	...	1 0 0	1 0 0 <sup>18</sup>	Kerang
Under Section 59 of the Land Act 1893.—Payment to be made half-yearly.												
2729	James O'Farrell, Tallangatta <sup>145</sup>	359 0 0	Belga	3rd	28	1, 2	1.7.1896	2 2 5	...	1 0 0	...	Tallangatta
2071	William G. Aylett, Axedale <sup>1</sup>	273 0 0	Weston	...	18B, 8D	...	1.7.1897	3 8 3	...	1 0 0	...	Headcote
2075	John McArthur, Miranawla <sup>1</sup>	320 0 0	Jalur	...	62	...	1.1.1897	4 0 0	...	1 0 0	...	Hamilton
2076	William C. Wemyss, Carapooce <sup>172</sup>	286 0 0	Carapooce	...	26	C	1.7.1897	3 11 3	...	1 0 0	...	St. Armand
10173	Alexander Carr, Leongatha South <sup>14</sup>	916 0 0	Moornung	...	265	...	1.7.1897	3 17 0	...	1 0 0	...	Tairnaddie
10173	James G. Phillips, Leongatha South <sup>14</sup>	327 0 0	Kongwak	...	39	...	1.1.1897	6 13 9	...	1 0 0	...	Melbourne
2134	Daniel C. Waddy, Woorooly <sup>42</sup>	320 0 0	Woorooly	...	42B	...	1.7.1897	2 13 11	...	1 0 0	...	"
2648	Emma B. Meehan, Queensdown <sup>20</sup>	320 0 0	Bilian	...	141	B	1.1.1900	2 0 0	...	1 0 0	2 0 0 <sup>28</sup>	Beechworth
2935	John D. Heathcote, Heywood <sup>10</sup>	62 0 0	Heathcote	...	21	A	1.7.1899	4 0 6	...	1 0 0	...	Yea
2947	Frederick H. Benbow, Heywood <sup>10</sup>	40 0 0	Heywood	...	25A	...	1.1.1900	0 15 6	...	1 0 0	7 4 0	Headcote
2948	Edwin J. Benbow, Heywood <sup>10</sup>	39 0 0	Heywood	...	16	A	1.1.1902	0 17 6	...	1 0 0	0 10 0 <sup>11</sup>	Portland
12679	Bridget Walsh, Morwell <sup>1</sup>	243 0 0	Narracan	...	41 & 42	...	1.7.1903	1 10 5	...	1 0 0	2 10 5	Morwell

Under Section 54 of the Land Act 1901.—Payment to be made half yearly.									
2179	Daniel Curmody, Mitia Mitta	451 0 0	Gibbo	...	3rd	4	2	1.7.1897	5 12 9
2144	Thomas Jones, Meadow Creek, Robina-warrah	127 0 0	Carboor	...	"	7 and 7a	2	2.3.1903	1 11 9
2143	Joseph Compton, Mt. Richmond, <i>vid</i> Portland <sup>22</sup>	201 0 0	Mouzie	...	"	11	8	1.1.1903	2 10 3
Under Section 65 of the Land Act 1890 as amended by the Land Acts 1891-1898.—Payment to be made yearly.									
803	Robert W. Reeves, Avoca <sup>19</sup>	20 0 0	Yehrip	...	...	49	f	1.6.1903	1 0 0
Under Section 103 of the Land Act 1901.—Payment to be made yearly.									
2079	Margaret E. Garvey, Yackandandah	20 0 0	Yackandandah	...	...	8	B <sup>24</sup>	1.8.1903	1 0 0
2074	Margaret A. Nongan, Yackandandah	20 0 0	"	...	...	...	...	"	1 0 0
2091	Margaret A. Nongan, Yackandandah <sup>19</sup>	8 0 0	"	...	...	...	...	1.7.1903	0 10 0
2107	Eliza Collins, Osborne's Flat	6 0 0	"	...	...	...	...	1.8.1903	0 10 0
379	William Hanley, Lyndborough <sup>19</sup>	20 0 0	Lyndborough	...	...	...	...	1.7.1903	1 0 0
230	John Perry, Lyndborough	11 0 0	"	...	...	...	...	"	0 11 0
687	William G. Sloper, Ararat <sup>25</sup>	19 0 0	Ararat	...	...	5 and 18	D	"	0 19 0
Under Section 67 of the Land Act 1890 as amended by the Land Acts 1891-1898.—Payment to be made yearly.									
2838	Edward McCarthy, Dorced	11 0 0	Dorced	...	...	...	...	1.6.1903	0 5 6
2013	George H. Arnold, Corindhap	46 0 0	"	...	...	...	...	"	0 11 6
Under Section 105 of the Land Act 1901.—Payment to be made yearly.									
1320	Matthew Farrell, Rhyminney	60 0 0	Ararat	...	...	...	...	1.8.1903	0 15 0
Under Section 138 of the Land Act 1901 (State Forests).									
1645	W. Williamson, Elmhurst : grazing	21,725 0 0	Tchirree State Forest	...	...	...	...	1.7.1903 to 31.12.1903	4 18 1
1067	E. Macdonald, E. Tickey, S. Ball, J. H. Tackett, H. K. Lambourn, and J. Ball, Picola : grazing	43,000 0 0	Yielma State Forest	...	...	...	...	1.1.1903 to 30.6.1903	75 0 0
243	Cowley, Whitelaw, and Henry, Forrest : sawmill site	3 0 0	Barramunga	...	...	...	...	1.10.1902	1 0 0
243	Cowley, Whitelaw, and Henry, Forrest : sawmill site <sup>23</sup>	3 0 0	"	...	...	...	...	1.1.1903	1 0 0
838	T. P. Kays, Garlick's Lead : residence	1 0 0	Wombat State Forest	...	...	...	...	1.7.1903	0 2 6
938	Monnett and Bessett, Ballarto : sawmill site	3 0 0	"	...	...	...	...	1.9.1903	1 0 0

<sup>1</sup> This is an antedated licence.

<sup>2</sup> £1 6s. 9d. of rent paid under section 32, and £31 15s. 3d. rent and fee paid under section 42 credited.

<sup>3</sup> £5 9s. of rent paid under section 32, and £45 12s. rent and fee paid under section 42 credited.

<sup>4</sup> Varied conditions.

<sup>5</sup> 32nd section lease expired.

<sup>6</sup> £2 9s. 8d. of rent paid under section 32, and £15 6s. 4d. rent and fee paid under section 42 credited.

<sup>7</sup> Subject to Special Condition section 39 Land Act 1898.

<sup>8</sup> £7 7s. 7d. of rent paid under section 32, and £29 17s. 5d. rent and fee paid under section 42 credited.

<sup>9</sup> In lieu of notice gazetted 16th April, 1902, page 1436, area and date amended.

<sup>10</sup> Permit previously issued.

<sup>11</sup> Rent and fee paid on permit credited.

<sup>12</sup> In lieu of notice gazetted 18th September, 1901, p. 3536.

<sup>13</sup> Rent and fee paid credited.

<sup>14</sup> Subject to Special Condition section Land Act 1901.

<sup>15</sup> Survey charge payable in twelve half-yearly instalments.

<sup>16</sup> Rent and fees paid on permit credited.

<sup>17</sup> In lieu of notice gazetted 21st August, 1901, p. 3198.

<sup>18</sup> Rent paid on former licence credited.

<sup>19</sup> £14 13s. 5d. of rent paid under section 32, and £11 15s. 7d. rent and fee paid under section 59 credited.

<sup>20</sup> £15 13s. 6d. of rent paid under section 32, and £26 0s. 6d. rent and fee paid under section 59 credited.

<sup>21</sup> £16 of rent paid under section 32, and £33 rent and fee paid under section 59 credited.

<sup>22</sup> 20th section lease cancelled.

<sup>23</sup> £14 5s. of rent paid under section 32, £1 3s. 10d. paid under section 29, and £28 6s. 2d. rent and fee paid under section 59 credited.

<sup>24</sup> £16 2s. 1d. of rent paid under section 32, and £31 1s. 11d. rent and fee paid under section 59 credited.

<sup>25</sup> £13 3s. 6d. of rent paid under section 32, and £66 17s. 6d. rent and fee paid under section 59 credited.

<sup>26</sup> £13 2s. 11d. of rent paid under section 32, and £35 4s. 1d. rent and fee paid under section 59 credited.

<sup>27</sup> In lieu of notice gazetted 18th March, 1903, p. 910.

<sup>28</sup> Rent paid credited; £1 fee for new licence paid.

<sup>29</sup> In lieu of notice gazetted 17th December, 1902, p. 4886.

<sup>30</sup> £50 0s. 10d. of rent paid on former licence credited; £1 fee for new licences paid.

<sup>31</sup> £11 5s. 6d. of rent paid under section 32, £4 14s. 2d. paid under section 29, and £52 13s. 4d. rent and fee paid under section 54 credited.

<sup>32</sup> Permit previously issued in name of William G. Roper.

<sup>33</sup> Amount paid.

<sup>34</sup> This is a renewal.

## APPLICATIONS FOR LICENCES APPROVED—continued.

Number of License.	Name of Licensee.	Area, subject to modification of boundaries and area.	Parish or Situation.	Class.	Allotment.	Section.	Date of License.	Amount to be Collected.				Payable to Receiver of Revenue as—
								Payment.	Survey Charge to Licensee when otherwise ordered.	Fee for License.	Total Amount of License Payment.	
		A. B. P.						£ s. d.	£ s. d.	£ s. d.	£ s. d.	
Under Section 145 of the Land Act 1901.—(Forest Branch).												
14229	W. Vanstan, jun., Moyston: removal of wattle bark <sup>31</sup>	...	Moyston	...	...	...	9.9.1903	...	...	...	...	Stawell
13645	R. Moore, Moombel: mining timber <sup>35</sup>	...	Warrenang	...	...	...	28.8.1903	...	...	...	...	Heathcote
13717	P. McArthur, Moombel East: removal of wattle bark <sup>35</sup>	...	Moombel East	...	...	...	9.9.1903	...	...	...	...	Bairnsdale
14217	P. O'Mara, Bruthen: removal of wattle bark <sup>37</sup>	...	Boonderoot and Yonduk	...	...	...	1.9.1903	...	...	...	...	"
13463	S. T. Knight, Bairnsdale: removal of wattle bark <sup>37</sup>	...	Wy Yung	...	...	...	11.9.1903	...	...	...	...	"
13632	Edwards and Patterson, Fernbank: removal of wattle bark <sup>38</sup>	...	Meerleu	...	...	...	18.9.1903	...	...	...	...	"
14321	R. C. Waller, Fernbank: removal of wattle bark <sup>39</sup>	...	Marlooh	...	...	...	21.9.1903	...	...	...	...	"
14230	W. Verry, Lake Tyers: removal of wattle bark <sup>40</sup>	...	Tildeley West	...	...	...	18.9.1903	...	...	...	...	"
14330	W. S. Websdale, Tabberaberra: removal of wattle bark <sup>40</sup>	...	Tyrra, Quag-Munjie, and Morekana	...	...	...	1.9.1903	...	...	...	...	"
12962	W. J. Christie, Bairnsdale: removal of wattle bark <sup>41</sup>	...	Wy Yung	...	...	...	26.9.1903	...	...	...	...	"
13054	M. E. Edwards, Fernbank: removal of wattle bark <sup>42</sup>	...	Marlooh	...	...	...	30.9.1903	...	...	...	...	"
13429	A. J. Doyle, Swan Reach: removal of wattle bark <sup>42</sup>	...	Murrindal	...	...	...	2.10.1903	...	...	...	...	"
13353	R. H. Hodges, Gelantipy: removal of wattle bark <sup>43</sup>	...	Murrindal West	...	...	...	"	...	...	...	...	"
14309	E. P. Page, Stawell: removal of wattle bark <sup>43</sup>	...	Ilawarra, Watta Wella, and Stawell	...	...	...	30.9.1903	...	...	...	...	Stawell
14322	P. J. Wade, Yea: removal of wattle bark <sup>44</sup>	...	Yea	...	...	...	17.9.1903	...	...	...	...	Melbourne
12950	P. Cunningham, Tyack: removal of wattle bark <sup>45</sup>	...	Kerrisdale	...	...	...	11.9.1903	...	...	...	...	"
14218	A. H. G. Ostler, Michelildale: removal of wattle bark <sup>46</sup>	...	Cobbannah	...	...	...	18.9.1903	...	...	...	...	Bairnsdale
12951	H. Campbell, Stawell: removal of wattle bark <sup>46</sup>	...	Mokepilly	...	...	...	25.9.1903	...	...	...	...	Stawell
13644	J. Musselwhite, Whitfield: removal of wattle bark <sup>47</sup>	...	Edi	...	...	...	12.9.1903	...	...	...	...	Melbourne
14408	P. J. Long, Bulgaback: removal of wattle bark <sup>48</sup>	...	Cobbannah	...	...	...	21.9.1903	...	...	...	...	"
13331	T. H. Hogg, Wangarabell: removal of wattle bark <sup>49</sup>	...	Wangarabell	...	...	...	31.8.1903	...	...	...	...	"
14486	A. Bucknall, Dartmoor: removal of wattle bark <sup>49</sup>	...	Dartmoor	...	...	...	6.10.1903	...	...	...	...	"
14457	E. Bucknall, Dartmoor: removal of wattle bark <sup>49</sup>	...	Kinkella	...	...	...	"	...	...	...	...	"
14488	F. Bucknall, Dartmoor: removal of wattle bark <sup>49</sup>	...	Dartmoor and Kinkella	...	...	...	"	...	...	...	...	"
13333	L. Henderson, Melbourne: mill timber <sup>46</sup>	...	Woolamai	...	...	...	14.9.1903	...	...	...	...	"
13711	J. L. McDonnell, Connewirrecoo: removal of wattle bark <sup>47</sup>	...	Connewirrecoo	...	...	...	8.9.1903	...	...	...	...	"



13712	R. McDonnell, Connewirrecoo: removal of wattle bark <sup>47</sup>	Connewirrecoo...	...	...	...	8.9.1903	...	...	...	...	Melbourne
13732	W. G. Halpin, Trawool: removal of wattle bark <sup>48</sup>	Worrough	...	...	...	...	...	...	...	...	"
13839	F. B. Halpin, Trawool: removal of wattle bark <sup>49</sup>	"	...	...	...	15.9.1903	...	...	...	...	"
12945	G. H. Clonley, Longwood: removal of wattle bark <sup>50</sup>	Longwood	...	...	...	8.9.1903	...	...	...	...	"
12947	A. Callen, Seymour: removal of wattle bark <sup>51</sup>	Northwood and Puckapunyal	...	...	...	"	...	...	...	...	"
14882	W. Penrose, Connewirrecoo: removal of wattle bark <sup>52</sup>	Connewirrecoo...	...	...	...	"	...	...	...	...	"
13123	J. Foley, Harrow: removal of wattle bark <sup>53</sup>	Harrow	...	...	...	17.9.1903	...	...	...	...	"
14198	H. W. Trotter, Stiglitz: removal of wattle bark <sup>54</sup>	Durdidwarrah and Moreep	...	...	...	"	...	...	...	...	"
14688	J. D. Smith, Jeparit: 64 bags of charcoal	Jeparit	...	...	...	10.8.1903	0 1 4	...	...	0 1 4 <sup>55</sup>	"
12670	W. Asmus, Lake Hindmarsh: 800 fencing posts	Nanowie	...	...	...	20.8.1903	1 4 0	...	...	1 4 0 <sup>56</sup>	"
13205	F. Gilroy, Jeparit: 40 bags charcoal	Jeparit	...	...	...	14.8.1903	0 0 10	...	...	0 0 10 <sup>57</sup>	"
13560	T. O. Miller, Northwood: dry firewood <sup>58</sup>	Northwood	...	...	...	21.4.1903	...	...	...	...	"
14121	S. Shute, Northwood: removal of wattle bark <sup>59</sup>	"	...	...	...	21.9.1903	...	...	...	...	"
13845	H. W. Hyde, Melbourne: removal of wattle bark <sup>60</sup>	Worrough	...	...	...	17.9.1903	...	...	...	...	"
12076	W. Prandegast, Cobaw: removal of wattle bark <sup>61</sup>	Cobaw	...	...	...	22.1.1903	6 13 0	...	...	6 13 0 <sup>62</sup>	Daylesford
13136	J. Finn, Woodhead: 70 cords firewood	Eldorado	...	...	...	23.7.1903	1 15 0	...	...	1 15 0 <sup>63</sup>	Beechworth
13276	Woolamai Sawmill Coy. Ltd., Melbourne: 58 piles	Woolamai	...	...	...	24.6.1903	6 9 0	...	...	6 9 0 <sup>64</sup>	Melbourne
13765	J. Munday, Melbourne: removal of wattle bark	Narro Worran...	...	...	...	7.10.1903	75 15 0	...	...	75 15 0	"
13211	J. Gallagher, Heathcote: 48 saplings	Heathcote	...	...	...	29.5.1903	1 4 0	...	...	1 4 0 <sup>65</sup>	Heathcote
14253	H. Rowe, Langwornor: 100 fencing posts	Langwornor	...	...	...	10.9.1903	0 4 0	...	...	0 4 0	"
12665	G. Anderson, Rushworth: fencing posts <sup>66</sup>	Moora	...	...	...	30.7.1903	...	...	...	...	Rushworth
12941	J. A. Crawford, Rushworth: 100 feet mining props	"	...	...	...	25.8.1903	0 1 0	...	...	0 1 0	"
14103	A. Spence, Rushworth: fencing posts and rails <sup>67</sup>	"	...	...	...	"	...	...	...	...	"
14162	T. Smith, Rushworth: fencing posts <sup>68</sup>	"	...	...	...	27.8.1903	...	...	...	...	"
12914	T. Crozier, Rushworth: 300 feet mining props	"	...	...	...	1.9.1903	0 3 0	...	...	0 3 0	"
14395	J. Parker, Rushworth: mining props <sup>69</sup>	"	...	...	...	11.9.1903	...	...	...	...	"
13747	H. Arthur, Rushworth: dry firewood <sup>70</sup>	"	...	...	...	14.9.1903	...	...	...	...	"
15055	M. Hannan, Moora: 100 feet mining props	"	...	...	...	19.9.1903	0 1 0	...	...	0 1 0	"
14563	J. Radray, Rushworth: 100 feet mining props	"	...	...	...	30.9.1903	0 1 0	...	...	0 1 0	"

<sup>45</sup> £1 2s. per ton.  
<sup>46</sup> 1s. 8d. per 1,000 feet super.  
<sup>47</sup> £2 15s. per ton.  
<sup>48</sup> £3 10s. per ton.  
<sup>49</sup> £3 5s. per ton.  
<sup>50</sup> £1 12s. 6d. per ton.  
<sup>51</sup> 2s. per truck load.  
<sup>52</sup> £3 per ton.  
<sup>53</sup> 4s. per 100.  
<sup>54</sup> 4s. and 6s. per 100.  
<sup>55</sup> 6 in., 1s.; 8 in., 1s. 6d.; 10 in., 4s.; 12 in., 6s. per 100 feet.  
<sup>56</sup> 2d. per ton measurement.

<sup>57</sup> Amount paid.  
<sup>58</sup> £2 per ton.  
<sup>59</sup> 6 in. and under, 1s.; 7 in., 1s. 3d. per 100 feet.  
<sup>60</sup> £1 10s. per ton.  
<sup>61</sup> £1 per ton.  
<sup>62</sup> £2 5s. per ton.  
<sup>63</sup> 10s. per ton.  
<sup>64</sup> £1 2s. 6d. per ton.  
<sup>65</sup> 6s. per ton.  
<sup>66</sup> 4s. per ton.  
<sup>67</sup> 7s. 6d. per ton.

## APPLICATIONS FOR LICENSES APPROVED—continued.

Number of Licence.	Name of Licensee.	Area, subject to modification of boundaries and area.	Parish or Situation.	Class.	Allotment.	Section.	Date of Licence.	Amount to be Collected.				Payable to Receiver of Revenue at—
								Payment.	Survey Charge to revenue except when otherwise ordered.	Fee for Licence.	Total Amount of Payment.	
								£ s. d.	£ s. d.	£ s. d.	£ s. d.	
Under Section 145 of the Land Act 1901 (Forest Branch)—continued.												
13330	W. E. Lloyd, Rushworth: dry fire-wood <sup>14</sup>	...	Moora and Waranga	...	...	...	30.7.1903	...	...	...	...	Rushworth
13118	J. Fraser, Waranga: dry firewood <sup>14</sup>	...	Waranga	...	...	...	4.8.1903	...	...	...	...	"
13803	T. Rege, Waranga: dry firewood <sup>14</sup>	...	Murchison	...	...	...	"	...	...	...	0 10 0	"
14085	C. Selas, Murchison: 250 fencing posts.	...	"	...	...	...	6.8.1903	...	...	...	...	"
13651	P. Miller, Murchison: dry firewood <sup>14</sup>	...	"	...	...	...	18.8.1903	...	...	...	...	"
14389	Parker Bros., Murchison: dry firewood <sup>14</sup>	...	"	...	...	...	1.9.1903	...	...	...	...	"
14283	E. Chick, Murchison: dry firewood <sup>14</sup>	...	"	...	...	...	2.10.1903	...	...	...	...	"
12794	J. Barnard, Toolama: dry firewood <sup>14</sup>	...	North Murchison	...	...	...	15.8.1903	...	...	...	...	"
14073	R. A. Stedlar, Arcadia: dry firewood <sup>14</sup>	...	Arcadia	...	...	...	23.7.1903	...	...	...	...	"
14227	G. Yeung, Mitchellstown: dry fire-wood <sup>14</sup>	...	Mitchell	...	...	...	"	...	...	...	...	"
13330	W. J. Huggard, Murchison: dry fire-wood <sup>14</sup>	...	North Murchison	...	...	...	24.8.1903	...	...	...	...	"
14107	J. Sanders, Stawell: 46 tons firewood	...	Illawarra	...	...	...	29.8.1903	0 11 6	...	...	0 11 6 <sup>21</sup>	Stawell
14654	C. Monnet, Stawell: 114 tons firewood	...	"	...	...	...	15.9.1903	0 2 10	...	...	0 2 10 <sup>21</sup>	"
14391	W. Peard, Stawell: firewood <sup>17</sup>	...	"	...	...	...	"	...	...	...	...	"
14316	M. Head, Stawell: 1,930 feet 4-in. timber	...	Mokeyilly	...	...	...	20.8.1903	0 9 11	...	...	0 9 11 <sup>21</sup>	"
14333	J. W. Head, Stawell: 587 feet 4-in. timber	...	"	...	...	...	18.9.1903	0 2 11	...	...	0 2 11 <sup>21</sup>	"
13718	F. McKee, Stawell: 40 tons firewood	...	Watta Wella	...	...	...	9.9.1903	0 10 0	...	...	0 10 0 <sup>21</sup>	"
13801	W. Lunnon, Stawell: 12 tons firewood	...	"	...	...	...	"	0 3 0	...	...	0 3 0 <sup>21</sup>	"
12837	E. A. Crombie, Morri Morri: 513 fencing posts	...	Morri Morri	...	...	...	26.8.1903	1 0 6	...	...	1 0 6 <sup>21</sup>	"
13706	J. McGinley, Stawell: 6 tons firewood	...	Stawell	...	...	...	10.8.1903	0 1 6	...	...	0 1 6 <sup>21</sup>	"
14337	W. J. Potter, Stawell: 51 tons firewood	...	Concongella	...	...	...	24.9.1903	0 12 9	...	...	0 12 9 <sup>21</sup>	"
14339	W. Dunn, Stawell: firewood <sup>17</sup>	...	Mokeyilly	...	...	...	30.9.1903	...	...	...	...	"
14481	R. Brooks, Stawell: 10 tons firewood	...	Illawarra	...	...	...	2.10.1903	0 2 6	...	...	0 2 6 <sup>21</sup>	Beaufort
14393	M. Welsh, Raglan: 400 feet 8-in. timber	...	Raglan	...	...	...	13.8.1903	0 8 0	...	...	0 8 0 <sup>21</sup>	"
13415	W. Ingram, Beaufort: 100 tons fire-wood <sup>17</sup>	...	Beaufort	...	...	...	25.9.1903	...	...	...	...	Melbourne
14323	W. Wubb, Teggerty: removal of wattle bark <sup>14</sup>	...	Teggerty	...	...	...	17.9.1903	...	...	...	...	Avoca
14173	S. Torney, Avoca: 1,000 fencing posts <sup>14</sup>	...	Redbank	...	...	...	4.8.1903	...	...	...	...	Barnsdale
13752	H. Morrison, Fernbank: removal of wattle bark <sup>14</sup>	...	Nindoo	...	...	...	2.10.1903	...	...	...	...	"
16041	T. E. Varney, Lindenow: removal of wattle bark <sup>14</sup>	...	Nungattia and Wamba	...	...	...	12.10.1903	...	...	...	...	Melbourne
13722	H. D. McDonald, Warlook: removal of wattle bark <sup>14</sup>	...	Warlook	...	...	...	21.9.1903	...	...	...	...	"
13442	H. A. and L. F. Gene, Warlook: removal of wattle bark <sup>14</sup>	...	"	...	...	...	"	...	...	...	...	"
13776	H. Nuske, Tarranyurk: 350 fencing posts	...	Tarranyurk	...	...	...	7.7.1903	0 10 6	...	...	0 10 6 <sup>21</sup>	"
12650	W. Asmus, Lake Hindmarsh: 200 fencing posts	...	Nanowie	...	...	...	10.7.1903	0 6 0	...	...	0 6 0 <sup>21</sup>	"
13875	R. Pennv. Jeparit: 100 fencing posts	...	Jeparit	...	...	...	18.7.1903	0 3 0	...	...	0 3 0 <sup>21</sup>	"
14392	W. J. Williams, Antwerp: 100 fencing posts	...	Banu Bonyie	...	...	...	12.8.1903	0 3 0	...	...	0 3 0 <sup>21</sup>	"
14049	M. F. Schulze, Jeparit: 90 bags charcoal	...	Jeparit	...	...	...	15.7.1903	0 2 0	...	...	0 2 0 <sup>21</sup>	"
13114	W. Jackson, Drydale: removal of dead wood <sup>14</sup>	...	Bellarine	...	...	...	1.10.1903	2 0 0	...	...	2 0 0 <sup>21</sup>	"



## APPLICATIONS FOR LICENCES APPROVED—continued.

Number of Licence.	Name of Licensee.	Area, subject to modification of boundaries and area.	A. E. P.	Parish or Situation.	Class.	Allotment.	Section.	Date of Licence.	Amount to be Collected.				Payable to Receiver of Revenue—
									Payment.	Survey Charge to be paid when otherwise ordered.	Fee for Licence.	Total of Amount to be paid.	
									£ s. d.	£ s. d.	£ s. d.	£ s. d.	
...	Albert Winton Jenkins, c/o Goldsbrough, Mort, and Co., Melbourne	8,900 0 0	...	Nowyeo and Wollanaby	...	K 1	...	1.8.1903	9 16 4	...	0 5 0	19 5 0 <sup>21</sup>	Omco
...	Marcus Henry Jenkins, c/o Goldsbrough, Mort, and Co., Melbourne	8,900 0 0	...	Nowyeo and Wollanaby	...	K 2	...	1.8.1903	16 7 3	...	0 5 0	15 5 0 <sup>22</sup>	"
...	Mary W. Peters, Willow Bend, Tallandson, J. S. Cardwell, Collaghan's Creek, Mitta Mitta	18 0 0	...	Nowyeo and Wollanaby	...	...	...	1.6.1903 <sup>23</sup>	0 18 0	...	0 5 0	1 4 6 <sup>24</sup>	Tallangatta
...	Michael Owen Sutherland, Sandy Creek	30 0 0	...	Nowyeo and Wollanaby	...	...	...	1.3.1903 <sup>25</sup>	1 10 0	...	0 5 0	2 6 0 <sup>26</sup>	"
...	T. Henry Longwood	6 0 0	...	Tangambalanga	...	...	...	1.9.1903	0 6 0	...	0 5 0	0 10 6 <sup>27</sup>	Yackandandah
...	Chisholm Bros., Kolyboyn	16 0 0	...	Nowyeo and Wollanaby	...	...	...	1.7.1903	0 5 0	...	0 5 0	0 10 0	Seymour
...	Chisholm Bros., Kolyboyn	35 0 0	...	Nowyeo and Wollanaby	...	...	...	"	0 17 6	...	0 5 0	1 2 6	Yea
...	C. E. Wells, Seymour	15 0 0	...	Nowyeo and Wollanaby	...	...	...	"	0 7 6	...	0 5 0	0 12 6	"
...	C. E. Wells, Seymour	1 0 0	...	Tallareek	...	...	...	1.9.1901	0 10 0	...	0 5 0	0 13 4	Seymour
...	Archibald G. H. Black, Devonport, Tasmania	1 0 0	...	Langley	...	...	...	1.7.1902 <sup>28</sup>	0 2 6	...	0 5 0	0 5 0	"
...	Margaret O'Shannessy, Banyana	5 0 0	...	Langley	...	...	...	1.7.1903	0 5 0	...	0 5 0	0 10 0 <sup>29</sup>	Kyneton W.10606
...	Richard E. Halpin, Erambeen <sup>30</sup>	25 0 0	...	Burrum Burrum	...	...	...	"	0 12 6	...	0 5 0	0 17 6 <sup>31</sup>	St. Arnaud W.11439
...	Mary A. Webster, Mount Egerton <sup>32</sup>	3 0 0	...	Beaufort	...	...	...	"	0 3 0	...	0 5 0	0 8 0 <sup>33</sup>	Ballararat
2698	Alex. McGilvray, Raine	20 0 0	...	Bungul	...	...	...	"	0 11 8	...	0 5 0	0 16 8 <sup>34</sup>	"
...	Henry Whiting, Mollonghip	200 0 0	...	Lal Lal	...	...	...	1.9.1903	0 6 5	...	0 5 0	0 12 5 <sup>35</sup>	Creswick
...	Robt. W. Nichol, Clunes	77 0 0	...	Dean	...	...	...	1.8.1903	0 5 14 0	...	0 5 0	0 10 5 <sup>36</sup>	Talbot
...	Mrs. John Keeghan, Birregurra	19 0 0	...	Birregurra	...	...	...	1.9.1903	28 18 2	...	0 5 0	26 15 0 <sup>37</sup>	Colac
1429	Allan Cameron, Mortlake	40 0 0	...	Mortlake	...	...	...	1.7.1903	0 6 0	...	0 5 0	0 11 0 <sup>38</sup>	Colac
...	Edw. Hall, Beech Forest	46 0 0	...	Olangolah	...	...	...	"	0 19 0	...	0 5 0	0 1 4 0 <sup>39</sup>	"
1421	H. S. Hall, Beech Forest	19 0 0	...	Weeapoolin	...	...	...	"	0 19 0	...	0 5 0	0 1 4 0 <sup>40</sup>	"
...	Jas. Reid, Upper Tambo...	5 0 0	...	Tambo	...	...	...	"	1 5 0	...	0 5 0	0 10 0 <sup>41</sup>	Bairnsdale
...	Norman J. Cameron, Bendock	7 0 0	...	Bendock	...	...	...	"	0 7 6	...	0 5 0	0 12 6 <sup>42</sup>	Sale
...	P. Pakkard, York-street, Sale	2 0 0	...	Sale	...	...	...	"	0 7 6	...	0 5 0	0 12 6 <sup>43</sup>	"
...	J. R. Jenkins, Clydebank, Sale	12 0 0	...	Nunin	...	...	...	"	1 0 0	...	0 5 0	0 15 0 <sup>44</sup>	"
...	Jno. B. Derham, Raybrook Junction	15 0 0	...	Maryvale	...	...	...	"	1 2 6	...	0 5 0	0 17 6 <sup>45</sup>	Traralgon
...	D. R. McPhail, Stradbroke	1,020 0 0	...	Wulla Wullock	...	...	...	"	1 14 0	...	0 5 0	0 219 0 <sup>46</sup>	Bairnsdale
...	Robert Barnett, Swan Reach	9 0 0	...	Toongabbie	...	...	...	"	2 14 0	...	0 5 0	0 13 4	Traralgon
3785	Thomas Power, Toongabbie	17 0 0	...	Toongabbie	...	...	...	1.9.1903	1 14 0	...	0 5 0	0 217 6 <sup>47</sup>	Morwell
3271	Norris R. Dike, Meenyan <sup>48</sup>	7 0 0	...	Narreana	...	...	...	1.1.1903	2 5 0	...	0 5 0	0 3 12 6 <sup>49</sup>	Melbourne
4012	Chas. H. Wicks, Yinnar <sup>50</sup>	3 0 0	...	Narreana	...	...	...	"	0 7 6	...	0 5 0	0 10 16 3 <sup>51</sup>	"
3686	Henry Lyons, St. Kilda	50 0 0	...	South Melbourne	...	...	...	1.10.1903	5 0 0	...	0 5 0	0 4 0 0	"
4018	R. G. Watson, Tarago	15 0 0	...	Jindivick	...	...	...	1.7.1903	1 17 6	...	0 5 0	0 12 2 6	Warragul

<sup>30</sup> Amount paid.

<sup>31</sup> Licence expires 30th June, 1904.

<sup>32</sup> This licence has been renewed to 30th June, 1904.

<sup>33</sup> Renewable for six years from 1st July, 1904.

<sup>34</sup> Renewable for three years from 1st July, 1904.

## NOTES.

ALEXANDRA DISTRICT.—The interest in the licence 2467/59, John King, 20 acres, parish of Batemans, has been transferred by the executors of his will to Elizabeth A. Cochrane, of Bonnie Doon, MELBOURNE DISTRICT.—In notice gazetted 2nd September, 1903, p. 2892, re 10327/42, Patrick G. Green, 179 acres, parish of Kinglake, the date of licence should be 1.1.97 not 1.7.97. In notice gazetted 23rd September, 1903, p. 3093, re 14718/47 Frederick Nink, 20 acres, parish of Queenstown, the following *footnote* should have appeared:—£19 rent paid under section 65 to be credited.

## Land Act 1901, Sections 47, 50, and 54.

## APPLICATIONS FOR LICENCES APPROVED.

THE following applications for Licences having been approved, it is hereby notified that the Rents and Fees specified in each case may be received by the undermentioned Officers authorized by the Treasurer to collect Territorial Revenue.

Department of Lands and Survey,  
Melbourne, 17th October, 1903.

J. W. TAVERNER,  
Commissioner of Crown Lands and Survey.

Number of Licence.	Name and Address of Licensee.	Area, subject to modification of boundaries and area.	Parish or Situation.	Allotment.	Section.	Class.	Date of Licence.	Survey Charge, payable in 13 half-yearly instalments.	Amount to be Collected.			Payable to Receiver of Revenue at—
									Half-yearly rent, including survey charge (if any).	Fee for Licence.	Total Amount of first Payment.	
		A. R. P.						£ s. d.	£ s. d.	£ s. d.	£ s. d.	
Under Section 47 of the Land Act 1901.—Payment to be made half-yearly.												
2771	Henry F. Paterson, Beechworth	13 0 0	Beechworth	10	F <sup>1</sup>	2nd	1.8.1903	...	0 4 11	1 0 0	1 4 11	Beechworth
2974	Thomas Fowler, Toombullup	201 0 0	Toombullup North	15A		2nd	"	...	3 15 5	1 0 0	4 15 5	Wangaratta
2916	William Teare, Nunurkah	13 0 0	Drummaire	33B	A	2nd	"	...	0 4 11	1 0 0	1 4 11	Nunurkah
2011	John Archer, Baddaginnie <sup>1</sup>	65 0 0	Upotipotpon	28		2nd	1.7.1903	...	1 4 5	1 0 0	2 4 5	Renella
2947	George Sandant, Shirley <sup>1</sup>	49 0 0	Lexton	39 and 39A	B <sup>1</sup>	2nd	"	...	0 18 5	1 0 0	1 18 5	Talbot
3957	James Weir, Koorimbura	270 0 0	Wirdjil	10C		2nd	"	...	5 1 3	1 0 0	6 1 3	Camperdown
3365	John Harrington, Forrest <sup>2</sup>	320 0 0	Kaangiang	29A and 29B		2nd	"	...	3 0 0	1 0 0	4 0 0	Colac
3053	John Baker, Lerpent <sup>2</sup>	110 0 0	Moonevrong	17 and 18		2nd	"	...	2 1 3	1 0 0	3 1 3	"
14996	James Baily, Montone <sup>2</sup>	23 0 0	Monbulk	35 and 35	K	2nd	"	...	0 8 8	1 0 0	1 8 8	Melbourne
16456	Stephen J. Korny, Monbulk	20 0 0	Monbulk	61 and 62	B	2nd	"	...	0 7 6	1 0 0	1 7 6	"
3838	Lemuel Smith, Baranunga <sup>3</sup>	162 0 0	Olangolah	77		1st	"	6 11 0	2 11 5	1 0 0	3 11 5	Colac
3940	Thomas Berry, Buninyong <sup>3</sup>	197 0 0	Krambrak	15B		1st	"	7 2 0	3 1 1	1 0 0	4 1 1	Geelong
Under Section 50 of the Land Act 1901.—Payment to be made half-yearly.												
14447	George A. James, St. Wellington-parade, Jolimont	19 0 0	Nangana	66A		2nd	1.7.1903	...	0 7 2	1 0 0	1 7 2	Melbourne
Under Section 51 of the Land Act 1901.—Payment to be made half-yearly.												
2959	James Wright, Anderton	100 0 0	Toombullup	48		3rd	1.8.1903	...	1 5 0	1 0 0	2 5 0	Wangaratta
2964	Charles J. Wallace, Enrica	180 0 0	Moeragag	50, 50B, 50C		3rd	1.7.1903	...	2 7 2	1 0 0	3 7 2	Benalla
2950	Albert V. Burns, Manshan <sup>2</sup>	503 0 0	Kerangton	7A	1A	3rd	1.8.1903	6 10 0	6 16 7	1 0 0	7 16 7	Jameson
2556	Albert J. Miller, Merton <sup>2</sup>	20 0 0	Merton	20		3rd	"	...	0 5 0	1 0 0	1 0 0	Alexandra
2555	Charles K. A. Miller, Merton <sup>2</sup>	20 0 0	"	20		3rd	"	...	0 5 0	1 0 0	1 0 0	"
2554	Georgina Miller, Merton <sup>2</sup>	20 0 0	"	20		3rd	"	...	0 5 0	1 0 0	1 0 0	"
2534	Annie E. A. Miller, Merton <sup>2</sup>	20 0 0	"	7A		3rd	"	...	0 5 0	1 0 0	1 0 0	"
2337	Bertie A. Grant, Heywood <sup>2</sup>	106 0 0	Heywood	26	A	3rd	1.7.1903	...	1 6 6	1 0 0	2 6 6	Portland
3225	Patrick Delaney, Niranda	316 0 0	Naravasturk	51 and 59		3rd	"	5 10 0	4 8 2	1 0 0	5 8 2	Warrambool
3515	Jessie S. McGilvray, Peterborough	410 0 0	Paratite	8	B	3rd	"	6 12 0	5 13 6	1 0 0	6 13 6	Camperdown
14929	Emily Salmon, c/o. S. Smithson, Esq., Dandenong <sup>4</sup>	296 0 0	Welshpool	33	B	3rd	"	...	3 14 0	1 0 0	4 14 0	Yarram
14665	Peter Weston, Rhyll <sup>5</sup>	50 0 0	French Island	3	P	3rd	"	...	0 12 6	1 0 0	1 12 6	Melbourne
14810	David Ross, Hastings <sup>5</sup>	25 0 0	"	16	A	3rd	"	...	0 6 3	1 0 0	1 6 3	"
10576	Charles A. De La Haye, jun., Hastings	43 0 0	"	19	A	3rd	"	...	0 10 9	1 0 0	1 10 9	"
10592	Harry O. Townsend, 185A Collins-street, Melbourne <sup>5</sup>	96 0 0	"	10 and 11	A	3rd	"	...	0 12 0	1 0 0	1 12 0	"

<sup>1</sup> 20th section lease cancelled.

<sup>2</sup> Varied conditions.

<sup>3</sup> Subject to special condition, section 98, Land Act 1901.

<sup>4</sup> £2 rent paid under section 65 credited.

<sup>5</sup> Permit previously issued.

<sup>6</sup> This is a non-residence licence.

## Land Act 1901, Sections 2, 35, 47, 54, 103, and 145.

## PERMITS TO OCCUPY ISSUED TO APPROVED APPLICANTS.

NOTICE is hereby given that Permits to occupy Crown Lands have been issued to the following approved applicants, and that the Rents and Fees specified in each case may be received by the undermentioned Officers authorized by the Treasurer to collect Territorial Revenue.

Department of Lands and Survey,  
Melbourne, 19th October, 1903.

J. W. TAVERNER,  
Commissioner of Crown Lands and Survey.

Number of Licence or Lease.	Name and Address of Licensee or Lessee.	Area, subject to modification of boundaries and area.	Particulars or Situation.	Allotment.	Section.	Class.	Date of Licence or Lease.	Survey Charge in 12 half-yearly instalments.	Amount to be Collected.			Payable to Receiver of Revenue at—
									Half-yearly instalment of Survey charge (if any).	Fee for Licence.	Total Amount of first Instalment.	
		A. B. P.						£ s. d.	£ s. d.	£ s. d.	£ s. d.	
Under Section 29 of the Land Act 1903.—Payment to be made half-yearly.												
508	Samuel J. Lawrence, Chesham	384 0 0	Whitfield	63	...	3rd	1.7.1903	...	0 16 0	1 0 0	1 16 0	Wangaratta
Under Section 35 of the Land Act 1901.—Payment to be made half-yearly.												
531	Violet Kate Mowbray Symons, Onco	1,113 0 0	Theddara	36	...	3rd	1.7.1903	10 0 0	3 3 1	1 0 0	4 3 1	Onco
722	Ebenezer Newnham, Nagsamble	47 0 0	Mitchell	...	...	3rd	"	...	0 2 0	1 0 0	1 2 0	Seymour
935	James H. Hutton, Stawell	249 0 0	Bugana	20	...	3rd	"	...	0 10 5	1 0 0	1 10 5	Stawell
2359	John O'Heaney, Condamah	636 0 0	Curraup	101	...	3rd	"	...	1 6 6	1 0 0	2 6 6	Portland
2753	Fredk. J. Fynn, Fowlett River	390 0 0	Lung Lang East	101	...	2nd	"	...	1 10 0	1 0 0	2 10 0	Warragul
Under Section 42 of the Land Act 1900 as amended by the Land Act 1903.—Payment to be made half-yearly.												
12336	David Gibson, Toora	95 0 0	Woorarra	15	B	1st	1.10.1903	3 19 0	1 10 4	1 0 0	2 10 4	Yarram
Under Section 47 of the Land Act 1901.—Payment to be made half-yearly.												
2628	Isabella McPherson, Stawell	20 0 0	Watta Watta	50	...	2nd	1.9.1903	...	0 7 6	1 0 0	1 7 6	Stawell
4498	Hugh Lamb, c/o Mr. T. W. Lamb, Allambee	150 0 0	Wydaunga	30	...	1st	2.11.1903	...	1 17 6	1 0 0	2 17 6	Colac
3405	James Hansen, Apollo Bay	180 0 0	"	10	...	1st	"	...	2 5 0	1 0 0	3 5 0	"
Under Section 47 of the Land Act 1901 as amended by the Land Act 1903.—Payment to be made half-yearly.												
15734	Wm. S. Offer, Krowera, via Loch	187 0 0	Gunyah Gunyah	40	...	1st	1.10.1903	...	4 1 10	1 0 0	5 17 10	Traralgon
15293	John Fowler, Korumburra	143 0 0	"	41	...	1st	"	...	3 2 7	1 0 0	4 2 7	"
15792	G. W. Rapley, Jeetho	197 0 0	"	44	...	1st	"	...	4 13 6	1 0 0	5 13 6	"
15465	Arthur N. Kempton, Union-street, Malvern	191 0 0	"	38	...	1st	"	...	4 13 6	1 0 0	5 13 6	"
15738	John Odgers, Barker-street, Castle-maine	131 0 0	"	42	...	1st	"	...	3 13 9	1 0 0	4 13 9	"
15052	William Bird, Outtrim	152 0 0	"	45	...	1st	"	...	4 15 0	1 0 0	5 15 0	"
15220	James Davis, Ruby	187 0 0	"	43	...	1st	"	...	5 16 11	1 0 0	6 16 11	"
15680	Louis P. Tuohy, West Alberton	124 0 0	Woorarra	38	A	1st	"	...	3 17 6	1 0 0	4 17 6	Yarram
15956	Charles S. White, P.O. Jumbunna	140 0 0	"	36	A	1st	"	...	3 10 0	1 0 0	4 10 0	"
16492	Edward Lodge, Korumburra	170 0 0	Mirboo South	51F	E	1st	"	...	6 7 6	1 0 0	7 7 6	Warragul
16686	Mary Ann Quarman, Pantan Hill	20 0 0	Greensborough	17A	E	2nd	"	...	0 7 6	1 0 0	1 7 6	Melbourne
14817	Andrew H. Reilly, Corack, via Donald	133 0 0	Gunyah Gunyah	58	...	1st	"	...	2 9 11	1 0 0	3 9 11	Traralgon
15805	Agustine Reilly, Leongatha	189 0 0	Woorarra	1	...	1st	"	...	5 10 11	1 0 0	6 10 11	Yarram
15608	Malcolm McIlroy, Jeetho	124 0 0	Gunyah Gunyah	46	B	1st	"	...	2 14 3	1 0 0	3 14 3	Traralgon
15552	Robert C. Moscrop, "Malta," High-street, Northcote	121 0 0	Woorarra	5	B	1st	"	...	2 13 0	1 0 0	3 13 0	Yarram

15699	Arthur W. Gardner, care of Mr. Shackleton, P.O., Loch <sup>1</sup> .	192 0 0	Woorarra	...	2	B	1st	1.10.1903	...	4 4 0	1 0 0	5 4 0	Yarram
15683	William Makeham, Welshpool <sup>21</sup>	174 0 0	"	...	29	A	1st	"	...	2 14 5	1 0 0	3 14 5	"
15617	John McLaren, Jumbunna <sup>22</sup>	153 0 0	"	...	37	A	1st	"	...	3 16 6	1 0 0	4 16 6	"
15661	F. Kennedy, Jumbunna <sup>23</sup>	178 0 0	"	...	30	A	1st	"	...	4 9 0	1 0 0	5 9 0	"
14818	John C. Reilly, Corack Loose Bag, vtd Donald <sup>24</sup>	96 0 0	Gonyah Gonyah	...	59	...	1st	"	...	2 14 0	1 0 0	3 14 0	Traralgon
15800	Joseph Rumble, Kortunburra <sup>25</sup>	121 0 0	Woorarra	...	38	A	1st	"	...	3 8 1	1 0 0	4 8 1	Yarram
14943	Alfred Lye, P.O., Buninyong <sup>26</sup>	140 0 0	"	...	34	A	1st	"	...	4 7 6	1 0 0	5 7 6	"
15237	Thos. Donnellan, Loch <sup>27</sup>	124 0 0	"	...	39	A	1st	"	...	3 17 6	1 0 0	4 17 6	"
14674	Henry West, Dursant-street, Brighton <sup>28</sup>	100 0 0	Gonyah Gonyah	...	18b	...	1st	"	...	3 2 6	1 0 0	4 2 6	Traralgon
15699	A. H. Buckley, Rutherglen <sup>29</sup>	176 0 0	Woorarra	...	40	A	1st	"	...	4 19 0	1 0 0	5 19 0	Yarram
17217	John W. Deacon, Adolph-street, Richmond <sup>30</sup>	300 0 0	Gombrook	...	120c	...	2nd	"	...	2 15 3	1 0 0	3 15 3	Melbourne
16783	John T. Quinn, Seaview <sup>31</sup>	118 0 0	Mirboo South	...	53c	...	1st	"	...	2 19 0	1 0 0	3 19 0	Warragul
14117	James Johnstone, Outtrim <sup>32</sup>	98 0 0	"	...	58A	...	1st	"	...	3 13 6	1 0 0	4 13 6	"
15496	William Lamb, Outtrim <sup>33</sup>	101 0 0	"	...	58B	...	1st	"	...	3 9 6	1 0 0	4 9 6	"
15979	Walter Ware, Ryanston <sup>34</sup>	141 0 0	"	...	68A	...	1st	"	...	5 5 9	1 0 0	6 5 9	"
15661	Minnie L. McKinnon, Leongatha <sup>35</sup>	161 0 0	"	...	59K	...	1st	"	...	4 10 7	1 0 0	5 10 7	"
15677	Wm. Thulborn, Gonyah Gonyah <sup>36</sup>	188 0 0	"	...	51K	...	1st	"	...	7 1 0	1 0 0	8 17 0s	"
15685	Llewellyn Michael, Stony Creek <sup>37</sup>	155 0 0	"	...	52E	...	1st	"	...	4 16 11	1 0 0	5 16 11	"
15159	B. A. Crouch, Negambie <sup>38</sup>	157 0 0	"	...	67A	...	1st	"	...	5 8 0	1 0 0	6 8 0	"
15306	John Firth, Jumbunna <sup>39</sup>	169 0 0	"	...	52J	...	1st	"	...	4 15 1	1 0 0	5 15 1	"
15325	August Fiedler, Foster <sup>40</sup>	92 0 0	"	...	53E	...	1st	"	...	2 17 6	1 0 0	3 17 6	"
15925	Thomas Todd, Yannathan <sup>41</sup>	126 0 0	"	...	55	...	1st	"	...	3 3 6	1 0 0	4 3 6	Traralgon
15921	George Twite, P.O., Toora <sup>42</sup>	139 0 0	Gonyah Gonyah	...	54	...	1st	"	...	3 9 6	1 0 0	4 9 6	"
16748	Wm. Palmer, 1 West Bank terrace, Richmond <sup>43</sup>	137 0 0	"	...	53	...	1st	"	...	3 8 6	1 0 0	4 8 6	"

Under Section 54 of the Land Act 1901.—Payment to be made half-yearly.													
2431	Richd. W. Izard, Whitfield	151 0 0	Whitfield	...	65	...	3rd	1.10.1903	...	1 17 9	1 0 0	2 17 9	Wangaratta
2224	John Dyer, Benambra	158 0 0	Movamba	...	12	...	3rd	"	...	2 6 4	1 0 0	3 6 4	Oneco
2300	George Fyvie, Stawell	140 0 0	Mokepilly	...	...	...	3rd	"	...	1 15 0	1 0 0	2 15 0	Stawell
2965	John Melmes, jun., Broadwater	165 0 0	Macarthur	...	25	...	3rd	"	...	2 1 3	1 0 0	3 1 3	Portland
15792	G. W. Rowleson, Glenloth	320 0 0	Bunyip	...	77	...	3rd	"	...	4 0 0	1 0 0	5 0 0	Warragul
16583	T. Whyatt, Tankerton	273 0 0	French Island	...	8	...	3rd	"	...	1 19 2 <sup>a</sup>	1 0 0	2 19 2	Melbourne

Under Section 103 of the Land Act 1901.—Payment to be made yearly.													
142	Joseph Cox, Stawell	20 0 0	Illawarra	...	...	...	...	1.10.1903	...	1 0 0	0 2 6	1 2 6	Stawell

Under Section 145 of the Land Act 1901.—Payment to be made half-yearly.													
894	Henry Schwieger, Landsborough	3 0 0	Navarre	...	...	...	...	1.10.1903	...	1 0 0	...	0 5 0	Stawell

<sup>1</sup> This amount includes £8 valuation for improvements.

<sup>2</sup> Varied conditions.

<sup>3</sup> Condition No. 3.—Valuation is subject to revision before issue of licence.

<sup>4</sup> Special valuation, £1 10s. per acre.

<sup>5</sup> Special valuation, £2 15s. per acre.

<sup>6</sup> Special valuation, £3 15s. per acre.

<sup>7</sup> Special valuation, £2 10s. per acre.

<sup>8</sup> Includes additional survey fee, 10s.

<sup>9</sup> Special valuation, £3 per acre.

<sup>10</sup> Special valuation, £1 10s. per acre.

<sup>11</sup> Special valuation, £1 5s. per acre.

<sup>12</sup> Special valuation, £2 15s. per acre.

<sup>13</sup> Includes additional survey fee, 18s.

<sup>14</sup> Includes additional survey fee, £1 2s.

October 21, 1903.

3420

Land Act 1901, Sections 2, 54, and 103.

PERMITS TO OCCUPY ISSUED TO APPROVED APPLICANTS.

NOTICE is hereby given that permits to occupy Crown Lands have been issued to the following approved applicants, and that the rents and fees specified in each case may be received by the undermentioned officers authorized by the Treasurer to collect Territorial Revenue.

Department of Lands and Survey,  
Melbourne, 19th October, 1903:

J. W. TAVERNER,  
Commissioner of Crown Lands and Survey.

Number.	Name.	Address.	Area subject to modification of boundaries and area.	Parish or Situation.	Allotment.	Section.	Class.	Date of Permit.	Amount to be Collected.				Payable to Receiver of Revenue at —	
									Payment.	Survey Charge to Revenue except when otherwise ordered.	Fee for Licence.	Total Amount First Payment.		
Under Section 59 of the <i>Land Act 1893</i> .—Payment to be made half-yearly.														
2380	Wm. F. Hedditch	Lower Cape, Bridge- water	201 0 0	Trevalla	26, 27	9	3rd	1.1.1901	...	1 0 0	22 16 6	£ s. d.	Portland	
Under Section 54 of the <i>Land Act 1901</i> .—Payment to be made half-yearly:														
2153 <sup>1</sup>	G. T. Clarke <sup>2</sup>	Penshurst	521 0 0	Byaduk	...	...	3rd	1.1.1903	8 5 2	6 10 0 <sup>1</sup>	1 0 0	15 19 5 <sup>2</sup>	Hamilton	
Under Section 103 of the <i>Land Act 1901</i> .—Payment to be made yearly.														
2110	Herbert James Bartlett	Bethanga Lower	20 0 0	Berringa	...	...	...	1.10.1903	1 0 0	...	0 2 6	1 2 6	Bethanga	
2787	Richard B. Paul	Yackandandah	18 0 0	Yackandandah	...	...	...	"	0 18 0	...	0 2 6	1 0 6	Yackandandah	
2689	Julia C. Garvey	Allan's Flat	20 0 0	"	9A	18 <sup>2</sup>	...	"	1 10 0	...	0 2 6	1 2 6	"	
2635	Catherine C. Lack	Yackandandah	20 0 0	"	...	...	...	"	1 0 0 <sup>1</sup>	...	0 2 6	1 2 6	"	

<sup>1</sup> Survey fee payable in twelve half-yearly instalments.

<sup>2</sup> £2 12s. 7d. rent, fee, and instalment of survey fee paid to be credited.

<sup>3</sup> Permit under section 35 for this area (gazetted 8th April, 1903), is hereby cancelled.



LAND ACTS.  
APPLICATIONS FOR LEASES APPROVED.

THE following Applications for Leases having been approved, it is hereby notified that the Rents and Fees specified in each case may be received by the undermentioned Revenue Officers. When lease is ready for execution lessee will be duly advised.

Date of Lease.	Name of Lessee.	Parish.	Class.	Extent.	Conditions—How Complied with.						Amount to be Collected.						Payable to the Officer authorized by the Treasurer to collect Territorial Revenue at—					
					Fencing.	Cultivation.	Other Improvements.	Total.	Residence.	Rent payable Half-yearly.	Rent due to date.	Fees.		Total to pay.								
												£	s.		d.	£		s.	d.	£	s.	d.
Under Section 44 of the <i>Land Act 1890</i> .																						
1.7.03	Michael Canny	Eldorado	...	320 0 0	154 0 0	...	480 0 0	644 0 0	Yes	...	8 0 0	8 0 0	1	...	9 0 0	Chiltern						
1.7.02	Park Sexton	Barwidgee	...	46 1 18	34 0 0	...	13 0 0	47 0 0	Yes	...	1 3 6	3 10 6	1	...	4 10 6	Bright						
1.12.02	Joseph Hatchett	Aabons	...	19 3 30	27 0 0	...	30 0 0	73 0 0	Yes	...	0 10 0	1 0 0	1	...	2 0 0	Horsham						
Under Section 44 of the <i>Land Act 1890</i> as amended by the <i>Land Act 1898</i> .																						
1.1.02	Andrew Pook...	Redcastle	2nd	198 2 17	55 0 0	20 0 0	340 0 0	415 0 0	Yes	...	3 14 8	14 18 8	1	1	16 18 8	Heathcote						
1.7.02	Eugene Sullivan	Knowsley	2nd	87 3 30	60 0 0	...	60 0 0	120 0 0	Yes	...	1 13 0	4 19 0	...	...	5 19 0	"						
1.10.01	James Mills	Cadwalladda	...	38 3 34	21 0 0	...	125 0 0	146 0 0	Yes	...	0 19 6	4 17 6	1	1	6 17 6	Stawell						
Under Section 61 of the <i>Land Act 1898</i> .																						
1.1.03	George Cairns	Burrowye	3rd	265 1 37	...	...	...	212 0 0	Yes	...	3 6 6	6 13 0	1	...	7 13 0	Bethanga						
1.1.02	John McDonald	Bolga	3rd	319 3 9	55 0 0	...	138 0 0	193 0 0	Yes	...	4 0 0	16 0 0	1	1	18 0 0	Tullangatta						
1.6.03	Dominick J. Burgess	Wodonga	3rd	145 2 27	72 0 0	...	72 0 0	144 0 0	Yes	...	1 16 6	1 16 6	1	...	2 16 6	Wodonga						
1.2.02	John Sims	Terliffe-Munje	3rd V.C.	817 2 27	...	...	...	167 0 0	Yes	...	1 19 9	1 19 9	1	...	1 0 0	Ouseo						
1.7.02	Margaret McCuspie	Glencelg	3rd	143 3 34	25 0 0	...	197 0 0	222 0 0	Yes	...	1 16 0	1 16 0	1	...	1 16 0	Portland						
Under Section 49 of the <i>Land Act 1901</i> .																						
1.7.02	Henry Meyer...	Bungallaly	2nd	85 2 3	33 0 0	...	54 0 0	87 0 0	Yes	...	1 12 3	4 16 9	1	...	5 16 9	Horsham						
1.1.02	Friedrich Fulton	Wanatta	2nd	40 3 13	40 0 0	...	46 0 0	116 0 0	Yes	...	0 7 9	1 11 0	1	...	6 8 8	Rushworth						

\* Twelve rents overpaid under licence credited.  
 † £3 12s. rent and £1 fee paid credited.  
 \*\* This amount includes £2 17s. 8d. instalments of monetary aid advanced.

Notes.

SALE DISTRICT.—Re notice in Gazette of 7th October, 1903, page 3247, 3210/20, in name of Richard Monk, sen., name should be Richard Marks.  
 SEYMOUR DISTRICT.—In notice gazetted 23rd September, 1903, p. 3107, re lease 232/44, parish of Wanatta, the name should be Donald Norman McDonald.

Department of Lands and Survey,  
 Melbourne, 19th October, 1903.

J. W. TAVERNER  
 Commissioner of Crown Lands and Survey.

## Land Act 1901, Section 35.

## APPLICATIONS FOR LEASES APPROVED.

THE following Applications for Leases under section 35 of the Land Act 1901 having been approved, it is hereby notified that the Rents and Fees specified in each case may be received by the undermentioned Officers authorized by the Treasurer to collect Territorial Revenue. Payments to be made half-yearly.

J. W. TAVERNER,  
Commissioner of Crown Lands and Survey.

Department of Lands and Survey,  
Melbourne, 17th October, 1903.

Number of Lease.	Name and Address of Lessee.	Area.	Parish.	Allotment.	Section.	Class.	Date of Lease.	Term.	Survey charge payable in 12 half-yearly instalments.	Amount to be collected.			Payable to Receiver of Revenue at—
										Half-yearly instalment of survey charge (if any).	Fee for Lease.	Total Amount of First Payment.	
640 1965	John M. McNamara, Omeo <sup>1</sup> ... William Wright, Tallangatta Valley <sup>1</sup>	Acres. 1,064 360	Bingo-Munjie Wyeboon ...	17, 17A 13	...	3rd 3rd	1.7.1903 "	17½ years less 3 days "	£ s. d. 10 0 0 8 4 0	£ s. d. 3 1 0 1 9 1	£ 1 1	£ s. d. 4 1 0 2 9 1	Omeo Tallangatta
1241 1878	Mark Devaney, Osborne's Flat Elizabeth A. Swinburne, Ches- hire <sup>2</sup>	319 334	Bruarong ... Wabonga ...	10 10	3 9	3rd 3rd	" "	" "	...	0 13 4 0 13 11	1 1	1 13 4 ...	Yackandandah Wangaratta
1877	William H. Swinburne, Ches- hire <sup>2</sup>	569	"	9	9	3rd	"	"	...	1 3 9	1	...	"
351 301	Grace Griffiths, Ryan's Creek <sup>1</sup> Robert J. Forge, Edin <sup>1</sup>	311 25	Myrbee ...	1a & 10 A	7	2nd 3rd	" "	" "	3 10 0 ...	1 11 9 0 1 1	1 1	2 11 9 1 1 1	" "
1417 1413	Lionel M. Hardy, Dargholm <sup>1</sup> Catherine Hynes, Glenisla <sup>2</sup>	1,252 305	Kanawinka ... Lambuk ...	28 30 14	...	3rd 3rd	" "	" "	7 10 0 ...	3 5 1 0 15 3	1 1	...	Casterton Hamilton
1415 1416	Edward Hynes, Glenisla <sup>2</sup> James E. Hynes, Wonwondah North <sup>2</sup>	290 228	"	14A 28	...	3rd 3rd	" "	" "	...	0 11 8 0 9 6	1 1	...	" "
2777 2876	Joseph E. Bessieholle <sup>2</sup> Francis J. Sincock, 82 Barkly- street, East Brunswick	328 83	Dunmore ... French Island	25 1 & 2	...	3rd 3rd	" "	" "	...	0 13 4 0 3 6	1 1	...	Portland Melbourne
2950	Charles H. Wadham, 4 Gis- borne-street, Elsternwick	79	"	3 & 4	A	3rd	"	"	...	0 3 4	1	1 3 4	"
1630	Thomas J. Livingston, Tarna- ville <sup>1</sup>	807	Waratah ...	4	...	3rd	"	"	9 1 0	2 8 9	1	3 8 9	"
1970 1351	William S. Walker, Glen Alvie <sup>1</sup> William Good, Goodhurst, Grantville <sup>1</sup>	1,015 401	"	2 13n	...	3rd 3rd	" "	" "	10 5 0 5 3 0	2 19 5 1 5 4	1 1	3 19 5 2 5 4	" "

<sup>1</sup> 13th and subsequent rents not to include instalment of survey charge.

<sup>2</sup> Permit previously issued.

<sup>3</sup> Rent and fee paid on permit credited.

## Land Act 1901, Section 2.

## APPLICATIONS FOR LEASES APPROVED.

THE following Applications for Leases under Section 29 of the Land Act 1903 having been approved, it is hereby notified that the Rents and Fees specified in each case may be received by the undermentioned Officers, authorized by the Treasurer to collect Territorial Revenue. Payments to be made half-yearly.

Department of Lands and Survey,  
Melbourne, 17th October, 1903.

J. W. TAVERNER,  
Commissioner of Crown Lands and Survey.

Number of Lease.	Name and Address of Lessee.	Acres.	Parish.	Allotment.	Section.	Class.	Date of Lease.	Term.	Payment.	Survey Charge.	Fee for Lease.	Total Amount of First Payment.	Payable to Receiver of Revenue at—
502	Matthew Lane, Woodfield <sup>1</sup>	200	...	3A	A	3rd	1.1.1900	21 years less 3 days	£ 0 8 4	£ s. d.	£	£ s. d.	Alexandra Heathcote Harrow
931	William Thompson, Heathcote <sup>2</sup>	414	...	63	...	3rd	1.1.1901	20 years less 3 days	£ 0 17 3	...	1	£ 0 17 3	...
1378	Denis Heenan, Chetwynd <sup>3</sup>	726	...	85, 85A, 86, 86A	...	3rd	1.1.1903	18 years less 3 days	£ 1 10 3	7 14 0	1	£ 1 11 3	...
1302	John Fenton, Hamilton	780	...	103	...	3rd	1.7.1902	18½ years less 3 days	£ 1 12 6	...	1	£ 1 12 6	...
828	Emma Fellows, Casterton <sup>3</sup>	289	...	29c, 29d	...	3rd	1.1.1902	19 years less 3 days	£ 1 12 1	...	1	£ 1 12 1	Portland
1497	James Lindsay, Heywood <sup>3</sup>	590	...	9	G	3rd	1.1.1902	19 years less 3 days	£ 1 4 7	6 10 0	1	£ 1 5 7	Yea
693	Edmund J. Minchinton, Dropmore <sup>1</sup>	350	...	12	A	3rd	1.1.1900	21 years less 3 days	£ 0 14 7	...	1	£ 0 14 7	...

<sup>1</sup> 32nd section lease expired. —<sup>2</sup> Permit previously issued. —<sup>3</sup> Survey charge payable in twelve half-yearly instalments. —<sup>4</sup> Rent and fees paid on permit credited. —<sup>5</sup> In lieu of notice gazetted 3rd September, 1902, p. 3659, in name of Emma Shaanon. —<sup>6</sup> Rent and fee paid on permit credited.

NOTE.—MELBOURNE DISTRICT.—In notice gazetted 23rd September, 1903, p. 3111, re lease 55/29, P. Buckley, 573 acres, parish of Yanakie South, the Pay Office should be Yarrum, not Melbourne.

## Land Act 1901, Section 346.

## APPLICATION FOR A LEASE APPROVED.

THE following Application for a Lease having been approved, it is hereby notified that the rents and fees specified have been received. When Lease is ready for execution lessee will be duly advised.

Corr. No.	Date of Lease.	Name of Lessee.	Parish.	Allot.	Sec.	Extent.	Capital Value per Acre.	Rent payable Half-yearly.	First Instalment of Rent due.	Lease Fee.	Survey Fee.	Two Instalments of Balance of money, including two Half-yearly instalments of Rent.	Total Amount of First Payment.	Payable to the Officer authorized by the Treasurer to collect Territorial Revenue at—
131	1.7.96	Agnes Coday	...	...	14 and 15	99 3 20 <sup>1</sup>	£ 1 0 0	£ 1 13 4	£ s. d.	£ s. d.	£ s. d.	£ s. d.	£ s. d.	Bendigo

Under Section 346 of the Land Act 1901.

<sup>1</sup> The conditional purchase lease for this land, dated 1.7.02 (Gazette 1902/4960), is hereby cancelled.

<sup>2</sup> £13 15s. paid under Village Settlement lease for allotment 14 to be credited.

<sup>3</sup> This amount was paid under old conditional purchase lease.

Department of Lands and Survey,  
Melbourne, 19th October, 1903.

J. W. TAVERNER,  
Commissioner of Crown Lands and Survey.

## Land Act 1901, Section 344.

## APPLICATION FOR A LEASE APPROVED.

THE following Application for a Lease having been approved, it is hereby notified that the Rents and Fees specified have been received. When Lease is ready for execution lessee will be duly advised.

Corr. No. Date of Lease	Name of Lessee.	Parish.	Allotment.	Sec.	Extent.	Capital Value per acre.	Rent payable Half-yearly.	First instalment of Rent due.	Lease Fee.	Survey Fee.	Two instalments of balance of monetary aid due on old lease.	Total amount of first payment, including two half-yearly instalments of Rent.	Payable to the Officer authorized by the Minister to receive the total Revenue at—
735	1.7.97 <sup>1</sup> Michael O'Donnell	Yallock	...	72	...	A. R. P. 18 2 18	£ s. d. 4 0 0	£ s. d. 1 5 4	£ s. d. 1 18 0 <sup>2</sup>	£ s. d. 1 0 0	£ s. d. 3 1 0 <sup>3</sup>	£ s. d. 6 2 0	Warragul

<sup>1</sup> In lieu of notice in *Gazette*, 1903/2132, which is hereby cancelled.

<sup>2</sup> £13 6s. paid under Village Settlement lease to be credited.

<sup>3</sup> £1 9s. survey fee paid under Village Settlement lease to be credited.

<sup>4</sup> Includes twelve instalments of repayment of aid.

## NOTES.

*Re* notice in *Gazette*, 1903/2132, T. J. Donovan, Koo-wee-rup East, Corr. 229/344, for date of lease read 1.1.1902 in place of 1.1.1903. Payable at Melbourne.

The notice in *Gazette*, 1903/2141, John Horrocks, Yarragon, 7385/5.10, re cancellation of lease, is hereby revoked. Payable at Warragul.

Department of Lands and Survey,  
Melbourne, 19th October, 1903.

J. W. TAVERNER,  
Commissioner of Crown Lands and Survey.

## Land Act 1901, Part II, Section 222.

## APPLICATIONS FOR LEASES APPROVED.

THE following Applications for Leases having been approved, it is hereby notified that the Rents and Fees specified in each case may be received by the undermentioned Receivers of Revenue.

Department of Lands and Survey,  
Melbourne, 19th October, 1903.

J. W. TAVERNER,  
Commissioner of Crown Lands and Survey.

Date of Lease.	Name of Lessee.	Agricultural Allotment Number.	Parish.	Area.	Termin District.	Amount to be Collected.					Payable to Receiver of Revenue at—
						Rent payable during first 14 years of Lease.	Rent payable Half-yearly for Balance of Term of Lease.	Vormin Rate.	Lease Fee.	Total to Pay.	
						£ s. d.	£ s. d.	£ s. d.	£ s. d.	£ s. d.	
1.7.02	Fisher, Robert	11, Sec. 2	Koon	318 3 22	Eastern	5 6 4	...	0 5 0	1 0 0	6 11 4	Swan Hill
1.1.03	Mackenzie, Colin Robertson, and McHarg, Ralph Archibald	24	Kennare	611 1 37	Warracknabeal	3 16 6	3 16 6	...	1 0 0	5 16 6	Warracknabeal

<sup>1</sup> Includes £1, certificate fee.

NOTE.—Interest on overdue rents—5, 6, or 7 per cent., as provided in section 425, *Land Act 1901*.

Land Act 1901, Section 2.

APPLICATIONS FOR LEASES APPROVED.

THE following Applications for Leases under Section 29 of the Land Act 1901 having been approved, it is hereby notified that the Rents and Fees specified in each case may be received by the undermentioned Officers authorized by the Treasurer to collect Territorial Revenue. Payments to be made half-yearly.

Department of Lands and Survey,  
Melbourne, 17th October, 1903.

J. W. TAVERNER,  
Commissioner of Crown Lands and Survey.

N <sup>o</sup> of Lease.	Name of Lessee.	Area.	Parish.	Allotment.	Section.	Class.	Date of Lease.	Term.	Amount to be collected.				Payable to Receiver of Revenue at—
									Survey charge payable in twelve half-yearly instalments.	Half-yearly rent, including instalment of survey charge (if any).	Fee for Lease.	Total amount of First Payment.	
1230	Battista De Piazza, jun., Mud-geongga <sup>1</sup>	387	Barwidgea	33	...	3rd	1.7.1903	17½ years less 8 days	£ s. d. 5 3 0	£ s. d. 1 4 9	£ 1	£ s. d. 2 4 9	Bright
546	Mary A. Matthews, Howqua Dale, Mansfield <sup>1</sup>	1,060	Boroolite	81 and 82	...	3rd	"	"	10 5 0	3 1 3	1	4 1 3	Mansfield
710	Annie Newman, Lodge Park <sup>1</sup>	1,250	Lodge Park	12	18	3rd	"	"	15 0 0	3 17 1	1	4 17 1	Jamieson
874	Charles L. Savers, jun., Upper Thornton <sup>1</sup>	567	Darlingford	42	...	3rd	"	"	7 14 0	2 0 8	1	3 0 8	"
709	Cornelius S. Newman, Lodge Park <sup>1</sup>	1,109	Lodge Park	11	...	3rd	"	"	15 0 0	3 11 3	1	4 11 3	"
463	Michael Kelly, Darlingford <sup>1</sup>	962	"	10	...	3rd	"	"	13 10 0	3 2 7	1	4 2 7	"
146	Margaret Clayton, Darlingford <sup>1</sup>	1,259	"	13	...	3rd	"	"	15 0 0	3 17 6	1	4 17 6	"
889	John F. Muegel, Gymbowen <sup>1</sup>	657	Gymbowen	107	...	3rd	"	"	7 14 0	2 0 3	1	3 0 3	Hosham
1483	David L. Lightbody, Drik <sup>1</sup>	160	Balrook	80, 33r	...	3rd	"	"	...	0 6 8	1	...	Portland
1743	William Outtram, Holsapur <sup>1</sup>	740	Veccurra	20	C	3rd	"	"	7 14 0	2 3 8	1	...	Casterton
2606	Margaret Mackinnon, Chetwynd <sup>2</sup>	108	Kadnook	69A	...	3rd	"	"	...	0 4 6	1	...	Harrow

3425

October 21, 1903.

<sup>1</sup> 13th and subsequent rents not to include instalment of survey charge.

<sup>2</sup> Permit previously issued.

<sup>3</sup> Rent and fee paid on permit credited.

## Land Act 1901, Section 85.

## APPLICATIONS FOR LEASES APPROVED.

THE following Applications for Leases under Section 35 of the Land Act 1901 having been approved, it is hereby notified that the Rents and Fees specified in each case may be received by the undermentioned Officers authorized by the Treasurer to collect Territorial Revenue. Payments to be made half-yearly.

Department of Lands and Survey,  
Melbourne, 17th October, 1903.

J. W. TAVERNER,  
Commissioner of Crown Lands and Survey.

Number of Lease.	Name and Address of Lessee.	* Area.	Parish.	Allotment.	Section.	Class.	Date of Lease.	Term.	Payment.	Survey Charge.	Fee for Lease.	Total Amount of First Payment.	Payable to Receiver of Revenue at—
		Acres.							£ s. d.	£ s. d.	£	£ s. d.	
1050	George Benzie, Sandy Creek	359	Gundowring	11, 12, 14	D	3rd	1.1.1903	18 years less 3 days	0 15 0	8 4 0 <sup>1</sup>	1	3 17 4	Yackandandah
1538	John Murphy, Robinawarrab	425	Edi	2 and 3	4	2nd	1.1.1901	"	1 15 5	...	1	1 15 8 <sup>3</sup>	Wangaratta
904	Kvelyn Walsh, Lima South	192	Mooragah	144A, 144C	A	3rd	1.1.1901	20 years less 3 days	0 8 0	3 19 0 <sup>1</sup>	1	5 7 6	Benalla
995	Ernest E. Williams, Lima South	198	"	144B	A	3rd	1.1.1903	"	0 8 3	...	1	3 9 6	"
1587	David Millard, Milltown	682	Dunmore	6B and 7B	...	3rd	1.1.1903	18 years less 3 days	1 8 5	6 7 0 <sup>1</sup>	1	1 19 0 <sup>5</sup>	Portland
1586	Clara Millard, Milltown	690	"	5A, 6A, 12	...	3rd	"	"	1 5 0	5 15 0 <sup>1</sup>	1	1 14 7 <sup>3</sup>	"

<sup>1</sup> Survey charge payable in twelve half-yearly instalments.

<sup>2</sup> Permit previously issued.

<sup>3</sup> Rent and fee paid on permit credited.

<sup>4</sup> Surrendered portion of William C. Williams' expired 32nd section leasehold.

<sup>5</sup> Rent and fees paid on permit credited.

## Land Act 1901, Section 88.

## ACCEPTANCE OF SURRENDER OF LICENCES FOR AGRICULTURAL ALLOTMENTS AND ISSUE OF NEW LICENCES IN LIEU THEREOF.

THE surrender of the Licences issued to the persons named in the Schedule hereunder having been accepted and the allotments classified in accordance with Section 88 of the Land Act 1901, it is hereby notified that the issue of new Licences under the said Act has been approved. All rents paid on the surrendered Licences to be credited in each case.

Department of Lands and Survey,  
Melbourne, 17th October, 1903

J. W. TAVERNER,  
Commissioner of Crown Lands and Survey.

## Schedule referred to.

Number of New Licence.	Name and Address of Licensee.	Area, subject to modification of boundaries.	Parish or Situation.	Allotment.	Section.	Class.	Date of Licence.	Amount to be Collected.				Payable to Receiver of Revenue at—	Number of Old Licence.
								Unit-yearly Payment.	Amount of Rent paid to be credited.	Fee for New Licence.	Total Amount First Payment.		
		A. R. P.						£ s. d.	£ s. d.	£ s. d.	£ s. d.		
5954/47	David Wight, Carrington	120 0 0	Carrington	64A	...	2nd	1.8.93	2 5 0	36 0 0	1 0 0	...	Reesdale	1903/42
14217/47	Hugh J. Jolan, Foster	189 0 0	Wonga Wonga	30A, 30B, 30C, 30D	...	1st	1.12.97	2 7 3	25 14 3	1 0 0	2 12 9 <sup>1</sup>	Yarram	4472/42

£1 fee for new licence paid.

Varied Conditions.

## Land Act 1901, Section 2.

## ACCEPTANCE OF SURRENDER OF A LEASE FOR AN AGRICULTURAL ALLOTMENT AND ISSUE OF A NEW LEASE IN LIEU THEREOF.

THE surrender of the Lease issued to the person named in the Schedule hereunder having been accepted and the allotment classified in accordance with Section 51 of the Land Act 1898 as amended by Section 10 of the Land Act 1901, No. 2, it is hereby notified that the issue of a new Lease under the said Acts has been approved.

J. W. TAVERNER,  
Commissioner of Crown Lands and Survey.  
Melbourne, 17th October, 1903.

## Schedule referred to.

Number of new Lease.	Name and Address.	Area, subject to modification of boundaries.	Parish or Situation.	Allotment.	Section.	Class.	Date of Lease.	Amount to be Collected.				Payable to Receiver of Revenue at—	Number of old Lease.
								Half-yearly Payment.	Amount of Rent paid under Licence and Lease to be credited.	Fee for new Lease.	Total amount of First Payment.		
2304/42-44	Martin Ford, Mooragag, Tatong	A. R. P. 279 3 24	Mooragag	7	C	2nd	2.1.1893	£ s. d. 5 5 0	£ s. d. 210 0 0	£ s. d. ...	£ s. d. ...	Benalla	602/42-44

<sup>1</sup> Full purchase money and fees paid. Crown grant to issue.

## Land Act 1901, Section 88.

## ACCEPTANCE OF SURRENDER OF LEASES FOR AGRICULTURAL ALLOTMENTS AND ISSUE OF NEW LEASES IN LIEU THEREOF.

THE surrender of the Leases issued to the persons named in the Schedule hereunder having been accepted and the allotments classified in accordance with Section 88 of the Land Act 1901, it is hereby notified that the issue of new Leases under the said Act has been approved.

Department of Lands and Survey,  
Melbourne, 17th October, 1903.

J. W. TAVERNER,  
Commissioner of Crown Lands and Survey.

## Schedule referred to.

Number of New Lease.	Name and Address of Lessee	Area, subject to modification of boundaries.	Parish or Situation.	Allotment.	Section.	Class.	Date of Lease.	Amount to be Collected.				Payable to Receiver of Revenue at—	Number of Old Lease.
								Half-Yearly Payment.	Amount of Rent Paid Licence and Lease to be Credited.	Fee for New Lease.	Total Amount of First Payment.		
2146/54-56	James Clarkson, Lockwood	A. R. P. 51 3 21	Lockwood	1	29A	3rd	2.7.1900	£ s. d. 0 13 0	£ s. d. 25 0 0	£ s. d. ...	£ s. d. ...	Bendigo	979/42-44
2544/51-56	Margaret Murphy, Heathcote	126 2 7	Cornella	109A	"	"	1.1.1893	1 11 9	63 10 0	...	...	Rusworth	1072/42-44
2014/51-56	Albert Austin, "Ellyer," Albany-road, Toorak;	32 0 33	Golton	43	"	"	1.5.1900	0 8 3	16 10 0	...	...	Horsham	101/42-44
14403/54-56	Arthur Hose Bullivant, Yeo, Irrawarn; Hugh Edward Bullivant, Longersong; Annie K. Hyslop, Darling-road, East Malvern	286 1 0	Lang Lang	27A	"	"	1.7.1899	3 11 9	143 10 0	...	...	Melbourne	356/42-44

<sup>1</sup> Full purchase money and fees paid. Crown grant to issue.

October 21, 1903.

3428

Land Act 1901, Sections 2, 54, 145, and 187.

## LICENCES AND LEASES UNDER THE LAND ACTS 1869, 1884, 1890, 1891, 1898, and 1901, REVOKED OR DECLARED VOID.

NOTICE is hereby given that the Licences and Leases mentioned in the Schedule hereunder have been revoked, forfeited, or declared void for the reason specified in each case. For areas made available, see special heading in this issue under "Lands available for application."

Department of Lands and Survey,  
Melbourne, 19th October, 1903.

J. W. TAVERNER,  
Commissioner of Crown Lands and Survey.

District.	Corr. No.	Name of Licensee or Lessee.	Section of Land Act under which Licensed or Leased	Parish.	Area.	Class.	Reasons for Forfeiture, &c.	Pay Office.
					A. R. P.			

## Licences under the Land Acts 1890, 1891, 1898, and 1901.

Beechworth	1594	Francis C. Refshaugo	42	Stanley	20 0 0	...	Expired. Land not available	Yackandandah
"	4624	Antonio Masciorini's	145	Bright	1 0 0	...	Expired	Bright
"	3166	Patrick Colvin's	67	Lilliput	13 0 0	...	"	Rutherglen
Horsham	2144	Thomas G. Crerar	187	Dimboola and Wail	10,800 0 0	...	"	Dimboola
Warracknabeal	1143	William Cunningham	123	Dunmunkle	20 0 0	...	"	Warracknabeal
Hamilton	3325	W. J. Gull	99	Dergholm	1 0 0	...	"	Casterton
"	2653	Norman McInnes' permit	54	Dunmore	545 0 0	...	Abandoned	Portland
Stawell	837	Elizabeth S. Sutherland	65	Kirkella	20 0 0	...	Expired	Stawell
"	838	Elizabeth L. Sutherland	65	"	20 0 0	...	"	"
"	839	John T. Sutherland	65	"	12 0 0	...	"	"
Castlemaine	1564	Richard Molloy	67	Franklin	5 0 0	...	"	Talbot
"	442	Daniel Johnson	145	Edgecombe	1 0 0	...	"	Kyneton
"	3902	Catherine Tonor	123	Moliagul	210 0 0	...	"	Dunolly
"	2033	James Bellenger	67	Kingower	864 0 0	...	Land licensed under section 59	Inglewood
St. Arnaud	2411	Violet Raeburn	67	Winjallok	180 0 0	...	Expired. Land licensed under section 54	St. Arnaud
"	565	Charles Edwards	42	Woosang	20 0 0	...	Expired. Land sold	Charlton
Geelong	723	Alfred Ousey	65	Durridwarrah	20 0 0	...	Expired	Geelong
Sale	1148	John Morrison	42	Woundallah	15 0 0	...	Expired. Land sold	Sale
Melbourne	231	Annie Dill	65	Greensborough	18 0 0	...	Expired	Melbourne
"	3980	Bede Walsh	99	South Melbourne	1 3 20	...	"	"
"	3573	Louis C. Moore	99	"	1 3 21	...	"	"
"	3337	Frederick Passing	42	Nar-be-thong	96 0 0	...	"	"
State Forests	373	J. Delley	87	Grampians, S.F.	3 0 0	...	Abandoned, 30.9.1902	Stawell
"	922	Mortimer Bros.	145	Tonimbuk	3 0 0	...	" 30.6.1903	Melbourne
"	523	F. C. Grossman	145	Whitfield	3 0 0	...	"	Benalla
"	418	James Emery	145	Everley	3 0 0	...	" 30.9.1903	Arauc
Beechworth	2179	Daniel Carmody	54	Gibbo	451 0 0	3rd	To issue licence ante-dated 1.7.1897	Tallangatta
Benalla	2027	William Brick	42	Toombullup North	303 0 0	2nd	To issue licence dated 1.8.1903 for 105 acres	Wangaratta
Seymour	2648	Emma B. McLeish	59	Billian	320 0 0	3rd	To issue licence dated 1.7.1899	Yea
Bendigo	2001	William G. Aylett	59	Weston	273 0 0	3rd	To issue licence ante-dated 1.7.1896	Heathcote
Hamilton	2615	John McArthur	59	Jalur	320 0 0	3rd	To issue licence ante-dated 1.1.1897	Hamilton
Geelong	623	Charles A. Franks	42	Otway	121 0 0	...	Non-payment of rent	Colac
"	2124	Mathew Cunningham	49	Wongarra	207 0 0	1st	"	"
"	2905	Walter Anderson	59	Cooriejong	104 0 0	3rd	"	Camperdown
Bairnsdale	2130	William Cornwall	59	Moormung	616 0 0	3rd	To issue licence ante-dated 1.7.1897	Bairnsdale
"	464	David Davies	42	Bungywarra	210 0 0	...	Non-payment of rent	"
Melbourne	10061	William E. Butt	59	Yanuathan	260 0 0	3rd	Non-compliance with conditions	Warragul
"	10756	Hans H. Philipson	59	Kongwak	631 0 0	3rd	To issue licence ante-dated 1.7.1897	Melbourne
"	10173	Alexander D. Cairns	59	"	527 0 0	3rd	To issue licence ante-dated 1.1.1897	"
"	13171	Alexander Campbell	42	Kinglake	18 0 0	2nd	Non-payment of rent	"
"	4517	George Dowel	42	Wonthaggi North	107 0 0	...	To issue licence ante-dated 1.7.1897	"

## Leases under the Land Acts 1884 and 1890.

Alexandra	1286	Allan McColl	32	Dueran	999 0 0	...	Expired	Mansfield
"	1443	Frederick Nichols	32	Granton	341 0 0	...	"	Alexandra
"	571	Isabella Easons	32	"	803 0 0	...	"	"
Seymour	49	Charles Anderson	32	Flowerdale	632 0 0	...	"	Kilmore
Ballarat	1096	Catherine Murphy	32	Korwingu-boora	8 0 0	...	"	Ballarat
Geelong	2639	Charles A. Hammond	32	Boonah	319 0 0	...	"	Geelong
"	2164	James Burke	32	Wongarra	319 0 0	...	"	Colac
"	3737	Samuel Stephenson	32	Paaratte	272 0 0	...	"	Camperdown
Sale	5521	Susan L. Pratt	32	Koorool	972 0 0	...	"	Maffra
Melbourne	12960	Michael Kelly	32	Neerim	146 0 0	...	"	Warragul

1 £60 0s. 10d. of rent paid under former licence to be credited.



## Land Act 1901, Section 187.

## RENEWAL OF LICENCES FOR THE YEAR 1903-4 APPROVED.

IT is hereby notified that the Renewal of Licences under Section 187 of the Land Act 1901 for the year 1903-4 to the undermentioned persons has been approved, the Rent and Fee specified in each case having been paid.

Department of Lands and Survey,  
Melbourne, 19th October, 1903.

J. W. TAVERNER,  
Commissioner of Crown Lands and Survey.

Number of Licence.	Name of Licensee.	Area, subject to modification of boundaries and area.	Parish or Situation.	Date of Licence.	Amount to be Collected.			Payable to Receiver of Revenue at—
					Payment.	Fee for Licence.	Total Amount of first Payment.	
		Acre.			£ s. d.	£ s. d.	£ s. d.	
Under Section 187 of the Land Act 1901.—Payment to be made yearly.								
3001A	William Andrews	8	Elphinstone	1.7.03	0 8 0	0 2 6	0 10 6	Castlemaine 2
1003A	Robert Archibald	39	Guildford	"	4 0 0	0 5 0	4 5 0	" 3
3003A	John Archibald	4	Franklin	"	0 4 0	0 2 6	0 6 6	Daylesford 4
85	Eliza Barry	4	Spring Plains	"	0 4 0	0 2 6	0 6 6	Heathcote 8
1031	John Beckman	10	Metcalfe	"	1 0 0	0 2 6	1 2 6	Kyneton 9
1085	R. G. Bickford	80	Ravenswood	"	1 5 0	0 5 0	1 10 0	Castlemaine 10
2048	Wm. Baker	10	Guildford	"	0 15 0	0 2 6	0 17 6	" 16
2049	A. Brebner	1a. 2r.	Sandon	"	0 3 0	0 2 6	0 5 6	" 17
3031	Joseph Bertalli	20	"	"	1 0 0	0 2 6	1 2 6	" 18
2052	Chas. Broome	25	Neereman	"	0 9 0	0 2 6	1 3 0	Maldon 24
2076	James Bolton	20	Glenlyon	"	0 15 0	0 2 6	0 17 6	Daylesford 24
3032	Jesse Bonney	10	Spring Plains	"	0 3 4	0 2 6	0 5 10	Heathcote 25
2178	A. S. Chisholm	33	Langwornor	"	3 0 0	0 5 0	3 5 0	" 40
2216	W. D. Christian	40	Woodend	"	0 10 0	0 2 6	0 12 6	Kyneton 40
195	Thomas Connor	40	Baynton	"	2 0 0	0 5 0	2 5 0	" 41
2207	Robt. Coppock	10	Wombat	"	0 10 0	0 2 6	0 12 6	Daylesford 41
182	David Chambers	11	Spring Plains	"	0 11 0	0 2 6	0 13 6	Heathcote 43
2212	J. A. Connor	6	Langwornor	"	0 12 0	0 2 6	0 14 6	" 57
1225	W. H. Davidson	6	Hawkestone	"	0 5 0	0 2 6	0 8 6	" 65
1222	Geo. Drewett	103	Langwornor	"	1 15 0	0 5 0	2 0 0	" 67
264	Geo. Dickinson	6	Spring Plains	"	0 6 0	0 2 6	0 8 6	" 68
2257	W. Diss	9	Elphinstone	"	1 15 0	0 5 0	2 0 0	Castlemaine 68
1260	John Duncan	14	Glenhope	"	0 7 0	0 2 6	0 9 6	Heathcote 70
2247	Wm. Dougall	13	Franklin	"	0 13 0	0 2 6	0 15 6	Daylesford 73
2261	C. Dunn, jun.	80	Trentham	"	1 0 0	0 2 6	1 2 6	" 74
2258	Dunston and Dale	7	Tarngower	"	1 8 0	0 5 0	1 13 0	Castlemaine 74
2248	A. Davies	3,080	Ravenswood	"	4 0 0	0 5 0	4 5 0	" 75
2270	Jas. Donnelly	50	Trentham	"	0 16 8	0 2 6	0 10 2	Daylesford 77
3222	S. G. Dickson	32	Maldon	"	0 10 8	0 2 6	0 13 2	Maldon 78
2275	Jas. Everist	80	Langley	"	1 0 0	0 2 6	1 2 6	Kyneton 81
3276	John J. Elliott	7	Emberton	"	0 7 0	0 2 6	0 9 6	" 82
1312	J. W. Field	4a. 2r.	Avoca	"	0 5 0	0 2 6	0 7 6	Avoca 88
1319	Hy. Fitzpatrick	400	Bradford	"	1 0 0	0 2 6	1 2 6	Maldon 91
2298	Hy. Fitzpatrick	765	"	"	2 0 0	0 5 0	2 5 0	" 91
2309	Maurice Fitzgerald	32	Baynton	"	1 12 0	0 6 0	1 17 0	Kyneton 91
3327	Wm. Gamble	12	Metcalfe	"	1 0 0	0 2 6	1 2 6	" 93
1346	P. Gavan	44	Langwornor	"	0 15 0	0 2 6	0 17 6	Heathcote 94
3293	Richd. Field	10	Avoca	"	0 5 0	0 2 6	0 7 6	Avoca 103
410	Joseph Hall	20	Spring Plains	"	1 0 0	0 2 6	1 2 6	Heathcote 104
1360	R. H. Harris	6	Metcalfe	"	0 15 0	0 2 6	0 17 6	Kyneton 110
1416	Joseph Harbour	6	Avoca	"	0 6 0	0 2 6	0 8 6	Avoca 112
3335	Jas. Gleeson	1a. 2r.	Lauriston	"	0 12 0	0 2 6	0 14 6	Kyneton 120
1434	Ann Jamieson	8	Hawkestone	"	0 10 0	0 2 6	0 12 6	Castlemaine 121
1441	Robt. Jeffrey	34	Redesdale	"	3 8 0	0 5 0	3 13 0	Heathcote 122
2443	J. P. Jones	48	Eddington	"	2 8 0	0 5 0	2 13 0	Maryborough 125
3434	Wm. Johnston	6	Guildford	"	0 12 0	0 2 6	0 14 6	Castlemaine 126
458	Jas. Kilroy	5	Spring Plains	"	0 5 0	0 2 6	0 7 6	Heathcote 130
2463	Kyneton Hospital Committee	2	Lauriston	"	0 1 0	0 2 6	0 3 6	Kyneton 132
3329	G. Giovanetti	11	Strangways	"	0 7 0	0 2 6	0 10 0	Castlemaine 135
3330	Thos. Gwillim	9	Elphinstone	"	2 5 0	0 5 0	2 10 0	" 135
3502	Walter Loveland	68	Neereman	"	0 17 0	0 2 6	0 19 6	Maldon 146
576	Patk. Murphy	34	Baynton	"	1 14 0	0 5 0	1 19 0	Kyneton 152
3543	P. Murphy	25	"	"	1 1 5	0 5 0	1 6 5	" 152
3537	Joseph Moesop	20	Bullarto	"	0 10 0	0 2 6	0 12 6	Daylesford 159
2589	M. Mazzeni	230	Sandon	"	1 15 0	0 5 0	2 0 0	Castlemaine 163
3496	A. Laurence	30	Redesdale	"	1 15 0	0 5 0	2 0 0	Heathcote 165
2654	H. McArdle	1,710	Rathscar	"	23 10 0	0 5 0	23 15 0	Avoca 172
2675	Patk. McIvor	40	Sandon	"	0 13 4	0 2 6	0 15 10	Castlemaine 193
2673	John McMillan	6	Elphinstone	"	0 6 0	0 2 6	0 8 6	" 195
2703	Addison Nicholl	743	Bradford	"	9 2 0	0 5 0	9 7 0	Maldon 204
2707	Addison Nicholl	30	"	"	0 16 5	0 2 6	0 18 11	" 204
2713	J. A. Nicholl	125	"	"	1 10 0	0 5 0	1 15 0	" 204
2749	Thos. Pearson	24	Ravenswood	"	1 16 0	0 5 0	2 1 0	Castlemaine 211
2765	Thos. Pearson	140	"	"	2 0 0	0 5 0	2 5 0	" 211
1743	Wm. Poole	28	Redesdale	"	1 8 0	0 5 0	1 13 0	Heathcote 214
2756	Wm. Poole	35	"	"	1 15 0	0 5 0	2 0 0	" 219
2695	Wm. Rainey	100	Glenhope	"	1 5 0	0 5 0	1 10 0	" 220
1816	W. C. Reeves	3	Metcalfe	"	0 5 0	0 2 6	0 7 6	Kyneton 221
2782	B. Righetti	4	Franklin	"	0 4 0	0 2 6	0 6 6	Daylesford 222
817	Executors of Wm. Rowe	7	Langwornor	"	0 7 0	0 2 6	0 9 6	Heathcote 223
2802	B. Righetti	6	Franklin	"	0 10 0	0 2 6	0 12 6	Daylesford 227
2781	Geo. Ross	450	Langwornor	"	5 0 0	0 5 0	5 5 0	Heathcote 229
3786	Bassett Rowe	1	Strangways	"	0 1 0	0 2 6	0 3 6	Castlemaine 243
3870	Chas. Slee	150	Tarngower	"	1 17 6	0 5 0	2 2 6	" 245
899	John Thomas	42	Spring Plains	"	2 2 0	0 5 0	2 7 0	Heathcote 251
1902	John Thomas	7	"	"	0 7 0	0 2 6	0 9 6	" 251
484	Patk. Walsh	105	Baynton	"	21 0 0	0 5 0	21 5 0	Kyneton 258
944	Ed. Whelan	14	Drummond	"	1 0 0	0 2 6	1 2 6	" 259
3951	Wm. Wilson	6	Metcalfe	"	0 15 0	0 2 6	0 17 6	" 268
3803	W. B. Rodda, Musk Creek	10	Bullarto	"	0 10 0	0 2 6	0 12 6	Daylesford 271
3800	C. H. Rollason	111	Baringhup	"	1 7 0	0 5 0	1 12 0	Maldon 271
3030	John Barrow	8	Coliban	"	1 12 0	0 5 0	1 17 0	Daylesford 29

October 21, 1903.

3480

*Land Act 1901, Section 105.*

RENEWAL OF LICENCES APPROVED.

THE Renewal of Licences to the undermentioned persons having been approved, the Fees specified in each case may be received by the Officers authorized by the Treasurer to collect Territorial Revenue.

Number of Licence.	Name of Licensee.	Area, subject to modification of boundaries and area.	Parish.	Date of Licence.	Amount to be Collected.		Payable to Receiver and Land Officer at—
					Yearly Payment.	Fee for Licence.	
		Acres.			£ s. d.	£ s. d.	
Under Section 105 of the <i>Land Act 1901</i> .							
524	Matthew Lane ... ..	145	Maintongoon ...	1.10.03	1 16 3	0 5 0	Alexandra
74	Albert E. Baker .. ..	935	Eildon ... ..	1.2.03	3 17 11	0 5 0	"
3554	John Meehan ... ..	15	Lilliput ... ..	1.7.03	0 11 3	0 5 0	Rutherglen
3272	Jas. M. Eaton ... ..	20	" ... ..	1.10.03	0 10 0	0 5 0	"
3376	J. Hicks ... ..	26	Chiltern West ...	1.9.03	0 8 8	0 5 0	"
3147	D. Carmody ... ..	873	Gibbo ... ..	1.3.03	3 18 9	0 5 0	Tallangatta
4367	F. H. Gnaden ... ..	161	Chiltern ... ..	1.11.03	6 0 9	0 5 0	Chiltern
1351	Jos. C. Hall ... ..	53	Eversley ... ..	1.9.03	0 8 10	0 5 0	Ararat
649	Executrices of late David McLay	24	Marong ... ..	1.12.02	0 13 0 1	0 5 0	Bendigo 1/115

† Rent and fee paid.

Department of Lands and Survey,  
Melbourne, 19th October, 1903.

J. W. TAVERNER,  
Commissioner of Crown Lands and Survey.

*Land Act 1901, Sections 131-383.*

SWAMP LANDS AVAILABLE UNDER CONDITIONAL PURCHASE LEASE.

THE undermentioned allotments are available for application at the Office of Lands and Survey. All applications lodged on or before Wednesday, 11th November, 1903, will be deemed to have been simultaneously made.

NOTE.—Incoming tenant to pay value of improvements (if any) on these allotments.

Department of Lands and Survey,  
Melbourne, 19th October, 1903.

J. W. TAVERNER,  
Commissioner of Crown Lands and Survey.

County.	Parish.	Area.	No. of Allotment.	Section.	Price per Acre.	Remarks.	Corr. No.
		A. R. P.			£ s. d.		
Bulu Bulu...	Yarragon ...	51 0 3	23	E	1 0 0	On the northern boundary of Moe Swamp	
" ...	" ...	52 2 1	24	E	1 0 0	" " "	
" ...	" ...	64 3 2	25	E	1 0 0	" " "	
" ...	" ...	38 2 20	26	E	1 0 0	" " "	
" ...	" ...	58 1 38	27	E	1 0 0	" " "	
" ...	" ...	56 1 17	23A	F	1 0 0	" " "	
" ...	" ...	56 1 18	23B	F	1 0 0	" " "	
" ...	" ...	99 1 29	24	F	1 0 0	" " "	
" ...	" ...	62 0 14	25	F	1 0 0	" " "	

*Land Act 1901, Section 2.*

LEASE UNDER SECTIONS 5-10 OF THE SETTLEMENT ON LANDS ACT 1893 REVOKED OR DECLARED VOID.

NOTICE is hereby given that the Lease mentioned in the Schedule hereunder has been revoked, forfeited, or declared void for the reason specified.

Department of Lands and Survey,  
Melbourne, 19th October, 1903.

J. W. TAVERNER,  
Commissioner of Crown Lands and Survey.

District.	Corr. No.	Name of Lessee.	Parish.	Area.	Allotment.	Section.	Reason for Forfeiture.	Pay Office.
Melbourne ...	4311/5-10	Alexander Fitzgerald	Mooroolbark	A. R. P. 14 3 21	9 & 11	3	Non-payment of rent	Melbourne

## Land Act 1901.

## AGRICULTURAL AND GRAZING LANDS AVAILABLE.

THE undermentioned allotments or portions of allotments will be available for application, at the offices mentioned hereunder, on or before Wednesday, the 18th November, 1903. All applications lodged on or before that date will be deemed to have been simultaneously made.

NOTE.—Incoming licensee or lessee to pay value of improvements (if any) on these allotments.

County.	Parish.	Area Available.	No. of Allotment.	Land Office.	Class.	Remarks.
		Acres.				
Anglesey ...	Granton ...	341	63A	Alexandra ...	Second	Formerly held under section 32 by Frederick Nichols
" ...	" ...	474	6, sec. C	" ...	Third	Formerly held under section 32 by Isabella Eason
Delatite ...	Dueran ...	999	124	" ...	Third	Formerly held under section 32 by Allan McColl
" ...	Lima ...	117	167A	Bonalla ...	Third	Formerly held under section 32 by Daniel Hassett
" ...	Samaria ...	968	165 & 166	" ...	Third	Formerly held under section 32 by John Hassett
" ...	Wandiligong ...	19	15, sec. 7	Beechworth ...	Second	Formerly held under section 65 by Henry Harrison
" ...	Carboor ...	634	40	" ...	Third	Formerly held under section 32 by Peter E. Whitty
Bogong ...	Stanley ...	42	2, sec. 2A	" ...	First	Formerly recommended to Keilah Wright
" <sup>1</sup> ...	Carlyle ...	29	16, sec. 31	" ...	First	Recommended under section 103 to George Sullivan
Kara Kara <sup>2</sup> ...	Glendhu ...	314	18, sec. R	Ararat ...	Third	Held under section 67 by Jasper Fittock
" <sup>2</sup> ...	" ...	313	23, sec. S	" ...	Third	Held under section 67 by Thomas Hanley
Ripon <sup>1</sup> ...	Ararat ...	60	30, sec. 10	" ...	Third	Formerly recommended under section 67 to James Smart
" <sup>1</sup> ...	" ...	20	24, sec. 12	" ...	Second	Held under section 65 by Elizabeth Leeke
" <sup>1</sup> ...	" ...	29	20, sec. 12	" ...	Second	Formerly held under section 187 by L. C. Scherger
Follett ...	Mageppa ...	117	34A	Hamilton ...	Second	
Normanby ...	Dunmore ...	545	5 & 6	" ...	Third	Formerly recommended under section 54 to Norman McInnes
Bendigo <sup>1</sup> ...	Neilborough ...	20	54, sec. H	Bendigo ...	First	Held under section 65 by Louisa Gamboni
" ...	" ...	20	34, sec. G	" ...	First	Held under section 65 by Winifred Crough
" <sup>1</sup> ...	" ...	20	35, sec. G	" ...	First	Held under section 65 by Michael Crough
Borung ...	Kirkella ...	12	102B	Stawell ...	First	Formerly held under section 65 by John T. Sutherland
" ...	" ...	20	102	" ...	First	Formerly held under section 65 by Elizabeth S. Sutherland
" ...	" ...	20	102A	" ...	First	Formerly held under section 65 by Elizabeth L. Sutherland
Lowan ...	Gymbowen ...	70	55A & 115	Horsham ...	Third	
" ...	Daahl ...	1,280	51	" ...	Third	Formerly applied for by Amelia Cook
Anglesey ...	Kerrisdale ...	623	3 and 3A	Seymour ...	Third	Formerly recommended to F. McCarthy
" ...	Flowerdale ...	625	45F	" ...	Third	Formerly held under section 32 by Charles Anderson
Kara Kara <sup>1</sup> ...	Warrenmang ...	250	216	St. Arnaud ...	Third	Formerly held under section 123 by Daniel Davis
" <sup>1</sup> ...	" ...	20	23 of sec. 3	" ...	Second	Held under section 65 by William A. Andrews
Dalhousie ...	Woodend ...	20	24, sec. E	Castlemaine ...	Second	Formerly in the Village Settlement Area
" ...	" ...	18	7, sec. E	" ...	Second	Formerly in the Village Settlement Area
" ...	" ...	18	8, sec. E	" ...	Second	Formerly in the Village Settlement Area
" ...	" ...	20	23, sec. E	" ...	Second	Formerly in the Village Settlement Area
Gladstone ...	Glenmona ...	60	5, sec. I	" ...	Second	
Talbot ...	Muckleford ...	200	B	" ...	Third	
" ...	Korweinguboora ...	8	1, sec. B	Ballarat ...	Second	Situated in the south-east corner of the parish
Gladstone ...	Yalong South ...	554	23	" ...	Second	Formerly held under section 32 by Catherine Murphy
Polwarth ...	Wongarra ...	207	9A	Geelong ...	First	Held under section 67 by George Fry
" ...	Otway ...	121	9	" ...	First	Formerly held under section 49 by Matthew Cunningham
" ...	Boonah ...	319	14A	" ...	Second	Formerly held under section 42 by Chas. A. Franks
" ...	Wongarra ...	319	9	" ...	First	Formerly held under section 32 by Chas. A. Hammond
" ...	Moorbanool ...	56	20A	" ...	First	Formerly held under section 32 by James Burke
Heytesbury ...	Cooriejong ...	104	48	" ...	Third	Formerly held under section 32 by H. E. Harvey
" ...	Paaratte ...	272	22, sec. 7	" ...	Third	Formerly held under section 59 by Walter Anderson
" ...	Wiridjil ...	31,000	...	" ...	Third	Formerly held under section 32 by Samuel Stephenson
Dargo <sup>2</sup> ...	Wy-Yung ...	500	25, sec. 5	Bairnsdale ...	Third	The whole of the pastoral area in the parish
Tambo ...	Newmerella ...	533	51	" ...	Third	Adjoining the holdings of T. Killiard and T. Harvey
" ...	" ...	...	...	" ...	Third	Formerly held under section 29 by James Robertson
Croajingolong ...	Bungywarra ...	210	1	" ...	Third	Formerly held under section 42 by David Davies
" ...	Murrungowar ...	220	49B	" ...	Third	Formerly held under section 32 by Alicia Cummins
" ...	" ...	261	71A	" ...	Third	Formerly recommended to D. G. Canavan
Tambo ...	Bete Bolong North ...	301	3, sec. A	" ...	Third	Formerly recommended to R. J. Smith
" ...	" ...	632	18 and 19, sec. A	" ...	Third	Formerly recommended to F. J. Jeffers
Tanjil ...	Worowing ...	100	3B, sec. 1	Sale ...	Third	Adjoining S. McMichael's holding
" ...	Koorool ...	972	56	" ...	Third	Formerly held under section 32 by Susan L. Pratt
Bulu Bulu ...	Callignee ...	104	12, sec. B	" ...	Second	Formerly recommended to Wm. Thompson
" ...	Bruthen ...	165	11B	Melbourne ...	Second	
" ...	Woranga ...	780	33	" ...	Second	
" ...	" ...	320	34	" ...	Second	
" ...	Neerim East ...	21	21, sec. A	" ...	Second	
Evelyn ...	Queenstown ...	19	60, sec. C	" ...	Second	
" ...	Greensborough ...	16	52, sec. C	" ...	Second	
" ...	" ...	20	54, sec. C	" ...	Second	
" ...	" ...	20	53, sec. C	" ...	Second	

<sup>1</sup> Subject to special mining condition, section 98, Land Act 1901.

<sup>2</sup> Available under section 35 only.

October 21, 1903.

3432

AGRICULTURAL AND GRAZING LANDS AVAILABLE—continued.

County.	Parish.	Area Available.	No. of Allotment.	Land Office.	Class.	Remarks.
		Acres.				
Evelyn	Monbulk	11	27, sec. B	Melbourne	Second	Formerly in the Village Settlement Area
"	"	11	46, sec. M	"	Second	Formerly in the Village Settlement Area
"	"	20	62, sec. M	"	Second	
"	"	46	86, sec. M	"	Second	
"	"	11	76, sec. L	"	Second	
"	"	10	79, sec. L	"	Second	
"	Woori Yallock	337	630	"	Second	Formerly held under section 42 by Frederick
Anglesey	Narbethong	96	13	"	Second	Passing
"	Kinglake	18	37A	"	Second	Formerly held under section 42 by Alexander Campbell
Mornington	French Island	50	21, sec. A	"	Third	Formerly held under section 59 by William Butt
"	Yannathan	200	70	"	Third	

J. W. TAVERNER,

Commissioner of Crown Lands and Survey.

Department of Lands and Survey,  
Melbourne, 19th October, 1903.

HEARING OF REASONS AGAINST THE FORFEITURE OF CERTAIN LICENCES BY PERSONS APPOINTED UNDER 193RD SECTION OF THE LAND ACT 1901.

NOTICE is hereby given that reasons against the forfeiture of the Licences in the Schedule hereto, which are deemed liable to forfeiture under the provisions of the *Land Act 1901*, will be publicly heard by the persons appointed by me, the Responsible Minister of the Crown administering the said Act, to hear the same and report thereon in writing to me, when the persons in the said Schedule mentioned as holders of such Licences will be allowed to show cause against the same at the places and on the dates mentioned in the Schedule hereto, and before the persons therein mentioned in the first and second columns respectively set opposite the names of said Licensees.

J. W. TAVERNER,

Commissioner of Crown Lands and Survey,  
Being the Responsible Minister of the Crown administering the *Land Act 1901*.

Department of Lands and Survey,  
Melbourne, 21st October, 1903.

Schedule.

Place and Date of Hearing.	Persons appointed by the Minister.	No. of Licence.	Date of Licence.	Name of Licensee.	Area.	Locality.
Colac, 10th November, 1903	Officers to be appointed by the Minister	2903/42	1.1.00	John A. Thompson	A. R. P. 200 0 0	Weeaprolinah
		2402/42	"	Tom Lucas	187 0 0	Newlingbrook
		2972/49	2.9.01	Sarah Williams	190 0 0	Aire
		484/42	1.6.99	Wm. C. Densley	199 0 0	Weeaprolinah
		1829/42	1.5.98	Robert Telford	41 0 0	Aire

PUBLIC HEARINGS BY PERSONS APPOINTED UNDER THE 193RD SECTION OF THE LAND ACT 1901.

NOTICE is hereby given that, at the times and places mentioned in the Schedule hereunder, applications for leases and licences under the *Land Act 1901*, objections to such applications, objections to proposed proclamations, alterations, additions, diminutions, revocations, or unions of commons, and reasons against forfeiture of any leases or licences under the *Land Act 1901*, or any of the Acts thereby repealed, deemed liable to forfeiture, will be publicly heard by the persons whose names are set opposite such places respectively in such Schedule, being persons appointed by me, the Responsible Minister of the Crown administering the *Land Act 1901*, to hear the same and report thereon in writing to me.

J. W. TAVERNER,

Commissioner of Crown Lands and Survey,  
And President of the Board of Land and Works.

Department of Lands and Survey,  
Melbourne, 20th October, 1903.

Place of Meeting of Local Land Board.	Time of Meeting.	Members of Local Land Board.
	1903.	
Rutherglen	Saturday, 31st October, at Eleven a.m.	E. T. Brennan, Esq.
Taralgon	Friday, 6th November, at Ten a.m.	W. T. Morris, Esq.
Colac	Tuesday, 10th November, at Ten a.m.	Officers to be appointed by the Minister

*Land Act 1901, Section 318.\**

## VILLAGE SETTLEMENT LANDS AVAILABLE.

**T**HE undermentioned Allotments are available for application at the Office of Lands and Survey. All applications lodged on or before Wednesday, 11th November, 1903, will be deemed to have been simultaneously made.

NOTE.—Incoming tenant to pay value of improvements (if any) on these allotments.

J. W. TAVERNER,  
Commissioner of Crown Lands and Survey.

Department of Lands and Survey,  
Melbourne, 19th October, 1903.

County.	Parish.	Area.	No. of Allotment.	Section.	Value of Improvements	Remarks.	Corr. No.
		A. R. P.			£ s. d.		
Evelyn ...	Mooroolbark	14 3 21	9 and 11	3	129 8 0	Formerly held by A. Fitzgerald	4311/5-10

\* Settlers already holding Village Settlement Allotments have the option of applying for a Conditional Purchase Lease (Section 346, *Land Act 1901*) for any of these allotments, provided that original holding, together with additional land applied for, does not exceed £200 in value.

*Land Act 1901.*

## AURIFEROUS LANDS AVAILABLE.

**T**HE undermentioned Auriferous Lands will be available for application, at the offices mentioned hereunder, on or before Wednesday, the 18th November, 1903. All applications lodged on or before that date will be deemed to have been simultaneously made.

NOTE.—Incoming licensee to pay value of improvements (if any) on these lands.

County.	Parish.	Area Available.	No. of Allotment.	Land Office.	Remarks.
		Acres.			
Bogong ...	Lilliput ...	13	...	Beechworth ...	Formerly licensed under section 67 to Patrick Colvin
Grant ...	Duridwarrah ...	20	39A	Geelong ...	Formerly licensed under section 65 to Alfred Ousey
Evelyn...	Greensborough ...	18	37A	Melbourne ...	Formerly licensed under section 65 to Annie Dill

Department of Lands and Survey,  
Melbourne, 19th October, 1903.

J. W. TAVERNER,  
Commissioner of Crown Lands and Survey.

*Land Act 1901, Section 90.*

## POSTPONEMENT OF PAYMENT OF RENT DUE BY A LESSEE AND EXTENSION OF TERM OF LEASE.

**T**HE following application by a lessee under Section 20 of the Land Acts 1869-78 for postponement of payment of rent due on 1st July, 1899, on the lease specified in the Schedule hereunder having been approved, it is hereby notified that the term of such lease has been extended for the time mentioned.

Department of Lands and Survey,  
Melbourne, 17th October, 1903.

J. W. TAVERNER,  
Commissioner of Crown Lands and Survey.

## Schedule referred to.

Corr. No.	Name of Lessee.	Area.	Parish.	Time for which Term of Lease is extended.		Pay Office.
		Acres.		Years.	To—	
13584/20	Frederick Rogers ...	320	Kalingur ...	4½	30.11.1909	Horsham

*Land Act 1901.*

## LAND WITHDRAWN FROM APPLICATION.

**N**OTICE is hereby given that the undermentioned land has been withdrawn from application.

County.	Parish.	Area.	Allotment.	Class.	Description.
		Acres.			
Tanjil ...	Coongulmerang ...	128	127A	...	Formerly held under section 42 by Letitia McNamara

Department of Lands and Survey,  
Melbourne, 19th October, 1903.

J. W. TAVERNER,  
Commissioner of Crown Lands and Survey.

October 21, 1903.

3434

*Land Act 1901, Section 2.*

APPLICATIONS FOR CERTIFICATES APPROVED.

THE following Applications for a Certificate of the Board of Land and Works having been approved, it is hereby notified that the Certificate may be obtained upon payment of Rent and Fee specified in each case to the undermentioned Revenue Officers.

Date of Licence.	Name of Licensee.	Parish.	Extent.	Amount to be Collected.			Payable to the Officer authorized by the Treasurer to collect Territorial Revenue at—
				No. of Licence.	Rent due.	Certificate Fee.	
			A. R. P.		£ s. d.	£ s. d.	£ s. d.
Under Section 49 of the <i>Land Act 1890</i> as amended by the <i>Land Act 1898</i> .							
1.6.99	Lot V. Diffey <sup>1</sup>	Carboor	299 0 0	2231	...	0 10 0 <sup>2</sup>	Wangaratta
1.1.00	Biancho A. L. Champness	Yarrook	89 0 0	2138	...	0 5 0	Nhill
2.7.00	Wm. Linehan, jun.	Ballicston	453 0 0	2492	5 13 3	0 5 0	Rushworth
1.3.98	Edward Kirlin	Gobarup	55 0 0	2460	...	0 15 0	"
Under Section 59 of the <i>Land Act 1898</i> .							
1.1.00	Geo. Stewart <sup>3</sup>	Granya	308 0 0	2863	7 14 0	0 10 0 <sup>2</sup>	Tallangatta

<sup>1</sup> Three certificates approved.

<sup>2</sup> Two certificate fees.

<sup>3</sup> Certificates for first three years approved.

Department of Lands and Survey,  
Melbourne, 19th October, 1903.

J. W. TAVERNER,  
Commissioner of Crown Lands and Survey.

*Land Act 1901, Sections 2 and 146.*

APPLICATIONS FOR GRANTS APPROVED.

THE following Applications for Grants having been approved, it is hereby notified that the Balance to complete the Purchase and Fees specified in each case may be received by the undermentioned Revenue Officers.

Name.	Parish.	Extent.	Amount to be Collected.				Payable to the Officer authorized by the Treasurer to collect Territorial Revenue at—
			Balance to complete Purchase.	Fees.		Total to pay.	
		A. R. P.	£ s. d.	Grant	Certificate.	Assurance.	£ s. d.
Under Section 44 of the <i>Land Act 1890</i> .							
George Tomlinson	Tallangallook	5 2 12	4 1 0	1 1 0	...	0 0 3	Mansfield 1806
Under Section 146 of the <i>Land Act 1901</i> .							
A. F. Peterson	Colquhoun East	1 0 0	...	0 10 6	...	0 0 1	Bairnsdale 1746/145-146

<sup>1</sup> £2 rent paid credited.

Department of Lands and Survey,  
Melbourne, 19th October, 1903.

J. W. TAVERNER,  
Commissioner of Crown Lands and Survey.

APPLICATIONS FOR GRANTS APPROVED.

THE following Applications for Grants having been approved, it is hereby notified that the purchase money and fees specified in each case may be received by the undermentioned Revenue Officers.

Name.	Parish.	Extent.	Amount to be Collected.				Payable to the Officer authorized by the Treasurer to collect Territorial Revenue at—
			Purchase Money.	Fees.		Total to pay.	
		A. R. P.	£ s. d.	Grant.	Plan or Survey.	Assurance.	£ s. d.
Under Section 36 of the <i>Mines Act 1890</i> .							
George Judd	Carlyle	0 1 19	5 0 0	0 10 6	...	0 0 3	Rutherglen H.50455
J. C. Wall	Chiltern	0 0 19	4 0 0	1 1 0	...	0 0 2	Chiltern H.47032
Janet Hansen	Neering	0 3 38	3 0 0	0 10 6	...	0 0 2	Bendigo 368
Under Section 184 of the <i>Land Act 1901</i> .							
John Stephenson and others	Sandhurst	0 5 10	4 10 0	0 10 6	...	0 0 3	Bendigo B.77317

Department of Lands and Survey,  
Melbourne, 19th October, 1903.

J. W. TAVERNER,  
Commissioner of Crown Lands and Survey.

## Land Act 1901, Section 2.

## TRANSFER OF LEASEHOLDS.

THE Board of Land and Works has sanctioned the undermentioned applications to transfer Leaseholds under Section 29 of the Land Act 1893.

NOTE.—No Transfer will have any legal effect till same has been duly registered at the Office of Titles under the Transfer of Land Act 1890.

Department of Lands and Survey,  
Melbourne, 19th October, 1903.

J. W. TAVERNER,  
Commissioner of Crown Lands and Survey.

No. of Lease.	Name of Transferor	Name of Transferee.	Area, subject to modification of boundaries and areas.	Parish.	Date of Lease.	Lease's Term.	Yearly Payment.	Transfer Fee and where paid.	Rent payable to Revenue Officer at—
			A. R. P.				£ s. d.		
121	M. Cahill ...	Thomas Tehan	37 0 0	Puckapunyal	1.1.00	21 years less 3 days	0 3 2	£1, Melbourne, 15.8.03	Seymour
1684	Chas. MacInnes	Thos. H. Morris	261 0 0	Mumbanar	1.7.01	19½ years less 3 days	1 1 10	£1, Melbourne, 14.8.03	Portland 2/100

## Land Act 1901, Sections 2 and 145.

## TRANSFERS APPROVED.

THE following Applications for Transfer of Licences under the 47th, 65th, and 145th Sections of the Land Acts 1869, 1890, and 1901 having been approved, it is hereby notified that the Rent specified in each case may be received by the undermentioned Revenue Officers.

Number of Licence.	Name of Transferor.	Name of Transferee.	Area, subject to modification of boundaries and areas.	Parish.	Held under Section.	Date of Licence.	Yearly payment.	Transfer Fee, and where paid.	Rent payable to Revenue Officer at—
			Acres.				£ s. d.		
224	The Executors of Daniel Guiney, deceased	Sarah J. Guiney	1	Bealiba ...	47	8.5.03	0 5 0	£1, Melbourne, 18.9.03	Dunolly
42	H. H. Bose ...	Christina R. Scott	20	Neil-borough	65	1.1.04	1 0 0	10s., Bendigo, 15.8.03	Bendigo
224	Administrator of late T. J. Dellar	Henry M. Leggo	16	Nerring ...	65	1.4.89	0 16 0	10s., Melbourne, 23.7.03	"
716	J. Nankervis ...	Charles G. Akins	20	Sandhurst	65	1.8.92	1 0 0	10s., Bendigo, 15.8.03	"
691	Ah Yung ...	Sam Fook Goon	1	Penshurst	47	26.7.82	0 5 0	£1, Melbourne, 2.10.03	Hamilton
121	Executor of Geo. Coulthard	Robert Coulthard	16	Lands-borough	65	1.10.88	0 16 0	10s., Melbourne, 24.8.03	Stawell 1/41
425	Administrator of Elizth. M. Harding	Geo. F. Holden	Jetty	Moorpanyal	145	1.1.03	0 1 0	£1, Melbourne, 31.12.02	Geelong

Department of Lands and Survey,  
Melbourne, 19th October, 1903.

J. W. TAVERNER,  
Commissioner of Crown Lands and Survey.

## Land Act 1901 (Mallee Lands).

## REDUCTION OF AREAS OF MALLEE ALLOTMENTS.

IT is hereby notified that the areas of the Mallee Allotments as hereunder have been reduced as specified, and rent adjusted accordingly.

J. W. TAVERNER,  
Commissioner of Crown Lands and Survey,  
Being the Responsible Minister of the Crown administering the said Act,  
Department of Lands and Survey (Mallee Branch),  
Melbourne, 19th October, 1903.

## Schedule.

Date of Lease.	Name of Lessee.	Allotment.	Parish.	County.	Area.		Rent per annum, to commence from—	Pay Office.
					Square Miles.	Acres.		
1.7.90	Allan, James ...	118	...	Karkaroc...	...	320	1.1.04 £ s. d. 1 6 8	Warracknabeal Swan Hill
1.7.91	Anderson, Amy A. ...	437	...	Tatchera ...	6	356	1.1.03 14 0 0 <sup>1</sup>	

<sup>1</sup> Rent due, 1st July, 1902, £9.

October 21, 1903.

3486

*Land Act 1901, Section 131.*  
**APPLICATION FOR A LEASE APPROVED (SWAMP LANDS).**

**THE** following Application for a Lease for Swamp Lands under Section 131 of the *Land Act 1901* having been approved, it is hereby notified that the Rent and Fee specified may be received by the undermentioned Officer authorized by the Treasurer to collect Territorial Revenue. Payments to be made quarterly.

J. W. TAVERNER,  
Commissioner of Crown Lands and Survey.  
Department of Lands and Survey,  
Melbourne, 17th October, 1903.

Number of Lease.	Name and Address of Lessee.	Area.	Pursh.	Allotment.	Section.	Class.	Date of Lease.	Term.	Payment.	Survey Charge.	Fee for Lease.	Total Amount of First Payment.	Payable to Receiver of Revenue at—
3214	James E. Mitchell, Wallace date	A. R. P. 35 1 8	Ardonachie	9	15	...	23.4.03	21 years	£ s. d. 9 0 0	£ s. d. ...	£ 1	£ s. d. 10 0 0 <sup>1</sup>	Portland

<sup>1</sup> Rent paid credited.

*Land Act 1901, Part II.*

**ACCEPTANCE OF SURRENDER OF LEASE FOR PART OF MALLEE ALLOTMENT AND ISSUE OF AGRICULTURAL ALLOTMENT LICENCE.**

**THE** surrender of the Mallee Allotment Lease issued to the person named in the Schedule hereunder having been accepted, so far as relates to areas set out hereunder, it is hereby notified that the issue of Agricultural Allotment Licence to the person named has been approved. All rents paid on the surrendered Leases in respect of areas selected to be credited.

J. W. TAVERNER,  
Commissioner of Crown Lands and Survey.  
Department of Lands and Survey,  
Melbourne, 19th October, 1903.

Schedule referred to.

Number of Agricultural Allotment Licence.	Name of Mallee Allotment Lessee.	Number of Mallee Allotment.	Name of Licensee.	Agricultural Allotment No.	Area.	Parish.	Class.	Vermion District.	Date of Agricultural Allotment Licence.	Amount to be Collected.				Payable to Receiver of Revenue at—	Amount of Rent paid on Mallee Allotment Lease to be credited.*
										Rent payable yearly,†	Vermion Rate.	Fee for Licence.	Total Amount of First Payment.		
707/218	Hoare, William, as administrator of Alice Milne, deceased	423	Hoare, William, as administrator of Alice Milne, deceased	28, sec. 3	A. R. P. 311 0 0	Kunat Kunat	3rd	Eastern	1.7.97	£ s. d. 1 18 11	£ s. d. 0 10 0	£ s. d. 1 0 0	£ s. d. 1 10 0	Swan Hill	£ s. d. 25 4 0

\* The balance of licence-fees payable under Agricultural Allotment Licence will be divided into equal instalments and added to rent payable during first fourteen years of term of Agricultural Allotment Lease.  
† Varying conditions.



## Land Act 1901, Part II

## ACCEPTANCE OF SURRENDER OF LEASES FOR MALLEE ALLOTMENTS AND ISSUE OF AGRICULTURAL ALLOTMENT LEASE.

THE surrender of the Mallee Allotment Leases issued<sup>1</sup> to the persons named in the Schedule hereunder having been accepted in accordance with Section 231 of the *Land Act 1901*, it is hereby notified that the issue of Agricultural Allotment Leases has been approved. All rents paid on the surrendered leases to be credited in each case.

Department of Lands and Survey,  
Melbourne, 19th October, 1903.

J. W. FAVERNER,  
Commissioner of Crown Lands and Survey.

## Schedule referred to:

Number of Agricultural Allotment Lease.	Name of Lessee.	Number of Mallee Allotment.	Vernin District.	Area.	Parish.	Agricultural Allotment No.	Class.	Term of Lease.	Date of Agricultural Alloc. Lease.	Amount to be Collected.					Payable to Receiver of Revenue at—	Amount of Rent paid on Mallee Allotment Lease to be credited.
										Rent payable half-yearly during first 14 years of term of lease.	Rent payable half-yearly for balance of term of lease.	Vernin Rate.	Fee for Lease.	Total Amount of First Payment.		
£ s. d.	£ s. d.	£ s. d.	£ s. d.	£ s. d.	£ s. d.	£ s. d.	£ s. d.	£ s. d.	£ s. d.	£ s. d.	£ s. d.	£ s. d.	£ s. d.	£ s. d.	£ s. d.	£ s. d.
765/218.	Haebich, John	99a	Western	747 0 35	Banu Bon-yit	14	3rd	34 years	1.7.03	6 4 6	4 13 6	...	1 0 0	7 4 6	Dimboola ...	27 0 0
764/218.	Haebich, George	99b	"	630 2 18	"	15	3rd	"	"	5 6 9	4 0 0	...	1 0 0	9 2 9.1	"	8 0 0
683/218	Gregg, John Francis	123g	Middle	764 1 25	Wilbur	21	3rd	"	"	7 3 6	4 15 6	1 10 0	1 0 0	9 13 6	Warracknabeal	8 0 0
910/218	Jeffries, John Athey	101a	Eastern	505 0 20	Keonangro	17	3rd	"	"	4 4 4	3 3 3	...	1 0 0	5 4 4	Kerang ...	16 0 0
1127/218	Meany, James Joseph	176	Warracknabeal	640 0 26	Nendenang	4	4th	"	"	8 6 10.2	2 0 1	0 13 0	1 0 0	4 19 10	Warracknabeal	8 0 0
1270/218	McLennan, Neil	63d	"	508 1 5	Willenabrina	51	3rd	"	"	4 4 10	3 3 8	0 2 6	1 0 0	5 7 4	"	8 10 0
1116/218	Mitchell, David	24d	"	932 1 36	Caroti	20	3rd	"	"	7 15 6	5 16 8	0 5 0	1 0 0	9 0 6	"	25 0 0
1475/218	Oudin, John Ferdinand	25	"	740 3 2	"	52i	2nd	"	"	9 6 9	7 0 1	0 11 0	1 0 0	10 17 9	"	26 0 0
1115/218	Munday, Sidney	25d	"	636 0 19	"	44	3rd	"	"	5 6 2	3 19 8	0 2 6	1 0 0	6 8 8	"	22 0 0
799/218	Hutchison, Walter Thomas	45	"	634 1 3	Beulah	45	3rd	"	"	5 18 11	3 19 5	0 5 6	1 0 0	7 4 5	"	3 0 0
109/218	Bell, John	29a	"	635 2 0	Kurdgewee-chee	47 & 47A	3rd	"	"	5 6 0	3 19 6	0 33 0	1 0 0	6 9 0	"	12 0 0
103/218	Bell, Fred	29s	"	204 0 15	"	48	3rd	"	"	2 9 2	1 16 11	...	1 0 0	3 9 2	"	6 15 8
84/218	Bailey, Daniel	652i	"	639 2 31	Kalery	26	3rd	"	"	5 6 8	4 0 0	0 8 0	1 0 0	6 13 8	"	18 13 4

\* The amount of licence-fees which would have been payable under an Agricultural Allotment Licence, if it were issued, has been divided into equal instalments and added to rent payable during first fourteen years of term of lease.

NOTE.—Interest on overdue rents, 5i/8, or 7i/8 per cent., as provided in section 425, *Land Act 1901*.

<sup>1</sup> Includes 2316a, portion of licence-fees.

<sup>2</sup> Includes 26 arrears of rent under Mallee allotment lease.

October 21, 1903.

## Land Act 1901.

**MALLEE LANDS AVAILABLE FOR SELECTION UNDER SECTION 217 AS AGRICULTURAL ALLOTMENTS, EITHER UNDER LICENCE OR PERPETUAL LEASE.**

APPLICATIONS, addressed to the President of the Board of Land and Works, to select the undermentioned allotments, are now receivable.

Applications must be made on the forms issued for that purpose (which can be obtained at any Lands Office in the district or from the Department of Lands and Survey, Melbourne), and forwarded to any Land Officer, accompanied by an uncanceled duty stamp for five shillings fee for registration.

Applications received on or prior to the date mentioned will be deemed to be equal so far as regards time of lodging, but any application made after such date may be considered and dealt with if received in time to be included in the advertisement setting out the cases to be heard at the Local Land Board and published in the local paper seven days prior to the sitting thereof.

J. W. TAVERNER,

Commissioner of Crown Lands and Survey,

Being the Responsible Minister of the Crown administering the said Act.

Department of Lands and Survey,  
Melbourne, 19th October, 1903.

## MALLEE ALLOTMENTS.

Number of Allotment.	Area in Acres.	Number of Allotment.	Area in Acres.
Subdivisions of blocks 26s and 27A, county of Karkaroc.			
675	628	759	639
676	632	760	639
677	632	761	632
678	639	762	632
679	639	763	551
680	631	764	631
681	640	765	632
682	640	766	633
683	640	767	631
684	640	768	631
685	633	769	640
686	640	770	640
687	640	771	632
688	474	772	640
689	474	773	640
690	474	774	640
691	440	775	640
696	341	776	632
697	473	777	640
698	341	778	640
699	478	779	474
700	493	780	473
701	474	781	473
702	474	782	474
703	474	783	474
704	640	784	640
705	640	785	640
706	632	786	640
707	640	787	640
708	640	788	632
709	640	789	632
710	640	790	631
711	632	791	631
712	610	792	640
713	640	793	640
714	634	794	633
715	635	795	640
716	630	796	640
717	631	797	640
718	631	798	640
719	631	799	663
720	631	800	609
721	632	801	640
722	620	802	474
723	640	803	474
724	632	804	474
725	640	805	474
726	640	806	474
727	640	807	483
728	513	808	487
729	632	809	487
730	640	810	586
731	597	811	613
732	474	812	602
733	474	813	576
734	474	814	797
735	473	815	841
736	474	816	841
737	632	817	639
738	640	818	639
739	632	819	639
740	640	820	632
741	640	821	632
742	640	822	639
743	640	823	632
744	640	824	632
745	640	825	632
746	640	826	632
747	640	827	632
748	640	828	632
749	640	829	632
750	640	830	632
751	640	831	632
752	640	832	632
753	640	833	632
754	640	834	632
755	640	835	632
756	640	836	632
757	639	837	632
758	632	838	632

## MALLEE ALLOTMENTS—continued.

Number of Allotment.	Area in Acres.	Number of Allotment.	Area in Acres.
853	474	1039	655
854	640	1040	649
855	640	1041	644
856	633	1042	637
857	641	1043	630
858	641	1044	621
859	642	1045	612
860	640	1046	602
861	626	1047	592
862	640	1048	463
863	640	1049	452
865	472	1052	470
866	477	1059	481
867	474	1060	481
868	474	1065	480
869	475	1066	611
878	480	1067	641
879	477	1068	641
880	512	1069	641
881	508	1070	641
883	641	1071	641
884	641	1072	641
885	803	1073	641
886	640	1077	640
887	638	1080	617
889	639	1081	616
890	632	1084	616
891	640	1085	616
892	640	1087	616
893	474	1088	616
894	474	1090	616
895	473	1091	343
896	474	1092	484
897	468	1093	481
898	467	1094	480
899	468	1129	481
900	468	1130	481
901	632	1133	629
902	632	1134	606
903	625	1137	632
904	632	1140	633
905	633	1141	633
906	633	1144	632
907	631	1145	633
908	678	1153	632
909	642	1155	553
911	476	1166	562
912	439	1157	435
913	442	1158	632
914	474	1168	614
915	475	1167	512
927	476	1163	510
928	476	1169	508
929	478	1170	506
931	347	1171	504
932	762	1173	500
933	646	1174	499
934	639	1175	488
935	640	1178	481
936	639		
937	632		
938	639		
939	639		
940	474		
942	413		
943	474		
944	474		
945	443		
946	475		
947	474		
948	640		
949	639		
950	635		
951	639		
952	640		
953	581		
954	634		
955	719		
956	635		
957	635		
958	473		
971	449		
977	611		
978	630		
979	714		
980	699		
981	689		
982	679		
983	669		
984	655		
985	655		
986	604		
987	477		
990	468		
Subdivisions of block 27B, county of Karkaroc.			
1036	603		
1038	660		
County of Lowan, parish of Balrootan.			
53	92		
54A	223		
County of Lowan, parish of Nurcoung.			
68	260		
County of Lowan, parish of Dinyarrak.			
87	500		
County of Lowan, parish of Lawloit.			
94	1,600		
County of Borung, parish of Hindmarsh.			
31A	779		

## MALLEE ALLOTMENTS—continued.

Number of Allotment.	Area in Acres.	Number of Allotment.	Area in Acres.
Subdivisions of blocks 20A and 20B, county of Tatchera, parish of Piangil West		Subdivisions of block 64B, county of Karkarooc	
1	613	{ 53 }	660
2	637	{ 61 }	476
3	637		
4	637	Parish of Bimbouris	
5	637		
6	636	7	202
7	636		
8	635	Parish of Nyrraby	
9	635		
10	634	2	640
11	632		
12	637		
13	637	Parish of Tyntynder North	
14	637		
15	637	2	481
16	638		
17	638	Parish of Nowie	
18	638		
19	639	{ 1 }	468
20	639	{ 3 }	640
21	637	{ 8 }	640
22	637	{ 10 }	465
23	637	{ 15 }	641
24	637	{ 31 }	316
25	637		
26	637	Parish of Towan	
27	637		
28	637	5	628
29	636		
30	636	Parish of Ultima	
31	637		
32	637	13A*	77
33	637		
34	637	Parish of Werrap	
35	637		
36	637	32	640
37	637		
38	637	Parish of Pigick	
39	636		
40	637	2†	636
41	637		
42	634	Subdivisions of blocks 21A and 21B, county of Tatchera	
43	635		
44	626	492	635
45	621	493	636
46	621	494	640
47	618	495	627
48	637	496	627
49	636	526	640
50	635	527	640
51	635	528	640
52	636	529	640
53	636	530	570
54	636	531	632
55	635	532	640
56	635	533	640
57	635	534	640
58	635	556	639
59	634	557	631
60	644	559	639
61	635	560	629
62	634	583	633
63	635	584	638
64	634	604	628
65	634	605	640
66	634	606	574
67	635	607	499
68	635	608	627
69	634	609	629
70	639		
71	631	Subdivisions of block 22A	
72	631		
73	635	304A	316
74	635	314	638
75	635		
76	636		
77	637		
78	579		
79	639		
County of Tatchera, parish of Piangil			
11	478		
27	478		
28	478		
29	477		
35	488		
36	486		
37†	478		
63	478		

## MALLEE ALLOTMENTS—continued.

Allotment Number.	Area.	Parish.	County.	Class.
	A. R. P.			
8	632 3 8	Eureka	Karkarooc	3rd
9	638 3 14	"	"	"
14	639 2 25	"	"	"
36	560 0 8	"	"	"
1	631 2 35	Turoar	Tatchera	"
2	615 3 34	"	"	"
5	576 3 23	"	"	"
9	578 2 0	"	"	"
10	579 1 11	"	"	"
11	605 2 6	"	"	"
35†	545 2 9	Waltchie	"	"

\* All applications received on or before Friday, the 23rd October, 1903, will be deemed to have been simultaneously made.

† All applications received on or before Friday, the 13th November, 1903, will be deemed to have been simultaneously made.

‡ All applications received on or before Friday, the 20th November, 1903, will be deemed to have been simultaneously made.

NOTE.—Incoming licensees or lessee to pay value of improvements (if any) on these allotments.

## Land Act 1901.

## MALLEE BLOCKS AVAILABLE FOR APPLICATION UNDER GRAZING LICENCE.

THE undermentioned Mallee Blocks are now available for grazing purposes under section 187, *Land Act 1901*. Plans and forms of application can be obtained at the Crown Lands Department, Melbourne, or at the Local Land Office.

J. W. TAVERNER,

Commissioner of Crown Lands and Survey,  
Being the Responsible Minister of the Crown administering the said Act.

Department of Lands and Survey,  
Melbourne, 19th October, 1903.

## MALLEE BLOCKS.

Number of Block.	Area in square miles.	Situation, &c.
6B	241	County of Weeah
30A	199	County of Millewa
31A	213	County of Millewa
31B	199	County of Millewa
34B	199	County of Weeah
36B	141	County of Weeah
37A	157	On the South Australian boundary
37B	143	On the South Australian boundary
38A	202	On the South Australian boundary
38B	201	County of Weeah
39A	199	On the South Australian boundary
39B	201	County of Weeah
43A	102	County of Weeah
44A	104	County of Weeah
44B	104	County of Weeah

NOTE.—Incoming lessee to pay the value of improvements (if any) on these blocks.

## MALLEE ALLOTMENTS:

The undermentioned Mallee Allotments are now available on application as agricultural allotments, either under licence or perpetual lease. Particulars as to position of allotments and character of country can be obtained on application at the Local Land Offices. Plans and forms of application can be obtained at the Land Offices in the district, or from the Crown Lands Department, Melbourne. Applications must be accompanied by an uncanceled duty stamp for Five shillings fee for registration.

The allotments, not already licensed for grazing, are also available under Section 187, *Land Act 1901*, for grazing purposes. Full information as to which of the allotments are available under grazing licence may be obtained on application to the Secretary for Lands, Melbourne.

No. of Allotment.	Area.	County.
1	12 sq. miles and 229 acres	Lowan
2	14 " and 556 "	"
3	14 " and 289 "	"
4	8 " and 105 "	"
8D	13 " and 153 "	"
25	17 " " " "	"
28	16 " " " "	"
29	12 " and 523 acres	"
30B	8 " and 171 "	"
49A	350 acres " " "	"
54D	20 " " " "	"
67	8 sq. miles and 160 "	"
68G	6 " and 284 "	"
75H	1 sq. mile and 284 "	"
120H	5 sq. miles and 283 "	"
121	31 " and 160 "	"
122A	14 " " " "	"
124	23 " and 320 acres	"
136	2 " and 187 "	"
138	12 " and 558 "	"
138A	16 " and 286 "	"
139B	8 " and 166 "	"
140	21 " and 583 "	"
141	15 " and 120 "	"
142	15 " and 60 "	"
148	1 sq. mile and 45 "	"
164	640 acres " " "	"
165	1 sq. mile and 245 acres	"
166B	5 sq. miles and 193 "	"
167B	9 " and 480 "	"
168	18 " and 880 "	"
169	19 " and 117 "	"
170	18 " and 201 "	"
171	26 " and 347 "	"
173	13 " and 160 "	"
174	14 " " " "	"
175	14 " " " "	"
176	12 " and 556 acres	"
178B	8 " and 178 "	"
183	13 " and 90 "	"
182	15 " and 100 "	"
185	13 " and 253 "	"
187	11 " and 145 "	"
188	18 " and 142 "	"
189	16 " and 340 "	"
190	17 " and 506 "	"
191	24 " and 634 "	"
192	21 " " " "	"
194	15 " and 120 acres	"
195	9 " and 13 "	"
196B	10 " " " "	"
196C	5 " " " "	"
199	3 " and 320 acres	"
201	490 acres " " "	"
208A	12 sq. miles and 533 acres	"
210	5 " and 168 "	"
210H	640 acres " " "	"
217A	1 sq. mile and 273 acres	"
217B	1 " and 341 "	"
217C	1 " and 341 "	"
220	553 acres " " "	"
220A	324 " " " "	"
221	554 " " " "	"
221A	381 " " " "	"

NOTE.—Incoming lessee to pay the value of improvements (if any) on these allotments.

## MALLEE LANDS AVAILABLE FOR SELECTION AS AGRICULTURAL ALLOTMENTS, EITHER UNDER LICENCE OR PERPETUAL LEASE.

THE situation of the land is on Springfield Run, lying east of the railway line from Wychebrook to Sea Lake.

The land may be reached from Kaneira, Berriwillcock, Sea Lake, or Ultima railway stations.

Applications (with duty stamp of value of 5s. affixed) must be made on the usual form, addressed to the President of the Board of Land and Works, and lodged at any Crown Lands Office or Receipt and Pay Office in the State on or before Wednesday, 4th November, 1903.

One application and duty stamp will only stand good for one allotment, but if an applicant desires to apply for more than one allotment he may do so.

No person who already holds the area of mallee land allowed by classification will be eligible to select, but holders of less than such area will be entitled to apply for the difference between the area held and that which the classification of the land entitles them to select.

Married women are eligible to select.

The applications received will be dealt with by a Local Land Board, the date and place of hearing will be hereafter notified.

For 1st class land the rent payable under agricultural allotment licence is 1s. or 6d. (as the licensee may elect) per acre per annum, which is proportionately reduced for 2nd, 3rd, or 4th class land, and at the end of six years, if conditions with regard to residence, cultivation, improvements, and all other usual conditions have been complied with, a lease for fourteen years or 34 years, as the case may be, will be granted at the same rental, and a Crown grant will issue when such payments amount to £1 per acre, or, if desired, on the expiry of the licence a Crown grant will be issued on payment of 14s. per acre, or 17s. per acre, as the case may be. If 2nd class land, the total amount payable in order to obtain a Crown grant is 15s. per acre; if 3rd class land, 10s. per acre; and if 4th class land, 5s. per acre.

Rent payable under perpetual lease will be 2d. for 2nd class and 1d. for 3rd class land per acre per annum.

Perpetual lessees must either reside on or within 5 miles of their land or else cultivate up to one-half of the area of allotment before the end of the sixth year, or else effect improvements to the value of 10s. per acre during the first six years of lease.

The survey fees must be paid within 28 days after an allotment has been granted.

As soon as survey fees are paid, permits to occupy land will be issued the successful applicants.

Any further information required will be supplied at the following Crown Lands Offices:—Melbourne, Bendigo, Warracknabeal, Horsham, and St. Arnaud; also on application to the Crown Lands bailiffs at Horsham, Swan Hill, and Charlton, where forms of application for licence or perpetual lease can be obtained.

Plans may be obtained, at a cost of 1d. each, either from the Land Officer at Bendigo, or from the Crown Lands Department, Melbourne.

Licensees and perpetual lessees are not entitled to transfer, assign, mortgage, sublet, nor part with the possession of land for six years from date of licence or perpetual lease.

Care should be taken by the applicant that he secures the correct form, and that it is properly filled up.

J. W. TAVERNER,

Commissioner of Crown Lands and Survey.

Department of Lands and Survey,  
Melbourne, 7th October, 1903.

Allotment Number.	Parish.	Area.	Classification.
		Acres.	Class.
3 and 4	Tyrrell	535	2nd
5	"	495	"
1	Berriwillcock	610	"
2	"	610	"
3	"	610	"
4	"	750	3rd
5	"	750	"
6 and 27	"	700	2nd & 3rd
6A and 25	"	691	"
7	"	640	2nd
8	"	510	"
9	"	510	"
10	"	510	"
11	"	440	"
12	"	440	"
13	"	650	"
14 and 23	"	772	2nd & 3rd
15 and 22	"	771	"
16	"	870	3rd
17	"	860	"
18	"	770	"
19	"	780	"
20	"	780	"
21	"	800	"
24	"	780	"
26	"	796	"
29	"	860	"
22	Chinangli	850	"
23	"	760	"
24	"	800	"
25	"	930	"
26	"	930	"
27 and 28	"	800	"
29	"	740	"
30	"	1,240	"
31	"	1,000	"
32	"	1,000	"
33	"	730	"
34	"	730	"
35	"	730	"
36	"	730	"

**WARRACKNABEAL VERMIN DISTRICT.**  
NOTICE TO LESSEES WITHIN THE BOUNDARY OF THE SAID DISTRICT.

THE undermentioned Vermin Rates for the current year remaining unpaid, notice is hereby given that the several amounts are required to be paid to the specified Receivers of Revenue on or before the 7th day of November, 1903.

If not paid the Local Committee will cause proceedings to be taken out for the recovery of the same, in accordance with the provisions of the 251st section of the Land Act 1901.

J. W. THOMAS,  
Secretary to the Warracknabeal Vermin District  
Local Committee.

9th October, 1903.

No. of Allotment.	County.	Name of Lessee.	Amount due.	Payable to Receiver of Revenue at—
			£ s. d.	
593U	Karkaroc	Ackland, R. J.	1 9 6	Warrack- nabeal
594	"	Allan, Elizabeth A.	0 8 0	Horsham
595	"	Anders, H.	2 15 0	Warrack- nabeal
602	"	Anderson, W. A.	25 16 0	Horsham
659	"	Atkin, W. H.	32 5 0	"
667D	"	Addinsall, S. and W.	1 15 0	"
120	"	Allan, J., jun.	0 11 0	Warrack- nabeal
118	"	Allan, J.	0 5 6	"
103	"	Allan, Annie G.	0 8 0	"
509	"	Burton, Mary	0 2 6	"
97	"	Ampt, Helene M. S.	0 4 0	"
55	"	Allen, S.	0 5 0	Horsham
64	"	Allen, J.	0 5 0	Warrack- nabeal
167	"	Barnes, J. H.	0 5 6	"
210	"	Barnes, J.	3 1 0	"
503	"	Bland, J.	0 2 6	"
464	"	Ballentine, J.	0 5 6	"
378	"	Bernhardt, C.	0 5 0	"
59	"	Britt, J.	0 5 6	"
667G	"	Bill, Albino	1 1 6	"
667H	"	Bill, Albino	1 1 6	"
466	"	Binns, J.	0 8 0	"
90	"	Howen, J.	0 5 0	Horsham
454	"	Cook, B.	0 2 6	Warrack- nabeal
672K	"	Brymer, T. R.	0 10 6	"
117	"	Barnes, Martha	0 8 0	"
211	"	Bradin, R.	0 18 0	"
669F	"	Brady, J.	0 8 0	"
70	"	Baldeck, A.	0 11 0	Horsham
179	"	Barnes, J. H.	0 5 6	Warrack- nabeal
83	"	Brasier, W.	0 2 6	"
652I	"	Barbary, P. D.	0 8 0	"
666B	"	Brady, J.	0 8 0	"
666C	"	Brady, E.	0 8 0	"
666D	"	Brady, W.	1 5 6	"
671B	"	Blackwood, R.	0 5 6	"
672B	"	Blackwood, R.	0 5 6	"
672W	"	Barrett, C. T.	0 5 6	"
511	"	Blackley, W. M.	0 2 6	"
175	"	Brand, A.	0 2 6	"
668B	"	Becher, S. J.	1 1 6	"
594I	"	Bernhardt, Ernestine	0 5 6	"
667A	"	Brooks, J.	1 9 6	"
499	"	Bond, Alice E.	0 5 0	"
462	"	Bond, H. M.	0 17 6	"
663A	"	Brook, J.	1 1 6	"
663F	"	Boothey, W. E. H.	1 6	"
663D	"	Boxall, J. E.	0 11 0	"
495	"	Burton, F.	0 5 0	"
667J	"	Buckley, R. D.	0 13 6	"
465	"	Ballentine, J.	0 5 6	"
178	"	Barnes, Elizabeth	0 5 6	"
450	"	Ballentine, Elizabeth	0 5 6	"
182	"	Flintoft, J. T.	0 5 6	"
671F	"	Finnemore, H.	0 13 6	"
112	"	Oelsnik, Mari	0 2 6	Horsham
663C	"	Barbary, P. D.	2 3 0	Warrack- nabeal
663H	"	Barbary, A. P.	2 3 0	"
667H	"	Lawn, J.	2 19 0	"
593	"	Lascelles, E. H.	3 0 6	"
668G	"	Lamont, H.	0 5 6	"
666A	"	Lamont, H.	0 5 6	"
80	"	Lane, C. and E.	1 16 0	"
494	"	Lawson, A.	0 16 0	"
122	"	Dolan, M.	0 5 6	"
470	"	Campbell, D.	0 5 6	"
653	"	Carter, W. G.	47 5 0	"
654	"	Carter, F. J.	26 15 6	"
655	"	Carter, A. L.	23 7 0	"
141	"	Creasey, C.	1 12 6	"
366	"	Bernhardt, P.	0 5 6	"
379	"	Bernhardt, Hernine	0 11 0	"
669X	"	Lascelles, E. H.	1 12 0	"
58	"	Christian, H.	0 2 6	"
57	"	Christian, J.	0 8 0	"
189	"	Byrne, G. W.	0 8 0	"
198	"	Sabb, S. J. W.	2 9 0	Horsham

**WARRACKNABEAL VERMIN DISTRICT—continued.**

No. of Allotment.	County.	Name of Lessee.	Amount due.	Payable to Receiver of Revenue at—
			£ s. d.	
505	Karkaroc	Cunningham, J.	0 2 6	Warrack- nabeal
652	"	Cust, W.	0 5 6	"
476	"	Wilson, F. M.	0 5 6	"
656	"	Campbell, Neil	30 2 0	"
657	"	Campbell, S. B.	83 6 6	"
177	"	Castle, C.	0 8 0	"
672P	"	Carroll, T. B.	0 5 6	"
110	"	Carr, W. W.	1 3 6	Horsham
594J	"	Carr, J.	0 5 6	Warrack- nabeal
652P	"	Craig, J. J.	0 5 6	"
475	"	Conway, H. P.	0 5 6	"
441	"	Collins, W.	0 5 6	"
206	"	Davis, W.	1 15 0	"
163	"	Darley, R. and Hutson, W.	0 13 6	"
668C	"	Denton, J. F. St. A.	1 9 6	"
169	"	Devereux, Kate H.	0 8 0	"
592A	"	Disher, W. jun.	1 9 6	"
111	"	Allen, F. S.	0 6 0	Horsham
106	"	Douglas, H. J.	0 10 6	"
652L	"	Dorman, C.	0 2 6	Warrack- nabeal
663E	"	Duthie, J. A.	1 7 6	"
149	"	Goad, F.	0 5 0	"
669B	"	Dawson, W. R.	0 13 6	"
672A	"	Daniel, R.	0 5 6	"
89	"	Ellebrecht, F. M.	0 18 0	Horsham
672N	"	Daniel, R.	0 5 0	Warrack- nabeal
669Q	"	Dart, T. sen.	0 13 6	"
593H	"	Dann, H. H.	0 5 6	"
722	"	Dally, W. T.	0 2 6	Horsham
155	"	Ellis, A.	0 5 6	Warrack- nabeal
144	"	Edson, T. G.	0 5 6	"
154	"	Edson, J.	0 5 6	"
481	"	Franklin, F.	1 9 6	"
592G	"	Franklin, E.	1 9 6	"
190	"	Frew, W.	0 5 6	"
203	"	Frew, Sarah J.	0 5 6	"
593B	"	Fidge, F. W.	0 10 6	"
593D	"	Fidge, J.	0 10 6	"
74	"	Fortington, C. A.	1 3 6	Horsham
135	"	Floyd, D. B.	0 8 3	"
136	"	McMillan, Margaret	0 18 0	"
440	"	Found, J.	0 9 6	Warrack- nabeal
94	"	Fuller, J. jun.	0 11 0	Horsham
382	"	Gray, J.	0 5 6	Warrack- nabeal
204	"	Graham, T.	0 17 6	"
79	"	Gregory, E. S.	0 10 6	"
116	"	Reed, J. and W.	0 5 6	Horsham
593C	"	Giles, M. and G.	1 11 6	Warrack- nabeal
593P	"	Giles, J.	1 9 6	"
63	"	Gould, R.	1 16 0	Horsham
673D	"	Gulliver, R.	0 5 6	Warrack- nabeal
672M	"	Gulliver, R.	0 5 6	"
180	"	Grace, T. H.	0 11 0	"
593R	"	Graham, H. G.	0 10 6	"
383	"	Gray, J.	0 5 6	"
54	"	Hastings, A. H.	1 1 0	Horsham
78	"	Herman, A.	0 8 0	Warrack- nabeal
439	"	Hennessey, T.	1 1 6	"
665F	"	Hennessey, E. A.	0 5 6	"
671A	"	Foster, P. L.	0 8 0	"
668N	"	Foster, J. S.	0 17 6	"
672J	"	Ford, R. and Bell, J. L.	0 2 6	"
592E	"	Ford, R. and Bell, J. L.	0 2 6	"
670	"	Ford, R. and Bell, J. L.	0 5 0	"
87	"	Holmes, J. H.	2 7 0	Horsham
128	"	Hoskins, W.	2 1 0	"
652N	"	Hosking, J.	0 5 6	Warrack- nabeal
593N	"	Huppertz, E.	0 16 0	"
672L	"	Hunt, J. H.	0 8 0	"
188	"	Ireland, De C.	0 18 6	"
652C	"	Jende, Johanna M.	0 8 0	"
84	"	Johns, D.	0 2 6	"
652F	"	Johnstone, R.	0 5 6	"
602A	"	Jacobson, W.	1 1 6	"
662B	"	Jacobson, C.	1 1 6	"
668E	"	Krause, W.	0 13 6	"
196	"	Nicolson, D.	0 5 0	"
149	"	King, Amy S.	0 11 0	"
593L	"	Kidman, G. H.	0 8 0	"
673K	"	King, A.	1 1 6	"
368	"	Koenig, E. G.	0 8 0	"
669H	"	Johnsen, P.	0 5 6	"
68	"	John, W.	9 16 6	Horsham

## WARRACKNABEAL VERMIN DISTRICT—continued.

No. of Allotment.	County.	Name of Lessee.	Amount due.	Payable to the Receiver of Revenue at—
			£ s. d.	
508	Karkaroc	Lavery, Mary J. ...	1 15 6 ½	Warrack- nabeal
159	"	Liddle, R., sen. ...	0 5 6*	"
62	"	Little, W. C. ...	0 5 6*	Horsham
61	"	Little, W. C. ...	2 3 0 ½	Warrack- nabeal
352	"	Loxton, J. ...	0 5 6*	"
509	"	Logan, Elizabeth ...	0 5 6*	"
593g	"	Lowe, E. ...	1 9 6 ½	"
115	"	Lloyd, L. R. ...	0 2 6	Horsham
438	"	Lynch, M. ...	0 17 6 ½	Warrack- nabeal
669g	"	Lynch, M. ...	0 17 6 ½	"
790	"	Magee, P. ...	2 11 0**	"
593s	"	Moran, Catherine M. ...	1 4 0 ½	"
672i	"	Leyonhjelm, C. M. ...	0 10 6 ½	"
594f	"	Learmonth, T. and H. ...	0 11 0*	"
666e	"	Jones, G. E. ...	0 17 6 ½	"
660	"	Moore, T. G. ...	33 6 6 ½	"
129	"	Murphy, D. ...	0 10 6 ½	Horsham
669e	"	Murdoch, Bathia McQ. ...	0 8 0 ½	Warrack- nabeal
164	"	Matthews, W. ...	1 15 0 ½	"
672o	"	Maxwell, J. E. ...	0 5 6*	"
632m	"	Marshman, C. ...	0 2 6	"
166	"	Keyte, Mary A. ...	0 2 6	"
146	"	Kelly, P. ...	0 5 6*	"
667f	"	Kendell, W. ...	1 7 0 ½	"
377	"	Learmonth, Jane S. ...	0 2 6	"
593e	"	Lamont, H. ...	1 1 0 ½	"
593f	"	Lamont, H. ...	1 1 0 ½	"
88	"	Lester, A. G. ...	1 1 0 ½	Horsham
158	"	Kelly, P. ...	0 2 6	Warrack- nabeal
194	"	Macfayden, W. L. ...	0 10 6 ½	"
182	"	McFarlane, Emma ...	0 5 6*	"
184	"	McFarlane, Emma ...	0 2 6	"
143	"	McMillan, C. ...	0 8 0 ½	"
445	"	McSwan, N. ...	0 6 6*	"
593m	"	Murray, A. ...	1 9 6 ½	"
593a	"	McGinniskin, J. A. ...	1 9 6 ½	"
593c	"	McGinniskin, J. S. ...	0 13 6 ½	"
162	"	McFarlane, C. S. B. ...	0 5 6*	"
510	"	McLean, Maria ...	0 5 6*	"
195	"	McKenzie, K. ...	0 2 6	"
593k	"	McDonald, J. ...	1 5 6**	"
668i	"	Horner, A. J. ...	0 5 6*	"
369	"	Naylor, H. ...	0 5 6*	"
370	"	Naylor, H. ...	0 5 6*	"
594m	"	McCarthy, T. ...	0 11 6*	"
473	"	McCann, M. ...	0 5 6*	"
669k	"	Hope, T. C. ...	0 8 0 ½	"
197	"	McKenzie, Hannah ...	0 12 0 ½	"
181	"	McKenzie, K. ...	0 11 0 ½	"
662o	"	Hagblom, A. ...	1 15 0 ½	"
142	"	Noack, M. ...	0 5 6*	"
663k	"	Hales, T. ...	1 1 6 ½	"
447	"	Hatcher, Eliza ...	0 2 6	"
502	"	Oram, T. S. ...	0 2 6	"
474	"	O'Shannassy, P. ...	1 9 6 ½	"
468	"	O'Loughlin, T. P. ...	1 1 6 ½	"
109	"	Oelsnik, Maria ...	0 5 6*	Horsham
594d	"	Payne, J. ...	0 2 6	Warrack- nabeal
593w	"	Phelan, M. N. ...	0 5 6*	"
103	"	Pfitzner, F. H. ...	0 5 6*	"
442	"	Price, Mary A. ...	0 12 0 ½	"
652a	"	Phillips, G. ...	5 7 6 ½	"
652b	"	Phillips, P. ...	2 3 0 ½	"
667c	"	Price, L. ...	0 8 0 ½	"
100	"	Phillips, Rosina V. ...	0 5 0	"
209	"	Powell, Margaret A. ...	2 19 0 ½	"
360	"	Auders, Eliza ...	0 2 6	"
673a	"	Poyden, G. ...	0 5 6*	"
673b	"	Poyden, R. J. ...	0 2 6	"
663f	"	Procter, G. ...	2 3 0 ½	"
663l	"	Procter, C. F., jun. ...	1 1 6 ½	"
668h	"	Propoch, W. ...	1 1 6 ½	"
594k	"	Powell, F. R. ...	0 5 6*	"
672e	"	Poyden, F. W. ...	0 5 6*	"
673c	"	Poyden, T. E. ...	0 5 6*	"
666y	"	O'Brien, F. P. ...	1 5 6**	"
672o	"	O'Brien, F. P. ...	1 5 6**	"
371	"	Naylor, H. ...	0 11 0*	"
51A	"	Rauert, Lui ...	2 7 0 ½	Horsham
172	"	Raggatt, Grace B. ...	1 16 0 ½	Warrack- nabeal
452	"	Rawling, J. T. ...	0 5 6*	"
453	"	Rawling, J. T. ...	0 5 6*	"
127	"	Horgan, J. ...	1 3 6 ½	Horsham
56	"	Read, R. R. ...	0 2 6	"
98	"	Read, A. H. ...	0 5 6*	Warrack- nabeal
666g	"	Renfrew, M. ...	1 1 6 ½	"
160	"	Richards, W. ...	0 10 6 ½	"
592h	"	Riseborough, J. ...	1 1 6 ½	"
592i	"	Riseborough, H. ...	1 1 6 ½	"
69	"	Pressey, W. E. ...	0 8 0 ½	Horsham

## WARRACKNABEAL VERMIN DISTRICT—continued.

No. of Allotment.	County.	Name of Lessee.	Amount due.	Payable to Receiver of Revenue at—
			£ s. d.	
145	Karkaroc	Roll, J. H. ...	0 2 6	Warrack- nabeal
134	"	Ryan, Mary ...	0 11 6 ½	Horsham
652j	"	Slaughter, T. ...	0 10 6 ½	Warrack- nabeal
375	"	Stewart, J. A. ...	0 8 0 ½	"
207	"	Sheppard, W. ...	1 7 0 ½	"
498	"	Shearwood, G. ...	0 5 6*	"
668A	"	Stevens, W. E. ...	2 3 0 ½	"
496	"	Shearwood, Mar- garet ...	0 5 6*	"
92	"	Smith, N. ...	1 18 0**	Horsham
165	"	Smith, G. ...	1 7 0 ½	Warrack- nabeal
446	"	McSwan, A. ...	0 6*	"
666H	"	Smith, Elizabeth A. ...	0 5 6*	"
156	"	Schmidt, J. ...	0 11 0*	"
372	"	Sullivan, W. ...	0 2 6	"
132	"	Sluggett, F. H. ...	0 5 6*	Horsham
669b	"	Sulman, Mary A. ...	0 8 0 ½	Warrack- nabeal
668f	"	Sussbier, C. F. W. ...	1 9 6 ½	"
594p	"	Payne, J. ...	0 2 6	"
497	"	Shearwood, G. ...	0 2 6	"
77	"	Stephens, Emily ...	0 11 0*	"
133	"	Noack, M. S. ...	0 8 0 ½	Horsham
592b	"	Robins, T. ...	0 2 6	Warrack- nabeal
592o	"	Robins, J. S. ...	0 5 6*	"
592p	"	Robins, W. P. ...	1 9 6 ½	"
664a	"	Roberts, J. L. ...	1 1 0 ½	"
592f	"	Robins, T. ...	0 5 6*	"
73	"	Stevens, E. C. ...	0 11 0*	Horsham
65	"	Taylor, J. ...	0 10 6 ½	"
75	"	Taylor, J. ...	1 7 0 ½	"
472	"	Taylor, Mary ...	0 2 6	Warrack- nabeal
669i	"	Buckley, G., and Turriff, J. ...	0 3 0*	"
669j	"	Thwaite, J. W. ...	0 3 0*	"
669k	"	Thwaite, J. W. ...	0 10 6 ½	"
669a	"	Teichmann, T. ...	0 5 6*	"
667i	"	Teichmann, Jose- phina ...	0 10 6 ½	"
151	"	Röll, L. H. ...	0 2 6	"
113	"	Tinnius, G. ...	2 1 0 ½	Horsham
86A	"	Cust, A. G. ...	0 5 0	"
85D	"	Cust, A. G. ...	0 2 6	"
669w	"	Buckley, G., and Turriff, J. ...	0 6 0*	Warrack- nabeal
669v	"	Thwaite, J. W. ...	0 3 0*	"
170	"	Vian, T. H. ...	0 8 0 ½	"
658	"	Van Norder, J. L. ...	16 5 6 ½	"
593i	"	Vauren, W. C. ...	0 5 6*	"
593j	"	Vauren, F. A. ...	0 5 6*	"
593A	"	Vauren, F. A. ...	0 5 6*	"
174	"	Vian, Martha ...	0 2 6	"
173	"	Walford, W. A. ...	0 16 0 ½	"
189	"	Walker, W., and Chadderton, E. and A. ...	1 15 0 ½	"
191	"	Walker, W., and Chadderton, E. and A. ...	0 14 6 ½	"
205	"	Weld, J. C. ...	0 11 0*	"
63	"	Westlake, W. ...	0 8 0 ½	"
125	"	Westlake, W. ...	0 5 6*	Horsham
104	"	Westlake, S. N. ...	0 5 6*	Warrack- nabeal
669N	"	Weld, Elizabeth A. ...	0 2 6	"
126	"	Westlake, Elizabeth E. ...	0 2 6	Horsham
661	"	Wilson, D. P. C. ...	32 5 0 ½	Warrack- nabeal
171	"	White, W. T. ...	0 18 0 ½	"
208	"	Wood, G. ...	1 16 0 ½	"
114	"	Worrall, S. H., and Mansfield, F. ...	0 13 6 ½	Horsham
101	"	Watts, J. T. ...	1 15 0 ½	Warrack- nabeal
668j	"	Waterfield, J. ...	1 1 6 ½	"
673B	"	Wynne, J. T. and A. ...	1 1 6 ½	"
669y	"	Turriff, J. ...	2 16 0 ½	"
193	"	Windmiller, Minna ...	0 5 6*	"
105	"	Wilson, Elizabeth J. ...	0 18 0 ½	"
667b	"	Sage, C. ...	0 5 6*	"
672c	"	Stasinowsky, C. H., and Leyonhjelm, C. M. ...	0 2 6	"
668D	"	Schwartz, T. H. ...	0 13 6 ½	"
671c	"	Sawtoll, J. ...	0 17 6 ½	"
665	"	Strachan, D. ...	7 3 0*	"
672H	"	Stasinowsky, C. H. ...	0 5 6*	"
669M	"	Slattery, D. ...	0 8 0 ½	"
463	"	Shaw, Flora H. ...	0 8 0 ½	"
107	"	Worrall, S. H., and Mansfield, F. ...	2 7 0 ½	Horsham
76	"	Wood, T. E. ...	0 5 6*	"

## WARRACKNABEAL VERMIN DISTRICT—continued.

No. of Allotment.	County.	Name of Lessee.	Amount due.	Payable to Receiver of Revenue at—
			£ s. d.	
93	Karkaroc	Worrall, Hannah ...	0 5 0	Horsham
2H	Borong	Altmann, G. ...	0 2 6	"
75	"	Altmann, E. A. ...	0 2 6	Warrack-nabeal
76B	"	Allen, G. ...	0 5 6*	"
58B	"	Allen, R. J. ...	0 5 0	"
56	"	Allen, J. ...	0 10 0	"
48A	"	Atkin, S. ...	0 5 6*	"
48B	"	Atkin, Mary E. ...	0 5 6*	"
15T	"	Attrill, D. ...	0 5 6*	Dimboola
48	"	Atkin, Sarah E. ...	0 5 6*	Warrack-nabeal
3L	"	Blanchard, G. ...	1 7 0s	Horsham
29B	Karkaroc	Ballarat Land Mortgage and Agency Co. Ltd. ...	0 8 0†	Warrack-nabeal
88G	Borong	Barnes, A. E. ...	0 5 0	"
70	"	Blenkiron, J. A. and C. S. ...	0 5 6*	Horsham
6D	"	Blenkiron, C. S. ...	0 5 6*	"
51A	"	Belcher, Mary A. ...	0 11 0*	Warrack-nabeal
24B	Karkaroc	Britton, E. ...	0 5 6*	"
1M	Borong	Brookmann, W. ...	0 11 0*	Horsham
6B	"	Borcham, F. W. ...	0 5 6*	"
19	"	Bosiato and Co. Ltd. ...	1 7 6	Dimboola
26	"	Bothe, J. G. ...	0 5 0	"
92K	"	Burgess, W. S. ...	0 2 6	Warrack-nabeal
92L	"	Burgess, T. C. ...	0 2 6	"
51E	"	Chace, J. ...	0 17 6s	"
100	"	Craig, W. J. ...	0 11 0*	"
59G	"	Constantine, Elizabeth ...	0 10 6†	"
28A	"	Cooksley, J. ...	0 11 0*	Dimboola
29r	Karkaroc	Cook, J. ...	0 5 6*	Warrack-nabeal
4E	Borong	Cutts, W. C. ...	3 4 6s	Horsham
55B	"	Cutts, Sarah C. ...	0 5 6*	Warrack-nabeal
55D	"	Cutts, Sarah C. ...	0 5 6*	"
27	"	Dahlenburg, E. A. ...	0 5 0	Dimboola
150	"	Davies, S. ...	0 5 6*	"
79	"	Devereux, J. G. ...	0 11 0*	Warrack-nabeal
27D	Karkaroc	Dohle, F. W. ...	0 5 6*	"
28	"	Doyla, — ...	1 11 6†	"
76G	Borong	Duance, W. J. ...	0 2 6	"
26B	Karkaroc	Ellis, A. T. ...	0 5 0	"
25H	"	Frankel, Anna ...	0 16 0†	"
1K	Borong	Freeman, C. ...	0 5 0	Horsham
1B	"	Freeman, C. ...	0 5 0	"
100	"	Gawith, T. L. D. ...	0 5 6*	Dimboola
2P	"	Gibbs, H. S. ...	0 5 6*	Horsham
84D	"	Giles, Edith E. ...	0 10 6†	Warrack-nabeal
88D	"	Goad, Alice J. ...	0 5 0	"
880	"	Goad, F. ...	0 2 6	"
10	"	Hamdorf, H. ...	0 7 6	Dimboola
40A	"	Hancock, J. B. ...	0 2 6	"
40E	"	Hancock, J. B. ...	0 2 6	"
40B	"	Hancock, Amy ...	0 5 6*	"
40D	"	Hancock, Amy ...	0 5 6*	"
90H	"	Hand, E. ...	0 5 6*	Warrack-nabeal
24E	Karkaroc	Heath, J. A., R. L., and H. ...	0 5 0	"
94	Borong	Hewitt, Annie ...	0 2 6	"
67B	"	Hart, Mary ...	0 5 6*	"
1H	"	Jarick, H. ...	0 11 0†	Horsham
25L	Karkaroc	Jarred, J. J. ...	1 4 0†	Warrack-nabeal
24P	"	Jenkins, E. ...	0 2 6	"
2A	Borong	Jensz, J., jun. ...	1 1 0†	Horsham
2K	"	Johns, Mary E. ...	0 11 0*	"
112E	"	Jones, F. G. & L. E. ...	0 7 6	Warrack-nabeal
101C	"	Johnson, Louisa ...	0 2 6	"
4D	"	John, E. H. ...	0 5 0	Horsham
77B	"	Kendell, Mary J. ...	0 6 6†	Warrack-nabeal
6F	"	Keam, G. M. ...	0 8 0†	Horsham
27B	"	Keating, J. D. ...	0 2 6	Dimboola
27C	"	Keating, J. D. ...	0 2 6	"
27E	Karkaroc	Keogh, J. ...	1 5 6†	Warrack-nabeal
51G	Borong	Kunnick, Pauline E. ...	0 2 6	"
2B	"	Kuhn, M. ...	1 12 6s	Horsham
112C	"	Ladd, C. E. ...	0 5 6*	Warrack-nabeal
51J	"	Lavington, T. W. ...	0 5 6*	"
59H	"	Male, A. ...	0 5 6*	"
56A	"	Maginness, J., jun. ...	0 2 6	"
21N	Karkaroc	Montgomery, R. A., jun. ...	0 17 6s	"
64B	Borong	Moreton, G. H. ...	0 5 0†	"
64E	"	Moreton, Olive ...	0 2 6	"
64F	"	Moreton, Olive ...	0 2 6	"
64D	"	Moreton, Olive ...	0 2 6	"

## WARRACKNABEAL VERMIN DISTRICT—continued.

No. of Allotment.	County.	Name of Lessee.	Amount due.	Payable to Receiver of Revenue at—
			£ s. d.	
64C	Borong	Moreton, Olive ...	0 2 6	Warrack-nabeal
15B	"	Muir, D. ...	0 2 6	Dimboola
88E	"	McLennan, N. ...	0 5 6*	Warrack-nabeal
30I	Karkaroc	McLennan, J. ...	0 2 6	"
250	"	Oehm, F. ...	0 5 6*	"
25P	"	Oehm, F. ...	0 5 6*	"
25B	"	Oehm, F. ...	0 8 0†	"
92C	Borong	Paine, G., and Freeman, T. ...	0 8 0†	"
29Q	Karkaroc	Prentice, J. ...	0 6 0*	"
4B	Borong	John, G. H. ...	0 5 0	Horsham
21C	"	Pietsch, Johanne W. ...	0 5 6*	Dimboola
15P	"	Rodda, Elizabeth M. ...	0 10 6†	"
41A	Karkaroc	Spargo, S. ...	0 2 6	Warrack-nabeal
61C	"	Smith, Margaret W. ...	0 2 6	"
2M	Borong	Smith, W. P. ...	0 5 6*	Horsham
96A	"	Schickerling, W. F. ...	0 5 0	Warrack-nabeal
27T	Karkaroc	Stewart, Jane ...	0 2 6	"
25	Borong	Schulze, Bertha J. A. ...	0 5 6*	Dimboola
6H	"	Thornton, E. ...	0 5 6*	Horsham
50K	"	Altmann, F. W. and C. H. ...	0 5 6*	Warrack-nabeal
5D	"	Allen, H., jun. ...	0 5 6*	Horsham
5E	"	Allen, Margaret ...	0 5 6*	"
47A	"	Atkin, Elizabeth ...	0 5 6*	Warrack-nabeal
48C	"	Atkin, Mary E. ...	0 5 6*	"
27N	"	Arnold, Joseph, jun. ...	0 11 0*	"
15U	"	Baker, G. W. ...	0 5 6*	Dimboola
29B	Karkaroc	Bell, J. ...	0 2 6	Warrack-nabeal
15V	Borong	Bretag, J. F. ...	0 2 6	Dimboola
112T	"	Burgin, R. H. ...	0 11 0*	Warrack-nabeal
27S	Karkaroc	Butcher, W. G. ...	0 2 6	"
27A	"	Butcher, W. G. ...	0 2 6	"
60A	Borong	Chace, Mac ...	0 5 6*	"
116D	"	Craig, J. J. ...	2 19 0†	"
1P	"	Chaplin, J. ...	0 5 6*	Horsham
1	"	Chaplin, W. ...	0 5 6*	"
2Q	"	Chaplin, W. ...	0 5 0	"
26Q	Karkaroc	Cooper, W. ...	0 2 6	Warrack-nabeal
84G	Borong	Drake, F. C. ...	0 8 0†	"
50D	"	Devereux, — ...	0 2 6	"
78B	"	Devereux, J. C. ...	0 2 6	"
15A²	"	Gaulke, O. ...	0 2 6	Dimboola
15A³	"	Gaulke, F. ...	0 2 6	"
48D	"	Duncan, G. L. ...	0 2 6	Warrack-nabeal
85B	"	Eaton, Clara ...	0 2 6	"
89F	"	Frazer, T. ...	0 5 6*	"
112J	"	Grant, A. ...	0 5 6*	"
10D	"	Gawith, H. A. ...	0 16 0†	Dimboola
6I	"	Gebert, B. ...	0 8 0†	Horsham
112K	"	Guest, T. McG. ...	0 5 6*	Warrack-nabeal
112L	"	Guest, Margaret ...	0 5 6*	"
97A	"	Hall, W. E. and G. T. ...	0 16 0†	"
59K	"	Holland, B. ...	1 5 6**	"
81L	"	Jones, Janet ...	0 2 6	"
84E	"	Hood, Janet T. ...	0 2 6	"
112H	"	Jones, Janet ...	0 2 6	"
27M	Karkaroc	Keogh, J. ...	0 5 6*	"
28V	"	Kitto, W. ...	0 8 0†	"
59J	Borong	Lawrance, C. ...	0 13 6s	"
72B	"	Linke, J. J. ...	0 2 6	"
72C	"	Linke, J. A. ...	0 2 6	"
116F	"	Little, J. ...	0 5 6*	"
28W	Karkaroc	Lloyd, W. J. ...	0 11 0*	"
4C	Borong	Long, W. E. ...	0 11 0*	Horsham
28T	Karkaroc	Lloyd, W. J. ...	0 5 6*	Warrack-nabeal
15Z	Borong	Matthews, Bridget M. ...	0 5 6*	Dimboola
26P	Karkaroc	Maroske, Johanna P. ...	0 5 0	Warrack-nabeal
25R	"	Price, A. ...	0 2 6	"
26C	"	Millard, T. C. ...	1 1 0†	"
10	Borong	Monson, E. ...	1 1 0†	Horsham
54B	"	Murphy, B. and D. ...	0 6 0*	Warrack-nabeal
35D	"	McIntyre, P. ...	0 2 6	"
35E	"	McIntyre, P. ...	0 2 6	"
28N	Karkaroc	McPherson, E., jun. ...	0 5 6*	"
31B	Borong	McRae, A. ...	0 2 6	"
27L	Karkaroc	Newton, J. F. ...	0 3 0*	"
14D	Borong	Nuske, G. F. ...	0 5 0	Dimboola
15A¹	"	Nuske, J. and C. ...	0 5 0	"
25A	"	Peucker, J. B. ...	0 2 6	"
15G	"	Polack, A. T. ...	0 5 0	"
79C	"	Rogers, Lillias A. ...	0 2 6	Warrack-nabeal
A	"	Robson, Catherine ...	0 5 6*	Horsham
5B	"	Robson, W. ...	0 2 6	"

## WARRACKNABEAL VERMIN DISTRICT—continued.

No. of Allotment.	County.	Name of Lessee.	Amount due.		Payable to Receiver of Revenue at—
			£	s. d.	
50	Borong	Robson, T.	0	5 6*	Horsham
90D	"	Small, S.	0	5 6*	Warrack- nabeal
81A	"	Sampson, J.	0	2 6*	"
119	"	Schulz, A. F.	0	10 6*	Dimboola
101D	"	Schultz, H.	0	5 6*	Warrack- nabeal
101E	"	Schultz, H.	0	8 0*	"
84J	"	Tarrant, G. W.	0	10 6*	"
151	"	Turner, T. H.	0	2 6*	Dimboola
28B	"	Treloar, S. J.	0	8 0*	Warrack- nabeal
28A	Karkaroc	Walscott, Louisa	0	10 6*	"
103A	Borong	Walsh, Margaret	0	2 6*	"
116B	"	Williamson, A.	1	1 0*	"
119	"	Freeman, Helen	0	5 6*	Horsham
151A	"	Fleming, Jane	0	5 6*	Dimboola
50C	"	Altmann, Maria E.	0	2 6*	Warrack- nabeal
58	"	Allen, J.	0	6 0*	"
25G	Karkaroc	Anderson, L.	0	10 6*	"
271	"	Anderson, J.	0	2 6*	"
152	Borong	Attfield, D.	0	5 6*	Dimboola
86	"	Brake, J.	0	5 6*	Horsham
14B	"	Baker, W.	0	5 6*	Dimboola
8A	"	Bates, Elizabeth	2	11 0*	Horsham
26	"	Baker, J. L.	0	5 0*	"
20	"	Marble, F. L.	0	5 6*	"
20D	Karkaroc	Bell, M.	0	5 0*	Warrack- nabeal
105	Borong	Bennett, T. G.	0	10 0	"
104A	"	Bennett, A.	0	2 6*	"
105	"	Bennett, J.	0	5 6*	"
230	Karkaroc	Bell, Rachael	0	11 0*	"
61B	Borong	Walker, D.	0	5 0*	"
28B	"	Bothe, J. G.	1	11 0*	Dimboola
98	"	Burke, M.	0	11 0*	Warrack- nabeal
109F	"	Burke, G.	0	2 6*	"
57	Karkaroc	Ferguson, Sarah	0	11 0*	"
72	Borong	Linke, E. H.	0	5 6*	"
40	Karkaroc	Liddicoat, J.	0	10 6*	"
24G	"	Marriott, G. W.	0	17 6*	"
24E	"	Casanova, J. A.	0	2 6*	"
26A	"	Clegg, J. G.	0	2 6*	"
26A	"	Clegg, J. G. and S. Jun.	0	17 6*	"
270	"	Clegg, Elizabeth	0	2 6*	"
146	Borong	Drendel, A.	1	1 6*	Dimboola
3A	"	Doubleday, T. W.	0	11 0*	Horsham
80	"	Dunne, J.	2	19 0*	"
45B	"	Kelly, Margaret	0	2 6*	Warrack- nabeal
511	"	Kelsey, J. D.	0	5 6*	"
88B	"	Kendell, Josephine	0	5 6*	"
95A	"	Eaton, Mary J.	0	2 6*	"
28	Karkaroc	Ferguson, R.	0	11 0*	"
21B	Borong	Poster, C. J.	0	2 6*	Dimboola
29F	Karkaroc	Gale, O. G.	0	5 0*	Warrack- nabeal
70	Borong	Gawith, J. F. W.	0	10 6*	Horsham
38	"	Gebert, H. F.	0	5 6*	"
28	"	Gerlach, J. C. L.	0	8 0*	"
24F	Karkaroc	Goodes, G.	2	19 0*	Warrack- nabeal
29H	"	Golding, J.	0	10 6*	"
49	"	Schneider, L. A. G.	0	5 6*	"
24H	"	Skelton, W.	0	8 0*	"
30	"	Hutchings, J. E.	1	13 6SS	"
45	"	Hutchinson, W. T.	0	5 6*	"
24K	"	Inkster, J. A.	0	10 6*	"
11B	Borong	Janetzki, C. and W.	0	8 0*	Dimboola
240	Karkaroc	Jenkins, L.	0	8 0*	Warrack- nabeal
3K	Borong	Chaplin, E. G.	0	7 6*	Horsham
46	"	Gebert, H.	0	2 6*	"
20A	"	Klinge, A.	0	5 0*	Dimboola
47	"	Landt, J. jun.	0	5 6*	Warrack- nabeal
21	"	Lampard, W. jun.	0	5 6*	Horsham
26L	Karkaroc	Mareske, O.	0	16 6*	Warrack- nabeal
2A	Borong	Meincke, C. D. W.	2	3 0*	Horsham
240	Karkaroc	Mitchell, W. A.	0	2 6*	Warrack- nabeal
24D	"	Mitchell, D. D.	0	5 0*	"
51B	Borong	Jonasson, J.	0	2 6*	"
28F	Karkaroc	McGee, J.	0	11 0*	"
1B	Borong	McIntyre, J.	0	16 0*	Horsham
3H	"	McIntosh, N. jun.	0	9 6*	"
3F	"	and F. L.	0	5 0*	"
1L	"	McIntosh, F. L.	0	5 0*	"
1L	"	McIntyre, R.	2	3 0*	"
18	"	McKenzie, J.	1	5 6*	"
1L	"	McKenzie, R.	0	8 0*	"
30L	Karkaroc	McLennan, J.	0	2 6*	Warrack- nabeal
109B	Borong	McLean, L. jun.	0	8 0*	"

## WARRACKNABEAL VERMIN DISTRICT—continued.

No. of Allotment.	County.	Name of Lessee.	Amount due.		Payable to Receiver of Revenue at—
			£	s. d.	
26H	Karkaroc	McPherson, J. and A. jun.	0	12 6*	Warrack- nabeal
35B	Borong	McPherson, R. J. G.	0	5 6*	"
25B	Karkaroc	McPherson, E. jun.	0	5 6*	"
35B	Borong	McRae, F.	0	5 6*	"
49	"	McQueen, N.	0	6 0*	"
84C	"	McVicker, J.	0	2 6*	"
43	Karkaroc	Hart, A. jun.	0	5 6*	"
83B	Borong	North, S. and C.	0	5 0*	"
83D	"	North, S. and C.	0	2 6*	"
82E	"	North, S. and C.	0	2 6*	"
31	"	Nuske, F. W.	0	16 0*	Horsham
91C	"	Paine, Edmed	0	16 0*	Warrack- nabeal
83A	"	Pedler, R.	0	5 0*	"
32	Karkaroc	Phillips, E. M.	0	5 6*	"
38	"	Phillips, Rosina V.	0	2 6*	"
31	"	Phillips, Rosina V.	0	2 6*	"
1A	Borong	Putland, W. J.	0	13 6S	Horsham
26J	Karkaroc	Ellis, A. T.	0	5 0*	Warrack- nabeal
29D	"	Pyman, C. F.	0	10 6*	"
29E	"	Pyman, C. F.	1	1 0*	"
3M	Borong	McKenzie, A. J.	0	5 6*	Horsham
26P	Karkaroc	Hogan, W. T.	0	11 0*	Warrack- nabeal
3N	Borong	Robinson, R., and Childes, W.	0	11 0*	Horsham
90G	"	Ryan, T. and J.	1	7 0S	Warrack- nabeal
30F	Karkaroc	Schneider, L. A. G.	0	5 6*	"
26N	"	Stening, H. C.	1	13 6SS	"
24A	"	Sinapius, J.	0	5 0*	"
112D	Borong	Hovey, Emma C.	0	5 0*	"
26I	Karkaroc	Michael, W. R.	0	16 0*	"
23A	Borong	Mibus, E.	0	8 0*	Dimboola
28G	Karkaroc	Roberts, W. J.	0	8 0*	Warrack- nabeal
50	Borong	Altmann, J. W.	0	5 0*	"
75A	"	Altmann, J. W.	0	5 0*	"
60	"	Allen, H.	0	5 0*	"
71B	"	Allen, Geo.	0	5 0*	"
58A	"	Allen, Hamilton	1	1 0*	"
15A	"	Attrill, D.	0	11 0*	Dimboola
151	"	Blair, J. A., J., & W.	4	8 6*	Warrack- nabeal
77A	"	Bartram, Henry	0	5 6*	"
74	"	Belcher, Charles	0	5 6*	"
74A	"	Belcher, D. P.	0	11 0*	"
42	Karkaroc	Boothey, W. E.	0	2 6*	"
113	Borong	Burke, Jas.	0	2 6*	"
115	"	Burke, David	0	5 6*	"
114B	"	Craig, J. J.	0	11 0*	"
114B	"	Craig, Robert, the younger	0	11 0*	"
64A	"	Campbell, Jno.	0	5 0*	"
15F	"	Cameron, Hugh	0	2 6*	Dimboola
107B	"	Craig, E.	0	5 6*	Warrack- nabeal
54A	"	Dwyer, M. J., & Murphy, D. P.	0	11 0*	"
112F	"	Davis, Geo.	1	9 6H	"
59D	"	Dellar, Philippa	0	7 6*	"
3	"	Dickson, Adam	1	2 0*	Horsham
6A	"	Domaschew, Wm.	0	2 6*	"
7D	"	Domaschew, W.	0	2 6*	"
91F	"	Freeman, Thomas, the younger	0	11 0*	Warrack- nabeal
22A	"	Fietz, J. C. A.	0	5 6*	Dimboola
112A	"	Guest, Jane	0	16 6*	Warrack- nabeal
116A	"	Hogan, Mary, J.	0	11 0*	"
11D	"	Geitz, Christian	0	5 0*	Dimboola
50B	"	Gibbs, Saml.	1	1 0*	Warrack- nabeal
27H	Karkaroc	Harris, Jas.	0	11 0*	"
76A	Borong	Gebert, A. H. C.	0	2 6*	"
7A	"	Hanisch, J. G.	1	1 6*	Horsham
107A	"	Parnell, S. T.	0	11 0*	Warrack- nabeal
108	"	Horsburgh, Janet	0	16 6*	"
28D	Karkaroc	Hosking, J. H.	0	5 6*	"
59E	Borong	Holland, Wm.	0	11 0*	"
27A	"	Hoffman, F. T.	0	10 6*	Dimboola
29H	Karkaroc	Hill, Joseph Henry	1	15 6H	Warrack- nabeal
7B	Borong	Heinrich, F. W.	0	5 6*	Horsham
59F	"	Johns, Thos.	0	5 6*	Warrack- nabeal
15N	"	Jones, Wm.	0	5 6*	Dimboola
51	"	King, Thos., and Ford, Geo.	1	15 6*	Warrack- nabeal
26E	Karkaroc	Klauss, C. E.	0	16 0*	"
46A	Borong	Kelly, Peter	0	5 6*	"
93A	"	Kennedy, R. F.	0	16 6*	"
87A	"	Kendell, Wm.	0	5 6*	"
78A	"	Kendell, Jos.	0	5 6*	"
520	"	King, Sydney	0	11 0*	"
4A	"	Landy, John	0	13 0*	"



## WARRACKNABEAL VERMIN DISTRICT—continued.

No. of Allotment.	County.	Name of Lessee.	Amount due.	Payable to Receiver of Revenue at—
90	Borong	Lutze, C. L.	£ s. d. 0 5 6*	Warrack- nabeal
61B	"	The Marion Land Coy. Ltd.	0 11 0*	"
63	"	The Marion Land Coy. Ltd.	1 12 0*	"
66A	"	The Marion Land Coy. Ltd.	0 11 0*	"
70B	"	The Marion Land Coy. Ltd.	1 2 0*	"
65A	"	The Marion Land Coy. Ltd.	0 10 6*	"
90A	"	Martin, Jno.	0 5 0	"
89	"	Miller, E. and T.	1 9 8	Horsham
25F	"	Matuschka, R.	0 13 0*	Warrack- nabeal
54	"	Murphy, J. T.	0 5 0	"
25D	Karkaroc	Munday, Sidney	0 2 0	"
106B	Borong	McLean, Henry	0 16 9*	"
71	"	McLean, Duncan	0 5 6*	Horsham
31	"	McLae, Isabella	0 5 0*	Warrack- nabeal
84B	"	McVicker, Jno.	0 5 0	"
45A	"	Kelly, Peter	0 5 0*	"
36A	"	McIntyre, Jas.	0 5 6*	"
27C	Karkaroc	McKenzie, H. and S. A.	0 9 0	"
63D	Borong	McLennan, Neil	0 2 6	"
32	"	McRae, F. N.	0 11 0*	"
69	"	Naughton, Jno.	0 11 0*	"
55	"	Notlie, R. H.	0 16 0*	"
25	Karkaroc	Oehm, J. F.	0 11 0*	"
91H	Borong	Putland, Jno.	0 2 0	"
110	"	Pedler, R. A.	0 2 6	Dimboola
4A	"	Pearce, T. G.	0 19 6	Horsham
6E	"	Penny, N.	1 5 6	"
27B	Karkaroc	Pomeroy, Richard	0 2 6	Warrack- nabeal
82A	Borong	Quinn, J. and J.	0 7 6	"
29J	Karkaroc	Reinholz, G. L.	0 7 6	"
27F	"	Riseborough, Wm.	0 8 0*	"
27G	"	Riseborough, Wm.	0 3 0*	"
5	Borong	Kelsey, J. D.	0 2 0	Horsham
70	"	Rogers, Noah	0 2 0	Warrack- nabeal
15D	"	Rodda, Fredk.	0 8 0	Dimboola
5	"	Robson, W. and D.	0 2 6	Horsham
47	Karkaroc	Small, Samuel	0 5 0*	Warrack- nabeal
28A	"	Sharpe, Fredk.	0 5 0*	"
55	Borong	Sanders, J. W.	0 5 0*	"
36	"	Savin, Annie	0 2 0	"
82D	"	Sampson, Jno.	0 2 0	"
11A	"	Schmidt, W. J. and J. F.	1 2 0*	Dimboola
101B	"	Simpson, L. L.	0 8 0*	Warrack- nabeal
10B	"	Shorbach, A.	0 10 6*	Dimboola
91F	"	Triplett, Fredk.	0 12 0*	Warrack- nabeal
84A	"	Tarrant, Wm.	0 11 0*	"
31A	"	Talbot, Alice	0 13 0*	"
27D	"	Thomas, C.	0 10 6*	Dimboola
24A	Karkaroc	Waser, C.	1 9 6*	Warrack- nabeal
28H	"	Watson, R.	0 5 6*	"
28I	"	Watson, R.	0 5 6*	"
28F	"	Williams, W. J.	0 2 6	"
510	Borong	Spry, J. E.	0 11 0*	"
90I	"	Triplett, F.	0 2 6	"
10	"	Thomas, J.	0 16 0*	Horsham
1D	"	Thomas, W.	1 2 0*	"
35	Karkaroc	Treloar, Elizabeth	0 8 0*	Warrack- nabeal
137	Borong	Tramearne, Jno.	1 13 0*	"
57A	"	Wyatt, F. A.	0 5 0	"
127	"	Wilde, Jas.	0 11 0*	"
10A	"	Witney, J. B.	0 7 0	Dimboola
120D	"	Thompson, Saml.	0 11 0*	Warrack- nabeal
44	Parish.	Perpetual Lessee.	"	"
3	Yaapeet	Altman, C. H.	0 5 6*	"
13	Pigick	Atwell, S.	0 7 8*	Horsham
9	"	Atwell, W. T. S.	0 2 6	"
4	Kurnbrunin	Atwell, Margaret	0 5 6*	"
3	"	Baker, C. H.	0 2 6	"
35	Yaapeet	Bateson, Amelia	0 10 6*	"
39	Kenmare	Bretag, W. F.	0 5 0*	"
16	Yaapeet	Bruce, Mary J.	0 5 0	Warrack- nabeal
10	"	Butler, J. C.	0 5 6*	Horsham
20	Albacutya	Byrne, G. W.	0 5 6*	"
13	"	Cattermole, W. J.	0 5 6*	"
3	"	Church, G.	0 5 6*	"
6	"	Clarke, J. T.	0 5 6*	"
12	Yaapeet	Cowan, J. V.	0 5 6*	"
46	"	Curran, J. F.	0 5 6*	"
25	"	Dart, W. K.	0 5 6*	"
8	Gutshu	Daniel, F. E. B.	0 5 0*	"
		Dawson, F.	0 5 0*	Warrack- nabeal

## WARRACKNABEAL VERMIN DISTRICT—continued.

No. of Allotment.	Parish.	Name of Lessee.	Amount due.	Payable to Receiver of Revenue at—
1	Kurnbrunin	Dellar, R. J.	£ s. d. 0 5 6*	Horsham
30	Borong	Domaschens, M.	0 5 6*	"
18	"	Drendel, A. A.	0 5 6*	"
17	"	Drendel, G. A.	0 2 0*	"
16	Albacutya	Elliott, W. W.	0 5 6*	"
27	Yaapeet	Fischer, S.	0 5 6*	"
14	"	Fischer, J. T.	0 2 6*	"
8	Kurnbrunin	Foley, M. J.	0 5 6*	"
49	Yaapeet	Fuller, D.	0 5 6*	"
1 & 2	Joop	Garwood, G. A.	0 5 6*	"
6	Yaapeet	Gebert, O. G.	0 5 6*	Dimboola
4	Albacutya	Gildea, P.	0 5 6*	Horsham
23	Kurnbrunin	Gould, W.	0 5 6*	"
2	Galanun- gah	Gosling, W. J.	0 2 0*	"
32	Kurnbrunin	Graham, T. J.	0 2 0	Warrack- nabeal
23	Pigick	Grayling, F.	0 5 6*	Horsham
31	Yaapeet	Grayling, Rose M.	0 5 6*	"
52	"	Greenshields, J. H.	0 5 6*	"
27	Kurnbrunin	Harrison, W.	0 2 9*	"
15	Yaapeet	Heinrich, J. E.	0 5 6*	"
16	Pigick	Henman, A.	0 5 6*	"
11	"	Hesse, Frederick	0 5 6*	"
7	Kurnbrunin	Hickey, J.	0 8 0*	"
33	Yaapeet	Hickey, Mary A.	0 5 0*	"
5	Albacutya	Hoffmann, G. A.	0 5 6*	"
51	Yaapeet	Innes, D. B.	0 5 6*	"
14	Albacutya	Inkster, G.	0 10 6*	"
44	Werrap	James, J.	0 15 0*	"
20	Yaapeet	Johns, H.	0 2 0	"
25	Kurnbrunin	Joynes, G.	0 1 7	"
34	Yaapeet	Juers, J. G.	0 5 6*	"
8	"	Keller, C. A.	0 2 0	"
19	Nanowie	Kelly, J.	0 5 6*	"
21	Kurnbrunin	Kennett, T.	0 5 6*	"
17	Pigick	Kenny, Bridget	0 8 0*	"
45	Yaapeet	Koop, C. E.	0 2 6	"
4	"	Kruger, J. E.	0 5 6*	"
39	"	Kruger, J. W. R.	0 2 6	"
19	"	Manning, J. H.	0 10 6*	"
12	Pigick	Marshall, A. R.	0 10 6*	"
23	Yaapeet	Marshall, S. R.	0 15 0*	"
41	"	Mathews, E. W.	0 5 6*	"
18	"	Mellings, C.	0 5 6*	"
4	Pigick	Meier, H. C. W.	0 2 6	"
12	Carori	Montgomery, R. A.	0 2 6	Warrack- nabeal
28	Yaapeet	Murphy, J.	0 10 6*	Horsham
41	"	Murphy, Bessie	0 5 6*	"
18	"	Murphy, T.	0 5 6*	"
40	"	McCollin, Eliza	0 5 6*	"
7	"	McGee, J. J.	0 9 6*	"
9	Albacutya	McIntyre, D.	0 2 6*	"
22	Pigick	Mackenzie, A.	0 5 6*	"
10	Kurnbrunin	Mackenzie, H.	0 5 6*	"
15	Pigick	Mackenzie, Louise	0 5 6*	"
8	Yaapeet	McKenzie, L.	0 10 6*	"
17	"	McLeod, J.	0 5 6*	"
1	"	McLean, H. E.	0 5 6*	"
36	"	McLean, D.	0 5 6*	"
47	"	McMillan, D. A.	0 2 6	"
18	Albacutya	McQueen, N.	0 5 6*	"
14	Kurnbrunin	McRae, W. A.	0 5 6*	"
20	"	McRae, Jean	0 5 6*	"
10	Albacutya	O'Sullivan, Mary A.	0 5 6*	"
133	Katyl	Parfrey, R.	0 5 6*	"
5	Yaapeet	Pietsch, A. A.	0 11 10*	Dimboola
12	Kurnbrunin	Putland, S. A.	0 5 10*	Horsham
43	Yaapeet	Raggatt, E.	0 5 6*	"
50	Yaapeet	Robertson, W.	0 2 6	"
43	Willena- brina	Robertson, D.	0 13 0*	"
7	Albacutya	Rogers, R. G.	0 12 0	Warrack- nabeal
38	Yaapeet	Rohde, B. E.	0 5 6*	Horsham
15	Albacutya	Roll, P.	0 5 6*	"
2	Albacutya	Rossiter, A. S.	0 5 6*	"
33	Kurnbrunin	Russell, G. H.	0 5 6*	"
106	Dimboola	Scott, A. T.	0 5 6*	"
23	Yaapeet	Schaefer, Louisa T.	0 6 10*	Dimboola
46	Pigick	Schneider, J. L.	0 2 10*	Horsham
29	Yaapeet	Shaw, H.	0 5 6*	"
30	"	Smith, F. J.	0 5 6*	"
43	"	Stinchcombe, R.	0 5 6*	"
24	"	Stinchcombe, H.	0 5 6*	"
45	Werrap	Tynan, J. J.	0 5 6*	"
11	Yaapeet	Voight, O.	0 2 6	"
7	Pigick	Warner, C.	0 9 10*	"
19	Albacutya	Wedding, A. E.	0 5 6*	"
17	Nanowie	Wedding, A. F.	0 5 6*	"
8	Pigick	White, J. B. G.	0 4 3*	"
9	Kurnbrunin	Winter, Caroline	0 5 6*	"
14	Pigick	Wohlers, H. H.	0 2 6*	"
13	Kurnbrunin	Wykes, G. W.	0 5 6*	"
28	"	Wyatt, A.	0 8 0*	"
10	Pigick	Wykes, Sophia	0 8 0*	"
88	"	Heinrich, J. G.	0 8 0*	"
29	"	Heinrich, Emilio B.	0 5 6*	"
		Heinrich, F. A.	0 5 6*	"

## WARRACKNABEAL VERMIN DISTRICT—continued.

No. of Allotment.	Parish.	Name of Lessee.	Amount due.	Payable to Receiver of Revenue at—
			£ s. d.	
Licences and Leases.—Agricultural Allotments.				
171	Werrigar	Arnold, T. ...	0 2 6	Warrack-nabeal
24	Cambacanya	Barrett, G. T. ...	0 5 6*	"
15	"	Barrett, G. T. ...	0 2 6	"
42	Kurdgweechee	Braune, C. ...	0 5 0	"
17	"	Bretag, Johanna ...	0 2 6	"
30	Warrack-nabeal	Burke, G. ...	0 2 6	"
40	Gutchu	Clarke, R. ...	0 2 6	"
91	Wathem	Clark, J. ...	0 5 6*	Donald
158	Cannum	Clyne, H. ...	0 5 0	Warrack-nabeal
165	Werrigar	Clugston, A. ...	0 5 0	"
13 & 13A	Batchica	Collins, S. ...	0 2 6	"
32	Yellangip	Couzner, J. A. ...	0 2 6	"
33 & 34	"	Couzner, J. A. ...	0 2 6	"
79 and 79A	Yellangip	Coutts, G. C. ...	0 5 0	"
161 & 162	Werrigar	Crow, T. ...	0 5 0	"
11	Gaalanungah	Cushing, H., jun. ...	0 10 6*	"
26	Kurdgweechee	Cushing, J. H. ...	0 8 0†	"
35	"	Cushing, P. F. ...	0 13 6†	"
43	"	Dalton, R. ...	0 2 6	"
11	Gutchu ...	Dart, T., sen. ...	0 2 6	"
27	Willangip	Diggelmann, A. ...	0 2 6	"
34	Gutchu ...	Duncan, W. ...	0 2 6	"
51	Yellangip	England, H. ...	0 2 6	"
30	"	England, C. ...	0 2 6	"
31	"	Ferguson, J., jun. ...	0 2 6	"
31A	"	Ferguson, H. ...	0 3 2*	"
30A	"	Inkster, P. ...	0 2 6	"
44	Beulah ...	Giles, W. H. ...	0 2 6	"
1	Gaalanungah	Golder, Harriet E. ...	0 2 6	"
50	Beulah ...	Gould, W. ...	0 2 6	"
51	Cannum	Gould, J. A. ...	0 2 6	"
151	Wallup	Gould, Catherine ...	0 2 6	"
145	"	Gould, J. W. ...	0 5 0	"
62	Yellangip	Gray, J. ...	0 11 0*	"
62A	"	Hallett, G. ...	0 5 0	"
86 and 86A	Willenabrina	Hand, E. ...	0 5 0	"
166	Cannum	Hart, J. ...	0 2 6	"
80	Yellangip	Hart, A. ...	0 5 0	"
165	Cannum	Hart, Eliza H. ...	0 5 0	"
160	Werrigar	Hart, J. ...	0 2 6	"
166A	Cannum	Hart, J. T. ...	0 2 6	"
160A	Werrigar	Harris, T. T. ...	0 8 0*	"
49	"	Hastings, A. H. ...	0 2 6	"
50	Byanga ...	Howard, R. ...	0 5 0	"
51	"	Huddlestone, D. ...	0 2 6	Wyche-proof
52	Yellangip	Hutchings, A. N. ...	0 5 0*	Warrack-nabeal
52	Batchica	Inkster, J. A. ...	0 5 0	"
35	Batchica	Jamieson, T. G. ...	0 2 6	"
20	Beulah ...	Jende, C. E. ...	0 5 6*	"
91	Willenabrina	Jende, J. T. ...	0 5 6*	"
27	Galaquil	Jende, J. C. F. ...	0 2 6	"
26A	"	Jones, A. W. ...	0 5 6*	"
26	"	Jones, A. W. ...	0 5 6*	"
89	Willenabrina	Jones, A. W. and F. G. ...	0 5 6*	"
21	Gaalanungah	Marshallman, F. ...	0 5 0	"
38	Kurdgweechee	Kennedy, E. T. ...	0 5 0	"
55	Galaquil...	Keogh, M. ...	0 17 6†	Wyche-proof
38	Burupga...	Kendell, W. ...	0 2 6	Warrack-nabeal
17	Beulah ...			
150	Wallup ...			
7	Gutchu ...			
34	Beulah ...			
41	" ...			
33	" ...			
31	Batchica.			
32	"			
34	"			
33	"			
105	Willenabrina			
57 & 57A	Batchica...			
61	Willangip			
44	Warracknabeal			

## WARRACKNABEAL VERMIN DISTRICT—continued.

No. of Allotment.	Parish.	Name of Lessee.	Amount due.	Payable to Receiver of Revenue at—
			£ s. d.	
34	Warracknabeal	Kennedy, Grace ...	0 2 6	Warrack-nabeal
36	"	Kennedy, T. ...	0 5 0	"
10	Kenmare	Kennedy, W. ...	1 6 0†	"
5	Beulah ...	Kilsby, A. E. ...	0 2 6	"
4	"	Kilsby, E. J. ...	0 2 6	"
40	Batchica	King, J. B. ...	0 2 6	"
46	Kenmare	Laidlaw, M. J. ...	0 8 0†	"
15	Beulah ...	Lane, C. ...	0 9 6†	"
13	Kallery ...	Lawson, H. ...	0 2 6	"
49	Byanga ...	Learmonth, F. ...	0 5 6*	"
19	Gutchu ...	Lehmann, J. G. ...	0 2 6	"
39	Nandemarriman	Liddle, R., sen. ...	0 5 6*	"
103	Beulah ...	Hafmaier, C. F. ...	0 8 0†	"
42	Willenabrina	Martin, S. ...	0 5 6*	"
49	Batchica...	Marshman, G. ...	0 2 6	"
31 & 32	Warracknabeal	Marshman, G. ...	0 2 6	"
13	Beulah ...	McLean, L. jun. ...	0 5 0	"
28	Batyik ...	May, W. C. ...	0 2 6	"
39	Tarranyork	Masson, W. ...	0 2 6	"
101	Yellangip	Masson, W. ...	0 2 6	"
124	Willenabrina	Wurfel, F. W. ...	0 5 0	"
23	Batchica...	Jones, A. ...	0 2 6	"
56	"	Milbourne, A. L. ...	0 5 0	"
55	"	Milbourne, J. A. ...	0 5 0	"
18 & 19	Cambacanya	Mitchell, J. ...	0 13 0†	"
16	Carori ...	Mitchell, Isabel ...	0 2 6	"
19	Batchica	Mott, J., jun. ...	0 5 6*	"
129	Willenabrina	Moreton, J. K. ...	0 2 6	"
131	"	Moreton, Emily B. ...	0 2 6	"
38 & 39	Yellangip	Murphy, J. ...	0 5 0*	"
47 & 48	Byanga	Muller, C. ...	0 2 6	"
143	Cannum...	Muller, C. ...	0 5 0	"
47	Warracknabeal	Wurfel, L. ...	0 5 0	"
7	Kenmare	McArthur, D. ...	0 5 0	"
14	Byanga ...	McDonald, Angus ...	0 16 0†	"
161 & 161A	Cannum...	McDonald, Alex. ...	0 5 0	"
68	Wallup ...	McKenzie, R. ...	0 2 6	"
51	Gutchu ...	McKinnon, G. S. ...	0 2 6	"
149	Wallup ...	McKenzie R. ...	0 2 6	"
8	Batchica	McLeod, J. ...	0 5 6*	"
42	Willenabrina	McLean, H. & A. ...	0 5 6*	"
29	Warracknabeal	McLean, H. & A. ...	0 5 6*	"
33	"	McLennan, A. ...	0 5 0	"
53	"	McLennan, A. ...	0 17 6†	"
14	Gutchu ...	McLean, D. ...	0 2 6	"
59 & 60	Warracknabeal	McQueen, D. I. ...	0 2 6	"
53	Batchica	Nicholson, Mary A. ...	0 5 0	"
46	Warracknabeal	Oakley, H. W. ...	0 5 6*	"
28	"	O'Bryan, H. ...	0 2 6	"
15 & 16	Galaquil	Osborne, J. W. ...	0 5 0	"
4	"	O'Rorke, H. ...	0 2 6	"
5	Cronemby	Paine, G. ...	0 5 0	"
29 & 30	Batchica	Paine, G. ...	0 2 6	"
46 & 47	Kurdgweechee	Cust, W. ...	0 2 6	"
31	"	Peters, J. ...	0 2 6	"
21	Kallery ...	Place, T. ...	0 2 6	"
50	Gutchu ...	Porter, J. ...	0 5 0	"
65	Warracknabeal	Praetz, J. H. ...	0 2 6	"
6	Wilkur ...	Quick, W. ...	0 5 0	"
120	Willenabrina	Quick, H. F. ...	0 2 6	"
121	"	Quick, W., jun. ...	0 2 6	"
118	"	Randall, D. ...	0 11 0*	"
25	Ballapur	Reid, R., Jackson, T. W., and Harvey, R. J. ...	0 2 6	"
19A	Batchica	Schack, W. ...	0 5 6*	"
36	Beulah ...	Schubert, W. F. ...	0 2 6	"
32	Gutchu ...	Oakley, H. W. ...	0 2 6	"
64 & 64A	Yellangip	Siepol, A. ...	0 5 6*	"
43	"	Siepol, A. T. ...	0 5 6*	"
46	"	Shearer, Harriet ...	0 2 6	"
44	Gutchu ...	Small, L. ...	0 2 6	"
30	Kurdgweechee	Smith, W. J. ...	0 2 6	"
5	Kenmare	Sprigg, H. T. ...	0 2 6	"
27	Batyik ...	Symes, O. ...	0 5 0	"
97	Yellangip	Taylor, A. C. ...	0 5 0	"
40	Kurdgweechee			
52	Warracknabeal			

## WARRACKNABEAL VERMIN DISTRICT—continued.

No. of Amount.	Parish.	Name of Lessee.	Amount due.	Payable to Receiver of Revenue at—
			£ s. d.	
18	Gutchu ...	Taylor, J. E. ...	0 2 6	[nabeal
60	Byanga ...	Tischler, G. ...	0 2 8*	Warrack-
81	Willena- brina	Treloar, J. J., jun.	0 2 6	"
81A			0 2 6	"
85	Byanga ...	Uebergang, T. ...	0 2 6	"
43	Goyura ...	Vanrenen, F. A. and W. C.	0 5 6*	"
39	" ...	Vanrenen, W. C. ...	0 5 6*	"
36	" ...	Vanrenen, F. A. ...	0 5 6*	"
37	" ...	Walsh, R. ...	0 5 0	"
118	Yellangip	Wardle, M. J. ...	0 5 0	"
113	Willena- brina			"
25 & 36	Kurdgwee- chee	Watson, Anna L.	0 11 0*	"
21	Beulah ...	Wedding, Meta H.	0 5 0	"
20	Gutchu ...	Whitmore, J. ...	0 5 6*	"
19	Wirmbool	Wills, W. J. ...	1 15 0½	Horsham
41	Gutchu ...	Wilson, A. ...	0 5 6*	Warrack-
42			0 5 6*	nabeal
43	" ...	Wilson, Flora M. ...	0 2 6	"
23	" ...	Wurfel, J. A. ...	0 5 0	"
22	Beulah ...	Ackland, H. ...	0 8 0†	Donald
88	Watchem	Altman, C. ...	0 5 6*	Horsham
30	Joop ...	Bateson, Lettice ...	0 10 6†	"
6	Kurnbrunin	Britt, Julia ...	0 11 0*	"
30	Pullut ...	Britt, J. ...	0 5 6*	"
29	" ...	Budgen, J. ...	0 2 6	"
33	Werrap ...	Chaplin, F. J. ...	0 2 6	"
64	" ...	Chaplin, F. J. ...	0 5 0	"
3	Hindmarsh	Cook, A. H. ...	0 2 6	"
11	Albacutya	Dart, J. ...	0 2 6	"
14	Pullut ...	Duggan, A. ...	0 2 6	Dimboola
61	Tarranyurk	Fischer, P. ...	0 2 6	Horsham
38	Werrap ...	Forrest, F. ...	0 13 6§	"
28	" ...	Gebert, A. H. C. ...	0 5 0	"
28	Joop ...	Gibson, G. ...	0 2 6	"
42	Yaapeet ...	Hand, Annie ...	0 2 6	Dimboola
42	Tarranyurk	Harmer, J. H. ...	0 2 6	Horsham
52A	Werrap ...	Hayward, H. ...	0 5 6*	"
49	" ...	Heinrich, C. T. ...	0 8 0†	"
18	Pigick ...	Heinrich, Louisa J. ...	0 8 0†	"
21	Kurnbrunin	Jensz, H. W. ...	0 8 0†	"
13	Joop ...	Johnson, J. ...	0 8 0*	Warrack-
20	Wirmbool			nabeal
55	Werrap ...	Jones, J. ...	0 2 6	Horsham
43	Tarranyurk	Jones, F. ...	0 2 6	Dimboola
22	Yaapeet ...	King, T. H. ...	0 2 6	Horsham
4	Nanowie	Koch, A. ...	0 2 6	"
144	Katyil ...	Klinge, A. ...	0 5 0	Dimboola
145			0 2 6	Horsham
27	Pullut ...	Knott, R. ...	1 13 6½	"
32	Wirmbool	Knott, R. ...	0 5 6*	"
22	Kurnbrunin	Lange, Wilhelmina E. E.	0 2 6	"
36	Werrap ...	Liesfeld, F. R. ...	0 2 6	"
59	Tarranyurk	Milkins, G. E. ...	0 2 6	Warrack-
65 &	Werrap ...	Mitchell, W. ...	0 2 6	nabeal
65A	" ...			Horsham
68	Tarranyurk	Mitchell, J. ...	0 5 0	Dimboola
27	Werrap ...	Murphy, J. J. ...	0 2 6	Horsham
18	" ...	Murphy, Mary ...	0 2 6	"
37	Tarranyurk	McCaffrey, J. ...	0 5 0	Dimboola
8	Albacutya	McCallum, A. ...	0 2 6	Horsham
51	Werrap ...	Nunn, J. ...	0 2 6	"
66	" ...	Oliver, W. J. ...	1 0 6††	"
57	" ...	Perkins, C. A. ...	0 2 6	"
27	Jeparit ...	Prossey, Margaret ...	0 6 6*	"
46	Werrap ...	Putt, R. J. ...	0 2 6	"
55 &	Pullut ...	Ryles, J. ...	0 5 6*	"
56	" ...			"
57	" ...	Ryles, Catherine ...	0 2 6	"
169	Dimboola	Sallmann, F. W. ...	0 5 6*	Dimboola
170				"
171	" ...			"
172	" ...			"
173	" ...			"
52	Werrap ...	Sanders, J. ...	0 2 6	Horsham
17	Joop ...	Semmler, E. O. ...	0 2 6	"
10	Pigick ...	Stasinowsky, Maria ...	0 8 0†	"
54	Werrap ...	Watt, Emma ...	0 2 6	"
58	Tarranyurk	Woodward, F. ...	0 5 0*	Dimboola

\* Includes rate for 1902.

† Includes rates for 1901, &amp;c.

‡ Includes rates for 1900, &amp;c.

§ Includes rates for 1899, &amp;c.

|| Includes rates for 1898, &amp;c.

¶ Includes rates for 1897, &amp;c.

\*\* Includes rates for 1896, &amp;c.

†† Includes rates for 1895, &amp;c.

‡‡ Includes rates for 1894, &amp;c.

§§ Includes rates for 1893, &amp;c.

||| Includes rates for 1892, &amp;c.

## COURTS.

## Act 1111, Licensing Act 1890.

**A** LICENSING Court will be held at Casterton, on Monday, the 9th of November, 1903, at Eleven a.m., in respect of the Licensing Districts of Casterton, Digby, and Dartmoor, by R. Murphy, Esquire, P.M., to consider any applications for transfer of Licences. Casterton, 14th October, 1903.—E. F. BRESKE, Clerk of the Licensing Court.

**B** AIRNSDALE.—Notice is hereby given that the Annual Meeting for the Licensing of Auctioneers will be held at the Court House, Bairnsdale, on Tuesday, the 24th day of November, 1903, at Eleven o'clock in the forenoon. Dated at Bairnsdale the 14th day of October, 1903.—D. R. WILLIAMS, Clerk of Petty Sessions.

**B** EECHEWORTH.—Notice is hereby given that the Annual Meeting of Justices for the Licensing of Auctioneers will be held at the Court House, Beechworth, on Tuesday, the 24th day of November, 1903, at Eleven a.m. Beechworth, 12th October, 1903.—JOHN MACNAMARA, Clerk of Petty Sessions.

**B** ENALLA.—ANNUAL MEETING FOR THE LICENSING OF AUCTIONEERS.—Notice is hereby given that the Annual Meeting of Justices for the Licensing of Auctioneers will be held at the Court House, Benalla, on Tuesday, the 24th day of November, 1903, at Ten o'clock in the forenoon. Dated at Benalla this 17th day of October, 1903.—MORTON S. CLARK, Clerk of Petty Sessions.

**B** ENDIGO.—AUCTIONEERS' LICENCES.—Notice is hereby given that a General Meeting of Justices for the Licensing of Auctioneers will be held at the Law Courts, Pall Mall, Bendigo, on Tuesday, the 24th day of November, 1903, at Ten o'clock in the forenoon, for the purpose of considering applications for General Auctioneers' Licences. Dated at Bendigo the 15th day of October, 1903.—H. M. MURPHY, Clerk of Petty Sessions, Bendigo.

## Auction Sales Act 1890.

**C** AMPERDOWN.—Notice is hereby given that a General Meeting of Justices for the Licensing of Auctioneers will be held at the Court House, at Camperdown, on Tuesday, the 24th day of November, 1903, at Ten o'clock in the forenoon, for the purpose of considering applications for Auctioneers' Licences. Dated at Camperdown this 19th day of October, 1903.—W. C. T. FERGUSON, Clerk of Petty Sessions.

**C** OLAC.—ANNUAL MEETING FOR THE LICENSING OF AUCTIONEERS.—Notice is hereby given that the Annual Meeting of Justices for the Licensing of Auctioneers will be held at the Court House, at Colac, on Tuesday, the 24th day of November, 1903, at Ten o'clock in the forenoon. Dated at Colac this 19th day of October, 1903.—J. W. LLOYD, Clerk of Petty Sessions.

**C** OLAC.—HAWKERS' and PEDLERS' LICENCES.—Notice is hereby given that a Meeting of Justices will be held at the Court House, Colac, on Tuesday, the 8th day of December, 1903, at Ten o'clock in the forenoon, for the purpose of considering applications for Hawkers' and Pedlers' Licences. Dated at Colac this 19th day of October, 1903.—J. W. LLOYD, Clerk of Petty Sessions.

## The Licensing Act 1890.

**D** UNOLLY.—It is hereby notified that a Licensing Court for the Licensing District of Dunolly will be held at the Court House at Dunolly, on Saturday, the 24th day of October, 1903, at Ten o'clock in the forenoon. Dated at Dunolly the 19th day of October, 1903.—D. W. O'GRADY, Clerk of the said Licensing Court.

**E** CHUCA.—AUCTIONEERS' LICENCES.—Notice is hereby given that the Annual Meeting of Justices for the Licensing of Auctioneers will be held at the Court House, High-street, Echuca, on Tuesday, the 24th day of November, 1903, at Ten o'clock in the forenoon. Dated at Echuca this 16th day of October, 1903.—W. C. WILSON, Clerk of Petty Sessions.

**E** UROA.—ANNUAL MEETING FOR THE LICENSING OF AUCTIONEERS.—Notice is hereby given that the Annual Meeting of Justices for the Licensing of Auctioneers will be held at the Court House, Benalla, on Tuesday, the 24th day of November, 1903, at Ten o'clock in the forenoon. Dated at Euroa this 17th day of October, 1903.—MORTON S. CLARK, Clerk of Petty Sessions.

**G** EELONG.—In the Licensing Court for the Licensing District of Winchelsea.—It is ordered that Tuesday, the 27th day of October, 1903, at Ten o'clock in the forenoon, be appointed the time for the next sitting of such Court.—W. W. HARRIS, Clerk of the Court.

IN the Licensing Court for the Licensing District of Richmond, Monday, 10th December, 1903, the Licensing Court for the Licensing District of Richmond North, do hereby order and appoint the 1st day of December, 1903, at the hour of half-past Ten o'clock in the forenoon; at the Insolvency Court, at the Law Courts, William-street, Melbourne, as the date and time for holding the Annual Sitting of the Court for the said Licensing District. Dated at Melbourne this 5th day of October, 1903.

—(By the Court) EDWARD HAMMOND, Clerk of the said Court.  
(Signed) EDWARD HARRISON, Clerk.

**I**N the Licensing Court for the Licensing District of CLIFTON  
HILL. — The Licensing Court for the Licensing District of  
Clifton Hill doth hereby order and appoint the 1st day of  
December, 1903, at the hour of half-past Ten o'clock in the  
forenoon, at the Insolvency Court, at the Law Courts,  
William street, Melbourne, as the date and time for holding  
the Annual Sitting of the Court for the said Licensing Dis-  
trict. Dated at Melbourne this 5th day of October, 1903. —  
(By the Court) EDWARD HARRISON, Clerk of the said Court.  
(SEAL.)

**I**N the Licensing Court for the Licensing District of Coburg:—  
The Licensing Court for the Licensing District of Coburg doth hereby order and appoint the 1st day of December, 1903, at the hour of half-past Ten o'clock in the forenoon, at the Insolvency Court, at the Law Courts, William-street, Melbourne, as the date and time for holding the Annual Sitting of the Court for the said Licensing District. Dated at Melbourne this 6th day of October, 1903.—(By the Court) EDWARD HARRISON, Clerk of the said Court. (SEAL.)

**I**N the Licensing Court for the Licensing District of COLLINGWOOD EAST:—The Licensing Court for the Licensing District of Collingwood East doth hereby order and appoint the 1st day of December, 1903, at the Hour of Half-past Ten o'clock in the forenoon, at the Insolvency Court, at the Law Courts, William-street, Melbourne, as the date and time for holding the Annual Sitting of the Court for the said Licensing District. Dated at Melbourne this 31st day of October, 1903. —(By the Court) EDWARD HARRISON, Clerk of this said Court. (SEAL.)

IN the Licensing Court for the Licensing District of Darling. The Licensing Court for the Licensing District of Darling doth hereby order and appoint the 1st day of December, 1903, at the hour of half-past Ten o'clock in the forenoon, at the Insolvency Court, at the Law Courts, William-street, Melbourne, as the date and time for holding the Annual Sitting of the Court for the said Licensing District. Dated at Melbourne this 5th day of October, 1903. (By the Court) EDWARD HARRISON, Clerk of the said Court. (SEAL.)

**I**N the Licensing Court for the Licensing District of  
Essendon.—The Licensing Court for the Licensing  
District of Essendon, doth hereby order and appoint the last  
day of December, 1903, at the hour of half-past Ten o'clock  
in the forenoon, at the Insolvency Court, at the Law Courts,  
William-street, Melbourne, as the date and time for holding  
the Annual Sitting of the Court, for the said Licensing Dis-  
trict. Dated at Melbourne this 5th day of October, 1903:—  
(By the Court) EDWARD HARRISON, Clerk of the said Courts  
(SEAL.)

IN the Licensing Court for the Licensing District of FLEMINGTON.—The Licensing Court for the Licensing District of Flemington doth hereby order and appoint the 1st day of December, 1903, at the hour of half past Ten o'clock in the forenoon, at the Insolvency Court, at the Law Courts, William-street, Melbourne, as the date and time for holding the Annual Sitting of the Court for the said Licensing District. Dated at Melbourne this 5th day of October, 1903.—(By the Court) EDWARD HARRISON, Clerk of the said Court: (SEAL.)

IN the Licensing Court for the Licensing District of Hawthorn.—The Licensing Court for the Licensing District of Hawthorn doth hereby order and appoint the 1st day of December, 1903, at the hour of half-past Ten o'clock in the forenoon, at the Insolvency Court, at the Law Courts, William-street, Melbourne, as the date and time for holding the Annual Sitting of the Court for the said Licensing District. Dated at Melbourne this 6th day of October, 1903.—(By the Court) EDWARD HARRISON, Clerk of the said Court. (SEAL.)

**I**N the Licensing Court for the Licensing District of Kew. — The Licensing Court for the Licensing District of Kew doth hereby order and appoint the 1st day of December, 1903, at the hour of half-past Ten o'clock in the forenoon, at the Insolvency Court, at the Law Courts, William-street, Melbourne, as the date and time for holding the Annual Sitting of the Court for the said Licensing District. Dated at Melbourne this 5th day of October, 1903.—(By the Court) EDWARD HARRISON, Clerk of the said Court. (SEAL.)

**I**N the Licensing Court for the Licensing District of MOONEE POONDS.—The Licensing Court for the Licensing District of Moonee Ponds doth hereby order and appoint the 1st day of December, 1903, at the hour of half-past ten o'clock in the forenoon, at the Insolvency Court, at the Law Courts, William-street, Melbourne, as the date and time for holding the Annual Sitting of the Court for the said Licensing District. Dated at Melbourne this 5th day of October, 1903.—(By the Court) EDWARD HARRISON, Clerk of the said Court. (SEAL.)

**I**N the Licensing Court for the Licensing District of WIL-  
LIAMSTOWN NORTH.—The Licensing Court for the Licens-  
ing District of Williamstown North doth hereby order and  
appoint the 1st day of December, 1903, at the hour of half-  
past Ten o'clock in the forenoon, at the Insolvency Court,  
at the Law Courts, William-street, Melbourne, as the date and  
time for holding the Annual Sitting of the Court for the said  
Licensing District. Dated at Melbourne, this 5th day of  
October, 1903.—(By the Court) EDWARD HARRISON, Clerk of  
the said Court. (SEAL.)

**I**N the Licensing Court for the Licensing District of WILLIAMSTOWN SOUTH.—The Licensing Court for the Licensing District of Williamstown South doth hereby order and appoint the 1st day of December, 1903, at the hour of half-past Ten o'clock in the forenoon, at the Insolvency Court, at the Law Courts, William-street, Melbourne, as the date and time for holding the Annual Sitting of the Court for the said Licensing District. Dated at Melbourne this 5th day of October, 1903.—(By the Court) EDWARD HARRISON, Clerk of the said Court. (SEAL.)

**I**N the Licensing Court for the Licensing District of WILIAMSTOWN VICTORIA.—The Licensing Court for the Licensing District of Williamstown Victoria doth hereby order and appoint the 1st day of December, 1903, at the hour of half-past Ten o'clock in the forenoon, at the Insolvency Court, at the Law Courts, William-street, Melbourne, as the date and time for holding the Annual Sitting of the Court for the said Licensing District. Dated at Melbourne this 5th day of October, 1903.—(By the Court) EDWARD HARRISON, Clerk of the said Court. (SEAL.)

**I**N the Licensing Court for the Licensing District of YARRAVILLE.—The Licensing Court for the Licensing District of Yarraville doth hereby order and appoint the 1st day of December, 1903, at the hour of half-past Ten o'clock in the forenoon, at the Insolvency Court, at the Law Courts, William-street, Melbourne, as the date and time for holding the Annual Sitting of the Court for the said Licensing District. Dated at Melbourne this 5th day of October, 1903.—(By the Court) EDWARD HARRISON, Clerk of the said Court. (SEAL.)

**I**N the Licensing Court for the Licensing District of ARMADALE.—The Licensing Court for the Licensing District of Armadale doth hereby order and appoint the 1st day of December, 1903, at the hour of half-past Ten o'clock in the forenoon, at the Insolvency Court, at the Law Courts, William-street, Melbourne, as the date and time for holding the Annual Sitting of the Court of the said Licensing District. Dated at Melbourne this 5th day of October, 1903.—(By the Court) EDWARD HARRISON, Clerk of the said Court. (SEAL.)

**I**N the Licensing Court for the Licensing District of BALACLAVA.—The Licensing Court for the Licensing District of Balaclava doth hereby order and appoint the 1st day of December, 1903, at the hour of half-past Ten o'clock in the forenoon, at the Insolvency Court, at the Law Courts, William-street, Melbourne, as the date and time for holding the Annual Sitting of the Court for the said Licensing District. Dated at Melbourne this 5th day of October, 1903.—(By the Court) EDWARD HARRISON, Clerk of the said Court. (SEAL.)

**I**N the Licensing Court for the Licensing District of CANTERBURY.—The Licensing Court for the Licensing District of Canterbury doth hereby order and appoint the 1st day of December, 1903, at the hour of half-past Ten o'clock in the forenoon, at the Insolvency Court, at the Law Courts, William-street, Melbourne, as the date and time for holding the Annual Sitting of the Court for the said Licensing District. Dated at Melbourne this 5th day of October, 1903.—(By the Court) EDWARD HARRISON, Clerk of the said Court. (SEAL.)

**I**N the Licensing Court for the Licensing District of ESTERWICK.—The Licensing Court for the Licensing District of Esternwick doth hereby order and appoint the 1st day of December, 1903, at the hour of half-past Ten o'clock in the forenoon, at the Insolvency Court, at the Law Courts, William-street, Melbourne, as the date and time for holding the Annual Sitting of the Court for the said Licensing District. Dated at Melbourne this 5th day of October, 1903.—(By the Court) EDWARD HARRISON, Clerk of the said Court. (SEAL.)

**I**N the Licensing Court for the Licensing District of MALVERN.—The Licensing Court for the Licensing District of Malvern doth hereby order and appoint the 1st day of December, 1903, at the hour of half-past Ten o'clock in the forenoon, at the Insolvency Court, at the Law Courts, William-street, Melbourne, as the date and time for holding the Annual Sitting of the Court for the said Licensing District. Dated at Melbourne this 5th day of October, 1903.—(By the Court) EDWARD HARRISON, Clerk of the said Court. (SEAL.)

**I**N the Licensing Court for the Licensing District of MALVERN EAST.—The Licensing Court for the Licensing District of Malvern East doth hereby order and appoint the 1st day of December, 1903, at the hour of half-past Ten o'clock in the forenoon, at the Insolvency Court, at the Law Courts, William-street, Melbourne, as the date and time for holding the Annual Sitting of the Court for the said Licensing District. Dated at Melbourne this 5th day of October, 1903.—(By the Court) EDWARD HARRISON, Clerk of the said Court. (SEAL.)

**I**N the Licensing Court for the Licensing District of PRAHRAN.—The Licensing Court for the Licensing District of Prahran doth hereby order and appoint the 1st day of December, 1903, at the hour of half-past Ten o'clock in the forenoon, at the Insolvency Court, at the Law Courts, William-street, Melbourne, as the date and time for holding the Annual Sitting of the Court for the said Licensing District. Dated at Melbourne this 5th day of October, 1903.—(By the Court) EDWARD HARRISON, Clerk of the said Court. (SEAL.)

**I**N the Licensing Court for the Licensing District of Queen's Division of the District of ALBERT PARK.—The Licensing Court for the Licensing District of Queen's Division of the District of Albert Park doth hereby order and appoint the 1st day of December, 1903, at the hour of half-past Ten o'clock in the forenoon, at the Insolvency Court, at the Law Courts, William-street, Melbourne, as the date and time for holding the Annual Sitting of the Court for the said Licensing District. Dated at Melbourne this 5th day of October, 1903.—(By the Court) EDWARD HARRISON, Clerk of the said Court. (SEAL.)

**I**N the Licensing Court for the Licensing District of SOUTH YARRA.—The Licensing Court for the Licensing District of South Yarra doth hereby order and appoint the 1st day of December, 1903, at the hour of half-past Ten o'clock in the forenoon, at the Insolvency Court, at the Law Courts, William-street, Melbourne, as the date and time for holding the Annual Sitting of the Court for the said Licensing District. Dated at Melbourne this 5th day of October, 1903.—(By the Court) EDWARD HARRISON, Clerk of the said Court. (SEAL.)

**I**N the Licensing Court for the Licensing District of Southern Division of the District of TOORAK.—The Licensing Court for the Licensing District of Southern Division of the District of Toorak doth hereby order and appoint the 1st day of December, 1903, at the hour of half-past Ten o'clock in the forenoon, at the Insolvency Court, at the Law Courts, William-street, Melbourne, as the date and time for holding the Annual Sitting of the Court for the said Licensing District. Dated at Melbourne this 5th day of October, 1903.—(By the Court) EDWARD HARRISON, Clerk of the said Court. (SEAL.)

**I**N the Licensing Court for the Licensing District of St. KILDA EAST.—The Licensing Court for the Licensing District of St. Kilda East doth hereby order and appoint the 1st day of December, 1903, at the hour of half-past Ten o'clock in the forenoon, at the Insolvency Court, at the Law Courts, William-street, Melbourne, as the date and time for holding the Annual Sitting of the Court for the said Licensing District. Dated at Melbourne this 5th day of October, 1903.—(By the Court) EDWARD HARRISON, Clerk of the said Court. (SEAL.)

**I**N the Licensing Court for the Licensing District of St. KILDA WEST.—The Licensing Court for the Licensing District of St. Kilda West doth hereby order and appoint the 1st day of December, 1903, at the hour of half-past Ten o'clock in the forenoon, at the Insolvency Court, at the Law Courts, William-street, Melbourne, as the date and time for holding the Annual Sitting of the Court for the said Licensing District. Dated at Melbourne this 5th day of October, 1903.—(By the Court) EDWARD HARRISON, Clerk of the said Court. (SEAL.)

**I**N the Licensing Court for the Licensing District of TOORAK.—The Licensing Court for the Licensing District of Toorak doth hereby order and appoint the 1st day of December, 1903, at the hour of half-past Ten o'clock in the forenoon, at the Insolvency Court, at the Law Courts, William-street, Melbourne, as the date and time for holding the Annual Sitting of the Court for the said Licensing District. Dated at Melbourne this 5th day of October, 1903.—(By the Court) EDWARD HARRISON, Clerk of the said Court. (SEAL.)

**I**N the Licensing Court for the Licensing District of BRIGHTON.—The Licensing Court for the Licensing District of Brighton doth hereby order and appoint the 1st day of December, 1903, at the hour of half-past Ten o'clock in the forenoon, at the Insolvency Court, at the Law Courts, William-street, Melbourne, as the date and time for holding the Annual Sitting of the Court for the said Licensing District. Dated at Melbourne this 5th day of October, 1903.—(By the Court) EDWARD HARRISON, Clerk of the said Court. (SEAL.)

**I**N the Licensing Court for the Licensing District of BRIGHTON EAST.—The Licensing Court for the Licensing District of Brighton East doth hereby order and appoint the 1st day of December, 1903, at the hour of half-past Ten o'clock in the forenoon, at the Insolvency Court, at the Law Courts, William-street, Melbourne, as the date and time for holding the Annual Sitting of the Court for the said Licensing District. Dated at Melbourne this 5th day of October, 1903.—(By the Court) EDWARD HARRISON, Clerk of the said Court. (SEAL.)

**I**N the Licensing Court for the Licensing District of BRIGHTON SOUTH.—The Licensing Court for the Licensing District of Brighton South doth hereby order and appoint the 1st day of December, 1903, at the hour of half-past Ten o'clock in the forenoon, at the Insolvency Court, at the Law Courts, William-street, Melbourne, as the date and time for holding the Annual Sitting of the Court for the said Licensing District. Dated at Melbourne this 5th day of October, 1903.—(By the Court) EDWARD HARRISON, Clerk of the said Court. (SEAL.)

**I**N the Licensing Court for the Licensing District of CAULFIELD EAST.—The Licensing Court for the Licensing District of Caulfield East doth hereby order and appoint the 1st day of December, 1903, at the hour of half-past Ten o'clock in the forenoon, at the Insolvency Court, at the Law Courts, William-street, Melbourne, as the date and time for holding the Annual Sitting of the Court for the said Licensing District. Dated at Melbourne this 5th day of October, 1903.—(By the Court) EDWARD HARRISON, Clerk of the said Court. (SEAL.)

**I**N the Licensing Court for the Licensing District of GARDEN VALE.—The Licensing Court for the Licensing District of Garden Vale doth hereby order and appoint the 1st day of December, 1903, at the hour of half-past Ten o'clock in the forenoon, at the Insolvency Court, at the Law Courts, William-street, Melbourne, as the date and time for holding the Annual Sitting of the Court for the said Licensing District. Dated at Melbourne this 5th day of October, 1903.—(By the Court) EDWARD HARRISON, Clerk of the said Court. (SEAL.)

**L**ICENSING COURTS.—Notice is hereby given that the Annual Sitzings of the undermentioned Licensing Districts will be held as follow :—

At the Court House, OMEO, on Tuesday, 1st December, 1903, at Eleven a.m., for the Licensing Districts of Omeo, Tongio, and Wonnangatta.

At the Court House, ORBOST, on Saturday, 5th December, 1903, at Eleven a.m., for the Licensing Districts of Bendoc and Snowy River.

At the Court House, BAIRNSDALE, on Tuesday, 8th December, 1903, at Eleven a.m., for the Licensing Districts of Bairnsdale, Bengworden, Bruthen, Buchan, Bumberrah, Dargo, and Lindenow.

Dated this 14th day of October, 1903.—C. G. HOLMES, Chairman of the said Courts.

**M**ALDON.—AUCTIONEERS' LICENCES.—Notice is hereby given that the Annual Meeting of Justices for the Licensing of Auctioneers will be held at the Court House, Maldon, at Twelve noon, on Tuesday, the 24th day of November, 1903. Dated at Maldon this 16th day of October, 1903.—D. GRANT, Clerk of Petty Sessions.

**M**ELBOURNE.—AUCTIONEERS' LICENCES.—Notice is hereby given that a Special Meeting of Justices will be held at the Court House, at the corner of Russell and Latrobe-streets, Melbourne, on Monday, the 23rd day of November, 1903, at Ten o'clock in the forenoon, for the consideration of the applications of L. A. Birchneil and G. P. Hanneysee, for a General Auctioneer's Licence. Dated at Melbourne the 15th day of October, 1903.—EDWARD HARRISON, Clerk of Petty Sessions, Melbourne.

**M**ELBOURNE.—AUCTIONEER'S LICENCE.—Notice is hereby given that a Special Meeting of Justices will be held at the Court House, at the corner of Russell and Latrobe-streets, Melbourne, on Monday, the 23rd day of November, 1903, at Ten o'clock in the forenoon, for the consideration of applications for General Auctioneers' Licences for the remainder of the current year. Dated at Melbourne the 20th day of October, 1903.—EDWARD HARRISON, Clerk of Petty Sessions, Melbourne.

**N**OTICE is hereby given that the Annual Meeting of Justices for the Licensing of Auctioneers will be held at the Court House, Sale, on Tuesday, the 24th November, 1903, at Ten o'clock in the forenoon, for the purpose of considering applications for Auctioneers' Licences. Dated at Sale this 19th day of October, 1903.—E. D. MOORS, Clerk of Petty Sessions.

**N**UMURKAH.—Notice is hereby given that the Annual Meeting for the Licensing of Auctioneers will be held in the Court House, Numurkah, on Tuesday, the 24th November, 1903, at Ten o'clock in the forenoon. 19th October, 1903.—J. E. HOLMES, Clerk of Petty Sessions.

**P**ORT FAIRY.—LICENSING COURT.—Notice is hereby given that a Sitting of the Licensing Court for the Licensing District of Port Fairy will be held at the Court House, Port Fairy, on Tuesday, the 27th day of October, 1903, at Ten o'clock in the forenoon. Dated at Port Fairy the 13th day of October, 1903.—A. L. SLATER, Clerk of the Licensing Court.



**PORT FAIRY.**—ANNUAL MEETING FOR THE LICENSING OF AUCTIONEERS.—Notice is hereby given that a General Meeting of Justices for the Licensing of Auctioneers will be held at the Court House, Port Fairy, on Tuesday, the 24th day of November, 1903, at Ten o'clock in the forenoon, for the purpose of considering applications for General Auctioneers' Licences. Dated at Port Fairy this 13th day of October, 1903.—A. L. SLATER, Clerk of Courts.

**RUSHWORTH.**—AUCTIONEERS' LICENCES.—Notice is hereby given that the Annual Meeting of Justices for the Licensing of Auctioneers will be held in the Court House, at Rushworth, on Tuesday, the 24th November, 1903, at Ten o'clock a.m. Dated this 15th day of October, 1903.—L. S. THURVOLD, Clerk of Petty Sessions.

#### Auction Sales Act 1890.

**TRERANG.**—Notice is hereby given that a General Meeting of Justices for the Licensing of Auctioneers will be held at the Court House, at Trerang, on Tuesday, the 24th day of November, 1903, at Ten o'clock in the forenoon, for the purpose of taking into consideration applications for Auctioneers' Licences. Dated at Camperdown this 10th day of October, 1903.—W. C. T. FERGUSON, Clerk of Petty Sessions.

**TRARALGON.**—AUCTIONEERS' LICENCES.—Notice is hereby given that a General Meeting of Justices for the Licensing of Auctioneers will be held at the Court House, Traralgon, on Tuesday, the 24th day of November, 1903, at Ten o'clock in the forenoon, for the purpose of considering applications for Auctioneers' Licences. Dated at Rosedale the 14th day of October, 1903.—CHARLES DU VE, Clerk of Petty Sessions.

#### Auction Sales Act 1890.

**WARRAGUL.**—Notice is hereby given that the Annual Meeting for the Licensing of Auctioneers will be held at the Court House, situate in Smith-street, Warragul, on Tuesday, the 24th day of November, 1903, at the hour of Half-past ten o'clock in the forenoon. Dated at Warragul this 19th day of October, 1903.—J. D. FARRAR, Clerk of Petty Sessions.

**SITTINGS of the Supreme Court for the hearing of Criminal Trials and Trials of Causes; pursuant to Orders in Council of 22nd December, 1902.**

Ararat	..	..	..	..
Bairnsdale	..	..	..	..
Ballarat	..	..	Tuesday	.. 8 December
Beechworth	..	..	Tuesday	.. 24 November
Benalla	..	..	Friday	.. 30 October
Bendigo	..	..	Tuesday	.. 15 December
Castlemaine	..	..	Friday	.. 18 December
Echuca	..	..	..	..
Geelong	..	..	Thursday	.. 12 November
Hamilton	..	..	..	..
Horsham	..	..	..	..
Maryborough	..	..	Tuesday	.. 17 November
Melbourne	..	..	Monday	.. 16 November
Port Fairy	..	..	Tuesday	.. 10 November
Salé	..	..	Wednesday	.. 2 December
Shepparton	..	..	..	..
St. Arnaud	..	..	Thursday	.. 19 November
Stawell	..	..	..	..
Warrnambool	..	..	..	..

**GENERAL SESSIONS: pursuant to Orders in Council of 22nd December, 1902.**

Ararat	..	..	..	..
Bairnsdale	..	..	..	..
Ballarat	..	..	..	..
Beechworth	..	..	..	..
Benalla	..	..	Thursday	.. 3 December
Bendigo	..	..	Wednesday	.. 18 November
Castlemaine	..	..	Wednesday	.. 11 November
Daylesford	..	..	Friday	.. 11 December
Echuca	..	..	Thursday	.. 12 November
Geelong	..	..	..	..
Hamilton	..	..	Tuesday	.. 15 December
Horsham	..	..	Thursday	.. 20 November
Kilmore	..	..	Tuesday	.. 1 December
Kyneton	..	..	..	..
Mansfield	..	..	..	..

Maryborough	..	..	Thursday	.. 29 October
Melbourne	..	..	Monday	.. 2 November
Mildura	..	..	Tuesday	.. 24 November
Nhill	..	..	..	..
Omoo	..	..	Tuesday	.. 10 November
Palmerston	..	..	..	..
Port Fairy	..	..	..	..
Portland	..	..	Thursday	.. 19 November
Salé	..	..	..	..
Shepparton	..	..	Tuesday	.. 24 November
St. Arnaud	..	..	..	..
Stawell	..	..	..	..
Wangaratta	..	..	..	..
Warragul	..	..	Thursday	.. 5 November
Warrnambool	..	..	..	..

**COUNTY COURTS.**—Dates fixed by the Judges.

Ararat	..	..	..	..
Bacchus Marsh	..	..	..	..
Bairnsdale	..	..	..	..
Ballarat	..	..	Tuesday	.. 10 November
Beechworth	..	..	..	..
Benalla	..	..	Thursday	.. 8 December
Bendigo	..	..	Wednesday	.. 18 November
Bright	..	..	..	..
Camperdown	..	..	..	..
Casterton	..	..	Tuesday	.. 17 November
Castlemaine	..	..	Wednesday	.. 11 November
Charlton	..	..	..	..
Chiltern	..	..	Thursday	.. 29 October
Clunes	..	..	Thursday	.. 5 November
Colac	..	..	..	..
Creswick	..	..	Friday	.. 6 November
Daylesford	..	..	Friday	.. 11 December
Donald	..	..	..	..
Dunolly	..	..	Wednesday	.. 28 October
Echuca	..	..	Thursday	.. 12 November
Geelong	..	..	Tuesday	.. 24 November
Hamilton	..	..	Tuesday	.. 15 December
Heathcote	..	..	..	..
Horsham	..	..	Thursday	.. 20 November
Inglewood	..	..	..	..
Kerang	..	..	..	..
Kilmore	..	..	Tuesday	.. 1 December
Korumburra	..	..	..	..
Kyneton	..	..	..	..
Mansfield	..	..	..	..
Maryborough	..	..	Thursday	.. 29 October
Melbourne	..	..	Monday	.. 2 November
Mildura	..	..	Tuesday	.. 24 November
Mornington	..	..	Monday	.. 23 November
Nhill	..	..	..	..
Omoo	..	..	Tuesday	.. 10 November
Palmerston	..	..	..	..
Port Fairy	..	..	..	..
Portland	..	..	Thursday	.. 19 November
Salé	..	..	..	..
Seymour	..	..	Wednesday	.. 2 December
Shepparton	..	..	Tuesday	.. 24 November
St. Arnaud	..	..	Wednesday	.. 9 December
Stawell	..	..	..	..



Walhalla	...	...	Wednesday	...	25 November
Wangaratta	...	...	Wednesday	...	9 December
Warracknabeal	...	...	—	—	—
Warragul	...	...	Thursday	...	5 November
Warrnambool	...	...	—	—	—
Wodonga	...	...	Tuesday	...	8 December
Wood's Point	...	...	Thursday	...	22 October
Yarrowonga	...	...	Tuesday	...	27 October
Yea	...	...	—	—	—

## COURTS OF MINES.—Dates fixed by the Judges.

COURT OF CHIEF JUDGE.					
Melbourne	...	...	—	—	—
ARARAT DISTRICT.					
Ararat	...	...	—	—	—
Stawell	...	...	—	—	—
BALLARAT DISTRICT.					
Ballarat	...	...	Tuesday	...	10 November
Clunes	...	...	Thursday	...	5 November
Creswick	...	...	Friday	...	6 November
BEECHWORTH DISTRICT.					
Beechworth	...	...	—	—	—
Benalla	...	...	Thursday	...	3 December
Bright	...	...	—	—	—
Chiltern	...	...	Thursday	...	29 October
Kilmore	...	...	Tuesday	...	1 December
Mansfield	...	...	—	—	—
Wodonga	...	...	Tuesday	...	8 December
Wood's Point	...	...	Thursday	...	22 October
BENDIGO DISTRICT.					
Bendigo	...	...	—	—	—
Heathcote	...	...	—	—	—
CASTLEMAINE DISTRICT.					
Castlemaine	...	...	Wednesday	...	11 November
Heidelberg (at Melbourne)	...	...	—	—	—
Hepburn (Daylesford)	...	...	Friday	...	11 December
Kyneton	...	...	Thursday	...	12 November
GIPPSLAND DISTRICT.					
Bairnsdale	...	...	—	—	—
Omeo	...	...	Tuesday	...	10 November
Palmerston	...	...	—	—	—
Sale	...	...	—	—	—
Walhalla	...	...	Wednesday	...	25 November
MARYBOROUGH DISTRICT.					
Dunolly	...	...	Wednesday	...	28 October
Inglewood	...	...	—	—	—
Maryborough	...	...	Thursday	...	29 October
St. Arnaud	...	...	Wednesday	...	9 December

## Tenders.

### PUBLIC WORKS OFFICE, MELBOURNE.

**TENDERS** will be received at this office until Twelve o'clock on the days and for the purposes undermentioned.

Particulars may be learnt at this office, and also at the offices named in each instance.

The Board of Land and Works will not necessarily accept the lowest or any tender.

#### STATE.

22nd October, 1903.

Fencing, &c., Gaol, Bendigo. Particulars also at Office of Inspector of Works, Bendigo. Preliminary deposit, £5. Final deposit, 5 per cent.

Repairs, painting, &c., Warders' Quarters, &c., Gaol, Beechworth. Particulars also at Police Station, Beechworth. Preliminary deposit, £3. Final deposit, 5 per cent.

Leasing for three years Old Sub-Treasury, Daylesford. Particulars also at Police Station, Daylesford. No deposit.

No. 109.—OCTOBER 21, 1903.—6.

29th October, 1903.

Purchase and removal of residence, State School 957, Walhalla. Particulars also at Police Station, Walhalla. Preliminary deposit, £3.

Purchase and removal of wall in "J" Ward, Lunatic Asylum, Ararat. Particulars also at Police Station, Ararat. Preliminary deposit, £5.

Purchase and removal of wooden residence, State School 1633, Jackson's Creek. Particulars also at Police Station, Ararat, and Police Office, Ballarat. Preliminary deposit, £5.

Fencing and gates, Heifer Swamp. Particulars also at Railway Station Glenhompson. Preliminary deposit, £5.

Purchase and removal of old residence, State School 886, Stony Creek. Particulars also at Police Stations, Clunes, Maryborough, and Talbot. Preliminary deposit, £3.

Purchase and removal of old Court House, Kalkallo. Particulars also at State School, Kalkallo. Preliminary deposit, £2.

Alterations to Boiler House, Lunatic Asylum, Sunbury. Preliminary deposit, £2.

5th November, 1903.

Repairs, &c., State School 2703, North Devon. Particulars also at Police Station, Yarram Yarram. Preliminary deposit, £2.

Purchase and removal of State School 1629, Reid's Creek. Particulars also at Police Station, Beechworth. Preliminary deposit, £3.

Purchase of School Site in Hume-street, Talbot. Particulars also at Police Stations, Talbot and Maryborough. Preliminary deposit, £2.

Additional Out-office accommodation, State School 2053, Casterton. Particulars also at Police Stations, Hamilton and Casterton. Preliminary deposit, £2.

Completion of repairs, painting, &c., Court House, Eltham. Particulars also at Police Station, Eltham. Preliminary deposit, £2.

Repairs to Fencing, Police Station, Camperdown. Particulars also at Police Stations, Camperdown and Geelong. Preliminary deposit, £1.

Covering roof with iron, State School 1189, Golden Square. Particulars also at Office of Inspector of Works, Bendigo. Preliminary deposit, £2.

Repairs, &c., State School 1469, Shepparton. Particulars also at Police Station, Shepparton. Preliminary deposit, £5.

12th November, 1903.

New partitions, repairs, painting, &c., State School 2015, Winchelsea. Particulars also at Police Stations, Winchelsea and Geelong. Preliminary deposit, £1.

#### COMMONWEALTH.

29th October, 1903.

Repairs, &c., to Post Office, Foster. Particulars also at Police Station, Foster. Preliminary deposit, £2.

12th November, 1903.

Repairs and painting, Post Office, Stratford. Particulars also at Police Station, Stratford. Preliminary deposit, £2.

Tenders to be addressed to the Honorable the Commissioner of Public Works, and marked "Tender for —."

N.B.—Cheques will not be accepted in payment of preliminary deposits.

T. BENT,

Commissioner of Public Works.

Melbourne, 20th October, 1903.

### VICTORIAN RAILWAYS.

**SEPARATE** Tenders are invited for the undermentioned works, &c.—Tenders, indorsed "Tender for —," must be lodged, with the preliminary deposit, in the Tender-box, Railway Offices, Melbourne, at or before One p.m. on the dates specified. Particulars at the Contractors' Room, Spencer-street and as stated.

Monday, 26th October.—Right to loan cushions at Spencer-street station. Particulars at Chief Traffic Manager's office. Deposit, £1.

Monday, 26th October.—Supply (in contracts of not less than 100 tons) of 500 tons of firewood at any station or siding with accommodation within a radius of 50 miles of Ballarat. Particulars at Ballarat, Ballan, Gordons, Beaufort, Middle Creek, Bunger, Elaine, Lal Lal, Yendon, Smythesdale, Searesdale, Newtown, Linton, Rocky Lead, Wombat, Leonard's Hill, and Sailor's Falls stations.

No tender will necessarily be accepted.

R. G. KENT, Secretary.

## TENDERS FOR GRAZING LANDS.

Tenders must be sent in on proper form, which can be obtained on application to the Lands Department, Melbourne, or any of the Survey Offices in the country.

Tenders must be placed in the Crown Lands Office Tender-box not later than Twelve noon on Wednesday, 23rd October, 1903.

**NOTE.**—No tender will be accepted unless the fee for the period from 1st November, 1903, to 30th June, 1904, and fee of Five shillings for licence, are forwarded with the tender.

TENDERS will be received by the Board of Land and Works up to Twelve noon on Wednesday, 23rd October, 1903, for the occupation, for grazing purposes only, of the following unappropriated portions of land, subject to the Regulations approved by the Governor in Council and also the subjoined special conditions.

Every licence granted under section 187 of the *Land Act 1901* shall be subject to the conditions set forth in the schedule hereto and to such special conditions and payment in advance of such fee as the Minister may determine, and shall be issued by an officer of the Department of Lands and Survey duly authorized in that behalf.

## Conditions.

1. The issue of this licence shall not prevent the land comprised therein, or any part or parts thereof, being sold, leased, licensed, alienated, or dealt with under any of the provisions of the *Land Acts*, except under the 187th section of the *Land Act 1901*, or being resumed by order of the Governor or Administrator of the Government of Victoria, with the advice of the Executive Council, for any of the purposes for which land may be reserved under section 10 of the *Land Act 1901*, or for mining purposes.

2. In case the said land, or any part thereof, should be sold, leased, licensed, alienated, dealt with, or resumed as aforesaid, the licensee shall not be entitled to any compensation other than that which the responsible Minister of the Crown for the time being administering the *Land Acts* may think fit.

3. This licence is subject to the rights of the holders of miners' rights or of mining leases now issued or hereafter to be issued to enter upon the allotment hereby licensed, and to search for gold, and to mine thereon, and to erect and occupy mining plant and machinery, without making any compensation to the licensee, his executors, administrators, or assigns, for surface or other damage.

4. Subject to these conditions, the licensee shall be entitled to use the land for the purpose for which this licence has been granted, until such land, or any part thereof, has been sold, leased, licensed, alienated, dealt with, or resumed as aforesaid, and thereupon all the interest of the licensee therein shall cease and be determined.

5. No land comprised in roads from time to time surveyed and marked out within the boundaries of the land comprised in this licence shall be deemed within its operation.

6. This licence shall entitle the holder thereof, during the period for which it is granted, to use the land therein comprised for depasturing purposes only, but shall not confer any right to build thereon, or to cultivate or, without the permission of the Minister, fence any portion thereof, or construct a dam or tank.

6A. That in the event of the Minister granting permission to fence the whole or any part of this area, the licensee shall provide gates or slip panels in suitable places for the convenience of the public. No compensation will be allowed for fencing erected on boundaries of allotments alienated or in course of alienation.

That where improvements are authorized under section 189 of the *Land Act 1901* the licensee shall notify, on completion, that such improvements have been made, otherwise the work will not be recognised.

7. The interest in this licence shall not be transferred without the consent of the Minister, and the payment of a fee of Ten shillings.

8. The licence shall be liable to forfeiture if the licensee commit a breach of or neglect to comply with these conditions.

9. The publication of a notice in the *Government Gazette*, purporting to declare that the Governor or Administrator, with the advice aforesaid, has forfeited this licence, shall be conclusive evidence that the licence is forfeited.

10. The ring-barking of the timber upon the land by the licensee is expressly forbidden, and he shall not be entitled to destroy or cut and take away any such timber.

11. Free access to water shall be kept open at all times for travelling and other stock and for persons desiring to take water for domestic purposes.

12. The licensee shall destroy all thistles on the land, and on the half width of the adjoining roads, and shall be responsible for the destruction of thistles under the *Thistle Act 1890* in like manner as holders of freehold lands.

13. The licensee shall keep the land free from vermin, and should he fail to do so, the licensee shall be liable to forfeiture.

14. This licence is issued subject to the right of saw-millers to graze on this area such horses and bullocks as are actually used in connexion with their licensed operations on this land.

## Special Conditions.

1. The period of occupation will be for eight months—from 1st November, 1903, to 30th June, 1904.

2. The fee for the period from 1st November, 1903, to 30th June, 1904—for which the licence will be issued, and fee for licence—must accompany the tender, otherwise the offer of the next highest tenderer who complies with this condition may be accepted.

3. Tenders to be for so much per lot and block per annum.

4. Separate tenders must be lodged for each block.

5. Tenders to be indorsed—"Tender for Lot 1, Block 2933," or "Lot 2, Block 4108," or "Lot 3, Block 4309," as the case may be.

6. The highest or any tender not necessarily accepted.

7. Tenderers must give their full name and ordinary postal address.

8. The areas are given as more or less, and all appropriated, alienated, or licensed land (if any) within the boundaries is excluded.

Plans can be seen and information may be obtained in this office.

J. W. TAVERNER,

Commissioner of Crown Lands and Survey.

Department of Lands and Survey,  
Melbourne, 6th October, 1903.

## ARARAT, STAWELL, HAMILTON, AND HORSHAM DIVISIONS.

Lot 1. Block (No. 2933)—6,550 acres, the Timber reserve, parish Warnar, formerly licensed to A. Anderson.—(Stawell, 20/123.)

Lot 2. Block (No. 4108)—440 acres, allotments 69A and 71A on east and south of Mitre Lake, parish Arapiles.—(Horsham, 2363/123.)

Lot 3. Block (No. 4309)—3,150 acres, parishes of Koonik Koonik and Gornok, pastoral allotment Z, county Lowan, lately licensed to T. Marsh.—(Horsham, 2576/123.)

Lot 4. Block (No. 4450)—8,500 acres, the northern portion of pastoral block K, parish Narrawong, county Normanby, recently licensed to J. Hanlon.—(Hamilton, 3391/187.)

Lot 5. Block (No. 6011)—1,720 acres in south-east of Tahirra State Forest, east of the Pyrenees and north of allotments 13 and 9c, parish of Glenlogie.—(Forest, F.9721.)

Lot 6. Block (No. 6313)—300 acres, being the frontage between Lake Hindmarsh and allotments 6, 6B, 7, 7A, and 8A, parish Babatchio.—(Horsham, 2974/187.)

Lot 7. Block (No. 7543)—1,950 acres, between Hanns, allotments 12 and 14, on the north, and Wilson's on south, and west of the 3-chain road, recently held by W. Thomson, parish Tarragal.—(Hamilton, 2920/123.)

Lot 8. Block (No. 8076)—57 acres, allotment 113, Camping and Water reserve, parish Warra Warra.—(Horsham, 2766/123.)

Lot 9. Block (No. 8650)—780 acres, allotments 42 and M, west of the holding of C. Cox, formerly licensed to J. Knowles, parish Boroka.—(Stawell, 463/123.)

Lot 10. Block (No. 8651)—326 acres, allotments 212, 213, 214, and 215, parish Callawadda, formerly licensed to J. Walter.—(Stawell, 984/67.)

Lot 11. Block (No. 8652)—41 acres, Crown lands, east of and adjoining allotments 34B (W. Murch), and portion of area formerly T. Cameron's holding, parish Bunnagul.—(Ararat, B.81526.)

Lot 12. Block (No. 8653)—32 acres, allotment 6, section 20, reserve for Public purposes at Pierre Point Hill, parish South Hamilton.—(Hamilton, 73/J.9352.)

Lot 13. Block (No. 8654)—2,563 acres, forfeited allotments 22, 27, 27A, 28, and 28A, parish Napier.—(Hamilton, 1613/32.)

## BENDIGO AND SEYMOUR DIVISIONS.

Lot 14. Block (No. 6326)—750 acres in Ellesmere and Axedale State Forest, west of allotments S1 and 82A, parish Ellesmere, to the western boundary of parish.—(Forest, F.44263.)

Lot 15. Block (No. 8389)—350 acres, the Tintarra Nursery and Forest enclosure, being parts of blocks 39, 46, and 47, Gunbower State Forest, parish Cobuna, enclosed with substantial sheep-proof fence, with a frontage to Murray River, and partly rung and cleared, together with a substantial five-roomed house erected thereon.—(Forest, F.35898.) *Note.*—(1) Licence may be forfeited, and licensee held responsible in event of any damage to property, or injury to trees or plantations, either by stock or otherwise. (2) Buildings and fences are to be kept in good repair at expense of licensee.

\* Lot 16. Block (No. 8618)—2,600 acres, subdivision C, Moornbool State Forest.—(Forest, F.39358.)

\* Lot 17. Block (No. 8625)—2,900 acres, subdivision K, Moornbool State Forest.—(Forest, F.39358.)

\* Lot 18. Block (No. 8626)—4,900 acres, subdivision L, Moornbool State Forest.—(Forest, F.39358.)

\* Lot 19. Block (No. 8627)—4,700 acres, subdivision M, Moornbool State Forest.—(Forest, F.39358.)

\* Lot 20. Block (No. 8628)—6,000 acres, subdivision N, Moornbool State Forest.—(Forest, F.39358.)

\* *Note.*—Plan of subdivision may be seen with Mr. Code, Forester at Heathcote, and at this office. Licence will be renewable for two years after 30th June, 1904.

Lot 21. Block (No. 8655)—164 acres in Eppalock State Forest, north of allotments 5, 6, 7, and 8, section 8, parish Axedale, lately licensed to C. W. Hamilton.—(Forest, F.34282.) *Note.*—Free access to be allowed timber getters.

Lot 22. Block (No. 8656)—87 acres, allotment 19, parish Moornbool East, a reserve on Major's Creek, south of J. Murdoch's holding.—(Seymour, B.88036.)

Lot 23. Block (No. 8657)—9 acres, between allotments 1, 2, and 3, section 46, and Yea River, township of Yea.—(Seymour, 1928/145.)

ALEXANDRA, OMEO, BEECHWORTH, BENALLA, ECHUCA, AND KERANG DIVISIONS.

Lot 24. Block (No. 307)—5,000 acres, formerly known as Colemanberry, county Delatite, recently licensed to Jas. O'Shea.—(Beechworth, 4745/123.) *Note.*—Licence will be renewable for six years after 30th June, 1904.

Lot 25. Block (No. 2835)—1,300 acres, parish Meran, adjoining J. Smith, M. E. Clarke, J. Baird, W. J. Davey, G. N. Adams, J. McMullan, W. Radcliffe, W. McDonald, and T. H. O'Donnell, being northern portion of Wandella Forest, excepting part licensed to T. Field.—(Kerang, 1793/123.)

Lot 26. Block (No. 2916)—340 acres, the Waia Township reserve, parish Waia.—(Benalla, 2452/123.)

Lot 27. Block (No. 3091)—224 acres, the Goulburn River frontage to allotments 11, 12, and 13, section E, parish Undera.—(Echuca, 663/123.) *Note.*—Licence will be renewable for two years after 30th June, 1904.

Lot 28. Block (No. 3131)—5,000 acres, allotments 26, 27, 28, 29, 33, and 35, parish Bingo-Munjie, recently licensed to T. Rawson.—(*Omeo*, 805/123.)

Lot 29. Block (No. 3397)—26,700 acres, at Toonginbooka, pastoral allotment G, county Tambo, recently licensed to F. Whitehead.—(*Omeo*, 934/187.)

Lot 30. Block (No. 3587)—20 acres, the Oak Vale Tank reserve, adjoining allotments 30 and 34, parish Quambatook.—(*Kerang*, 1734/187.)

Lot 31. Block (No. 4292)—1,030 acres, a Timber reserve, parish Turrumberry north, being that portion of old Turrumberry east, run north-east of and adjoining the P.R., and between allotments 7 of section 8, and 8, 9A, and 12, section A.—(*Echuca*, 1103/123.) *Note*.—Licence will be renewable for two years after 30th June, 1904.

Lot 32. Block (No. 6799)—3,340 acres, allotments 65, 66, 67, and 68, parish Terlite Munjie.—(*Omeo*, 268/187.)

Lot 33. Block (No. 7158)—200 acres, subdivision H of north and south Woorraagee Farmer's Common, parish Woorraagee, lately licensed to T. Elliott.—(*Beechworth*, 4294/123.)

Lot 34. Block (No. 7655)—8,060 acres, parish of Whitfield, the State Forest reserve between selections of White, Jones, Bouchier, Evans, Hackott, and the 15-mile Creek, excising part licensed to M. Farrell.—(*Benalla*, 2358/187.)

Lot 35. Block (7655A)—3,890 acres, parish of Toombullup, the State Forest reserve between Humphries, Egan, Hancock, and Henderson.—(*Benalla*, 2358/187.)

Lot 36. Block (No. 8090)—480 acres, between allotments 177 and 177A and the Goulburn River, parish of Mooroompa, formerly licensed to M. Wilson.—(*Echuca*, 1979/187.) *Note*.—Licence will be renewable for two years after 30th June, 1904.

Lot 37. Block (No. 8095)—675 acres, north of allotment 2, bounded on the north and east by the Goulburn River, and on west and south by one-chain roads, parish of Coomboona, recently licensed to T. Thompson.—(*Echuca*, 1891/187.)

Lot 38. Block (No. 8096)—640 acres, north of allotment 21, and bounded on north by Goulburn River, east by one-chain road, and west by allotments 54 and 57, parish Coomboona, recently licensed to McEuliff and Kilpatrick.—(*Echuca*, 1659/123.)

Lot 39. Block (No. 8178)—302 acres, allotment 69, parish Towong, recently licensed to J. Sheather.—(*Beechworth*, 4920/187.)

Lot 40. Block (No. 8335)—167 acres, allotment 7B, section A, parish Strathmerton, set apart for drainage purposes.—(*Swamps*, 41/187.)

Lot 41. Block (No. 8462)—8 acres, the creek frontages of allotments 5 and 5A, section 6, parish Tangambalanga, recently licensed to T. McGrath.—(*Beechworth*, 4669/187.)

Lot 42. Block (No. 8490)—160 acres, north of Brown and Fardell's holding, west of Recreation Reserve, and east of the Murray River, parish of Norong, recently licensed to Tilden, Eldridge, and others.—(*Beechworth*, 4301/187.) *Note*.—Fencing may be removed by owner.

Lot 43. Block (No. 8658)—20,000 acres, east of Crawford's Grazing Block and Wheeler's Creek, parish Burrungabugge.—(*Beechworth*, 4201/187.)

Lot 44. Block (No. 8659)—3,200 acres, between pastoral allotment F and Wheeler's Creek, county Benambra, south of Nariel, recently licensed to T. Cronin.—(*Beechworth*, 4206/187.)

Lot 45. Block (No. 8660)—133 acres, south of allotment 13, section 25, and west of allotment 12, section 35, and adjoining J. R. Earl's 67th section holding, parish Bingo-Munjie.—(*Omeo*, 281/187.)

Lot 46. Block (No. 8661)—46,300 acres, parish of Eucumbene, pastoral allotment I and part of H, county Tambo.—(*Omeo*, 522/187.)

Lot 47. Block (No. 8662)—22,900 acres, between Mount Macdonald, The Bluff, Mount Clear, and Mount Magdala, formerly pastoral allotment R, county Wonnangatta.—(*Alexandra*, H. 56631.) *Note*.—Licence will be renewable annually for six years after 30th June, 1904.

Lot 48. Block (No. 8663)—16 acres, the State school site and Crown lands (Cotton's Pinch) adjoining on the north, and lying south-east of allotment 13A, parish Whanagarwen.—(*Alexandra*, C. 22072.) *Note*.—Roads excluded.

Lot 49. Block (No. 8664)—1½ acres, allotments 1, 2, and 3, section 3, the Police Reserve, township Merton.—(*Alexandra*, H. 57298.)

Lot 50. Block (No. 8665)—6 acres, allotments 1, 2, and 3, section 26, and Crown lands between allotment 1, section 26, and the Council-road on west and Spry-street, township Tungamah.—(*Benalla*, H. 15234.)

Lot 51. Block (No. 8666)—107 acres, allotment 16A, section D, parish Yarroweayah, recently licensed to Bouchier Bros.—(*Swamps*, 43/187.)

Lot 52. Block (No. 8667)—30 acres, allotment 67, parish Katandra, adjoining D. McLeod and R. Sanders.—(*Benalla*, 1372/123.)

Lot 53. Block (No. 8668)—55 acres, the frontage of Broken River of allotment 2, parish Caniambo.—(*Benalla*, 2365/187.)

Lot 54. Block (No. 8669)—6 acres, the frontage on Long Lake to the garden sites of G. and C. Telford, also area on east between lake and railway fence, parish Kunat Kunat.—(*Kerang*, 926/123.)

#### BALLARAT, GEELONG, MELBOURNE, SALE, AND BAIRNSDALE DIVISIONS.

Lot 55. Block (No. 2120)—370 acres, the Foreshore reserve fronting township of St. Leonards and allotments 34B, 34C, 34D, and south of allotment 41B, parish Paywit.—(*Geelong*, 1407/187.)

Lot 56. Block (No. 2167)—380 acres, the available lands within township of Lal Lal, and Crown lands east of township, in parish of Clarendon.—(*Ballarat*, 2661/187.)

Lot 57. Block (No. 4317)—232 acres, between allotments 3 and 4, section 8A, and allotments 41A, 41E, 41F, and 75, parish of Eglinton.—(*Ballarat*, 2834/123.)

Lot 58. Block (No. 6330)—1,072 acres, in Raglan State Forest, adjoining allotment 11, and north of J. Naughton, parish of Laungikahal.—(*Forrest*, F. 34556.) *Note*.—Licence will be renewable for two years after 30th June, 1904.

Lot 59. Block (No. 6106)—11,000 acres, the remnant of the old Ayrey's Inlet Run, parishes of Boonah and Angahook.—(*Geelong*, 1581/187.)

Lot 60. Block (No. 7248)—29,000 acres, the parish Kooragan, county Croajingalong.—(*Bairnsdale*, 1057/123.)

Lot 61. Block (No. 7300A)—7,600 acres in north-west of parish of Erinundra, county of Croajingalong.—(*Bairnsdale*, 1565/123.)

Lot 62. Block (No. 7933)—60,000 acres, the parish of Knark and portions of the parishes of Mvonga and Goolengook, county Croajingalong.—(*Bairnsdale*, 1152/123.)

Lot 63. Block (No. 8965)—3 acres, at Eagle Point, eastern half of reserve adjoining allotment 10, parish Bairnsdale.—(*Bairnsdale*, 1970/187.)

Lot 64. Block (No. 8270)—263 acres, allotment 46, parish of Olengalah, recently licensed to W. P. Flanagan.—(*Geelong*, 1316/187.)

Lot 65. Block (No. 8317)—569 acres, the Timber reserve, parish of Wonwron, adjoining Morris, Jeffs, Hammet, and Pardgreen.—(*Melbourne*, 3173/187.)

Lot 66. Block (No. 8353)—18,000 acres, the north-west part of parish of Noorinbee and the central part of parish 'Combiennar'.—(*Bairnsdale*, 1763/123.)

Lot 67. Block (No. 8355)—650 acres, allotment 51, parish Wulla Wullock, lately licensed to W. Flint.—(*Sale*, 1308/187.)

Lot 68. Block (No. 8424)—60 acres, between allotments 1 to 6, section 6, and the Botanical Gardens Reserve, township of Rosedale.—(*Sale*, 1006/187.)

Lot 69. Block (No. 8432)—130 acres, Water reserve, adjoining allotment 9, section A, parish Dulungalong, lately licensed to F. Wilson.—(*Sale*, 1953/187.)

Lot 70. Block (No. 8518)—19,000 acres, on Nicholson's River, parish of Onvinn and part of Bullinwaal.—(*Bairnsdale*, T. 61490.)

Lot 71. Block (No. 8305)—26,300 acres, pastoral block 30, county of Wonnangatta, south-east of Mount Clear and west of parish of Tamboritha.—(*Alexandra*, 1351/187.)

Lot 72. Block (No. 8648)—2,000 acres, between allotments 113, 117, and 118, and the parish boundary, parish of Bungal, and between the P.R. and the parish boundary of Ballark.—(*Geelong*, 1931/123.)

Lot 73. Block (No. 8670)—750 acres, part of allotment 9, between allotment 10 and Jamieson Creek, parish Kaanglang.—(*Geelong*, 1870/123.)

Lot 74. Block (No. 8671)—7 acres, the Cricket reserve, township of Yendon.—(*Ballarat*, 1456/119.) *Note*.—Licence will be renewable annually for six years after 30th June, 1904, with right to fence subject to erection of gates for free access to the public for cricket and general recreation.

Lot 75. Block (No. 8672)—38,000 acres, the parish of Moonkan, on Snowy River, county Croajingalong.—(*Bairnsdale*, T. 59675.)

Lot 76. Block (No. 8673)—19,000 acres, parish of Ingeegoohee, county Tambo, formerly held by J. O'Rourke.—(*Bairnsdale*, 1730/187.)

Lot 77. Block (No. 8674)—952 acres, allotment 33, parish of Woodside, forfeited by T. Austin.—(*Melbourne*, 3528/123.)

Lot 78. Block (No. 8675)—142 acres, Water reserve, on Chapel's Creek, adjoining G. and W. Bland, W. Sweeney, P. O'Callaghan, and M. O'Rourke, parish of Bruthen.—(*Melbourne*, C. 4394.)

Lot 79. Block (No. 8676)—87 acres, allotments 34 to 47, and 49B, section K1, parish of Koo-wee-rup.—(*Swamps*, V. 48042.)

Lot 80. Block (No. 8677)—28 acres, the Reserve, allotment 14, section D, parish of Koo-wee-rup East.—(*Swamps*, V. 46828.)

\*Lot 81. Block (No. 8678)—1,000 acres, parish of Warburton, subdivision 1, Victoria State Forest, the Watershed of Britannia Creek, east of a line north and south, formed by the continuation both ways of the western boundary of D. McDonald's 65th section blocks.—(*Melbourne*, G. 1751.)

\*Lot 82. Block (No. 8679)—2,400 acres, parish of Warburton, subdivision 2, Victoria State Forest, west of the range forming the watershed of Britannia Creek and Little Yarra River, from Yankee Jim's Creek to north-west corner of allotment 33 (L. Schmitt).—(*Melbourne*, G. 1751.)

\*Lot 83. Block (No. 8680)—2,000 acres, parish of Warburton, subdivision 3, Victoria State Forest, the watershed of Black Sand Creek, east of its junction with the Little Yarra.—(*Melbourne*, G. 1751.)

\*Lot 84. Block (No. 8681)—7,000 acres, parish of Beenak, subdivision 4, Victoria State Forest, the watershed of Little Yarra River, east of allotment 61.—(*Melbourne*, G. 1751.)

\*Lot 85. Block (No. 8682)—3,000 acres, parish of Warburton, subdivision 5, Victoria State Forest, at the head of Yankee Jim's, Scotchman's, and Four-Mile Creeks, including area around Old Warburton and Hermon's saw-mill, but excluding the fall into Britannia and Big Pat's Creeks.—(*Melbourne*, G. 1751.)

\*Lot 86. Block (No. 8683)—7,000 acres, parish of Warburton, subdivision 6, Victoria State Forest, the watershed of Big Pat's, Smythe's, and Mortimer's Creeks.—(*Melbourne*, G. 1751.)

\*Lot 87. Block (No. 8684)—3,000 acres, parish Warburton, subdivision 7, Victoria State Forest, the watershed of Mississippi Creek.—(*Melbourne*, G. 1751.)

\*Lot 88. Block (No. 8685)—8,000 acres, parish Brimbonga, subdivision 8, Victoria State Forest, the northern watershed of Yarra River from Cement Creek to Armstrong Creek, extending along the Yarra for about 7 miles by a depth of 2 miles.—(*Melbourne*, G. 1751.)

\*Lot 89. Block (No. 8686)—6,000 acres, parish Brimbonga, subdivision 9, Victoria State Forest, watershed of Starvation Creek.—(*Melbourne*, G. 1751.)

\*Lot 90. Block (No. 8687)—1,030 acres, parish Yuanga, subdivision 10, Victoria State Forest, adjoining allotment 34 (John Smith) on the west, north, and east.—(*Melbourne*, G. 1751.)

\**Note*.—(1) Plan of subdivision may be seen at this office. (2) Successful tenderers may charge saw-millers and timber-getters for the agistment of draught cattle up to 1s. per head per month.

## Insolvency Notices.

**RETURN** of Melbourne Insolvencies during the week ending the 19th day of October, 1903.

Date, name, trade, address, assignee.

14th October.

William Frederick Bevan, labourer, East Brunswick, Densham.

Walter John Hegarty, railway clerk, Melbourne, Densham.

W. S. A. PONSFORD,  
Chief Clerk.

In the Court of Insolvency, Western District, at Warrnambool.

**NOTICE** is hereby given that the estate of Thomas Burleigh, of Kruger-street, Warrnambool, labourer, has been sequestrated, and that a general meeting of creditors in the said estate will be held at the Insolvency Court Offices, at Warrnambool, on Tuesday, the 27th day of October, A.D. 1903, at the hour of half-past Ten o'clock in the forenoon, for the election of trustees and for the other purposes mentioned in the 53rd section of the *Insolvency Act 1890*.

Dated at Warrnambool this 14th day of October, A.D. 1903.

CHAS. J. GREY,  
Chief Clerk.

In the Court of Insolvency, Central District, at Melbourne.

**NOTICE** is hereby given that the estates of William Frederick Bevan, of East Brunswick, labourer, 90/4212; Walter John Hegarty, of Melbourne, railway clerk, 90/4213, have been sequestrated, and that general meetings of creditors in the said estates will be held at the Insolvency Court Offices, the Law Courts, in the city of Melbourne, on Wednesday, the 28th day of October, A.D. 1903, at the hour of half-past Ten o'clock in the forenoon, for the election of trustees and for the other purposes mentioned in the 53rd section of the *Insolvency Act 1890*.

Dated at Melbourne this 19th day of October, A.D. 1903.

W. S. A. PONSFORD,  
Chief Clerk.

In the Court of Insolvency, at Seymour.

**NOTICE** is hereby given that the estate of Frank Evan Keene, of Seymour, saddler, has been sequestrated, and that a general meeting of creditors in the said estate will be held at the Insolvency Court Offices, at Seymour, on Saturday, the 31st day of October, A.D. 1903, at the hour of half-past Ten o'clock in the forenoon, for the election of trustees and for the other purposes mentioned in the 53rd section of the *Insolvency Act 1890*.

Dated at Seymour this 13th day of October, A.D. 1903.

J. A. COSTA,  
Chief Clerk.

## Private Advertisements.

## SHIRE OF HAMPDEN.

Section 428 of *Local Government Act 1890*.

**THE** Council of the Shire of Hampden has received and adopted the following application from George Russell, of Langi Willt, Skipton, who is desirous of obtaining licences for Unlocked Swing Gates on certain roads within the shire of Hampden, in the situations described hereunder, the reasons assigned why such application should be granted being that the traffic is so slight that the temporary closing of such roads by means of unlocked swing gates will not create any inconvenience or be injurious to the public. It is further notified that the period for which it is proposed to close the said roads is twelve months from the date of the licence.

By order of the Council,

J. B. PHILLIPS, Shire Secretary.

Shire Hall, Camperdown, 12th October, 1903.

## APPLICATION REFERRED TO.

George Russell, of Langi Willt, Skipton.

1. Gate between north-west corner of allotment five, section fifteen A, and south-west corner of allotment three B, section 15A, parish of Skipton.
2. Gate on south-west corner of allotment eight, section fifteen A, and east side of allotment five of section eight, parish of Skipton.
3. Gate between north-west corner of allotment three A, section fifteen A, and north-east corner of allotment five, section 7, parish of Skipton.
4. Gate between south-east corner of allotment four, of section five, and north angle of allotment two, section nine, parish of Skipton.
5. Gate between north-east corner of allotment one, section three, and north-west corner of allotment one, section four, parish of Skipton.
6. Gate between south-east corner of allotment eighteen, section three, and south-west corner of allotment six, section four, parish of Skipton.
7. Gate between south-west corner of allotment six, section five, and north-west corner of allotment three, section four, parish of Skipton.
8. Gate between north-west corner of allotment three, section five, and south-west corner of allotment six, section six, parish of Skipton.

697

## BOROUGH OF SALE.

Regulation for keeping order in, and preventing obstruction of, the carriage and foot ways and public places of said borough.

**IN** exercise of the power conferred by the sixth section of the *Police Offences Act 1890*, 54 Victoria No. 1126, it is ordered and directed by the Council of the Borough of Sale that the following Regulation shall be observed and in force within the said borough on and after the 31st day of October, 1903.

Any person obstructing any carriage-way, foot-way, or public place within the Borough of Sale, by standing or loitering therein or thereon, shall, upon being required so to do by any member of the police force, discontinue such standing or loitering.

Any person committing any wilful breach of this Regulation is guilty of an offence against the *Police Offences Act 1890*, and is liable to a penalty not exceeding Five pounds (£5).

From and after the date when this Regulation shall come into force, the Regulation made by the council of the borough of Sale for keeping order in and preventing obstruction of the carriage and foot ways and other public places of said borough, on the 7th day of February, 1889, and on the 23rd day of March, 1889, shall be and the same is hereby repealed.

Made and passed by the Council of the Borough of Sale on the 7th day of September, 1903; confirmed on the 19th day of October, 1903.

816

(SEAL)

WALTER LYON, Mayor.  
A. G. HOLT, Town Clerk.

**NOTICE** is hereby given that the partnership hitherto existing between T. Dewez, A. Van Rompaey, W. F. C. Adena, R. D. Whyte, and A. Reichard, carrying on business under the style or firm of Ostermeyer, Dewez, and Van Rompaey, at Melbourne, Sydney, Leipzig, and elsewhere, has been dissolved by the retirement of A. Reichard, one of the members. The business will be carried on by the remaining partners under the old style or firm of Ostermeyer, Dewez, and Van Rompaey.

789

**NOTICE**—The partnership between the undersigned Thomas Pryce Obbinson and Edmund Massingham Scott, carrying on business as dentists, at 310 Lygon-street, Carlton, and at Smith-street, Fitzroy, under the name of "Obbinson and Scott," has been dissolved by mutual consent as on and from the tenth day of October, 1903.

Dated the 16th day of October, 1903.

798

THOS. P. OBBINSON.  
EDMUND M. SCOTT.

## POWELL AND CO. LIMITED.

**NOTICE** is hereby given that the situation of the registered office of Powell and Co. Limited is at Camp-street, Ballarat, in the State of Victoria.

Dated the 25th day of September, 1903.

799

ALFRED H. POWELL,  
Managing Director of the said Company.

*Companies Act 1896*.—60 Victoria No. 1482.

## CERTIFICATE OF COMPLIANCE WITH THE CONDITIONS OF SECTION 2.

**THIS** is to certify that, in my opinion, Bakers Automatic Combination Thread Winder and Shuttle Filler Company Limited, has up to the date of this certificate duly complied with all the requirements prescribed by Section 2 of the *Companies Act 1896* relating to proprietary companies.

Dated this thirteenth day of October, One thousand nine hundred and three.

EDWARD BARRETT,

Deputy Registrar-General.

54. Stamp

Hamilton, Wynne, and Riddell, solicitors, 421 Collins-street, Melbourne. 803

**NOTICE** is hereby given that Josiah Trevethan, of 277 Chapel-street, Prahran, and Clarendon-street, South Melbourne, in the State of Victoria, pork butcher and produce dealer, has by deed dated the 6th day of October, 1903, conveyed and assigned all his estate and effects to us in trust for the benefit of his creditors generally. All persons having claims against the estate are hereby required to send in their sworn proofs of debt to the trustees on or before the 30th day of October, 1903, after which date we will distribute the trust funds between those persons only of whose claims we shall have had notice.

Dated this 15th day of October, 1903.

A. S. BLOOMFIELD, incorporated accountant, 31 Queen-street, Melbourne; EDWARD W. SMALL, accountant, 31 Queen-street, Melbourne.

793

**PURSUANT** to the *Trusts Act 1890*, notice is hereby given that all persons having claims against the estate of William Leigo, late of Mount Mercer, in the State of Victoria, station manager, deceased, intestate, are required to send particulars of their claims to The Ballarat Trustees, Executors, and Agency Company Limited, of Camp-street, Ballarat, in Victoria, the administrator of the estate of the said deceased, on or before the first day of December, 1903, after which date the said company will proceed to distribute the assets of the said deceased amongst the parties entitled thereto, having regard only to the claims of which it may then have had notice; and it will not be liable for the assets, or any part thereof, so distributed to any person of whose claim it shall not then have had notice.

Dated this fifteenth day of October, 1903.

CURWEN-WALKER & HAMILTON, Ballarat, proctors for the company.

787

## RE SAMUEL HARRIS, DECEASED.

**P**ERSONS having any claims against the estate of Samuel Harris, late of Framlingham, in the State of Victoria, grazier, deceased, are required to send particulars, in writing, to William Henry Clarke, of Garvoc, in the said State, grazier, Michael Harris, of Framlingham aforesaid, grazier, and Frederick Jocelyn Brett, of Terang, in the said State, bank manager, the executors of the said deceased, under cover to the undersigned, on or before the 30th day of November next, as after that date the said executors will proceed to distribute the assets of the said deceased amongst the persons entitled thereto, having regard only to the claims whereto they shall then have had notice; and the said executors will not be liable for the assets so distributed to any person of whose claim they shall not then have had notice.

Dated this 24th day of September, 1903.

DOYLE, PICKEN, & KERR, 413 Collins-street, Melbourne, and at Geelong and Terang, solicitors for the said executors. 439

## STATUTORY NOTICE TO CREDITORS.—RE MARTIN GLEESON, DECEASED.

**P**URSUANT to the *Trusts Act 1890*, notice is hereby given that all persons having claims against the estate of Martin Gleeson, late of Clifton, Wickliffe road, in the State of Victoria, farmer and grazier, deceased (who died on the sixth day of March, 1903, and probate of whose will was granted by the Supreme Court of the said State, in its probate jurisdiction, on the 2nd day of June, 1903, to Margaret Gleeson, of Clifton, Wickliffe-road aforesaid, widow, James Gleeson, of the same place, grazier, and David Fyfe Griffiths, of 83 Yarra street, Geelong, solicitor), are hereby required to send particulars, in writing, of such claims to the said Margaret Gleeson, James Gleeson, and David Fyfe Griffiths, at the undermentioned address, on or before the 24th day of November, 1903, after which date the said Margaret Gleeson, James Gleeson, and David Fyfe Griffiths, will proceed to distribute the assets of the said Martin Gleeson, deceased, which shall have come to their hands amongst the persons entitled thereto, having regard only to the claims of which they shall then have had notice. And notice is hereby further given that the said Margaret Gleeson, James Gleeson, and David Fyfe Griffiths will not be liable for the assets so distributed, or any part thereof, to any person of whose claim they shall not then have had notice as aforesaid.

Dated this 17th day of October, 1903.

HARWOOD & PINCOTT, 83 Yarra-street, Geelong, solicitors for the said Margaret Gleeson, James Gleeson, and David Fyfe Griffiths. 769

## STATUTORY NOTICE TO CREDITORS.—RE MICHAEL McDERMOTT, DECEASED.

**P**URSUANT to the *Trusts Act 1890*, notice is hereby given that all persons having claims against the estate of Michael McDermott, late of Coryule, near Drysdale, in the State of Victoria, farmer, deceased (who died on the eighth day of June, 1903, and probate of whose will was granted by the Supreme Court of the said State, in its probate jurisdiction, on the 18th day of July, 1903, to Thomas McDermott and Peter McDermott, both of Drysdale aforesaid, farmers, are hereby required to send particulars, in writing, of such claims to the said Thomas McDermott and Peter McDermott, at the undermentioned address, on or before the 24th day of November, 1903, after which date the said Thomas McDermott and Peter McDermott will proceed to distribute the assets of the said Michael McDermott, deceased, which shall have come to their hands amongst the persons entitled thereto, having regard only to the claims of which they shall then have had notice. And notice is hereby further given that the said Thomas McDermott and Peter McDermott will not be liable for the assets so distributed, or any part thereof, to any person of whose claim they shall not then have had notice as aforesaid.

Dated the 17th day of October, 1903.

HARWOOD & PINCOTT, 83 Yarra-street, Geelong, solicitors for the said Thomas McDermott and Peter McDermott. 768

## NOTICE TO CREDITORS.—ARCHIBALD MILLER, DECEASED.

**P**URSUANT to the provisions of the *Trusts Act 1890*, notice is hereby given that all persons having any claim against the estate of Archibald Miller, late of Young-street, Moonee Ponds, in the State of Victoria, tinsmith (out of business), deceased, intestate (who died on the third day of September, 1903, and letters of administration of whose estate were granted by the Supreme Court of the State of Victoria, in its probate jurisdiction, on the first day of October, 1903, to Matilda Jane Miller, of Young-street, Moonee Ponds aforesaid, the widow of the said deceased), are hereby required to send the particulars, in writing, of their claims on or before the twenty-first day of November, 1903, to the said administratrix, at the offices of the undersigned. And notice is hereby given that after the said last-mentioned date the said administratrix will proceed to distribute the assets of the said Archibald Miller, deceased, which shall have come to her hands as such administratrix as aforesaid amongst the persons entitled thereto, having regard only to the claims of which she shall then have had notice; and the said administratrix will not be liable for the assets so distributed, or any part thereof, to any person of whose claim she shall not then have had notice.

Dated the seventeenth day of October, 1903.

MADDEN & BUTLER, 406 Collins-street, Melbourne, proctors for the administratrix. 802

## STATUTORY NOTICE TO CREDITORS.—RE JAMES HENRY DARDEL, DECEASED.

**P**URSUANT to the *Trusts Act 1890*, notice is hereby given that all persons having claims against the estate of James Henry Dardel, late of Batesford, in the State of Victoria, vigneron, deceased (who died on the 7th day of January, 1903, and probate of whose will was granted by the Supreme Court of the said State, in its probate jurisdiction, on the 28th day of April, 1903, to Marguerite Dorothy Dardel, of Batesford aforesaid, widow, and on the 5th day of May, 1903, to James Henry Dardel, of Batesford aforesaid, orchardist), are hereby required to send particulars, in writing, of such claims to the said James Henry Dardel, at the undermentioned address, or to the Trustees, Executors, and Agency Company Limited, of number 406 Collins-street, Melbourne, in the said State (the said company being now a trustee of the will of the said James Henry Dardel, deceased, by virtue of a vacancy occurring in such trusteeship through the death of the said Marguerite Dorothy Dardel, who died on the 26th day of August, 1903), on or before the 24th day of November, 1903, after which date the said James Henry Dardel and the said Trustees, Executors, and Agency Company Limited will proceed to distribute the assets of the said James Henry Dardel, deceased, which shall have come to his or its hands amongst the persons entitled thereto, having regard only to the claims of which he or it shall then have had notice. And notice is hereby further given that the said James Henry Dardel and the said Trustees, Executors, and Agency Company Limited will not be liable for the assets so distributed, or any part thereof, to any person of whose claim notice shall not then have been received as aforesaid.

Dated this 17th day of October, 1903.

HARWOOD & PINCOTT, 83 Yarra-street, Geelong, solicitors for the said James Henry Dardel and the Trustees, Executors, and Agency Co. Limited, as trustees of the will of the said James Henry Dardel, deceased. 770

## The Trusts Acts.

**C**REDITORS, next of kin, and all others having claims against the estate of Jane Watson, late of Baileston, near Nagambie, in Victoria, married woman, deceased (who died on the sixth day of June, 1903), are required to send particulars thereof to William Samuel Baud, of Nagambie, blacksmith, executor of the will of the said deceased, on or before the twenty-fifth day of November, 1903, otherwise they may be excluded when the assets are being distributed.

## The Trusts Acts.

**C**reditors, next of kin, and all others having claims against the estate of Andrew Tognella, late of Tabilk, in Victoria, carter, deceased, intestate (who died on the twentieth day of May, 1903), are required to send particulars thereof to Elizabeth Tognella, the administratrix of the estate, addressed care of A. N. Hopkins, solicitor, Nagambie, on or before the twenty-fifth day of November, 1903, otherwise they may be excluded when the assets are being distributed. 801

## NOTICE TO CREDITORS.—RE DANIEL McLEAN, DECEASED, INTESTATE.

**P**URSUANT to the *Trusts Act 1890*, notice is hereby given that all persons having any claims against the estate of Daniel McLean, late of Shoobra-road, Elsternwick, Victoria (who died on the 7th day of September, 1903, intestate, and letters of administration of whose estate were granted to Barbara Helen McLean, of the same place, his widow), are hereby required to send in particulars, in writing, of such claims to the Equity, Trustees, Executors and Agency Company Limited, of 85 Queen-street, Melbourne, on or before the 17th day of November, 1903. After that day the said administratrix will proceed to distribute the assets of the said intestate amongst the persons entitled thereto, having regard only to the claims of which she shall then have had notice; and will not be liable for the assets, or any part thereof, to any person of whose claim she shall not then have had notice.

Dated this 17th day of October, 1903.

COLE & MORRIS, Salisbury Buildings, Queen and Bourke streets, Melbourne, proctors for the said Barbara Helen McLean. 792

54 Vict. No. 1060, Sec. 64.

1 Edw. VII. No. 1769, Sec. 4.

## NOTICE.

**A** RULE to administer the estate of each of the under-mentioned deceased persons has been granted to me, and creditors, next of kin, and all others having claims against the estate of any of the persons so mentioned are required to send particulars of their claims to the Curator of the Estates of Deceased Persons, New Zealand Chambers, 483 Collins-street, Melbourne, on or before the 23rd November, 1903, or they may be excluded from the distribution of the estate when the assets are being distributed.

DANIEL CAHILL, No. 196 a Beckett-street, West Melbourne, labourer, died 9th October, 1903.

CHARLES DOWNIE (with will annexed), Kingower, miner, died 17th June, 1903.

GEORGE HAY, Bung Bong, minor, died 12th September, 1903. JAMES McLAUGHLAN, No. 31 King-street, Melbourne, farrier, died 4th October, 1903.

T. F. BRIDE,

Curator of the Estates of Deceased Persons. Melbourne, 15th October, 1903. 767

## JAMES FORTUNE, DECEASED.

PURSUANT to the *Trusts Act 1890*, all creditors and other persons having any claims against the estate of James Fortune, late of Lacey, in Victoria, farmer, deceased (who died on the 4th day of May, 1902, and probate of whose will was, on the 5th day of May, 1903, granted to Thomas Bourke, the sole executor named therein), are hereby required to send particulars of their claims to us, the undersigned, on or before the 5th day of December, 1903, after which date the said executor will proceed to distribute the estate, having regard only to and being liable only for the claims of which he shall then have had notice.

Dated this 19th day of October, 1903.  
NOTCUTT & PURBRICK, Reid-street, Wangaratta,  
solicitors for the said executor. 807

STRAYED from Warburton bay horse, branded like F or K under mane, blazed face, front and hind foot white. Last seen at Wood's Point.

J. C. WILDMAN, Empress of India Hotel, Nicholson-street, North Fitzroy. 805

LOST, from McLay's paddock, Joyce's Creek, 1 dark-bay Draught Horse, no visible brand, white stripes on face, white off-side front leg. £1 reward. Apply Mr. Macellie, Lyonville. 815

## Mining Notices.

## THE NEW STOCKMAN'S GOLD MINING COMPANY NO LIABILITY.

NOTICE is hereby given that an Extraordinary Meeting of the company is convened and will be held in the board room, 60-70 Queen-street, Melbourne, on Thursday, the 29th day of October, 1903, at half-past Four p.m. Business:—To increase the capital of the company by increasing the amount payable in respect of each share, or by the issue of new shares, or by both of these means. To confirm the minutes of the meeting.

W. J. GORRIE, Manager.  
Melbourne, 13th October, 1903. 719

## Companies Act 1890.—Twelfth Schedule.

## JORDAN RIVER BUCKET DREDGING COMPANY NO LIABILITY.

I, THE undersigned, do hereby make application to register the Jordan River Bucket Dredging Company as a no-liability company under the provisions of Part II. of the *Companies Act 1890*.

1. The name of the company is to be Jordan River Bucket Dredging Company No Liability.
2. The place of intended operations is at Jericho, Gippsland.
3. The registered office of the company will be situated at 90 Queen-street, Melbourne.
4. The value of the company's property, including claim and machinery, is One thousand five hundred pounds.
5. The number of shares in the company is Six thousand, of One pound each.
6. The number of shares subscribed for is Six thousand.
7. The name of the manager is William Douglas McWhae.
8. The names and addresses and occupations of the shareholders, and the number of shares held by each at this date, are as below:—

Name, Address, Occupation.	Number of Shares
Robert MacGeorge Turner, Collins-street, Melbourne, sharebroker ...	100
John Richard Ripplin, Queen-street, Melbourne, sharebroker ...	100
James Randell, Newtown, Geelong, investor ...	100
William Douglas McWhae, Queen-street, Melbourne, legal manager (in trust for shareholders) ...	5,700
	6,000

WM. DOUGLAS McWHAE, Manager.  
Dated this 20th day of October, 1903.  
Witness to signature—C. H. ROGERS.

I, WILLIAM DOUGLAS McWHAE, do solemnly and sincerely declare that—

1. I am the manager of the said intended company.
2. The above statement is, to the best of my belief and knowledge, true in every particular. And I make this solemn declaration conscientiously believing the same to be true, and by virtue of the provisions of an Act of the Parliament of Victoria rendering persons making a false declaration punishable for wilful and corrupt perjury.

WM. DOUGLAS McWHAE.  
Taken before me at Melbourne this twentieth day of October, 1903—A. J. E. MOREY, J.P. 804

## Companies Act 1890.—Twelfth Schedule.

## THE GOVERNOR GENERAL MINES AND INVESTMENT ASSOCIATION NO LIABILITY, STIRLING.

I, THE undersigned, do hereby make application to register the Governor General Mines and Investment Association as a no-liability company under the provisions of Part II. of the *Companies Act 1890*.

1. The name of the company is to be The Governor General Mines and Investment Association No Liability.
2. The place of mining operations is at Stirling, Gippsland.

3. The registered office of the company will be situated at 317 Collins-street, Melbourne.

4. The value of the company's property, including claim and machinery, is Ten thousand pounds.

5. The number of shares in the company is Fifty thousand, of Ten shillings each.

6. The number of shares subscribed for is Thirty-five thousand.

7. The name of the manager is Arthur James Giffney.

8. The names and addresses and occupations of the shareholders, and the number of shares held by each at this date, are as below:—

Name, Address, Occupation.	Number of Shares
Wallace Jaques, Richmond, engineer ...	1,000
George Burston, Fairfield, manufacturer ...	1,000
Sidney B. Wright, St. Kilda, assayer ...	1,000
Segismund Jacoby, Melbourne, hotel-keeper ...	1,000
John G. Spence, Stirling, mine-owner ...	1,000
Arthur J. Giffney, Collins-street, Melbourne, legal manager (in trust for shareholders) ...	30,000
Arthur J. Giffney, Collins-street, Melbourne, legal manager (in trust for company) ...	15,000
	50,000

A. J. GIFFNEY, Manager.

Dated this 20th day of October, 1903.  
Witness to signature—C. F. HILLMAN.

I, ARTHUR JAMES GIFFNEY, do solemnly and sincerely declare that—

1. I am the manager of the said intended company.
2. The above statement is, to the best of my belief and knowledge, true in every particular. And I make this solemn declaration conscientiously believing the same to be true, and by virtue of the provisions of an Act of the Parliament of Victoria rendering persons making a false declaration punishable for wilful and corrupt perjury.

A. J. GIFFNEY.  
Taken before me, at Melbourne, this 20th day of October, 1903—D. METHVEN, J.P. 788

## NORTH NEW MOON COMPANY NO LIABILITY.

W. P. BENTLEY will sell by auction, at Victoria Chambers, Bendigo, at Four o'clock p.m., on Saturday, the 31st day of October, 1903, all shares in this company, included in Nos. from 1 to 40,000, on which the 31st call of Threepence per share is then unpaid.

J. H. McCOLL  
(McColl and Rankin), Manager. 783

## THE FEDERAL MINT GOLD MINING COMPANY NO LIABILITY, PITTFIELD PLAINS.

NOTICE.—All shares included in Nos. 1 to 25,000, forfeited for non-payment of any call, will be sold by public auction, at the Mining Exchange, Ballarat, on Saturday, 31st October, 1903, at half-past Twelve o'clock p.m.

JOHN P. ROBERTS, Manager. 785  
Lydiard-street, Ballarat.

## MOUNT DEDDICK SILVER LEAD MINING COMPANY NO LIABILITY.

NOTICE is hereby given that all shares on which the 6th call of One penny per share remains unpaid will be sold by public auction, in the Vestibule of the Stock Exchange, Melbourne, on Friday, 30th October, 1903, at Twelve o'clock noon.

By order of the Board,  
JOHN LEAHY, Manager. 796  
31 Queen-street, Melbourne.

## NEW DEMPSEY EXTENDED COMPANY NO LIABILITY.

ALL shares on which the 8th call of Threepence per share or any previous call remains unpaid are forfeited, and, if not redeemed, will be sold by public auction, at the registered office of the company, 30 Queen-street, Melbourne, on Friday, 30th October, 1903, at half-past Twelve o'clock.

JOHN BARKER, Manager. 797  
30 Queen-street, Melbourne.

## THE MAXWELL'S GOLD MINING COMPANY NO LIABILITY.

W. P. BENTLEY will sell by auction at Victoria Chambers, Bendigo, at Four o'clock p.m., on Saturday, the 31st day of October, 1903, all shares in this company, included in Nos. from 1 to 28,000, on which the 1st call of Threepence per share is then unpaid.

J. H. McCOLL  
(McColl and Rankin), Manager. 808

## Insolvency Notices.

The Insolvency Acts.—In the Court of Insolvency at Echuca, Midland District.—In the matter of WILLIAM MURRAY, of Waranga, in the State of Victoria, farmer, an insolvent.

THE above-named William Murray intends to apply to the Court of Insolvency at Echuca, on the 12th day of November, 1903, at Ten o'clock in the forenoon, for a certificate of discharge pursuant to the provisions of the Insolvency Acts, and to dispense with the condition mentioned in section 139 of the *Insolvency Act 1890*.

Dated this 14th day of October, 1903.  
766 (Sgd.) WM. MURRAY, the above-named insolvent.

**The Insolvency Acts.**—In the Court of Insolvency at Echuca.—In the matter of JOHN LANGTRY, of Finley, in the State of New South Wales, but formerly of Kyabram, in the State of Victoria, labourer, an insolvent.

**THE** above-named John Langtry intends to apply to the Court of Insolvency at Echuca, on the 12th day of November, 1903, at Ten o'clock in the forenoon, for a certificate of discharge pursuant to the provisions of the Insolvency Acts.

Dated the 15th day of October, 1903.

771

J. LANGTRY.

**The Insolvency Acts.**—In the Court of Insolvency, Central District, at Melbourne.—In the matter of ARTHUR REID, of 307 Chapel-street, Prahran, in the State of Victoria, tobacconist.

**THE** above-named Arthur Reid intends to apply to the Court of Insolvency at Melbourne, on the 13th day of November, 1903, at the hour of half-past Ten o'clock in the forenoon, for a certificate of discharge pursuant to the provisions of the Insolvency Acts, and to dispense with the condition mentioned in section 139 of the *Insolvency Act 1890*.

Dated this 15th day of October, 1903.

ARTHUR REID, the above-named insolvent.  
Gavan Duffy and King, solicitors for the applicant, National Trustee Buildings, 125 Queen-street, Melbourne.

772

**The Insolvency Acts.**—In the Court of Insolvency, Southern District.—In the matter of FRANCIS GUNTER, of 29 Have-lock-street, Ballarat North, railway employé, an insolvent.

**THE** above-named Francis Gunter intends to apply to the Court of Insolvency at Ballarat, on the tenth day of November, One thousand nine hundred and three, at Ten o'clock in the forenoon, for a certificate of discharge pursuant to the provisions of the Insolvency Acts, and for dispensation of the condition mentioned in section 139 of the *Insolvency Act 1890*.

Dated the 14th day of October, 1903.

F. GUNTER.  
Horace G. Troup, Lydiard-street, Ballarat, solicitor for the insolvent.

786

**The Insolvency Acts.**—In the Court of Insolvency at Ballarat.—Southern District.—In the matter of SAMUEL WAUGH, of Mount Beckworth, in the State of Victoria, wood carter, insolvent.

**THE** above-named Samuel Waugh intends to apply to the Court of Insolvency at Ballarat, on the 10th day of November, 1903, at Ten o'clock in the forenoon, for a certificate of discharge pursuant to the provisions of the Insolvency Acts.

Dated this 14th day of October, 1903.  
MARK LAZARUS, 42 Lydiard-street, Ballarat, solicitor for insolvent.

800

#### The Insolvency Acts.

**A** FIRST Dividend is intended to be declared in the matter of Alfred Thomas Hatton, of Riversdale-road, Auburn, in the State of Victoria, grocer, whose estate was assigned on the twenty-ninth day of September, 1903. Creditors who have not proved their debts by the thirtieth day of October, 1903, will be excluded.

Dated this 16th day of October, 1903.

EDWARD W. SMAIL, Trustee.  
Broken Hill Chambers, 31 Queen-street, Melbourne.

794

#### The Insolvency Acts.

**A** SECOND Dividend is intended to be declared in the matter of Charles James Henley, of Outtrim, in the State of Victoria, storekeeper, trading as Henley Brothers, whose estate was assigned on the twentieth day of August, 1903. Creditors who have not proved their debts by the thirtieth day of October, 1903, will be excluded.

Dated this 16th day of October, 1903.

EDWARD W. SMAIL, Trustee.  
Broken Hill Chambers, 31 Queen-street, Melbourne.

795

#### Impoundings.

**BAIRNSDALE.**—Impounded at Bairnsdale Shire Pound, by police.

1 red steer, K off rump, top off, near ear, two notches off ear, white belly, star

If not claimed and expenses paid, to be sold on 13th November, 1903.

806—4/8

JOS. A. TAYLOR,  
Poundkeeper.

**BETHANGA.**—Impounded at Bethanga.

1 red bullock, branded A near rump, HK off ribs, and off ear Q

marked  
1 bay horse, star and streak, hind feet white, W off shoulder

If not claimed and expenses paid, to be sold on 14th November, 1903.

774—5/3

H. C. LEES,  
Poundkeeper.

**BUNYIP SOUTH.**—Impounded at Bunyip South.

1 red steer, piece out of bottom of near ear, off ear notched, no visible brand

1 roan and white bald-faced heifer, piece out top of off ear and punched, no visible brand

1 red heifer, white star, tail and legs, ◇ (diamond) near rump, off ear notched

If not claimed and expenses paid, to be sold on 12th November, 1903.

775—6/5

R. H. BENNETT,  
Poundkeeper.

**CAMPERDOWN.**—Impounded at Camperdown, 15th October, 1903, by W. Henry, from the Camperdown Grazing Area.

1 black and white cow, no visible brand, piece out of off ear  
1 yellow cow, like CL off rump, piece off off ear

If not claimed and expenses paid, to be sold on 12th November, 1903.

814—5/3

JAMES LITTLE,  
Poundkeeper.

**COBURG.**—Impounded at Coburg, 14th October, 1903, by A. Freeman.

1 black horse, small star, no visible brand  
1 black mare, q near shoulder

1 bay pony mare, 2 near shoulder, few white spots on side  
1 bay horse, near fore and both hind fetlocks white, star, F I N (reversed) near shoulder

If not claimed and expenses paid, to be sold on 14th November, 1903.

784—6/5

G. HYDE,  
Poundkeeper.

**CRANBOURNE.**—Impounded at Cranbourne Shire Pound.

1 red and white spotted heifer, cock horns, slit off ear, no visible brand

If not claimed and expenses paid, to be sold on 11th November, 1903.

812—4/1

HY. WILSON,  
Poundkeeper.

**EUROA.**—Impounded at Euroa, 17th October, 1903, by C. Hill.

1 spotted two-year-old heifer, no visible brand or mark  
1 red two-year-old heifer, no visible brand or mark

1 light red heifer, no visible brand or mark  
1 red heifer, white marks, notched ears, no visible brand

1 red and white heifer, notched bottom and top near ear, no visible brand

1 red heifer, JG milking rump, notch near ear  
1 yellow heifer, JG milking rump, notch near ear

1 red heifer, RD off rump, PMC off ribs, top off off ear

If not claimed and expenses paid, to be sold on 12th November, 1903.

779—8/9

E. NUGENT,  
Poundkeeper.

**HAMILTON.**—Impounded at Hamilton Borough Pound, 17th October, 1903.

1 light-grey pony horse, M or W (reversed) near shoulder

If not claimed and expenses paid, to be sold on 11th November, 1903.

777—4/1

A. BLOOMFIELD,  
Poundkeeper.

**JEPARIT.**—Impounded at Jeparit.

1 dark-bay mare, hack, hollow back, saddle marked, off hind fetlock white, no visible brand

If not claimed and expenses paid, to be sold on 12th November, 1903.

764—4/8

J. G. SAMPSON,  
Poundkeeper.

**KATAMATITE.**—Impounded at Katamatite, by J. P. Keady, Boosey.

1 black mare, branded Y near shoulder, bad blemish off hind leg

If not claimed and expenses paid, to be sold on 12th November, 1903.

781—4/8

J. G. BRADSTREET,  
Poundkeeper.

**KEILOR.**—Impounded at Keilor, by Jas. Flannigan.

1 strawberry bull, about two years old, no visible brand

If not claimed and expenses paid, to be sold on 11th November, 1903.

809—3/6

MATTHEW McGRATH,  
Poundkeeper.

**K**EW.—Impounded at Kew Borough Pound, by Arthur Wills.

1 bay mare, slight star, white feet, illegible brand off shoulder, saddle marked

If not claimed and expenses paid, to be sold 11th November, 1903.

E. M. OSWIN,  
Poundkeeper.

773—4/8

**M**AFFRA.—Impounded at Maffra, 15th October, 1903, by P. Mellon, for Maffra Shire.—Trespass fees 3d. each.

1 red heifer, white face, branded D in circle off rump  
1 yellow bull calf, white face, branded small D in circle off rump, piece out back of both ears  
1 yellow and white heifer, same brand

On 13th October, by P. Mellon, for Maffra Shire.

1 red and white bullock, F off rump, two notches back off ear  
1 red poley heifer, white face, C near thigh, like L near shoulder  
1 light strawberry heifer, JA off rump, OO near ribs, notch off ear

1 brindle heifer, like JW conjoined off rump  
1 white heifer, JO off rump, piece out of each ear  
1 red heifer, top off off ear, no visible brand  
1 red and white baldy bull calf, W off rump, top off near ear  
1 yellow heifer, S near rump, piece out each ear  
1 yellow heifer, white star, same brand  
1 yellow and white steer, like bar over W off ribs  
1 red bullock, white spotted face, like JT conjoined off ribs  
1 yellow heifer, piece out off ear, no visible brand  
1 red steer, slit off ear, two notches and slit near ear, no visible brand  
1 red heifer, piece out back off ear, no visible brand  
1 roan heifer, J off rump, piece out back off ear  
1 red and white steer, two back notches off ear, no visible brand  
1 red and white heifer, half circle off rump

On 14th October, by P. Mellon, for Maffra Shire.—Trespass fees 3d.

1 red and white heifer, branded WJ off rump, S near rump, top off near ear

If not claimed and expenses paid, to be sold on 13th November, 1903.

BERNARD HALL,  
Poundkeeper.

791—19/10

**M**OORA.—Impounded at Moora, 17th October, 1903.—Trespass 5s.

1 brown horse, J on neck (near side)

If not claimed and expenses paid, to be sold on 18th November, 1903.

E. MATHESON,  
Poundkeeper.

778—4/1

**M**ORTLAKE.—Impounded at Mortlake, 12th October, 1903, by Mr. H. H. Clarke, herdsman, Darlington.

2 red and white yearling heifers, no visible brand or earmark  
1 white yearling heifer, red neck, no visible brand or earmark  
1 Alderney yearling heifer, no visible brand or earmark

If not claimed and expenses paid, to be sold on 11th November, 1903.

JAMES ABSALOM,  
Poundkeeper.

780—5/3

**O**AKLEIGH.—Impounded at Oakleigh Borough Pound, 19th October, 1903, by C. Trebilcock.

1 black and white heifer, like C milking rump  
1 brindle and white heifer, like C milking rump  
1 fawn and white heifer, like C milking rump  
1 red heifer, like C milking rump  
1 yellow heifer, like C milking rump  
1 black and white (spots) heifer, like C milking rump  
1 red or yellow heifer, like C milking rump  
1 red brindle and white heifer, like C milking rump  
1 red or yellow heifer, like C milking rump

If not claimed and expenses paid, to be sold on 16th November, 1903.

A. J. PORTER,  
Poundkeeper.

810—8/9

**O**RBOST.—Impounded at Orboost, by Mr. Geo. Nixon.

1 red bald-faced steer, white belly, branded M on near rump, notch out under ear, piece out of top of near, swallow out of near ear  
1 white steer, branded like FT off rump, swallow out of off ear

If not claimed and expenses paid, to be sold on 23th October, 1903.

A. H. JONAS,  
Poundkeeper.

813—5/3

**S**EYMOUR.—Impounded at Seymour, on 11th October, 1903.

1 black heifer, no visible brand  
1 red heifer, no visible brand  
1 red and white heifer, no visible brand  
1 white heifer, red ears, no visible brand.

If not claimed and expenses paid, to be sold on 9th November, 1903.

ROBERT BUTLER,  
Poundkeeper.

782—5/3

**S**UTTON GRANGE.—Impounded at Sutton Grange.—Damages 5s. each.

1 red and white heifer, notch out of near ear, no visible brand  
1 black heifer, no visible brand  
1 yellow heifer, Alderney, bang tail, branded like B off rump, notch out of off ear.

If not claimed and expenses paid, to be sold on 7th November, 1903.

WILLIAM FERGUSON,  
Poundkeeper.

763—5/10

**T**RARALGON.—Impounded at Traralgon, 13th October, 1903, by Mr. F. King.

1 red and white spotted cow, square notch point near ear, illegible brand off rump and near shoulder  
1 red and white heifer, top off off ear, illegible brand off rump  
1 red and white heifer, top off off ear, illegible brand off ribs

If not claimed and expenses paid, to be sold on 14th November, 1903.

JAS. BOYD,  
Poundkeeper.

776—5/10

**W**ANGARATTA.—Impounded at Wangaratta.

1 red and white poley steer, heart brand near rump  
1 red and white heifer, both ears marked, same brand  
1 red heifer, S off rump, like horseshoe off loin  
1 red heifer, off ear slit, no visible brand  
1 red heifer, off ear marked, CG off rump  
1 red heifer, same ear mark and same brand  
1 red and white yearling bull, no visible brand  
1 red and white yearling heifer, no visible brand

If not claimed and expenses paid, to be sold on 14th November, 1903.

B. CANNY,  
Market Inspector.

790—7/7

**Y**ARRAWONGA.—Impounded at Yarrowonga Shire Pound, by Mr. Robert Walker, herdsman, off Bundalong and Peechelba Common, 19th October, 1903.—Trespass 3d.

1 red steer, 18 months, white face, notch back off ear, M off ribs

If not claimed and expenses paid, to be sold on 14th November, 1903.

A. G. LOVE,  
Poundkeeper.

811—5/3

#### POUNDKEEPERS' REMITTANCES.

THE GOVERNMENT PRINTER acknowledges the receipt of the undermentioned sums:—

1903.	£	s.	d.
Oct. 14.—J. G. Sampson	...	...	0 4 0
Oct. 15.—W. Ferguson	...	...	0 10 0
Oct. 15.—J. Hosking	...	...	0 4 0
Oct. 17.—J. Wallace	...	...	0 7 4
Oct. 19.—E. M. Oswin	...	...	0 4 8
Oct. 19.—R. Butler	...	...	0 4 0
Oct. 19.—J. G. Bradstreet	...	...	0 4 8
Oct. 19.—J. G. Sampson	...	...	0 1 8
Oct. 19.—J. Hosking	...	...	0 7 0
Oct. 20.—H. C. Lees	...	...	1 0 0
Oct. 20.—R. H. Bennett	...	...	0 5 3
Oct. 20.—J. Boyd	...	...	0 8 6
Oct. 20.—A. Bloomfield	...	...	0 5 0
Oct. 20.—G. Stephens	...	...	0 4 8
Oct. 20.—E. Matheson	...	...	0 4 0
Oct. 20.—E. Nugent	...	...	0 10 0
Oct. 20.—J. Absalom	...	...	0 5 0
Oct. 21.—A. H. Jonas	...	...	0 5 0
Oct. 21.—H. Wilson	...	...	0 5 0
Oct. 21.—J. Little	...	...	0 10 0

ROBT. S. BRAIN,  
Government Printer.

Melbourne, 21st October, 1903.

#### CONTENTS.

	PAGE
Act of Parliament	3373
Appointments	3373
Arrivals and departures by sea	3381
Auctioneers' licences	3379
Bank half-holidays	3373
Contracts	3383
Courts	3447
General electoral lists, 1903-4	3375
Government notices	3377
Impoundings	3459
Insolvency notices	3456, 3458
Lands	3405
Mallee notices	3435
Melbourne and Metropolitan Board of Works—Notice	3391
Mining	3382, 3438
Orders in Council	3392
Patents	3385
Private advertisements	3456
Proclamations	3400
Public Service notices	3375
Railways	3405
Tenders	3453
Trade marks	3386
Water trust	3392