



VICTORIA  
GOVERNMENT GAZETTE

Published by Authority.

[Registered at the General Post Office, Melbourne, for transmission by post as a newspaper.]

---

---

No. 107.]

SATURDAY, JULY 22.

[1911.

---

---

[Copy.]

STATE FORESTS DEPARTMENT.—EXCISION FROM FOREST AREAS.

WE recommend for the approval of His Excellency the Governor of the State of Victoria in Council, in pursuance of section 18 (3) of the *Forests Act* 1907, the excision from the State Forests, for the purposes of settlement, the areas described on schedule attached hereto, in accordance with the provisions of the said Act.

(Sgd.) H. MCKENZIE, Minister of Lands.

(Sgd.) PETER McBRIDE, Minister of Forests.

(Sgd.) PETER McBRIDE, Minister of Mines.

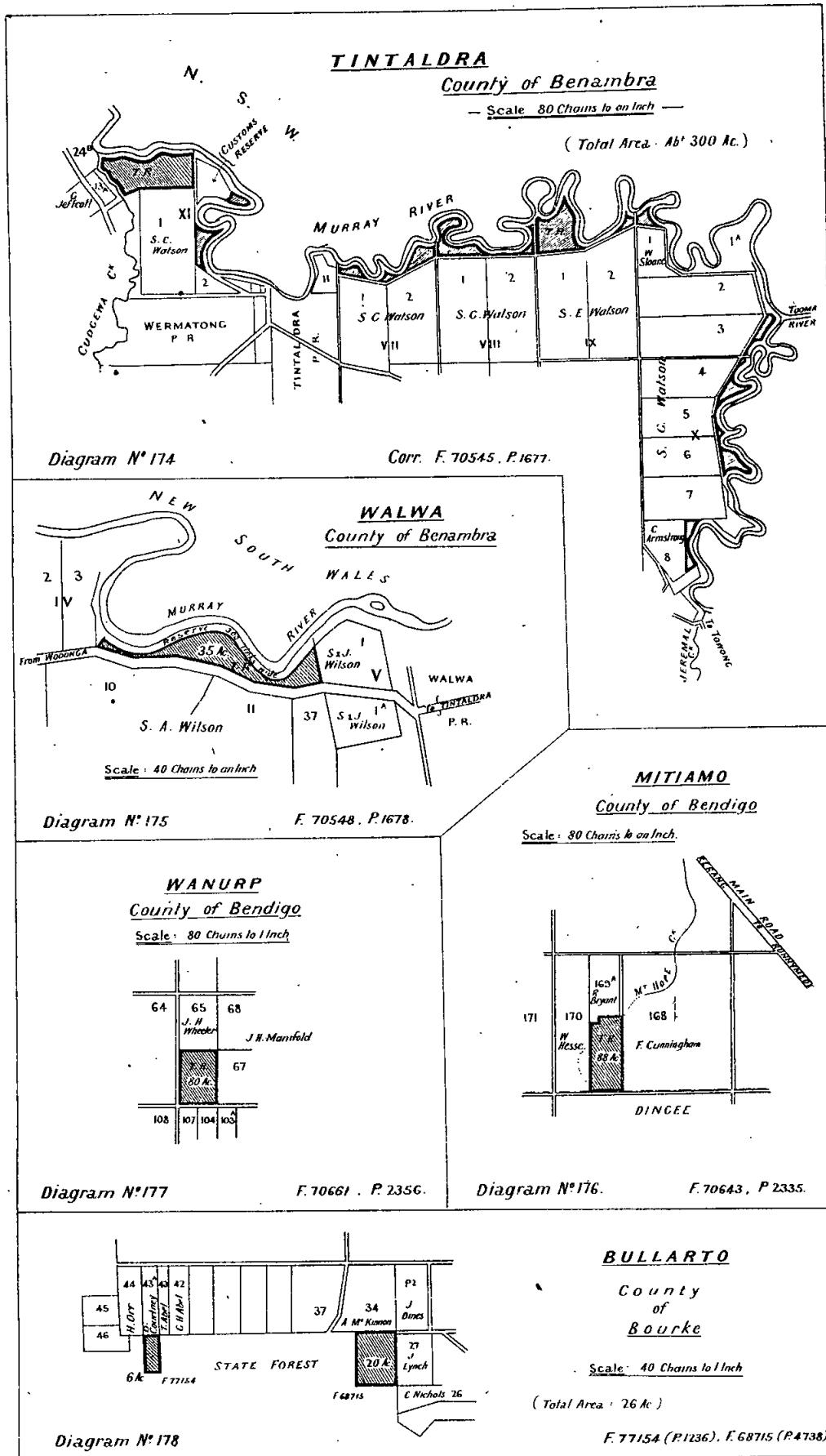
State Forests Department,  
Melbourne, 3rd July, 1911.

EXCISIONS FROM STATE FORESTS.—F.74505.

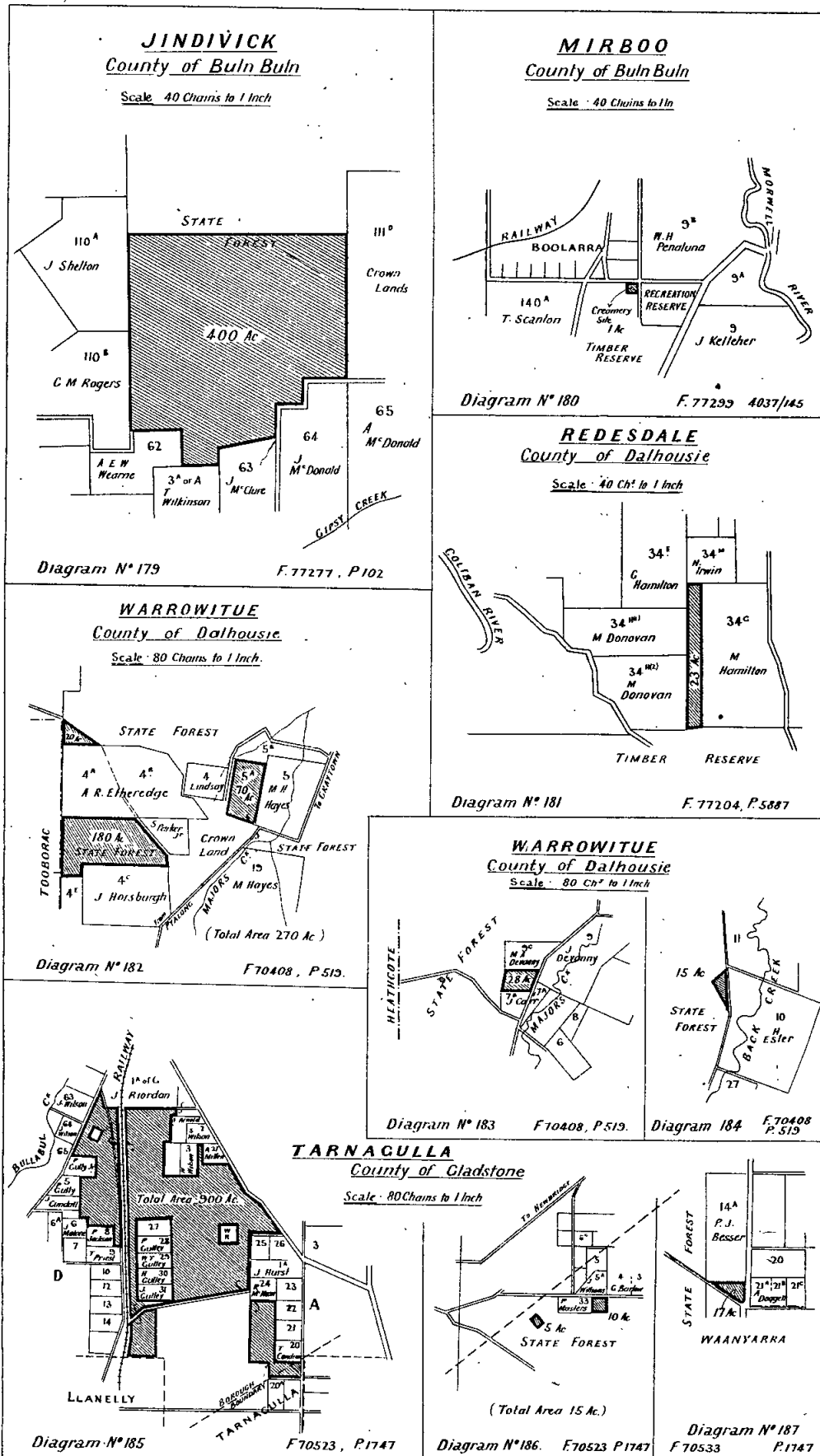
SCHEDULE TO ACCOMPANY PROPOSED ORDER IN COUNCIL NO. 6.

Diagram.	Correspondence Nos.	County.	Parish	Approximate Areas.	
				Acres.	Acres.
174	F.70545 P.1677	Benambra ... ..	Tintaldra ... ..	300	335
175	F.70548 P.1678	" ... ..	Walwa ... ..	35	
176	F.70643 P.2335	Bendigo ... ..	Mitiamo ... ..	88	168
177	F.70661 P.2356	" ... ..	Wanurp ... ..	80	
178	F.77154 P.1236 F.68715 P.4738	Bourke ... ..	Bullarto ... ..	26	26
179	F.77277 P.102	Buln Buln ... ..	Jindivick ... ..	400	401
180	F.77299 4037/145	" ... ..	Mirboo ... ..	1	
181	F.77204 P.5887	Dalhousie ... ..	Redesdale ... ..	23	336
182-4	F.70408 P.519	" ... ..	Warrowitua ... ..	313	
185-7	F.70523 P.1747	Gladstone ... ..	Tarnagulla ... ..	932	932
188	F.70691 P.2617	Grant ... ..	Moreep ... ..	1,350	1,449
189	F.77228 P.5831	" ... ..	Korweinguboora ... ..	5	
190	F.68104 P.3512	" ... ..	Borhoneyghurk ... ..	94	
191	F.70460 P.1229	Grenville ... ..	Enfield ... ..	30	30
192	F.77109 P.5138	Kara Kara ... ..	Carapooee West ... ..	20	121
193	F.70283 P.6689	" ... ..	St. Arnaud ... ..	60	
194	F.70323 P.87	" ... ..	Dalyenong ... ..	30	
195	F.70393 P.378	" ... ..	Morri Morri ... ..	5	
196	F.68397 P.1597	" ... ..	Carapooee West ... ..	6	
197	F.77067 P.3804	Normanby ... ..	Gleneig ... ..	160	160
198	F.77040 P.4566	Ripon ... ..	Langi Logan ... ..	234	928
199	F.70610 P.2200	" ... ..	Langi Kal Kal ... ..	694	
200	F.70407 P.527	Rodney ... ..	Crosbie ... ..	120	165
201	F.70603 P.6700	" ... ..	Toolamba ... ..	25	
202	F.70393 P.1448	" ... ..	Whroo ... ..	20	
203	F.77146 P.4869	Tambo ... ..	Maneroo ... ..	2,400	23,436
203	F.77146 P.4869	" ... ..	Ninnie ... ..	8,600	
203	F.77146 P.4869	" ... ..	Tambo ... ..	2,200	
203	F.77146 P.4869	" ... ..	Bumberrah ... ..	500	
203	F.77146 P.4869	" ... ..	Colquhoun North ... ..	3,800	
203	F.77146 P.4869	" ... ..	Nowa Nowa South ... ..	4,156	
203	F.77146 P.4869	" ... ..	Tildesley West ... ..	1,780	
Total Area					28,467

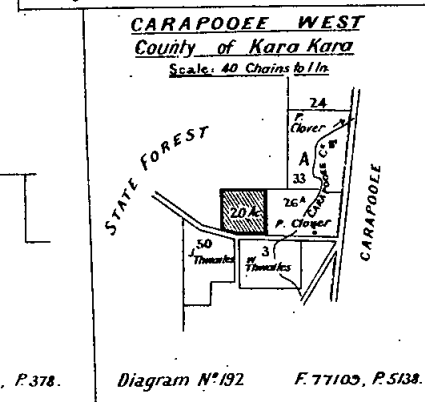
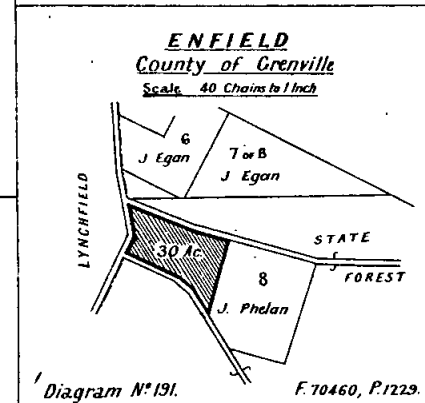
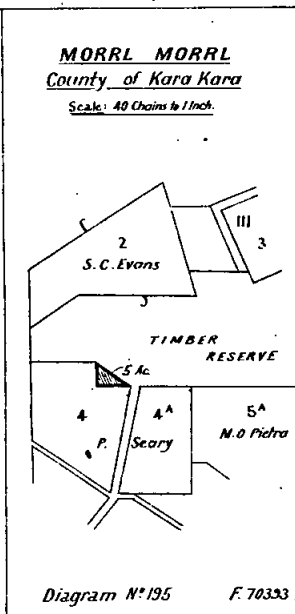
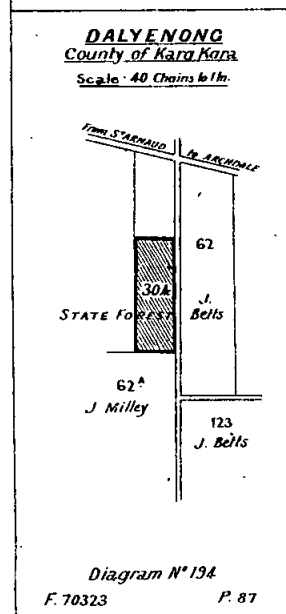
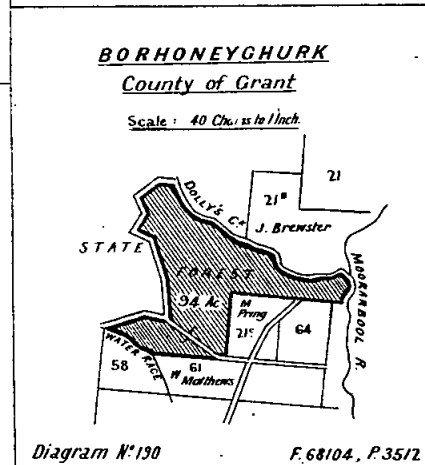
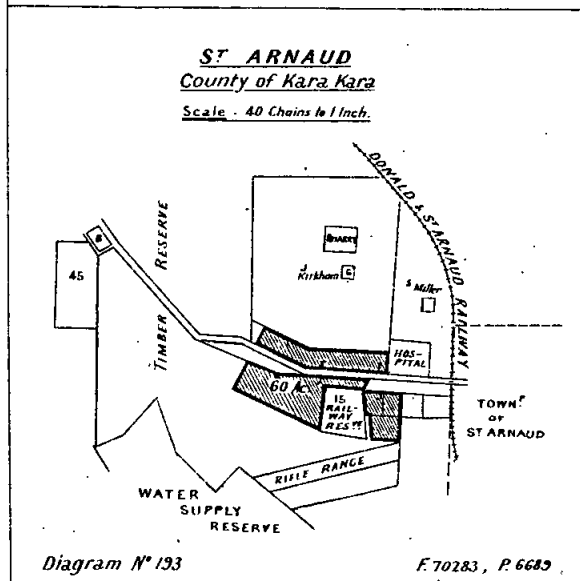
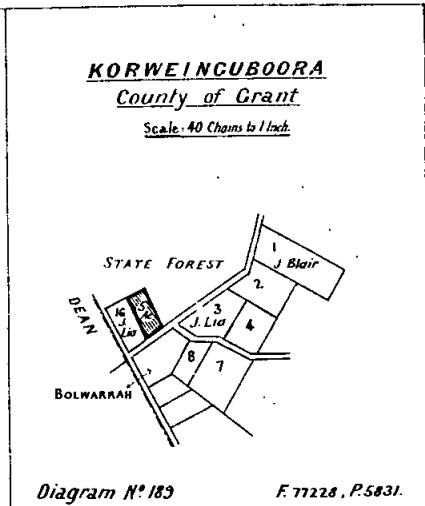
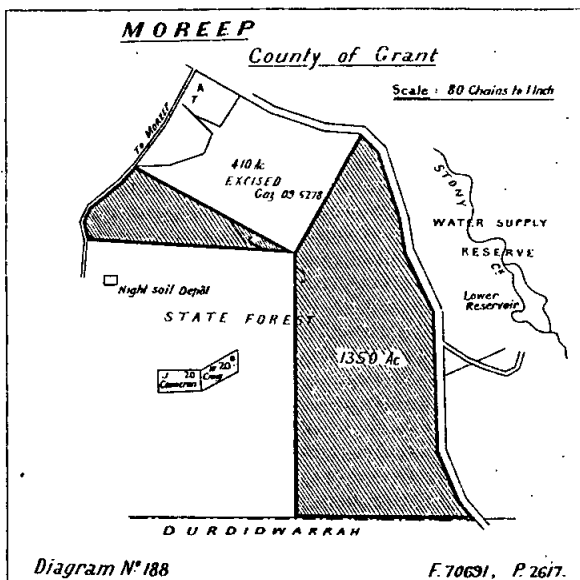
EXCISIONS FROM STATE FORESTS.—SCHEDULE TO ACCOMPANY PROPOSED ORDER IN COUNCIL No. 6.



EXCISIONS FROM STATE FORESTS.—SCHEDULE TO ACCOMPANY PROPOSED ORDER IN COUNCIL No. 6—  
continued.



EXCISIONS FROM STATE FORESTS.—SCHEDULE TO ACCOMPANY PROPOSED ORDER IN COUNCIL No. 6—  
continued.



EXCISIONS FROM STATE FORESTS.—SCHEDULE TO ACCOMPANY PROPOSED ORDER IN COUNCIL No. 6.—  
continued.

