



VICTORIA GOVERNMENT GAZETTE.

Published by Authority.

[Registered at the General Post Office, Melbourne, for transmission by post as a newspaper.]

No. 158]

WEDNESDAY, OCTOBER 2.

[1935

ACTS OF PARLIAMENT.

PROCLAMATION

By His Excellency the Governor of the State of Victoria and its Dependencies in the Commonwealth of Australia, &c., &c., &c.

I THE Governor of the State of Victoria, in the Commonwealth of Australia, do hereby declare that I have this day assented, in His Majesty's name, to the Bills passed by the Parliament of the said State, the titles whereof are hereunder set forth, that is to say:—

- No. 4298. "An Act to amend the Transport Regulation Acts."
- No. 4299. "An Act to amend the *Local Government (Temporary Reduction of Interest) Act 1931*."
- No. 4300. "An Act to amend the *Sewerage Districts (Temporary Reduction of Interest) Act 1931*."
- No. 4301. "An Act to amend the *Unemployment Relief Loan and Application Act 1932*."
- No. 4302. "An Act to amend section five of the *Maintenance Act 1933*."
- No. 4303. "An Act to amend certain Provisions of Part III. of the *Financial Emergency Act 1931* and of the *Financial Emergency (Mortgages) Act 1932*."
- No. 4304. "An Act to amend certain Provisions of the Financial Emergency Acts and to repeal the *Financial Emergency (Salaries and Pensions) Continuation Act 1935*."

Given under my Hand and the Seal of the State of Victoria aforesaid, at Melbourne, this thirtieth day of September, in the year of our Lord One thousand nine hundred and thirty-five, and in the twenty-sixth year of the reign of His Majesty King George V.

(L.S.)

HUNTINGFIELD.

By His Excellency's Command,

A. A. DUNSTAN.

GOD SAVE THE KING!

No. 158.—11475.—PRICE 6d.; Quarterly, 7s. 7d.; Half-Yearly, 15s. 2d.; Yearly, 30s. 4d.

PUBLIC HOLIDAYS.

PROCLAMATION

By His Excellency the Governor of the State of Victoria and its Dependencies in the Commonwealth of Australia, &c., &c., &c.

I IN pursuance of the provisions contained in Part VII. of the *Public Service Act 1928* (19 Geo. V. No. 3757), I, the Governor of the State of Victoria, in the Commonwealth of Australia, by and with the advice of the Executive Council of the said State, do by this my Proclamation appoint the days and dates hereunder mentioned to be observed as Public Holidays or Public Half-Holidays (as the case may be) at the places respectively specified, viz.:—

Public Holidays:—

THURSDAY, THE 17TH DAY OF OCTOBER, 1935, throughout the Shire of Lawloit;*

TUESDAY, THE 5TH DAY OF NOVEMBER, 1935, throughout Melbourne and suburbs.†

Public Half-Holidays from the hour of Twelve o'clock noon:—

WEDNESDAY, THE 16TH DAY OF OCTOBER, 1935, throughout the Shire of Talbot;

WEDNESDAY, THE 30TH DAY OF OCTOBER, 1935, throughout the North Riding of the Shire of Ararat.*

* Agricultural Show. † Melbourne Cup.

Given under my Hand and the Seal of the State of Victoria, aforesaid, at Melbourne, this thirtieth day of September, in the year of our Lord One thousand nine hundred and thirty-five, and in the twenty-sixth year of the reign of His Majesty King George V.

(L.S.)

HUNTINGFIELD.

By His Excellency's Command,

GEO. L. GOUDIE,
for Chief Secretary.

GOD SAVE THE KING!

APPOINTMENTS.

HIS Excellency the Governor of the State of Victoria, by and with the advice of the Executive Council thereof, has, by Orders made on the 30th day of September, 1935, been pleased to make the undermentioned appointments, viz.:—

DEPARTMENT OF CHIEF SECRETARY.

Licensing Inspector,

MARTIN CHARLES CLARK, Inspector of Police, pursuant to the provisions of the Licensing Acts, to be a Licensing Inspector for each and every Licensing District in the State of Victoria, to date from 1st October, 1935, *vice* Thomas P. McCaffrey, resigned.

Registrar of Births and Deaths,

VIOLET MAUDE BRADY, to be Registrar of Births and Deaths at Boort, to date from commencement of duty (with fees), *vice* Mabel E. Morrison, deceased.

DEPARTMENT OF MENTAL HYGIENE.

In pursuance of the provisions contained in the *Public Service Act 1928* and in the Lunacy Acts, the Permanent Head of the Department having requested that vacancies which have occurred should be filled, and the Acting Director of Mental Hygiene having certified that appointments are required, that there are no persons available and fit in the Public Service to be promoted or transferred to fill the vacant offices, and that the persons named hereunder are entitled, under the provisions of the *Public Service Act 1928*, to be appointed to fill such vacancies on probation for twelve months, and to take effect from the date mentioned in each case, that is to say:—

Nurse, Grade III.

MARGARET JEAN BRINK—4th September, 1935.

Attendant, Grade III.

FREDERICK HAROLD JOHN BURGE—11th September, 1935.

DEPARTMENT OF LANDS AND SURVEY.

Trustee of Site.

JOHN JOSEPH CONWAY to be a Trustee of the land permanently reserved on the 20th November, 1906, as a site for a Public Racecourse, Agricultural Show Grounds, and Recreation purposes at Geelong, in the place of Robert Vincent, deceased.

Managers of Common,

WILLIAM WHITAKER,
PETER GOLDING,
GEORGE RISSTROM,
GEORGE AKERS,
FREDERICK CORNER, and
EDWARD LAWLEY.

to be Managers of the Waranga United Common for the year ending 31st December, 1935.

DEPARTMENT OF LAW.

Magistrates,

ARTHUR JAMES MORTON, Benjeroop, to keep the Peace in the Midland Bailiwick of the State of Victoria;

JAMES RONAN, Tallangatta, to keep the Peace in the Northern Bailiwick of the State of Victoria;

GEORGE CAPSTICK HOWEY, Pirron Yallock,
ARTHUR SPENCE RUSDEN, 312 Eyre-street, Ballarat, and
JAMES OTTO D'HELIN, James-street, Geelong, to keep the Peace in the Southern Bailiwick of the State of Victoria;

ALEXANDER LINDSAY ELVINS, 31 Collins-street, Melbourne, and
FRANK OSWALD CHICK, 48 Cromwell-road, Hawksburn, to keep the Peace in the Central Bailiwick of the State of Victoria;

GILES TATLOCK CHIPPENDALL, Chief Clerk, Postmaster-General's Department, Melbourne, to keep the Peace in the Northern, Southern, Eastern, Western, Central, and Midland Bailiwicks of the State of Victoria.

Assistant Registrars of Titles,

JOSEPH JAMES JOHNSON, Superintending Draughtsman, Office of Titles, and

CHARLES ATHOL O'BRIEN, Senior Draughtsman, Office of Titles, to be Assistant Registrars of Titles, pursuant to the provisions of the *Transfer of Land Act 1928*.

Sheriff's Bailiffs,

JAMES JOSEPH MCCARTHY, First Constable of Police, Portland, to be also a Sheriff's Bailiff and a Bailiff of the County Court at Hamilton, *vice* A. J. Lee, resigned (fees).

THOMAS ERNEST WATSON, Senior Constable of Police, Mansfield, to be also a Sheriff's Bailiff (fees).

Clerk of Petty Sessions,

HAROLD EDGAR EVERY, Clerk of Petty Sessions, Wonthaggi, to be also Clerk of Petty Sessions at Lang Lang, *vice* A. G. Orgill (acting), resigned.

Commissioners for Taking Declarations, &c.

The undermentioned to be Commissioners for taking Declarations and Affidavits under the provisions of Division 8 of Part IV. of the *Evidence Act 1928* on the conditions as stated:—

DANIEL VINCENT McNAMARA, Assistant Accountant, Department of Lands and Survey, to refrain from charging fees and to resign upon ceasing to be an officer of the Department of Lands and Survey.

WILLIAM FRANK OSMOND, 33 Twelfth-street, Mildura, to resign upon removing from the neighbourhood of Mildura.

DEPARTMENT OF PUBLIC HEALTH.

Health Inspectors.

ALBERT EDWIN BULLOCK and HERBERT LAWRENCE HATFIELD, Orchard Supervisors, and CHARLES LORINER SPRIGGINS, Fruit Inspector, Officers of the Department of Agriculture,

to execute the powers and duties of a Health Inspector of the Department of Public Health under section 335 (1) of the *Health Act 1928*, in so far as such powers and duties relate to the positions held by them as officers of the Department of Agriculture, and only for such time as they continue to hold such positions.

DEPARTMENT OF PUBLIC WORKS.

Secretary to the Marine Board,

RAYMOND SIDNEY ROHNER to be Secretary to the Marine Board.

DEPARTMENT OF TREASURER.

Certifiers of Accounts,

JAMES WILLIAM HENRY, Assistant Accountant, Public Works Department, to certify expenditure accounts in connexion with the Departments of Mines and Public Works during the absence on leave of the Accountant of those Departments from the 11th to the 25th September, 1935, inclusive.

MERVYN HAROLD RANKIN, Secretary to the Milk Board, to certify expenditure accounts of that Board, in addition to the Chairman of the Board.

Collectors of Imposts (Acting).

JAMES WILLIAM HENRY to act as Collector of Imposts, Departments of Public Works and Mines, during the absence of James Michael Dooley on leave from 11th September to 25th September, 1935.

WILLIAM JOHN MERRIE to act as Collector of Imposts, Motor Registration Branch, Police Department, during the absence of Philip Hogan on leave from the 12th to the 17th August, 1935.

TASMAN NOEL GARNER to act as Collector of Imposts, Chief Secretary's Department, during the absence of Rollo W. Hescott on leave from 19th to the 31st August, 1935.

Receiver of Revenue (Acting).

JOHN PATRICK GLOSTER to act as Receiver of Revenue at Warragul during the absence of J. C. Bell, on leave.

C. W. KINSMAN,
Clerk of the Executive Council.

At Government House,
Melbourne, the 30th September, 1935.

SUMMONING OFFICER.

I HEREBY appoint the undermentioned person, under section 31 of the *Education Act 1928*, to summon parents within the State of Victoria:—

First Constable ARTHUR JAMES LEE, No. 7576.

JOHN R. HARRIS,
Minister of Public Instruction,
Education Department,
Melbourne, 20th September, 1935.

RESIGNATIONS.

HIS Excellency the Governor of the State of Victoria, by and with the advice of the Executive Council thereof, has, by Orders made on the 30th day of September, 1935, accepted the resignations of the persons named hereunder of the offices mentioned, viz.:—

DEPARTMENT OF CHIEF SECRETARY.

THOMAS PATRICK McCAFFREY (Superintendent of Police), as Licensing Inspector for each and every Licensing District in the State of Victoria, to date from 19th September, 1935.

DEPARTMENT OF LAW.

WILLIAM STEWART WALLACE, J.P., as a Deputy Coroner, pursuant to the provisions of the *Coroners Act 1928*, at and in the vicinity of Hamilton, as from the 9th November, 1935;

ARTHUR JOHN ARISTIDE HIXON, as a Commissioner for taking Declarations and Affidavits pursuant to the provisions of the *Evidence Act 1928*;

ARTHUR SPENCE RUSDEN, from the Commission of the Peace for the Western Bailiwick of the State of Victoria;

GERALD EDGAR TOM HAYDON, from the Commission of the Peace for the Southern Bailiwick of the State of Victoria; and

ARTHUR JAMES LEE, as a Sheriff's Bailiff and a Bailiff of the County Court at Hamilton.

DEPARTMENT OF TREASURER.

JOHN WORTHY HALEY, as Fifth Class Clerk, Taxation Office, from and inclusive of the 21st September, 1935.

C. W. KINSMAN,

Clerk of the Executive Council.

At Government House,

Melbourne, 30th September, 1935.

Public Service Act 1928 (No. 3757), Sections 90 and 91.

EXEMPTIONS.

HIS Excellency the Governor of the State of Victoria, by and with the advice of the Executive Council thereof, and upon the recommendation of the Public Service Commissioner, has, by Orders made on the 23rd day of September, 1935, exempted the officers specified hereunder from the provisions of sections 90 and 91 of the *Public Service Act 1928 (No. 3757)*:—

DEPARTMENT OF PUBLIC WORKS.

(1) Persons of the Ports and Harbours Branch, Department of Public Works, who are required to work overtime in connexion with the lighterage of explosives, with blasting and dredging operations, with the lighting of Port Phillip Bay and the outports, and with marine casualties—such exemption to be operative for the period from the 1st July, 1935, to the 31st December, 1935.

(2) Labourers and Night Watchman employed on the staff of the Caretaker, New Treasury Building, Department of Public Works, who are required to work overtime on Sundays; such exemption to be operative for the period from the 1st July, 1935, to the 31st December, 1935.

C. W. KINSMAN,

Clerk of the Executive Council.

At the Executive Council Chamber,

Melbourne, the 23rd September, 1935.

Public Service Act 1928.

PRIVATE WORK.

UNDER the provisions of section 161 of the *Public Service Act 1928*, His Excellency the Governor of the State of Victoria, by and with the advice of the Executive Council thereof, has, by Order made on the 23rd day of September, 1935, granted permission to the undermentioned officers of the Public Service to engage in the work specified below, and to receive remuneration therefor, subject to the condition that the work be performed by them only during hours outside the ordinary hours fixed for the discharge of their duties in the Public Service.

DEPARTMENT OF PUBLIC INSTRUCTION.

DAVID ALEXANDER WEIR, Department of Public Instruction; conveyance of children to and from school by motor car.

JACK NEWTON BURGESS, Department of Public Instruction; playing in orchestra.

C. W. KINSMAN,

Clerk of the Executive Council.

At the Executive Council Chamber,

Melbourne, the 23rd September, 1935.

Act No. 3757, Section 66 (I.).

REGULATIONS.—PROFESSIONAL DIVISION.

CHAPTER II.

THE Public Service Commissioner, in pursuance of the powers vested in him, hereby amends Chapter II. of the Public Service Regulations as shown below, and submits the same for the approval of the Governor in Council:—

Department and Office.	Yearly Rate of Salary.	
	Minimum.	Maximum.
	£	£
DEPARTMENT OF LANDS AND SURVEY.		
CLASS "B."		
<i>Repeal—</i>		
District Surveyor	650
<i>Add—</i>		
District Surveyor	528	650
<i>To take effect from the 13th September, 1935.</i>		

J. HARNETTY,
Public Service Commissioner.

W. A. ROBINSON,
Secretary.

Office of the Public Service Commissioner,
Melbourne, 13th September, 1935.

Approved by the Governor in Council,
the 23rd September, 1935.

C. W. KINSMAN,
Clerk of the Executive Council.

DEPARTMENT OF MENTAL HYGIENE.

Public Service Act (No. 3757), Section 66, and the Lunacy Acts.

ALTERATION OF REGULATIONS.—CLASSIFICATION OF GENERAL DIVISION, CHAPTER III.

THE Director of Mental Hygiene, in pursuance of the powers vested in him, hereby amends the Regulations made on the 23rd April, 1931, and submits the same for the approval of the Governor in Council, to take effect from and inclusive of the 8th September, 1935:—

Office.	Yearly Rate of Pay.	
	Minimum.	Maximum.
	£	£
STAFF (Male).		
<i>Add—</i>		
Shorthand Writer and Typist ..	226	294

J. CATARINICH,
Acting Director of Mental Hygiene.

Department of Mental Hygiene,
Melbourne, 29th August, 1935.

Approved by the Governor in Council,
23rd September, 1935.

C. W. KINSMAN,
Clerk of the Executive Council.

Public Service Act 1928 (No. 3757).

REGULATIONS.—TRAVELLING ALLOWANCES.

THE Public Service Commissioner, in accordance with the provisions of clause 47 of Chapter IX. of the Public Service Regulations, hereby approves of the payment of an allowance at the rate of Two shillings and sixpence (2s. 6d.) a week to Investigators, Sustenance Branch, Department of Labour, who use their own bicycles on official business, for the period to the 30th June, 1936.

J. HARNETTY,
Public Service Commissioner.

W. A. ROBINSON,
Secretary.

Approved by the Governor in Council,
23rd September, 1935.

C. W. KINSMAN,
Clerk of the Executive Council.

PUBLIC SERVICE OF VICTORIA.—VACANCIES,
CLERICAL DIVISION.

APPLICATIONS will be received by the Public Service Commissioner (Victoria) up to Friday, the 11th October, 1935, from officers of the Clerical Division of the Public Service of Victoria who are eligible and qualified for appointment to the undermentioned positions:—

**Fourth Class Clerk, Taxation (Income Tax) Branch,
Department of Treasurer.**

Duties.—To assess income tax returns of large businesses and partnerships generally for State and Federal purposes.

Qualifications.—To have an intimate knowledge of the State and Federal Income Tax Acts, Regulations, and practice, and the general routine of the office; to have a practical knowledge of accountancy.

**Fourth Class Clerk, Taxation (Probate Duties) Branch,
Department of Treasurer.**

Duties.—To prepare assessments of probate duty; to have charge of undertakings and to keep charity register and statistical register of life policies.

Qualifications.—To possess a good knowledge of the Probate Duties Act, Regulations and practice; to be a certificated accountant.

By order,

W. A. ROBINSON,
Secretary.

Office of the Public Service Commissioner (Victoria),
Melbourne, 1st October, 1935.

DEPARTMENT OF LAW.

HIS Excellency the Governor of the State of Victoria, by and with the advice of the Executive Council thereof, doth hereby, on the 23rd day of September, 1935, order as follows:—

COURT OF PETTY SESSIONS, SEBASTOPOL, CLOSED.—DIRECTIONS
AS TO RECORDS, &c.

The appointment of Sebastopol as a place for holding Courts of Petty Sessions be revoked, and that such court be closed from and after the 3rd October, 1935, and that the books and other records of the said court and of the clerk thereof be delivered to the Court of Petty Sessions at Ballarat.

COURTS OF PETTY SESSIONS—DAYS AND HOURS ALTERED.

(1) The day and hour appointed for the holding of the Court of Petty Sessions at Meredith be altered from every Thursday at 10 o'clock a.m. to every second Thursday at 10 o'clock a.m., commencing on the 3rd October, 1935.

(2) The hour of holding Courts of Petty Sessions at Birehip be altered to 10.30 o'clock a.m. on every Wednesday in lieu of the hour heretofore appointed, to take effect as from and including the 25th September, 1935.

C. W. KINSMAN,
Clerk of the Executive Council.

At the Executive Council Chamber,
Melbourne, the 23rd September, 1935.

DEPARTMENT OF LAW.

COURTS OF PETTY SESSIONS—DAYS AND HOURS
ALTERED.

HIS Excellency the Governor of the State of Victoria, by and with the advice of the Executive Council thereof, has, by orders made on the 30th day of September, 1935, altered the days and hours for the holding of Courts of Petty Sessions at the places named in the first column, and as indicated in the second column of the schedule below, commencing on the 16th October, 1935:—

SCHEDULE.

Court.	Alteration.
Elmore ...	From every Wednesday at 2 p.m. to every Wednesday at 11 a.m.
Rochester ...	From every Wednesday at 10 a.m. to every Wednesday at 2 p.m.
Lang Lang ...	From every Wednesday at 10.30 a.m. to every second Wednesday at 10.30 a.m.

C. W. KINSMAN,
Clerk of the Executive Council.

At Government House,
Melbourne, 30th September, 1935.

Local Government Act 1928.

DEPARTMENT OF PUBLIC WORKS.

AUTHORITY TO CHANGE MUNICIPAL SEAL.

HIS Excellency the Governor of the State of Victoria, by and with the advice of the Executive Council thereof, and pursuant to the provisions of section 8 of the *Local Government Act 1928* (No. 3720), has approved that the Council of the City of Preston break, alter, and change the Seal of the said City and adopt a Seal (a representation of which has been deposited in the office of the Department of Public Works, at Melbourne) as the common Seal of the City of Preston.

C. W. KINSMAN,
Clerk of the Executive Council.

At the Executive Council Chamber,
Melbourne, the 23rd September, 1935.

The Fisheries Acts.

NOTICE OF INTENTION TO PROHIBIT ALL FISHING
IN, OR THE TAKING OF FISH FROM PORTION OF
THE SEVEN CREEKS AND ITS TRIBUTARIES FROM
1st MAY TO 31st AUGUST IN EACH YEAR.

IT is hereby notified, for general information, that it is intended, after the expiration of one month from the date of publication of this notice in the *Government Gazette*, to move His Excellency the Governor in Council to make a Proclamation prohibiting all fishing in, or the taking of fish from the Seven Creeks and its tributaries upstream from or above the Gooram Falls from the first day of May to the thirty-first day of August (both days inclusive) in each year.

M. W. J. BOURCHIER,
Chief Secretary.

F. LEWIS,
Chief Inspector of Fisheries and Game.

RE REAL ESTATE AND BUSINESS AGENT NAMED
SURREY ALFRED CHARLES HORSLEY, of 6 ELIZA-
BETH-STREET, MELBOURNE.

PERSONS having claims against the Fidelity Bond issued under the provisions of the Real Estate Agents Acts in connexion with the Real Estate Agent's licence of the above-named Surrey Alfred Charles Horsley are required to forward particulars and proof thereof to the Registrar under the Real Estate and Business Agents Acts at the Treasury Buildings, Melbourne, not later than Monday, the 28th day of October, 1935.

F. MADDERN, Registrar.

The Treasury,
Melbourne, 2nd October, 1935.

MUNICIPAL SURVEYORS BOARD.

THE following candidates have been granted certificates under sections 171 and 172 of the *Local Government Act 1928*, viz.:—

COMPETENCY.

Clarence Norman Fryer, 12 Durham-road, Surrey Hills.

QUALIFICATION.

Keith Campbell Bradley, Town Hall, Northcote.
John Reginald Beck, Council Chambers, Holbrook, New South Wales.

Walter Ernest Bush, 16 Palm-avenue, Ascot, Brisbane.
Frank Hosking, Country Roads Board, Melbourne.
Lionel Norman Jamieson, Tuena, New South Wales.
John Patrick Larkin, Marine Surveyor's Office, Queenscliff.
Louis Francis Loder, Country Roads Board, Melbourne.
Milton Lance King, 91 Albert-street, Geelong West.
Thomas William Martin, Yallourn.
Gilbert Munro Membrey, Marlborough-avenue, Camberwell.
John William Murray, Spring-road, Dingley.
John Mathieson, Country Roads Board, Melbourne.
Stanley Wallace Rogerson, State Rivers and Water Supply Commission, Melbourne.
Charles Arthur Stewart, Westminster, London.
John Robert Sarvaas, Municipal Council Chambers, Albury, New South Wales.
David Graeme Sutherland, Shire Office, Wedderburn.
Sydney Alexander Wyly, 239 Bay-street, North Brighton.

M. V. MATTHEWS,
Secretary.

Department of Public Works,
Melbourne, 25th September, 1935.

Marriage Act 1928.

MINISTERS OF RELIGION REGISTERED TO CELEBRATE MARRIAGES IN VICTORIA.

IT is hereby notified that in pursuance of the provisions of the *Marriage Act 1928*, 19 Geo. V. No. 3726, Sec. 11, the undermentioned Officiating Ministers of Religion have been registered at this Office for the celebration of marriages in Victoria:—

No. in Register.	Name	Designation.	Denomination	Residence.	Date of Registration.
8047	McNamara, John Patrick ..	Priest ..	Roman Catholic ..	St. Patrick's Cathedral, Melbourne	6.9.35
8048	Wakefield, William Hartwell ..	Evangelist ..	Church of Christ ..	56 Raleigh-street, Footscray ..	10.9.35
8049	George Walters, Francis Charles ..	Adjutant ..	Salvation Army ..	45 Henry-street, Northcote ..	18.9.35
8050	Macartney-Noake, Reginald Robert	Priest ..	Church of England ..	The Vicarage, Newstead ..	18.9.35

Office of the Government Statist,
Melbourne, 28th September, 1935.

H. R. GROVE,
Assistant Government Statist.

Local Government Act 1928, Part 42, Section 858.

LICENCES TO OCCUPY UNUSED ROADS.

NOTICE is hereby given that Licences to occupy Unused Roads have been issued to the following approved applicants, and that the licence-fee specified in each case has been received by the Accountant, State Lands Department, Melbourne, C.2.

Number of Licence.	Name and Address of Licensee.	Area.	Municipality.	Parish.	Abutting on— Allotments and Sections.	Date of Issue of Licence.	Date of Expiry of Licence.	Fee for Licence.
		A. R. P.						£ s. d.
24017	Wood, Mrs. L. A., c/o H. L. Wood, Balmoral.	9 0 0	Kowree ..	Tyar ..	19	1.1.32	31.12.34	0 2 6
24018	Reading, A. W., Wallaloo ..	10 0 0	Stawell ..	Warngar ..	12, sec. 1 ..	1.1.35	31.12.37	1 5 0
24019	Healey, M., Horsham ..	0 2 0	Town of Horsham	Horsham ..	Baillie-street ..	1.1.34	31.12.36	0 3 9
24020	Saligari, S., Cavendish ..	6 2 38	Dundas ..	Jerrywarook	3, pt. 2A, sec. 1, 2 ..	1.1.35	31.12.37	0 17 3
24021	Partington, W. T., Dartmoor	1 2 0	Portland ..	Kinkella ..	100	1.1.35	31.12.37	0 2 6
24022	Crute, A. W., Lubeck ..	12 0 0	Wimmera ..	Warranook	105, 107, 108 ..	1.1.34	31.12.36	0 12 0
24023	Roberts, F., Regent-street, Port Fairy	8 0 0	Minhamite ..	Broadwater	14, 35	1.1.35	31.12.37	1 4 0
24024	Yee Hing, Murtoa ..	0 0 30	Dunmunkle	Ashens ..	5, 2, sec. 14A, 28 ..	1.1.35	31.12.37	0 2 6
24025	Crowe, J., "Woodlawn," Port Fairy	3 0 0	Minhamite ..	Tyrendarra	32c, 32d	1.1.35	31.12.37	0 5 1
24026	Forestby Pulp and Paper Co., 440 Little Collins-street, Melbourne	14 0 0	Portland ..	Dartmoor	18, 55, 55A ..	1.1.35	31.12.37	0 14 0
24047	Fisher, R., Castlemaine ..	1 2 0	Castlemaine	Castlemaine	Abutting slaughter yard, sec. D9	1.1.35	31.12.37	0 7 6
24048	Gruer, J. L., P.O., Mt. Franklin	1 3 0	Glenlyon ..	Halcombe	20E, 20A2	1.1.35	31.12.37	0 2 6
24049	Bear, Bessie L., Loddon Vale ..	16 2 0	Gordon ..	Loddon ..	83, 79, sec. A ..	1.1.35	31.12.37	1 13 0
24050	Hamilton, Geo., Huntly ..	2 3 16	Huntly ..	Huntly ..	6A, 8, 6, 7c, sec. 8, 9 ..	1.1.35	31.12.37	0 10 0
24051	Slatter, H. E., Private Bag, Boort	27 0 0	Gordon ..	Boort ..	Between 2 and 3, sec. B	1.1.35	31.12.37	2 14 0
24052	Jones, A. C., Irymple ..	0 2 0	Mildura ..	Mildura ..	5, sec. 61	1.1.35	31.12.37	0 2 6
24053	Michael, A. T., O'Neill's Loose Bag	4 2 0	Kara Kara	Gowar ..	43, 44E, sec. B ..	1.1.35	31.12.37	0 11 3
24054	Bartlett, C. E., Stanhope ..	2 0 0	Rodney ..	Murchison North	South of 80A	1.1.35	31.12.37	0 5 0
24055	Tobin, Thos. P., Benalla ..	12 0 0	Marong ..	Shelbourne	2B, 3A, 8, 1, 2A, 4, pt. 3, secs. 22 and 22A	1.1.35	31.12.37	0 12 0
24056	Newbridge Recreation Reserve Committee of Management, Newbridge	1 2 24	Marong ..	Tarnagulla	1, 5A, 5, &c., sec. 24, 27, 28	1.1.35	31.12.35	0 5 0
24097	Twigg, L. W., Newbridge on Loddon	0 3 24	Marong ..	Tarnagulla	32, 33	1.1.35	31.12.37	0 2 9
24098	Austin, W., Sandsmere ..	5 1 4	Lawloit ..	Mirampiram	103, 104, pt. 144, 103, 104	1.1.35	31.12.37	0 5 3
24099	Ramsay, A. J., Coomoorra ..	4 3 34	Glenlyon ..	Wombat ..	G3, F3, sec. E2, F3, B2, B3	1.1.35	31.12.37	3 1 9
24100	Bawden, A. H., Mincha West	9 2 0	Gordon ..	Mincha and Mincha West	13A, 13B, 24, 48, 48A ..	1.1.35	31.12.37	0 9 6
24101	Jones, Jane E., Drummond ..	4 1 16	Kyneton ..	Burke ..	39, sec. 6	1.1.35	31.12.37	0 9 0
24102	Yarraber Pty. Ltd., 120 William-street, Melbourne	248 2 30	Marong ..	Yarraberb and Yallook	5, 6, 9, &c., sec. 15A, 7, &c.	1.1.35	31.12.37	38 2 0
24103	Hocking, J. R., Bannerton ..	10 0 0	Swan Hill ..	Bumbang and Tol Tol	Between 15 and Railway Line	1.1.35	31.12.37	0 10 0
24104	Thompson's Engineering Co., Castlemaine	0 3 0	Castlemaine	Castlemaine	Pt. Barker-street, and pt. Wimple-street	1.1.35	31.12.37	0 3 9
24105	McDonald, L. C., Yando ..	6 0 0	Gordon ..	Boort ..	33A, 33B, 39, sec. C, D	1.1.35	31.12.37	0 6 0
24106	Adams, A. P., Nagambie ..	10 2 13	Waranga ..	Bailleston	73, 74, 72, 71, 70A ..	1.1.35	31.12.37	0 10 6

Licence No. 24017, renewed to 31st December, 1935.—Licences Nos. 24021, 24026, 24052, 24053, 24106, rent charged from 1st July, 1935.—Licence No. 24023, rent charged from 1st September, 1935.—Licences Nos. 24056, 24097, 24098, rent charged from 1st August, 1935.—Licence No. 24103, rent charged from 1st July, 1935; rabbit-proof fence to be placed at each end of the road.—Licence No. 24050, suitable unlocked swing gates to be erected at each end of both roads.

A. E. LIND,
Commissioner of Crown Lands and Survey.

Department of Lands and Survey (Unused Roads and Water Frontages Branch).
Melbourne, 27th September, 1935.

Local Government Act 1928—Part 42, Section 85B.

LICENCES TO OCCUPY WATER FRONTAGES.

NOTICE is hereby given that Licences to occupy Water Frontages have been issued to the following approved applicants, and that the licence-fee specified in each case has been received by the Accountant, State Lands Department, Melbourne, C.2.

Number of Licence.	Name and Address of Licensee.	Municipality.	Parish.	Abutting on— Allotments and Sections.	Date of Issue of Licence.	Date of Expiry of Licence.	Fee for Licence.
16037	Tindall, A., Byaduk	Dundas ..	Township of South Byaduk, Byaduk	31	1.1.35	31.12.37	£ s. d. 0 10 0
16038	Laidlaw, T. H. and Co., Box 104, Hamilton	Dundas ..	Monivae	5, 5A, 5A ¹ , secs. 6, 8, 8A ..	1.1.32	31.12.34	0 10 0
16039	Laidlaw, T. H. and Co., Box 104, Hamilton	Glenelg ..	Killara ..	9, sec. A	1.1.34	31.12.36	1 5 0
16040	Tucker, W., Drung Drung L.B., via Horsham	Wimmera	Longerenong	23c	1.1.35	31.12.37	0 12 6
16041	Kroker, J. A., Merlin P.B., Horsham	Wimmera	Bungalally ..	49c, 50, A, B, 51a, 48, 49, A, 49 ..	1.1.35	31.12.37	4 0 0
16042	Moore, B. D., Murtoa	Dunmunkle	Jung Jung	25	1.1.35	31.12.37	0 15 0
16043	Zippel, Mrs. M. T., 15 Wilson-street, Horsham	Wimmera	Bungalally ..	94A, 94B, 95A, 95B ..	1.1.35	31.12.37	5 0 0
16044	Crute, A. W., Lubeck	Wimmera	Warranook ..	95, 106, 106A, 106B ..	1.1.34	31.12.36	0 5 0
16045	Rodda, W. T., Tarranyurk ..	Wimmera	Werrigar ..	62, 62A	1.1.35	31.12.37	3 2 6
16046	Carter, W. C., Drung Drung	Wimmera	Drung Drung	195, 196	1.1.35	31.12.37	0 15 0
16047	Howlett Bros., Scott's Creek ..	Heytesbury	Coortjong ..	20	1.1.34	31.12.36	0 5 0
16048	Le Couteur, A. W. R., Curdie Vale	Heytesbury	Narrawaturk	4, 5	1.1.35	31.12.37	0 17 9
16049	Gladman, J., Forrest	Heytesbury	Yaugher ..	1Q	1.1.35	31.12.37	0 5 0
16050	Heath, Wm., Timboon	Heytesbury	Timboon ..	59A	1.1.34	31.12.36	0 4 0
16051	Rowe, W. O., Scott's Creek ..	Heytesbury	Timboon ..	44A, 45A, 64D ..	1.1.34	31.12.36	0 17 0
16052	Nolan, J. and J. E., Meredith ..	Bannockburn	Bamganio ..	8B, 8C, 8, sec. A ..	1.1.35	31.12.37	0 17 6
16053	Ryan, E., Pirron Yallock	Heytesbury	Pomborneit ..	20	1.1.35	31.12.37	0 2 6
16054	Terria, C., Inverleigh	Bannockburn	Doroq	96	1.1.35	31.12.37	0 6 0
16055	Atchison, T. W., Morrisons ..	Ballan ..	Borhoneyghurk	45, 46	1.1.35	31.12.37	0 5 0
16056	Boulton, H., Morrisons	Ballan ..	Borhoneyghurk	11	1.1.35	31.12.37	0 5 0
16117	Guthrie, John C., Delegate ..	Orbost ..	Bendock ..	16	1.1.34	31.12.36	0 15 0
16118	Rodwell, Arthur B., "Mountain View", Delegate	Orbost ..	Bendock ..	B, 36A, 1	1.1.34	31.12.36	4 0 0
16119	Dent, Wm. T., Bendock	Orbost ..	Bidwell ..	23A, 23B, 23C	1.1.34	31.12.36	1 0 0
16120	West, E. M., Box 45, Minyip ..	Orbost ..	Orbost East	44, 45	1.1.34	31.12.36	0 10 0
16121	Jackson, Charles Roy, Bendock ..	Orbost ..	Bendock ..	64, sec. B	1.1.34	31.12.36	0 2 6
16122	Pump, Herbert Otto and Mrs. Alice Edith, Callignee	Traralgon	Callignee ..	10	1.1.35	31.12.37	1 10 0
16123	Ryder, Walter Frost, Genoa ..	Orbost ..	Maramingo ..	13c, 18, 18A, sec. A ..	1.1.34	31.12.36	1 10 0
16124	Rozynski, William Albert, Orbost ..	Orbost ..	Coopracamba	12	1.1.34	31.12.36	1 0 0
16125	Richardson, Robert Yates, Lower Bendock	Orbost ..	Bendock ..	50	1.1.34	31.12.36	0 6 0
16126	Camm, Archie Dennis, Bonang ..	Orbost ..	Cabanandra ..	24, 25, sec. A	1.1.34	31.12.36	0 7 0
16127	Smith, Frederick Arthur, Noorinbee	Orbost ..	Combiobar ..	11c, 11d, sec. B	1.1.34	31.12.36	0 4 0
16128	Ross, George, Orbost	Orbost ..	Newmerella ..	5, 6, sec. C; 6, 8, sec. A ..	1.1.34	31.12.36	3 0 0
16129	Herbert and Co., Orbost	Orbost ..	Loomat	7	1.1.34	31.12.36	0 4 9
16130	Rigg, Wm. Jos. and Mary, 30 Williams-road, Windsor, S.1	Orbost ..	Wangarabelle	7	1.1.34	31.12.36	1 0 0
16131	Matthews, James M., Upper Delegate River	Orbost ..	Bidwell ..	A	1.1.34	31.12.36	0 4 0
16132	Robinson, Josiah, McKenzie River ..	Orbost ..	Pargagoolah	47, 47A, 47B	1.1.34	31.12.36	1 0 0
16133	Dorron, Augustus John, Kiah, N.S.W.	Orbost ..	Wau Wauka West	5, 7, 8	1.1.34	31.12.36	0 15 0
16134	Collins, T. A., Silver Creek, Beechworth	Beechworth	Beechworth ..	23, 86, sec. J2	1.1.35	31.12.37	0 4 0
16135	Morgan, Richard Augustus, Orbost ..	Orbost ..	Newmerella ..	23, 24	1.1.34	31.12.36	2 0 0
16136	Matthews, George, Orbost	Orbost ..	Orbost ..	45A, sec. A	1.1.34	31.12.36	1 19 0

Licence No. 16037, rent charged from 1st July, 1935.—Licence No. 16038, renewed to 31st December, 1935; rent charged from 1st April, 1932.—Licence No. 16134, rent charged from 1st October, 1935.

Department of Lands and Survey (Unused Roads and Water Frontages Branch),
Melbourne, 27th September, 1935.

A. E. LIND,
Commissioner of Crown Lands and Survey.

19 George V. No. 3632, Sections 106 and 124.

19 George V. No. 3792, Section 27.

NOTICE.

A RULE to administer the estate of each of the under-mentioned deceased persons has been granted to me, and creditors, next of kin, and all others having claims against the estate of any of the persons so mentioned are required to send particulars of their claims to the Curator of the Estates of Deceased Persons, No. 267 Queen-street, Melbourne, on or before the 5th December, 1935, or they may be excluded from the distribution of the estate when the assets are being distributed:—

BABBOUR, JAMES SUTHERLAND (known as James Barbour), late of Neereman, formerly of Eastville, farm labourer, died on the 28th July, 1935, intestate.

BURROWS, ELSIE MAUD, late of the Farmers' Arms Hotel, Yarrowonga, housemaid, died on the 25th June, 1935, intestate.

COOPER, GEORGE HORATIO (with the will annexed), late of Devonport, Tasmania, formerly of Chintin, Victoria, pensioner, died on the 30th January, 1934.

GALLAGHER, MARY (formerly Prichard) (with the will annexed), late of No. 39 Baker-street, North Richmond, formerly of No. 27 Fairchild-street, Abbotsford, married woman, died on the 13th April, 1935.

NIGHTINGALE, ROBERT BENTLEY (with the will annexed), late of the Austin Hospital, Heidelberg, formerly of Punt-road, South Yarra, wool-classer, died on the 21st May, 1925.

SORGER, HENRY, late of No. 15 Cowper-street, Footscray, labourer, died on the 8th August, 1935, intestate.

WRIGHT, JOHN THOMAS (known as John Wright and Thomas Lee) (with the will annexed), late of the Mental Hospital, Kew, labourer, died on the 10th July, 1935.

M. M. PHILLIPS,
Curator of the Estates of Deceased Persons.
Melbourne, 24th September, 1935.

CONTRACTS ACCEPTED.—(Series 1935-36.)

CONTRACTS ACCEPTED FOR FIREWOOD, COUNTRY TOWNS, ETC., YEAR 1935-36.

From 1st October, 1935, to 30th September, 1936.

Serial No.	Place.	Description of Firewood Offered.	Firewood at per ton of 40 cubic feet.		Contractors' Names.	Charge against Vote or Fund.
			In 2-ft. billets.	In 6-ft. lengths.		
..	Bairnsdale ..	Gum, box and stringybark ..	s. d.	s. d.	Purchase by agreement ..	Contingencies, 1935-6.
580	Benalla ..	Peppermint ..	8 11	..	T. H. McEwan ..	
581	Colac ..	Peppermint ..	8 0	..	I. D. Begley ..	
..	Dandenong ..	Grey box ..	12 0	..	Purchase by agreement ..	
582	Echuca ..	Redgum ..	8 0	..	Alfred Cobb ..	
..	Frankston ..	Box ..	11 6	..	Purchase by agreement ..	
583	Hamilton	D. H. Robertson ..	
584	Horsham	W. Rentsch ..	
..	Kerang ..	Gum, peppermint, and box ..	*7 0	..	Purchase by agreement ..	
585	Kyneton ..	Gum ..	10 0	..	W. L. Stirling ..	
586	Leongatha	Maxwell Murray ..	
..	Maryborough	
..	Mildura	
..	Sale	
..	St. Arnaud	Purchase by agreement ..	
..	Shepparton	
..	Stawell	
..	Swan Hill	
..	Wangaratta	
587	Warracknabeal ..	Box and bullock ..	10 0	..	A. E. Stubbs ..	Contingencies, 1935-6.
..	Warragul	Purchase by agreement ..	
588	Warrnambool ..	White Gum ..	8 0	..	A. A. Matthews, Bushfield P.O. ..	

* Less 10 per cent. discount.

Approved—A. A. DUNSTAN, Treasurer. 30.8.35.

VICTORIAN RAILWAYS.

Railway Stores Suspense Account.—Act 3759, Section 105.

59. Diamond hardness testing machine, at £155 (Contract 47528).—F. J. Pearson. 60. Rolled steel joists, mild steel braces, bedplates, bedblocks, &c., item 1, at £16 7s. 6d. per ton; items 2 and 3, at £36 per ton; item 4, at £50 per ton (Contract 47591).—Johns and Waygood Ltd. 61. Sawm hardwood timber, items 1, 2, 3, and 4, at 13s. 6d. per 100 super. feet; items 5 and 11, at 15s. 6d. per 100 super. feet; item 6, at 14s. per 100 super. feet; items 7, 13, 14, 17 and 18, at 15s. per 100 super. feet; item 8, at 16s. 6d. per 100 super. feet; items 12 and 23, at 17s. per 100 super. feet; items 15, 19, 21, 22, 25, and 26, at 16s. per 100 super. feet; items 16, 20, and 27, at 17s. 6d. per 100 super. feet; item 24, at 18s. 6d. per 100 super. feet; items 28 and 31, at 19s. per 100 super. feet; items 29 and 30, at 18s. per 100 super. feet; item 32, at 20s. 6d. per 100 super. feet; items 33 and 37, at 22s. 6d. per 100 super. feet; items 34 and 35, at 20s. per 100 super. feet; item 36, at 21s. per 100 super. feet; item 38, at 25s. per 100 super. feet; item 39, at 6s. 6d. per 100 lineal feet; item 40, at 12s. per 100 lineal feet; item 45, at 17s. 6d. per 100 lineal feet; items 41 and 44, at 11s. per 100; item 42, at 12s. per 100; item 43, at 10s. per 100; item 46, at 11s. 6d. per 100; timber for Spotswood Workshops Storehouse, 2s. 6d. per 100 super. feet extra (Contracts 47656/47516).—Stoll Bros. 62. Sawm redgum timber, items 1 and 3, at 15s. 6d. per 100 super. feet; items 2 and 4, at 17s. 6d. per 100 super. feet; items 5, 6, and 17, at 21s. 6d. per 100 super. feet; items 7, 8, 9, 10, 22, 25, and 27, at 22s. 6d. per 100 super. feet; items 11, 12, and 37, at 24s. 6d. per 100 super. feet; item 13, at 23s. 6d. per 100 super. feet; items 14 and 36, at 25s. 6d. per 100 super. feet; item 15, at 18s. per 100 super. feet; item 16, at 20s. per 100 super. feet; item 18, at 22s. per 100 super. feet; items 19, 20, and 23, at 23s. per 100 super. feet; items 21, 24, 28, 29, and 34, at 24s. per 100 super. feet; item 26, at 26s. per 100 super. feet; items 30, 31, 32, 33, and 35, at 25s. per 100 super. feet; item 38, at 27s. 6d. per 100 super. feet; item 39, at 25s. per 100 super. feet; items 40 and 41, at 25s. 6d. per 100 super. feet; items 42 and 43, at 26s. 6d. per 100 super. feet; item 44, at 27s. per 100 super. feet; items 45, 47, and 48, at 27s. 6d. per 100 super. feet; items 46 and 49, at 26s. per 100 super. feet; item 50, at 32s. per 100 super. feet; item 51, at 29s. per 100 super. feet; items 52 and 54, at 30s. per 100 super. feet; item 53, at 30s. 6d. per 100 super. feet; items 55 and 56, at 40s. per 100 super. feet; item 57, at 45s. per 100 super. feet; square sections 6 inches x 6 inches and over, and timber for Spotswood Workshops Storehouse, 2s. 6d. per 100 super. feet extra (Contracts 47658/47515, Order in Council, 29th July, 1935).—Evans Bros. 63. Sawm redgum timber, item 1, at 16s. 6d. per 100 super. feet; items 2 and 4, at 17s. 6d. per 100 super. feet; item 3, at 15s. 6d. per 100 super. feet; items 5, 6, and 17, at 21s. 6d. per 100 super. feet; items 7, 8, 9, 10, 22, 25, 27, and 28, at 22s. 6d. per 100 super. feet; items 11 and 12,

at 24s. 6d. per 100 super. feet; item 13, at 23s. 6d. per 100 super. feet; items 14, 36, and 37, at 25s. 6d. per 100 super. feet; item 15, at 18s. per 100 super. feet; item 16, at 20s. per 100 super. feet; item 18, at 21s. per 100 super. feet; items 19, 20, and 23, at 23s. per 100 super. feet; items 21, 24, 29, and 30, at 24s. per 100 super. feet; items 31, 32, 33, 34, and 35, at 25s. per 100 super. feet; items 38 and 39, at 26s. 6d. per 100 super. feet; item 40, at 27s. per 100 super. feet; items 26, 42, and 45, at 26s. per 100 super. feet; items 41, 43, 44, 46, 47, 48, and 49, at 27s. 6d. per 100 super. feet; item 50, at 32s. per 100 super. feet; square sections 6 inches x 6 inches and over, 2s. 6d. per 100 super. feet extra; timber for Spotswood Workshops Storehouse, 3s. per 100 super. feet extra (Contracts 47662/47515, Order in Council, 29th July, 1935).—Corry and Co. 64. Rail anchors, items 1 and 2, at 10½d. each; item 3, at 10½d. each (Contract 47672, Order in Council, 9th September, 1935).—Elder, Smith and Co. Ltd.

State Coal Mine Stores Suspense Account.

65. Electric light poles, at £2 each (Contract 47545).—Stoll Bros. 66. Round wood spars, at £4 10s. each (Contract 47549).—Stoll Bros. 67. Electric motors, item 1, at £150 6s. each (Contracts 47566/47490, Order in Council, 17th June, 1935); Scotland.—W. A. Prescott & Co. 68. Mining timber, item 3, at 2½d. each; item 4, at 3d. each; item 5, at 3½d. each; item 6, at 3½d. each; item 7, at 3½d. each (Contracts 47706/47537).—N. Nelson. 69. Mining timber, item 1, at 2d. each; item 7, at 4d. each; item 11, at 1s. each; item 12, at 1s. 2d. each; item 13, at 1s. 4d. each; item 14, at 1s. 6d. each; items 20 and 22, at 4s. 9d. each; item 30, at 2s. 3d. each; item 32, at 1d. each (Contracts 47711/47537).—C. G. Wilkinson. 70. Mining timber, item 1, at 2d. each; item 2, at 2½d. each; item 3, at 2½d. each; item 4, at 2½d. each; item 5, at 3d. each; item 6, at 3½d. each; item 7, at 3½d. each; item 10, at 6½d. each; item 11, at 1s. 1d. each; item 12, at 1s. 2d. each; item 13, at 1s. 3d. each; item 14, at 1s. 5½d. each; item 15, at 1s. 6½d. each; item 16, at 1s. 8½d. each; item 17, at 1s. 9½d. each; item 19, at 3s. 6d. each; item 20, at 4s. 9d. each; item 26, at 7½d. each (Contracts 47734/47537).—W. W. Moodie, jnr. 71. Mining timber, item 1, at 2d. each; item 7, at 4d. each; item 11, at 1s. each; item 12, at 1s. 2d. each; item 13, at 1s. 4d. each; item 14, at 1s. 6d. each; items 20 and 22, at 4s. 9d. each; item 30, at 2s. 3d. each; item 32, at 1d. each (Contracts 47735/47537).—A. G. Wilkinson. 72. Mining timber, item 29, at 1s. 9d. each (Contracts 47745/47537).—J. Coghlan.

Co-operative Labour Contract at Rates.

73. Finning or pointing dog spikes on the Ajax continuous bender forging machine, No. 3110, at Newport Workshops (Contract 47653).—W. E. Hellwig.

By order of the Victorian Railways Commissioners,

E. C. EYERS, Secretary. 27.9.35.

PUBLIC WORKS.

WHARF AND JETTY LIGHTS.

Maintenance of Jetty Lights, &c.

558. Bowen, £15 per annum.—M. A. Fitz.*
 559. Mann's Beach, £13 10s. per annum.—D. Wight.*
 560. Newhaven, £15 per annum.—R. Justice.*
 561. Port Welshpool, £15 per annum.—E. J. Outwin, jun.*
 562. San Remo, £15 per annum.—H. Kirkland.*
 563. Settlement Point, £14 per annum.—W. Peters.*
 564. St. Leonard's, £15 per annum.—T. L. Corrigan.*

Supervision of Unattended Lights.

565. Round Island and Tortoise Head, £16 per annum.—W. J. Kennon.*

Maintenance of Jetty Lights.

566. Bairnsdale (one electric), £4 12s. 6d. per annum; time switch, £2 2s. per annum.—State Electricity Commission.*
 567. Gippsland Lakes (East Jetty) (one electric), £4 12s. 6d. per annum; time switch, £2 2s. per annum.—State Electricity Commission.*

568. Gippsland Lakes (Post Office Jetty) (one electric), £4 12s. 6d. per annum.—State Electricity Commission.*

569. Jemmy's Point Beacon (one electric), £9 2s. 6d. per annum; time switch, £2 2s. per annum.—State Electricity Commission.*

570. Kalimna Jetty (one electric), £4 12s. 6d. per annum; time switch, £2 2s. per annum.—State Electricity Commission.*

571. Sale (one electric), £6 per annum; time switch, £2 2s. per annum.—State Electricity Commission.*

572. Rosebud Lighthouse, Point Nepean-road (two electric), £31 12s. per annum.—State Electricity Commission.*

573. West Channel Leads-Monash Light, Portsea (one electric), £26 12s. per annum.—State Electricity Commission.*

574. Frankston (one electric), 8d. per unit (subject to a discount of 30 per cent.); time switch rental, 3s. 6d. per month.—State Electricity Commission.*

575. Sorrento (five electric), 10d. per unit (subject to 30 per cent. discount).—State Electricity Commission.*

576. Holland's Landing (attending to light), £5 per annum.—T. E. Beams.*

577. Port Fairy (two electric), £12 per annum.—State Electricity Commission.*

578. Brighton Pier, Half Moon Bay Pier, Hampton Pier, Mordialloc Pier, St. Kilda Pier (20 electric), £4 5s. each per annum.—State Electricity Commission.*

* Fulfilled previous contract satisfactorily.

G. L. GOUDIE, Commissioner of Public Works. 11.7.35.

STATE RIVERS AND WATER SUPPLY COMMISSION.

Vote—

589. Supply and delivery of 2,000 tons firewood to Millewa pumping station, £516 13s. 4d.—P. J. McPhee. (Contract No. 2941.)

By direction of the State Rivers and Water Supply Commission,

P. J. O'MALLEY, Secretary. 8.3.35.

ORDERS IN COUNCIL.—(Series 1935-36.)

PUBLIC WORKS.

Div. 59/13/4. Other Public Works—

579. Nightwatching charges at the Public Offices, Exhibition Building, for the period 1st July, 1934, to 30th June, 1935, £150.—Exhibition Trustees.

Approved by the Governor in Council, 23rd September, 1935.
 —C. W. KINSMAN, Clerk of the Executive Council.

COUNTRY ROADS BOARD.

590. Purchase of one new English Fordson tractor, less wheels and fenders, £213.—Malcolm Moore Ltd.

Approved by the Governor in Council, 30th September, 1935.
 —C. W. KINSMAN, Clerk of the Executive Council.

AUCTION SALES ACT 1928.

SALE.—Notice is hereby given that the Annual Meeting of Justices for the licensing of auctioneers will be held at the Court House, Foster-street, Sale, on Tuesday, the 26th day of November, 1935, at Ten o'clock a.m. Dated this 28th day of September, 1935.—T. A. KELLY, Clerk of Petty Sessions.

Form 4.

Farmers Relief Acts.

PROTECTION CERTIFICATE.

THE Farmers Relief Board having considered an application from Harold Jennings Tomkins and John Martin Tomkins, of Kilsyth, farmers, for a Protection Certificate under the provisions of the Farmers Relief Acts, and the accounts rendered to them by their creditors for debts incurred, together with such representations as were submitted by such creditors, and being satisfied that it is in the interests of the said farmers and their creditors that a Protection Certificate should issue, hereby certifies accordingly, and issues this Protection Certificate for all the purposes of the said Acts.

This Protection Certificate shall relate (*inter alia*) to all that land described in the Schedule hereunder, and shall remain in force until the twenty-third day of September, 1936.

Dated at Melbourne this twenty-fourth day of September, 1935.

J. C. STEWART, Chairman.
 P. FORMAN, Member.
 A. C. BENNETT, Member.
 W. R. MANN, Secretary.

SCHEDULE.

Part allotment 36c, Parish of Mooroolbark, containing 9 acres 3 rods and 4 perches or thereabouts, and being the land comprised in freehold certificate of title, volume 3989, folio 797620.

Part allotment 36c, Parish of Mooroolbark, containing 43 acres 1 rood 6 3-10ths perches or thereabouts, and being the land comprised in freehold certificate of title, volume 3024, folio 604754.

Allotment 12A4, Parish of Mooroolbark, containing 15 acres and 1 rood or thereabouts, and being the land comprised in freehold certificate of title, volume of title, volume 4561, folio 972011.

Form 4.

Farmers Relief Acts.

PROTECTION CERTIFICATE.

THE Farmers Relief Board having considered an application from Leonard Lloyd Short, of Dorset-road, Croydon, farmer, for a Protection Certificate under the provisions of the Farmers Relief Acts, and the accounts rendered to him by his creditors for debts incurred, together with such representations as were submitted by such creditors, and being satisfied that it is in the interests of the said farmer and his creditors that a Protection Certificate should issue, hereby certifies accordingly, and issues this Protection Certificate for all the purposes of the said Acts.

This Protection Certificate shall relate (*inter alia*) to all that land described in the Schedule hereunder, and shall remain in force until the seventh day of June, 1936.

Dated at Melbourne this seventeenth day of September, 1935.

J. C. STEWART, Chairman.
 P. FORMAN, Member.
 A. C. BENNETT, Member.
 W. R. MANN, Secretary.

SCHEDULE.

Allotment 9A, Parish of Mooroolbark, County of Evelyn, containing 72 acres 1 rood 23 perches or thereabouts, and being the land comprised in Crown grant, volume 5856, folio 1171166.

Form 4.

Farmers Relief Acts.

PROTECTION CERTIFICATE.

THE Farmers Relief Board having considered an application from Mrs. Evelyn May Hall, of Tatura, farmer, for a Protection Certificate under the provisions of the Farmers Relief Acts, and the accounts rendered to her by her creditors for debts incurred, together with such representations as were submitted by such creditors, and being satisfied that it is in the interests of the said farmer and her creditors that a Protection Certificate should issue, hereby certifies accordingly, and issues this Protection Certificate for all the purposes of the said Acts.

This Protection Certificate shall relate (*inter alia*) to all that land described in the Schedule hereunder, and shall remain in force until the first day of March, 1937.

Dated at Melbourne this seventeenth day of September, 1935.

J. C. STEWART, Chairman.
 P. FORMAN, Member.
 A. C. BENNETT, Member.
 W. R. MANN, Secretary.

SCHEDULE.

Part Crown allotment No. 28, Parish of Toolamba, County of Rodney, containing 160 acres 3 rods 15 perches or thereabouts, and being the land comprised in freehold certificate of title, volume 4359, folio 871774.

Form 4.

Farmers Relief Acts.

PROTECTION CERTIFICATE.

THE Farmers Relief Board having considered an application from Walter Colville Steele, of Leslie Manor, farmer, for a Protection Certificate under the provisions of the Farmers Relief Acts, and the accounts rendered to him by his creditors for debts incurred, together with such representations as were submitted by such creditors, and being satisfied that it is in the interests of the said farmer and his creditors that a Protection Certificate should issue, hereby certifies accordingly, and issues this Protection Certificate for all the purposes of the said Acts.

This Protection Certificate shall relate (*inter alia*) to all that land described in the Schedule hereunder, and shall remain in force until the first day of March, 1937.

Dated at Melbourne this tenth day of September, 1935.

J. C. STEWART, Chairman.
P. FORMAN, Member.
A. C. BENNETT, Member.
W. R. MANN, Secretary.

SCHEDULE

Allotment 18, section 1, Parish of Corangamite, County of Hampden, containing 414 acres 2 roods 12 perches or thereabouts, and being the land comprised in conditional purchase lease, volume 1087, folio 217213.

(In lieu of Protection Certificate published in *Government Gazette* of 18th September, 1935.)

Farmers Relief Acts.

ORDER EXTENDING THE PERIOD OF A PROTECTION CERTIFICATE.

In the matter of the Protection Certificate dated the twenty-sixth day of September, 1934, granted to CYRIL ARDSLEY INGLE, of Chandler-road, Dandenong.

THE Farmers Relief Board, on the application of the farmer herein, and after consideration of the representations of the creditors of such farmer, and considering it is in the interests of the farmer and his creditors so to do, hereby extends the period of the Protection Certificate made by the Farmers Relief Board on the twenty-sixth September, 1934, in favour of the said Cyril Ardsley Ingle, of Chandler-road, Dandenong, to the seventeenth day of September, 1936.

Dated at Melbourne the eighteenth day of September, 1935.

J. C. STEWART, Chairman.
P. FORMAN, Member.
A. C. BENNETT, Member.
W. R. MANN, Secretary.

Farmers Relief Acts.

REFUSAL OF APPLICATION FOR PROTECTION CERTIFICATE.

NOTICE is hereby given that the undermentioned application for a Protection Certificate was refused by the Farmers Relief Board on the date shown, viz.:—

Name; Date of Refusal; Land Shown in Application.

ADAMS, JOHN FULTON AFFLECK; 17th September, 1935; allotments 55A, 55B, 55D, and 56, Parish of Narracan South, County of Buln Buln, containing approximately 480 acres, and being the land comprised in freehold certificates of title, volume 1406, folio 281125, and volume 5968, folio 1193507, and Crown grants, volume 2404, folio 480617, and volume 2800, folio 559955.

24th September, 1935. W. R. MANN, Secretary.

Farmers Relief Acts.

ORDER CANCELLING A PROTECTION CERTIFICATE.

In the matter of the Protection Certificate dated the 19th day of December, 1933, granted to JAMES MICHAEL BRIEN, of Gembrook North.

It having been made to appear to the Farmers Relief Board that it is advisable to cancel the abovementioned Protection Certificate, the said Board doth hereby cancel the said Protection Certificate.

Dated at Melbourne the twenty-fifth day of September, 1935.

J. C. STEWART, Chairman.
P. FORMAN, Member.
A. C. BENNETT, Member.
W. R. MANN, Secretary.

Farmers Relief Acts.

APPLICATIONS FOR PROTECTION CERTIFICATES.

NOTICE is hereby given that applications for Protection Certificates were lodged by the undermentioned farmers on the dates shown, viz.:—

Name; Date of Lodgment; Land Shown in Application.

EDWARDS, CHARLES HENRY; 25th September, 1935; allotments 4 and 5, Parish of Corinella, containing approximately 163 acres.

FOLLETT, HERBERT GEORGE; 27th September, 1935; allotments 2 and 3, section 10, and allotment 1, section 9, Parish of Mambourin, containing approximately 352 acres.

NUSKE, GUSTAV HENRY; 27th September, 1935; allotments 44 and 57, Parish of Bimbourie, containing approximately 945 acres.

SCHULZE, CARL ALBERT; 27th September, 1935; allotments 1, 2, and 6, Parish of Perenna, containing 1,600 acres approximately.

30th September, 1935.

W. R. MANN, Secretary.

Farmers Relief Acts.

APPLICATIONS FOR PROTECTION CERTIFICATES.

NOTICE is hereby given that applications for Protection Certificates were lodged by the undermentioned farmers on the dates shown, viz.:—

Name; Date of Lodgment; Land Shown in Application.

ADAMS, JOHN FULTON AFFLECK; 19th September, 1935; allotments 55A, 55B, 55D, and 56, Parish of Narracan South, County of Buln Buln, containing approximately 480 acres, and being the land comprised in freehold certificates of title, volume 1406, folio 281125, and volume 5968, folio 1193507, and Crown grants, volume 2404, folio 480617, and volume 2800, folio 559955.

HARTY, EDWARD; 18th September, 1935; approximately 895 acres of freehold property in the Parish of Kalpiening, County of Tatchera.

WOOLLEY, HEADLEY HENRY; 17th September, 1935; allotment 62E, Parish of Poowong, County of Mornington, containing approximately 200 acres.

23rd September, 1935.

W. R. MANN, Secretary.

Farmers Relief Acts.

APPLICATIONS FOR EXTENSION OF PROTECTION CERTIFICATE.

NOTICE is hereby given that on the dates shown the undermentioned farmers lodged applications for extension of Protection Certificates granted them by the Farmers Relief Board:—

Name; Date of Lodgment of Application; Date of Original Certificate.

DUGGAN, MICHAEL; 20th September, 1935; 1st May, 1935 (and extended by Farmers Relief Board on 13th August, 1935).

HASTIE, ROBERT; 17th September, 1935; 2nd October 1934 (and extended by Farmers Relief Board on 21st March, 1935).

LEWIS, ELVIRA GIFFIN; 24th September, 1935; 26th March, 1935.

24th September, 1935.

W. R. MANN, Secretary.

Farmers Relief Acts.

WITHDRAWAL OF APPLICATIONS FOR PROTECTION CERTIFICATES.

NOTICE is hereby given that the undermentioned applications for Protection Certificates were withdrawn on the dates shown, viz.:—

Name; Date of Withdrawal; Land Shown in Application.

CUMMING, WILLIAM; 24th September, 1935; allotments 23; 24, 27, and 44, section A1, Parish of Gobur, containing 298 acres 2 roods 13 perches or thereabouts; allotment 24A, Parish of Gobur, containing 42 acres 3 roods 21 perches or thereabouts; and allotment 6A, section C, Parish of Gobur, containing 17 acres 3 roods 20 perches or thereabouts.

CRISHOLM, DONALD JOHN; 25th September, 1935; allotments 71, 72, and 74C, Parish of Ghin Ghin, containing approximately 524 acres.

30th September, 1935.

W. R. MANN, Secretary.

SHIRE OF TOWONG.

SPRING CREEK ROAD DEVIATION.

Order of the Council of the Shire of Towong made on the seventh day of August, in the year One thousand nine hundred and thirty-five.

IN pursuance of the powers conferred by the *Local Government Act 1923*, sections 521 and 525, the Council of the Shire of Towong doth hereby order that the following lands shall be a public highway from the date of the publication of this Order, viz.:—

All that piece or parcel of land being part of allotment 6, section 3, Parish of Berringa, County of Benambra: Commencing at the south-western angle of the said allotment 6, bounded thence by the western boundary of that allotment bearing N. 0 deg. 26 min. W. 70 2-10 links; bounded thence by lines bearing N. 04 deg. 29 min. E. 1 chain 8 8-10 links, N. 32 deg. 27 min. E. 4 chains 82 6-10 links, N. 72 deg. 19 min. E. 4 chains 90 7-10 links, S. 74 deg. 37 min. E. 3 chains 55½ links, N. 72 deg. 48 min. E. 2 chains 95 8-10 links, N. 56 deg. 45 min. E. 3 chains 96 8-10 links, N. 72 deg. 51 min. E. 4 chains 18 2-10 links, N. 54 deg. 15 min. E. 3 chains 46 links, N. 70 deg. 58 min. E. 4 chains 8 3-10 links, S. 87 deg. 14 min. E. 4 chains 10 links, S. 82 deg. 37 min. E. 3 chains 32½ links, and S. 63 deg. 51 min. E. 1 chain 48½ links to the south-eastern boundary of the said allotment 6; thence by that boundary S. 65 deg. 23 min. W. 1 chain 89 6-10 links, and S. 34 deg. 39 min. W. 3 links; bounded thence by lines bearing N. 63 deg. 51 min. W. 3½ links, N. 82 deg. 37 min. W. 3 chains 1 6-10 links, N. 87 deg. 14 min. W. 3 chains 75 links, S. 70 deg. 58 min. W. 3 chains 57 3-10 links, S. 54 deg. 15 min. W. 3 chains 48½ links, S. 72 deg. 51 min. W. 4 chains 21 6-10 links, S. 56 deg. 45 min. W. 3 chains 96 7-10 links, S. 72 deg. 48 min. W. 3 chains 60 8-10 links, N. 74 deg. 37 min. W. 3 chains 55 links, S. 72 deg. 19 min. W. 3 chains 91 8-10 links, and S. 32 deg. 27 min. W. 4 chains 67½ links to the southern boundary of the said allotment 6; thence by that boundary bearing S. 89 deg. 1 min. W. 2 chains 3 links to the point of commencement. And also all that piece or parcel of land being part of allotments 4 and 5, section 3, of the said parish: Commencing at a point in the eastern boundary of allotment 4, bearing N. 0 deg. 8 min. E. 6 chains 64½ links from the south-eastern angle of that allotment; bounded thence by lines bearing N. 80 deg. 52 min. W. 4 chains 73 links, S. 86 deg. 20 min. W. 4 chains 10 links, N. 82 deg. 21 min. W. 2 chains 89 6-10 links, N. 71 deg. 53 min. W. 2 chains 57 8-10 links, N. 39 deg. 7 min. W. 5 chains 48 7-10 links, N. 61 deg. 40 min. W. 2 chains 14 4-10 links, S. 77 deg. 23 min. W. 2 chains 26 links, S. 59 deg. 52 min. W. 9 chains 45 2-10 links, S. 45 deg. 48 min. W. 4 chains 61 2-10 links, S. 73 deg. 8 min. W. 2 chains 61 2-10 links, N. 40 deg. 33 min. W. 6 chains 35 links, N. 73 deg. 53 min. W. 1 chain 71 4-10 links, S. 81 deg. 25 min. W. 4 chains 37 links, and N. 63 deg. 51 min. W. 2 chains 44½ links to the north-western boundary of allotment 5; bounded thence by that boundary bearing N. 65 deg. 23 min. E. 1 chain 93 6-10 links; bounded thence by lines bearing S. 63 deg. 51 min. E. 75 6-10 links, N. 81 deg. 25 min. E. 4 chains 22 8-10 links, S. 73 deg. 53 min. E. 2 chains 49 links, S. 40 deg. 33 min. E. 6 chains 39 3-10 links, S. 73 deg. 4 min. E. 1 chain 71 7-10 links, N. 73 deg. 8 min. E. 1 chain 75 4-10 links, N. 45 deg. 48 min. E. 4 chains 43 2-10 links, N. 59 deg. 52 min. E. 9 chains 87 links, N. 77 deg. 23 min. E. 3 chains 5 links, S. 61 deg. 40 min. E. 3 chains 0 3-10 links, S. 39 deg. 7 min. E. 5 chains 34½ links, S. 71 deg. 53 min. E. 2 chains, S. 82 deg. 21 min. E. 2 chains 61 links, N. 86 deg. 20 min. E. 4 chains 12 links, and S. 80 deg. 52 min. E. 4 chains 65 8-10 links to the eastern boundary of the said allotment 4; bounded thence by that boundary bearing S. 0 deg. 8 min. W. 1 chain 51 8-10 links to the point of commencement.

And the Council doth hereby declare that the land so above described shall, from the date of publication of this Order, be a public highway in lieu of the following lands, viz.:—

All that piece or parcel of land in the Parish of Berringa, County of Benambra, and being part of Government roads between allotment 6 and allotment 5, section 3, between allotments 6, 5, and 4, section 3, and allotments 1 and 2, section 4, and between allotment 4 and allotment 2, section 3, of the said parish: Commencing at a point in the southern boundary of allotment 6, section 3, of the said parish, bearing N. 89 deg. 1 min. E. 2 chains 3 links from the south-western angle of that allotment; thence easterly by the said southern boundary to the south-eastern angle of the said allotment 6; thence north-easterly by the south-eastern boundary of that allotment bearing N. 34 deg. 39 min. E. 13 chains 68 links; thence by a line bearing S. 63 deg. 51 min. E. 1 chain 27 links to the north-western boundary of allotment 5, section 3; thence generally south-westerly by the last-mentioned boundary to the south-western angle of said allotment 5; thence easterly by the southern boundaries of allotments 5 and 4, to the south-eastern angle of the last-mentioned allotment; thence northerly by the eastern boundary of the said

allotment 4 a distance of 6 chains 64½ links; thence by lines bearing S. 80 deg. 52 min. E. 6 5-10 links, and S. 48 deg. 30 min. E. 1 chain 25 links to the western boundary of allotment 2, section 3; thence southerly by that boundary to the south-western angle of the last-mentioned allotment; thence south-westerly by a line to the north-eastern angle of allotment 2, section 4; thence westerly by the northern boundaries of allotments 2 and 1, section 4, to a point in the last-mentioned boundary distant 65 links from the north-western angle of the said allotment 1; thence by lines bearing N. 64 deg. 29 min. E. 2 chains 33 3-10 links, and N. 32 deg. 27 min. E. 3 8-10 links to the point of commencement.

The common seal of the President, Councillors and Ratepayers of the Shire of Towong was hereto affixed by authority of the said Shire in the presence of—

(SEAL)

F. MULLER, President.
R. CARDWELL, Councillor.
W. H. MADDOCK, Shire Secretary.

Confirmed by the Governor in Council,
the 30th September, 1935.

C. W. KINSMAN,
Clerk of the Executive Council.

SHIRE OF YARRAWONGA.

ROAD DEVIATION.

Order of the Council of the Shire of Yarrawonga made on the fourth day of July, One thousand nine hundred and thirty-five.

IN pursuance of the powers conferred by the *Local Government Act 1923*, sections 521 and 525, the Council of the Shire of Yarrawonga doth hereby order that the following lands shall be a public highway from the date of the publication of this Order, viz.:—

All that piece or parcel of land being part of allotment 9, section 52A, Town and Parish of Yarrawonga, County of Moira: Commencing at the north-western angle of the said allotment 9; thence easterly by the northern boundary of that allotment to the north-eastern angle thereof; thence southerly by the eastern boundary of the said allotment a distance of 1 chain; thence westerly by a straight line to a point in the western boundary of the said allotment distant 1 chain southerly from the north-western angle thereof; thence northerly by the said western boundary to the point of commencement. And also all that piece or parcel of land being part of allotment 9, section 52B, Town and Parish of Yarrawonga, County of Moira, commencing at the north-eastern angle of the said allotment 9; thence southerly by the eastern boundary of that allotment a distance of 1 chain; thence westerly by a straight line to a point in the western boundary of the said allotment distant 1 chain southerly from the north-western angle thereof; thence northerly by the said western boundary of the said allotment to the last-mentioned angle thereof; thence easterly by the northern boundary of the said allotment to the point of commencement.

And the Council doth hereby declare that the land so above described shall, from the date of the publication, be a public highway in lieu of the following lands, viz.:—

All that piece or parcel of land in the Town and Parish of Yarrawonga, County of Moira, and being part of Government roads between allotments 4 and 5, section 52, Town and Parish of Yarrawonga, and allotment 9, section 52A, and allotment 9, section 52B, of the said town and parish: Commencing at the north-western angle of allotment 5, section 52 aforesaid; thence northerly by a line to the south-western angle of allotment 9, section 52A; thence easterly by the southern boundary of the last-mentioned allotment to the south-eastern angle thereof; thence northerly by the eastern boundary of the said allotment 9 a distance of 50 links; thence easterly by a straight line to a point in the western boundary of allotment 9, section 52B, distance 50 links northerly from the south-western angle thereof; thence southerly by the last-mentioned boundary to the south-western angle of the said allotment 9, section 52B; then easterly by the southern boundary of the last-mentioned allotment to the south-eastern angle thereof; thence southerly by a line to the north-eastern angle of allotment 4, section 52; thence westerly by the northern boundaries of allotments 4 and 5 to the point of commencement.

Given under the seal of the Council of the Shire of Yarrawonga, the fourth day of July, One thousand nine hundred and thirty-five.

(SEAL) J. P. SPRIGGS, President.
H. S. BOWLES, Councillor.
J. THOMAS SULLIVAN, Shire Secretary.

Confirmed by the Governor in Council,
30th September, 1935.

C. W. KINSMAN,
Clerk of the Executive Council.

APPLICATIONS FOR MINING LEASES.

SUBJECT to any necessary excisions, &c., it is proposed to grant the following:—

- 2625, Ararat; Albert Gordon Russell; 390a. 1r. 33p.; Parish of Langi-Kal-Kal.
 2647, Ararat; Albert Gordon Russell; 83a. 0r. 28p.; Parish of Moyston.
 8399, Ballarat; Athol Bruce Yeoman; 40 acres; Carngham.
 8573, Ballarat; Robert H. Mitchell; 50a. 0r. 5p.; Parish of Mannabadar.
 8578, Ballarat; Herbert Clifford and Thomas Clifford; 30a. 3r. 33p.; Parish of Moorabool West.
 8663, Ballarat; Athol Bruce Yeoman; 40 acres; Parish of Haddon.
 7693, Beechworth; Cocks Pioneer Gold and Tin Mines (1934) No Liability (transferred to Cocks Eldorado Gold Dredging No Liability); 103a. 3r. 36p.; Parish of Byawatha.
 7756, Beechworth; Benambra Gold Mines No Liability; 25a. 0r. 8p.; Parish of Berringa.
 7812, Beechworth; Benambra Gold Mines No Liability; 42a. 2r. 36p.; Parish of Berringa.
 8249, Castlemaine; Noel Ednott Burbank; 675a. 1r. 0p.; Parish of Redbank.
 8269, Castlemaine; Matthew Symes; 26a. 3r. 8p.; Pennyweight Hill, Strathfloodon.
 8481, Castlemaine; Peter Drummond; 40a. 2r. 38p.; Parish of Trentham.
 5205, Gippsland; Joseph Knapping; 5a. 2r. 31p.; Parish of Toombon.
 5210, Gippsland; Alexander Francis Gerald Hedley; 28a. 2r. 14p.; Parish of Tabberabbera.
 5230, Gippsland; Arthur Henry Tricks; 37a. 2r. 19p.; Parish of Butgulla.
 5231, Gippsland; Arthur Henry Tricks; 48a. 3r. 32p.; Parish of Butgulla.
 5243, Gippsland; Edward Reynolds and John Gorton; 25a. 2r. 0p.; Parish of Walhalla.
 5244, Gippsland; Edward Reynolds and John Gorton; 38a. 0r. 21p.; Parish of Walhalla.
 5271, Gippsland; Charles Eddington Crawford; 35a. 2r. 4p.; Bendock.
 5272, Gippsland; Charles Eddington Crawford; 27a. 1r. 18p.; Bendock.
 5284, Gippsland; Montgomery Robinson (transferred to Kong Meng Gold Reefs No Liability); 37a. 2r. 23p.; Parish of Cowa.
 5315, Gippsland; Joseph Whitehead Wright and Gordon Stanley McLean; 2a. 1r. 21p.; Parish of Dargo.
 6572, Maryborough; James Philip Shelton; 49a. 1r. 34p.; Parish of Tehuterr.
 6620, Maryborough; William Rintoul; 79a. 0r. 38p.; Splitter's Creek.
 6621, Maryborough; James Philip Shelton; 60a. 1r. 24p.; Parish of Tehuterr.
 10423, Bendigo; John George Stanfield (transferred to Nell Gwynne (B.M.L.) Mines No Liability); 54a. 3r. 13p.; Bendigo.
 10436, Bendigo; William Charles Tayler; 25a. 2r. 20p.; Parish of Mandurang.
 10458, Bendigo; Edward Herbel; 34a. 3r. 29p.; Bendigo.
 10503, Bendigo; Alwyn Harold Croft; 23a. 0r. 13p.; Parish of Sandhurst.
 10553, Bendigo; Henry Spencer Cope; 82a. 1r. 12p.; Parish of Derril.
 10710, Bendigo; William Angove; 21a. 1r. 5p.; Parish of Mandurang.
 10728, Bendigo; Philip Derrick; 4a. 3r. 4p.; Parish of Derril.
 10739, Bendigo; V. J. Hird; 34a. 3r. 21p.; Parish of Tooborac.
 6681, Mineral; Charles Oshourn Shave; 586a. 2r. 0p.; Parish of Tarragal.
 6718, Mineral; Richard Rupert Robinson; 57a. 2r. 12p.; Parish of Bendock.
 7666, Beechworth; Mathew Bernard Haylock and E. C. Griffiths; 31a. 3r. 32p.; Parish of Goulburn.

APPLICATIONS FOR MINING LEASES ABANDONED.

- 8648, Ballarat; Maurice James O'Connell; 519a. 0r. 27p.; near North Blackwood.
 7594, Beechworth; Charles Victor Robertson and John Vincent Almeida; 18a. 0r. 7p.; Harrietville.
 7595, Beechworth; Charles Victor Robertson and John Vincent Almeida; 36a. 3r. 20p.; Harrietville.
 7726, Beechworth; Burnett Gray and Norman George Roper; 2,500 acres; near Benalla.
 7772, Beechworth; Burnett Gray and Norman George Roper; 250 acres; near Benalla.
 7781, Beechworth; Burnett Gray and Norman George Roper; 2,500 acres; near Benalla.
 8213, Castlemaine; Percy Edward Nuttall; 316a. 1r. 9p.; Parish of Lauriston.

8279, Castlemaine; Andrew Thomas Martine; 80a. 2r. 16p.; Parish of Drummond.

6524, Maryborough; Robert Thomson Michael and Henry Ernest Dyer; 14a. 1r. 23p.; Parish of Tarnagulla.

6706, Mineral; Costerfield Smelting and Refining Company No. Liability; 1a. 2r. 12p.; Parish of Heathcote.

6720, Mineral; Alexander William McRae, Francis Edward McRae, and Lindsay Gordon McRae; 30 acres; Lower Gelantipy.

APPLICATIONS FOR MINING LEASES REFUSED.

2675, Ararat; Stanley Claude Moore; 200 acres; Crowlands.

7819, Beechworth; Henry Roy John Martin; 2,000 acres; Parish of Freeburgh.

LICENCES GRANTED TO TRANSFER MINING LEASES.

7900, Castlemaine; W. G. Miles to Allan Lindsay Chavasse and Norman Francis Matthews.

8173, Castlemaine; L. Picken and W. E. Dorman to Christian John Lauer.

8072, Castlemaine; T. Vurlow to Quartz Hill No Liability.

8292, Castlemaine; T. Vurlow to Quartz Hill No Liability.

8293, Castlemaine; T. Vurlow to Quartz Hill No Liability.

5095, Gippsland; S. Nixon to Arthur Victor Leggo.

E. J. HOGAN,
Minister of Mines.

STATE RIVERS AND WATER SUPPLY COMMISSION.

NOTICE is hereby given that every part of the Tragowel Plains Irrigation and Water Supply District is supplied with water for irrigation under the provisions of the Water Act, and has been so supplied on and from the 1st July, 1935.

NOTICE is hereby given that every part of each of the undermentioned districts is directly benefited by being supplied with water, or drained by works carried out under the provisions of the Water Act, and has been so benefited on and from 1st July, 1935:—

Tragowel Plains Irrigation and Water Supply District.
 Tyrrell Waterworks District.
 Tyrrell West Waterworks District.

P. J. O'MALLEY, Secretary,
State Rivers and Water Supply Commission.

Melbourne, 28th September, 1935.

Water Act 1928 (No. 3801).—Fifth Schedule.

STATE RIVERS AND WATER SUPPLY COMMISSION.

COLIBAN, FRANKSTON, AND WOORINEN URBAN DISTRICTS.

NOTICE to owners of tenements in the undermentioned streets in the Coliban, Frankston, and Woorinen Urban Districts and the private streets, lanes, courts, and alleys opening thereto:—

COLIBAN URBAN DISTRICT, BENDIGO.

- Hamlet-street, from Russell-street to a point $4\frac{1}{2}$ chains north-easterly.
 Denovan-street, from Melvor-road to Casey-street.
 Havlin-street west, from Mundy-street, to a point about 10 chains northerly.
 Parsonage-grove, from Panton-street, to a point 3 chains southerly.

FRANKSTON URBAN DISTRICT.

- Point Nepean-road, from Gweno-avenue to Liddesdale-avenue.
 Liddesdale-avenue, from Point Nepean-road to lot 11, about 9 chains south-easterly.
 Finlay-street, from end of existing main to Tower-avenue.
 Tower-avenue, from lot 6 to lot 12.

WOORINEN URBAN DISTRICT.

- Palmer-street, from end of existing main to a point about $1\frac{1}{2}$ chain north of Alma-street.

The main pipes in the said streets being laid down, the owners of all tenements situated as above are hereby required, on or before the 2nd day of November next, to cause proper pipes and stop cocks to be laid, so as to supply water within such tenements from the main pipe.

RICH'D. HORSFIELD, Chairman,
State Rivers and Water Supply Commission.

Melbourne, 28th September, 1935.

Transport Regulation Acts.

TRANSPORT REGULATION BOARD.

NOTICES OF PUBLIC HEARINGS.

NOTICE is hereby given that the applications made by the persons named below for licences to operate the commercial passenger vehicles or commercial goods vehicles described in each case on the route or routes or in the manner respectively set out opposite their names, will be heard on the dates and at the times set out hereunder, at the places shown, viz:—

Name of Applicant; Particulars of Application.

Council Chambers, Town Hall, Colac—9 a.m. Wednesday, 9th October, 1935.

AMEZDROZ & MENZIES PTY. LTD.; 3 commercial goods vehicles on the following route:—Colac-Melbourne, and within a radius of 20 miles from Colac.

ASH, NORMAN CLARENCE; 2 commercial goods vehicles on the following route:—Apollo Bay-Melbourne.

E. & N. BATSON PTY. LTD.; 5 commercial goods vehicles on the following routes:—Colac-Melbourne; Colac-Camperdown; Colac-Cororooke-Alvie.

BRADY, JOHN PATRICK; 1 commercial goods vehicle on the following routes:—Prinetown-Timboon; Prinetown-Laver's Hill.

BRIEN, ALAN HENRY; 1 commercial goods vehicle for the carriage of (a) general goods within a radius of 20 miles from Birregurra, (b) goods specified in the Third Schedule to the Act anywhere in Victoria, and (c) general goods on the route Geelong-Birregurra.

CUNNINGHAM, ALGERNON WILLIS; 2 commercial goods vehicles on the following routes:—Colac to the following places:—Forrest, Mt. Sabine, Laver's Hill, Glen Alvie, and Lower Gellibrand, and elsewhere in the Otway Ranges area.

DICKINSON, TYSON; 1 commercial goods vehicle on the following routes:—Timboon-Cobden-Camperdown, Timboon-Port Campbell-Prinetown.

GAINGER BROS.; 2 commercial goods vehicles on the following route:—Beac-Melbourne.

GAYLARD BROS. PTY. LTD.; 1 commercial goods vehicle in the following area:—Within a radius of 50 miles from Colac.

T. H. HAY'S MOTORS; 1 commercial goods vehicle for the carriage of general goods on the route Colac-Melbourne, and the applicant's own aerated waters and cordials within a radius of 40 miles from Colac.

HAY, MRS. E.; 1 commercial goods vehicle for the carriage of (a) general goods within a radius of 20 miles from Colac, (b) goods specified in the Third Schedule to the Act anywhere in Victoria, and (c) the applicant's own aerated waters within a radius of 40 miles from Colac.

HOBSON, JOHN THOMAS; 1 commercial goods vehicle between Laver's Hill and the following places:—Prinetown, Johanna River, Hordern Vale, Chapple Vale, and Kennedy's Creek.

KELLY, A. F.; 2 commercial goods vehicles on the following route:—Port Campbell-Cobden-Camperdown-Melbourne.

A. & P. KELLY; 2 commercial goods vehicles on the following route:—Colac-Melbourne.

LOADER, NORMAN ROBERT; 1 commercial goods vehicle on the following route:—Colac-Melbourne.

MUIR, JOHN; 1 commercial goods vehicle on the following route:—Apollo Bay-Melbourne.

MCCALLUM, JAMES ROBERT; 1 commercial goods vehicle in the following area:—Within the Shire of Otway.

NEAVE, CHARLES JOHN; 1 commercial goods vehicle on the following routes:—Lower Gellibrand-Beech Forest; Lower Gellibrand-Colac.

SIMS, THOMAS FREDERICK; 1 commercial goods vehicle on the following route:—Apollo Bay-Melbourne.

WESTWOOD, STANLEY THOMAS; 1 commercial goods vehicle on the following route:—Colac-Melbourne.

WESTWOOD, CLYDE JOSEPH AND RUPERT PERCIVAL; 1 commercial goods vehicle within the following area:—Within a radius of 25 miles from Yeodene.

WESTWOOD, CLYDE JOSEPH AND RUPERT PERCIVAL; 1 commercial goods vehicle on the route Yeodene-Melbourne, and within a radius of 50 miles from Yeodene.

CAHIR, JOHN THOMAS; 1 International bus for the carriage of mails and 7 passengers on the following route:—Colac-Wool Wool.

GAINGER BROS.; 1 Studebaker tourer with seating capacity for 10 persons, as a stage omnibus on the following route:—Colac-Beac.

GAINGER BROS.; 1 Studebaker sedan with seating capacity for 7 persons, as a stage omnibus on the route Beac-Melbourne, leaving Beac 1 p.m. Saturdays, returning from Melbourne 7 p.m. Sundays only.

HATLEY, EDWARD GARFIELD; 1 Chrysler sedan with seating capacity for 5 persons in the following area:—Within a radius of 5 miles from Camperdown.

HARVEY, JOHN; 1 Nash sedan with seating capacity for 5 persons in the following area:—Camperdown and the surrounding district.

PARR & SPENCER; 2 Nash sedans each with seating capacity for 7 persons in the following area:—Within a radius of 8 miles from Colac Railway Station.

SIMS, THOMAS FREDERICK; 1 Cadillac sedan with seating for 7 persons as a stage omnibus on the following route:—Apollo Bay-Lorne-Geelong.

SIMS, THOMAS FREDERICK; 1 Cadillac sedan with seating for 7 persons as a stage omnibus on the following route:—Apollo Bay-Lorne.

SIMS, THOMAS FREDERICK; 1 Stutz sedan with seating capacity for 10 persons as a stage omnibus on the following route:—Apollo Bay-Forrest-Colac.

THORNTON, ERNEST FREDERICK; 1 Oakland tourer with seating capacity for 5 persons in the following area:—Within a radius of five miles from Camperdown.

VARCOE, CYRIL; 1 Nash tourer for the carriage of 5 persons and mails on the following routes:—Apollo Bay-Colac, Apollo Bay-Killala, Apollo Bay-Cape Otway.

WATSON BROS.; 1 Federal bus for the carriage of mails, small parcels, and 14 persons on the following route:—Darlington-Dundonnell-Camperdown.

WATSON BROS.; 1 Buick sedan with seating capacity for 5 persons from Railway Stations to racecourses at the following places:—Terang, Camperdown, Mortlake, and Colac.

WEDGE, DAVEY EDWARD; 1 Nash sedan and 1 Studebaker bus with seating capacity for 7 and 10 persons respectively, as stage omnibuses and for the carriage of mails and small parcels on the following route:—Timboon-Cobden-Camperdown.

WIGGINS, HAROLD HENRY; 1 Studebaker sedan with seating capacity for 7 persons, as a stage omnibus on the following route:—Peterborough-Port Campbell-Timboon.

WRIGHT, THOMAS; 1 Nash tourer with seating capacity for 7 persons as a stage omnibus on the following route:—Apollo Bay-Colac, via Forrest.

WRIGHT, THOMAS; 1 sedan car with seating capacity for 7 persons as a stage omnibus on the following route:—Apollo Bay-Melbourne.

Supreme Court, Geelong—2 p.m. Thursday, 10th October, 1935.

BALL, PETER GRANT; 1 Auburn sedan with seating capacity for 5 persons as a stage omnibus on the following route:—Geelong-Grovedale-Torquay.

BALL, PETER GRANT; 1 Auburn sedan with seating capacity for 7 persons as a stage omnibus on the following route:—Colac-Geelong-Torquay.

DOWNS, JACK GALVIN; 1 Reo bus with seating capacity for 17 persons as a stage omnibus on the following route:—Geelong-Winchelsea.

DRAYTON, THOMAS HENRY; 1 Hudson sedan and 1 Graham Paige sedan with seating capacity for 11 and 5 persons respectively, as stage omnibuses on the following route:—Geelong-Torquay.

DUFF, WILLIAM FRANCIS; 1 Federal bus with seating capacity for 15 persons, as a stage omnibus on the following route:—Queenscliff-Point Lonsdale.

ELKINGTON'S BUS SERVICE; 1 Graham Paige sedan, 1 Graham Paige bus, 1 International bus, and 1 Hupmobile bus, with seating capacity for 5, 11, 18, and 15 persons, respectively, as stage omnibuses on the following route:—Geelong-Queenscliff.

ERWIN, A. J. and J. O'H.; 1 Bedford bus, with seating capacity for 9 persons, as a stage omnibus on the following route:—Geelong-Dean's Marsh.

FLETCHER'S MOTOR SERVICES PTY. LTD.; 1 Chevrolet sedan, with seating capacity for 5 persons, 3 Studebaker sedans, and 2 Studebaker tourers, each with seating capacity for 7 persons, and 1 Reo bus, with seating capacity for 11 persons, as stage omnibuses on the following routes:—Geelong-Lorne, via Anglesea, or alternatively, Lorne-Melbourne, via Anglesea and Geelong.

GREEN STAR PASSENGER SERVICE; 1 Packard, 1 Fiat, 1 Vauxhall, and 1 Oldsmobile sedan, each with seating capacity for 5 persons, as stage omnibuses on the following route:—Geelong-Queenscliff-Point Lonsdale.

GREEN STAR PASSENGER SERVICE; 4 commercial passenger vehicles of types and with seating capacities to be approved by the Board, as stage omnibuses on the following route:—Geelong-Queenscliff-Point Lonsdale.

GREEN STAR PASSENGER SERVICE; 1 commercial passenger vehicle of a type and with seating capacity to be approved by the Board, as a stage omnibus on the following route:—Melbourne-Queenscliff-Point Lonsdale.

GREEN STAR PASSENGER SERVICE; 1 commercial passenger vehicle of a type and with seating capacity to be approved by the Board, as a stage omnibus on the following route:—Point Lonsdale-Queenscliff-Ballarat.

HEWITSON, JOHN JOSEPH; 1 Chevrolet bus, with seating capacity for 12 passengers, as a stage omnibus on the following route:—Queenscliff-Point Lonsdale.

HUDSON, GEORGE WILLIAM; 1 Studebaker sedan, with seating capacity for 7 persons, as a stage omnibus on the following route:—Geelong-Barwon Heads.

HUDSON, GEORGE WILLIAM; 1 Studebaker sedan, with seating capacity for 7 persons, as a stage omnibus on the following route:—Queenscliff-Melbourne.

LONG, PERCIVAL; 1 Packard sedan, with seating capacity for 7 persons, as a stage omnibus on the following route:—Geelong-Barwon Heads.

MATHEWSON, VIVIAN NOEL; 1 commercial passenger vehicle of a type and with seating capacity to be approved by the Board, as a stage omnibus on the following route:—Lorne-Colac-Cressy-Ballarat.

MENZIES, FREDERICK JOHN; 1 Packard tourer, with seating capacity for 7 persons, as a stage omnibus on the following route:—Geelong-Ocean Grove.

E. MOLYNEUX PTY. LTD.; 1 Studebaker tourer, with seating capacity for 7 persons, as a stage omnibus on the following route:—Geelong-Torquay.

PATCHING, HARRIETTE DAISY; 1 Rugby sedan, with seating capacity for 5 persons, as a stage omnibus on the following route:—Queenscliff-Point Lonsdale.

PRIDDLE, BERT; 1 Reo sedan, with seating capacity for 6 persons, in the following area:—Within the boundaries of the Borough of Queenscliff.

QUICK, BEATRICE; 1 Studebaker, 1 Hudson, and 1 Graham sedan, each with seating capacity for 5 persons, as stage omnibuses on the following route:—Melbourne-Lorne.

REED & CLARKE; 1 Packard tourer, with seating capacity for 7 persons, on the route Lorne-Apollo Bay, and within the Lorne district.

REED & CLARKE; 1 Packard tourer, with seating capacity for 7 persons, as a touring omnibus on the route Lorne-Dean's Marsh-Forrest-Apollo Bay-Lorne, and otherwise within the Lorne district.

SANDERSON, ROBERT JOHN; 2 Studebaker sedans, each with seating capacity for 12 persons, 1 Buick sedan, with seating capacity for 11 persons, and 1 Reo sedan, with seating capacity for 5 persons, as stage omnibuses on the following route:—Melbourne-Geelong-Lorne.

SANDERSON, ROBERT JOHN; 1 Cadillac sedan, and 1 Oldsmobile sedan, with seating capacity for 9 and 5 persons, respectively, as stage omnibuses on the following route:—Geelong-Lorne.

SUTHERLAND, JAMES STUART; 2 Reo buses, with seating capacity for 25 and 24 persons, respectively, as stage omnibuses on the following route:—Portarlington-Drysdale-Geelong.

WILLIAMS, CHARLES; 1 Dodge tourer, for the carriage of mails and 4 passengers on the following route:—Geelong-Gnarwarre.

WOOLNOUGH, ARCHIBALD STEPHAN; 1 Bedford bus, with seating capacity for 17 persons, as a stage omnibus on the following route:—Geelong-Portarlington.

WOOLNOUGH, GEORGE FREDERICK; 1 International bus, with seating capacity for 18 persons, as a stage omnibus on the following route:—Geelong-Portarlington.

Supreme Court, Geelong—9 a.m. Friday, 11th October, 1935.

FLETCHER & McILUGH; 1 Chrysler sedan, with seating capacity for 5 persons, as a touring omnibus within the Lorne district.

ANDERSON, ALBERT PERCY; 1 commercial goods vehicle, for the carriage of the applicant's own goods in course of trade as hotel proprietor, storekeeper, and butcher, anywhere in Victoria, and general goods for hire or reward on the route Geelong-Airey's Inlet.

BUTCHER, ALAN; 1 commercial goods vehicle on the following route:—Anakie-Melbourne; Anakie-Geelong.

CAMPBELL, MARY; 1 goods vehicle, for the carriage of the applicant's own goods in course of trade as storekeeper and fruiterer, and goods specified in the Third Schedule to the Act anywhere in Victoria.

CLISSOLD, CROLL; 2 commercial goods vehicles on the following routes:—Lorne-Geelong; Lorne-Dean's Marsh.

CLISSOLD, GODDARD WALTON; 1 commercial goods vehicle on the following route:—Lorne-Geelong.

CONNOR, LIONEL REGINALD; 2 commercial goods vehicles on the following route:—Lorne-Geelong.

CONNOR, LIONEL REGINALD; 1 commercial goods vehicle on the following route:—Lorne-Geelong-Melbourne.

CRANHAM, HORACE CHARLES; 1 commercial goods vehicle in the following area:—Within a radius of 45 miles from Winchelsea.

DOYLE, MORTON; 1 commercial goods vehicle for the carriage of (a) general goods within a radius of 20 miles from Lorne; (b) goods specified in the Third Schedule to the Act anywhere in Victoria; and (c) mining timbers and road materials anywhere in Victoria.

FLETCHER & McILUGH; 1 commercial goods vehicle for the carriage of general goods within a radius of 35 miles from Lorne, and goods specified in the Third Schedule to the Act anywhere in Victoria.

GALE, FREDERICK G.; 1 commercial goods vehicle in the following area:—Within a radius of 40 miles from Lake Bolac.

GEELONG & DEAN'S MARSH MOTOR SERVICE PTY. LTD.; 1 commercial goods vehicle on the following route:—Geelong-Dean's Marsh.

KINNERSLEY, NORMAN CHARLES; 1 commercial goods vehicle within a radius of 50 miles from Lake Bolac, and on the route Lake Bolac-Geelong.

LAKER, ALEXANDER ELDRED; 2 commercial goods vehicles on the following route:—Point Lonsdale-Queenscliff-Geelong.

MAWSON, GEORGE; 1 commercial goods vehicle in the following area:—Within a radius of 45 miles from Winchelsea.

McMAHON, JOSEPH PATRICK; 1 commercial goods vehicle on the following routes:—Geelong-Queenscliff; Geelong-Drysdale-Portarlington; Geelong-Melbourne; Geelong-Ballarat.

NASH, STANLEY; 1 commercial goods vehicle, to be operated as set out in paragraph "D" of section 22 of the Act, and for the carriage of road materials anywhere in Victoria.

SCHRAM, GEORGE LESLIE; 1 commercial goods vehicle on the following route:—Lorne-Geelong.

SEIFFERT, WILLIAM HENRY; 2 commercial goods vehicles on the following route:—Drysdale-Geelong-Melbourne.

SIMPSON, JACK; 1 commercial goods vehicle, within a radius of 50 miles from Lake Bolac, and on the route Lake Bolac-Melbourne.

SMITHERS, LESLIE ROBERT; 1 commercial goods vehicle on the following routes:—Lorne-Geelong; Lorne-Dean's Marsh-Birregurra-Colac.

W. THOMAS & SONS; 1 commercial goods vehicle on the following route:—Moriac-Geelong-Melbourne.

WARREN, JACKSON ARTHUR; 1 commercial goods vehicle, for the carriage of general goods within a radius of 25 miles from Geelong, and the applicant's own goods in course of trade as fuel merchant anywhere in Victoria.

WILLS, CLAUDE; 1 commercial goods vehicle for the carriage of (a) general goods within a radius of 25 miles from Geelong; (b) goods specified in the Third Schedule to the Act anywhere in Victoria; and (c) cement only on the route Geelong-Colac.

II. M. WILSON & CO.; 1 commercial goods vehicle, within a radius of 15 miles from Shelford, and on the route Shelford-Geelong.

WITCOMBE, DAVID; 1 commercial goods vehicle, within a radius of 30 miles from Lorne, and on the route Lorne-Geelong.

Exhibition Buildings, Rathdown-street, Carlton—9.30 a.m., Wednesday, 16th October, 1935.

BERRY, HAZEL POLDEN RIGGS; 1 commercial goods vehicle for the carriage of general goods within a radius of 25 miles from Melbourne, and shell grit on the route Portarlington-Melbourne.

BROWN, JOHN EDWARD; 1 commercial goods vehicle on the following route:—Melbourne-Colac.

CARTER, WILLIAM R.; 1 commercial passenger vehicle, of a type and with seating capacity to be approved by the Board, as a stage omnibus on the following route:—Camperdown-Colac-Melbourne.

FORD, JOHN T.; 1 Paige sedan, with seating capacity for 7 persons, as a stage omnibus on the following route:—Melbourne-Colac.

OGLIVIE, ALICK; 1 Hudson saloon, with seating capacity for 11 persons, as a stage omnibus on the following route:—Melbourne-Queenscliff-Point Lonsdale.

SAVAGE, THOMAS LESLIE; 1 Hudson sedan, with seating capacity for 7 persons, as a stage omnibus on the following route:—Timboon-Warrnambool.

NOTICE is hereby given that the applications made by the persons named below for licences to operate the commercial passenger vehicles or commercial goods vehicles described in each case, on the route or routes, or in the manner respectively set out opposite their names, will be heard on Wednesday, the 9th October, 1935, or a day thereafter, at a time and place to be communicated to the parties.

Name of Applicant; Particulars of Application.

F. H. WATERS PTY. LTD. AND J. MANN & SONS; 1 commercial goods vehicle, for the carriage of goods owned by both firms only on the following route:—Wodonga-Melbourne.

CATHCART, JAMES; 1 commercial goods vehicle in the following area:—Within a radius of 27 miles from Mortlake.

ABERNETHY, WILLIAM JOHN; 2 commercial goods vehicles for the carriage of (a) general goods within a radius of 20 miles from Warrnambool; (b) goods specified in the Third Schedule to the Act anywhere in Victoria; and (c) road materials, &c., anywhere in Victoria.

YOUNG, HENRY; 1 commercial goods vehicle in the following area:—Within a radius of 25 miles from Orford.

DOHLE, ARTHUR JOHN; 1 Ford bus, with seating capacity for 18 persons, as a stage omnibus on the following route:—Mortlake-Terang.

Notice of any objection should be forwarded to reach the Secretary to the Board not later than Monday, 7th October, 1935.

F. P. MOUNTJOY,
Secretary.

Transport Regulation Board, Exhibition Buildings, Rathdown-street, Carlton, 1st October, 1935.

POLICE SALE.

RUSSELL-STREET.

THE Government Auctioneer, Mr. H. Schutze, will hold a sale of unclaimed and confiscated property at the above on Thursday, 24th October, 1935.

• Sale of bicycles commences at a quarter-past One p.m.

T. A. BLAMEY,
Chief Commissioner of Police.

COUNTRY ROADS BOARD.

At the Executive Council Chamber, Melbourne, the twenty-third day of September, 1935.

PRESENT:

His Excellency the Governor of Victoria:

Brigadier Bouchier	Mr. Tuckett
Mr. Lind	Mr. Pye
Mr. Bussau	Mr. Mackrell.
Dr. Harris	

DECLARATION OF A STATE HIGHWAY IN THE SHIRE OF YARRAWONGA.

WHEREAS by the Resolution set out below and dated the sixteenth day of September One thousand nine hundred and thirty-five the Country Roads Board incorporated under the *Country Roads Act 1928* (No. 3662) being of opinion that the highway in the State of Victoria set out or described in the Schedule to the same is of sufficient importance to be a State highway and acting under the powers in that behalf conferred upon it by the said Act declared such highway to be a State highway within the meaning and for the purposes of the Act aforesaid: And whereas the said Act amongst other things provides that the Governor in Council may by Order published in the *Government Gazette* confirm such Resolution whereupon any road mentioned in such Resolution shall be a State highway: And whereas it is deemed desirable to confirm the Resolution so made and passed by the said Country Roads Board: Now therefore His Excellency the Governor of the State of Victoria by and with the advice of the Executive Council thereof doth hereby confirm such Resolution and declare upon the publication of this Order in the *Government Gazette* the road mentioned in the Schedule to such Resolution of the Country Roads Board a State highway within the meaning and for the purposes of the *Country Roads Act 1928*.

Resolution for Declaration of a State Highway under the Country Roads Act.

The Country Roads Board incorporated by the *Country Roads Act 1928* (No. 3662) at a meeting now holden being of opinion that the highway within the State of Victoria set out or described in the Schedule hereunder written is of sufficient importance to be a State highway acting under the powers in that behalf conferred upon it by the said Act doth by this Resolution hereby declare such highway to be a State highway within the meaning and for the purposes of the said *Country Roads Act 1928*.

SCHEDULE.

Shire of Yarrawonga.

7. *Murray Valley Highway*.—Commencing at the eastern boundary of the Town of Yarrawonga at the south-western angle of allotment 17, Parish of Yarrawonga; thence south-westerly to the western boundary of the said town at the south-eastern angle of allotment 15 of the said Parish.

The common seal of the Country Roads Board was hereto affixed, at Melbourne, this sixteenth day of September, One thousand nine hundred and thirty-five, in the presence of—

(SEAL)	W. McCORMACK, Chairman.
	W. L. DALE, Member.
	R. JANSEN, Secretary.

DECLARATION OF A MAIN ROAD IN THE SHIRE OF BAIRNSDALE.

WHEREAS by the Resolution set out below and dated the second day of September One thousand nine hundred and thirty-five the Country Roads Board incorporated under the *Country Roads Act 1928* (No. 3662) being of opinion that the highway in the State of Victoria set out or described in the Schedule to the same is of sufficient importance to be a main road and acting under the powers in that behalf conferred upon it by the said Act declared such highway to be a main road within the meaning and for the purposes of the Act aforesaid: And whereas the said Act amongst other things provides that the Governor in Council may by Order published in the *Government Gazette* confirm such resolution whereupon any road mentioned in such Resolution shall be a main road: And whereas it is deemed desirable to confirm the Resolution so made and passed by the said Country Roads Board: Now therefore His Excellency the Governor of the State of Victoria by and with the advice of the Executive Council thereof doth hereby confirm such Resolution and declare upon the publication of this Order in the *Government Gazette* the road mentioned in the Schedule to such Resolution of the Country Roads Board a main road within the meaning and for the purposes of the *Country Roads Act 1928*.

Resolution for Declaration of a Main Road under the Country Roads Act.

The Country Roads Board incorporated under the *Country Roads Act 1928* (No. 3662) at a meeting now holden being of opinion that the highway within the State of Victoria set out or described in the Schedule hereunder written is of sufficient importance to be a main road acting under the powers conferred upon it by the said Act doth by this Resolution hereby declare such highway to be a main road within the meaning and for the purposes of the said *Country Roads Act 1928*.

SCHEDULE.

Shire of Bairnsdale.

5. *Bairnsdale-Paynesville Road* (1005).—Commencing at its junction with the Princes Highway at a point on the northern boundary of the Bairnsdale Pre-emptive Right, Parish of Bairnsdale, near the western approach to the bridge over the Mitchell River; thence southerly and easterly through the said pre-emptive right to the Mitchell River reserve; thence southerly and generally south-easterly along the said river reserve to and through the Eagle Point recreation and public park reserve to the north-eastern angle of allotment 29, section A of the said Parish; thence southerly and easterly to the north-eastern angle of allotment 141; thence southerly to the Esplanade at the south-eastern angle of the said allotment 141; thence generally easterly and north-easterly via the Esplanade to the approach to the Paynesville wharf.

NOTE.—The above description is in lieu of that published in *Government Gazette* of the 5th October, 1932, page 2256.

The common seal of the Country Roads Board was hereto affixed, at Melbourne, this second day of September, One thousand nine hundred and thirty-five, in the presence of—

(SEAL)	W. McCORMACK, Chairman.
	W. L. DALE, Member.
	R. JANSEN, Secretary.

DECLARATION OF A DEVIATION FROM THE MIDLAND HIGHWAY IN THE SHIRES OF BENALLA AND MANSFIELD.

WHEREAS by section 58 of the *Country Roads Act 1928* (No. 3662) it is amongst other things enacted that when the Country Roads Board under the provisions of the *Country Roads Act* has by Resolution declared a deviation to be a State highway the said Board may also declare that such deviation shall be in lieu of any existing road or part thereof named in such Resolution and that upon publication in the *Government Gazette* of the Order of the Governor in Council confirming such Resolution the existing road or part thereof shall cease to be a State highway or be discontinued as provided in the Resolution: And whereas the said Board has by Resolution declared the deviation on the land described in the First Schedule to such Resolution to be a State highway and has also declared that such deviation shall be in lieu of the existing road being the land described in the Second Schedule to such Resolution: Now therefore His Excellency the Governor of the State of Victoria by and with the advice of the Executive Council thereof doth hereby confirm the said Resolution.

Resolution for Declaration of a Deviation under the Country Roads Act.

Whereas the land the site of the road the course of which is below set out was taken by the Board under the provisions of the *Country Roads Act 1928* for the purpose of constructing such road deviation which road deviation has now been laid out and formed on the same: And whereas the said Board (being the Country Roads Board incorporated under the said Act) thinks that the road aforesaid is fit to be used as a public highway such Board at a meeting now holden acting under the authority conferred upon it by section 58 of the said Act doth by this present Resolution hereby declare the said road deviation the course of which is described in the First Schedule hereto with the commencing and terminating points thereof respectively specified to be part of a State highway within the meaning and for the purposes of the *Country Roads Act 1928*: And the said Board doth also declare that such deviation shall be in lieu of the existing road or part thereof described in the Second Schedule hereto.

FIRST SCHEDULE.

Shires of Benalla and Mansfield.

9. *Midland Highway*.—All that piece of land in the Parish of Toorour and being a roadway 1 chain or more in width, the western boundary of which commences at a point on the eastern boundary of allotment 12A1 of the said parish, distant 170 deg. 45 min. 48.9 links from the north-eastern angle of that allotment; thence generally southerly through allotments

12A1 and 5, Parish of Toorour, to a point on the eastern boundary of the said allotment 5 distant 190 deg. 6 min. 662 links from the north-eastern angle of the last-named allotment.

Also, all that piece of land in the Parish of NMAhcootie the boundaries of which are as follow:—Commencing at a point on the southern boundary of allotment 3W of the said parish, distant 99 deg. 48 min. 135.2 links from the south-western angle of that allotment; thence by lines bearing respectively 40 deg. 7 min. 512.8 links, 213 deg. 28 min. 512.3 links, 243 deg. 3 min. 152 links, and 40 deg. 7 min. 136.1 links to the point of commencement.

NOTE.—The route of the portions of the roadway above described is more particularly delineated and shown coloured red and yellow on survey plans Nos. 3048 and 3056, lodged in the office of the Country Roads Board.

SECOND SCHEDULE.

Shire of Renalla.

9. *Midland Highway*.—All that piece of land in the Parish of Toorour, and being a roadway generally 3 chains wide, the western boundary of which commences at a point on the eastern boundary of allotment 12A1 of the said parish, distant 170 deg. 45 min. 1,350 links from the north-eastern angle of that allotment; thence south-easterly and south-westerly along the eastern boundaries of allotments 12A1 and 5, Parish of Toorour, to a point on the said boundary of allotment 5 distant 190 deg. 6 min. 374 links from the north-eastern angle of that allotment.

NOTE.—The route of the portion of the roadway above described is more particularly delineated and shown coloured blue on survey plan No. 3056, lodged in the office of the Country Roads Board.

The common seal of the Country Roads Board was hereto affixed, at Melbourne, this second day of September, One thousand nine hundred and thirty-five, in the presence of—

(SEAL) W. McCORMACK, Chairman.
W. L. DALE, Member.
R. JANSEN, Secretary.

DECLARATION OF THE NEW MURRAY VALLEY HIGHWAY IN THE SHIRE OF NUMURKAH.

WHEREAS by sections 21 and 74 of the *Country Roads Act 1928* (No. 3662) it is amongst other things enacted that when the Country Roads Board under the provisions of the Country Roads Act has taken the land necessary for constructing a road or deviation it shall as soon as it thinks such road or deviation is fit to be used as a public highway by Resolution declare the road or deviation to be a State highway or part thereof and that upon publication in the *Government Gazette* of the Order of the Governor in Council confirming such Resolution such road or deviation shall thereupon be a State highway or part thereof within the meaning of the said Act; And whereas the said Board has by Resolution declared the road on the land described in the schedule to such Resolution to be part of a State highway: Now therefore His Excellency the Governor of the State of Victoria by and with the advice of the Executive Council thereof doth hereby confirm the said Resolution.

Resolution for Declaration of a New State Highway under the Country Roads Act.

Whereas the land the site of the road the course of which is below set out was taken by the Board under the provisions of the Country Roads Act for the purpose of constructing such new road which new road has now been laid out and formed on the same: And whereas the said Board (being the Country Roads Board incorporated under the said Act) thinks that the road aforesaid is fit to be used as a public highway such Board at a meeting now holden acting under the authority conferred upon it by sections 21 and 74 of the *Country Roads Act 1928*, doth hereby declare the said new road the course of which is described in the schedule hereto with the commencing and terminating points thereof respectively specified to be part of a State highway within the meaning and for the purposes of the Country Roads Act.

SCHEDULE.

Shire of Numurkah.

7. *Murray Valley Highway*.—All that piece of land in the Parish of Yielima the boundaries of which are as follow:—Commencing at the north-western angle of allotment 52 of the said parish; thence by lines bearing respectively 83 deg. 334 min. 950 links, 245 deg. 13 min. 500 links, 221 deg. 47 min. 499.5 links, 198 deg. 20 min. 500 links, and 360 deg. 0 min. 950 links to the point of commencement—which said piece of land is particularly delineated and shown coloured red on survey plan No. 3084, lodged in the office of the Country Roads Board.

The common seal of the Country Roads Board was hereto affixed, at Melbourne, this second day of September, One thousand nine hundred and thirty-five, in the presence of—

(SEAL) W. McCORMACK, Chairman.
W. L. DALE, Member.
R. JANSEN, Secretary.

ORDER APPROVING OF A NEW DEVELOPMENTAL ROAD IN THE SHIRE OF MORWELL.

WHEREAS the Country Roads Board constituted under the *Country Roads Act 1928* (No. 3662) has represented to His Excellency the Governor in Council that it appears to it desirable that the new Hill's Outlet road in the Shire of Morwell should be made by the said Board: And whereas the said Board in accordance with the requirements of section 19 of the said cited Act has caused to be prepared a map plan and estimate showing the points between which and on and through what land the said new road is proposed to be made and the cost of acquiring the land and constructing the said new road: And whereas on an inspection of the said map and plan and a consideration of the said estimate His Excellency the Governor in Council is satisfied that there are funds legally available for acquiring the land and constructing the said new road: Now therefore be it known by this present Order that His Excellency the Governor of the State of Victoria with the advice of the Executive Council thereof doth hereby approve of the said road being made, that is to say:—

All that piece of land in the Parish of Jumbuk the boundaries of which are as follow:—Commencing at a point on the northern boundary of allotment 10W of the said parish distant 280 deg. 38 min. 349 links from the north-eastern angle of that allotment; thence by lines bearing respectively 151 deg. 32 min. 221 links, 254 deg. 28 min. 1,030 links, 244 deg. 10 min. 673 links, 267 deg. 40 min. 250.8 links, 64 deg. 24 min. 912 links, 74 deg. 28 min. 913.4 links, 331 deg. 32 min. 98 links, 334 deg. 34 min. 75.4 links, and 100 deg. 38 min. 123.7 links to the point of commencement—which said piece of land is particularly delineated and shown coloured red on survey plan No. 3229, lodged in the office of the Country Roads Board.

ORDER APPROVING OF A NEW STATE HIGHWAY IN THE BOROUGH OF ECHUCA.

WHEREAS the Country Roads Board constituted under the *Country Roads Act 1928* (No. 3662) has represented to His Excellency the Governor in Council that it appears to it desirable that the new Murray Valley highway in the Borough of Echuca should be made by the said Board: And whereas the said Board in accordance with the requirements of section 19 of the said cited Act has caused to be prepared a map plan and estimate showing the points between which and on and through what land the said new highway is proposed to be made and the cost of acquiring the land and constructing the said new highway: And whereas on an inspection of the said map and plan and a consideration of the said estimate His Excellency the Governor in Council is satisfied that there are funds legally available for acquiring the land and constructing the said new highway: Now therefore be it known by this present Order that His Excellency the Governor of the State of Victoria with the advice of the Executive Council thereof doth hereby approve of the said road being made, that is to say:—

All those pieces of land in the Parish of Echuca North the boundaries of which are as follow:—

- (a) Commencing at the south-western angle of allotment 7, section 45A, Town of Echuca, in the said parish; thence by lines bearing respectively 349 deg. 0 min. 360 links, 137 deg. 2 min. 281.6 links, 122 deg. 46 min. 281.6 links, and 270 deg. 48 min. 360 links to the point of commencement.
- (b) Commencing at the south-eastern angle of allotment 8, section 46A, Town of Echuca, in the said parish; thence by lines bearing respectively 270 deg. 48 min. 360 links, 48 deg. 10 min. 229.4 links, 31 deg. 38 min. 229.4 links, and 169 deg. 0 min. 370 links to the point of commencement.

which said pieces of land are particularly delineated and shown coloured red on survey plan No. 3251, lodged in the office of the Country Roads Board.

ORDER APPROVING OF A NEW DEVELOPMENTAL ROAD IN THE SHIRE OF BULN BULN.

WHEREAS the Country Roads Board constituted under the *Country Roads Act 1928* (No. 3662) has represented to His Excellency the Governor in Council that it appears to it desirable that the new Duggan North road in the Shire of Buln Buln should be made by the said Board: And whereas the said Board in accordance with the requirements of section 19 of the said cited Act has caused to be prepared a map plan and estimate showing the points between which and on and through what land the said new road is proposed to be

made and the cost of acquiring the land and constructing the said new road. And whereas on an inspection of the said map and plan and a consideration of the said estimate His Excellency the Governor in Council is satisfied that there are funds legally available for acquiring the land and constructing the said new road: Now therefore be it known by this present Order that His Excellency the Governor of the State of Victoria with the advice of the Executive Council thereof doth hereby approve of the said road being made, that is to say:—

All that piece of land in the Parish of Fumina the boundaries of which are as follow:—Commencing at an angle in the northern boundary of the Country Roads Board road through allotment 117 of the said parish formed by the intersection of lines bearing 309 deg. 56 min. and 271 deg. 41 min.; thence by lines bearing respectively 271 deg. 41 min. 297.1 links, 72 deg. 28 min. 295.3 links, 137 deg. 49 min. 473.2 links, and 309 deg. 56 min. 394.1 links to the point of commencement— which said piece of land is particularly delineated and shown coloured red on survey plan No. 3240, lodged in the office of the Country Roads Board.

ORDER APPROVING OF A NEW DEVELOPMENTAL ROAD IN THE SHIRE OF BELLARINE.

WHEREAS the Country Roads Board constituted under the *Country Roads Act 1928* (No. 3662) has represented to His Excellency the Governor in Council that it appears to it desirable that the new Queenscliff-St. Leonards road in the Shire of Bellarine should be made by the said Board: And whereas the said Board in accordance with the requirements of section 19 of the said cited Act has caused to be prepared a map plan and estimate showing the points between which and on and through what land the said new road is proposed to be made and the cost of acquiring the land and constructing the said new road: And whereas on an inspection of the said map and plan and a consideration of the said estimate His Excellency the Governor in Council is satisfied that there are funds legally available for acquiring the land and constructing the said new road: Now therefore be it known by this present Order that His Excellency the Governor of the State of Victoria with the advice of the Executive Council thereof doth hereby approve of the said road being made, that is to say:—

All that piece of land in the Parish of Paywit the boundaries of which are as follow:—Commencing at the southern angle of allotment 16A, section 2, of the said parish; thence by lines bearing respectively 296 deg. 55 min. 36.8 links, 41 deg. 8 min. 151.1 links, and 207 deg. 1 min. 146.5 links to the point of commencement— which said piece of land is particularly delineated and shown coloured red on survey plan No. 3240, lodged in the office of the Country Roads Board.

ORDER APPROVING OF A DEVIATION FROM A DEVELOPMENTAL ROAD IN THE SHIRE OF ORBOST.

WHEREAS the Country Roads Board constituted under the *Country Roads Act 1928* (No. 3662) has represented to His Excellency the Governor in Council that it appears to it desirable that the deviation hereinafter referred to from the existing Cameron's road in the Shire of Orbost (declared to be a developmental road under the said Act which declaration was confirmed by the Order in Council published in the *Government Gazette* of the 4th September, 1935, on page 2299) should be made by the said Board: And whereas the said Board in accordance with the requirements of section 19 of the said cited Act has caused to be prepared a map plan and estimate showing the points between which and on and through what land the said deviation is proposed to be made and the cost of acquiring the land and constructing the said deviation: And whereas on an inspection of the said map and plan and a consideration of the said estimate His Excellency the Governor in Council is satisfied that there are funds legally available for acquiring the land and constructing the said deviation: Now therefore be it known by this present Order that His Excellency the Governor of the State of Victoria with the advice of the Executive Council thereof doth hereby approve of the said road being made, that is to say:—

All that piece of land in the Parish of Cabanandra and being a roadway generally 1 chain wide the western boundary of which commences at the south-eastern angle of allotment 11 of the said parish; thence generally northerly through the said allotment 11 and north-easterly through allotment 12 to the shire council road through that allotment; thence northerly across and along that road for a distance of approximately 3½ chains; thence again north-easterly through allotment 12 and north-easterly by the said shire road to a point on the eastern boundary of allotment 9 distant 359 deg. 18 min. 85 links from the south-eastern angle of that allotment; thence north-easterly across the Government road between allotments 9 and 34, northerly through the said allotment 34, and north-westerly across the aforesaid Government road to a point on its western boundary; thence northerly by that road, north-westerly through the said allotment 9, and north-westerly and

north-easterly through allotment 9x and a closed Government road west of that allotment to an angle in the eastern boundary of allotment 8 formed by the intersection of lines bearing 195 deg. 15 min. and 222 deg. 31 min.

NOTE.—The route of the portion of roadway above described is more particularly delineated and shown coloured red on survey plan No. 3243, lodged in the office of the Country Roads Board.

ORDER APPROVING OF A NEW DEVELOPMENTAL ROAD IN THE SHIRE OF OTWAY.

WHEREAS the Country Roads Board constituted under the *Country Roads Act 1928* (No. 3662) has represented to His Excellency the Governor in Council that it appears to it desirable that the new Lighthouse road in the Shire of Otway should be made by the said Board: And whereas the said Board in accordance with the requirements of section 19 of the said cited Act has caused to be prepared a map plan and estimate showing the points between which and on and through what land the said new road is proposed to be made and the cost of acquiring the land and constructing the said new road: And whereas on an inspection of the said map and plan and a consideration of the said estimate His Excellency the Governor in Council is satisfied that there are funds legally available for acquiring the land and constructing the said new road: Now therefore be it known by this present Order that His Excellency the Governor of the State of Victoria with the advice of the Executive Council thereof doth hereby approve of the said road being made, that is to say:—

All that piece of land in the Parish of Otway and being a roadway generally 1 chain wide the eastern boundary of which commences at a point on the south-eastern boundary of allotment 41 of the said parish, distant 199 deg. 27 min. 121.7 links from an angle in the said allotment boundary formed by the intersection of lines bearing 245 deg. 2 min. and 199 deg. 27 min.; thence north-westerly and north-easterly through the said allotment 41, across a 2-chain Government road, and generally north-westerly, partly through allotment 35 and partly along the existing road to the north-western boundary of the said allotment 35; thence north-westerly and generally north-easterly through allotment 34 and north-westerly and north-easterly through allotment 33 to a point on the north-eastern boundary of the allotment last named, distant 331 deg. 20 min. 2,124.1 links from the eastern angle of that allotment.

NOTE.—The route of the portion of roadway above described is more particularly delineated and shown coloured red on survey plan No. 3248, lodged in the office of the Country Roads Board.

ORDER APPROVING OF A NEW MAIN ROAD IN THE SHIRE OF BELLARINE.

WHEREAS the Country Roads Board constituted under the *Country Roads Act 1928* (No. 3662) has represented to His Excellency the Governor in Council that it appears to it desirable that the new Geelong-Portarlington road in the Shire of Bellarine should be made by the said Board: And whereas the said Board in accordance with the requirements of section 19 of the said cited Act has caused to be prepared a map plan and estimate showing the points between which and on and through what land the said new road is proposed to be made and the cost of acquiring the land and constructing the said new road: And whereas on an inspection of the said map and plan and a consideration of the said estimate His Excellency the Governor in Council is satisfied that there are funds legally available for acquiring the land and constructing the said new road: Now therefore be it known by this present Order that His Excellency the Governor of the State of Victoria with the advice of the Executive Council thereof doth hereby approve of the said road being made, that is to say:—

All that piece of land in the Parish of Bellarine the boundaries of which are as follow:—Commencing at the south-eastern angle of allotment 11 of the said parish; thence by lines bearing respectively 270 deg. 0 min. 46.2 links, 43 deg. 35 min. 159.6 links, and 208 deg. 54 min. 131.6 links to the point of commencement— which said piece of land is particularly delineated and shown coloured red on survey plan No. 3239, lodged in the office of the Country Roads Board.

ORDER APPROVING OF A DEVIATION FROM A MAIN ROAD IN THE SHIRE OF MINHAMITE.

WHEREAS the Country Roads Board constituted under the *Country Roads Act 1928* (No. 3662) has represented to His Excellency the Governor in Council that it appears to it desirable that the deviation hereinafter referred to from the existing Woolsthorpe-Bessicelle road in the Shire of Minhamite (declared to be a main road under the said Act which declaration was confirmed by the Order in Council published in the *Government Gazette* of the 5th October, 1932, on page 2256) should be made by the said Board: And whereas the said Board in accordance with the requirements of section 19 of the said cited Act has caused to be prepared a map plans marked A and B and estimate showing the points

between which and on and through what land the said deviation is proposed to be made and the cost of acquiring the land and constructing the said deviation: And whereas on an inspection of the said map and plans and a consideration of the said estimate His Excellency the Governor in Council is satisfied that there are funds legally available for acquiring the land and constructing the said deviation: Now therefore be it known by this present Order that His Excellency the Governor of the State of Victoria with the advice of the Executive Council thereof doth hereby approve of the said road being made, that is to say:—

All that piece of land in the Parish of Broadwater and being a roadway 1 chain wide the northern boundary of which commences at a point on the eastern boundary of allotment A (Dunmore Pre-emptive Right) of the said parish, distant 180 deg. 29½ min. 2,996.7 links from the north-eastern angle of that allotment; thence westerly and south-westerly through the said allotment, across a 1-chain Government road and further south-westerly through allotment 13 to a point on the southern boundary thereof, distant 89 deg. 52½ min. 2,435.1 links from the south-western angle of that allotment.

Also, all that piece of land in the Parish of Kapong the boundaries of which are as follow:—Commencing at the most northerly angle of allotment 4A, section 5, of the said parish: thence by lines bearing respectively 116 deg. 43 min. 255.6 links, 233 deg. 57 min. 250.5 links, 237 deg. 32 min. 246.5 links, and 34 deg. 50½ min. 385.7 links to the point of commencement.

NOTE.—The route of the portions of the roadway above described is more particularly delineated and shown coloured red on survey plans numbered 3230 and 3255, lodged in the office of the Country Roads Board.

ORDER APPROVING OF A NEW MAIN ROAD IN THE SHIRE OF WARANGA.

WHEREAS the Country Roads Board constituted under the *Country Roads Act 1928* (No. 3662) has represented to His Excellency the Governor in Council that it appears to it desirable that the new Heathcote-Elmore road in the Shire of Waranga should be made by the said Board: And whereas the said Board in accordance with the requirements of section 19 of the said cited Act has caused to be prepared a map plan and estimate showing the points between which and on and through what land the said new road is proposed to be made and the cost of acquiring the land and constructing the said new road: And whereas on an inspection of the said map and plan and a consideration of the said estimate His Excellency the Governor in Council is satisfied that there are funds legally available for acquiring the land and constructing the said new road: Now therefore be it known by this present Order that His Excellency the Governor of the State of Victoria with the advice of the Executive Council thereof doth hereby approve of the said road being made, that is to say:—

All that piece of land in the Parish of Runnymede the boundaries of which are as follow:—Commencing at an angle in the western boundary of allotment 58A1 of the said parish formed by the intersection of lines bearing 334 deg. 40 min. and 90 deg. 0 min.; thence by lines bearing respectively 90 deg. 0 min. 95 links, 180 deg. 0 min. 200.7 links, and 334 deg. 40 min. 222 links to the point of commencement—which said piece of land is particularly delineated and shown coloured red on survey plan No. 3254, lodged in the office of the Country Roads Board.

ORDER APPROVING OF A NEW DEVELOPMENTAL ROAD IN THE SHIRE OF HEYTESBURY.

WHEREAS the Country Roads Board constituted under the *Country Roads Act 1928* (No. 3662) has represented to His Excellency the Governor in Council that it appears to it desirable that the new Curdie's River road in the Shire of Heytesbury should be made by the said Board: And whereas the said Board in accordance with the requirements of section 19 of the said cited Act has caused to be prepared a map plan and estimate showing the points between which and on and through what land the said new road is proposed to be made and the cost of acquiring the land and constructing the said new road: And whereas on an inspection of the said map and plan and a consideration of the said estimate His Excellency the Governor in Council is satisfied that there are funds legally available for acquiring the land and constructing the said new road: Now therefore be it known by this present Order that His Excellency the Governor of the State of Victoria with the advice of the Executive Council thereof doth hereby approve of the said road being made, that is to say:—

All that piece of land in the Parish of Jancourt, and being a roadway generally 1 chain wide, the western boundary of which commences at a point on the south-western boundary of the Country Roads Board road through allotment M of the said parish, distant 144 deg. 21 min. 432.7 links from the intersection of the said Country Roads Board road boundary with the northern boundary of that allotment; thence south-westerly through the said allotment M and allotments 79A, 79A1, and 79B, south-westerly and south-easterly through

No. 158.—11475.—2

allotment 118A, generally easterly and south-westerly through allotment 118B, further south-westerly through allotment 120B and south-westerly and north-westerly through allotment 120A to a point on the western boundary thereof, distant 179 deg. 9 min. 2,649.7 links from the north-western angle of the said allotment 120A.

NOTE.—The route of the portion of the roadway above described is more particularly delineated and shown coloured red on survey plan No. 3267, lodged in the office of the Country Roads Board.

ORDER APPROVING OF A NEW MAIN ROAD IN THE SHIRE OF LILLYDALE.

WHEREAS the Country Roads Board constituted under the *Country Roads Act 1928* (No. 3662) has represented to His Excellency the Governor in Council that it appears to it desirable that the new Mount Dandenong road in the Shire of Lillydale should be made by the said Board: And whereas the said Board in accordance with the requirements of section 19 of the said cited Act has caused to be prepared a map plans marked A, B, C, and D and estimate showing the points between which and on and through what land the said new road is proposed to be made and the cost of acquiring the land and constructing the said new road: And whereas on an inspection of the said map and plans and a consideration of the said estimate His Excellency the Governor in Council is satisfied that there are funds legally available for acquiring the land and constructing the said new road: Now therefore be it known by this present Order that His Excellency the Governor of the State of Victoria with the advice of the Executive Council thereof doth hereby approve of the said road being made, that is to say:—

All those pieces of land in the Parish of Mooroolbark the boundaries of which are as follow:—

- (a) Commencing at the northern angle of allotment 1, section 1, of the said parish: thence by lines bearing respectively 141 deg. 45 min. 100 links, 319 deg. 36 min. 453 links, 191 deg. 47 min. 373 links, 355 deg. 15 min. 243 links, and 30 deg. 24 min. 638.5 links to the point of commencement.
- (b) Commencing at a point on the north-eastern boundary of allotment 1, section 1, of the said parish, distant 141 deg. 45 min. 162 links and 187 deg. 37 min. 74 links from the northern angle of that allotment: thence by lines bearing respectively 187 deg. 37 min. 11 links, 200 deg. 55 min. 282 links, 2° 6 deg. 29 min. 102.5 links, 190 deg. 13 min. 150.2 links, 200 deg. 53 min. 161.6 links, 185 deg. 3 min. 193.2 links, 197 deg. 25 min. 231.4 links, 11 deg. 47 min. 737 links, and 39 deg. 36 min. 352 links to the point of commencement.
- (c) Commencing at an angle in the eastern boundary of the Country Roads Board road through allotment 2, section 1, of the said parish formed by the intersection of lines bearing 359 deg. 54 min. and 34 deg. 18 min.; thence by lines bearing respectively 34 deg. 18 min. 44 ft. 7 in., 196 deg. 28 min. 88 ft. 4½ in., and 179 deg. 54 min. 47 ft. 11 in. to the point of commencement.
- (d) Commencing at a point on the western boundary of the Country Roads Board road through allotment 2, section 1, of the said parish, distant 179 deg. 54 min. 85.5 links from an angle in the said boundary formed by the intersection of lines bearing 214 deg. 18 min. and 179 deg. 54 min.; thence by lines bearing respectively 179 deg. 54 min. 378.5 links, 186 deg. 44 min. 210.6 links, 359 deg. 3 min. 471.7 links, and 15 deg. 20 min. 120.3 links to the point of commencement.
- (e) Commencing at an angle in the western boundary of the Country Roads Board road through allotment 3, section 1, of the said parish formed by the intersection of lines bearing 186 deg. 44 min. and 193 deg. 21 min.; thence by lines bearing respectively 193 deg. 21 min. 1,343 links, 344 deg. 56 min. 40 links, 11 deg. 53 min. 545 links, 15 deg. 2 min. 411.5 links, and 16 deg. 46 min. 352.3 links to the point of commencement.

which said pieces of land are particularly delineated and shown coloured red on survey plans numbered 3268 to 3271, lodged in the office of the Country Roads Board.

ORDER APPROVING OF A DEVIATION FROM A MAIN ROAD IN THE SHIRE OF MILDURA.

WHEREAS the Country Roads Board constituted under the *Country Roads Act 1928* (No. 3662) has represented to His Excellency the Governor in Council that it appears to it desirable that the deviation hereinafter referred to from the existing Wentworth road in the Shire of Mildura (declared to be a main road under the said Act which declaration was confirmed by the Order in Council published in the *Government Gazette* of the 21st August, 1920, on page 3282) should be made by the said Board: And whereas the said Board in

accordance with the requirements of section 19 of the said cited Act has caused to be prepared a map plan and estimate showing the points between which and on and through what land the said deviation is proposed to be made and the cost of acquiring the land and constructing the said deviation: And whereas on an inspection of the said map and plan and a consideration of the said estimate His Excellency the Governor in Council is satisfied that there are funds legally available for acquiring the land and constructing the said deviation: Now therefore be it known by this present Order that His Excellency the Governor of the State of Victoria with the advice of the Executive Council thereof doth hereby approve of the said road being made, that is to say:—

All that piece of land in the Parish of Mildura the boundaries of which are as follow:—Commencing at a point on the north-eastern boundary of allotment 48A, section A. of the said parish, distant 135 deg. 16 min. 131 links from the northern angle of that allotment; thence by lines bearing respectively 135 deg. 16 min. 256.5 links, 291 deg. 36 min. 229 links, 274 deg. 43 min. 211.5 links, 258 deg. 31 min. 211.5 links, 250 deg. 25 min. 591 links, 59 deg. 58 min. 576 links, 78 deg. 31 min. 264.5 links, and 94 deg. 43 min. 250 links to the point of commencement—which said piece of land is particularly delineated and shown coloured red on survey plan No. 3253 lodged in the office of the Country Roads Board.

ORDER APPROVING OF A DEVIATION FROM A STATE HIGHWAY IN THE SHIRE OF PORTLAND.

WHEREAS the Country Roads Board constituted under the *Country Roads Act 1928* (No. 3662) has represented to His Excellency the Governor in Council that it appears to it desirable that the deviation hereinafter referred to from the existing Princes Highway in the Shire of Portland (declared to be a State Highway under the said Act which declaration was confirmed by the Order in Council published in the *Government Gazette* of the 8th July, 1925 on page 2371) should be made by the said Board: And whereas the said Board in accordance with the requirements of section 19 of the said cited Act has caused to be prepared a map plan and estimate showing the points between which and on and through what land the said deviation is proposed to be made and the cost of acquiring the land and constructing the said deviation: And whereas on an inspection of the said map and plan and a consideration of the said estimate His Excellency the Governor in Council is satisfied that there are funds legally available for acquiring the land and constructing the said deviation: Now therefore be it known by this present Order that His Excellency the Governor of the State of Victoria with the advice of the Executive Council thereof doth hereby approve of the said road being made; that is to say:—

All that piece of land in the Parish of Mumbannar, and being a roadway generally 1 chain wide, the southern boundary of which commences at a point on the western boundary of allotment 17A distant 180 deg. 1 min. 265.6 links from the north-western angle of that allotment; thence south-easterly through the said allotment to a point on the eastern boundary thereof, distant 151 deg. 1 min. 345.3 links from the north-eastern angle of the said allotment 17A—which said piece of land is particularly delineated and shown coloured red on survey plan No. 3252 lodged in the office of the Country Roads Board.

ORDER APPROVING OF A NEW STATE HIGHWAY IN THE SHIRE OF DEAKIN.

WHEREAS the Country Roads Board constituted under the *Country Roads Act 1928* (No. 3662) has represented to His Excellency the Governor in Council that it appears to it desirable that the new Murray Valley Highway in the Shire of Deakin should be made by the said Board: And whereas the said Board in accordance with the requirements of section 19 of the said cited Act has caused to be prepared a map plan and estimate showing the points between which and on and through what land the said new highway is proposed to be made and the cost of acquiring the land and constructing the said new highway: And whereas on an inspection of the said map and plan and a consideration of the said estimate His Excellency the Governor in Council is satisfied that there are funds legally available for acquiring the land and constructing the said new highway: Now therefore be it known by this present Order that His Excellency the Governor of the State of Victoria with the advice of the Executive Council thereof doth hereby approve of the said road being made, that is to say:—

All those pieces of land in the Parish of Wyuna, the boundaries of which are as follow:—

- (a) Commencing at the north-eastern angle of allotment 69 of the said parish: thence by lines bearing respectively 180 deg. 8 min. 6,215.6 links, 215 deg. 33 min. 86.3 links, 0 deg. 8 min. 6,285.6 links, and 89 deg. 56 min. 50 links to the point of commencement.

- (b) Commencing at the south-eastern angle of allotment 68 of the said parish; thence by lines bearing respectively 269 deg. 56 min. 50 links, 0 deg. 11 min. 3,162.3 links, 13 deg. 58 min. 209.9 links, and 180 deg. 11 min. 3,368 links to the point of commencement.

- (c) Commencing at a point on the western boundary of allotment 70 of the said parish, distant 0 deg. 8 min. 806 links from the south-western angle of that allotment; thence by lines bearing respectively 0 deg. 8 min. 6,436 links, 0 deg. 11 min. 3,305.8 links, 32 deg. 50 min. 203.3 links, 193 deg. 58 min. 252.1 links, 180 deg. 11 min. 3,231.8 links, 180 deg. 8 min. 6,365.7 links, and 215 deg. 33 min. 86.3 links to the point of commencement—

while said pieces of land are particularly delineated and shown coloured red on survey plan No. 3250 lodged in the office of the Country Roads Board.

And the Honorable George Louis Goudie, His Majesty's Commissioner of Public Works for the State of Victoria, shall give the necessary directions herein accordingly.

C. W. KINSMAN,
Clerk of the Executive Council.

COUNTRY ROADS BOARD.

At Government House, Melbourne, the thirtieth day of September, 1935.

PRESENT:

His Excellency the Governor of Victoria.

Mr. Dunstan	Mr. Bussau
Brigadier Bouchier	Dr. Harris
Mr. Hogan	Mr. Goudie.

DECLARATION OF A DEVELOPMENTAL ROAD IN THE SHIRE OF DEAKIN.

WHEREAS by the Resolution set out below and dated the twenty-third day of September One thousand nine hundred and thirty-five the Country Roads Board incorporated under the *Country Roads Act 1928* (No. 3662) being of opinion that the road set out or described in the Schedule to the same is of sufficient importance and will serve to develop areas of land (whether alienated from the Crown or not) by providing access to a railway station or to a main road leading to a railway station and acting under the powers in that behalf conferred upon it by the *Country Roads Act 1928* (No. 3662) declared such road to be a developmental road within the meaning and for the purposes of the *Country Roads Act 1928*: And whereas the said Act amongst other things provides that the Governor in Council may by Order published in the *Government Gazette* confirm such Resolution whereupon any road or part thereof mentioned in such Resolution shall be a developmental road: And whereas it is deemed desirable to confirm the Resolution so made and passed by the said Country Roads Board: Now therefore His Excellency the Governor of the State of Victoria by and with the advice of the Executive Council thereof doth hereby confirm such Resolution and declare upon the publication of this Order in the *Government Gazette* the road mentioned in the Schedule to such Resolution of the Country Roads Board a developmental road within the meaning and for the purposes of the *Country Roads Act 1928*.

Resolution for Declaration of a Developmental Road under the Country Roads Act.

The Country Roads Board incorporated by the *Country Roads Act 1928* (No. 3662) at a meeting now holden being of opinion that the road set out or described in the Schedule hereunder written is of sufficient importance and will serve to develop areas of land by providing access to a railway station or to a main road leading to a railway station acting under the powers in that behalf conferred upon it by the *Country Roads Act 1928* (No. 3662) doth by this Resolution hereby declare such road to be a developmental road within the meaning and for the purposes of the *Country Roads Act 1928*.

SCHEDULE.

Shire of Deakin.

11. *Girgarre West Road* (4561).—Commencing at the north-western angle of allotment 13, section D, Parish of Girgarre; thence westerly to the north-western angle of allotment 1 of the said section.

The common seal of the Country Roads Board was hereto affixed, at Melbourne, this twenty-third day of September, One thousand nine hundred and thirty-five, in the presence of—

F. W. FRICKE, Member.
W. L. DALE, Member.
R. JANSEN, Secretary.

ORDER APPROVING OF A NEW DEVELOPMENTAL ROAD IN THE SHIRE OF TAMBO.

WHEREAS the Country Roads Board constituted under the *Country Roads Act 1928* (No. 3662) has represented to His Excellency the Governor in Council that it appears to it desirable that the new Nowa Nowa-Buchan-Gelantipy road in the Shire of Tambo should be made by the said Board: And whereas the said Board in accordance with the requirements of section 19 of the said cited Act has caused to be prepared a map plan and estimate showing the points between which and on and through what land the said new road is proposed to be made and the cost of acquiring the land and constructing the said new road: And whereas on an inspection of the said map and plan and a consideration of the said estimate His Excellency the Governor in Council is satisfied that there are funds legally available for acquiring the land and constructing the said new road: Now therefore be it known by this present Order that His Excellency the Governor of the State of Victoria with the advice of the Executive Council thereof doth hereby approve of the said road being made, that is to say:—

All that piece of land in the Parishes of Gelantipy East and Marroo and being a roadway generally 2 chains wide, the western boundary of which commences at a point on the western boundary of allotment 23A of the parish first named, distant 0 deg. 20 min. 1,053 links and 326 deg. 48 min. 674 links from the south-western angle of the said allotment: thence generally north-easterly through that allotment and generally northerly through allotments 24 and 24C: thence across a 3-chain road and north-westerly and north-easterly through allotment 2, Parish of Marroo to the eastern boundary of that allotment; thence north-easterly by the said eastern boundary for a distance of approximately 2 chains and north-westerly again through the said allotment to a point on the northern boundary thereof distant 270 deg. 55 min. 75 links from the north-eastern angle of the said allotment 2.

NOTE.—The route of the portion of the roadway above described is more particularly delineated and shown coloured red on survey plan No. 3256 lodged in the office of the Country Roads Board.

ORDER APPROVING OF A NEW STATE HIGHWAY IN THE SHIRE OF CRANBOURNE.

WHEREAS the Country Roads Board constituted under the *Country Roads Act 1928* (No. 3662) has represented to His Excellency the Governor in Council that it appears to it desirable that the new South Gippsland Highway in the Shire of Cranbourne should be made by the said Board: And whereas the said Board in accordance with the requirements of section 19 of the said cited Act has caused to be prepared a map plan and estimate showing the points between which and on and through what land the said new highway is proposed to be made and the cost of acquiring the land and constructing the said new highway: And whereas on an inspection of the said map and plan and a consideration of the said estimate His Excellency the Governor in Council is satisfied that there are funds legally available for acquiring the land and constructing the said new highway: Now therefore be it known by this present Order that His Excellency the Governor of the State of Victoria with the advice of the Executive Council thereof doth hereby approve of the said road being made, that is to say:—

All that piece of land in the Parish of Eumemmering, the boundaries of which are as follow:—

Commencing at the south-eastern angle of allotment 83 of the said parish: thence by lines bearing respectively 121 deg. 57 min. 38 links, 165 deg. 23 min. 208 links, 323 deg. 26 min. 385.8 links, and 121 deg. 23 min. 170 links to the point of commencement—

which said piece of land is particularly delineated and shown coloured red on survey plan No. 3237 lodged in the office of the Country Roads Board.

And the Honorable George Louis Goudie, His Majesty's Commissioner of Public Works for the State of Victoria, shall give the necessary directions herein accordingly.

C. W. KINSMAN,
Clerk of the Executive Council.

ROAD IN THE PARISH OF BRIGHT REDUCED IN WIDTH.

At Government House, Melbourne, the thirtieth day of September, 1935.

PRESENT:

His Excellency the Governor of Victoria.

Mr. Dunstan	Mr. Bussau
Brigadier Bouchier	Dr. Harris
Mr. Hogan	Mr. Goudie.

HIS Excellency the Governor of the State of Victoria, with the advice of the Executive Council thereof, in accordance with the provisions of and in exercise of the powers conferred by section 531 of the *Local Government Act 1928*, doth by this Order confirm the scheme for the reduction in width of the road in the Parish of Bright, in the County of Delatite, in the State of Victoria, as set out on a plan attached to such scheme, and deposited in the office of Lands and Survey, Melbourne, the said scheme being under the seal of the corporation of the President, Councillors, and Ratepayers of the Shire of Bright of the first part, the seal of the Board of Land and Works of the second part, and under the hand and seal of the persons whose signatures are subscribed and seal affixed to the said scheme, and who are called the parties of the third part.

And the Honorable A. E. Lind, His Majesty's Commissioner of Crown Lands and Survey for the State of Victoria, shall give the necessary directions herein accordingly.

C. W. KINSMAN,
Clerk of the Executive Council.

Motor Omnibus Act 1928 (No. 3742).

AMENDMENT OF ORDERS IN COUNCIL PRESCRIBING ROUTES WITHIN THE METROPOLITAN AREA ALONG WHICH MOTOR OMNIBUSES FOR WHICH "REGULAR SERVICE" LICENCES ARE GRANTED MAY PLY FOR HIRE.

At Government House, Melbourne, the thirtieth day of September, 1935.

PRESENT:

His Excellency the Governor of Victoria.

Mr. Dunstan	Mr. Bussau
Brigadier Bouchier	Dr. Harris
Mr. Hogan	Mr. Goudie.

HIS Excellency the Governor of the State of Victoria, by and with the advice of the Executive Council thereof, in pursuance of the powers conferred by section 15 (1) (b) of the *Motor Omnibus Act* (No. 3742), doth by this Order amend the Orders in Council approved by His Excellency the Governor in Council on the 18th December, 1934, and 8th July, 1935, prescribing routes within the Metropolitan Area along which motor omnibuses for which "regular service" licences are granted under the provisions of the said Act may ply for hire, in the manner following:—

Route No. 74A.—Under the heading "Description of Route, including commencing and terminal points" for the words "to the Crescent, Ascot Vale" there shall be substituted the words "The Crescent, and Ascot Vale-road to Puckle-street, Moonee Ponds." Under the heading "Sections (if any) on route" add the following words "between the corner of The Crescent and McCully-street and Puckle-street." Under the heading "Fares to be charged" for the words and figure "Through fare 4d." there shall be substituted the words and figure "Through fare 5d."

Pursuant to the provisions of section 15 (1) (c) of the *Motor Omnibus Act 1928* (No. 3742) of the Governor in Council by this Order confers upon the Licensing Authority full power and authority for carrying into effect by the said Licensing Authority all of the foregoing provisions of this Order.

And the Honorable George Louis Goudie, His Majesty's Commissioner of Public Works for the State of Victoria, shall give the necessary directions herein accordingly.

C. W. KINSMAN,
Clerk of the Executive Council.

*Melbourne and Metropolitan Tramways Act 1928.*APPROVAL TO CONSTRUCT AN ELECTRIC TRAMWAY
IN MORELAND-ROAD, BRUNSWICK.

*At the Executive Council Chamber, Melbourne, the
twenty-third day of September, 1935.*

PRESENT:

His Excellency the Governor of Victoria.
Brigadier Bouchier | Mr. Tuckett
Mr. Lind | Mr. Pye
Mr. Bussau | Mr. Mackrell.
Dr. Harris

HIS Excellency the Governor of the State of Victoria, by and with the advice of the Executive Council thereof, in accordance with the provisions of section 42 (3) of the *Melbourne and Metropolitan Tramways Act 1928* (No. 3732), doth hereby approve of the Melbourne and Metropolitan Tramways Board constructing an electric tramway in Moreland-road, Brunswick, for the purpose of providing a terminal shunt for a proposed tramway service operating in Moreland-road, easterly from the railway gates.

ROUTE.

The route of the said electric tramway in Moreland-road, Brunswick, shall be as follows:—Commencing at the existing electric tramway at the intersection of Moreland-road and Cameron-street; thence westerly along Moreland-road a distance of approximately two (2) chains.

GAUGE.

The gauge of such tramway shall be four feet eight and a half inches (4 ft. 8½ in.), and the said tramway shall be constructed in the manner set out and described in the plans and specifications numbered 1, 2, and 3 now deposited in the Public Works Department, and which plans and specifications are endorsed with a memorandum of the Minister of Public Works identifying the said plans and specifications so deposited as the plans and specifications referred to in this Order, and which plans and specifications are to be deemed to be incorporated in this Order, and to be as much part of the same as if they were set out in detail in this Order.

NECESSARY PRECAUTIONS FOR SAFETY OF PASSENGERS AND
PUBLIC TO BE OBSERVED.

Every precaution necessary to secure the safety of the passengers upon the said tramway, and also to secure the safety of passengers passing along the streets upon the route of such tramway, shall be taken and ordered by the said Board.

And the Honorable George Louis Goudie, His Majesty's Commissioner of Public Works for the State of Victoria, shall give the necessary directions herein accordingly.

C. W. KINSMAN,
Clerk of the Executive Council.

*Forests Act 1932.*EXCHANGE OF FOREST RESERVES AND CROWN
LANDS.

*At the Executive Council Chamber, Melbourne, the
twenty-third day of September, 1935.*

PRESENT:

His Excellency the Governor of Victoria.
Brigadier Bouchier | Mr. Tuckett
Mr. Lind | Mr. Pye
Mr. Bussau | Mr. Mackrell.
Dr. Harris

IN pursuance of the provisions of section 2 (1) of the *Forests Act 1932* (No. 4096), His Excellency the Governor of the State of Victoria, by and with the advice of the Executive Council thereof, doth hereby order—

That the areas of reserved forest situated in the Parishes of Lyell, Mandurang, Monbulk, Heathcote, Boonah, and Smythesdale, described in the accompanying Excision Schedules Nos. 82 and 83 be excised from the forest reserve, and that the areas of unoccupied Crown land in the Parishes Danyo, Nerring, Monbulk, Waanyarra, and Costerfield described in the accompanying Dedication Schedules Nos. 98 and 99 be dedicated as permanent forest in exchange in lieu thereof.

Such excision and dedication to take effect on the fifteenth day after the publication of this Order in the *Government Gazette*.

And the Honorable A. E. Lind, His Majesty's Minister of Forests for the State of Victoria, shall give the necessary directions herein accordingly.

C. W. KINSMAN,
Clerk of the Executive Council.

EXCISION SCHEDULE.

No. 82.

684 acres, more or less, of reserved forest comprising the areas tabulated hereunder and shown by cross hatched lines in diagram Nos. 557, 558, and 559 on accompanying plan 35/1500, 24th June, 1935.

Diagram.	Corres. Numbers.	Parish.	Plan.	County.	Area in Acres (More or Less).
557	35/1500 C.82593	Lyell	287	Bendigo ..	670
558	35/1500 C.82593	Mandurang	294	Bendigo ..	7
559	35/994 R.S.93	Monbulk ..	312	Mornington	7

EXCISION SCHEDULE.

No. 83.

44 acres, more or less, of reserved forest comprising the areas tabulated hereunder and shown by cross hatched lines in diagrams Nos. 560, 561, and 562 on the accompanying plan 32/4624, 24th June, 1935.

Diagram.	Corres. Numbers.	Parish.	Plan.	County.	Area in Acres (More or Less).
560	32/4624 H.09667	Heathcote	222B	Dalhousie	22
561	34/1159 C.78038	Boonah ..	57	Polwarth ..	17
562	35/1089 P.02617	Smythesdale	408	Grenville ..	5

DEDICATION SCHEDULE.

No. 98.

1,235 acres, more or less, of unoccupied Crown land comprising the areas tabulated hereunder and shown by diagonal hatched lines in diagrams Nos. 443, 444, and 445 on accompanying plan 35/1500, 24th June, 1935.

Diagram.	Corres. Numbers.	Parish.	Plan.	County.	Area in Acres (More or Less).
443	35/1500 C.82593	Danyo ..	153A	Weeah ..	480
444	35/1500 C.82593	Nerring ..	356	Bendigo ..	750
445	35/994 R.S.93	Monbulk ..	312	Mornington	5

DEDICATION SCHEDULE.

No. 99.

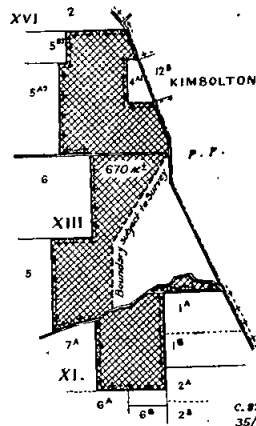
210 acres, more or less, of unoccupied Crown land comprising the areas tabulated hereunder and shown by diagonal hatched lines in diagrams Nos. 446 and 447 on accompanying plan 32/4624, 24th June, 1935.

Diagram.	Corres. Numbers.	Parish.	Plan.	County.	Area in Acres (More or Less).
446	34/2322 C.76509	Waanyarra	461	Gladstone	70
447	32/4624 H.09667	Costerfield	147	Dalhousie	140

Excision Schedule 82
Total Area in Schedule 684 AC±

PLAN 35/1500
 24.6.35

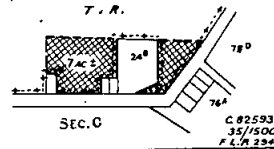
LYELL
 County of Bendigo
Scale 80 Chains to 1 Inch



557

C. 82593
 35/1500
 F.L.P. 287

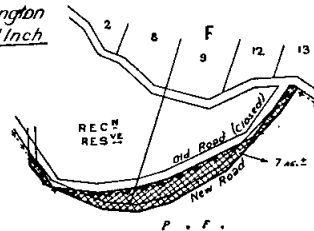
MANDURANG
 County of Bendigo
Scale 20 Chains to 1 Inch



558

C. 82593
 35/1500
 F.L.P. 294

MONBULK
 County of Mornington
Scale 20 Chains to 1 Inch

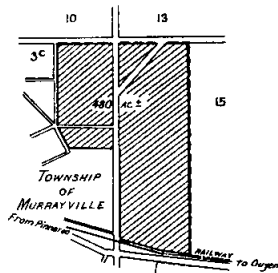


559

A.S. 33
 35/934
 F.L.P. 312

Dedication Schedule 98
Total Area in Schedule 1235 AC±
Roads excluded from the Dedication

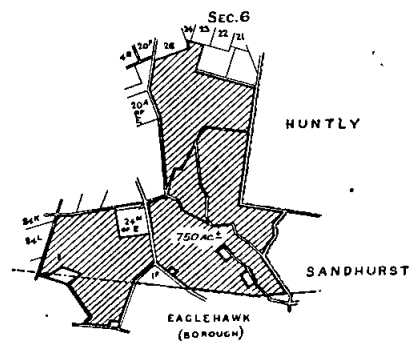
DANYO
 County of Weeah
Scale 80 Chains to 1 Inch



443

C. 82593
 35/1500
 F.L.P. 1934

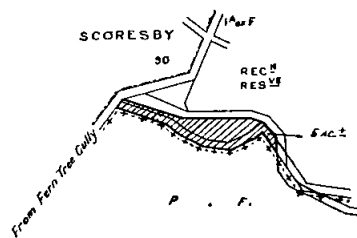
NERRING
 County of Bendigo
Scale 80 Chains to 1 Inch



444

C. 82593
 35/1500
 F.L.P. 356

MONBULK
 County of Mornington
Scale 20 Chains to 1 Inch



445

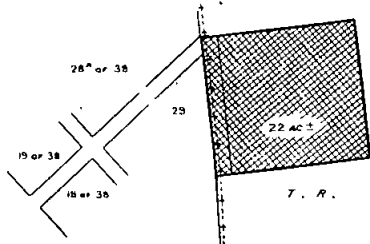
A.S. 93
 35/934
 F.L.P. 312

Excision Schedule 83
Total Area in Schedule 44 ac. ±

PLAN 32/4624
24.6.35.

HEATHCOTE

County of Dalhousie
Scale 16 Chains to 1 Inch.

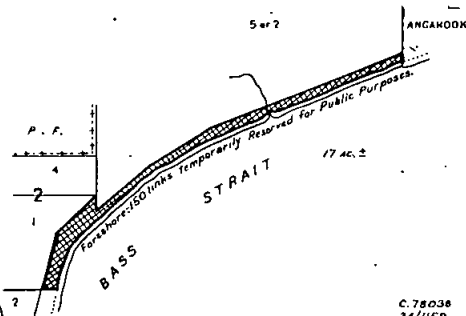


560

M.09667
 32/4624
 F.L.P. 222 B

BOONAH

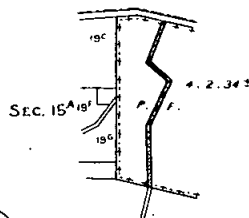
County of Polwarth.
Scale 40 Chains to 1 Inch.



561

C.78038
 34/1153
 F.L.P. 57

CARNHAM



562

SMYTHESDALE

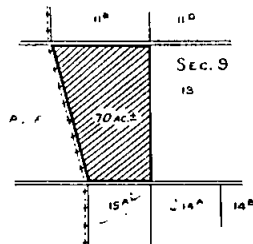
County of Grenville
Scale 40 Chains to 1 Inch.

P.09617
 36/1083
 F.L.P. 408

Dedication Schedule 99
Total Area in Schedule 210 ac. ±

WAANYARRA

County of Gladstone
Scale 40 Chains to 1 Inch.

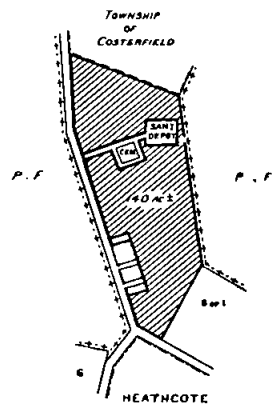


446

C.16505
 34/2322
 F.L.P. 461

COSTERFIELD

County of Dalhousie
Scale 40 Chains to 1 Inch.



447

M.09667
 32/4624
 F.L.P. 147

Vegetation and Vine Diseases Act 1928 (No. 3797).

REGULATIONS.

At Government House, Melbourne, the thirtieth day of September, 1935.

PRESENT:

His Excellency the Governor of Victoria.

Mr. Dunstan	Mr. Bussau
Brigadier Bouchier	Dr. Harris
Mr. Hogan	Mr. Goudie.

IN pursuance of the powers conferred by section 19 of the *Vegetation and Vine Diseases Act 1928*, I, the Governor of the State of Victoria, by and with the advice of the Executive Council of the said State, doth hereby order that the Regulations made under the provisions of the said Act on the twenty-eight day of October, 1930, be rescinded from and inclusive of the first day of October, 1935, and that the following be substituted in lieu thereof, from the date last mentioned:—

FEES AND EXPENSES.

7. Inspectors shall charge the following fees and expenses in connexion with the performance of the following duties:—

(i) Inspection of potatoes or onions—

Sixpence per ton and one-third of a penny per bag for odd bags not constituting in the aggregate a ton weight in any consignment. The minimum fee shall be Sixpence, and fees shall, where necessary, be computed to the nearest penny.

(ii) Supervision of diseased consignments of potatoes or onions during sorting—

Two shillings per hour or part thereof in addition to any expenses incurred in travelling between the headquarters of the inspector and the place of sorting.

All such fees and expenses shall be paid prior to the issue of a "transport permit," "removal permit," or "clearance permit," as the case may be, unless the owner or consignee lodges a deposit in money as fixed by the Minister or a guarantee in the form of Schedule "J" of these Regulations for such sum as the Minister determines.

The fees and expenses shall be calculated in respect of the aggregate tonnage submitted during any one month until the last day of such month in which case they shall be computed as aforesaid, and shall be payable at the end of the said month.

SCHEDULE "J."

Vegetation and Vine Diseases Act 1928.

GUARANTEE FOR PAYMENT OF CHARGES.

To—

The Honorable
in his capacity as Minister of Agriculture for the time being of the State of Victoria.

In consideration of your issuing or causing to be issued pursuant to the Regulations made under the *Vegetation and Vine Diseases Act 1928* or any amendment thereof for the time being in force thereunder to of "permits" in respect of consignments of potatoes or onions, I of doth hereby guarantee payment to you the said the Honorable and your successors in office of all moneys due and payable by the said from month to month for inspection, supervision, and all other charges concerning such consignments pursuant to the said Regulations but its liability is not to exceed £ for which sum this shall be a continuing guarantee.

Dated the day of 193 .

Witness—

And the Honorable Edmond John Hogan, His Majesty's Minister of Agriculture for the State of Victoria, shall give the necessary directions herein accordingly.

C. W. KINSMAN,
Clerk of the Executive Council.

Vegetation and Vine Diseases Act 1928 (No. 3797).

REGULATIONS.

At Government House, Melbourne, the thirtieth day of September, 1935.

PRESENT:

His Excellency the Governor of Victoria.

Mr. Dunstan	Mr. Bussau
Brigadier Bouchier	Dr. Harris
Mr. Hogan	Mr. Goudie.

IN pursuance of the powers conferred by section 19 of the *Vegetation and Vine Diseases Act 1928*, I, the Governor of the State of Victoria, by and with the advice of the Executive Council of the said State, doth hereby order that the Regulations made under the provisions of the *Vegetation and Vine Diseases Act 1915* (No. 2744) on the ninth day of October, 1916, be amended as follows (that is to say):—

In clause 2 the words "by rail or boat or otherwise" shall be repealed.

In clause 2 (d) for the words "to the proper railway or boat official for attachment to the waybill or bill of lading as authority for the transport of such potatoes or onions" there shall be substituted the words—

- "(i) In the case of such potatoes or onions being removed by rail or boat, to the proper rail or boat official for attachment to the waybill or bill of lading as authority for the transport of such potatoes and onions.
(ii) in the case of such potatoes or onions being removed by any other means of transport, to the person so removing or causing to be removed such potatoes or onions as authority for the transport of such potatoes or onions."

And the Honorable Edmond John Hogan, His Majesty's Minister of Agriculture for the State of Victoria, shall give the necessary directions herein accordingly.

C. W. KINSMAN,
Clerk of the Executive Council.

STATE RIVERS AND WATER SUPPLY COMMISSION.

At the Executive Council Chamber, Melbourne, the twenty-third day of September, 1935.

PRESENT:

His Excellency the Governor of Victoria.

Brigadier Bouchier	Mr. Tuckett
Mr. Lind	Mr. Pye
Mr. Bussau	Mr. Mackrell.
Dr. Harris	

DROUIN WATERWORKS TRUST CONSTITUTED.

UNDER the powers conferred by the *Water Act 1928*, and all other powers enabling him in that behalf, His Excellency the Governor of the State of Victoria, with the advice of the Executive Council of the said State, doth hereby approve of the application of the councillors of the Shire of Buln Buln for the constitution of a Waterworks Trust, and for a loan subject to the provisions of the said Act to carry out works for the supply of the Township of Drouin with water, and doth order and appoint as follows:—

1. The construction of the said waterworks.
2. That six persons elected by the ratepayers of the Waterworks District and one other person shall be the Commissioners of the Waterworks Trust.
3. That the amount of the loan hereby granted to such Trust shall be Fifteen thousand seven hundred and fifty pounds (£15,750).
4. That the limits of the land within which the said Waterworks Trust shall have authority shall be those comprised within the following boundaries:—

SCHEDULE.

PORTION I.

Reticulation Area.

Commencing at the south-western angle of Crown allotment 80, Parish of Drouin West; thence westerly along the southern boundary of Crown allotment 79 and the prolongation of that southern boundary across a road and Crown allotment 86 to a point on the eastern boundary of Crown allotment 78; thence southerly along that eastern boundary to the south-eastern angle of Crown allotment 78; thence westerly along the southern boundary of Crown allotment 78 to the south-western angle thereof; thence northerly along the western boundary of Crown allotment 78, across a road and again along the western boundary of Crown allotment 78 to the north-western

angle thereof; thence westerly by a line across a road to the north-eastern angle of allotment 77A and along the northern boundaries of Crown allotments 77A and 77 to a point on a line parallel to the western boundary of section XVII., Township of Drouin, and distant 5 chains westerly therefrom; thence northerly by that line through section B and section A, Township of Drouin, to a point on a line parallel to the southern boundary of Crown allotment 46 and distant 5 chains northerly therefrom; thence easterly by that line through section A, Township of Drouin, and Crown allotments 46 and 40, Parish of Drouin West, to a point on a line parallel to the western boundary of Crown allotment 40A, and distant 5 chains easterly therefrom; thence southerly by that line through Crown allotments 40, 40A, and 40B to the northern boundary of Crown allotment 38; thence easterly by that boundary to the north-eastern angle of Crown allotment 38; thence southerly by the western boundary of Crown allotment 37 and by the prolongation of that boundary across a road, a railway reserve, a road, and Crown allotment 80A to the northern boundary of Crown allotment 80; thence westerly by the northern boundary of Crown allotment 80 to the north-western angle of that Crown allotment; thence southerly by the western boundary of Crown allotment 80 to the point of commencement.

PORTION II.

Pipe Track.

Commencing at a point in Crown allotment 46, Parish of Drouin West, distant 5 chains from its southern boundary, being a point on the northern boundary of the reticulation area; thence by a strip of land 33 feet in width, being 16½ feet on either side of the pipe line northerly through Crown allotments 46 and 45, Parish of Drouin West, County of Buln Buln, and across a road and through Crown allotments 44, 19, and 15, Parish of Drouin West, and across a road and through Crown allotment 16, Parish of Drouin West, and across a road and through Crown allotment 18, Parish of Drouin West, and across a reserve and across the Tarago River, and across a reserve, Parish of Jindivick, County of Buln Buln, and across Crown allotments 49, 72, 73, and 75, Parish of Jindivick, and across a road and through Crown allotments 75A, 74A, 121A, and 120, and through a water reserve, Parish of Jindivick, and across a road and through Crown allotment 69A, Parish of Jindivick, and across a road and through Crown allotments 92 and 91, Parish of Jindivick, and through the State Forest to the Offtake Works on Labertouche Creek.

PORTION III.

Offtake Works.

A site on the Labertouche Creek in the State Forest, Parish of Jindivick, comprising the site of the Offtake Weir.

All of which boundaries are shown on a plan approved by the Governor in Council and deposited in the office of the State Rivers and Water Supply Commission, Treasury Gardens, Melbourne.

5. That the principal works to be constructed or carried out by the Trust shall consist of offtake works, pipe main, service tank, and the pipe reticulation of the Township of Drouin.

6. That the name of the trust shall be Drouin Water-works Trust.

And the Honorable George Louis Goudie, for and on behalf of His Majesty's Minister of Water Supply for the State of Victoria, shall give the necessary directions herein accordingly.

C. W. KINSMAN,
Clerk of the Executive Council.

DEPARTMENT OF LANDS AND SURVEY.

At Government House, Melbourne, the thirtieth day of September, 1935.

PRESENT:

His Excellency the Governor of Victoria.

Mr. Dunstan	Mr. Bussau
Brigadier Bourchier	Dr. Harris
Mr. Hogan	Mr. Goudie.

LAND TEMPORARILY RESERVED FROM SALE.

HIS Excellency the Governor of the State of Victoria, by and with the advice of the Executive Council thereof, doth hereby, in pursuance of the provisions of the *Land Act* 1928, reserve, temporarily, and also except from occupation for mining purposes, for residence or business under any miner's right or business licence, the land hereinafter described:—

PENSHURST.—Site for Public purposes (swimming pool):—2 acres 36 perches, Town of Peshurst, Parish of Boramboram, County of Villiers: Commencing at a point bearing east 127 links from the north-east angle of allotment 1 of section 36;

bounded thence by a road bearing east 9 links, by lines bearing respectively S. 29 deg. 30 min. E. 419 links, S. 22 deg. 47 min. W. 293 links, S. 68 deg. 40 min. W. 284 links, N. 15 deg. 42 min. W. 193 links, and N. 47 deg. 38 min. W. 172 links; and thence by a road bearing N. 38 deg. 4 min. E. 555 links to the commencing point.—(P.29⁽³⁾) (Rs.4478).

TALGARNO.—Site for Camping and Water Supply purposes—9 acres 3 roods 27 perches, Parish of Talgarno, County of Benambra: Commencing at a point bearing S. 89 deg. 43 min. W. 2,288 links from the north-east angle of allotment 1 of section A, Parish of Berringa; bounded thence by that allotment bearing S. 89 deg. 43 min. W. 1,920 links, by allotment 14 of section F, Parish of Talgarno, bearing N. 22 deg. 32 min. E. 316 5-10 links, by lines bearing respectively S. 84 deg. 47 min. E. 294 5-10 links, N. 60 deg. 54 min. E. 1307 links, and S. 31 deg. 26 min. E. 866 links; and thence by a road bearing S. 5 deg. 36 min. W. 83 5-10 links, and S. 48 deg. 3 min. W. 106 links to the commencing point.—(T.62⁽²⁾) (Rs.4490).

PENSHURST.—Site for a Public Garden—11 acres 1 rood, Town of Peshurst, Parish of Boramboram, County of Villiers: Commencing at a point bearing east 136 links from the north-east angle of allotment 1 of section 36; bounded thence by a road bearing east 843 links, by French-street bearing S. 0 deg. 2 min. W. 1,154 7-10 links, by Cox-street bearing S. 89 deg. 53 min. W. 1,044 links, by a road bearing N. 39 deg. 30 min. W. 578 links, and N. 38 deg. 4 min. E. 340 links; and thence by lines bearing respectively S. 47 deg. 38 min. E. 172 links, S. 15 deg. 42 min. E. 193 links, N. 68 deg. 40 min. E. 284 links, N. 23 deg. 47 min. E. 293 links, and N. 29 deg. 30 min. W. 419 links to the commencing point.—(P.29⁽³⁾) (Rs.376).

EDENHOPE.—Site for Show Yards, in addition to and adjoining the site temporarily reserved therefor by Order in Council of the 21st October, 1901, also excepted from occupation for mining purposes, or for residence or business, under any miners' right or business licence—2 acres 1 rood 24 perches, Town of Edenhope, Parish of Edenhope, County of Lowan: Commencing at the north-west angle of allotment 1 of section 22; bounded thence by that allotment, allotment 2, and the existing Show Yards Reserve bearing S. 9 deg. 57 min. W. 800 3-10 links; and thence by a road bearing N. 80 deg. 0 min. W. 300 6-10 links, N. 10 deg. 0 min. E. 800 3-10 links, and S. 80 deg. 0 min. E. 300 links to the commencing point.—(E.91c⁽¹⁾) (Rs.1546).

UNUSED AND UNMADE ROADS CLOSED.

HIS Excellency the Governor of the State of Victoria, by and with the advice of the Executive Council thereof, doth hereby direct that, in pursuance of the provisions of section 304 of the *Land Act* 1928, the unused and unmade roads referred to hereunder be closed, viz.:—

Parish of Talgarno, County of Benambra, being the road lying to the south of and adjoining allotments 13 and 24 of section F.—(T.62⁽²⁾) (C.82725).

Parish of Licola, County of Wonnangatta, being the roads hereinafter described, viz.:—(1) The road lying between allotments 6A and 17, and allotment 6. (2) The road lying to the south-west of and adjoining allotment 6A.—(L.176⁽⁴⁾, L.176d⁽¹⁾) (C.82215).

Parish of Neerim, County of Buln Buln, being the road hereinafter described, viz.:—Commencing at the south-west angle of allotment 196; bounded thence by a line bearing S. 89 deg. 45 min. W. 100 links, by allotment 24n, and a line bearing N. 1 deg. 39 min. W. 444 3-10 links, by a line bearing N. 88 deg. 45 min. E. 100 links; and thence by allotment 196 aforesaid bearing S. 1 deg. 39 min. E. 446 links to the commencing point.—(N.121⁽¹⁴⁾) (Mis.1555).

Town of Edenhope, Parish of Edenhope, County of Lowan, being the road lying to the west of and adjoining section 22.—(E.91c⁽¹⁾) (Rs.1546).

REVOCATION OF TEMPORARY RESERVATION OF LAND.

HIS Excellency the Governor of the State of Victoria, by and with the advice of the Executive Council thereof, doth hereby, in pursuance of the provisions of the *Land Act* 1928, revoke the temporary reservation of the lands hereinafter referred to, viz.:—

PENSHURST.—Site for a Public Garden.—7 acres 3 roods 29 perches.

PENSHURST.—Site for a Public Garden.—5 acres 0 roods 3 perches.

(For technical descriptions see *Government Gazette* of the 4th September, 1935, at page 2305.)

And the Honorable Albert Eli Lind, His Majesty's Commissioner of Crown Lands and Survey for the State of Victoria, shall give the necessary directions herein accordingly.

C. W. KINSMAN,
Clerk of the Executive Council.

DEPARTMENT OF LANDS AND SURVEY.

At the Executive Council Chamber, Melbourne, the
twenty-third day of September, 1935.

PRESENT:

His Excellency the Governor of Victoria.	
Brigadier Bouchier	Mr. Tuckett
Mr. Lind	Mr. Pye
Mr. Bussau	Mr. Mackrell.
Dr. Harris	

UNUSED AND UNMADE ROADS CLOSED.

HIS Excellency the Governor of the State of Victoria, by and with the advice of the Executive Council thereof, doth hereby direct that, in pursuance of the provisions of section 304 of the *Land Act* 1928, the unused and unmade roads referred to hereunder be closed, viz.:—

Township of Linga, Parish of Underbool, County of Weeah, being the right-of-way lying between allotments 7, 8, 9, 10, 11, 12, 13, and 14, and allotments 22, 21, 20, 19, 18, 17, 16, and 15 of section 2.—(L.179(3) (C.77749).

Township of Chiltern, Parish of Chiltern, County of Bogong, being that portion of Smythe-street lying between allotments 1 and 2, and allotment 9 of section E.—(C.225(*) (C.81653).

Parish of Meredith, County of Grant, being the road lying between allotments 40D, 40E, and 40F, and allotments 40K and 40H.—(M.239(2) (Rs. 301).

Parish of Creswick, County of Talbot, being the road lying between allotments 36, 38, and 39 of section 17, allotment 5 of section 6; and allotments 61, 62, and 63 of section 17, and allotment 1 of section 3.—(C.400a(9) (Rs.3864).

LAND TEMPORARILY RESERVED FROM SALE.

HIS Excellency the Governor of the State of Victoria, by and with the advice of the Executive Council thereof, doth hereby, in pursuance of the provisions of the *Land Act* 1928, reserve, temporarily, and also except from occupation for mining purposes or for residence or business under any miner's right or business licence, the land hereinafter described:—

COBDEN.—Site for a Quarry, in addition to and adjoining the site temporarily reserved therefor by Order in Council of the 19th August, 1895, 1 acre 1 rood 26 5-10 perches, situate in section 32, Town of Cobden, Parish of Tandarook, County of Heytesbury: Commencing at the south-east angle of allotment 78a; bounded thence by that allotment bearing N. 0 deg. 0 min. 30 sec. W. 913 links, by a reserve for Recreation purposes, bearing east 382.2 links, by a right-of-way bearing south 20 links, by the existing Quarry reserve bearing west 232 2-10 links and S. 0 deg. 0 min. 30 sec. E. 893 links, and thence by a road bearing west 150 links to the commencing point.—(C.353(*) (Rs.4482).

NERRIN NERRIN.—Site for Camping and Watering purposes—30 acres 3 roods 6 perches, being allotment 132D, Parish of Nerrin Nerrin, County of Hampden: Commencing at the south-east angle of the site; bounded thence by allotments 132a, a road, and 132a bearing north 2,461 5-10 links, by allotment 131a bearing S. 71 deg. 30 min. W. 1,520 links, by the eastern shore of Lake Jollicum bearing southerly to the north-west angle of allotment 132a, and thence by that allotment bearing S. 89 deg. 46 min. E. 1,460 links to the commencing point.—(N.86(4) (Rs.4488).

ARCHDALE.—Site for the supply of Gravel—18 acres 10 perches, Parish of Archdale, County of Gladstone: Commencing at a point bearing S. 0 deg. 1 min. E. 1,791 links and S. 89 deg. 59 min. E. 1,261 links from the north-west angle of allotment 95; bounded thence by that allotment bearing N. 58 deg. 16 min. E. 860 links, S. 31 deg. 44 min. E. 2,100 links, and S. 58 deg. 16 min. W. 860 links, and thence by said allotment 95 and a road bearing N. 31 deg. 44 min. W. 2,100 links to the commencing point.—(A157(*) (Rs. 4485).

PALMERSTON.—Site for Water Supply purposes—1 acre, being allotment 145A, Town of Palmerston, Parish of Alberton East, County of Buln Buln: Commencing at the east angle of the site; bounded thence by allotment 145 bearing S. 42 deg. 42 min. W. 300 links, and N. 47 deg. 18 min. W. 333 3-10 links, by allotment 146 bearing N. 42 deg. 42 min. E. 300 links, and thence by a road bearing S. 47 deg. 18 min. E. 333 3-10 links to the commencing point.—(D.25(*) (Rs.4487).

GERANG GERUNG.—Site for a State School—1 acre 1 rood 34 perches, Parish of Gerang Gerung, County of Lowan: Commencing at a point bearing N. 32 deg. 30 min. W. 4,181 5-10 links and N. 57 deg. 30 min. E. 200 links from the south-east angle of allotment 55; bounded thence by a road bearing N. 32 deg. 30 min. W. 507 2-10 links, by a line bearing N. 57 deg. 30 min. E. 395 links, by a reserve for Public purposes bearing S. 9 deg. 45 min. E. 550 links, and thence by a line bearing S. 57 deg. 30 min. W. 182 3-10 links to the commencing point.—(G.212(2) (Rs.4464).

NARRACAN.—Site for a Cemetery—17 acres 1 rood 14 perches, Parish of Narracan, County of Buln Buln: Commencing at a point bearing N. 11 deg. 1 min. E. 500 links, S. 68 deg. 32 min. W. 355 6-10 links, S. 11 deg. 1 min. W. 1,278 links, S. 13 deg. 6 min. E. 578 4-10 links, and N. 63 deg. 0 min. W. 69 3-10 links from the south-west angle of allotment 63 of section A; bounded thence by a road and a line bearing S. 63 deg. 0 min. E. 1,010 links, by lines bearing S. 27 deg. 0 min. W. 1,561 6-10 links, and N. 63 deg. 0 min. W. 1,165 3-10 links, and thence by a road bearing N. 29 deg. 46 min. E. 892 links, and N. 36 deg. 30 min. E. 680 links to the commencing point.—(N.129(9) (Rs.4483).

WATCHUPGA.—Site for Public Hall—1 rood 5 7-10 perches, Parish of Watchupga, County of Karkaroc: Commencing at a point bearing south 925 links from the north-west angle of allotment 28; bounded thence by that allotment bearing east 285 7-10 links, by the reserve for a State School bearing south 100 links and west 285 7-10 links, and thence by a road bearing north 100 links to the commencing point.—(W.392(3) (Rs.4480).

COBDEN.—Site for Public Recreation—1 acre 2 roods 4 6-10 perches, situate in section 32, Town of Cobden, Parish of Tandarook, County of Heytesbury: Commencing at the north-east angle of allotment 78a; bounded thence by a road bearing east 634 4-10 links and south 241 links, by a right-of-way and a reserve for a Quarry bearing west 634 4-10 links, and thence by allotment 78a aforesaid bearing N. 0 deg. 0 min. 30 sec. W. 241 links to the commencing point.—(C.353(*) (Rs.4481).

LINGA.—Site for Public Recreation—5 acres, Township of Linga, Parish of Underbool, County of Weeah: Commencing at a point bearing S. 57 deg. 20 min. W. 25 links from the west angle of allotment 1 of section 2; bounded thence by a right-of-way bearing S. 32 deg. 39 min. E. 625 2-10 links; and thence by roads bearing respectively S. 57 deg. 21 min. W. 800 links, N. 32 deg. 39 min. W. 625 links, and N. 57 deg. 20 min. E. 800 links to the commencing point.—(L.179(3) (Rs.4489).

MEREDITH.—Site for a Racecourse and Public Recreation—28 acres 1 rood 13 perches, Parish of Meredith, County of Grant: Commencing at the north-east angle of allotment 40D; bounded thence by that allotment and allotment 40C bearing N. 80 deg. 44 min. W. 813 links and S. 9 deg. 16 min. W. 997 5-10 links, by the Native Creek pre-emptive section, Parish of Coolebarghurk, bearing N. 80 deg. 44 min. W. 792 8-10 links, by the Ballarat and Geelong railway bearing N. 3 deg. 56 min. W. 2,086 5-10 links, Parish of Meredith; by the existing reserve for Racing and General Recreative purposes bearing S. 80 deg. 44 min. E. 1,887 7-10 links; and thence by a road bearing S. 1 deg. 23 min. E. 1,051 8-10 links to the commencing point.—(M.239(2) (Rs.301).

LAND EXCEPTED FROM OCCUPATION, ETC.—ORDERS IN COUNCIL REVOKED AS TO PART.

HIS Excellency the Governor of the State of Victoria, by and with the advice of the Executive Council thereof, doth hereby revoke as to part the Orders in Council herein-after referred to, viz.:—

MARYBOROUGH.—The Orders in Council of the 7th July, 1887 (see *Government Gazette*, 1887, page 2009), and the 26th May 1931 (see *Government Gazette*, 1931, page 1704), excepting from occupation under any miner's right or business licence, the Crown lands within the Municipal District of Maryborough and the Borough of Maryborough respectively, is hereby diminished by the excision therefrom of 2 roods, being allotments 21 and 22 of section 48D, Town of Maryborough.—(M.66(*) (714/49).

REVOCATION OF TEMPORARY RESERVATIONS OF LANDS.

HIS Excellency the Governor of the State of Victoria, by and with the advice of the Executive Council thereof, doth hereby, in pursuance of the provisions of the *Land Act* 1928, revoke the temporary reservations of the lands herein-after referred to, viz.:—

JUNG JUNG.—Site for Water Supply purposes.
(For technical descriptions, see *Government Gazette* of the 28th August, 1935, page 2245.)

TARRANGINNIE.—Site for Hospital, &c.

QUAMBATOOK.—Site for State School.

KARAWINNA.—Site for State School.

BENGWORDEN SOUTH.—Site for Watering purposes.

(For technical descriptions, see *Government Gazette* of the 21st August, 1935, page 2198.)

And the Honorable A. E. Lind, His Majesty's Commissioner of Crown Lands and Survey for the State of Victoria, shall give the necessary directions herein accordingly.

C. W. KINSMAN,
Clerk of the Executive Council.

APPROACHING LAND SALES.

SALES of Crown Lands in fee-simple to be held at the undermentioned places and dates, viz.:-

	No. of Gazette
Ararat.—Thursday, 3rd October, 1935	143
Bairnsdale.—Thursday, 31st October, 1935	152
Dunolly.—Wednesday, 23rd October, 1935	149
Inglewood.—Thursday, 31st October, 1935	152
Maryborough.—Friday, 18th October, 1935	149
Merbein.—Thursday, 14th November, 1935	152
Omoo.—Wednesday, 16th October, 1935	147
Redcliffs.—Thursday, 3rd October, 1935	147
Stawell.—Friday, 18th October, 1935	149
Warracknabeal.—Thursday, 24th October, 1935	149
Warragul.—Thursday, 24th October, 1935	149, 152
Warrnambool.—Friday, 25th October, 1935	149
Wedderburne.—Thursday, 10th October, 1935	143

Lands and Survey Office, Melbourne.

In addition to the lots advertised in *Government Gazette* of the 25th September, 1935, the following supplementary lot will be offered.

SALE (No. 10056) of Crown Lands in fee-simple to be held at the LANDS OFFICE, BAIRNSDALE, on THURSDAY, the 31st day of OCTOBER, 1935, at TWO o'clock p.m. To be conducted by L. W. BIRCH, Land Officer.

SUPPLEMENTARY LOT.

PARISH OF WY. YUNG, COUNTY OF DARGO.

Portion of the old Bullumvaal-road.

Upset price £1 per acre.—Charge for survey, £3 15s.

Lot 22. Area 8 acres (subject to survey), being allotment 9s of section 8. Valuation of improvements to be announced at sale.

A. E. LIND,

Commissioner of Crown Lands and Survey.

Melbourne, 1st October, 1935.

SALE OF CROWN LANDS BY PUBLIC TENDER.

TENDERS are invited for the purchase in fee-simple of the undermentioned Crown Lands, and will be received by the Secretary, Closer Settlement Commission, Melbourne, up to Noon on Thursday, 24th October, 1935, endorsed "Tender for Closer Settlement Land."

Each tenderer is required to state clearly his full name, occupation, and address, the lot tendered for, and the price offered, also to give particulars of his farming experience, and means at his disposal for carrying out the contract.

COMMISSION TO AGENTS.

A commission of 2 per cent. will be paid to an accredited agent, in the event of a sale being effected, on the following condition:—"That the agent entitled to commission shall lodge the necessary deposit with any accepted tender."

PARISH OF TOURELLO, COUNTY OF TALBOT.

Lot 1. Area 1a. 2r. 30p., allotment 3A, adjoining railway line in northern portion of Troup's Estate.

PARISH OF MILDURA, COUNTY OF KARKAROOC.

Fronting Ginquam-avenue.

Lot 2. Area 10 acres, allotment 7, section 14, block G.

Lot 3. Area 10 acres, allotment 8, section 14, block G.

Fronting 22nd-street.

Lot 4. Area 5 acres (subject to survey), allotment 9, section 14, block G. Valuation of improvements, £27 in favour of S. W. Price. Survey fee, £3 3s., to be paid by purchaser.

Lot 5. Area 5 acres (subject to survey), allotment 9A, section 14, block G. Survey fee, £3 3s., to be paid by purchaser.

TERMS AND CONDITIONS.

The full amount of the purchase money, together with fee for Crown grant £1 10s., contribution to Assurance Fund (½d. per £1 purchase money), and survey fees as shown to be lodged with tender by bank draft, money order, or non-negotiable cheque. Immediate possession. No residence condition. Crown grant will issue as soon as practicable after acceptance of tender.

The highest or any tender not necessarily accepted.

J. D. COADY,

Secretary.

Melbourne, 30th September, 1935.

SALE OF CROWN PROPERTY BY PUBLIC TENDER.

TENDERS are invited for the purchase in fee-simple of the undermentioned Crown property, and will be received by the Secretary, Closer Settlement Commission, Melbourne, up to Noon on Thursday, 24th October, 1935, endorsed "Tender for Closer Settlement Land."

Each tenderer is required to state clearly his full name, occupation, and address, and the price offered, also to give particulars of his assets and means at his disposal for carrying out the contract.

COMMISSION TO AGENTS.

A commission of 2 per cent. will be paid to an accredited agent, in the event of a sale being effected, on the following condition:—"That the agent entitled to commission shall lodge the necessary deposit with any accepted tender."

PARISH OF MURRABIT, COUNTY OF GUNROVER.

Area 202a. 2r. 18p., allotment 22, section E, formerly held by A. P. Lewis, situated about 4 miles from Koondrook. Suitable for dairying. Improvements include house, out-buildings, and fencing.

TERMS AND CONDITIONS.

Deposit to be lodged with tender by bank draft, money order, or non-negotiable cheque: 10 per cent. of price offered.

A further payment equal to 10 per cent. of the purchase price will be payable in each of the following second, fourth, sixth, and eighth years, and the balance of the purchase money in ten years. Interest on the unpaid balance to be paid half-yearly at the rate of 4½ per cent. per annum.

Possession will be given on 1st December, 1935.

No residence condition.

Improvements to be maintained and insured.

Crown grants on completion of purchase.

Purchaser may pay full balance of purchase money prior to the due date, or may, prior to final payment, transfer his interest in the purchase (fee, £1).

The highest or any tender not necessarily accepted.

J. D. COADY,

Secretary.

Melbourne, 30th September, 1935.

PROPOSED REVOCATION OF TEMPORARY RESERVATIONS OF LANDS BY ORDERS IN COUNCIL.

IN pursuance of the provisions of the *Land Act 1928*, notice is hereby given that it is the intention of the Governor in Council to revoke the temporary reservations of lands by Orders in Council hereunder referred to, viz.:-

The following notices were published 1^o on the 11th September, 1935, pursuant to Orders of the 9th September, 1935.

UNDERBOOL.—The temporary reservation by Order in Council of the 11th June, 1913, of 12 acres 1 rood 28 perches, being part of allotment 35, in the Township of Underbool, Parish of Underbool, as a site for Public Recreation.—(U.65A^(*)) (C.56815⁽⁴⁾/36).

ASHENS.—The temporary reservation by Order in Council of the 1st October, 1888 (see *Government Gazette* 1888, page 3039), of 5 acres, Parish of Ashens, County of Borung, as a site for Water Supply purposes.—(A.168^(*)) (C.82824).

WOORONOOK.—The temporary reservation, and the withholding from sale, leaving and licensing by Order in Council of the 21st October, 1878, of 1 acre of land, being part of allotment 28, in the Parish of Wooronook, as a site for Public Purposes (State School).—(W.298^(*)) (C.82964).

DAYLESFORD.—The Order in Council of the 28th October, 1889, temporarily reserving and excepting from occupation for mining purposes, or for residence or business, under any miner's right or business licence, 1 acre 2 roods 24 perches of land in the Municipal District of Daylesford, Parish of Wombat, for Road Purposes.—(D.13^(*)) (W.50403).

The following notices were published 1^o on the 2nd October, 1935, pursuant to Orders of the 23rd September, 1935.

RAGLAN WEST.—The temporary reservation, and the withholding from sale, leasing, and licensing, by Order in Council of the 28th February, 1876, of 2 acres of land in the Parish of Raglan, now Parish of Raglan West, as a site for Public purposes (State School).—(R.3⁽¹¹⁾) (C.82342).

NERRIN NERRIN.—The Order in Council of the 18th November, 1872, temporarily reserving 125 acres 1 rood 33 perches of land in the Parish of Nerrin Nerrin, as a site for Watering and Camping purposes.—(N.86^(*)) (1635/121).

LINGA.—The temporary reservation by Order in Council of the 31st March, 1913, of 11 acres 14 7-10 perches of land in the Township of Linga, as a site for Public Recreation.—(L.179^(*)) (C.77749).

The following Notices were published 1° on the 2nd October, 1935, pursuant to Orders of the 30th September, 1935.

RATHSCAR.—The temporary reservation by Order in Council of the 29th April, 1886, of 2 acres 1 perch, situate in section 2, Parish of Rathscar, as a site for a State School.—(R.65 (2) (C.82868).

WARRENMANG.—The temporary reservation by Order in Council of the 16th April, 1901, of 32 acres 28 perches, being part of allotment 6A of section 3, in the Parish of Warrenmang, as a site for Water Supply purposes, so far as regards the portion thereof hereinafter described, viz.:—2 acres 3 roods 19 perches, Parish of Warrenmang, County of Kara Kara: Commencing at a point bearing N. 0 deg. 30 min. E. 1,200 links from the south-west angle of allotment 21 of section 3; bounded thence by lines bearing N. 52 deg. 9 min. W. 354 links, N. 20 deg. 32 min. E. 200 links, N. 18 deg. 14 min. W. 230 links, N. 54 deg. 13 min. W. 190 links, N. 11 deg. 2 min. E. 200 links, N. 64 deg. 13 min. E. 190 links, and N. 78 deg. 50 min. E. 240 links; and thence by allotment 21 aforesaid bearing S. 0 deg. 30 min. W. 1,060 links to the commencing point.—(W.42 (*) (C.82148).

WALLALOO.—The temporary reservation as a site for Camping and for Affording Access to Water, revoked as to parts by Orders of the 15th January, 1894, and the 21st January, 1902, and the withholding from sale, leasing and licensing by Order of the 3rd July, 1882, of 29 acres of land, more or less, in the Parish of Wallaloo, further revoked so far as regards the portion thereof hereinafter described, viz.:—1 acre 35 4-10 perches, Parish of Wallaloo, County of Kara Kara: Commencing at the north-west angle of allotment 38A; bounded thence by lines bearing north 221 5-10 links, and east 551 5-10 links, by allotment 38 bearing south 221 5-10 links; and thence by a road and allotment 38A aforesaid bearing west 551 5-10 links to the commencing point.—(W.276 (2) (07/129 Rs.4491).

A. E. LIND,
Commissioner of Crown Lands and Survey.

Department of Crown Lands and Survey.

PUBLIC HEARINGS BY PERSONS APPOINTED UNDER THE 34TH SECTION OF THE LAND ACT 1928.

NOTICE is hereby given that at the times and places mentioned in the schedule hereunder, applications for leases and licences under the Land Acts, objections to such applications, objections to proposed proclamations, alterations, additions, diminutions, revocations or unions of commons, and reasons against forfeiture of any leases or licences under the Land Acts deemed liable to forfeiture, will be publicly heard by the persons whose names are set opposite such places respectively in such schedule, being persons appointed by me, the responsible Minister of the Crown administering the Land Acts, to hear the same and report thereon in writing to me.

A. E. LIND,
Commissioner of Crown Lands and Survey, and
President of the Board of Land and Works.

Department of Lands and Survey,
Melbourne, 1st October, 1935.

SCHEDULE

BENDIGO, Monday, 14th October, 1935, at Ten a.m., J. W. Macpherson.
BEECH FOREST, Tuesday, 15th October, 1935, at Eleven a.m., W. T. Long.
LAVERS HILL, Tuesday, 15th October, 1935, at Two p.m., W. T. Long.
WAARRE, Wednesday, 16th October, 1935, at Three p.m., W. T. Long.
LOWER HEYTESBURY, Thursday, 17th October, 1935, at Two p.m., W. T. Long.
TIMBOON SOUTH, Friday, 18th October, 1935, at Eleven a.m., W. T. Long.

THE CLOSER SETTLEMENT ACTS AND LAND ACTS.

NOTICE is hereby given that the Leases and Permit mentioned in the Schedule hereunder have been declared void by the Closer Settlement Commission for the reasons specified.

LEASES UNDER THE LAND ACTS.

Corr.	District.	Lessee.	Allotment.	Area.	Parish.	Reason.
				A. R. P.		
116	Mallee ..	O'Bryan, C. M. ..	33	882 3 8	Pallaring ..	Non-payment of rent
40	Eastern ..	Meddings, C. G. ..	13D, 13E, 17, 17A, 17B, 18, sec. 4	439 0 15	Wy Yung ..	" "

LEASES UNDER THE CLOSER SETTLEMENT ACTS AS VARIED BY THE DISCHARGED SOLDIERS SETTLEMENT ACTS.

4742	Melbourne ..	McDonald, H. R. ..	37B, sec. V	44 0 17	Koo-wee-rup East	Non-payment of instalments
3476	Eastern ..	Trickey, G. M. ..	65A, 66	361 3 29	Peechelba ..	" " "
4184	Geelong ..	Turner, W. H. ..	5, sec. 24	117 1 4	Mortlake ..	" " "

LEASES UNDER THE CLOSER SETTLEMENT ACTS.

5458	Irrigable ..	Burke, A. J. ..	4, sec. B	59 0 7	Bamawm ..	Non-payment of instalments
39	Eastern ..	Lamb, J. ..	148E	61 3 0	Toongabbie South	" " "

PERMIT UNDER THE CLOSER SETTLEMENT ACTS.

123	Melbourne ..	Hanel, A. G. ..	79A, 79B, 79C	240 1 18	Allambie East ..	Non-payment of instalments
-----	--------------	-----------------	---------------	----------	------------------	----------------------------

CLOSER SETTLEMENT ACTS.

NOTICE is hereby given that the surrender of the Lease mentioned in the Schedule hereunder has been accepted by the Closer Settlement Commission for the reason specified.

Corr.	District.	Lessee.	Allotment.	Area.	Parish.	Remarks.
				A. R. P.		

LEASE UNDER THE CLOSER SETTLEMENT ACTS AS VARIED BY THE DISCHARGED SOLDIERS SETTLEMENT ACTS.

4414	Melbourne ..	Sullivan, J. L. ..	15B, 15D	102 1 23	Jumbunna East	New lease to issue for amended area
------	--------------	--------------------	----------	----------	---------------	-------------------------------------

Department of Lands and Survey,
Melbourne, 30th September, 1935.

J. D. COADY,
Secretary, Closer Settlement Commission.

The Closer Settlement Act 1928.—Part I.

THE Farm Allotments mentioned in the Schedule hereunder are hereby proclaimed available for application, and may be taken up under Conditional Purchase Lease.

Estate.	Parish.	Allotment.	Section.	Area.	Capital Value.	Deposit, including Lease and Registration Fees.	Term.	Remarks.
				A. R. P.	£ s. d.	£ s. d.		
Tongala (1, 2, 13) ..	Tongala ..	44B	95 3 15	1,739 11 3	55 16 3	31½ years	5409/86
Red Cliffs (1, 3, 4, 13)	Mildura ..	pt. 660 ..	B	5 0 0	160 0 0	6 5 0	31½ years	05961/86.6
" (1, 3, 5, 13)	" ..	pt. 660 ..	B	9 2 10	100 0 0	6 5 0	31½ years	05961/86.6
Tongala (1, 6, 13) ..	Tongala ..	50, 50A, 62 ..	B	149 2 37	1,923 5 11	59 10 11	31½ years	2023/86.6
Katandra (1, 7, 13)	Katandra ..	33, 34 ..	A	154 1 7	2,164 4 4	65 9 4	31½ years	4193/86
Johnco's (1, 3, 8, 9, 13)	Mincha ..	pt. 18	159 0 0	973 7 6	34 12 6	31½ years	5713/86
Johnco's (1, 3, 8, 10, 13)	" ..	37, pt. 18	721 2 0	4,449 0 6	140 5 6	31½ years	5713/86
Kongbool (1, 3, 11, 13)	Pawbymbyr ..	pt. 13	522 1 3	1,696 10 0	52 15 0	31½ years	65/113
I.Y.U. (1, 12, 13) ..	Nar-nar-noon	52A	171 2 30	1,412 13 0	42 18 0	31½ years	492/113

(1) Settler in occupation.—(2) Improvements, £522 to be paid for in addition.—(3) Subject to adjustment after survey.—(4) Improvements, £8 to be paid for in addition.—(5) Improvements, £20 to be paid for in addition.—(6) Improvements, £255 to be paid for in addition.—(7) Improvements, £1,089 to be paid for in addition.—(8) Capital value and valuation of improvements are tentative.—(9) Improvements, £52 to be paid for in addition.—(10) Improvements on allotment 37 valued at £415 and improvements on allotment 18 to be valued and paid for in addition.—(11) Improvements to be paid for in addition.—(12) Capital value includes improvements valued £60.—(13) Pursuant to section 30, *Closer Settlement Act 1932*, and until further legislation is passed, payments at the rate of 1½ per cent. per annum in reduction of principal, and 4½ per cent. per annum as interest, to be calculated on the amount of the lessee's liability from day to day in respect of the land.

The incoming lessee must pay the valuation of improvements, if any.

The Closer Settlement Act 1928, Part I.

MOUNTAINOUS AREAS SCHEME.

THE Farm Allotment mentioned in the Schedule hereunder is hereby proclaimed available for application, and may be taken up under Conditional Purchase Lease, subject to the mountainous areas provisions :—

TERMS, CONDITIONS, ETC.

Applications must be made on the prescribed form and lodged with the Secretary, Closer Settlement Commission, Public Offices, Melbourne, or with the officer conducting the Inquiry Board. An applicant may apply for more than one allotment, but only one can be granted to any one person.

The capital value, including interest at 4½ per cent. per annum, is repayable by half-yearly instalments of 6 per cent. per annum over a term of 31½ years. The first ten years will be free as provided hereunder and term of lease extended accordingly.

Improvements must be effected to the value of at least two instalments of the purchase money before the end of the first year from the date of lease, and 10 per cent. of the purchase money before the end of the third year, and a further 10 per cent. before the end of the sixth year.

The lessee must reside on his allotment until the land becomes freehold. A Crown grant may issue after twelve years, provided the full amount of the purchase money is paid, if the conditions of lease have been complied with.

The lessee cannot transfer, assign, mortgage, or sublet the whole or any part of his allotment within the first three years of the lease.

MOUNTAINOUS AREAS PROVISIONS.

No instalment of purchase money shall be payable during the first ten years, provided the lessee complies with conditions and the allotment is satisfactorily worked. The lessee shall during each and every year of the free period reduce at least one-tenth part of the allotment to a state of clean grass or cultivation and maintain same.

Interest at the rate of 4½ per cent. per annum shall be added to the capital value of the allotment and shall be repaid as part of the instalments of purchase money, and notwithstanding any provisions in any Act, no transfer of the interest in the lease shall be approved by the Board unless the deferred interest to the date of transfer has been paid.

Estate.	Parish.	Allotment.	Section.	Area.	Capital Value.	Deposit, including Lease and Registration Fees.	Term.	Remarks.
				A. R. P.	£ s. d.	£ s. d.		
Heytesbury (1, 2, 3)	Narrawaturk ..	23	280 2 3	916 17 0	33 2 0	31½ years	107/113-137

(1) Wire netting advance, £59 10s., to be paid for in addition.—(2) Capital value includes improvements, valued at £775 17s.—(3) No advances to be granted to successful applicant.

The incoming lessee must pay the valuation of improvements, if any.

Department of Lands and Survey,
Melbourne, 1st October, 1935.

J. D. COADY,
Secretary, Closer Settlement Commission.

Closer Settlement Act 1928, Part II.

ALLOTMENTS AVAILABLE FOR DISCHARGED SOLDIERS.

THE allotments mentioned in the Schedule hereunder are available for application under the *Closer Settlement Act 1928, Part II.*, for Discharged Soldiers who hold Qualification Certificates and may be taken up under Conditional Purchase Lease.

Estate.	Parish.	Allotment.	Section.	Area.	Term.	Capital Value.	Remarks.
				A. R. P.		£ s. d.	
Maffra-Sale (1, 2, 10) ..	Wa-de-lock ..	9B, 10A, 10B, 11A, 11B	..	795 0 0	31½ years	7,234 10 0	
„ „ (1, 2, 3, 10) ..	Stratford..	30, 30A, 30B, 30C, 30D, 30E, 31, 31A, 31B, 31C, 31D, 32, 32A, 32B, 32C, 32D, 32E, 32F, 32G, 32H	5	721 1 6	31½ years	8,718 10 0	
Red Cliffs (1, 2, 10) ..	Mildura ..	pt. 588c	B	3 0 0	31½ years	18 0 0	
Mount Violet (2, 4, 10) ..	Eilyar ..	34	..	740 3 1	31½ years	4,415 13 0	
Terrinallum North (2, 5, 10) ..	Kornong ..	2, 2A	..	490 3 0	31½ years	3,255 18 1	
Rowsley (1, 2, 6, 10) ..	Mouyong ..	127	..	177 0 20	31½ years	1,684 10 11	
Red Cliffs (2, 10) ..	Mildura ..	660	B	2 0 11	31½ years	70 0 0	
Mirboo (1, 2, 8, 10) ..	Mirboo ..	70E, pt. 70D	..	51 0 0	31½ years	255 2 0	
Warranooke (1, 2, 9, 10) ..	Burrum Burrum ..	30, pt. 29	..	442 0 23	31½ years	3,402 15 5	

(1) Subject to adjustment after survey.—(2) Settler in occupation.—(3) Improvements, £336 8s. to be paid for in addition.—(4) Improvements, £502 16s. 6d. to be paid for in addition.—(5) Improvements, £265 14s. to be paid for in addition.—(6) Improvements, £62 9s. to be paid for in addition.—(7) Improvements, £10 to be paid for in addition.—(8) Capital value includes improvements, £17 2s.—(9) Improvements to be paid for in addition.—(10) Pursuant to section 30, *Closer Settlement Act 1932*, and until further legislation is passed, payments at the rate of 1½ per cent. per annum in reduction of principal, and 4½ per cent. per annum as interest, to be calculated on the amount of the lessee's liability from day to day in respect of the land.

Department of Lands and Survey,
Melbourne, 1st October, 1935.

J. D. COADY,
Secretary, Closer Settlement Commission.

Land Act 1928.—Mallee.

LEASE UNDER THE LAND ACT 1928 DECLARED VOID.

NOTICE is hereby given that the Lease mentioned in the Schedule hereunder has been declared void by the Governor in Council for the reason specified.

District.	Corr. No.	Name of Lessee.	Section of Land Act under which Leased.	Parish.	Allotment.	Area.	Class.	Reasons for Forfeiture, &c.
Mallee ..	276	Bert Brown ..	199	Prooinga ..	20	A. R. P. 13 1 34	1st	Non-payment of rent

Land Act 1928.

LEASE UNDER THE LAND ACT 1915 DECLARED VOID.

NOTICE is hereby given that the Lease mentioned in the Schedule hereunder has been declared void by the Governor in Council for the reason specified.

District.	Corr. No.	Name of Lessee.	Section of Land Act under which Leased.	Parish.	Allotment.	Area.	Class.	Reason for Forfeiture, &c.
Melbourne ...	0460	T. Anthony & Co. Pty. Ltd.	125	South Melbourne	9A, sec. 103	A. R. P. 1 0 6½	...	Non-payment of rent

Land Act 1928.

LEASE SURRENDERED.

NOTICE is hereby given that the Governor in Council has accepted the surrender of the Lease mentioned in the Schedule hereunder for the reason specified.

District.	Corr. No.	Name.	Section of Land Act under which Leased.	Parish.	Allotment.	Area.	Class.	Reason.
Geelong (1)	17	Francis H. Baillie ...	44	Narrawatuk	63, 63A	A. R. P. 342 0 20	3rd	Interest in lease relinquished by lessee

(1) Yearly rent, £4 5s. 9d.

Department of Lands and Survey,
Melbourne, 23rd September, 1935.

A. E. LIND,
Commissioner of Crown Lands and Survey.

Land Act 1928.

LEASE UNDER THE LAND ACT 1915 SURRENDERED.

NOTICE is hereby given that the Governor in Council has accepted the surrender of the Lease mentioned in the Schedule here under for the reason specified.

District.	Corr. No.	Name of Lessee.	Section of Land Act under which Leased.	Parish.	Allotment.	Area.	Class.	Reason for Forfeiture, &c.
Benalla (1) ...	324	Roy A. Robinson ...	46	Warrenbayne ...	{ 81B 81D }	A. R. P. 564 1 38	3rd	New lease to issue for amended area

(1) Yearly rent, £7 1s. 3d.

Land Act 1928.

LEASES UNDER THE LAND ACTS 1901 AND 1915 REVOKED OR DECLARED VOID.

NOTICE is hereby given that the Leases mentioned in the Schedule hereunder have been revoked or declared void by the Governor in Council for the reason specified in each case.

District.	Corr. No.	Name of Lessee.	Section of Land Act under which Leased.	Parish.	Allotment.	Area.	Class.	Reasons for Forfeiture, &c.
Bendigo (1) ..	0197	William J. Moyle ..	47-49	Huntly	20, sec. 10.	242 3 38	2nd	Non-payment of rent
Hamilton (2) ..	1079	Margaret J. MacKay ..	46	Trewalla	14, sec. 10.	110 2 13	3rd	„ „

(1) Yearly rent, £4 11s. 2d.—(2) Yearly rent, £2 15s. 6d.

Department of Lands and Survey,
Melbourne, 23rd September, 1935.

A. E. LIND,
Commissioner of Crown Lands and Survey.

Land Act 1928.—Mallee.

PERMIT CANCELLED.

NOTICE is hereby given that the Permit mentioned in the Schedule hereunder has been cancelled.

District.	Corr. No.	Name of Permit Holder.	Parish.	Allotment.	Section.	Area.	Reason.
Mallee ...	08321/193	William W. Woods ...	Yelta ...	31, 31A	...	A. R. P. 718 3 7	

Department of Lands and Survey,
Melbourne, 1st October, 1935.

A. E. LIND,
Commissioner of Crown Lands and Survey.

TENDERS.

PUBLIC WORKS OFFICE, MELBOURNE.

TENDERS will be received at this office until **TEN A.M.** on the days and for the purposes undermentioned.

Particulars may be learnt at this office, and also at the offices named in each instance.

The Board of Land and Works will not necessarily accept the lowest or any tender.

10th October, 1935.

Barkly.—Repairs and painting, State School No. 899. Particulars at Police Stations, Ararat and Stawell. Deposit, £2.

Bete Bolong.—Repairs, painting, State School No. 3713. Particulars at Inspector of Works Office, Bairnsdale; Police Station, Orbost. Deposit, £2.

Carlton.—Installation, hot water service, Police Station. Deposit, £2.

Cocamba.—Repairs and painting, State School No. 3900. Particulars at Inspector of Works Office, Swan Hill; Police Stations, Manangatang and Ultima. Deposit, £2.

Dean.—Painting and repairs, State School No. 87. Particulars at Inspector of Works Office, Ballarat; Police Stations, Daylesford and Creswick. Deposit, £2.

Doncaster.—Repairs, painting, State School No. 197. Particulars at State School, Doncaster; Police Stations, Ringwood, and Box Hill. Deposit, £2.

Korong Vale.—Repairs and painting, Police Station. Particulars at Inspector of Works Office, Bendigo; Police Stations, Charlton and Wedderburn. Deposit, £3.

Melbourne.—Additional accommodation, Motor Registration Branch, Exhibition Building. Preliminary deposit, £15. Final deposit, 2 per cent.

Mitcham.—Repairs, painting, State School No. 2904. Particulars at Police Stations, Box Hill, and Ringwood. Deposit, £2.

Northcote.—Repairs, damp proofing, Police Station. Deposit, £2.

Ouyen.—Repairs to fencing, Court House. Particulars at Inspector of Works Office, Mildura; Police Station, Ouyen. Deposit, £2.

Poechelba.—Repairs, painting, State School No. 3105. Particulars at Inspector of Works Office, Wangaratta; Police Stations, Wahgunyah, and Yarrawonga. Deposit, £3.

Prentice Freehold.—Removal and repairs, State School No. 1314. Particulars at Inspector of Works Office, Wangaratta; Police Station, Rutherglen. Deposit, £4.

Preston West.—Repairs, painting, drinking facilities, State School No. 3885. Deposit, £2.

Sale.—Repairs, painting, Technical School. Particulars at Inspector of Works Office, Bairnsdale; Police Station, Sale. Deposit, £2.

Ventnor.—Repairs, painting, State School No. 3895. Particulars at Police Stations, Frankston, and Cowes. Deposit, £2.

Warburton.—Repairs, painting, State School No. 1485. Particulars at Police Stations, Warburton, Lilydale, and Box Hill. Deposit, £2.

Wilson's Reef.—Repairs, painting, new out-offices, State School No. 1437. Particulars at Inspector of Works Office, Bendigo; Police Station, Ingleswood. Deposit, £2.

Wonthaggi.—Repairs, painting, &c., District Hospital. Particulars at Wonthaggi Hospital; Inspector of Works Office, Korumburra. Preliminary deposit, £15. Final deposit, 2 per cent.

Woodend.—Repairs and painting, Court House. Particulars at Police Stations, Woodend and Kyneton; Inspector of Works Office, Bendigo. Deposit, £2.

17th October, 1935.

Bairnsdale.—Repairs, State School No. 754. Particulars at Inspector of Works Office, Bairnsdale; Police Station, Sale. Deposit, £2.

Ballarat.—Galvanized iron fencing and brick retaining wall, Police Station. Particulars at Inspector of Works Office, Ballarat. Deposit, £3.

Beechworth.—Renewal of water service, State School No. 1560. Particulars at Inspector of Works Office, Wangaratta; Police Station, Beechworth. Deposit, £2.

Bentleigh West.—Extension to heating system, State School No. 4318. Deposit, £3.

Black Rock.—Renovations, school and caretaker's quarters, State School No. 3631. Deposit, £2.

Brown Coal Mine.—Repairs, painting, State School No. 3967. Particulars at Police Stations, Warragul, Moe, Morwell. Deposit, £2.

Carlton.—Repairs, Watch-house keeper's quarters, Police Station. Deposit, £2.

Carlton.—Renovations, Teachers' Training College, Rural School No. 3901. Deposit, £3.

Carlton.—Repairs, Old University High School. Deposit, £2.

Castlemaine.—Converting out-building into bicycle shed, and painting, Technical School. Particulars at Police Stations, Castlemaine, and Kyneton; Inspector of Works Office, Bendigo. Deposit, £2.

Castlemaine.—Internal renovations, Technical School. Particulars at Police Stations, Castlemaine, and Kyneton; Inspector of Works Office, Bendigo. Preliminary deposit, £4. Final deposit, 2 per cent.

Coburg West.—Repairs, painting, &c., State School No. 3941. Deposit, £3.

Drouin South.—Repairs, painting, State School No. 2313. Particulars at Police Stations, Drouin, Warragul. Deposit, £3.

Fitzroy.—Renovations, school and quarters, State School No. 3824 (special). Deposit, £2.

Gordons.—Fencing, State School No. 755. Particulars at Inspector of Works Office, Ballarat; Police Station, Ballarat. Deposit, £2.

Gunbower Island.—Repairs, painting, State School No. 3503. Particulars at Inspector of Works Office, Bendigo; Police Stations, Kerang, and Echuca. Deposit, £2.

Hardings.—Repairs, painting, State School No. 2896. Particulars at Police Stations, Nhill, and Dimboola. Deposit, £2.

Heath Hill.—Repairs, painting, State School No. 3225. Particulars at Inspector of Works Office, Korumburra; Police Station, Lang Lang. Deposit, £2.

Iona.—Repairs, building and fences, State School No. 3201. Particulars at Police Stations, Warragul, Dandenong. Deposit, £2.

Kooroocheang.—New chimney, repairs, painting, State School No. 1055. Particulars at Inspector of Works Office, Maryborough; Police Stations, Creswick, Daylesford, and Castlemaine. Deposit, £2.

Melbourne.—Remodelling, Premier's Office. Preliminary deposit, £10. Final deposit, 2 per cent.

Mirboo North.—Repairs, Police Station. Particulars at Police Stations, Mirboo North, Morwell, Warragul. Preliminary deposit, £4. Final deposit, 2 per cent.

Moonambel.—Repairs, painting, State School No. 1683. Particulars at Inspector of Works Office, Maryborough; Police Stations, Avoca, and Dunolly. Deposit, £2.

Northcote.—Repairs, painting, school and caretaker's quarters, State School No. 4329. Deposit, £2.

Omoo Valley.—Repairs, painting, State School No. 3328. Particulars at Inspector of Works Office, Bairnsdale; Police Stations, Bruthen, Omoo. Deposit, £2.

Quambatook.—Repairs, painting, State School No. 3550. Particulars at Inspector of Works Office, Bendigo; Police Stations, Quambatook, Kerang, Ultima, and Wycheproof. Deposit, £2.

Redcliffs.—Improved drainage, provision of shaft, State School No. 4057. Particulars at Inspector of Works Office, Mildura; Police Station, Redcliffs. Deposit, £2.

Richmond.—Alterations, painting, &c., Court House. Preliminary deposit, £4. Final deposit, 2 per cent.

Romsey.—Renovations and repairs to fences, Police Station. Particulars at Inspector of Works Office, Bendigo; Police Stations, Romsey, Lancefield, and Woodend. Deposit, £2.

Springmount.—Repairs, painting, school and residence, State School No. 1718. Particulars at Police Stations, Creswick, and Daylesford; Inspector of Works Office, Ballarat. Deposit, £2.

Warrnambool.—Repairs, painting, State School No. 1743. Particulars at Police Station, Warrnambool; Inspector of Works Office, Warrnambool. Deposit, £3.

Woods Point.—Repairs, Court House. Particulars at Police Stations, Jamieson, Mansfield. Deposit, £2.

Woomelang.—Painting, repairs, State School No. 3373. Particulars at Police Stations, Woomelang, and Sea Lake; Inspector of Works Office, Swan Hill. Deposit, £2.

Jung.—Repairs and painting, State School No. 1728. Particulars at Police Stations, Murtoa, and Horsham. Deposit, £2.

Yarraville.—Renovations, State School No. 1501. Preliminary deposit, £5. Final deposit, 2 per cent.

Yarrowonga.—Repairs and painting, State School No. 1819. Particulars at Inspector of Works Office, Wangaratta; Police Stations, Yarrowonga, Benalla. Deposit, £4.

24th October, 1935.

Ballarat.—Settlement tanks, filtration beds, drainage, Mental Hospital. Particulars at Inspector of Works Office, Ballarat. Preliminary deposit, £3. Final deposit, 2 per cent.

Castlemaine North.—Improved lighting, Infants' Room, State School No. 2051. Particulars at Inspector of Works Office, Bendigo; Police Stations, Castlemaine, Kyneton. Deposit, £2.

Dunolly.—Repairs, painting, fencing, Court House. Particulars at Police Stations, Dunolly, Inglewood; Inspector of Works Office, Maryborough. Deposit, £2.

Mortlake.—Repairs, renovations, Police Station. Particulars at Police Stations, Mortlake, Terang, Warrnambool. Deposit, £3.

Nanneella West.—Repairs, painting, State School No. 3879. Particulars at Inspector of Works Office, Bendigo; Police Stations, Rochester, Echuca. Deposit, £2.

Sunbury.—Renewing drain in kitchen, Mental Hospital. Deposit, £2.

Wando Vale.—Repairs and renovations, State School No. 3397. Particulars at Police Stations, Casterton, Coleraine; Inspector of Works Office, Hamilton. Deposit, £2.

Werribee South.—Additions, State School No. 3913. Particulars at Police Stations, Werribee, Geelong. Preliminary deposit, £5. Final deposit, 2 per cent.

Tenders to be addressed to the Honorable the Commissioner of Public Works, and envelope containing tender marked "Tender for _____, due _____."

G. L. GOUDIE,
Commissioner of Public Works.

Melbourne, 2nd October, 1935.

TENDERS FOR GRAZING LANDS.

FOR THE PERIOD 1ST NOVEMBER, 1935, TO 30TH SEPTEMBER, 1936.

Tender Forms can be obtained on application to the Lands Department, Melbourne, or Lands Office, Red Cliffs.

Tenders should be placed in the Lands Department Tender-box, State Treasury Buildings, Melbourne, C.2, at or before Noon on Wednesday, 23rd October, 1935.

NOTE.—No tender will be accepted unless one-half year's rent and fee of Seven shillings and sixpence for licence are forwarded.

No provision has been made for the supply of water to these areas, and consequently each licensee will be required to make his own arrangements to obtain water.

TENDERS will be accepted at or before Noon on Wednesday, 23rd October, 1935, for the right to depasture stock on the following unappropriated portions of land, subject to the Regulations approved by the Governor in Council, and also the sub-joined special conditions.

Every licence granted under section 121 of the *Land Act* 1928 shall be subject to the conditions set forth in the Schedule hereto and to such special conditions and payment in advance of such fee as the Minister may determine, and shall be issued by an officer of the Department of Lands and Survey duly authorized in that behalf.

CONDITIONS.

1. This licence is subject to the rights of the holders of miner's rights or of mining leases now issued or hereafter to be issued to enter upon the allotment hereby licensed, and to search for gold and to mine thereon, and to erect and occupy mining plant and machinery, without making any compensation to the licensee, his executors, administrators, or assigns, for surface or other damage.

2. No land comprised in roads from time to time surveyed and marked out within the boundaries of the land comprised in this licence shall be deemed within its operations.

3. The taking in of stock for agistment or otherwise allowing the use of the land, or part thereof, without the authority in writing by the Minister, is forbidden.

4. No improvements, effected in accordance with section 123 of the *Land Act* 1928, will be recognized unless the licensee obtains the consent in writing of the Minister prior to the work being commenced.

5. The interest in this licence shall not be transferred without the consent of the Minister, and the payment of a fee of Ten shillings.

6. The licensee shall be liable to forfeiture if the licensee commit a breach of or neglect to comply with these conditions.

7. The publication of a notice in the *Government Gazette*, purporting to declare that the Governor in Council has forfeited this licence shall be conclusive evidence that the licence is forfeited.

8. The ring-barking of the timber upon the land by the licensee is forbidden, and he shall not be entitled to destroy or cut and take away any such timber without the consent of the Forests Commission.

9. The licensee shall destroy all noxious weeds on the land and on the half-width of the adjoining roads, and shall be responsible for the destruction of noxious weeds under the *Vermin and Noxious Weeds Act 1928* in like manner as holders of freehold lands.

10. The licensee shall keep the land free from vermin, and, should he fail to do so, the licence shall be liable to forfeiture.

11. The licensee shall thoroughly and effectively protect the land within the boundaries of his licensed area from fire, and shall extinguish any fire which may break out on such area or may spread to it. In the event of the area being damaged by fire, the licence may be forfeited, unless the licensee satisfies the Minister that neither he, directly or indirectly, nor his workmen or servants, were in any way responsible for such fire.

12. The licensee shall not interfere in any way with any survey marks on the land hereby licensed.

SPECIAL CONDITIONS.

1. The period of occupation will be for 11 months, from 1st November, 1935, to 30th September, 1936, with the right of renewal for a further 4 years.

2. Separate tenders must be lodged for each block.

3. The highest or any tender not necessarily accepted.

4. Tenderers must give their full name, occupation, and ordinary postal address.

5. Areas are given as more or less, and all appropriated, alienated, or leased lands (if any) within the boundaries are excluded.

6. The Minister may grant permission to cultivate.

7. No advances will be made by the Closer Settlement Commission with respect to these areas which are specially excluded from Closer Settlement.

8. Existing improvements, including clearing, to be maintained to the satisfaction of the Minister.

9. Any allotment or allotments at present occupied within the boundaries of the proposed grazing licence will be included, when vacant, and shall be accepted by the licensee at a rental equal to the average price per acre he will be paying for his original licence.

10. The Closer Settlement Commission reserves the right to sell or remove from each lot the surplus houses or other buildings not required for the reasonable working of the areas.

11. The Minister may grant permission to the licensee to remove any internal fencing to complete the boundary fences. Plans can be seen and information may be obtained in this office or at Red Cliffs and Ouyen.

Section 121, *Land Act 1928*, provides—

1. Where a licensee under section 121 of the *Land Act 1928* has, with the consent of the Minister, enclosed with a substantial fence the land which is the subject of his licence, he may impound any cattle, sheep, or other animals found trespassing thereon.

2. Where the licensee holds land under the said section which is unfenced, he may, in any court of competent jurisdiction, sue the owner of any cattle, sheep, or other animals for damages arising from trespass by such cattle, sheep, or other animals.

A. E. LIND,

Commissioner of Crown Lands and Survey.

Department of Lands and Survey,

Melbourne, 19th September, 1935.

PROPOSED SUBDIVISION OF AREAS CLASSED AS UNSUITABLE FOR CLOSER SETTLEMENT IN THE PARISHES OF WILLAH, YARAMBA, AND TARRANGO.

	acres.
Lot 1.—	
Allots. 1, 2, 12, 14, 15, 26, Ph. Willah ...	4,215
Add when vacant, allots. 3, 13, Ph. Willah ...	1,558
	5,773

Approximate improvements.—House, sheds, 2½ miles vermin-proof and 7½ miles other fence on boundaries of allotments, also subdivisional fencing, 5 dams commanded by existing water channels, 2,000 acres cleared. Approximately 5 miles of external boundary is unfenced.

Lot 2.—	
Allots. 5, 6a, 10, 11, 16, 17, 18a, 22, 23, 24, Ph. Willah ...	5,595
Add when vacant, allot. 4, Ph. Willah ...	753
	6,348

Approximate improvements.—House, sheds, 7½ miles vermin-proof and 9 miles other fence on boundaries of allotments, also subdivisional fencing, 7 dams commanded by existing water channels, 2,500 acres cleared. Approximately 3½ miles of external boundary is unfenced.

Lot 3.—	
Allots. 7, 8, 9, 18, 19, 20, 20a, 21, 22a, Ph. Willah ...	4,876

Approximate improvements.—House, sheds, 4½ miles vermin-proof and 12 miles other fence on boundaries of allotments, also subdivisional fencing, 5 dams commanded by existing water channels, 3,400 acres cleared. Approximately 1 mile of external boundary is unfenced.

Lot 4.—	
Allots. 25, 27, 28, 29, 30, 31, 36, 37, 39, 43, Ph. Willah ...	6,331

Approximate improvements.—House, sheds, 4½ miles vermin-proof and 10 miles other fence on boundaries of allotments, also subdivisional fencing, 5 dams commanded by existing water channels, 2,200 acres cleared. Approximately 4 miles of external boundary is unfenced.

Lot 5.—	
Allots. 31a, 32, 33, 33a, 34, 35, 44, 45, 46, 48, 49, 50, Ph. Willah ...	6,156

Approximate improvements.—15 miles mixed fencing on boundaries of allotments, also subdivisional fencing, 6 dams commanded by existing water channels, 2,500 acres cleared land. Approximately 5½ miles of external boundary is unfenced.

Lot 6.—	
Allots. 1, 10a, 14, 27, 28, Ph. Yaramba ...	3,766
Add when vacant, allots. 2, 12, 13 ...	2,370
	6,136

Approximate improvements.—House, shed, 7½ miles vermin-proof and 6½ miles other fencing on boundaries of allotments, also subdivisional fencing, 4 dams commanded by existing water channels, 2,500 acres cleared. Approximately 2 miles of external boundary is unfenced.

Lot 7.—	
Allots. 3, 4, 10, 15, 16, 16a, 17, 18, 24, 25, 25a, Ph. Yaramba ...	4,196
Add when vacant, allots. 9, 26, Ph. Yaramba ...	1,559
	5,755

Approximate improvements.—House, sheds, 5½ miles vermin-proof and 12½ miles other fencing on boundaries of allotments, also subdivisional fencing, 6 dams commanded by existing water channels, 2,000 acres cleared. Approximately 2 miles of external boundary unfenced.

Lot 8.—	
Allots. 6, 7, 8, 20, 22, 23, Ph. Yaramba ...	4,509
Add when vacant, allots. 5, 18a, 19, Ph. Yaramba ...	1,560
	6,059

Approximate improvements.—House, sheds, 4½ miles vermin-proof and 5½ miles other fence on boundaries of allotments, also subdivisional fencing, 5 dams commanded by existing water channels, 2,400 acres cleared. Approximately 5 miles of external boundary unfenced.

Lot 9.—	
Allots. 29, 30, 31, 40a, 41, 42, 43, 52, 53, Ph. Yaramba ...	6,138

Approximate improvements.—House, sheds, 2½ miles vermin-proof and 11½ miles other fence on boundaries of allotments, also subdivisional fencing, 6 dams commanded by existing water channels, 3,000 acres cleared. Approximately 4 miles of external boundary unfenced.

Lot 10.—	
Allots. 32, 33, 37a, 38, 39, 40, 44, 45, 50, 51, Ph. Yaramba ...	5,705

Approximate improvements.—House, sheds, 6½ miles vermin-proof and 9½ miles other fence on boundaries of allotments, also subdivisional fencing, 7 dams commanded by existing water channels, 3,300 acres cleared. Approximately 1½ mile of external boundary is unfenced.

Lot 11.—	acres.
Allots. 34, 35, 36, 37, 46, 48, 49, Ph. Yaramba ...	5,541
Add when vacant, allot. 47, Ph. Yaramba ...	880
	6,421

Approximate improvements.—House, sheds, 5 miles vermin-proof and 14 miles other fence on boundaries of allotments, also subdivisional fencing, 7 dams commanded by existing water channels, 3,000 acres cleared. Approximately $3\frac{1}{4}$ miles of external boundary unfenced.

Lot 12.—	
Allots. 25, 35, 36, 37, 45, 45A, 46, 46A, Ph. Tarrango	4,509

Approximate improvements.—House, sheds, $3\frac{1}{4}$ miles vermin-proof and $12\frac{1}{4}$ miles other fence on boundaries of allotments, also subdivisional fencing, 6 dams commanded by existing water channels, 2,500 acres cleared. Approximately 2 miles of external boundary is unfenced.

Lot 13.—	
Allots. 32, 33, 34, 34A, Ph. Tarrango ...	2,615

Approximate improvements.—House, sheds, 4 miles vermin-proof and $5\frac{1}{4}$ miles other fence on boundaries of allotments, also subdivisional fencing, 3 dams commanded by existing water channels, 1,000 acres cleared. Boundary is fully fenced.

Lot 14.—	
Allots. 37A, 38, 43, 44, Ph. Tarrango ...	3,122

Approximate improvements.—House, shed, $2\frac{3}{4}$ miles vermin-proof and 4 miles other fencing on boundaries of allotments, also subdivisional fencing, 2 dams commanded by existing water channel, 1,200 acres cleared. Approximately $3\frac{1}{4}$ miles of external boundary is unfenced.

TENDERS FOR GRAZING LANDS.

FOR THE PERIOD 1ST NOVEMBER, 1935, TO 30TH SEPTEMBER, 1936,
EXCEPT WHERE OTHERWISE STATED.

Tender Forms can be obtained on application to the Lands Department, Melbourne, or any of the Land Offices in the country.

Tenders should be placed in the Lands Department Tender-box, State Treasury Buildings, Melbourne, C.2, at or before Noon on Wednesday, 23rd day of October, 1935.

NOTE.—No tender will be accepted unless the fee for the full period and fee of Seven shillings and sixpence for licence are forwarded.

TENDERS will be accepted at or before Noon on Wednesday, 23rd October, 1935, for the right to depasture stock on the following unappropriated portions of land subject to the Regulations approved by the Governor in Council and also the subjoined special conditions.

Every licence granted under section 121 of the *Land Act* 1928 shall be subject to the conditions set forth in the Schedule hereto and to such special conditions and payment in advance of such fee as the Minister may determine, and shall be issued by an officer of the Department of Lands and Survey duly authorized in that behalf.

CONDITIONS.

1. The issue of this licence shall not prevent the land comprised therein, or any part or parts thereof, being sold, leased, licensed, alienated, or dealt with under any of the provisions of the *Land Acts*, except under the 121st section of the *Land Act* 1928, or being resumed by order of the Governor or Administrator of the Government of Victoria, with the advice of the Executive Council.

2. In case the said land, or any part thereof, should be sold, leased, licensed, alienated, dealt with, or resumed as aforesaid, the licensee shall not be entitled to any compensation other than that which the responsible Minister of the Crown for the time being administering the *Land Acts* may think fit.

3. This licence is subject to the rights of the holders of miner's rights or of mining leases now issued or hereafter to be issued to enter upon the allotment hereby licensed, and to search for gold and to mine thereon, and to erect and occupy mining plant and machinery, without making any compensation to the licensee, his executors, administrators, or assigns, for surface or other damage.

4. Subject to these conditions, the licensee shall be entitled to use the land for the purpose for which this licence has been granted until such land, or any part thereof, has been sold, leased, licensed, alienated, dealt with, or resumed as aforesaid, and thereupon all the interest of the licensee therein shall cease and be determined.

No. 158.—11475.—3

5. No land comprised in roads from time to time surveyed and marked out within the boundaries of the land comprised in this licence shall be deemed within its operation.

6. This licence shall entitle the holder thereof, during the period for which it is granted, to use the land therein comprised for depasturing purposes only, but shall not confer any right to build thereon, or to cultivate or, without the permission of the Minister, fence any portion thereof, or construct a dam or tank.

7. The taking in of stock for agistment or otherwise allowing the use of the land, or part thereof, without the authority in writing by the Minister, is forbidden.

8. That in the event of the Minister granting permission to fence the whole or any part of this area, the licensee shall provide gates or slip-panels in suitable places for the convenience of the public. No compensation will be allowed for fencing erected on boundaries of allotments alienated or in course of alienation.

9. That where improvements are authorized under section 123 of the *Land Act* 1928 the licensee shall notify, on completion, that such improvements have been made, otherwise the work will not be recognized.

10. The interest in this licence shall not be transferred without the consent of the Minister, and the payment of a fee of ten shillings.

11. The licence shall be liable to forfeiture if the licensee commit a breach of or neglect to comply with these conditions.

12. The publication of a notice in the *Government Gazette*, purporting to declare that the Governor or Administrator, with the advice aforesaid, has forfeited this licence, shall be conclusive evidence that the licence is forfeited.

13. The ring-barking of the timber upon the land by the licensee is forbidden, and he shall not be entitled to destroy or cut and take away any such timber.

14. Free access to water shall be kept open at all times for travelling or other stock and for persons desiring to take water for domestic purposes.

15. The licensee shall destroy all noxious weeds on the land, and on the half-width of the adjoining roads, and shall be responsible for the destruction of noxious weeds under the *Vermin and Noxious Weeds Act* 1928 in like manner as holders of freehold lands.

16. The licensee shall keep the land free from vermin, and, should he fail to do so, the licence shall be liable to forfeiture.

17. This licence is issued subject to the right of saw-millers to graze on this area such horses and bullocks as are actually used in connexion with their licensed operations on this land.

18. The licensee shall thoroughly and effectively protect the land within the boundaries of his licensed area from fire, and shall extinguish any fire which may break out on such area or may spread to it. In the event of the area being damaged by fire, the licence may be forfeited, unless the licensee satisfy the Minister that neither he, directly or indirectly, nor his workmen or servants, were in any way responsible for such fire.

19. The licensee shall not interfere in any way with any survey marks on the land hereby licensed.

SPECIAL CONDITIONS.

1. The period of occupation, except where otherwise stated, will be for eleven (11) months from 1st November, 1935, to 30th September, 1936.

2. The fee for the full period—for which the licence will be issued, and the fee for licence—must accompany the tender, otherwise the offer of the next highest tenderer who complies with this condition may be accepted.

3. Separate tenders must be lodged for each block.

4. Tenders to be addressed to the Secretary for Lands (Tender-box), Melbourne.

5. The highest or any tender not necessarily accepted.

6. Tenderers must give their full name, occupation, and ordinary postal address.

7. The areas are given as more or less, and all appropriated, alienated, or licensed lands (if any) within the boundaries are excluded.

8. The outgoing tenant has the option to remove any existing fencing owned by him within one month, or he may arrange with the incoming tenant to pay for it in accordance with the provisions of section 124, *Land Act* 1928.

This does not apply to cases where the land was the subject of an expired Grazing Area Lease. In all such cases, the ingoing tenant will be held responsible for the care and maintenance of any improvements.

Plans can be seen and information may be obtained in this office.

Section 121, *Land Act* 1928, provides—

1. Where a licensee under section 121 of the *Land Act* 1928 has, with the consent of the Minister, enclosed with a substantial fence the land which is the subject of his licence, he may impound any cattle, sheep, or other animals found trespassing thereon.

2. Where the licensee holds land under the said section which is unfenced, he may, in any court of competent jurisdiction, sue the owner of any cattle, sheep, or other animals for damages arising from trespass by such cattle, sheep, or other animals.

A. E. LIND,

Commissioner of Crown Lands and Survey.
Department of Lands and Survey,
Melbourne, 2nd October, 1935.

Lot 1 (Grazing Block 408).—13,000 acres, Ph. Tamboritha, County Wonnangatta. Formerly held by J. Coloe. The period of occupation will be 12 months from 1st November, 1935, to 31st October, 1936, and tender must cover that period only. The right of renewal annually will be given for a further period of 4 years from 1st November, 1936, at the same annual rental.—(*Sale*, 20/121.)

Lot 2 (Grazing Block 48).—26,500 acres, Ph. Tamboritha, County Wonnangatta. Formerly held by J. V. Kelly. The period of occupation will be 12 months from 1st November, 1935, to 31st October, 1936, and tender must cover that period only. The right of renewal annually will be given for a further period of 4 years from 1st November, 1936, at the same annual rental.—(*Sale*, 23/121.)

Lot 3 (Grazing Block 29).—20,070 acres, Ph. Moornapa, County Tanjil. Formerly held by A. J. Estoppey.—(*Sale*, 0549/121.)

Lot 4 (Grazing Blocks 13a and 13b).—26,500 acres, Ph. Koonika, County Delatite. Formerly held by S. T. Christopher and J. Beveridge. The period of occupation will be 12 months from 1st November, 1935, to 31st October, 1936, and tender must cover that period only. The right of renewal annually will be given for a further period of 4 years from 1st November, 1936, at the same annual rental.—(*Beechworth*, 62/121.)

Lot 5 (Grazing Block 20).—17,420 acres, Ph. Marroo, County Tambo. Formerly held by H. P. Duke. The period of occupation will be 12 months from 1st November, 1935, to 31st October, 1936, and tender must cover that period only. The right of renewal annually will be given for a further period of 4 years from 1st November, 1936, at the same annual rental.—(*Bairnsdale*, 102/121.)

Lot 6 (Grazing Block 18).—8,250 acres, Ph. Thorkidaan, County Dargo. Formerly held by F. Soutter. The period of occupation will be 12 months from 1st November, 1935, to 31st October, 1936, and tender must cover that period only. The right of renewal annually will be given for a further period of 4 years from 1st November, 1936, at the same annual rental.—(*Omeo*, 55/121.)

Lot 7 (Block A.1740).—166 acres, allot. 5a (Departmental water reserve), Ph. Moah. The Tyrell Downs Tennis Club site is excluded. Formerly held by J. H. Jones. Fencing not permitted.—(*Mallee*, 05808/121.)

Lot 8 (Grazing Block 25a).—13,700 acres, Ph. Morekana, County Dargo. Formerly held by H. B. Birch. The period of occupation will be 12 months from 1st November, 1935, to 31st October, 1936, and tender must cover that period only. The right of renewal annually will be given for a further period of 4 years from 1st November, 1936, at the same annual rental.—(*Bairnsdale*, 6/121.)

Lot 9 (Block A.1727).—750 acres, allot. 17, Ph. Tyalla. Formerly held by I. M. Gibson. The period of occupation will be 11 months from 1st November, 1935, to 30th September, 1936, and tender must cover that period. The right of renewal annually will be given for a further period of 4 years from 1st October, 1936, at the same annual rental. Fencing allowed at licensee's own risk.—(*Mallee*, 07938/198.)

Lot 10 (Block A.1728).—1,332 acres, allot. 59, Ph. Nurn-nemal. The period of occupation will be 11 months from 1st November, 1935, to 30th September, 1936, and tender must cover that period only. The right of renewal annually will be given for a further period of 4 years from 1st October, 1936, at the same annual rental.—(*Mallee*, 79/199.)

Lot 11 (Grazing Blocks 27 and 28).—30,570 acres, Ph. Kooroon and Onyim, County Dargo. Formerly held by Messrs. Vavasseur and Waddell. The period of occupation will be 12 months from 1st November, 1935, to 31st October, 1936, and tender must cover that period only. The right of renewal annually will be given for a further period of 4 years from 1st November, 1936, at the same annual rental.—(*Bairnsdale*, 0716/121.)

Lot 12 (Block A.1060).—36 acres, water reserve adjoining Mount Rouse, Public Park, Ph. Purdeest. Formerly held by W. H. Edlich. The period of occupation will be 11 months from 1st November, 1935, to 30th September, 1936, and tender must cover that period only. The right of renewal annually will be given for a further period of 4 years from 1st October, 1936, at the same annual rental.—(*Hamilton*, 01909/121.)

Lot 13 (Block A.1729).—253 acres, the unselected part of allot. 17, section A, Ph. Durong. Formerly held by Johanna Cranage. The period of occupation will be 11 months from 1st November, 1935, to 30th September, 1936, and tender must cover that period only. The right of renewal annually will be given for a further period of 4 years from 1st October, 1936, at the same annual rental.—(*Hamilton*, 01568/121.)

Lot 14 (Grazing Block 6).—36,000 acres, Ph. Towamba, County Delatite. Formerly held by H. L. Waterhouse. The period of occupation will be 12 months from 1st November, 1935, to 31st October, 1936, and tender must cover that

amount only. The right of renewal annually will be given for a further period of 4 years from 1st November, 1936, at the same annual rental.—(*Beechworth*, 0325/121.)

Lot 15 (Block A.1730).—36 acres, Ph. Porepunkah, lying between allot. 6, section 12, the Buckland River, and the reserve for gravel purposes. Formerly held by H. L. Waterhouse. The period of occupation will be 12 months from 1st November, 1935, to 31st October, 1936.—(*Beechworth*, 5720/121.)

Lot 16 (Grazing Block 67).—41,500 acres, Ph. Braluk, County Croajingolong. Formerly held by Messrs. Duncan and Napier. The period of occupation will be 11 months from 1st November, 1935, to 30th September, 1936, and tender must cover that amount only. The right of renewal annually will be given for a further period of 4 years from 1st October, 1936, at the same annual rental.—(*Bairnsdale*, 111/121.)

Lot 17 (Grazing Block 21).—18,400 acres, Phs. Koombear and Yambulla, County Dargo. Formerly held by G. E. Dean. The period of occupation will be 11 months from 1st November, 1935, to 30th September, 1936, and tender must cover that amount only. The right of renewal annually will be given for a further period of 4 years from 1st October, 1936, at the same annual rental.—(*Bairnsdale*, 117/121.)

Lot 18 (Grazing Block 62).—11,000 acres, Ph. Karlo, County Croajingolong. Formerly held by Messrs. Hogg and Stevens. The period of occupation will be 11 months from 1st November, 1935, to 30th September, 1936, and tender must cover that period only. The right of renewal annually will be given for a further period of 4 years from 1st October, 1936, at the same annual rental.—(*Bairnsdale*, 85/121.)

Lot 19 (Block A.1731).—260 acres, Ph. Mowamba, water reserve between allot. 17 and 42. Subject to special condition that the reserve must be available, if necessary, for the use of travelling stock. The period of occupation will be 11 months from 1st November, 1935.—(*Omeo*, C.40173.)

Lot 20 (Block A.1732).—380 acres, allot. 32c and 32e and the marine frontage thereto, Ph. Wongarra. Formerly held by D. M. Wood. The period of occupation will be 11 months from 1st November, 1935, to 30th September, 1936, and tender must cover that period only. The right of renewal annually will be given for a further period of 4 years from 1st October, 1936, at the same annual rental.—(*Geelong*, 15/121.)

Lot 21 (Block A.1551).—3,312 acres, allot. 31, 32, 33, 34, 35, and 37a, Ph. Goon Nure. Formerly held by S. M. MacGregor. The period of occupation will be 11 months from 1st November, 1935, to 30th September, 1936, and tender must cover that period only. The right of renewal annually will be given for a further period of 4 years from 1st October, 1936, at the same annual rental.—(*Bairnsdale*, 144/121.)

Lot 22 (Block A.1157).—85 acres, Ph. Murrungin, a Departmental reserve situate at north-east corner of allot 49. Formerly held by H. W. Murdoch. The period of occupation will be 11 months from 1st November, 1935, to 30th September, 1936, and tender must cover that period only. The right of renewal annually will be given for a further period of 4 years from 1st October, 1936, at the same annual rental.—(*Mallee*, 08814/121.)

Lot 23 (Block A.1098).—200 acres, Ph. Lake Wollard, being Lake Gherang Gherang, also known as Walsh's Swamp (excluding area reserved for Common). Formerly held by R. J. Stephenson.—(*Geelong*, 48/121.)

Lot 24 (Block A.1733).—793 acres, allot. 27c, 27d, 27e, 27f, and 27g, Ph. Aire. Formerly held by W. J. Evans. The period of occupation will be 11 months from 1st November, 1935, to 30th September, 1936, and tender must cover that period only. The right of renewal annually will be given for a further period of 4 years from 1st October, 1936, at the same annual rental.—(*Geelong*, 42/121.)

Lot 25 (Block A.1013).—587 acres, allot. 13a, section 8, Ph. Mouzie. Formerly held by J. G. Thomson. Improvements to be maintained and protected. The period of occupation will be 11 months from 1st November, 1935, to 30th September, 1936, and tender must cover that period only. The right of renewal annually will be given for a further period of 4 years from 1st October, 1936, at the same annual rental.—(*Hamilton*, 01892/121.)

Lot 26 (Block A.1734).—2,900 acres, allot 73, Ph. Mowamba, and allot. 15 and 16, Ph. Jinderboine. Formerly held by H. Sloan. The period of occupation will be 12 months from 1st November, 1935.—(*Omeo*, 061/121.)

Lot 27 (Block A.1735).—1,380 acres, allot. 71, Ph. Mowamba, and allot 22, Ph. Jinderboine. Formerly held by H. S. Sloan. Improvements to be maintained and protected. The period of occupation will be 12 months from 1st November, 1935.—(*Omeo*, 0578/121.)

Lot 28 (Block A.1128).—1,280 acres, allot 34f, Ph. Kad-nook. Formerly held by E. H. Uebergang. Improvements to be maintained and protected. The period of occupation will be 11 months from 1st November, 1935, to 30th September, 1936, and tender must cover that period only. The right of renewal annually will be given for a further period of 4 years from 1st October, 1936, at the same annual rental.—(*Hamilton*, 01386/121.)

Lot 29 (Block A.1736).—10 acres, Township Swanpool. Recreation reserve in the south of the township. Fencing allowed.—(*Benalla*, Rs.4486.)

Lot 30 (Grazing block 53).—10,500 acres, County Croajingolong. Formerly held by G. E. Cameron. The period of occupation will be 11 months from 1st November, 1935, to 30th September, 1936, and tender must cover that period only. The right of renewal annually will be given for a further period of 4 years from 1st October, 1936, at same annual rental.—(Bairnsdale, 101/121.)

Lot 31 (Grazing block 16).—10,400 acres, County Dargo. Formerly held by A. P. Yapp. The period of occupation will be 12 months from 1st November, 1935, to 31st October, 1936, and tender must cover that period only. The right of renewal annually will be given for a further period of 4 years from 1st November, 1936, at same annual rental.—(Omeo, 97/121.)

Lot 32 (Block A.1737).—2,301 acres, allots 9 and 10, Ph. Nowingi. Formerly held by Messrs. Fregon and McKenzie.—(Mallice, 158/199.)

Lot 33 (Block A.1738).—244 acres, allot. 97, Ph. Boorookpi. Formerly held by R. McCarthy. Any improvements to be maintained and protected.—(Horsham, 019/121.)

Lot 34 (Block A.1739).—10 acres, Crown lands lying east of allot. 33c, and west of allot 38, section 13, Ph. Warraumbine. Formerly held by N. Lamb. Fencing allowed.—(Ballarat, 2/121.)

Lot 35 (Block A.1713).—64 acres, allots. 3, 6, 7, 8, 12, 13, 14, 15, 16, 17, 18, 19, and 20, section 8, Township of Winton. Formerly held by T. E. Frietage.—(Benalla, 28/121.)

Lot 36 (Block A.1741).—74 acres, allots. 2, 3, 6, 7, 8, 9, 10, 11, 12, 13, 14, 15, 16, 18, and 19, section 1, Township of Winton. Formerly held by T. E. Frietage.—(Benalla, 28/121.)

Lot 37 (Block A.1742).—8 acres, allots. 2, 3, 5, 6, 7, 8, 9, 10, 11, 12, 13, 14, 15, 16, 18, and 19, section 2, Township of Winton.—(Benalla, 11.010611.)

Lot 38 (Grazing blocks 21 and 21A).—12,500 acres, Phs. Nappa, Noyong, and Mellick-Munjie. County Tambo. Formerly held by Hodge Brothers. The period of occupation will be 11 months from 1st November, 1935, to 30th September, 1936, and tender must cover that period only. The right of renewal annually will be given for a further period of 4 years from 1st October, 1936, at same annual rental.—(Omeo, 121/121.)

Lot 39 (Block A.447).—2,982 acres, allots. 86A, 86c, 87A, 87B, 88A, 95, 95B, and part allots. 82A, 84B, 86B, being unoccupied Crown land in the Warby ranges, Ph. Taminick. Formerly held by F. Belcher.—(Benalla, 0312/121.)

Lot 40 (Grazing block 1A).—15,500 acres, Phs. Graham and Cooma. County Dargo. Formerly held by H. L. Treasure. The period of occupation will be 12 months from 1st November, 1935, to 31st October, 1936, and tender must cover that period only. The right of renewal annually will be given for a further period of 4 years from 1st November, 1936, at same annual rental. Ingoing licensee to pay a valuation for fencing of mustering and breeding paddocks.—(Omeo, 23/121.)

Lot 41 (Grazing block 4).—25,000 acres, Phs. Bulgaback and Barroworn. County Dargo. Formerly held by Messrs. Treasure and Phelan. The period of occupation will be 12 months from 1st November, 1935, to 31st October, 1936, and tender must cover that period only. The right of renewal annually will be given for a further period of 4 years from 1st November, 1936, at same annual rental. Ingoing licensee to pay a valuation for fencing of mustering and breeding paddocks.—(Omeo, 22/121.)

Lot 42 (Block A.61).—189 acres, the Water reserve in the east of the Ph. Winton, and known as allots 93A and 93B. Formerly held by J. O. Pringle.—(Benalla, 0287/121.)

Lot 43 (Block A.1132).—30,000 acres, County Millewa, situate between the 142nd meridian of longitude and the grazing run held by L. Hart, and extending from the southern boundary of the Ph. Willah to the Nowingi-Millewa South railway line. Formerly held by F. W. Dunstan. The period of occupation will be 11 months from 1st November, 1935 to 30th September, 1936, and tender must cover that period only. The right of renewal annually will be given for a further period of 4 years from 1st October, 1936, at same annual rental. Permission will be given to sink a dam at licensee's own risk.—(Mallice, 08562/121.)

Lot 44 (Block A.1318).—7 acres, Ph. Lauriston, being the Departmental reserve between allot. 185A and allots. 186, 187, and 188. Formerly held by Annie P. Fagan. Fencing allowed, but gates must be erected to suit requirements of Lands Department and/or Shire Council. Ingress and regress to be allowed to owners of allot. 185A.—(Castlemaine, 0352/121.)

Lot 45 (Grazing block 5B).—23,900 acres, Phs. Cooma, Thornley, and Barroworn. County Dargo. Formerly held by D. L. Treasure. The period of occupation will be 12 months from 1st November, 1935, to 31st October, 1936, and tender must cover that period only. The right of renewal annually will be given for a further period of 4 years from 1st November, 1936, at same annual rental. Ingoing licensee to pay a valuation for fencing of mustering and breeding paddocks.—(Omeo, 62/121.)

PRIVATE ADVERTISEMENTS.

CITY OF ESSENDON.

NOTICE OF INTENTION TO CONFIRM SPECIAL ORDER re LOAN OF £50,000.

ON Monday, 2nd September, 1935, at half-past Seven p.m., the Council of the City of Essendon adopted by special Order the following resolution, viz.:—

"That the Council of the City of Essendon, in accordance with its Notice of Intention published in the *Government Gazette* on 24th July, 1935, hereby proceeds by special Order to borrow the sum of £50,000 for permanent works and undertakings, as per Schedule "A" submitted herewith and laid on the table. The said loan to be raised by the sale of debentures, secured on the credit of the Mayor, Councillors, and Citizens of the City of Essendon. The rate of interest payable is Three pounds fifteen shillings per centum per annum. The amount borrowed, together with interest due thereon, shall be repayable at the Council's bankers for the time being at Melbourne, by 40 half-yearly instalments of not more than £1,789 16s. 3d."

The said Council, at its ordinary meeting to be held on Monday, 14th October, 1935, at half-past Seven p.m., will proceed to confirm the said resolution

N. F. WELLINGTON, Town Clerk.

Town Hall, Moonee Ponds, W.4, 1st October, 1935. 1492

CITY OF HAWTHORN.

NOTICE OF INTENTION TO BORROW THE SUM OF FOURTEEN THOUSAND POUNDS (£14,000) FOR PERMANENT WORKS AND UNDERTAKINGS.

THE Council of the City of Hawthorn proposes to borrow the sum of Fourteen thousand pounds (£14,000) on the credit of the Mayor, Councillors, and Citizens of the said City, by the issue of debentures for such amount, in accordance with the provisions of the Local Government Acts. The rate of interest to be paid shall be Three pounds seventeen shillings and sixpence (£3 17s. 6d.) per centum per annum. The principal and interest moneys shall be payable half-yearly by sixty (60) instalments, including principal and interest, by providing out of the municipal funds the amounts necessary on the 1st June and the 1st December in each respective half-year. Such moneys shall be payable at the English, Scottish and Australian Bank Limited, Melbourne, or at the Council's bankers for the time being in the City of Melbourne. The permanent works and undertakings upon which such loan is to be expended are—

Council's proportion of cost of constructing various streets, &c.:—

Bethune-street	£273 11 3
Kooyongkoot-road	257 14 9
Constance-street (balance) ..	104 4 9
Parkin-street	48 6 3
Scotburn-street	27 15 10
Mlawarra-road	56 9 8
Sinclair-avenue	465 0 0
Elvins-avenue	431 0 0
Thompson-street	470 9 6
Malmshury-street	25 5 6
Right-of-way between Clifton and Toorak roads	16 2 6
	£2,176 0 0

Purchase of land, &c.:—

No. 107 Kooyongkoot-road ..	£850 0 0
No. 105 Kooyongkoot-road ..	950 0 0
Nos. 1, 2, and 3 Little James-street	700 0 0
Land off Burke-road south ..	140 0 0
Land off Burgess-street	360 0 0
	3,000 0 0
Land abutting on River Yarra ..	2,614 0 0

Council's contribution:—

Construction of Toorak-road Bridge ..	5,000 0 6
Construction of drain, Power-street and Barker's-road	1,210 0 0
	£14,000 0 0

The plans, specifications, and estimate of cost of such works and undertakings, and statement showing expenditure, and further proposed expenditure, of the money to be borrowed, are open for inspection at the Town Hall, Hawthorn.

W. BROAD HALL, Town Clerk.

Town Hall, Hawthorn, 25th September, 1935. 1458

CITY OF RICHMOND.

NOTICE OF INTENTION TO BORROW MONEYS FOR PERMANENT WORKS AND UNDERTAKINGS.

NOTICE is hereby given that the Council of the City of Richmond proposes to borrow, on the credit of the Mayor, Councillors, and Citizens of the City of Richmond, the sum of Ten thousand pounds (£10,000) by the issue of debentures, with interest payable half-yearly, in accordance with the *Local Government Act 1928*.

It is further proposed—

1. That the interest named in such debentures shall not exceed 4½ per cent. per annum.
2. That the principal moneys and interest shall be repayable by not less than 40 half-yearly instalments, each covering principal and interest, on the first day of June and the first day of December in each year.
3. That such moneys shall be payable at the Commonwealth Bank, Melbourne.
4. That the purposes for which the loan is to be applied are—

Completing the remodelling of the swimming baths, making provision for roofing the baths, filtering and chlorinating the water, and heating the water in winter time.

The plans, specifications, and estimates of the cost of the permanent works referred to are open for inspection at the Town Hall, Richmond.

Dated this 25th day of September, 1935.

1459 C. C. BLAZEY, Town Clerk.

SHIRE OF ALEXANDRIA.

WHEREAS by an Order in Council made on the 5th day of August, 1910, under the provisions of the *Tramways Act 1890*, and published in the *Government Gazette* of the 10th day of August, 1910, the Council of the municipality of the Shire of Alexandria was authorized to construct a tramway within its municipal district: And whereas the said Council is now desirous of delegating the authority to maintain and manage such tramway conferred upon it by such Order to Clark and Pearce Proprietary Limited, whose registered office is situated at Alexandria, as and from the 1st day of December, 1935: Now notice is hereby given of the intention of the said Council to delegate the authority aforesaid to the said Clark and Pearce Proprietary Limited as and from the said 1st day of December, 1935.

NOTE.—Within one month after the publication hereof, any twenty persons whose names are inscribed on the municipal roll may, by writing under their hands delivered to the President or Shire Secretary of the said municipality, demand that the question whether or not such delegation of authority should be made be submitted to the election of the ratepayers.

Dated the 25th day of September, 1935.

HARRY WOOD, Shire Secretary.

Percy J. Russell and Kennedy, of 430 Chancery-lane, Melbourne, solicitors for the said municipality. 1534

Local Government Act 1928.

SHIRE OF DANDENONG.

NOTICE.

SPECIFICATIONS, maps, plans, sections, elevations, and other papers relating to the providing by the Shire of Dandenong of a road from Springvale to the main Dandenong-road, within the Shire of Dandenong, and for which, in the opinion of the Council of the Shire of Dandenong, the exercise of the power of taking land compulsorily is desirable, have been deposited at the office of the Shire of Dandenong, Municipal Chambers, Dandenong, for the inspection of all persons interested.

All persons affected by the proposed work or undertaking are hereby required to set forth in writing, addressed to the Council or the municipal clerk, within forty clear days from the second day of October, 1935, all objections which they may have to the said work or undertaking.

The land intended to be taken is all that piece of land being part of Crown allotment eleven, Parish of Dandenong, County of Bourke, and being part of the land described in certificate of title, volume 2984, folio 596601, standing in the register book in the name of The Equity Trustees, Executors, and Agency Company Limited, and Joel Fox, its manager, as the administrators of the estate of David Boyd, deceased.

Dated the twenty-fifth day of September, 1935.

1460 K. G. McALPIN, Municipal Clerk.

SHIRE OF MORWELL.

NOTICE OF INTENTION TO BORROW MONEY.

NOTICE is hereby given that the Council of the Shire of Morwell proposes to borrow the sum of £7,000 on the credit of the President, Councillors, and Ratepayers of the said Shire, such sum to be raised by the issue of debentures in accordance with the provisions of the *Local Government Act 1928*.

The rate of interest to be paid is £3 15s. per centum per annum. Such moneys shall be repayable by sixty half-yearly instalments of £195 6s. 8d. each, including principal

and interest by providing out of the Municipal Fund the above amount on the first day of March, and the first day of September in each respective year during the currency of the loan, the first payment to be made on the first day of September, 1936, and the final payment on the first day of March, 1966. Such moneys shall be repayable at the National Bank of Australasia, Melbourne.

The purpose for which the loan is to be applied is for the purchasing of land for and the erection and furnishing of a Town Hall.

The plans, specifications, estimate of cost, and a statement showing the proposed expenditure for the works referred to above are open for inspection.

Dated the 25th day of September, 1935.

1453 F. A. HORSFALL, Shire Secretary.

SHIRE OF TAMBO.

ABOLISHMENT OF POUND AT LAKES ENTRANCE.

IN conformity with the provisions of the *Pounds Act 1928*, notification is hereby given that the Pound situated on part of Crown allotment 61, section 7, in the Township of Lakes Entrance, Parish of Colquhoun, County of Tambo, has been abolished by the Council.

ESTABLISHMENT OF POUND AT LAKES ENTRANCE.

IN conformity with the provisions of the *Pounds Act 1928*, notice is hereby given that a Pound has been established at Lakes Entrance, being Crown allotments 1, 2, and 3, section 5, in the Township of Cunninghame, Parish of Colquhoun, County of Tambo.

APPOINTMENT OF POUNDKEEPER, LAKES ENTRANCE.

NOTICE is hereby given that Thomas Edward Chandler, of Lakes Entrance, has been appointed by the Council as Poundkeeper of the Lakes Entrance Pound on the 11th day of September, 1935.

APPOINTMENT OF IMPOUNDING OFFICER, LAKES ENTRANCE.

NOTICE is hereby given that James Tulk, of Lakes Entrance, has been appointed by the Council as Impounding Officer for the Cunninghame Riding of the said Shire, on the 11th day of September, 1935.

T. F. ROLLASON, Shire Secretary.

Shire Hall, Bruthen, 24th September, 1935. 1455

NOTICE is hereby given that the partnership heretofore subsisting between Heinrich Matthias Marcand and Pierre Albrecht von Salis, carrying on business at 360 Post Office-place, Melbourne, as merchants, and in New South Wales and elsewhere under the firm name of "Marcand and von Salis," has been dissolved by mutual consent as from the thirtieth day of June, One thousand nine hundred and thirty-four. The said Heinrich Matthias Marcand will continue to carry on the said business under the name of Marcand and Company, and will receive all moneys payable to the said firm, and will also be responsible for the payment of all accounts owing by the said firm.

Dated at Melbourne this thirtieth day of September, 1935.

H. M. MARCAND.

Signed by the said Heinrich Matthias Marcand in the presence of—J. O'BRIEN.

P. A. VON SALIS.

Signed by the said Pierre Albrecht von Salis in the presence of—L. WESTE. 1610

NOTICE is hereby given that on and after this day, October the first (October 1st, 1935), the partnership existing between C. O'Grady, of 27 Carlyle-street, Moonee Ponds, and A. McPherson, 72 Scott-street, Essendon, trading as fuel and fodder merchants, at 212 Buckley-street, Essendon, will be dissolved, and the business will be carried on by A. McPherson.

A. MCPHERSON.
C. O'GRADY.

1547

M. R. A. DOUGLAS retired from the firm of Warman and Douglas as from 30th June last. The business is carried on by the remaining partners.

S. A. WARMAN.
GILLESPIE C. R. DOUGLAS.

1447

NOTICE is hereby given that the partnership heretofore subsisting between Edward Albert Rocke and Gerald Martin Rocke, of 539 Flinders-lane, Melbourne, carrying on business as cartage contractors under the style or firm of "E. A. Rocke," has been dissolved as from the first day of October, 1935, so far as concerns the said Gerald Martin Rocke, who retires from the said firm. All debts due to and owing by the said late firm will be received and paid respectively by the said Edward Albert Rocke, who will continue to carry on the said business under the name of "E. A. Rocke."

Dated the twenty-seventh day of September, 1935.

G. M. ROCKE.
E. H. ROCKE.

1497

The Companies Act 1928.

JACK YATES PROPRIETARY LIMITED.

NOTICE is hereby given that a Meeting of Creditors of the above company will be held at the offices of Taxation Services of Australia Limited, 157 Elizabeth-street, Melbourne, on Wednesday, the ninth day of October, 1935, at Two o'clock in the afternoon.

At an Extraordinary General Meeting of the company held at 660 Elizabeth-street, Melbourne, on the fifth day of September, 1935, the following special resolutions were duly passed, and at a subsequent General Meeting of the members of the said company, also duly convened and held at the same place, on the twenty-third day of September, 1935, the following resolutions were duly confirmed:—

"That the company go into voluntary liquidation."

and
"That Mr. A. H. Charles be appointed liquidator of the company."

A. H. CHARLES, Liquidator.
Melbourne, 25th September, 1935. 1452

Companies Act 1928.—In the matter of T. CURREY PROPRIETARY LIMITED (in Voluntary Liquidation).—Notice to Creditors of Intention to Declare Dividend.

NOTICE is hereby given that a Second Dividend is intended to be declared in the above matter. Creditors who have not proved their claims on or before the 21st day of October, 1935, will be excluded from this dividend.

Dated this 25th day of September, 1935.

H. F. GUTHRIE, Liquidator.
Risbey's Chambers, Deakin-avenue, Mildura. 1457

Companies Act 1928.

ELLIS SHOWROOMS PROPRIETARY LIMITED.

At a General Meeting of shareholders of the above-named company held on the 24th September, 1935, the following extraordinary resolution was passed:—

"That the company cannot, by reason of its liabilities, continue its business, and that it is advisable to wind up, and that John Ernest McEncroe, of 422 Collins-street, Melbourne, be appointed liquidator for the purpose of such winding up."

Dated the 25th day of September, 1935.

McENCROE, PEACE & COMPANY, 422 Collins-street, Melbourne. 1543

Companies Act 1928.

ELLIS SHOWROOMS PROPRIETARY LIMITED.

PURSUANT to section 189 of the Companies Act 1928, a Meeting of Creditors of the above-named company will be held at the Board Room, room 10, ground floor, Temple Court, 422 Collins-street, Melbourne, on Thursday, 10th October, 1935, at Two o'clock in the afternoon.

Dated this 25th day of September, 1935.

J. E. McENCROE, Liquidator.
J. E. McEncroe, chartered accountant (Aus.), 422 Collins-street, Melbourne, C.I. 1544

NOTICE is hereby given that in pursuance of section 196 (3) of the Companies Act 1928, a Final Meeting of shareholders of Byawatha Investments Proprietary Limited will be held at the office of Mr. R. J. Hughes, 368 Collins-street, Melbourne, on the 8th day of November, 1935, at Ten a.m., for the purpose of laying before the shareholders a statement of account showing the manner in which the winding up of the company has been conducted and the property of the company been disposed of.

Dated the 1st day of October, 1935.

1508 R. J. HUGHES, Liquidator.

NOTICE is hereby given that in pursuance of section 196 (3) of the Companies Act 1928, a Final Meeting of shareholders of Yurunga Investments Proprietary Limited will be held at the office of Mr. R. J. Hughes, 368 Collins-street, Melbourne, on the 8th day of November, 1935, at Ten a.m., for the purpose of laying before the shareholders a statement of account showing the manner in which the winding up of the company has been conducted and the property of the company been disposed of.

Dated the 1st day of October, 1935.

1509 R. J. HUGHES, Liquidator.

Companies Act 1928.

DUNLOP HOME BUILDERS LIMITED (IN LIQUIDATION).

NOTICE is hereby given, pursuant to section 195 of the Companies Act 1928, that a General Meeting of the members of the above-named company will be held at the registered office of the company, 90 Queen-street, Melbourne, on Tuesday, the 15th day of October, 1935, at Eleven o'clock in the forenoon, for the purpose of having an account laid before the members showing the manner in which the winding up has been conducted during the preceding year, and hearing any explanation that may be given by the liquidator.

Dated this 30th day of September, 1935.

1609 L. B. EVANS, Liquidator.

Companies Act 1928.

PHILLIPS CO-OPERATIVE SOCIETY LIMITED
(IN LIQUIDATION), MINYIP.

NOTICE is hereby given that a Meeting of the creditors of the above will be held at the office of the liquidator on Monday, 14th day of October, 1935, at Twelve o'clock noon, for the purposes set out in section 189 of the Companies Act 1928.

Dated this 24th day of September, 1935.

M. R. M. SMITH, Liquidator.
M. R. M. Smith, chartered accountant (Australia) and registered trustee, 108 Queen-street, Melbourne, C.I. 1607

Companies Act 1928.

DEBNEY BROS. PROPRIETARY LIMITED (IN VOLUNTARY LIQUIDATION).

NOTICE OF FINAL MEETING.

NOTICE is hereby given that the Final General Meeting of the company, pursuant to section 196 of the Companies Act 1928, will be held at the office of Mr. W. J. Blyth, Chartered Accountant (Aust.), Temple Court, 422 Collins-street, Melbourne, on Monday, 4th November, 1935, at 4 p.m., for the purpose of laying before the shareholders an account showing how the winding up has been conducted and the property of the company disposed of.

Dated this twenty-fifth day of September, One thousand nine hundred and thirty-five.

1535 ARTHUR E. DEBNEY, Liquidator.

LANGFORD PICKLES & CO. PTY. LIMITED

(IN LIQUIDATION).

NOTICE is hereby given that a meeting, pursuant to section 196 (3) Companies Act 1928, will be held on the eighth day of November, 1935, at 125 Disraeli-street, Kew, E4., at 8 p.m.

1448 STANLEY P. STROUD, Liquidator.

in the matter of the Companies Act 1928, and in the matter of H. COMERFORD PTY. LTD. (in Liquidation).

NOTICE is hereby given that the final meeting of the above-named company will be held in the office of T. E. Osborn, Chartered Accountant, 99 Queen-street, Melbourne, on Monday, 28th October, 1935, at twelve noon.

THOMAS E. OSBORN, Liquidator.
T. E. Osborn, Chartered Accountant (Aust.), 99 Queen-street, Melbourne. 1449

PURSUANT to the provisions of the Trustee Act 1928, notice is hereby given that all persons having claims against the estate of Walter John Ryan, late of Jancourt, in the State of Victoria, farmer, deceased (who died on the seventh day of November, One thousand nine hundred and thirty-four, and probate of whose will and codicil was on the eighteenth day of March, One thousand nine hundred and thirty-five, granted to Matthew Francis Ryan, of Cowleys Creek, in the State of Victoria, farmer, and Mary Jane Ryan, of Cowleys Creek aforesaid, spinster, the executor and executrix respectively appointed therein), are required to send particulars, in writing, of such claims to the said executor and executrix, care of the undersigned solicitors, on or before the twenty-sixth day of November, One thousand nine hundred and thirty-five, after which date the said executor and executrix will proceed to distribute the assets of the said deceased which shall have come into their hands amongst the persons entitled thereto, having regard only to the claims of which they shall then have had notice; and the said executor and executrix will not be liable for the assets, or any part thereof so distributed, to any person of whose claim they shall not then have had notice.

Dated this eighteenth day of September, One thousand nine hundred and thirty-five

BUCKLAND & NEVETT, Camperdown, solicitors for the executors. 1151

PURSUANT to the Trustee Act 1928, notice is hereby given that Royston Moorhouse and John Charles Moorhouse, both of Pleasant-street, Ballarat, in the State of Victoria, grocers, the executors of the will of See Moorhouse, late of Pleasant-street, Ballarat aforesaid, grocer, deceased (who died on the 29th day of July, 1935), intend to convey or distribute the real and personal property of the said deceased to or among the persons entitled thereto, and require all persons and creditors interested to send to the said executors detailed particulars of their claims in respect of the said property on or before the 5th day of December, 1935. And notice is hereby given that after the said date the said executors will proceed to convey or distribute the said estate to or among the persons entitled thereto, having regard only to the claims, whether formal or not, of which they may then have had notice; and they will not be liable for the assets so conveyed or distributed to any person of whose claim they shall not then have had notice.

Dated this 27th day of September, 1935.

R. H. RAMSAY, 38 Lydiard-street, Ballarat, proctor for the said executors. 1462

PURSUANT to the *Trustee Act* 1928, all persons having claims against the estate of William Picken Carr, late of Ryrie-street, Geelong, in the State of Victoria, estate agent, deceased (who died on the 8th day of September, 1934, and letters of administration (with the will and codicil thereto annexed) of whose estate were granted by the Supreme Court of Victoria on the 25th day of September, 1935, to the Ballarat Trustees, Executors, and Agency Company Limited, of Lydiard-street, Ballarat, in the said State), are hereby required to send particulars of such claims to the said company on or before the 7th day of December, 1935, after the expiration of which time the said company will proceed to distribute the assets of the said deceased amongst the persons entitled thereto, having regard only to claims of which it shall have had notice.

Dated this 1st day of October, 1935.

WIGHTON & McDONALD, 53 Yarra-street, Geelong, proctors for the said company. 1461

PURSUANT to the *Trustee Act* 1928, notice is hereby given that Harold Edward Roy Hall, of 36 May-road, Toorak, in the State of Victoria, rubber worker, the administrator of the estate of Edward Hall, late of 73 Humfray-street South, Ballarat, in the said State, retired bookmaker, deceased, intestate (who died on the 27th day of August, 1935), intends to convey or distribute the real and personal property of the said deceased to or among the persons entitled thereto, and requires all persons and creditors interested to send to the said administrator, care of R. H. Ramsay, of 38 Lydiard-street, Ballarat, solicitor, detailed particulars of their claims in respect of the said property on or before the 5th day of December, 1935. And notice is hereby given that after the said date the said administrator will proceed to convey or distribute the said estate to or among the persons entitled thereto, having regard only to the claims, whether formal or not, of which he may then have had notice; and the said administrator will not be liable for the assets so conveyed or distributed to any person of whose claim he shall not then have had notice.

Dated this 27th day of September, 1935.

R. H. RAMSAY, 38 Lydiard-street, Ballarat, proctor for the said administrator. 1463

NOTICE TO CREDITORS AND OTHERS.—RE MARY ANNIE LAURENCESON, DECEASED.

PURSUANT to the *Trustee Act* 1928, notice is hereby given that The Perpetual Executors and Trustees Association of Australia Limited, of 100-104 Queen-street, Melbourne, the administrator of the estate of the said Mary Annie Laurenceson, late of 21 Johnstone-street, Malvern, in the State of Victoria, married woman, deceased, intestate (who died on the 6th day of August, 1935), intends to convey or distribute the estate of the said deceased to or among the persons entitled thereto, and requires all persons and creditors interested to send to the said The Perpetual Executors and Trustees Association of Australia Limited, on or before the 4th day of December, 1935, particulars, in writing, of their claims against the said estate, after which date the said The Perpetual Executors and Trustees Association of Australia Limited may convey or distribute the said estate to or among the persons entitled thereto, having regard only to the claims, whether formal or not, of which it shall then have had notice.

Dated the 27th day of September, 1935.

WESTLEY & DALE, 31 Queen-street, Melbourne, proctors for the said association. 1464

NOTICE TO CREDITORS.—RE HARRY BOSSENCE, DECEASED.

PURSUANT to the *Trustee Act* 1928, notice is hereby given that Robert Bossence, of Hargreaves-crescent, Ainslie, Canberra, in the Federal Capital Territory, civil servant, and Thomas Tunstall Bossence, of Doncaster-street, Ascot Vale, in the State of Victoria, carpenter, the executors to whom probate of the will of Harry Bossence, late of Kilmore, in the State of Victoria, gentleman, deceased (who died on the twenty-seventh day of October, One thousand nine hundred and thirty-three), was granted by the Supreme Court of Victoria, in its probate jurisdiction, intend to convey or distribute the estate of the said Harry Bossence, deceased, to or amongst the persons entitled thereto, and require all persons and creditors interested to send to the said Robert Bossence and Thomas Tunstall Bossence, care of Messrs McNab and McNab, solicitors, Sydney-street, Kilmore, on or before the tenth day of December, One thousand nine hundred and thirty-five, particulars in writing of their claims against the estate of the said Harry Bossence, deceased. And notice is hereby given that after that day the said Robert Bossence and Thomas Tunstall Bossence will proceed to convey or distribute the assets of the said deceased to or amongst the persons entitled thereto, having regard only to claims, whether formal or not, of which the said Robert Bossence and Thomas Tunstall Bossence shall then have had notice.

Dated the 30th day of September, 1935.

McNAB & McNAB, of Sydney-street, Kilmore, proctors for the said executors. 1493

NOTICE TO CREDITORS AND OTHERS.—RE THOMAS

MULLINS, DECEASED.

PURSUANT to the *Trustee Act* 1928, notice is hereby given that all persons having claims against the estate of Thomas Mullins, late of Graham's Hill, in the State of Victoria, farmer, deceased, intestate (who died on the twenty-fourth day of December, One thousand nine hundred and ten), letters of administration of whose estate were granted by the Supreme Court of the said State, in its probate jurisdiction, to John Mullins, of Graham's Hill, aforesaid, farmer, are hereby required to send particulars, in writing, of such claims to the said administrator, care of the undersigned, on or before the fifth day of December, One thousand nine hundred and thirty-five, after which date the said administrator will proceed to distribute the assets of the said deceased which shall have come to his hands or possession amongst the persons entitled thereto, having regard only to the claims, whether formal or not, of which the said administrator shall have then had notice. And notice is further given that the said administrator will not be liable of whose claim he shall not have had such notice.

Dated the thirtieth day of September, 1935.

T. E. BYRNE, LL.B., 56 Lydiard-street South, Ballarat, proctor for the said administrator. 1465

NOTICE TO CREDITORS.

PURSUANT to the *Trustee Act* 1928, all persons having claims against the estate of Mark Benjamin, late of Lister Hospital, Queen's-road, St. Kilda, in the State of Victoria, gentleman, deceased (who died on the 21st February, 1935, and probate of whose will was granted by the Supreme Court of Victoria, in its probate jurisdiction, on the 16th day of September, 1935, to The Equity Trustees, Executors, and Agency Company Limited, of 472 Bourke-street, Melbourne, in the said State; and Samuel David Smith, of Elizabeth-street, Melbourne aforesaid, jeweller, the executors named in and appointed by the said will); are hereby required to send particulars, in writing, of such claims to the said The Equity Trustees, Executors, and Agency Company Limited, at its said address, on or before the 5th day of December, 1935, after which date the said company will distribute the assets of the said Mark Benjamin, deceased, amongst the persons entitled thereto, having regard only to those claims of which it shall then have had notice, and the said company will not be liable for any of the assets so distributed, or any part thereof, to any person of whose claim it shall not then have had notice.

Dated this twenty-fifth day of September, 1935.

D. S. ABRAHAM, solicitor, Temple Court, 422 Collins-street, Melbourne, proctor for the executors. 1554

NOTICE TO CLAIMANTS AND OTHERS.—RE HENRY EDWARD USHER, DECEASED.

PURSUANT to the *Trustee Act* 1928, notice is hereby given that Mrs. E. Robinson of Newstead, in the State of Victoria, the administratrix to whom letters of administration of the estate of Henry Edward Usher, deceased (who died on the thirtieth day of July, 1935), were granted, intends to convey or distribute the estate of the said deceased to or amongst the persons entitled thereto, and requires all persons and creditors interested to send to the said administratrix, care of H. S. Chambers, chartered accountant, 40 Queen-street, Melbourne, on or before the twelfth day of October, 1935, particulars, in writing, of their claims against the said estate, after which date the said administratrix may convey or distribute the said estate to or amongst the persons entitled thereto, having regard only to the claims, whether formal or not, of which she shall then have had notice.

Dated this twenty-eighth day of September, 1935.

HUGH S. CHAMBERS, chartered accountant (Aust.), 40-42 Queen-street, Melbourne, agent for the administratrix. 1608

NOTICE TO CREDITORS AND OTHERS.

PURSUANT to the *Trustee Act* 1928, notice is hereby given that all persons having any claims against the estate of Johann Friederich Carl Schmidt (usually known as Charles Schmidt), late of Horsham, in the State of Victoria, retired farmer and agent, deceased (who died on the 4th day of August, 1935, and probate of whose will was granted by the Supreme Court of Victoria, in its probate jurisdiction, on the 20th day of September, 1935, to Marie Elizabeth Schmidt, widow, and Norman Leonard Schmidt, farmer, both of Horsham aforesaid, the executors named in and appointed by the said will); are hereby required to send particulars, in writing, of such claims to the said executors, care of R. C. Bieske, solicitor, Horsham, on or before the 30th day of November, 1935, after which date the said executors will distribute the assets of the said Johann Friederich Carl Schmidt, deceased, amongst the persons entitled thereto, having regard only to those claims of which they shall then have had notice; and the said executors will not be liable for any of the assets so distributed, or any part thereof to any person of whose claim they shall not then have had notice.

Dated this 24th day of September, 1935.

R. C. BIESKE, Wilson-street, Horsham, solicitor for the executors. 1538

PURSUANT to the *Trustee Act 1928*, notice is hereby given that all persons having claims against the estate of Edward McLaren, late of Number 44 Aintree-road, Glen Iris, in the State of Victoria, retired storekeeper, deceased (who died on the nineteenth day of August, One thousand nine hundred and thirty-five, and probate of whose will was granted by the Supreme Court of the State of Victoria, in its probate jurisdiction, on the eighteenth day of September, One thousand nine hundred and thirty-five, to Outhbert Presnell West, of Badger Creek, Healesville, in the said State, State school teacher, and George Scott, of Shepparton, in the said State, postmaster), are required to send particulars, in writing, of all such claims to the said executors, care of the undersigned, Geoffrey F. Wright and Cornwall, proctors for the said executors, on or before the ninth day of December, One thousand nine hundred and thirty-five, after which date the said executors will proceed to distribute the assets of the said deceased amongst the persons entitled thereto, having regard only to the claims of which they shall have had notice; and the said executors will not be liable for the assets comprising the said estate so distributed or any part thereof to any person of whose claim they shall not have had notice as aforesaid.

Dated this twenty-fifth day of September, One thousand nine hundred and thirty-five.

GEOFFREY F. WRIGHT & CORNWALL, 94 Queen-street, Melbourne, proctors for the said executors. 1611

JAMES—ESTATE OF GEORGE THOMAS JAMES (late of St. Peters, Sydney, New South Wales), DECEASED.

TAKE notice that the Public Trustee is administrator of the estate of the above-named deceased, who died on the third day of July, 1925. He was born in Dorsetshire, England, about 1853. He had a son, Alfred, born, it is believed, in Victoria, about 1871. The said Alfred James, if alive on the third day of July, 1925, would have been entitled to a one-third share in the estate of the said deceased. If he died prior to that date, having married and leaving children alive at that date, such children would be entitled to this one-third share. Let the said Alfred James, or his personal representatives or his children, if any, or any person claiming to be entitled to or to share in the said estate, take notice that unless a claim by them or any of them to be the next of kin of the said deceased is received by the Public Trustee, 107-109 Elizabeth-street, Sydney, New South Wales, within two months after the publication of this notice, the Public Trustee will distribute the estate of the said deceased amongst the next of kin of whose claims he then has notice. 1539

NOTICE TO CREDITORS AND OTHERS.—*RE* FLORENCE DALBY, DECEASED.

PURSUANT to the *Trustee Act 1928*, notice is hereby given that Hannah Ellen Lockwood, of 3 Northbrook-avenue, Malvern, in the State of Victoria, widow, the sole executrix of the will of the said Florence Dalby, late of corner of Wattle-tree road and Jordan-street, Malvern aforesaid, spinster, deceased (who died on the sixteenth day of August, 1935), intends to convey or distribute the estate of the said deceased to or among the persons entitled thereto, and requires all persons and creditors interested to send to the said executrix, care of the undermentioned address, on or before the thirtieth day of November, 1935, particulars, in writing, of their claims against the said estate, after which date the said Hannah Ellen Lockwood may convey or distribute the said estate to or among the persons entitled thereto, having regard only to the claims, whether formal or not, of which she shall then have had notice.

Dated this twenty-seventh day of September, 1935.

L. A. CHISHOLM, LL.B., of 100-104 Queen-street, Melbourne, proctor for the executrix. 1540

PURSUANT to the *Trustee Act 1928*, notice is hereby given that all persons having claims against the estate of Arthur Carl Feiss, late of 2 Gough-street, Gardenvale, in the State of Victoria, traveller, deceased, intestate (who died on the fifth day of August, 1935, and letters of administration of whose estate were granted by the Supreme Court of the said State in its probate jurisdiction on the twenty-eighth day of September, 1935, to National Trustees, Executors, and Agency Company of Australasia Limited, of 113 Queen-street, Melbourne, in the said State), are hereby requested to send particulars, in writing, of such claims to the said company at its above-mentioned address on or before the fourth day of December, 1935, after which date the said company will proceed to distribute the assets of the said Arthur Carl Feiss amongst the persons entitled thereto, having regard only to the claims of which it shall then have had notice. And notice is hereby further given that the said company will not be liable for the assets so distributed, or any part thereof, to any person of whose claim it shall not have had notice as aforesaid.

Dated this 30th day of September, 1935.

BERNARD NOLAN, 408 Collins-street, Melbourne, proctor for the administrator. 1541

PURSUANT to the *Trustee Act 1928*, notice is hereby given that all persons having claims against the estate of Patrick Joseph Gleeson, formerly of Avenel, in the State of Victoria, but late of 139 Ormond-esplanade, Elwood, in the said State, gentleman, deceased (who died on the twenty-fourth day of July, 1935, and probate of whose will (dated the eighteenth day of July, 1922) was granted by the Supreme Court of the said State in its probate jurisdiction on the twenty-fifth day of September, 1935, to National Trustees, Executors, and Agency Company of Australasia Limited, of 113 Queen-street, Melbourne, in the said State), are hereby requested to send particulars, in writing, of such claims to the said company at its above-mentioned address on or before the fourth day of December, 1935, after which date the said company will proceed to distribute the assets of the said Patrick Joseph Gleeson amongst the persons entitled thereto, having regard only to the claims of which it shall then have had notice. And notice is hereby further given that the said company will not be liable for the assets so distributed, or any part thereof, to any person of whose claim it shall not have had notice as aforesaid.

Dated this 30th day of September, 1935.

BERNARD NOLAN, 408 Collins-street, Melbourne, proctor for the executor. 1542

Trustee Act 1928.

NOTICE TO CREDITORS.—*RE* ELIZABETH WILLIAMSON, DECEASED.

ALL persons having any claims against the estate of Elizabeth Williamson, late of 28 McHenry-street, East St. Kilda, in the State of Victoria, spinster, deceased (who died on the 18th day of August, 1935, and probate of whose will was on the 30th day of September, 1935, granted by the Supreme Court of Victoria to Francis McNab, of 454 Collins-street, Melbourne, solicitor), are hereby required to send particulars, in writing, of such claims to the said executor, care of McNab and McNab, 454 Collins-street, Melbourne, on or before the 4th day of December, 1935. After that date the said executor will distribute the assets of the said estate amongst the persons entitled thereto, having regard only to those claims of which he will have had notice; and the said executor will not be liable for any of the assets so distributed to any person of whose claim he shall not then have had notice.

Dated the first day of October, 1935.

McNAB & McNAB, of 454 Collins-street, Melbourne, and at Kilmore, proctors for the said executor. 1545

Trustee Act 1928.

NOTICE TO CREDITORS.—CLARENCE GARFIELD LEE, DECEASED.

ALL persons having any claims against the estate of Clarence Garfield Lee, late of 81 Hickford-street, East Brunswick, in the State of Victoria, brassfounder, deceased, intestate (who died on the 23rd day of July, 1935, and letters of administration of whose estate were on the 22nd day of August, 1935, granted by the Supreme Court of Victoria to Eva Florence Daphne Lee, of 81 Hickford-street, East Brunswick aforesaid, widow), are hereby required to send particulars, in writing, of such claims to the said administratrix, care of her solicitors at the address set out below, on or before the fourth day of December, 1935. After that date the said administratrix will distribute the assets of the said estate amongst the persons entitled thereto, having regard only to those claims of which she shall have had notice; and the said administratrix will not be liable for any of the assets so distributed to any person of whose claim she shall not then have had notice.

Dated the first day of October, 1935.

McNAB & McNAB, of 454 Collins-street, Melbourne, proctors for the said administratrix. 1546

PURSUANT to the *Trustee Act 1928*, all persons having claims against the estate of Ellen Morgan, late of 16 Northcote-road, Armadale, in the State of Victoria, widow, deceased (who died on the twelfth day of June, 1935, and probate of whose will was granted by the Supreme Court of Victoria, in its probate jurisdiction, on the thirteenth day of September, 1935, to Edward John Morgan, of 5 Richardson-street, Albert Park, in the said State, pensioner), are hereby required to send particulars of such claims to the said executor, at care of the undersigned proctor, on or before the twenty-ninth day of November, One thousand nine hundred and thirty-five, after the expiration of which time the said executor will proceed to distribute the assets of the said deceased which have come to his hands amongst the persons entitled thereto, having regard only to the claims of which he shall have had notice; and the said executor will not be liable for the assets of the said deceased, or any part thereof, so distributed to any person or persons of whose claims he shall not have then had notice.

Dated the 25th day of September, One thousand nine hundred and thirty-five.

JAMES P. OGGE, LL.B., 165 Greville-street, Prahran, proctor for the said Edward John Morgan. 1536

NOTICE TO CREDITORS AND OTHERS.

PURSUANT to the provisions of the *Trustee Act 1928*, notice is hereby given that any persons having any claims against the estate of William Stephen Keast, late of 38 Hawthorn-grove, Hawthorn, in the State of Victoria, stock and station agent, deceased (who died on the twenty-second day of February, One thousand nine hundred and twenty-seven, and probate of whose will was granted by the Supreme Court of Victoria, in its probate jurisdiction, on the twenty-sixth day of August, One thousand nine hundred and twenty-seven, to William Stanley Keast, of 38 Hawthorn-grove, Hawthorn aforesaid, grazier, Hector McKenzie, of Echuca, in the said State, stock and station agent, and Herbert Abrahams, of Lansell-road, Toorak, in the said State, manufacturer, hereinafter called "the executors"), are hereby required to send in particulars, in writing, of such claims to the said executors at the office of their hereinafter-mentioned proctors, on or before the 5th day of December, One thousand nine hundred and thirty-five. And notice is also hereby given that after the last-mentioned date the said executors will proceed to distribute the assets of the said William Stephen Keast, deceased, amongst the parties entitled thereto, having regard only to the claims of which they shall then have had notice; and the said executors will not be answerable or liable for the assets, or any part thereof, so distributed to any person of whose claim they shall not then have had notice.

Dated this 30th day of September, One thousand nine hundred and thirty-five.

BLAKE AND RIGGALL, solicitors, 120 William-street, Melbourne, proctors for the executors of the estate of William Stephen Keast, deceased. 1560

PURSUANT to the *Trustee Act 1928*, all persons having claims against the estate of Archibald Theodore, late of Irrevillipe East, in the State of Victoria, farmer, deceased, intestate (who died on the 27th day of July, 1935), are required to send particulars thereof to Joseph Theodore, of Irrevillipe East aforesaid, farmer, the administrator to whom administration of the estate of the said deceased has been granted by the Supreme Court of Victoria, on or before the 7th day of December, 1935, after which date the said administrator may convey or distribute the said estate to or among the persons entitled thereto, having regard only to the claims, whether formal or not, of which he shall then have had notice; and he shall not, as respects the property so conveyed or distributed, be liable to any person of whose claim he shall not have had notice at the time of conveyance or distribution.

Dated this 24th day of September, 1935.

SEWELL & SEWELL, Colac, solicitors for the said administrator. 1537

NOTICE TO CREDITORS AND OTHERS.—*RE* GEORGE VICKERS, DECEASED.

PURSUANT to the *Trustee Act 1928*, notice is hereby given that Esther Mary Vickers, of 37 Turner-street, Abbotsford, in the State of Victoria, widow, the executrix of the will of George Vickers, late of Turner-street, Abbotsford aforesaid, retired police constable, deceased (who died on the eighth day of August, 1935), intends to convey or distribute the estate of the said deceased to or among the persons entitled thereto, and requires all persons or creditors interested to send to her, at the address of the under-mentioned proctors, on or before the seventh day of December, 1935, particulars, in writing, of their claims against the estate of the said deceased, after which date the said executrix may convey or distribute the said estate to or among the persons entitled thereto, having regard only to the claims, whether formal or not, of which she shall then have had notice.

Dated this second day of October, 1935.

HERALD & CRANG, Temple Court, 428 Collins-street, Melbourne, proctors for the executrix. 1509

NOTICE TO CREDITORS AND OTHERS.—*RE* HELEN SARAH TOLLEY, DECEASED.

PURSUANT to the *Trustee Act 1928*, notice is hereby given that George Hall Tolley, of 616 St. Kilda-road, Melbourne, in the State of Victoria, engineer, the executor of the will of Helen Sarah Tolley, formerly of Wentworth, River Darling, in the State of New South Wales, but late of Carlisle House, Exhibition-street, Melbourne, in the said State, of Victoria, nurse, deceased (who died on the twenty-fourth day of August, 1935), intends to convey or distribute the estate of the said deceased to or among the persons entitled thereto, and requires all persons or creditors interested to send to him, at the address of the undermentioned proctors, on or before the seventh day of December, 1935, particulars, in writing, of their claims against the estate of the said deceased, after which date the said executor may convey or distribute the said estate to or among the persons entitled thereto, having regard only to the claims, whether formal or not, of which he shall then have had notice.

Dated this second day of October, 1935.

HERALD & CRANG, Temple Court, 428 Collins-street, Melbourne, proctors for the executor. 1510

PURSUANT to the *Trustee Act 1928*, notice is hereby given that all persons having claims against the estate of Helen McIntyre, late of Hamilton, in the State of Victoria, married woman, deceased (who died on the 27th day of June, 1935, and probate of whose will was granted by the Supreme Court of the said State in its probate jurisdiction on the 27th day of September, 1935, to The Ballarat Trustees, Executors, and Agency Company Limited, of 101 Lydiard-street north, Ballarat, in the State of Victoria), are hereby required to send particulars, in writing, of such claims to the under-signed at his office hereunder mentioned, on or before the 4th day of December, 1935, after which date the said company will proceed to distribute the assets of the said Helen McIntyre, deceased, which shall have come to its hands, amongst the persons entitled thereto, having regard only to the claims of which it shall then have had notice. And notice is hereby further given that the said company will not be liable for the assets so distributed, or any part thereof, to any person of whose claim it shall not have had notice as aforesaid.

Dated this first day of October, 1935.

J. L. R. BAKER, of Thompson-street, Hamilton, proctor for the said company. 1619

NOTICE TO CREDITORS AND OTHERS.—*RE* THOMAS RAMSDEN RALEY, DECEASED.

PURSUANT to the *Trustee Act 1928*, notice is hereby given that all persons having claims against the estate of Thomas Ramsden Raley, late of Mornington, in the State of Victoria, retired railway officer, deceased (who died on the 14th day of July, 1935, probate of whose will was granted by the Supreme Court of Victoria, on the 10th day of August, 1935, to Samuel Lincoln Butler, estate agent, and William Watt Leggatt, solicitor, both of Mornington, the executors named therein), are hereby required to send particulars, in writing, of such claims to the said executors before the 10th day of December, 1935, after which date the said executors will proceed to distribute the assets of the deceased which shall have come to their hands or possession amongst the persons entitled thereto, having regard only to the claims, whether formal or not, of which the said executors shall then have had notice; and notice is further given that the said executors will not be liable to any person of whose claim they shall not have had such notice as aforesaid.

Dated the 25th day of September, 1935.

PEARSON, EGGINGTON, & LEGGATT, of Mornington, and 440 Little Collins-street, Melbourne, proctors for the applicants. 1515

NOTICE TO CREDITORS.

PURSUANT to the *Trustee Act 1928*, notice is hereby given that all persons having claims against the estate of William Hatch, late of Kars-street, Frankston, in the State of Victoria, gentleman, deceased (who died on the fifth day of June, 1935, and probate of whose will was granted by the Supreme Court of Victoria, in its probate jurisdiction, to William James McLean, of Bay-street, Frankston, in the said State, real estate agent, on the fifth day of August, 1935), are required to send particulars, in writing, of such claims to the said William James McLean, on or before the sixth day of December, 1935. And notice is hereby given that after that date the said William James McLean will proceed to distribute the assets of the said William Hatch, deceased, which shall come to his hands or possession amongst the persons entitled thereto, having regard only to the claims of which he shall have then had notice; and he will not be liable for the assets or any part thereof so distributed to any person of whose claim he shall not then have had notice.

Dated the 25th day of September, 1935.

E. W. OLLEY, 440 Little Collins-street, Melbourne, proctor for the applicant. 1516

NOTICE is hereby given that all persons having claims upon the estate of Emily Harriet Nash, formerly of 173 Finch-street, and of 181 Burke-road, East Malvern, in the State of Victoria, but at the time of her death of 15 Nott-street, East Malvern aforesaid, widow, deceased (who died on the 15th day of July, 1935, and probate of whose will and of a codicil thereto was granted by the Supreme Court of Victoria, in its probate jurisdiction, on the 6th day of September, 1935, to Blanche Lesley Nash, of 11 Anderson-street, East Malvern aforesaid, married woman, and Llewellyn Nash, of Rye, in the said State, grazier, hereinafter called the executors), are hereby required to send particulars, in writing, of such claims to the executors, at the office of their proctors hereunder mentioned, on or before the 2nd day of December, 1935, after which date the executors will proceed to convey or distribute the whole or any part of the said estate to or among the persons entitled thereto, having regard only to the claims, whether formal or not, of which they shall then have had notice. And notice is further given that the executors will not be liable to any person of whose claim they shall not have had notice as aforesaid.

Dated the 25th day of September, 1935.

LUCAS & MUMME, Tavistock House, 383 Little Flinders-street, Melbourne, proctors for the executors. 1495

PURSUANT to the *Trustee Act* 1928, notice is hereby given that all persons having claims against the estate of Henning Jonas Adolf Helin, formerly of Clivedon Mansions, Wellington-parade, East Melbourne, in the State of Victoria, but late of No. 7 Harcourt-street, Auburn, in the said State, Consul for Sweden, in Melbourne aforesaid, deceased (who died on the ninth day of August, 1935, and probate of whose will was granted by the Supreme Court of the said State, in its probate jurisdiction, on the twenty-fourth day of September, 1935, to Albert James Black, of 440 Little Collins-street, Melbourne, in the said State, solicitor), are hereby required to send particulars, in writing, of such claims to the said Albert James Black, at his above-mentioned address, on or before the seventh day of December, 1935, after which date the said Albert James Black will proceed to distribute the assets of the said Henning Jonas Adolf Helin, deceased, which shall have come to his hands amongst the persons entitled thereto, having regard only to the claims of which he shall then have had notice. And notice is hereby further given that the said Albert James Black will not be liable for the assets so distributed or any part thereof to any person of whose claim he shall not have had notice as aforesaid.

Dated this third day of October, 1935.

CORNWALL, STODART, & CO., of 440 Little Collins-street, Melbourne, aforesaid, proctors for the said Albert James Black. 1503

NOTICE TO CREDITORS.

PURSUANT to the *Trustee Act* 1928, notice is hereby given that all persons having claims against the estate of Samuel Whiteley, late of 35 Palmer-street, Collingwood, in the State of Victoria, retired fellmonger, deceased, intestate (who died on the twenty-eighth day of July, 1935, and letters of administration of whose estate were granted by the Supreme Court of Victoria, in its probate jurisdiction, on the fourteenth day of September, 1935, to National Trustees, Executors, and Agency Company of Australasia Limited, of 113 Queen-street, Melbourne, in the said State), are hereby required to send particulars, in writing, of such claims to the said company, at the above-mentioned address, on or before the sixth day of December, 1935, after which date the said company will proceed to distribute the assets of the said Samuel Whiteley, deceased, which shall have come to its hands or possession amongst the persons entitled thereto, having regard only to the claims of which it shall then have had notice; and notice is hereby further given that the said company will not be liable for the assets so distributed or any part thereof to any person of whose claim it shall not then have had notice as aforesaid.

Dated this 25th day of September, 1935.

E. W. OLLEY, 440 Little Collins-street, Melbourne, proctor for the applicant. 1517

RE ELIZABETH HODGES, DECEASED.

PURSUANT to the provisions of the *Trustee Act* 1928, notice is hereby given that National Trustees, Executors, and Agency Company of Australasia Limited, of 113 Queen-street, Melbourne, the executor to whom probate of the will and codicil of Elizabeth Hodges, formerly of Francis-street, Collingwood, but late of 189 Waterdale-road, Ivanhoe, widow, deceased (who died on the 7th day of August, 1935), was granted on the 23rd day of September, 1935, intends to convey or distribute the property of the said deceased to or among the persons entitled thereto, and the said company as such executor requires all persons interested to send to it, at its address aforesaid, particulars, in writing, of their claims in respect of the said property or against the estate of the said deceased, on or before the 4th day of December, 1935, after which date the said company will convey or distribute the property of the said deceased to or among the persons entitled thereto, having regard only to the claims of which it shall have had notice; and the said company shall not as respects the property so conveyed or distributed be liable to any person of whose claim it shall not have had notice at the time of conveyance or distribution.

Dated the 28th day of September, 1935.

COLE & O'HEARE, City Mutual Buildings, 465 Collins-street, Melbourne, proctors for the said company. 1514

NOTICE is hereby given that all persons interested in or having claims upon the estate of Walter Leslie Smith, formerly of 37 Homer-street, Moonee Ponds, but late of 116 Stawell-street, Burnley, in Victoria, labourer, deceased (who died on the 1st day of May, 1935, and probate of whose will has been granted to Robert Stanley Smith, of 42 Ivan-street, North Fitzroy, secondhand dealer), are hereby requested to send particulars, in writing, of their claims to the said executor, care of the undermentioned proctors, on or before the 6th day of December, 1935, after which date the said executor may convey or distribute the said estate to or among the persons entitled thereto, having regard only to the claims, whether formal or not, of which he shall then have had notice.

Dated this first day of October, 1935.

W. E. PEARCEY & IVEY, 443 Little Collins-street, Melbourne, proctors to the said executor. 1499

NOTICE is hereby given that all persons interested in or having claims upon the estate of Margaret Heath, late of 48 The Grove, Moreland, in Victoria, married woman, deceased, intestate (who died on the 2nd day of January, 1926, and letters of administration of whose estate have been granted to Charles Robert Heath, of the same place, architect), are hereby requested to send particulars, in writing, of their claims to the said administrator, care of the undermentioned proctors, on or before the 6th day of December, 1935, after which date the said administrator may convey or distribute the said estate to or among the persons entitled thereto, having regard only to the claims, whether formal or not, of which he shall then have had notice.

Dated this 1st day of October, 1935.

W. E. PEARCEY & IVEY, 443 Little Collins-street, Melbourne, proctors to the said administrator. 1500

PURSUANT to the *Trustee Act* 1928, notice is hereby given that all persons having claims against the estate of Annie Brown Eastwood, late of 1 Myrtle-street, Clifton Hill, in the State of Victoria, married woman, deceased, intestate (who died on the twenty-first day of July, 1935, and letters of administration of whose estate were granted by the Supreme Court of the State of Victoria, in its probate jurisdiction, on the twenty-first day of September, 1935, to National Trustees, Executors, and Agency Company of Australasia Limited, of 113 Queen-street, Melbourne, in the said State), are hereby required to send particulars, in writing, of such claims to the said National Trustees, Executors, and Agency Company of Australasia Limited, at its above-mentioned address, on or before the fifth day of December, 1935, after which date the said National Trustees, Executors, and Agency Company of Australasia Limited will proceed to distribute the assets of the said Annie Brown Eastwood, deceased, which shall have come to its hands amongst the persons entitled thereto, having regard only to the claims of which it shall then have had notice. And notice is hereby further given that the said National Trustees, Executors, and Agency Company of Australasia Limited will not be liable for the assets so distributed, or any part thereof, to any person of whose claim it shall not then have had notice as aforesaid.

Dated the second day of October, 1935.

H. P. R. MORGANTI, Chancery House, 485 Bourke-street, Melbourne, proctor for the said company. 1496

NOTICE TO CREDITORS AND OTHERS.—RE WILLIAM HENRY ZACHER, DECEASED.

PURSUANT to the provisions of the *Trustee Act* 1928, notice is hereby given that all persons having claims against the estate of William Henry Zacher, late of Albert Park Hotel, Dundas-place, Albert Park, in the State of Victoria, hairdresser, deceased, intestate (who died on the 20th day of July, 1935, and letters of administration of whose estate was granted by the Supreme Court of the State of Victoria to Walter Stanley Zacher, of 108 McAlister-street, Sale, in the said State, hairdresser, on the 14th day of August, 1935), are hereby required to send particulars, in writing, of such claims to the aforesaid administrator, care of the undermentioned proctor, on or before the 12th day of December, 1935, after which date the said administrator will proceed to convey or distribute the said estate, or any part thereof, to or among the persons entitled thereto, having regard only to the claims, whether formal or not, of which he shall then have had notice. And notice is further given that the said administrator will not be liable for the assets, or any part thereof, so distributed to any person of whose claim he shall not then have had notice as aforesaid.

Dated this thirtieth day of September, 1935.

COLIN KEON-COHEN, of 472 Bourke-street, Melbourne, solicitor for the administrator. 1498

PURSUANT to the *Trustee Act* 1928, notice is hereby given that all persons having claims against the estate of Emily Sarah Moore, late of "Corinda," No. 5 Wanda-road, Caulfield, in the State of Victoria, spinster, deceased (who died on the twenty-first day of July, One thousand nine hundred and thirty-five, and probate of whose will was granted by the Supreme Court of Victoria, in its probate jurisdiction, on the nineteenth day of September, One thousand nine hundred and thirty-five, to The Union Trustee Company of Australia Limited, of 333 Collins-street, Melbourne, in the said State), are hereby required to send particulars, in writing, of such claims to the said The Union Trustee Company of Australia Limited, on or before the third day of December, One thousand nine hundred and thirty-five, after which date the said executor will proceed to distribute the assets of the said Emily Sarah Moore, deceased, which shall have come to its hands amongst the persons entitled thereto, having regard only to the claims of which it shall then have had notice, and will not, as respects the assets so distributed, or any part thereof, be liable to any person of whose claim it shall not have had notice as aforesaid.

Dated this twenty-fifth day of September, 1935.

MELVILLE & MELVILLE, of 100-104 Queen-street, Melbourne, solicitors for the executor. 1501

NOTICE TO CREDITORS.—*RE ANNIE MACKAY*
BOSSENCE, DECEASED.

PURSUANT to the *Trustee Act* 1928, notice is hereby given that Robert Bossence, of Hargreaves-crescent, Ainslie, Canberra, in the Federal Capital Territory, civil servant, and Thomas Tunstall Bossence, of Doncaster-street, Ascot Vale, in the State of Victoria, carpenter, the executors to whom probate of the will of Annie Mackay Bossence, late of Kilmore, in the State of Victoria, widow, deceased (who died on the eighteenth day of March, One thousand nine hundred and thirty-five), was granted by the Supreme Court of Victoria, in its probate jurisdiction, intend to convey or distribute the estate of the said Annie Mackay Bossence, deceased, to or amongst the persons entitled thereto, and require all persons and creditors interested to send to the said Robert Bossence and Thomas Tunstall Bossence, care of Messrs. McNab and McNab, solicitors, Sydney-street, Kilmore, on or before the tenth day of December, One thousand nine hundred and thirty-five, particulars, in writing, of their claims against the estate of the said Annie Mackay Bossence, deceased. And notice is hereby given that after that day the said Robert Bossence and Thomas Tunstall Bossence will proceed to convey or distribute the assets of the said deceased to or amongst the persons entitled thereto, having regard only to claims, whether formal or not, of which the said Robert Bossence and Thomas Tunstall Bossence shall then have had notice.

Dated the 30th day of September, 1935.

McNAB & McNAB, of Sydney-street, Kilmore, proctors for the said executors. 1494

In the Supreme Court of the State of Victoria.—*J. F. A.*
NOTICE is hereby given, that under and by virtue of a certain process issued out of the Supreme Court of the State of Victoria, and directed to the Sheriff, requiring him to levy certain moneys of the real and personal estate of Catherine Gallaher, of 102 Abbottsford-street, North Melbourne, spinster, the said Sheriff will, on Wednesday, the sixth day of November, 1935, at the hour of Eleven o'clock in the forenoon, cause to be sold at the Police Station, 36 Little Lyeson-street, North Melbourne (unless the said process shall have been previously satisfied or the said Sheriff be otherwise stayed):—

All the right, title, estate, and interest (if any) of the said Catherine Gallaher, in and to all that piece of land containing 8 perches and 5-10 of a perch or thereabouts, being part of Crown allotments 50, 51, and 52, section 77a, at Rotham, Parish of Jika Jika, County of Bourke, and being the land more particularly described in certificate of title, volume 1467, folio 293400, together with a right of carriage-way over the road delineated and coloured brown on the map on the said certificate.

N.B.—Terms: Cash. No cheques taken.

Dated at Melbourne this 27th day of September, 1935.
1533 GEORGE LOUITT, Sheriff's Officer.

MINING NOTICES.

GLENLOFTY (AVOCA) ALLUVIAL NO LIABILITY.

NOTICE is hereby given that an Extraordinary Meeting of shareholders of the company will be held at the registered office of the company, 360 Collins-street, Melbourne, on Thursday, the 10th day of October, 1935, at Twelve o'clock noon for the following purposes:—

1. To consider, and if thought, fit, to authorize the voluntary winding up of the company in pursuance of section 408 of the *Companies Act* 1928.
2. To determine the course to be pursued by the directors for the purpose of such winding up.
3. To determine the mode of disposal of any surplus of the company's property which may remain after the completion of the winding up.
4. To determine how the books and documents of the company shall be disposed of.
5. To confirm the minutes of the meeting.

By order of the Board,

1418 HADDON SMITH, Legal Manager.

NOTICE is hereby given that an Extraordinary General Meeting of Equatorial Gold Exploration (New Guinea and New Britain) Syndicate No Liability will be held at the Board Room, Temple Court, 422 Collins-street, Melbourne, on Friday, the 18th day of October, 1935, at Eleven o'clock in the forenoon, when the subjoined Resolutions will be proposed:—

1. That Rule 22 relating to qualifications of directors be altered by deleting the words "one share," in the last line of such rule, and substituting therefor the words "five shares" in lieu thereof.
2. That Rule 72 be altered by deleting the word "registration" after the words "within six months," in the seventh line of such rule, and substituting therefor the words "its first inclusion for quotation on the official list of the Stock Exchange of Melbourne" in lieu thereof.

Dated the first day of October, 1935.

By order of the Board,

F. P. SMITH, Legal Manager. 1525
450 Collins-street, Melbourne.

CARNNGHAM STAR GOLD MINES NO LIABILITY.

NOTICE is hereby given that an Extraordinary Meeting of Carngham Star Gold Mines N. L. will be held in the registered office, 6th Floor, 31 Queen-street, Melbourne, on Friday, the 18th day of October, 1935, at half-past Eleven a.m., to consider and, if thought fit, to pass a Resolution to effect the following purpose, without modification, namely:—

1. That the directors be authorized to present a petition, addressed to the Court, for an order that the company be wound up.

2. To confirm the minutes of the meeting.

1606 E. A. THOMPSON, Manager.

SPLITTERS CREEK ALLUVIAL GOLD MINING COMPANY NO LIABILITY.

NOTICE is hereby given that a Call (the 1st) of Five shillings (5s.) per share, making the shares paid up to Fifteen shillings (15s.), has been made on all contributing shares in the above-named company, payable on Wednesday, the 9th day of October, 1935, at the office of Messrs. Herring and Bathurst, solicitors, Maryborough.

H. L. BATHURST, Legal Manager.

Maryborough, 23rd September, 1935. 1450

SOUTH YANDOI COMPANY NO LIABILITY.

Notice.

A CALL (the 6th) of Sixpence per share has been made on the capital of the company, due and payable at the office of the company, 32 Lydiard-street north, Ballarat, on Wednesday, 9th October, 1935.

1466

LIDDON THOMAS, Manager.

YANDOI COMPANY NO LIABILITY.

Notice.

A CALL (the 5th) of Threepence per share has been made on the capital of the company, due and payable at the office of the company, 32 Lydiard-street north, Ballarat, on Wednesday, 9th October, 1935.

1467

LIDDON THOMAS, Manager.

SOUTH FREDERICK THE GREAT COMPANY NO LIABILITY.

NOTICE.—A Call (the 3rd) of Sixpence per share has been made on the capital of this company, due and payable at the company's office, Charing Cross, Bendigo, on Wednesday, 9th October, 1935.

J. J. STANISTREET
1471 (McColl, Rankin, and Stanistreet), Manager.

CENTRAL NELL GWYNNE GOLD MINING COMPANY NO LIABILITY.

NOTICE.—A Call (the 31st) of Threepence per share has been made on the capital of this company, due and payable at the company's office, Charing Cross, Bendigo, on Wednesday, 9th October, 1935.

J. J. STANISTREET
1472 (McColl, Rankin, and Stanistreet), Manager.

KONG MENG GOLD REEF'S NO LIABILITY.

NOTICE.—A Call (the 7th) of One penny per share has been made on the capital of this company, due and payable at the company's office, Charing Cross, Bendigo, on Wednesday, 9th October, 1935.

J. J. STANISTREET
1473 (McColl, Rankin, and Stanistreet), Manager.

NORTH VIRGINIA GOLD MINING COMPANY NO LIABILITY.

NOTICE.—A Call (the 21st) of Threepence per share has been made on the capital of this company, due and payable at the company's office, Charing Cross, Bendigo, on Wednesday, 9th October, 1935.

J. J. STANISTREET
1474 (McColl, Rankin, and Stanistreet), Manager.

COSTERFIELD SMELTING AND REFINING COMPANY NO LIABILITY.

A CALL (the 5th) of One shilling per share (making shares paid up to £1 7s. 6d. per share) has been made on the capital of the company, due and payable at the company's office, View Point, Bendigo, on Wednesday, 9th October, 1935.

1476

A. G. PALMER, Manager.

GOLDEN SUNRISE MINING COMPANY NO LIABILITY.

A CALL (the 7th) of Twopence per share (making shares paid up to 3s. 8d. per share) has been made on the capital of the company, due and payable at the company's office, View Point, Bendigo, on Wednesday, 9th October, 1935.

1477 A. G. PALMER, Manager.

NORTH BLUE MINING COMPANY NO LIABILITY.

A CALL (the 8th) of Threepence per share (making shares paid up to 5s. 3d. per share) has been made on the capital of the company, due and payable at the company's office, View Point, Bendigo, on Wednesday, 9th October, 1935.

1478 A. G. PALMER, Manager.

BALLARAT ALLUVIAL NO LIABILITY, INVERMAY.

A CALL (the 15th) of Threepence per share has been made on the capital of the company, due and payable on Wednesday, 9th October, 1935, at the company's office, 19 A.M.P. Chambers, Lydiard-street north, Ballarat.
1479 J. H. PETERS, Manager.

GOLDEN LILY G. M. CO. N. L.

A CALL (No. 109) of Twopence per share (making 28s. 11d. per share called up) has been made, due and payable at the registered office of the company, 379 Collins-street, Melbourne, on Wednesday, 9th October, 1935.
J. BARNACLE, Manager.

379 Collins-street, Melbourne.

GUILDFORD PLATEAU CENTRAL GOLD MINES, NO LIABILITY.**CALL NOTICE.**

NOTICE is hereby given that a Call (the 13th) of Sixpence per share (making shares 8s. paid up) has been made upon the contributing shares in the above company, due and payable at the registered office, Temple Court, 422 Collins-street, Melbourne, on Wednesday, 9th October, 1935.

By order of the Board,

H. W. PERCIVAL, Manager.

Note.—Exchange must be added to country cheques.
1505

SPRING GULLY GOLD NO LIABILITY.**NOTICE OF CALL.**

A CALL (the 13th) of Threepence per share has been made on the capital of the above company, the same to be due and payable at the office of the company, Temple Court, 422 Collins-street, Melbourne, on Wednesday, the 9th day of October, 1935.

By order of the Board,

H. S. ARCHDALL, Legal Manager.

1507

DAYLESFORD (ITALIAN HILL) DEEP LEADS N. L.

NOTICE is hereby given that a Call (the 22nd) of Sixpence per share has been made on the capital of the company, due and payable at the registered office of the company, Albert-street, Daylesford, on Wednesday, the 9th day of October, 1935.
Dated this 30th day of September, 1935.

1511

B. SHELLARD, Manager.

BELL'S REEF NO LIABILITY.

NOTICE is hereby given that a Call (the 2nd) of One pound per share has been made on the capital of the company, due and payable at the registered office of the company, Albert-street, Daylesford, on Wednesday, the 9th day of October, 1935.
Dated this 30th September, 1935.

1512

B. SHELLARD, Manager.

DEFIANCE DEEP LEADS N. L.

NOTICE is hereby given that a Call (the 16th) of Sixpence per share has been made on the capital of the company, due and payable at the registered office of the company, Albert-street, Daylesford, on Wednesday, the 9th day of October, 1935.
Dated this 30th day of September, 1935.

1513

B. SHELLARD, Manager.

POINT ADDIS OIL WELLS NO LIABILITY.

NOTICE is hereby given that a Call (the 74th) of One penny per share has been made on the uncalled capital of the company, due and payable to the manager at the registered office, 54 Market-street, Melbourne, on Wednesday, the 9th day of October, 1935.

E. E. CONNOLLY, Manager.

54 Market-street, Melbourne.

1518

DIVIDEND GOLD MINING COMPANY NO LIABILITY.

NOTICE is hereby given, that a Call (the 31st) of Twopence per share has been made on the uncalled capital of the company, due and payable to the manager at the registered office, 54 Market-street, Melbourne, on Wednesday, the 9th day of October, 1935.

E. E. CONNOLLY, Manager.

54 Market-street, Melbourne.

1521

HAVELOCK CENTRAL GOLD MINING COMPANY NO LIABILITY.

NOTICE is hereby given that a Call (the 2nd) of Forty shillings per share has been made on the uncalled capital of the company, due and payable to the manager at the registered office, 54 Market-street, Melbourne, on Wednesday, the 9th day of October, 1935.

1522

E. E. CONNOLLY, Manager.

MELBOURNE BITTER GOLD MINING SYNDICATE NO LIABILITY.

A CALL (the 2nd) of One pound (£1) per share (making the shares £7 paid up) has been made on the contributing shares of the above-named company, due and payable at the registered office, Temple Court, 422 Collins-street, Melbourne, on Wednesday, the 9th October, 1935.

R. H. WILLIS, Manager.

422 Collins-street, Melbourne.

1526

WILUNA AJAX GOLD MINES NO LIABILITY.

A CALL (the 3rd) of One penny (1d.) per share (making the shares 1s. 5d. paid up) has been made on the contributing shares of the above-named company, due and payable at the registered office, Temple Court, 422 Collins-street, Melbourne, on Wednesday, the 9th October, 1935.

R. H. WILLIS, Manager.

422 Collins-street, Melbourne.

1527

NAPOLEON (B.M.L.) MINES NO LIABILITY.

NOTICE is hereby given that a Call (the 6th) of Sixpence (6d.) per share on all the issued contributing shares in the capital of the company (making such shares paid to 4s. each) has been made, due and payable at the Melbourne office of the company, care of Secretariat Proprietary Limited, 360 Collins-street, Melbourne, on Wednesday, the 9th day of October, 1935.

For Napoleon (B.M.L.) Mines No Liability,

SECRETARIAT PROPRIETARY LIMITED.

360 Collins-street, Melbourne, 30th September, 1935.

1529

GOLDEN FLEECE GOLD MINE NO LIABILITY.

NOTICE is hereby given that a Call (the 18th) of Twopence per share (making shares 7s. 5d. paid up) has been made upon the uncalled capital of the above company, due and payable at the registered office of the company, 123 William-street, Melbourne, on Wednesday, the 9th day of October, 1935.

By order of the Board,

W. C. TAYLER, Manager.

1530

BIG HILL GOLD MINING COMPANY NO LIABILITY.

NOTICE is hereby given that a Call (the 18th) of Threepence per share (making shares 4s. 2d. paid up) has been made upon the contributing shares in the above company, due and payable at the registered office of the company, 123 William-street, Melbourne, on Wednesday, the 9th day of October, 1935.

By order of the Board,

W. C. TAYLER, Manager.

1532

DEBORAH GOLD MINES NO LIABILITY.

NOTICE is hereby given that a Call (the 36th) of Threepence per share has been made upon all the contributing shares in the above company (making the amount now called up equal to 13s. 5d. per share), due and payable to me at the registered office, 125 Queen-street, Melbourne, on Wednesday, 9th October, 1935.

By order of the Board,

E. ARNOLD, Manager.

1530

GUILDFORD PLATEAU NORTH GOLD MINING COMPANY NO LIABILITY.

NOTICE is hereby given that a Call (the 3rd) of Threepence per share has been made upon all the contributing shares in the above company (making the amount now called up equal to 4s. 10d. per share), due and payable at the registered office, 125 Queen-street, Melbourne, on Wednesday, 9th October, 1935.

By order of the Board,

E. ARNOLD, Manager.

1532

GUILDFORD PLATEAU GOLD MINES NO LIABILITY.

NOTICE is hereby given that a Call (the 28th) of Threepence per share has been made upon all the contributing shares in the above company (making the amount now called up equal to 13s. per share), due and payable at the registered office, 125 Queen-street, Melbourne, on Wednesday, 9th October, 1935.

By order of the Board,

E. ARNOLD, Manager.

1533

YELLOW GLEN GOLD COMPANY N. L., SMYTHESDALE, VICTORIA.

NOTICE is hereby given that a Call (the 25th) of Sixpence per share (making shares 10s. paid up) has been made upon the capital of the company, due and payable at the registered office of the company, 99 Queen-street, Melbourne, on Wednesday, the 9th day of October, 1935.

By order of the Board,

CLARENCE E. BRADSHAW, Manager.

1535

COCK'S ELDORADO GOLD DREDGING NO LIABILITY.**NOTICE OF CALL.**

NOTICE is hereby given that a Call (the 5th) of One shilling per share has been made on the contributing shares of the above-named company (making such shares paid to 9s. each), and is due and payable at the registered office of the company, 450 Collins-street, Melbourne, on Wednesday, the 9th day of October, 1935.

By order of the Board,

A. R. BRUHN, Manager.

450 Collins-street, Melbourne, C.I.

1557

**CENTRAL NORSEMAN GOLD CORPORATION.
NO LIABILITY.**

NOTICE is hereby given that a Call (the 1st) of Sixpence (6d.) per share on all the issued contributing shares in the capital of the company (making such shares paid to 1s. 6d. each) has been made, due and payable to the manager, at the registered office of the company, 360 Collins-street, Melbourne, on Wednesday, the 9th day of October, 1935.

By order of the Board,

HUGH G. BRAIN, Manager.

360 Collins-street, Melbourne, 30th September, 1935. 1558

DREDGING AREAS NO LIABILITY.

NOTICE is hereby given that a Call (the 1st) of Nineteen shillings per share (making shares £1 paid up) has been made upon contributing shares, No. 1001-1310, in the above company, due and payable to me at the registered office of the company, 31 Queen-street, Melbourne, on Wednesday, 9th October, 1935.

By order of the Board,

JOHN W. BARRETT, Manager.

1559

JUST IN TIME GOLD MINING CO. N. L.

NOTICE is hereby given that a Call (the 24th) of Threepence per share has been made on all the issued contributing shares in the capital of the company (making 7s. 1d. paid up), due and payable at the registered office of the company, Cook, Tomlins and Mirams, 360-366 Collins-street, Melbourne, on Wednesday, the 9th day of October, 1935.

By order of the Board,

HADDON A. SMITH, Manager.

1561

GENERAL MINING CORPORATION NO LIABILITY.

NOTICE is hereby given that a Call (the 3rd) of Five shillings per share has been made on all the issued shares in the capital of the company (making £3 15s. paid up), due and payable at the registered office of the company, 360-366 Collins-street, Melbourne, on Wednesday, the 9th October, 1935.

By order of the Board,

HADDON A. SMITH, Legal Manager.

1562

MAXWELL CONSOLIDATED NO LIABILITY.

NOTICE is hereby given that a Call (the 6th) of One penny half-penny per share has been made on all the issued contributing shares in the capital of the company (making 1s. 6½d. paid up), due and payable at the registered office of the company, 360-366 Collins-street, Melbourne, on Wednesday, the 9th October, 1935.

By order of the Board,

HADDON A. SMITH, Legal Manager.

1563A

ROMA NORTH OIL COMPANY N. L.

NOTICE is hereby given that a Call (the 13th) of Twopence per share has been made on all the issued contributing shares in the capital of the company (making 4s. 6d. paid up), due and payable at the registered office of the company, No. 360-366 Collins-street, Melbourne, on Wednesday, 9th October, 1935.

By order of the Board,

L. B. TOMLINS, Legal Manager.

1564

KALIMNA OIL COMPANY NO LIABILITY.

NOTICE is hereby given that a Call (the 19th) of One penny half-penny per share has been made on all the issued contributing shares in the capital of the company (making 3s. paid up), due and payable at the registered office of the company, 360-366 Collins-street, Melbourne, on Wednesday, the 9th October, 1935.

By order of the Board,

L. B. TOMLINS, Legal Manager.

1565

GEORGETOWN GOLD MINES N. L.

NOTICE is hereby given that a Call (the 10th) of Sixpence per share has been made on all the issued contributing shares in the capital of the company (making 7s. 6d. paid up), due and payable at the registered office of the company, No. 360-366 Collins-street, Melbourne, on Wednesday, 9th October, 1935.

By order of the Board,

L. B. TOMLINS, Legal Manager.

1566

NORTH DIAMOND HILL MINING CO. N. L.

NOTICE.—A Call (the 31st) of Twopence per share has been made on the capital of the company, due and payable at the company's office, Scottish House, 90 William-street, Melbourne, on Wednesday, 9th October, 1935.

1570

L. S. DIGBY, Legal Manager.

NEW STAR OF THE WEST G.M. N. L., KEVINGTON.

NOTICE.—A Call (the 6th) of Twopence per share has been made on the capital of the company, due and payable at the company's office, Scottish House, 90-92 William-street, Melbourne, on Wednesday, 9th October, 1935.

1571

JOHN DITCHBURN, Manager.

**UNITED GLEESONS GOLD MINES NO LIABILITY,
TEN MILE.**

NOTICE.—A Call (the 89th) of One penny half-penny per share has been made on the capital of the company, due and payable at the company's office, Scottish House, 90-92 William-street, Melbourne, on Wednesday, 9th October, 1935.

1572

JOHN DITCHBURN, Manager.

WATTLE GULLY GOLD MINES NO LIABILITY.

A CALL (the 20th) of Sixpence per share has been made on all contributing shares (making 8s. 3d. paid up), due and payable at the registered office of the company, 95 Queen-street, Melbourne, on Wednesday, 9th October, 1935.

1574

F. H. TADGELL, Manager.

**YACKANDANDAH GOLD FIELDS MINING COMPANY
NO LIABILITY.**

NOTICE.—A Call (the 7th) of Threepence per share has been made on the uncalled capital of the new issue of shares in the company (making 1s. 10d. paid up), due and payable on Wednesday, the 9th day of October, 1935, at the registered office of the company, 31 Queen-street, Melbourne.

By order,

WM. LASCELLES, Manager.

1576

**NEW GLENFINE GOLD MINING COMPANY
NO LIABILITY.**

NOTICE is hereby given that a Call (the 5th) of Sixpence per share (making shares 6s. 6d. paid up) has been made upon the capital of the company, due and payable at the registered office of the company, 430 Little Collins-street, Melbourne, on Wednesday, the 9th day of October, 1935.

By order of the Board,

A. E. LLEWELLYN, Manager.

1579

UPPER WATUT GOLD ALLUVIALS N. L.

NOTICE is hereby given that a Call (the 2nd) of One shilling per share (making shares 4s. paid up) has been made upon the capital of the company, due and payable at the registered office of the company, 430 Little Collins-street, Melbourne, on Wednesday, the 9th day of October, 1935.

By order of the Board,

A. E. LLEWELLYN, Manager.

1580

**ANNANDS CENTENARY GOLD MINING CO.
NO LIABILITY.**

NOTICE is hereby given that a Call (the 6th) of Threepence per share (making shares 4s. paid up) has been made upon the contributing shares in the above company, due and payable at the registered office, Collins House, 360 Collins-street, Melbourne, on Wednesday, 9th October, 1935.

By order of the Board,

H. R. LOCKWOOD, Manager.

1585

VICTORIA STAR GOLD MINE NO LIABILITY.

NOTICE is hereby given that a Call (the 6th) of Threepence (3d.) per share (making the shares paid to 2s. 9d. each) has been made upon the contributing shares in the above company, due and payable at the registered office, 360 Collins-street, Melbourne, on Wednesday, the 9th day of October, 1935.

By order of the Board,

GUY N. MOORE, Manager.

360 Collins-street, Melbourne, C.I.; 1st October, 1935. 1588

PELICAN POINT PETROLEUM NO LIABILITY.

NOTICE is hereby given that a Call (the 1st) of Threepence per share has been made upon the capital of the company, due and payable at the registered office, 414 Collins-street, Melbourne, on Wednesday, 9th October, 1935.

By order of the Board,

JOHN MACMEIKAN, Manager.

1589

**LAKE VICTORIA (GIPPSLAND) OIL WELLS
NO LIABILITY.**

NOTICE is hereby given that a Call (the 55th) of One penny per share has been made upon the capital of the company, due and payable at the registered office, 414 Collins-street, Melbourne, on Wednesday, 9th October, 1935.

By order of the Board,

JOHN MACMEIKAN, Manager.

1590

CORINELLA LEADS NO LIABILITY.

NOTICE is hereby given that a Call (the 1st) of Three pounds per share (making shares paid to £4) has been made upon contributing shares numbered 286 to 360 (both numbers inclusive) in the above company, due and payable to the manager, at the registered office, 379 Collins-street, Melbourne, on Wednesday, 9th October, 1935.

By order of the Board,

GRAEME STOBIE, Manager.

1592

SVEA GOLD MINES NO LIABILITY.

NOTICE is hereby given that a Call (the 3rd) of Ten shillings per share (making the shares paid to £6 10s.) has been made on the uncalled capital of the above company, due and payable to the legal manager at the registered office of the company, 422 Collins-street, Melbourne, on Wednesday, the 9th day of October, 1935.

By order of the Board,

1593

J. E. A. PILGRIM, Legal Manager.

NEW FEDERATION ALLUVIAL GOLD NO LIABILITY.

NOTICE is hereby given that a Call (the 3rd) of Three-pence per share has been made upon all the contributing shares in the company, due and payable to the manager, at the registered office, Commercial Union Buildings, 413 Collins-street, Melbourne, on Wednesday, 9th October, 1935.

1594

F. L. SMYTH, Manager.

DERBY (B.M.L.) MINES NO LIABILITY.

A CALL (the 1st) of Fourpence per share has been made on the capital of the company (making the shares paid to 10d.), due and payable at the company's office, 379 Collins-street, Melbourne, on Wednesday, 9th October, 1935.

J. G. STANFIELD

1595

(J. G. Stanfield and Stewart), Manager.

HERCULES No. 1 GOLD MINING COMPANY NO LIABILITY.

A CALL (the 30th) of Three-pence per share has been made on the capital of the company (making the shares paid to 8s. 9d.), due and payable at the company's office, 379 Collins-street, Melbourne, on Wednesday, 9th October, 1935.

J. G. STANFIELD

1596

(J. G. Stanfield and Stewart), Manager.

NEW PRINCE OF WALES GOLD MINING COMPANY NO LIABILITY.

A CALL (the 26th) of Three-pence per share has been made on the capital of the company (making the shares paid to 10s. 9d.), due and payable at the company's office, 379 Collins-street, Melbourne, on Wednesday, 9th October, 1935.

J. G. STANFIELD

1597

(J. G. Stanfield and Stewart), Manager.

IRONBARK SOUTH GOLD MINING COMPANY NO LIABILITY.

A CALL (the 22nd) of Three-pence per share has been made on the capital of the company (making the shares paid to 8s. 3d.), due and payable at the company's office, 379 Collins-street, Melbourne, on Wednesday, 9th October, 1935.

J. G. STANFIELD

1598

(J. G. Stanfield and Stewart), Manager.

NEW CHUM SYNCLINE GOLD MINE NO LIABILITY.

NOTICE is hereby given that a Call (the 17th) of Three-pence per share (making shares 6s. 9d. paid up) has been made upon the contributing shares in the above company, due and payable at the registered office, Temple Court, 422 Collins-street, Melbourne, on Wednesday, 9th October, 1935.

By order of the Board,

1603

FRANK COOPER, Manager.

LITTLE 180 GOLD MINE NO LIABILITY.

NOTICE is hereby given that a Call (the 22nd) of Three-pence per share (making shares 9s. 3d. paid up), has been made upon the contributing shares in the above company, due and payable at the registered office, Temple Court, 422 Collins-street, Melbourne, on Wednesday, 9th October, 1935.

By order of the Board,

1604

FRANK COOPER, Manager.

COCHRANE'S REEFS NO LIABILITY.

NOTICE is hereby given that a Call (the 3rd) of One pound per share (making shares fully paid up to £10) has been made upon the contributing shares in the above company, due and payable at the registered office, Temple Court, 422 Collins-street, Melbourne, on Wednesday, 9th October, 1935.

By order of the Board,

1605

FRANK COOPER, Manager.

MONUMENT HILL CONSOLIDATED (BENDIGO) NO LIABILITY.

NOTICE.—All shares in the above-named company (included in Nos. 1 to 90,000) on which the 2nd Call of Sixpence per share remains unpaid will be sold by public auction at the Stock Exchange, Bendigo, on Thursday, 10th October, 1935, at Four o'clock p.m.

J. J. STANISTREET

1475

(McColl, Rankin and Stanistreet), Manager.

BALLARAT ALLUVIAL NO LIABILITY, INVERMAY.

ALL shares on which the 14th (September) Call of Six-pence per share remains unpaid are forfeited, and will be sold by public auction on Thursday, the 10th of October, 1935, at half-past Twelve p.m., at the Mining Exchange, Ballarat, on that date, unless previously redeemed.

J. H. PETERS, Manager.

No. 19 A.M.P. Chambers, Lydiard-street, Ballarat. 1480

SPRING GULLY GOLD NO LIABILITY.

NOTICE is hereby given that all shares forfeited for non-payment of the 12th and previous Calls of Three-pence per share will be sold by public auction at the Stock Exchange Hall, Melbourne, on Thursday, 10th October, 1935, at a quarter to Twelve o'clock a.m., unless previously redeemed.

By order of the Board,

1508

H. S. ARCHDALL, Legal Manager.

POINT ADDIS OIL WELLS NO LIABILITY.

ALL shares on which the August Call (the 73rd) of One penny per share, or previous calls, remain unpaid, are forfeited, and will be sold by public auction at the Stock Exchange Hall, Little Collins-street, Melbourne, on Friday, the 11th day of October, 1935, at a quarter to Twelve a.m., unless previously redeemed.

E. E. CONNOLLY, Manager.

54 Market-street, Melbourne.

1519

DIVIDEND GOLD MINING COMPANY NO LIABILITY.

ALL shares on which the September Call (the 30th) of Three-pence per share, or previous calls, remain unpaid are forfeited, and will be sold by public auction at the Stock Exchange Hall, Little Collins-street, Melbourne, on Thursday, the 10th day of October, 1935, at a quarter to Twelve a.m., unless previously redeemed.

E. E. CONNOLLY, Manager.

54 Market-street, Melbourne.

1520

HAVELOCK CENTRAL GOLD MINING COMPANY NO LIABILITY.

ALL shares on which the September Call (the 1st) of One pound per share remains unpaid are forfeited, and will be sold by public auction at the Stock Exchange Hall, Little Collins-street, Melbourne, on Friday, the 11th day of October, 1935, at a quarter to Twelve a.m., unless previously redeemed.

E. E. CONNOLLY, Manager.

54 Market-street, Melbourne.

1523

BARKLY ALLUVIAL MINES NO LIABILITY.

ALL shares on which the September Call (the 1st) of Three-pence per share remains unpaid are forfeited, and will be sold by public auction at the Stock Exchange Hall, Little Collins-street, Melbourne, on Thursday, the 10th day of October, 1935, at a quarter to Twelve a.m., unless previously redeemed.

E. E. CONNOLLY, Manager.

54 Market-street, Melbourne.

1524

WILUNA AJAX GOLD MINES NO LIABILITY.

ALL shares in the above company forfeited for non-payment of the 2nd Call of One penny per share (due on the 11th September, 1935), will be sold by public auction at the Stock Exchange, Melbourne, on Friday, 11th October, 1935, at a quarter to Twelve o'clock a.m., unless previously redeemed.

R. H. WILLIS, Manager.

422 Collins-street, Melbourne.

1528

MT. FRANKLIN DEEP LEADS NO LIABILITY.

NOTICE is hereby given that all contributing shares in the above company upon which the 1st Call of Three-pence per share remains unpaid, will be sold by public auction at the Stock Exchange Vestibule, 428 Little Collins-street, Melbourne, on Friday, the 11th day of October, 1935, at a quarter to Twelve a.m., unless the call be previously paid.

By order of the Board,

1531

W. C. TAYLER, Manager.

DEBORAH GOLD MINES NO LIABILITY.

NOTICE is hereby given that all shares forfeited for non-payment of the 35th (September) Call of Fourpence per share will be sold by public auction at the Stock Exchange Hall, 428 Little Collins-street, Melbourne, on Thursday, 10th October, 1935, at ten minutes to Twelve a.m., unless previously redeemed.

By order of the Board,

1549

E. ARNOLD, Manager.

GUILDFORD PLATEAU NORTH GOLD MINING COMPANY NO LIABILITY.

NOTICE is hereby given that all shares forfeited for non-payment of the 2nd (September) Call of Three-pence per share will be sold by public auction at the Stock Exchange Hall, 428 Little Collins-street, Melbourne, on Thursday, 10th October, 1935, at a quarter to Twelve a.m., unless previously redeemed.

By order of the Board,

1551

E. ARNOLD, Manager.

AVOCA DEVELOPMENTS NO LIABILITY.

NOTICE OF FORFEITURE.

NOTICE is hereby given that all contributing shares in the above-named company on which the 2nd Call of One pound (£1) per share remains unpaid, have become forfeited, and will be sold at the Stock Exchange, of Melbourne, on Friday, the 11th day of October, 1935, at a quarter to Twelve a.m., if not previously redeemed.

By order of the Board.

1556

A. R. BRUHN, Manager.

MAXWELL CONSOLIDATED NO LIABILITY.

NOTICE is hereby given that all shares forfeited for non-payment of the 5th Call of One penny per share (due 11th September, 1935) will be sold by public auction at the vestibule of the Stock Exchange of Melbourne on Friday, the 11th day of October, 1935, at a quarter to Twelve a.m. in the forenoon, unless previously redeemed.

By order of the Board.

1563

HADDON A. SMITH, Legal Manager.

GEORGETOWN GOLD MINES NO LIABILITY.

NOTICE is hereby given that all shares forfeited for non-payment of the 9th Call of Sixpence per share (due 11th September, 1935) will be sold by public auction at the vestibule of the Stock Exchange, of Melbourne, on Friday, the 11th day of October, 1935, at a quarter to Twelve o'clock in the forenoon, unless previously redeemed.

By order of the Board.

1567

L. B. TOMLINS, Legal Manager.

WATTLE GULLY GOLD MINES NO LIABILITY.

ALL shares upon which the 19th Call of Threepence per share and previous calls remain unpaid are forfeited, and will be sold by public auction at the Stock Exchange, Melbourne, on Thursday, 10th October, 1935, at a quarter to Twelve a.m., unless previously redeemed.

F. H. TADGELL, Manager.

95 Queen-street, Melbourne.

1573

NEW GLENFINE GOLD MINING COMPANY NO LIABILITY.

NOTICE is hereby given that all shares forfeited for non-payment of the 4th Call of Sixpence per share will be sold by public auction at the Stock Exchange Hall, 428 Chancery-lane, Melbourne, on Friday, the 11th day of October, 1935, at a quarter to Twelve a.m., unless redeemed on or before Thursday, the 10th day of October, 1935, at Five p.m.

By order of the Board.

A. E. LEWELLYN, Manager.

430 Little Collins-street, Melbourne, C.I., 1st October, 1935.

1578

SUMMERHILL GOLD (GORDON) NO LIABILITY.

NOTICE is hereby given that all shares forfeited for non-payment of the 3rd Call of Ten shillings per share and any previous calls will be sold by public auction at the Stock Exchange Hall, 428 Chancery-lane, Melbourne, on Friday, the 11th day of October, 1935, at a quarter to Twelve a.m., unless redeemed on or before Thursday, the 10th day of October, 1935, at Five p.m.

By order of the Board.

A. E. LEWELLYN, Manager.

430 Little Collins-street, Melbourne, C.I., 30th September, 1935.

1581

ANNANDS CENTENARY GOLD MINING CO. NO LIABILITY.

NOTICE is hereby given that all shares forfeited for non-payment of the 5th Call of Threepence per share will be sold by public auction in the vestibule of the Stock Exchange of Melbourne on Thursday, 10th October, 1935, at a quarter to Twelve a.m., if not redeemed by payment of the above call on or before the day previous to the day of the sale.

By order of the Board.

H. R. LOCKWOOD, Manager.

1584

BOLWARRAH & GORDON'S AMALGAMATED NO LIABILITY.

NOTICE is hereby given that all shares forfeited for non-payment of the 4th (September) Call of Ten shillings per share will be sold by public auction at the Stock Exchange Hall, 428 Little Collins-street, Melbourne, on Thursday, 10th October, 1935, at a quarter to Twelve a.m., unless the shares be redeemed by payment of the above call on or before the day previous to the day of sale.

By order of the Board.

W. RUPERT SHIELDS, Legal Manager.

1591

A1 CONSOLIDATED GOLD NO LIABILITY.

NOTICE is hereby given that all shares forfeited for non-payment of No. 15 (September) Call of Threepence per share, or any previous call, will be sold by public auction at the Stock Exchange Hall, 428 Chancery-lane, Melbourne, on Wednesday, 16th October, 1935, at a quarter to Twelve a.m., unless previously redeemed.

By order of the Board.

R. W. STRINGER, Manager.

Temple Court, 422 Collins-street, Melbourne.

1592

THE GRANITES GOLD NO LIABILITY.

NOTICE is hereby given that all shares forfeited for non-payment of No. 5 (September) Call of One pound per share will be sold by public auction at the Stock Exchange Hall, 428 Chancery-lane, Melbourne, on Thursday, 10th October, 1935, at a quarter to Twelve a.m., unless previously redeemed.

By order of the Board,

A. J. PHILLIPS, Manager.

Temple Court, 422 Collins-street, Melbourne.

1600

GRANITES DEVELOPMENT NO LIABILITY.

NOTICE is hereby given that all shares forfeited for non-payment of No. 10 (September) Call of Twopence per share, or any previous call, will be sold by public auction at the Stock Exchange Hall, 428 Chancery-lane, Melbourne, on Friday, 11th October, 1935, at a quarter to Twelve a.m., unless shares are previously redeemed.

By order of the Board.

A. J. PHILLIPS, Manager.

Temple Court, 422 Collins-street, Melbourne.

1601

COCHRANE'S REEFS NO LIABILITY.

NOTICE is hereby given that all shares forfeited for non-payment of No. 2 (September) Call of Two pounds per share, or any previous call, will be sold by public auction at the Stock Exchange Hall, 428 Chancery-lane, Melbourne, on Tuesday, 15th October, 1935, at a quarter to Twelve a.m., unless previously redeemed.

By order of the Board.

FRANK COOPER, Manager.

Temple Court, 422 Collins-street, Melbourne.

1602

NOTICE is hereby given that the registered office of the South Yandoit Company No Liability has been removed to No. 32 Lydiard-street north, Ballarat, and that Mr. Liddon Thomas has been appointed legal manager in place of Mr. George Barker, who resigned on 4th September, 1935.

1469

J. I. GRAHAM, Chairman.

NOTICE is hereby given that the registered office of the North Yandoit Company No Liability has been removed to No. 32 Lydiard-street north, Ballarat, and that Mr. Liddon Thomas has been appointed legal manager in place of Mr. George Barker, who resigned on 4th September, 1935.

1468

J. M. BARKER, Chairman.

NOTICE is hereby given that the registered office of the Yandoit Company No Liability has been removed to No. 32 Lydiard-street north, Ballarat, and that Mr. Liddon Thomas has been appointed legal manager in place of Mr. George Barker, who resigned on 4th September, 1935.

1470

J. M. BARKER, Chairman.

CASSOWARY DREDGING NO LIABILITY.

THE registered office of the above-named company is situated at 395 Collins-street, Melbourne. The name of the manager of the above-named company is Charles Cameron, of the same address.

Dated the 24th day of September, One thousand nine hundred and thirty-five.

The common seal of Cassowary Dredging No Liability was hereto affixed by authority of the directors in the presence of—

C. GORDAN LYON, Director.

(t.s.) AMBROSE PRATT, Director.

C. CAMERON, Manager.

Haden Smith and Fitchett, solicitors, 405 Collins-street, Melbourne.

1575

Companies Act 1928.

CENTRAL AUSTRALIA GOLD FIELDS NO LIABILITY.

NOTICE is hereby given that the registered office of Central Australia Gold Fields No Liability is situated at 31 Queen-street, Melbourne, in the State of Victoria, and that William Lascelles is manager of the company.

Dated this 30th day of September, 1935.

The common seal of Central Australia Gold Fields No Liability was hereto affixed in the presence of—

C. T. R. BRACK, Director.

(SEAL) E. STEWART, Director.

1577

WM. LASCELLES, Manager.

Companies Act 1928.

MITTA MITTA GOLD DEVELOPMENT COMPANY NO LIABILITY.

NOTICE OF SITUATION OF REGISTERED OFFICE AND MANAGER OF COMPANY.

Presented for Filing by Alfred Edwin Llewellyn, 430 Little Collins-street, Melbourne, C.I.

NOTICE is hereby given that the registered office of Mitta Mitta Gold Development Company No Liability is situated at 430 Little Collins-street, Melbourne, and that Alfred Edwin Llewellyn has been appointed manager of the said company.

Dated this 27th day of September, 1935.

The common seal of the company was affixed hereto in our presence, we being two of the directors—

(SEAL) H. E. SIZER, Director.

M. R. MCKEOWN, Director.

LANCEFIELD SOUTH GOLD OPTIONS N. L.
NOTICE is hereby given that C. W. James has resigned as legal manager, and that J. Barnacle has been appointed in his place.

1506

(SEAL)

A. CAMPBELL, Director.
 J. W. PATCHETT, Director.
 J. BARNACLE, Manager.

Companies Act 1928.

FLETCHERS GOLD MINE NO LIABILITY.
 NOTICE OF CHANGE OF LEGAL MANAGER AND OF CHANGE IN SITUATION OF REGISTERED OFFICE, PURSUANT TO SECTIONS 310 AND 306.

NOTICE is hereby given that Leslie Edward Stringer has been appointed legal manager of the above company in place of Edward J. Turner, from the 26th day of August, 1935, and that the registered office of the company was, on the 26th day of August, 1935, changed to and is now situated at 440 Little Collins-street, Melbourne.

Dated this 24th day of September, 1935.

The common seal of Fletchers Gold Mine No Liability was hereunto affixed, by order of the Directors, in the presence of—

1490

(SEAL)

W. FISHER, Director.
 W. PETHARD, Director.
 L. E. STRINGER, Manager.

Companies Act 1928.

MADANG ALLUVIALS NO LIABILITY.
 NOTICE OF APPOINTMENT OF MANAGER PURSUANT TO SECTION 310.

To the Registrar-General, Melbourne.—

MADANG Alluvials No Liability hereby gives you notice that Harry Raymond Lockwood, of 360 Collins-street, Melbourne, has been appointed manager of the company.

Dated this twenty-fifth day of September, 1935.

1586

W. BLEWETT, Director.
 R. STEVENSON, Director.
 H. R. LOCKWOOD, Manager.

Companies Act 1928.

MADANG ALLUVIALS NO LIABILITY.
 NOTICE OF SITUATION OF REGISTERED OFFICE.

To the Registrar-General, Melbourne.—

MADANG Alluvials No Liability hereby gives you notice that the registered office of the company is situated at 360 Collins-street, Melbourne.

Dated this twenty-fifth day of September, 1935.

1587

W. BLEWETT, Director.
 R. STEVENSON, Director.
 H. R. LOCKWOOD, Manager.

Companies Act 1928.—Tenth Schedule.

IROWAT GOLD ALLUVIALS NO LIABILITY.

ITHE undersigned, do hereby make application to register Irowat Gold Alluvials No Liability as a no-liability company under the provisions of Part II. of the *Companies Act 1928*.

1. The name of the company is to be Irowat Gold Alluvials No Liability.

2. The place of intended operations is at Iroa Creek, New Guinea.

3. The registered office of the company will be situated at 430 Little Collins-street, Melbourne.

4. The value of the company's property, including claim and machinery, is £29,531 5s.

5. The number of shares in the company is 800,000, of 2s. 6d. each.

6. The number of shares subscribed for is 800,000.

7. The name of the manager is Alfred Edwin Llewellyn, of 430 Little Collins-street, Melbourne.

8. The names and addresses and occupations of the shareholders, and the number of shares held by each at this date, are as below:—

Name, Address, Occupation.	No. of Shares.
Francis Thomas Leahy, Temple Court, 422 Collins-street, Melbourne, mining engineer	1,000
David John McClelland, 4 Bank-place, Melbourne, civil engineer	1,000
Colin Mackay, Temple Court, 422 Collins-street, Melbourne, sharebroker	1,000
Alfred Edwin Llewellyn, 430 Little Collins-street, Melbourne, legal manager (in trust for shareholders)	797,000
	800,000

Dated this 30th day of September, 1935.

A. E. LLEWELLYN, Manager.

Witness to signature—H. S. DICKSON, J.P.

I, ALFRED EDWIN LLEWELLYN, of 430 Little Collins-street, Melbourne, legal manager, do solemnly and sincerely declare that—

1. I am the manager of the said intended company.

2. The above statement is, to the best of my belief and knowledge, true in every particular; and I make this solemn declaration conscientiously believing the same to be true, and

by virtue of the provisions of an Act of the Parliament of Victoria rendering persons making a false declaration punishable for wilful and corrupt perjury.

A. E. LLEWELLYN.

Taken before me, at Melbourne, this 30th day of September, 1935—H. S. DICKSON, J.P. 1583

INSOLVENCY NOTICES.*THE INSOLVENCY ACT 1928.*

A FIRST and Final Dividend (re-advertised) is intended to be declared in the matter of Clarence Cyril Claude Hadley, formerly of 52 Miller-street, North Fitzroy, civil servant, whose estate was sequestrated on 5th November, 1926. Creditors who have not proved their debts by the 17th day of October, 1935, will be excluded.

Dated this 1st day of October, 1935.

J. WALLACE ROSS, Official Assignee.

Wilson, Ross and Company, chartered accountants (Aust.), 34 Queen-street, Melbourne, C.I. 1548

In the Court of Insolvency, at Melbourne, Central District.—In the matter of GEORGE HERBERT BENNETT, formerly of Swan-street, Richmond, garage proprietor, but now of 142 Burnley-street, Richmond, car driver, insolvent.

THE above-named George Herbert Bennett intends to apply to the Court of Insolvency, at Melbourne, on the twenty-third day of October, One thousand nine hundred and thirty-five, at half-past Ten o'clock in the forenoon, for a Certificate of Discharge, pursuant to the provisions of the *Insolvency Act 1928*, and to dispense with the conditions mentioned in section 233 of the *Insolvency Act 1928*.

Dated the twentieth day of September, 1935.

A. G. CECIL BURBIDGE, solicitor for the insolvent. 1502

IMPOUNDINGS.

BENALLA.—Impounded in Benalla Pound.

1 roan steer
 1 red poddy heifer, slit in tip of both ears
 1 brindle poddy heifer, slit in tip of both ears
 If not claimed and expenses paid, to be sold on 16th October, 1935.

R. E. BRADSHAW,

1482A—5/4 Poundkeeper.

BOORT.—Impounded at Boort.

1 yellow yearling steer, notch out near ear, slit off ear, no visible brand
 If not claimed and expenses paid, to be sold on 16th October, 1935.

WALTER YOLE,

1482—4/8 Poundkeeper.

BRAYBROOK.—Impounded in Braybrook Shire Pound.

1 bay mare, delivery sort, IC off shoulder
 1 brown horse, white streak, white spots on back, D near shoulder
 If not claimed and expenses paid, to be sold on 16th October, 1935.

J. CRADDOCK,

1485—5/4 Poundkeeper.

CAMPERDOWN.—Impounded at Camperdown.

1 Jersey cow, JL off rump
 1 black and white heifer, three notches out of front off ear
 1 yellow heifer, brindle head, top off off ear; bull calf at foot
 If not claimed and expenses paid, to be sold on 22nd October, 1935.

J. ROBB,

1486, 1488—5/4 Poundkeeper.

COLERAINE.—Impounded at Coleraine, by the Herdsman, off the Harrow-road.

380. Bay or brown draught colt, 3 years, white blaze on face, two hind and one fore feet white, no visible brand
 If not claimed and expenses paid, to be sold on 12th October, 1935.

W. J. MILLS,

1483—5/4 Poundkeeper.

HAMILTON.—Impounded at Hamilton.

1 red cow, back notch right ear
 1 black and white cow, top off right ear, large notch left ear, like S on rump
 1 Jersey yearling heifer, no visible brand
 If not claimed and expenses paid, to be sold on 7th October, 1935.

P. A. KERR,

1456—6/ Poundkeeper.

H EIDELBERG.—Impounded at Heidelberg.

1 bay mare, light delivery sort, C.O. near shoulder
If not claimed and expenses paid, to be sold on 16th October, 1935.

R. J. ADDICOTT,

1617—4/

Poundkeeper.

M ANSFIELD.—Impounded at Mansfield, by Road Ranger.

1 red steer, swallow fork off ear, no visible brand
1 red yearling heifer, front quarter off ear, two slits back near ear, like P6 off rump
If not claimed and expenses paid, to be sold on 18th October, 1935.

E. W. FINLASON,

1481—5/4

Poundkeeper.

M ELBOURNE.—Impounded at the Pound, Arden-street, North Melbourne, 29th September, 1935, by A. Thomas.

1 brown pony mare, blaze face, off hind coronet, hog mane, clipped trace-high
If not claimed and expenses paid, to be sold on 17th October, 1935.

D. CROWE,

1491—5/4

Poundkeeper.

M ORTLAKE.—Impounded at Mortlake, 20th September, 1935.

1 Jersey bull, no visible brand
1 Ayrshire bull, two slits off ear, no visible brand
If not claimed and expenses paid, to be sold on 16th October, 1935.

GEO. ROBERTSON,

1489—5/4

Poundkeeper.

N ICHOLLS POINT.—Impounded in Nicholls Point Pound.

1 dark brown pony mare, star on forehead, white snip on nose, off hind foot white, shod, lame in near hind foot, no visible brand
If not claimed and expenses paid, to be sold on 17th October, 1935.

B. E. MCGINNISKIN.

1613—5/4

Poundkeeper.

R ED CLIFFS.—Impounded at Red Cliffs.

1 yellow Jersey cow, earmarked both ears.
If not claimed and expenses paid, to be sold on 17th October, 1935.

D. J. CHARLES.

1612—4/

Poundkeeper.

S EBASTOPOL.—Impounded at Sebastopol, 25th September, 1935.

1 black pony gelding, aged, hind feet white, white hairs about head, broken knees, no visible brand
If not claimed and expenses paid, to be sold on 21st October, 1935.

H. BODDINGTON,

1484—5/4

Poundkeeper.

S TRATFORD.—Impounded at Stratford by E. Rawson.

1 baldy cow, like n off rump, lame off hind leg
If not claimed and expenses paid, to be sold 14th October, 1935.

W. J. MILDENHALL.

1620—4/

Poundkeeper.

S WAN HILL.—Impounded at Swan Hill by S. Moar, Swan Hill.

1 Jersey cow, yellowy black, no visible brand, heavy in calf
If not claimed and expenses paid, to be sold 17th October, 1935.

R. COCKERELL,

1616—4/8

Poundkeeper.

W ANGOOM.—Impounded in Wangoom Pound.

1 yellow and white heifer, back notch off ear, no visible brand
1 Ayrshire steer, notched point of off ear, no visible brand
1 roan heifer, back notch off ear, no visible brand
1 Ayrshire heifer, small top notch near ear, like A (inverted) near rump
If not claimed and expenses paid, to be sold on 9th October, 1935.

W. TOAL, JUN.,

1454—6/8

Poundkeeper.

W INCHELSEA.—Impounded at Winchelsea by E. C. Caddon.

1 Red Poll cow, no visible brand, calf at foot
If not claimed and expenses paid, to be sold on 19th October, 1935.

F. B. KNUCKEY,

1615—4/8

Poundkeeper.

W OOLAMAI.—Impounded in Woolamai Pound.

1 light-red heifer, white under belly, white star on forehead, earmarked near ear
If not claimed and expenses paid, to be sold 19th October, 1935.

H. FOOTITT,

1618—4/8

Poundkeeper.

Y ARRA GLEN.—Impounded at Yarra Glen by Ranger.

1 brown and white poddy steer, two notches near ear, no visible brand
If not claimed and expenses paid, to be sold on 17th October, 1935.

C. FLETCHER,

1614—4/8

Poundkeeper.

Y INNAR.—Impounded at Yinnar, 28th September, 1935, by the Shire Ranger, from roads at Morwell Bridge.

1 bay draught gelding, aged, star on forehead, hind feet white
1 bay pony mare, aged, lump on near knee
If not claimed and expenses paid, to be sold on 17th October, 1935.

THOS. KEOGH,

1487—5/4

Poundkeeper.

STATE ACTS 1935.

COPIES of the following Acts of the Parliament of Victoria may be obtained at the Government Printing Office, or from any bookseller, at the price set opposite to each:—

No.	Price. s. d.
4280. Dairy Products	0 6
4281. Wheat Growers Relief (Commonwealth Payment) ..	0 6
4282. Financial Emergency (Salaries and Pensions) ..	0 6
4283. Factories and Shops (Tramway Conversion Board) ..	0 6
4284. Supply	0 6
4285. Motor Car (Amendment)	0 6
4286. Grain Elevators	0 6
4287. Cardigan Land	0 6
4288. Public Works Committee	1 0
4289. Medical	0 6
4290. Melbourne Land (Mercer-street)	0 6
4291. Bendigo Land	0 6
4292. Supply	0 6
4293. Companies (Special Investigations)	0 6
4294. Seeds	0 6
4295. Fungicides	0 6
4296. Supply	0 6
4297. Unemployed Relief Tax (Rates)	0 6

H. J. GREEN,

Government Printer.

CONTENTS.

	PAGE
Acts of Parliament	2511
Acts of Parliament on sale at the Government Printing Office	2558
Appointments	2512
Auction Sales Act	2518
Contracts	2517
Country Roads Board	2524
Courts	2514
Estates of deceased persons	2516
Government notices	2512
Impoundings	2557
Insolvency notices	2557
Lands,	2536
Licences to occupy unused roads	2515
Licences to occupy water frontages	2516
Mining	2521, 2552
Ministers of religion registered to celebrate marriages in Victoria	2515
Orders in Council	2524
Police sale	2523
Private advertisements	2545
Proclamations	2511
Protection Certificates	2518
Public Holidays	2511
Public Service notices	2513
Resignations	2513
State Rivers and Water Supply Commission	2521
Tenders	2540
Transport Regulation Acts—Public Hearings	2522