



VICTORIA
GOVERNMENT GAZETTE.

Published by Authority.

[Registered at the General Post Office, Melbourne, for transmission by post as a newspaper.]

No. 228]

WEDNESDAY, SEPTEMBER 7.

[1938

ACT OF PARLIAMENT.

PROCLAMATION

By His Excellency the Lieutenant-Governor of the State of Victoria and its Dependencies in the Commonwealth of Australia, &c., &c., &c.

I, THE Lieutenant-Governor of the State of Victoria, in the Commonwealth of Australia, do hereby declare that I have this day assented, in His Majesty's name, to the Bill passed by the Parliament of the said State, the title whereof is hereunder set forth, that is to say:—

No. 4544.—“An Act to apply out of the Consolidated Revenue the sum of Two million six hundred and ninety-three thousand nine hundred and twenty-seven pounds to the service of the year One thousand nine hundred and thirty-eight and One thousand nine hundred and thirty-nine.”

Given under my Hand and the Seal of the State of Victoria aforesaid, at Melbourne, this thirty-first day of August, in the year of our Lord One thousand nine hundred and thirty-eight, and in the second year of the reign of His Majesty King George VI.

(L.S.) F. W. MANN.

By His Excellency's Command,

A. A. DUNSTAN.

GOD SAVE THE KING!

ACTS OF PARLIAMENT.

PROCLAMATION

By His Excellency the Lieutenant-Governor of the State of Victoria and its Dependencies in the Commonwealth of Australia, &c., &c., &c.

I, THE Lieutenant-Governor of the State of Victoria, in the Commonwealth of Australia, do hereby declare that I have this day assented, in His Majesty's name, to the Bills passed by the Parliament of the said State, the titles whereof are hereunder set forth, that is to say:—

No. 4545. “An Act to enlarge the Powers and Duties of the Public Works Committee.”

No. 4546. “An Act to authorize the Construction of the Melbourne and Metropolitan Tramways Board of an Electric Tramway in Doncaster-road, Camberwell.”

No. 4547. “An Act to revoke the Permanent Reservations and Crown Grants of certain Lands which are no longer required for the purposes of such Reservations.”

No. 228.—11437.—PRICE 6d.; Quarterly, 7s. 7d.; Half-Yearly, 15s. 2d.; Yearly, 30s. 4d.

No. 4548. “An Act to empower the State Rivers and Water Supply Commission to carry out certain Works, and for other purposes.”

Given under my Hand and the Seal of the State of Victoria aforesaid, at Melbourne, this sixth day of September, in the year of our Lord One thousand nine hundred and thirty-eight, and in the second year of the reign of His Majesty King George VI.

(L.S.) F. W. MANN.

By His Excellency's Command,

A. A. DUNSTAN.

GOD SAVE THE KING!

MARYBOROUGH BOROUGH COMMON ABOLISHED.

PROCLAMATION

By His Excellency the Lieutenant-Governor of the State of Victoria and its Dependencies in the Commonwealth of Australia, &c., &c., &c.

WHEREAS by Division 10 of Part I. of the *Land Act* 1928 it is amongst other things enacted that the Governor in Council may from time to time increase, and after one month's notice in the *Government Gazette*, diminish, alter, or abolish any common, and may from time to time re-proclaim the whole or any part of any such common for any of the purposes and subject to the provisions of the said Part of the said Act, and that nothing therein contained shall prevent the exercise of the powers conferred by the said Part of the said Act with respect to the leasing or licensing of any land comprised in any common: Now therefore I, the Lieutenant-Governor of the State of Victoria, in the Commonwealth of Australia, by and with the advice of the Executive Council of the said State, do hereby abolish the

MARYBOROUGH BOROUGH COMMON.

Given under my Hand and the Seal of the State of Victoria aforesaid, at Melbourne, this thirtieth day of August, in the year of our Lord One thousand nine hundred and thirty-eight, and in the second year of the reign of His Majesty King George VI.

(L.S.) F. W. MANN.

By His Excellency's Command,

A. E. LIND,
Commissioner of Crown Lands and Survey.

GOD SAVE THE KING!

PUBLIC HIGHWAYS.—CITY OF KEW.

PROCLAMATION

By His Excellency the Lieutenant-Governor of the State of Victoria and its Dependencies in the Commonwealth of Australia, &c., &c., &c.

WHEREAS by the *Local Government Act 1928* (No. 3720), section 518, it is amongst other things enacted that it shall be lawful for the Governor in Council at any time, and from time to time, upon the request of the Council of any municipality, by notice in the *Government Gazette*, to declare any land reserved, used, or by purchase or exchange acquired for a street, road, highway, thoroughfare, bridge, square, court, alley, or right-of-way to be a public highway, and that such land shall thereupon and thenceforth from the date of such Proclamation become and be absolutely dedicated to the public as a public highway within the meaning of any law then or thereafter in force: And whereas the Council of the City of Kew has requested that the lands hereinafter mentioned, which have been used as rights-of-way by the said Council within the said city, be so declared to be public highways: Now therefore I, the Lieutenant-Governor of the State of Victoria, in the Commonwealth of Australia, by and with the advice of the Executive Council of the said State, do by this Proclamation declare the lands used as rights-of-way hereinafter described, and situated within the City of Kew aforesaid, to be public highways within the meaning of the said Act, viz:—

PUBLIC HIGHWAYS.—CITY OF KEW.

The pieces of land reserved and used as rights-of-way being part of Crown portion 91, at Kew, Parish of Boroondara, and situate between High-street and Harp-road west of Station-street—"A." Commencing at a point on the north side of Harp-road distant 190 feet 1 inch westerly from the west side of Station-street; thence bounded by lines bearing N. 37 deg. 47 min. W. 564 feet 10 inches to the southern side of High-street; S. 52 deg. 21 min. W. 10 feet along the southern side of High-street; S. 37 deg. 47 min. E. 556 feet 3 inches to the north side of Harp-road; and easterly 12 feet 8 inches along the north side of Harp-road to the commencing point. "B." Commencing at a point on the western side of the above described right-of-way "A" a distance of 270 feet 34 inches from the north side of Harp-road measured along the western side of such right-of-way; thence bounded by lines bearing S. 74 deg. 0 min. W. 503 feet 83 inches; N. 36 deg. 50 min. W. 16 feet 1 inch; N. 74 deg. 0 min. E. 58 feet 14 inches; S. 36 deg. 59 min. E. 5 feet 44 inches; N. 74 deg. 0 min. E. 445 feet 5 inches; and south-easterly 10 feet 94 inches along the western side of the aforesaid right-of-way "A" to the commencing point.

Given under my Hand and the Seal of the State of Victoria aforesaid, at Melbourne, this thirtieth day of August, in the year of our Lord One thousand nine hundred and thirty-eight, and in the second year of the reign of His Majesty King George VI.

(L.S.)

F. W. MANN.

By His Excellency's Command,

GEO. L. GOUDIE,
Commissioner of Public Works.

GOD SAVE THE KING!

PUBLIC HIGHWAY.—CITY OF BRUNSWICK.

PROCLAMATION

By His Excellency the Lieutenant-Governor of the State of Victoria and its Dependencies in the Commonwealth of Australia, &c., &c., &c.

WHEREAS by the *Local Government Act 1928* (No. 3720), section 518, it is amongst other things enacted that it shall be lawful for the Governor in Council at any time, and from time to time, upon the request of the council of any municipality, by notice in the *Government Gazette*, to declare any land reserved, used, or by purchase or exchange acquired for a street, road, highway, thoroughfare, bridge, square, court, alley, or right-of-way to be a public highway, and that such land shall thereupon and thenceforth from the date of such Proclamation become and be absolutely dedicated to the public as a public highway within the meaning of any law then or thereafter in force: And whereas the Council of the City of Brunswick has requested that the land hereinafter mentioned, which has been used as a street by the said

Council within the said city, be so declared to be a public highway: Now therefore I, the Lieutenant-Governor of the State of Victoria, in the Commonwealth of Australia, by and with the advice of the Executive Council of the said State, do by this Proclamation declare the land used as a street hereinafter described, and situated within the City of Brunswick aforesaid, to be a public highway within the meaning of the said Act, viz:—

PUBLIC HIGHWAY.—CITY OF BRUNSWICK.

All that piece of roadway commencing at a point on the northern building line of Albion-street 25 feet west of the east building line of Trenoweth-street; thence northerly 634 ft. 3 in. to the northern boundary of Crown portion 125; thence along the northern boundary of Crown portion 125 25 feet; thence southerly 634 ft. 3 in. to Albion-street; thence along northern building line of Albion-street 25 feet to point of commencement.

Given under my Hand and the Seal of the State of Victoria aforesaid, at Melbourne, this thirtieth day of August, in the year of our Lord One thousand nine hundred and thirty-eight, and in the second year of the reign of His Majesty King George VI.

(L.S.)

F. W. MANN.

By His Excellency's Command,

GEO. L. GOUDIE,
Commissioner of Public Works.

GOD SAVE THE KING!

PUBLIC HIGHWAY.—SHIRE OF FERNTREE GULLY.

PROCLAMATION

By His Excellency the Lieutenant-Governor of the State of Victoria and its Dependencies in the Commonwealth of Australia, &c., &c., &c.

WHEREAS by the *Local Government Act 1928* (No. 3720), section 518, it is amongst other things enacted that it shall be lawful for the Governor in Council at any time, and from time to time, upon the request of the Council of any municipality, by notice in the *Government Gazette*, to declare any land reserved, used, or by purchase or exchange acquired for a street, road, highway, thoroughfare, bridge, square, court, alley, or right-of-way to be a public highway, and that such land shall thereupon and thenceforth from the date of such Proclamation become and be absolutely dedicated to the public as a public highway within the meaning of any law then or thereafter in force: And whereas the Council of the Shire of Ferntree Gully has requested that the land hereinafter mentioned, which has been reserved as a street by the said Council within the said shire, be so declared to be a public highway: Now therefore I, the Lieutenant-Governor of the State of Victoria, in the Commonwealth of Australia, by and with the advice of the Executive Council of the said State, do by this Proclamation declare the land reserved as a street hereinafter described, and situated within the Shire of Ferntree Gully aforesaid, to be a public highway within the meaning of the said Act, viz:—

PUBLIC HIGHWAY.—ST. KILDA AVENUE.

All that piece or parcel of land being part of Crown allotment 98, Parish of Scoresby, County of Mornington, more particularly shown and coloured brown on plan of subdivision No. 6051 lodged in the Office of Titles, and bounded by lines of bearing and length successively as follows:—Commencing at a point on the south-western boundary of the said Crown allotment distant 684 links from the north-western angle thereof; thence N. 55 deg. 1 min. E. 400 links. S. 34 deg. 59 min. E. 1,536 6/10 links. S. 12 deg. 51 min. W. 102 3/10 links. N. 34 deg. 59 min. W. 1,529 5/10 links. S. 55 deg. 1 min. W. 324 2/10 links. N. 34 deg. 59 min. W. 75 8/10 links to the point of commencement.

Given under my Hand and the Seal of the State of Victoria aforesaid, at Melbourne, this thirtieth day of August, in the year of our Lord One thousand nine hundred and thirty-eight, and in the second year of the reign of His Majesty King George VI.

(L.S.)

F. W. MANN.

By His Excellency's Command,

GEO. L. GOUDIE,
Commissioner of Public Works.

GOD SAVE THE KING!

Land Act 1928.

AREAS OF LANDS COMPRISED IN CERTAIN CLASSES DIMINISHED OR INCREASED.

PROCLAMATION

By His Excellency the Lieutenant-Governor of the State of Victoria and its Dependencies in the Commonwealth of Australia, &c., &c., &c.

WHEREAS by the Land Act 1928 it is amongst other things enacted that the Governor in Council may, by Proclamation to be published in the Government Gazette, at any time diminish or increase the area of land comprised in any of the classes mentioned in Part I., Division 1, section 5, of the said Land Act 1928, but that the area of lands which may be sold by auction (Class 6) shall not be increased except as in certain cases in the said Act provided: Now therefore I, the Lieutenant-Governor of the State of Victoria, in the Commonwealth of Australia, by and with the advice of the Executive Council of the said State, and in accordance with the provisions of sections 94 and 117 of the Land Act 1928 aforesaid, do hereby diminish or increase (as the case may be) the areas of Crown lands comprised in Classes 1, 2, 3, 4, 6, and 7 respectively of the classes mentioned in section 5 of the Land Act 1928 aforesaid to the extent set forth in the subjoined Schedule (that is to say):—

Schedules referred to.

CLASSES DIMINISHED OR INCREASED.

County.	Parish.	Allotment.	Area.	Diminished.	Increased.	Description.
				Class.	Class.	
			A. R. P.			
Benambra	Thologolong	13, sec. 2	18 2 27	3	6	In north-east of parish
Borong	Ararat	16A, sec. 15A	7 0 38	7	6	In north of parish
Polwarth	Krambruk	35	141 0 5	4	2	In north of parish
Buln Buln	Mirboo South	52E	112 0 0	1	6	In centre of parish
Delatite	Borodomanin	11c, sec. C	160 3 24	2	3	In west of parish
Talbot	Yandoit	K ² , sec. 2A	3 0 21	2	...	In west of parish
Ripon	Burrumbeep	24B, sec. 9	0 3 24	7	...	Near centre of parish
"	"	27A, sec. 9	12 2 18	7	...	Near centre of parish

CLASS INCREASED.

County.	Parish.	Allotment.	Area.	Class.	Description.
			A. R. P.		
Bogong	Bingo-Munjie	21B, 21c, sec. 25	257 0 0	3	In south of parish

Given under my Hand and the Seal of the State of Victoria aforesaid, at Melbourne, this sixth day of September, in the year of our Lord One thousand nine hundred and thirty-eight, and in the second year of the reign of His Majesty King George VI.

(L.S.)

F. W. MANN.

By His Excellency's Command,

A. E. LIND,

Commissioner of Crown Lands and Survey.

GOD SAVE THE KING!

PUBLIC HOLIDAYS.

PROCLAMATION

By His Excellency the Lieutenant-Governor of the State of Victoria and its Dependencies in the Commonwealth of Australia, &c., &c., &c.

IN pursuance of the provisions contained in Part VII. of the Public Service Act 1928 (19 Geo. V., No. 3757), I, the Lieutenant-Governor of the State of Victoria, in the Commonwealth of Australia, by and with the advice of the Executive Council of the said State, do by this my Proclamation appoint the days and dates hereunder mentioned to be observed as Public Holidays at the places respectively specified, viz.:—

Public Holidays:—

WEDNESDAY, THE 21ST DAY OF SEPTEMBER, 1938, throughout the Borough of Queenscliffe;

SATURDAY, THE 24TH DAY OF SEPTEMBER, 1938, throughout the Shire of Mansfield;

WEDNESDAY, THE 5TH DAY OF OCTOBER, 1938, throughout the North-Western, South-Western, and Central Ridings of the Shire of Tungamah;

FRIDAY, THE 7TH DAY OF OCTOBER, 1938, throughout that portion of the Shire of Gordon lying west of the Loddon River;

TUESDAY, THE 1ST DAY OF NOVEMBER, 1938, throughout the Cities of Box Hill, Brighton, Brunswick, Camberwell, Caulfield, Chelsea, Coburg, Collingwood, Essendon, Fitzroy, Footscray, Hawthorn, Heidelberg, Kew, Malvern, Melbourne, Moorabbin, Mordialloc, Northcote, Oakleigh, Port Melbourne, Prahran, Preston, Richmond, St. Kilda, Sandringham, South Melbourne, and Williamstown, the Borough of Ringwood, and the Shires of Bacchus Marsh, Berwick, Blackburn and Mitcham, Braybrook, Broadmeadows, Bulla, Cranbourne, Dandenong, Doncaster and Templestowe, Eltham, Ferntree Gully, Frankston and Hastings, Gisborne, Keilor, Lillydale, Melton, Mornington, Mulgrave, Romsey, Werribee, and Whittlesea.

* Melbourne Cup Day. † Agricultural Show.

Given under my Hand and the Seal of the State of Victoria aforesaid, at Melbourne, this sixth day of September, in the year of our Lord One thousand nine hundred and thirty-eight, and in the second year of the reign of His Majesty King George VI.

(L.S.)

F. W. MANN.

By His Excellency's Command,

H. S. BAILEY,

Chief Secretary.

GOD SAVE THE KING!

Land Act 1928, Section 25, as amended by Land Act 1933, Section 2n.

TOWNSHIP OF GIRGARRE DIMINISHED.

PROCLAMATION RESCINDED AS TO PART.

PROCLAMATION

By His Excellency the Lieutenant-Governor of the State of Victoria and its Dependencies in the Commonwealth of Australia, &c., &c., &c.

THE Lieutenant-Governor of the State of Victoria, in the Commonwealth of Australia, by and with the advice of the Executive Council of the said State, and in pursuance of provisions contained in section 25 of the Land Act 1928, as amended by section 2n of the Land Act 1933, do hereby rescind the Proclamation dated the 17th December, 1918, whereby certain land in the Parish of Girgarre was defined as the Township of Girgarre, so far as regards the portion thereof hereinafter described, viz.:

15 acres 3 roods 12 perches, more or less, Township of Girgarre, Parish of Girgarre, County of Rodney: Commencing at the south-east angle of allotment 6 of section 10; bounded thence by that allotment bearing S. 89 deg. 10 min. W. 113 3/10 links, by the last-mentioned allotment, allotments 5, 4, and 1, and a line bearing N. 0 deg. 6 min. W. 2,460 links to the parish boundary; by that boundary bearing N. 89 deg. 54 min. E. to a point in line with the east boundary of the Water Supply Reserve, section 10, by a line and the said Water Supply Reserve bearing S. 0 deg. 48 min. W. 386 links, more or less, by the Water Supply Reserve aforesaid, allotment 3, and allotments 4, 5, and 6 aforesaid bearing S. 31 deg. 33 min. W. 1,234 8/10 links; and thence by the last-mentioned allotment bearing S. 19 deg. 36 min. W. 1,084 5/10 links to the commencing point.—(G.175A(2) (C.69945).

Given under my Hand and the Seal of the State of Victoria aforesaid, at Melbourne, this thirtieth day of August, in the year of our Lord One thousand nine hundred and thirty-eight, and in the second year of the reign of His Majesty King George VI.

(L.S.) F. W. MANN.

By His Excellency's Command.

A. E. LIND,
Commissioner of Crown Lands and Survey.

GOD SAVE THE KING!

APPOINTMENTS.

HIS Excellency the Lieutenant-Governor of the State of Victoria, by and with the advice of the Executive Council thereof, has, by Orders made on the 30th day of August, 1938, been pleased, to make the under-mentioned appointments, viz.:

DEPARTMENT OF CHIEF SECRETARY.

Registrar of Births and Deaths.

FRANK RUFERT HARBECK, pursuant to the provisions of section 4 of the Registration of Births Deaths and Marriages Act 1928, to be Registrar of Births and Deaths at Lakes Entrance, to date from commencement of duty; with fees.

Licensing Inspector.

WILLIAM COOK BAKER, Inspector of Police, pursuant to the provisions of the Licensing Acts, to be a Licensing Inspector for each and every Licensing District in the State of Victoria, to date from 15th August, 1938, *vice* Henry Glowaski, resigned.

Returning Officer (Acting).

THOMAS HOPETOUN COLEMAN, to be the Returning Officer (Acting) for the Electoral District of Gunbower, during the absence on leave of Andrew Smith Muir.

DEPARTMENT OF MENTAL HYGIENE.

Nurses, Grade III.

KATHLEEN MARY WHEELER to be Nurse, Grade III., in pursuance of the provisions contained in the Public Service Act 1928 and the Lunacy Acts, the Permanent Head of the Department having requested that a vacancy which has occurred shall be filled, and the Director of Mental Hygiene having certified, on the 4th August, 1938, that an appointment is required, that there is no person available and fit in the Public Service to be promoted or transferred to fill the vacant office, and that the person named is entitled, under the provisions of the Public Service Act 1928, to be appointed to fill such vacancy on probation for twelve months.

DEPARTMENT OF LANDS AND SURVEY.

Bailiffs of Crown Lands.

NOEL DUNSTAN GELLIE and WILLIAM GROVE, Inspectors under the Vermin and Noxious Weeds Act 1928, to be Bailiffs of Crown Lands, without salary, in and for the State of Victoria.

DEPARTMENT OF LAW.

Magistrates.

ROBERT JOSEPH BURKE, Ararat, and GEORGE BARTLETT WOODGATE, Longerenong Agricultural College, Doon, to Keep the Peace in the Western Bailiwick of the State of Victoria; and SYDNEY BARRETT HARVEY, Cowangie, to Keep the Peace in the Midland and Western Bailiwicks of the State of Victoria.

Clerks of Petty Sessions, &c.

AUSTIN JAMES COLLINS to be Clerk of Petty Sessions, at Collingwood, in the place of K. McDonald, relieved; KEVIN ALOYSIUS McDONALD to be Clerk of Petty Sessions and Clerk of the Children's Court, at Dookie, Mooroopna, Murchison, and Rushworth, during the absence on annual leave of K. J. O'Connor; WILLIAM HENRY JOHN ERROL to be Clerk of Petty Sessions, at Camberwell and Malvern, in the place of A. E. O'Connell, relieved; and FRANCIS GOLDSMITH ROGIE to be Clerk of Petty Sessions, at Northcote and Preston, in the place of R. Prowse, relieved.

Deputy Clerk of the Peace, &c.

PATRICK JOHN KELLY to be Deputy Clerk of the Peace, Registrar of the County Court, Clerk of Petty Sessions, and Clerk of the Children's Court, at Echuca, and Clerk of Petty Sessions and Clerk of the Children's Court at Elmore, Kyabram, and Rochester, and as Deputy Clerk of the Peace and Registrar of the County Court at Echuca, appointed by virtue of section 92 of the Juries Act 1928, to do and perform with respect to the Courts at that place, in the place and stead of the Sheriff, all such acts and things as the Sheriff is, by the said Act, authorized or required to do or perform, in the place of W. H. J. Errol, relieved.

Probation Officers.

STANLEY BALLANTINE GOBLE, 110 Wills-street, Bendigo, to be a Probation Officer, pursuant to the provisions of section 8 of the Children's Court Act 1928, for the Children's Court at Bendigo; and

GEORGE CLARENCE WOOLF, Moorabbin, to be a Probation Officer, pursuant to the provisions of section 8 of the Children's Court Act 1928, for the Children's Court at Cheltenham.

Sheriff's Bailiff, &c.

JOHN HYNES, Constable of Police, Cressy, to be also a Sheriff's Bailiff and Bailiff of the County Court, at Colac, in the place of C. E. Dent, resigned, fees.

President, Carters' and Drivers' Trade Tribunal.

ALFRED WILLIAM FOSTER, Judge of County Courts, Melbourne, to be also President of the Carters' and Drivers' Trade Tribunal, in accordance with the provisions of section 40 of the Factories and Shops Act 1934 (No. 4275).

DEPARTMENT OF PUBLIC HEALTH.

Health Inspector.

JOHN GODDARD BAXTER, an officer of the Department of Agriculture, to execute the powers and fulfil the duties of a Health Inspector of the Department of Public Health, in so far as such powers and duties relate to the position held by him in the Department of Agriculture, and only for such time as he continues to hold office as a temporary Orchard Supervisor.

Trustees of Cemeteries.

The under-mentioned to be Trustees of the Public Cemeteries stated opposite their respective names:—

Avenel—WILLIAM HENRY SLOPER (*vice* James Morrison, deceased), FREDERICK HENRY BURGOYNE (*vice* James Norman, resigned), and CHARLES HAROLD HELMS. Cudgewa—CLIFTON JAMES SLOAN (*vice* J. B. Carkeek, deceased). Waiatche—ALEXANDER MCCLELLAND, ALAN ROBINSON, HENRY CHARLES WINDERLICH, ALICK FISHER, JOHN GABRIEL GILMOUR, and ARTHUR BINSTEAD.

STATE RIVERS AND WATER SUPPLY COMMISSION.
Waterworks Trust Commissioner.

The Honorable ALFRED JAMES PITTARD, M.L.C., to be a Commissioner of The Ballarat Water Commissioners for a further period of four years dating from the 28th September, 1938, his present term of office expiring on the 27th September, 1938.

DEPARTMENT OF TREASURER.
Receiver of Revenue.

PATRICK JOHN KELLY to be a Receiver of Revenue, at Echuca, vice W. H. J. Errol, relieved.

C. W. KINSMAN,
Clerk of the Executive Council.
At the Executive Council Chamber,
Melbourne, the 30th August, 1938.

RESIGNATIONS.

HIS Excellency the Lieutenant-Governor of the State of Victoria, by and with the advice of the Executive Council thereof, has, by Orders made on the 30th day of August, 1938, accepted the resignations of the persons named hereunder of the offices mentioned, viz.:

DEPARTMENT OF CHIEF SECRETARY.

MABEL MAUD STAKER, as Registrar of Births and Deaths, at Cunninghame.

HENRY GLOWASKI, Inspector of Police, as Licensing Inspector for each and every Licensing District in the State of Victoria, to date from and inclusive of 14th August, 1938.

DEPARTMENT OF MENTAL HYGIENE.

MARJORIE OLIVE SMITH, MILLICENT STANCLIFFE GREEN, and MARY CONSTANCE KENNEDY, as Nurses, Grade III., to date from and inclusive of 19th July, 18th August, and 21st August, 1938, respectively.

DEPARTMENT OF LAW.

CLYDE EMANUEL DENT, as a Sheriff's Bailiff and Bailiff of the County Court, at Colac.

C. W. KINSMAN,
Clerk of the Executive Council.
At the Executive Council Chamber,
Melbourne, the 30th August, 1938.

DEPARTMENT OF MINES.

REMOVALS FROM OFFICE OF WARDENS' CLERKS AND APPOINTMENTS IN LIEU THEREOF IN THE BENDIGO AND CASTLEMAINE MINING DISTRICTS.

HIS Excellency the Lieutenant-Governor of the State of Victoria, by and with the advice of the Executive Council thereof, has, by Orders made on the sixth day of September, 1938, removed from office all persons who have been appointed to act as Wardens' Clerks in the Bendigo and Castlemaine Mining Districts, and in lieu thereof has pleased to appoint the persons named hereunder to be Wardens' Clerks for the Mining District and at the places specified opposite their respective names in conjunction therewith, viz.:

Bendigo Mining District.

William Patrick Walsh, at Bendigo.
Harold Edward Daly, at Eaglehawk.
Harry William Pascoe, at Heathcote.
James Leslie McGaan, at Kilmore.
Kevin John O'Connor, at Rushworth.

Castlemaine Mining District

Charles Brumby, at Castlemaine, Maldon, and Newstead.
Leslie Samuel Galagher, at Daylesford and Trentham
John Patrick Gloster, at Heidelberg.
John Mills, at Kyneton.
Frederick Albert Wood, at Lilydale and Warburton.

C. W. KINSMAN,
Clerk of the Executive Council
At the Executive Council Chamber,
Melbourne, the 6th September, 1938.

Act.No. 3757, Section 66 (I).

REGULATIONS.—PROFESSIONAL DIVISION.

CHAPTER II.

THE Public Service Commissioner, in pursuance of the powers vested in him, hereby amends Chapter II. of the Public Service Regulations, as shown below, and submits the same for the approval of the Governor in Council:—

Department and Office.	Yearly Rate of Salary.	
	Minimum.	Maximum.
DEPARTMENT OF PUBLIC HEALTH.	£	£
CLASS "C."		
Add— Assistant Sanitary Engineer	384	420
<i>To take effect as from and inclusive of the 15th August, 1938.</i>		

J. HARNETTY,
Public Service Commissioner.

J. FRAZER,
Secretary.

Office of the Public Service Commissioner,
Melbourne, 15th August, 1938.

Approved by the Governor in Council,
30th August, 1938.

C. W. KINSMAN,
Clerk of the Executive Council.

Act No. 3757, Section 66 (VIII).

REGULATIONS.—CLASSIFICATION OF GENERAL DIVISION.

CHAPTER VII.

THE Public Service Commissioner, in pursuance of the powers vested in him, hereby amends Chapter VII. of the Public Service Regulations as shown below, and submits the same for the approval of the Governor in Council:—

Department and Office.	Yearly Rate of Salary.	
	Minimum	Maximum
DEPARTMENT OF CHIEF SECRETARY.	£	£
CHILDREN'S WELFARE BRANCH.		
For— Chauffeur	...	231*
* With quarters when required to reside on premises, and rations.		
Read— Chauffeur	...	252
<i>To take effect as from and inclusive of the 16th August, 1938.</i>		

J. HARNETTY,
Public Service Commissioner.

J. FRAZER,
Secretary.

Office of the Public Service Commissioner,
Melbourne, 16th August, 1938.

Approved by the Governor in Council,
the 30th August, 1938.

C. W. KINSMAN,
Clerk of the Executive Council.

PUBLIC SERVICE OF VICTORIA.—VACANCIES.

APPLICATIONS will be received by the Public Service Commissioner (Victoria) up to Friday, the 16th September, 1938, from officers of the Public Service of Victoria, who are qualified, for appointment to the under-mentioned positions.

PROFESSIONAL DIVISION.

Government Medical Officer, Class "A," Department of Chief Secretary.

Yearly Salary.—£900, minimum; £1,000, maximum.

Duties.—To examine candidates for appointment to the Public Service, Police Force, and various Boards and Commissions, officers on sick leave, and applicants for superannuation. To supervise the work performed by the medical officer at H. M. Gaol, Pentridge. To advise the Crown Law Department in medico-legal cases. To examine cases referred to him by the Children's Welfare Department and by the Sustenance Branch. To be Chairman of the Medical Appeal Board in connexion with appeals by teachers against decisions of medical officers of the Education Department. To carry out the duties under section 88 of the Lunacy Act. Generally, to act as medical adviser to all State Departments and to carry out examinations prescribed by various Acts of Parliament.

Qualifications.—To be a legally qualified medical practitioner and to have training and experience in psychiatry.

Senior Draughtsman (Lithographic), Class "C," Department of Lands and Survey.

Yearly Salary.—£481, minimum; £559, maximum.

Duties.—Under the direction of the Chief Draughtsman, to have charge of the Lithographic division of the draughting branch.

Qualifications.—Experience in lithographic drawing; ability to draw plans on stone and metal; a thorough knowledge of the various processes of plan production in colour, and of departmental requirements.

GENERAL DIVISION.

Nurse and Attendant, Children's Welfare Branch, Department of Chief Secretary.

Yearly Salary.—£156, minimum; £179, maximum; with quarters when required to reside on the premises, and rations.

Duties.—To have charge, under the supervision of the Medical Superintendent, of the infants' wards.

Qualifications.—To be a fully trained nurse and to have had experience in the supervision and nursing of young children.

By order,

J. FRAZER,
Secretary.

Office of the Public Service Commissioner (Victoria),
Melbourne, 6th September, 1938.

**ASSISTANT CLINICAL TUBERCULOSIS OFFICER,
PROFESSIONAL DIVISION, DEPARTMENT OF
PUBLIC HEALTH.**

APPLICATIONS, addressed to the Secretary to the Public Service Commissioner (Victoria), Treasury-place, Melbourne, C.2, and accompanied by evidence of experience and qualifications, are invited for the above-mentioned position, up to Friday, the 16th September, 1938.

Yearly Salary.—Male—£598, minimum; £702, maximum.
Female—£559, minimum; £624, maximum.

Qualifications.—To be a legally qualified medical practitioner registered or entitled to be registered in Victoria, with experience in the diagnosis and treatment of tuberculosis.

Forms of application, together with a statement of duties, may be obtained from this office.

By order,

J. FRAZER,
Secretary.

Office of the Public Service Commissioner (Victoria),
Melbourne, 6th September, 1938.

Victorian Railways.

**STATE COAL MINE INDUSTRIAL TRIBUNAL ACT
(No. 4030) 1932.**

PURSUANT to the provisions of the *State Coal Mine Industrial Tribunal Act 1932*, the workers at the State Coal Mine, Wonthaggi, have, at an election held on 26th August, 1938, nominated Idris Williams, miner, and William Stirton, miner, as the two representatives on the said Tribunal representing the interests of the workers included in Part I of the schedule of the Act; George Edward Cross, engine driver, and John Hamill, fitter, as the two representatives on the said Tribunal representing the interests of the workers included in Part II. of the schedule of the Act; and Gilbert Haddon, deputy, and Howard Vernon Tinkler, clerk, as the two representatives on the said Tribunal representing the interests of the workers included in Part III. of the schedule of the Act, to be their representatives on the said Tribunal for Two (2) years as from the 1st day of September, 1938.

H. J. HYLAND,

Minister of Transport.

Office of the Minister of Transport,
Melbourne, 27th August, 1938.

Submitted to the Governor in Council, 30th August, 1938.—
C. W. KINSMAN, Clerk of the Executive Council.

APPLICATIONS FOR MINING LEASES.

SUBJECT to any necessary excisions, &c., it is proposed to grant the following:—

8920, Ballarat; Horace Paternoster Burns (transferred to Gordon Gold No Liability); 10a. 0r. 30p.; Parish of Moorabool West.

7992, Beechworth; Samuel Elmer; 71a. 0r. 35p.; Parish of Murrungee.

8820, Castlemaine; William Edgar Dorman; 16a. 3r. 14p.; Parish of Elphinstone.

APPLICATIONS FOR MINING LEASES ABANDONED.

8796, Ballarat; John Ditchburn; 930a. 0r. 34p.; Parish of Kerrit Baret.

8010, Beechworth; William Paul Broome and Harold Joseph Egan; 80 acres; Parish of Talgarno.

8691, Castlemaine; Thomas Michael Brosnan, Sydney Dennis O'Dea, and Herbert Atkinson; 62a. 2r. 25p.; Parish of Fryers.

8762, Castlemaine; Thomas Michael Brosnan, Sydney Dennis O'Dea, and Herbert Atkinson; 55 acres; Parish of Fryers.

8763, Castlemaine; Thomas Michael Brosnan, Sydney Dennis O'Dea, and Herbert Atkinson; 53a. 2r. 30p.; Parish of Fryers.

APPLICATIONS FOR MINING LEASE AND LICENCE REFUSED.

8816, Castlemaine; John Somer; 200 acres; near Maldon.
1362, Tailings Licence; Mount Firebrace (1935) Development Co. N. L.; 11a. 1r. 14p.; Parish of Bungil.

E. J. HOGAN,
Minister of Mines.

MINING LEASES DECLARED VOID.

8526, Ballarat; Charles William Gray.

7477, Beechworth; Tingha Tin No Liability.

7776, Beechworth; John Ditchburn.

8143, Castlemaine; William Eric Collins and Richard Arthur Stephen Collins.

*8345, Castlemaine; Bessie Lord.

8387, Castlemaine; Bessie Lord.

8603, Castlemaine; Ralph Edmund Stredwick.

5382, Gippsland; Thomas John Morris Thomas.

5411, Gippsland; Star Gold Development No Liability.

5423, Gippsland; William Windle and John Charles Windle.

10897, Bendigo; Frederick Leopold Smyth.

* Applicant for forfeiture is being granted a new lease under section 91 of the *Mines Act 1928*.

GEO. BROWN,
Secretary for Mines.

COMPANIES ACT 1928.

NOTICE is hereby given that, in pursuance of section 270, sub-section (22), of the *Companies Act 1928*, as re-enacted by section 7 of the *Companies Act 1931*, that the names of the companies referred to below have been struck off the Register, and on publication of this notice in the *Government Gazette* the said companies shall cease to be registered.

Dated this seventh day of September, 1938.

Registrar-General's Office,
Melbourne.

J. QUINLIVAN,
Deputy Registrar-General.

COMPANIES ABOVE REFERRED TO.

Name of Company.	Date of Registration.	Number of Registration.
McMurtie and Company Limited (This advertisement does not refer to Victorian company registered with a similar name.)	13th February, 1905	459
New Moon Northern Blocks No Liability	20th February, 1905	460
The Loddon Deep Leads (Victoria) Limited	2nd March, 1905	461
H. A. Barraclough Limited	8th March, 1905	462
The Good Hope Consolidated Gold Mining Company No Liability	3rd April, 1905	464
Victorian Consolidated Goldfields Limited	29th June, 1905	466
The Chillagoe Company Limited	30th June, 1905	467
Rosenthal Brasch, Limited	10th August, 1905	468
Welsbach Light Company of Australasia Limited	18th August, 1905	470
The North Melbourne Electric Tramways and Lighting Company Limited	5th October, 1905	471
J. G. White & Company Limited	17th October, 1905	473
G. Hardt & Co. Limited	6th November, 1905	474
The Goldfields Diamond Drilling Company Limited	28th November, 1905	475
Malmsbury Gold Sluicing Company No Liability	27th November, 1905	477
Elder Smith & Co. Limited	1st December, 1905	478
The Sea Insurance Company Limited (This advertisement does not refer to the company registered with a similar name on 15th July, 1925.)	12th December, 1905	479
Webster Syndicate No Liability	22nd December, 1905	481
Boyd's Hydraulic Gold Sluicing Company No Liability	2nd February, 1906	484
Enfield Consolidated Hydraulic Sluicing Company No Liability	2nd February, 1906	485
Sandy Creek Hydraulic Sluicing Company No Liability	2nd February, 1906	486
Dayton Moneyweight Scale Co. Limited	5th February, 1906	487
The Ascot Gold Estates Limited	12th February, 1906	489
Sydney Sanatorium and Benevolent Association Limited	7th December, 1906	523
Stewart & McDonald (Export) Limited	29th December, 1906	526
The Maryborough Hydraulic Sluicing Company No Liability	11th January, 1907	527
The Victoria Syndicate Limited	20th February, 1907	528
The Heathcote Syndicate Limited	20th February, 1907	529
The National Cash Register Company	11th March, 1907	530
Berry United Deep Leads Limited	15th March, 1907	531
Moolort Goldfields (1906) Limited	15th March, 1907	532
Victorian Deep Leads (1906) Limited	15th March, 1907	533
Alex. Pirie & Sons Limited	21st March, 1907	534
Old Lead Dunolly Gold Sluicing Company No Liability	1st May, 1907	495
Spargo Creek Gold Sluicing Company No Liability	10th May, 1907	536
The Australian Mining and Gold Recovery Company Limited	15th May, 1907	537
Charlotte Plains Consolidated Gold Mines Limited	20th May, 1907	538
The Pacific Phosphate Company Limited	17th June, 1907	539
Humphries Patent Bracket and Scaffold Company Limited	3rd July, 1907	541
Carter's Deep Leads Limited	11th July, 1907	542
The Victorian Mining Company Limited	2nd August, 1907	543
The Pioneer Gold Mining Company Limited	8th August, 1907	544
No. 2 Creek Sluicing Company No Liability	17th August, 1907	545
Avoca Lead Gold Dredging Company No Liability	17th August, 1907	546
The Mount Lyell Comstock Copper Company Limited	20th August, 1907	547
The Atlantic Refining Company	31st August, 1907	548
Crompton and Company Limited	9th September, 1907	549
Buckland River Gold Dredging Company Limited	9th September, 1907	550
Rhodus and Beinssen Limited	2nd October, 1907	555
Loddon Valley Goldfields (1907) Limited	15th October, 1907	557
The Chewton Gold Mines Limited	17th October, 1907	558
Ingall Parsons Clive & Company Limited	23rd October, 1907	559
Caxton Electric Developments Limited	25th October, 1907	560, folio 562
Robt. Ingham Clark and Company (Australasia) Limited	4th November, 1907	561
New Sago Hill Gold Mining Company No Liability	5th December, 1907	562
Aktiebolaget Rotator	6th December, 1907	563
Buckland River South Extended Gold Dredging Company No Liability	13th December, 1907	566
The Oriental Timber Corporation Limited	31st January, 1908	567
Stewart Dawson & Co. (Australia) Limited	21st February, 1908	569
British Bye-Products Company Limited (formerly called A. Falk Company Limited)	5th March, 1908	570
The Australian Corporation of Public Accountants	7th March, 1908	571
The Royal Mail Steam Packet Company	24th March, 1908	572
The Adelaide New Moon Gold Mining Company No Liability	2nd April, 1908	573
The Dargo River Gold Dredging Company Limited	14th April, 1908	574
The Parkinson Stove Company Limited	25th April, 1908	575
Murrays Limited	7th May, 1908	577
Mount Bowen South Extended Copper Mining Company Limited	9th May, 1908	578
Fraser & Chalmers Limited	20th May, 1908	579
Moffat-Virtue Limited	21st May, 1908	580
Federal Sheep Shearing Company Limited	21st May, 1908	581
National Provincial Plate Glass Insurance Company Limited	22nd May, 1908	582
Milner's Safe Company Limited	26th May, 1908	583
Bonanza Gold Mine No Liability	10th July, 1908	585

COMPANIES ACT—continued.

Name of Company.	Date of Registration.	Number of Registration.
Kynoch Limited	15th August, 1908	586
Scientific Boxing and Self Defence Limited	19th August, 1908	587
Sports and Amusements Limited	19th August, 1908	588
The Co-operative Motor Society Limited	19th September, 1908	589
Arkell & Douglas Incorporated	8th October, 1908	591
The Nugget Polish Limited	12th October, 1908	592
Southern Sales Limited	16th December, 1908	595
No. 2 Creek Sluicing Company No Liability	5th March, 1909	599
Australian Leatherubber Company Limited	19th March, 1909	601
R. S. Hudson Limited	19th March, 1909	602
The Oonah Mines Limited	2nd April, 1909	603
Wm. Fison and Co. Ltd.	27th May, 1909	605
The Nugget Polish Company of Australia Limited	8th June, 1909	607
Blue Anchor Line Limited	17th August, 1909	611
The Caledonian and Australian Mortgage and Agency Company Limited	30th August, 1909	612
Chilworth Gunpowder Company Limited	28th September, 1909	614
Bohler Bros. & Co. Limited	17th November, 1909	616
Nestlé and Anglo-Swiss Condensed Milk Company	22nd November, 1909	617
Falk Stadelmann & Co. Limited	6th December, 1909	619
(This registration does not refer to company carrying on business at 182-184 Flinders-lane, Melbourne.)		
Anselm Odling & Sons Limited	8th December, 1909	620
The National General Insurance Company Limited	10th January, 1910	622
D. S. Macphail & Sons Limited	14th January, 1910	623
Kirker, Greer & Company Limited	23rd March, 1910	626
David New Stafford & Company Limited	7th April, 1910	627
Compagnie Générale des Etablissements Pathé Frères (Phonographe et Cinématographe)	20th April, 1910	628
J. S. Bagshaw & Sons Limited	12th May, 1910	629
G. B. Kent & Sons Limited	19th May, 1910	630
The Standard Rotary Machine Company Limited	26th May, 1910	631
A. Kethel and Co. Limited	17th June, 1910	633
The Ford Motor Company of Canada Limited	28th June, 1910	635
The Eaglehawk Consolidated Gold Mining Company Limited	6th July, 1910	636
The Gippsland Copper and Platinum Mining and Smelting Company No Liability	10th August, 1910	637
Harrisons & Crosfield Limited	24th August, 1910	638
Walpole Brothers, Limited	31st August, 1910	639
James Spicer and Sons Limited	13th September, 1910	640
Robert A. Thompson & Company Limited	20th September, 1910	641
The Assets Realisation Company Limited	17th October, 1910	643
Edward Branscombe Limited	21st October, 1910	644
Shipping Newspapers Limited	26th October, 1910	646
"Hygeia" Limited	24th November, 1910	650
The Railway Passengers Assurance Company	14th December, 1910	652
N. A. Rubens & Company, Limited	23rd January, 1911	654
United Distributing Companies Limited	31st January, 1911	655
Mellin's Food Company of Australia and New Zealand Limited	14th February, 1911	658
The Cassel Cyanide Company, Limited	14th February, 1911	659
Gibson Battle & Co. Limited	15th March, 1911	661
Commonwealth Oil Corporation Limited	24th March, 1911	663
Union Electric Company of Australia Limited	8th April, 1911	665
The Melbourne Exhibition Amusement Company Limited	2nd May, 1911	666
The King's Theatre and Films Limited	3rd May, 1911	667
Fred. Alderson & Williamson Limited	1st June, 1911	670
Craven, Taylor and Co., Limited	28th June, 1911	671
New Cornish Gold Mines, Limited	8th July, 1911	673
The Standard Consolidated Tin Mines Limited	13th July, 1911	674
E. J. Forbes & Son Limited	17th July, 1911	676
The Australian Photo-Play Company Limited	16th August, 1911	680
The Australian Wood Pipe Company Limited	23rd August, 1911	681
(This advertisement does not refer to a company with a similar name registered on 2nd August, 1921.)		
Bewley Limited	31st August, 1911	683
Read Holliday & Sons Limited	6th September, 1911	684
The Australian Tailings Treatment Company No Liability	11th September, 1911	685
The Exhibition Pictures (Melbourne) Limited	12th September, 1911	686
Stewarts and Lloyds (Australia) Limited	29th September, 1911	689, folio 692
The Valentine & Sons Publishing Company, Limited	5th October, 1911	690
Clarton Hodgson & Co. Limited	7th October, 1911	691
Spencer's Pictures Limited	26th October, 1911	692
Griffiths & Co., Contractors (Australia) Limited	31st October, 1911	694
The Stadium Limited	3rd November, 1911	695
Steel Peech & Tozer Limited	9th December, 1911	696
Hill Middleton & Co. Limited	15th December, 1911	697
The Motor Union Insurance Company Limited	16th December, 1911	698
The North Western Insurance Company Limited	10th January, 1912	699
Meggitt Limited. (This company was re-registered on the 30th April, 1924.)	31st January, 1912	700
Chappell & Co. Limited	8th February, 1912	701
London and Midland Insurance Company Limited	8th February, 1912	702
The Goodwood Timber and Transport Company Limited	9th February, 1912	703
Russell Motor Car Company Limited	28th February, 1912	704
Canada Cycle and Motor Company Limited	28th February, 1912	705
"Ironite" Pavings Limited	15th March, 1912	706
The Ridd Company Limited	16th March, 1912	707
R. Miles & Company Limited	11th April, 1912	709
The Harry W. Cooper Motor Company Limited	15th April, 1912	710

COMPANIES ACT—continued.

Name of Company.	Date of Registration.	Number of Registration.
The Southern Paint Company Limited	16th April, 1912	711
Tothill Limited	16th April, 1912	712
The Gaumont Company of Australia Limited	24th April, 1912	713
Mungana Mining Company Limited	24th April, 1912	714
Roy W. Sandford Limited	10th May, 1912	717
Locks Limited	11th June, 1912	719
Robert Tucker & Co. (Australia) Limited	22nd June, 1912	721
The Toora Proprietary Tin Fields Limited	28th June, 1912	722
E. D. Morrison & Co. Limited	1st July, 1912	723
Ben and John Fuller Limited	10th July, 1912	724
North Prince of Wales Consolidated Gold Mining Company (No Liability)	18th July, 1912	720
C. Greatrex and Son, Limited	1st August, 1912	729
Griffiths Electric Contractors Limited	6th August, 1912	731
Lucile Limited	16th August, 1912	732
West's Limited	16th August, 1912	733
Hansel Mundy Gold Mining Company No Liability	10th September, 1912	734
Mines Assets Purchase Company Limited	4th October, 1912	735
The Australasian Correspondence Schools Limited	4th October, 1912	736
The Game Milking Machine Company Limited	27th September, 1912	737
Quirk's Lighting and Engineering Limited	23rd October, 1912	738
Ezywalkin Limited	18th November, 1912	742
W. & T. Avery Limited	19th November, 1912	743
United Typewriter & Supplies Company Limited	29th November, 1912	744
Kirker, Greer, & Co. (Australasia) Limited	4th December, 1912	745
The General Film Company of Australasia Limited	10th December, 1912	747
Bonnington & Co. Limited	12th December, 1912	748
De Garis, Sons & Company Limited	18th December, 1912	749
Loddon Deep Leads (Caralulup) Limited	3rd February, 1913	754
Hemingway & Robertson's Australasian Correspondence Schools Limited	13th February, 1913	757
Harry Rickards Tivoli Theatres Limited	20th February, 1913	758
The British Record Proprietary Limited	27th February, 1913	759
Steffens & Nolle Limited	15th March, 1913	760
Oriental Amusement Company Limited	17th March, 1913	761
Hydraulic Engineering and Hercules Limited	23rd January, 1913	762
Gibbons (Australasia) Limited	20th March, 1913	763
Walpole Brothers (Australasia) Limited	11th April, 1913	765
Chillagoe Limited	19th April, 1913	766
Federal Pastoral Shearing Company Limited	22nd April, 1913	767
Prouds Limited	25th April, 1913	768
West of Scotland Insurance Office Limited	12th May, 1913	769
The Clunes Goldfields Limited	14th May, 1913	770
Julius Blau & Sons Limited	14th May, 1913	771
The Cairns Gas Company Limited	22nd May, 1913	772
The Australasian Guarantee Corporation Limited	27th May, 1913	773
The Australian Amicable Assurance Association Limited	14th June, 1913	778
The Standard Shoe and Leather Company Limited	16th June, 1913	779
General Electric Company	10th July, 1913	782
Hooper & Harrison Limited	19th July, 1913	783
The Australasian News Company Limited	28th July, 1913	785
G. & R. Wills & Co. Limited	29th July, 1913	780
De Trey and Company Limited	11th August, 1913	788
Trulite Limited	27th August, 1913	790
The Bank of North Queensland Limited	6th October, 1913	793
Embosteel Limited	9th October, 1913	794
Veedee Co. (Australia) Limited	17th October, 1913	795
F. R. Robinson & Sons Limited	23rd October, 1913	798
McIlwraith, McEacharn's Line Proprietary Limited	8th November, 1913	800
Ned's Corner Proprietors, Limited	1st December, 1913	803
Caldwell's Wines Limited	2nd December, 1913	804
The Lutheran Publishing Company Limited	8th December, 1913	806
Britain Tin and Gold Mining Company Limited	18th December, 1913	807
Fraser Film Release and Photographic Company Limited	13th January, 1914	808
The Steel Indent Company Limited	14th January, 1914	810
The British Australian Oil Company Limited	15th January, 1914	811
William Brooks & Co. Limited	23rd February, 1914	815
The Royal London Auxiliary Insurance Company Limited	31st March, 1914	816
Goodlass Wall and Company (Australia) Limited	9th April, 1914	817
Mount Oxide Mines Limited	29th April, 1914	820
Clement Mason Cinematograph Company Limited	30th April, 1914	821
Hendee Manufacturing Company	5th May, 1914	822
The Mount Pilot Gold and Tin Mining Company, No Liability	13th May, 1914	824
Angus and Robertson Limited	14th May, 1914	825
James Hurl & Co. Limited	2nd June, 1914	826
Wilson & Canham Limited	11th June, 1914	827
Th. Goldschmidt Limited	15th June, 1914	828
The Toora Proprietary Tin Fields Limited	19th June, 1914	830
Union Theatres Limited	15th July, 1914	832
The Bendoc Welcome Stranger Gold Mining Company No Liability	28th July, 1914	834
Syd Day The Printer Limited	3rd September, 1914	837
E. G. Eager & Son Limited	30th September, 1914	838
Sullivan Machinery Company	6th November, 1914	839
Talbot Alluvials Limited	16th November, 1914	840
National Oil Company Limited	24th November, 1914	841
David Hayward Limited	16th December, 1914	843
The Foreign Agency Limited	24th December, 1914	844
Express Film Service Limited	29th December, 1914	845

COMPANIES ACT—continued.

Name of Company.	Date of Registration.	Number of Registration.
The Great Boulder Proprietary Gold Mines Limited ..	21st January, 1915 ..	847
The Commonwealth Gas Power Company Limited ..	25th January, 1915 ..	849
The Selson Engineering Company Limited ..	18th February, 1915 ..	851
Warren and Strang Limited ..	15th March, 1915 ..	852
J. & J. Cash Limited ..	31st March, 1915 ..	853
The Salamander Field Cooker Company (Australasia) Limited	8th April, 1915 ..	854
The Caribonum Company Limited ..	28th April, 1915 ..	856
John Wisden and Company Limited ..	1st May, 1915 ..	857
Mitta Springtime Tin Mining Company No Liability ..	15th July, 1915 ..	859
Publicity Company of Australasia Limited ..	5th August, 1915 ..	860
Meyer Brothers Limited ..	20th August, 1915 ..	861
W. H. Honey & Co. Limited ..	1st September, 1915 ..	865
Inglis Limited ..	17th December, 1915 ..	878
Benson Brothers Limited ..	28th November, 1919 ..	994
The Australian Manufacturing and Importing Co. Limited ..	5th February, 1920 ..	1004
Southouse & Long Limited ..	18th February, 1920 ..	1006
British-Australian Engineering Company Limited ..	9th March, 1920 ..	1007
Copley and Dawson Limited ..	23rd March, 1920 ..	1008
Gillard Gordon Limited ..	26th March, 1920 ..	1010
The Poole Patent Wool Scouring Company Limited ..	29th March, 1920 ..	1011
Frank Humfress Limited ..	23rd April, 1920 ..	1012
J. J. Sullivan Limited ..	7th May, 1920 ..	1013
F. Lubrano and Company Limited ..	10th May, 1920 ..	1014
Associated Brokers Limited ..	14th May, 1920 ..	1015
Lendrum Limited ..	23rd June, 1920 ..	1020
Consumers Ammonia Company Limited ..	15th December, 1920 ..	1058
(This advertisement does not refer to company registered on 30th June, 1931.)		
Hadfields (Australia) Limited ..	29th September, 1923 ..	1226
Springfield Estates Limited ..	17th May, 1924 ..	1256
Alfred Herbert (Australasia) Limited ..	27th April, 1925 ..	1298
Coronola Limited ..	5th May, 1925 ..	1299
The Commonwealth Plaster Company Limited ..	28th May, 1925 ..	1301
Société Anonyme Ci-devant Sonderegger & Co. ..	29th May, 1925 ..	1302
Concrete Constructions Limited ..	17th June, 1925 ..	1305
The Foundation Company Limited ..	17th June, 1925 ..	1306
F. H. Stephens Proprietary Limited ..	23rd July, 1925 ..	1316
Catts-Patterson Company Limited ..	18th August, 1925 ..	1319
The Fiske Tire Export Company Inc. ..	26th September, 1925 ..	1324
Checker Cab Company (Australasia) Limited ..	1st October, 1925 ..	1325
Australian Importing and Exporting Company ..	6th October, 1925 ..	1326
Ira L. and A. C. Berk Proprietary Limited ..	10th November, 1925 ..	1330
W. H. Bean Limited ..	1st April, 1926 ..	1343
Welch Margetson & Company (Overseas) Limited ..	4th May, 1926 ..	1345
Mantons Limited ..	28th May, 1926 ..	1347
Bloch & Gerber Limited ..	1st June, 1926 ..	1349
Green Taxi-Cabs Limited ..	2nd July, 1926 ..	1354
The Surgical Manufacturing Company Limited ..	14th July, 1926 ..	1355
Vrai Limited ..	5th August, 1926 ..	1359
Orange Mills Limited ..	6th August, 1926 ..	1360
Timberlands Woodpulp Limited ..	16th August, 1926 ..	1362
Commonwealth Underwriters Limited ..	16th August, 1926 ..	1363
W. Plant and Co. Limited ..	24th August, 1926 ..	1364
F. A. Segur & Co. Limited ..	2nd September, 1926 ..	1366
Metropolitan Underwriters Limited ..	16th September, 1926 ..	1368
Automobile and General Finance Company Limited ..	17th September, 1926 ..	1369
Auto Parts Company Limited ..	18th October, 1926 ..	1373
The National Musical Federation Limited ..	10th November, 1926 ..	1376
Amplion (Australasia) Limited ..	14th December, 1926 ..	1380
The Goodyear Tyre & Rubber Co. (Australia) Limited ..	8th February, 1927 ..	1387
(This advertisement does not refer to company carrying on business at 23-29 Therry-street, Melbourne.)		
Vocalion Gramophone Company Limited ..	27th April, 1927 ..	1395
Parker Blau and Company Limited ..	13th June, 1927 ..	1397
Stromberg-Carlson (Australasia) Limited ..	17th June, 1927 ..	1399
Samson Clark & Company Limited ..	23rd June, 1927 ..	1400
Dudley and Dwyer Limited ..	25th June, 1927 ..	1401
Henry Lawrence & Son Proprietary Limited ..	4th July, 1927 ..	1403
Wearproof Hosiery (Sales) Limited ..	22nd July, 1927 ..	1406
Ellis & Company (Australia) Limited ..	13th August, 1927 ..	1410
Cinema Art Films Limited ..	30th August, 1927 ..	1414
The British Oak Insurance Company Limited ..	1st September, 1927 ..	1415
Guiterman & King Limited ..	16th September, 1927 ..	1420
R. H. Knip & Co. Limited ..	26th September, 1927 ..	1421
"L. & N." Brown Coal Limited ..	27th September, 1927 ..	1422
The Southern Cross Marine Insurance Company (N.S.W.) Limited ..	8th October, 1927 ..	1425
Quarry Creek Tin Mining Company Limited ..	29th December, 1927 ..	1435
Australian Mortgages Limited ..	14th January, 1928 ..	1436
S. Knowles & Sons Limited ..	24th January, 1928 ..	1440
Wheeler Foxall & Co. Limited ..	9th March, 1928 ..	1441
Tin Lands Consolidated Limited ..	5th April, 1928 ..	1445
The Mercantile and General Insurance Company Limited ..	31st May, 1928 ..	1453
Vocalion (Foreign) Limited ..	31st May, 1928 ..	1454
Alfred Snashall Limited ..	15th June, 1928 ..	1457
Textile Import Company Limited ..	16th June, 1928 ..	1458
The Property Insurance Company Limited ..	9th July, 1928 ..	1462
John Craven Burleigh (Australia) Limited ..	16th October, 1928 ..	1471
A. & L. Weil Limited ..	9th November, 1928 ..	1475

COMPANIES ACT—continued.

Name of Company.	Date of Registration.	Number of Registration.
Hospital Electrical & Radium Limited	7th January, 1929	1479
Simms Motor Units Limited	14th January, 1929	1480
Thomas Robinson and Son (Australia) Limited	5th February, 1929	1484
The Fur Fabric Company Limited	14th February, 1929	1485
Kandos Cement Company Limited	19th February, 1929	1486
Bebarfalds Limited	27th February, 1929	1488
Crude Oil Tractors Limited	11th March, 1929	1490
Northern Flaxlands Limited	6th May, 1929	1498A
Electric Labour Savers (Eureka-Maytag) Limited	26th April, 1929	1499
Independent Sprinklers (Australia) Limited	27th June, 1929	1504
Lohmann & Company Limited	12th September, 1929	1523
S. G. Blanton Limited	24th October, 1929	1525
Australasian Bacteriolytic Tank Company Limited	21st November, 1929	1534
Quarterly Dividends Limited	21st January, 1930	1541
National House Purchase, Limited	24th January, 1930	1543
Dominion Forests Limited	5th February, 1930	1544
Australia & New Zealand Pictures Limited	30th June, 1930	1555
D. S. Wylie Limited	10th November, 1930	1568
Interstate Advertising Co. Limited	4th December, 1930	1569
A. W. Jones & Co. Limited	6th May, 1931	1583
The Parker-Holladay Company (Australasia) Limited	9th September, 1931	1595
W. Dale Limited	6th December, 1931	1609
V. B. McInnes & Company (Australia) Limited	2nd February, 1933	1655
Orme Keigwin and Company Limited	26th January, 1934	1702

ESTATES OF DECEASED PERSONS.

PARTICULARS of the Estates of Deceased Persons which have been placed under the charge of the Curator of the Estates of Deceased Persons for management during the last month (August, 1938).

No.	Name of Deceased.	Australian Residence.	Supposed British or Foreign Residence.	Date of Order.	Value or Estimated Value of Personal Estate.	Value or Estimated Value of Real Estate.	Time of Deceased's Death.
					£ s. d.	£ s. d.	
1	Bennett, John	Amphitheatre	Unknown	11.8.38	40 4 3	5 0 0	21.7.38
2	Betts, William Alfred	21 Mary-street, Hawthorn	None	24.8.38	194 4 6	16.7.38
3	Carter, William Thomas	Formerly of 11 Clarke-street, Elwood, but late of Repatriation General Hospital, Caulfield	None	11.8.38	114 0 1	12.7.38
4	Chisholm, Mary	Melbourne Benevolent Asylum, Cheltenham	Scotland	18.8.38	31 19 10	16.3.38
5	Davidson, James	2 Chatham-road, Canterbury	None	18.8.38	63 3 5	10.5.38
6	Dennett, James John	11 Lara-street, South Yarra	England	24.8.38	664 14 7	7.8.38
7	Ewers, William John (un-administered estate)	Thorpdale	Unknown	18.8.38	50 0 0	24.8.28
8	Finch, Alfred Thomas	5 Rundle-street, Ararat	None	4.8.38	48 2 4	22.5.38
9	Gadsden, Alfred	Chillingollah East	None	11.8.38	285 17 1	2,997 10 0	25.3.38
10	Gnata, Antonio	Stawell	Italy	18.8.38	24 12 6	30.5.38
11	Harding, George Jehu	263 Hoddle-street, Abbotsford	None	4.8.38	25 3 7	13.7.38
12	Jackson, John	Formerly of 543 Spencer-street, Melbourne, but late of 70 Stanley-street, West Melbourne	England	18.8.38	16 1 4	26.7.38
13	Mathews, Alice Maud	Perth, Western Australia	None	24.8.38	41 0 0	23.9.36
14	Mason, Emile Mallard	Royal Australian Navy	None	18.8.38	351 10 3	25.6.38
15	McCarthy, Patrick	11 Lara-street, South Yarra	Unknown	4.8.38	21 18 11	31.3.38
16	Pattison, Mary Ann	Formerly of Mark-street, North Melbourne, but late of 62 Boundary-road, North Melbourne	None	11.8.38	40 0 0	225 0 0	5.6.38
17	Phillips, George	Hopetoun	None	4.8.38	26 0 11	9.11.37
18	Smith, Clement Eugene	Of no fixed place of abode, formerly of "The Carlisle," Exhibition-street, Melbourne	None	18.8.38	35 0 0	6.6.38
19	Starkey, Arthur Edward	90 Victoria-street, Carlton	None	24.8.38	642 17 4	31.7.38
20	*West, Thomas Robertson	Formerly of Glenburn, but late of Kew	Scotland	4.8.38	10 0 0	599 0 0	30.3.38
21	Wilson, James	28 Villiers-street, North Melbourne	England	11.8.38	19 19 10	21.7.38
22	Verbrugge, Emma (un-administered estate)	37 Bayview-street, Altona	Unknown	24.8.38	2 2 6	150 0 0	28.9.23

* With the will annexed.

M. M. PHILLIPS,
Curator of the Estates of Deceased Persons.

Dated this 2nd day of September, 1938.

Dr. ABSTRACTS OF ACCOUNTS OF TRUSTEES FOR PUBLIC CEMETERIES PUBLISHED IN COMPLIANCE WITH THE REQUIREMENTS OF SECTION 32 OF THE CEMETERIES ACT 1928. Cr.

Cemetery.	Year.	RECEIPTS.					EXPENDITURE.							Total.		
		To Balance.	Fees for Graves, &c.	Other Sources of Income.	Total.	By Salaries.	Office Expenses.	Works.	Building.	Grave-digging.	Contingencies.	Balance.				
		£ s. d.	£ s. d.	£ s. d.	£ s. d.	£ s. d.	£ s. d.	£ s. d.	£ s. d.	£ s. d.	£ s. d.	£ s. d.	£ s. d.	£ s. d.	£ s. d.	£ s. d.
Alberton	1936	43 14 3	9 5 0	1 8 0	54 7 3	31 10 0	3 0 0	10 13 0	..	9 4 3	54 7 3			
"	1937	9 4 3	15 5 0	..	24 9 3	8 5 0	..	16 4 3	24 9 3			
Alexandra	"	97 9 7	54 15 6	5 11 0	157 16 1	15 0 0	14 15 6	20 11 0	..	105 11 8	157 16 1			
Amherst	"	44 0 6	78 10 0	0 12 3	123 2 9	6 3 0	51 19 3	19 5 0	..	38 9 0	123 2 9			
Amphitheatre	"	32 12 3	11 15 0	20 5 10	64 4 1	7 0 0	24 18 6	8 5 2	..	23 5 6	64 4 1			
Antwerp	"	1 15 0	1 15 0	..	3 10 0	3 10 0	3 10 0			
Apollo Bay	"	10 19 9	31 16 6	..	42 6 3	8 14 0	..	30 4 3	42 6 3			
Apsley	"	13 7 11	15 0 0	1 16 7	30 4 6	2 10 0	3 0 0	10 0 0	..	14 12 8	30 4 6			
Ararat	"	341 5 5	284 7 6	58 19 8	684 12 7	29 0 0	92 6 11	11 17 6	..	222 6 0	..	316 2 4	684 12 7			
Arthur's Creek	"	9 13 9	4 10 0	2 12 3	16 16 0	2 0 0	5 6 6	0 16 2	..	8 13 4	16 16 0			
Avenel	"	13 7 4	13 15 0	4 5 0	31 7 4	5 0 0	0 15 9	0 15 0	..	12 9 7	31 7 4			
Aveca	"	53 5 3	67 13 3	..	120 18 6	16 0 0	0 11 0	11 10 0	..	75 14 10	120 18 6			
Azedale	"	18 18 6	3 0 0	..	21 18 6	2 10 0	..	19 8 6	21 18 6			
Baccus Marsh	"	65 16 4	113 11 6	..	179 7 10	40 0 0	3 11 11	36 0 0	..	87 7 1	179 7 10			
Barnsdale	"	152 17 8*	233 2 0	..	385 19 8	..	173 10 3	91 0 0	..	95 6 0†	385 19 8			
Barnockburn	"	13 15 8	7 10 0	0 5 10	21 11 6	5 0 0	0 4 11	..	10 6 7	21 11 6			
Ballan	"	38 8 8	45 5 0	4 0 0	87 13 8	15 0 0	18 9 8	13 15 0	..	36 17 0	87 13 8			
Ballaangich	"	7 8 0	2,894 10 3	126 18 11	6,049 19 6	456 10 0	171 19 9	237 14 7	1,455 18 1	39 1 5	4,345 17 4	6,949 19 6				
Ballarat	"	3,928 10 4	4 10 0	1 12 8	65 18 11	..	12 15 0	0 12 0	..	52 6 3	65 18 11			
Balmoral	"	50 16 3	14 0 5	1 0 0	14 0 5	14 0 5			
Baskly	"	25 2 4	..	0 9 7	25 11 11	25 11 11	25 11 11			
Bandra	"	78 10 0	40 0 0	..	119 14 10	11 0 0	22 4 0	16 0 0	..	68 12 10	119 14 10			
Barrawatha	"	57 19 1	61 2 6	2 17 2	121 18 9	10 0 0	18 7 8	28 17 6	..	60 13 1	121 18 9			
Barrabool	"	17 19 7	42 11 6	..	60 11 1	8 10 0	5 0 0	10 10 0	..	26 12 7	60 11 1			
Bealiba	"	71 11 5	87 8 0	1 3 7	160 3 0	34 0 0	3 2 2	40 12 6	..	74 5 7	160 3 0			
Beaufort	"	28 15 7	62 19 6	2 0 0	93 15 1	10 0 0	4 19 6	23 10 0	..	54 10 7	93 15 1			
Beacont	"	297 14 7*	379 0 0	18 13 8	1,159 4 9	21 1 0	16 10 3	614 7 6	204 5 0	7 10 0	280 0 0	1,159 4 9				
Beechworth	"	403 10 0	1 10 0	1 10 0	1 10 0			
Beenak	"	1 10 0			
Bellbrae	"	17 13 2	4 10 0	0 18 9	23 1 11	..	2 0 0	2 10 0	..	18 11 11	23 1 11			
Benalla	"	167 13 2	201 5 6	2 13 6	391 12 2	160 0 0	34 15 10	7 5 7	..	1 5 0	174 17 9	391 12 2				
Benambra	"	27 3 3	3 0 0	..	30 3 3	29 13 3	30 3 3			
Bendigo	"	1,113 2 8	1,743 12 1	..	2,856 14 9	241 13 6	1,406 15 11	8 7 6	25 14 2	1,021 18 3	2,856 14 9			
Berrinillock	"	..	29 15 0	..	29 15 0	3 3 0	0 5 0	7 5 5	..	3 10 0†	29 15 0			
Berwick	"	8 13 4*	46 5 0	6 9 6	278 9 0	40 15 0	6 15 6	29 10 0	0 16 11	200 0 6	278 9 0			
Bethanga	"	217 0 2			
Boulah	"	125 11 8	4 15 6	1 18 5	132 5 7	5 0 0	29 10 0	7 3 4	90 7 3	132 5 7			
Burchip	"	37 15 7	1 10 0	..	39 5 7	..	0 17 6	35 18 1	39 5 7			
Burragura	"	16 0 5	44 10 0	0 6 0	60 16 5	10 0 0	2 4 0	24 0 0	1 10 0	22 2 5	60 16 5			
Blackwood	"	57 0 1	7 15 0	..	64 15 1	3 0 0	13 16 9	4 10 0	0 4 6	42 2 4	64 15 1			
Blue Mountain	"	1 17 1	6 5 0	5 7 6	13 9 7	5 0 0	0 7 6	5 0 0	..	2 10 9	13 9 7			
Boinks	"	0 6 5*	0 6 5	0 6 5†	0 6 5			
Bonnie Doon	"	7 8 2	..	0 2 3	7 10 2	7 10 2	7 10 2			
Boolarra	"	3 15 0	12 0 0	0 2 0	15 17 3	15 17 3	15 17 3			
Boort	"	21 8 0	12 4 0	..	33 12 0	10 0 0	8 10 0	3 15 0	..	20 12 0	33 12 0			
Boort	"	15 19 4	59 10 0	..	75 9 4	10 0 0	4 7 2	15 0 0	..	45 4 8	75 9 4			
Boroondara	"	63,893 13 2	1,489 1 6	2,738 18 10	68,121 19 6	603 10 0	1,865 2 9	735 1 3	..	181 18 5	53,855 2 4	68,121 19 6				
Bowman's Forest	"	15 2 5	5 10 0	0 6 5	20 18 10	20 18 10	20 18 10			

Roster	0 1 1 4	45 10' 0	45 11 1	2 0 0	60 18 0	86 3 7	27 15 0	15 16 1	45 11 1
Frankston	239 1 4	119 5 9	358 7 1	1 0 6	3 12 0	..	87 6 8	113 0 7	358 7 1
French Island	9 12 4	2 0 0	11 15 9	0 17 6	5 8 0	..	5 7 0	11 15 9	11 15 9
Fryerstown	14 0 7	8 5 0	22 5 7	0 2 0	3 12 0	7 9 1	22 5 7
Gafney's Creek	8 11 6	9 2 6	8 11 6	0 2 0	5 8 0	3 1 6	8 11 6
Garvoc	57 10 7	1,785 13 0	72 16 8	62 10 0	6 10 0	..	4 0 0	62 6 8	72 16 8
Geelong (Eastern)	858 9 1	695 6 5	2,768 6 5	234 0 0	932 8 9	..	455 10 7	1,012 3 3	2,768 6 5
Geelong (Herne Hill)	450 13 3	30 11 6	1,161 9 6	19 13 8	319 14 0	..	6 0 4	499 4 10	1,161 9 6
Gielbore	16 0 3	1 1 0	46 11 9	4 9 0	0 12 0	..	12 2 6	4 15 5	46 11 9
Glenlyon	3 19 2	1 0 0	5 0 2	1 10 0	1 17 6	1 2 2	5 0 2
Glenroly	8 13 2	2 0 0	9 13 2	8 0 8	9 13 2
Glennaggie	21 5 2	0 0 0	23 13 7	0 15 0	0 15 0	23 13 7	23 13 7
Glenholmson	147 1 5	..	148 0 3	148 0 3	148 0 3
Glen Wills	4 15 3	0 1 7	4 16 10	0 4 0	4 16 10	4 16 10
Gobur	9 0 0	8 2 0	17 5 7	12 1 7	17 5 7
Goornong	24 14 1	16 5 3	40 19 4	5 0 0	3 14 0	..	2 0 0	30 5 4	40 19 4
Gormanale	19 6 10	3 5 0	22 11 10	0 10 0	2 10 0	..	2 10 0	17 1 10	22 11 10
Grantville	21 13 10	32 15 0	54 14 2	0 6 6	18 8 6	..	11 10 0	21 7 8	54 14 2
Granya	5 7 2	1 0 0	6 0 2	0 2 5	6 6 9	6 6 9
Graytown	9 15 2	46 3 5	9 15 2	4 14 9	1 19 0	7 16 2	9 15 2
Gordon	41 8 3	8 10 0	87 11 8	0 9 6	1 8 6	..	22 5 0	45 3 5	87 11 8
Gowangardie	20 10 3	0 4 6	3 15 6	15 10 0	45 16 0
Gray's Bridge	89 16 4	10 0 0	103 11 6	0 2 0	8 3 7	7 8 0	4 0 0	16 5 9	20 10 3
Great Western	20 2 9	1 10 0	22 5 10	0 2 0	6 9 0	..	6 0 0	79 15 11	103 11 6
Grendale	19 10 10	7 0 0	26 17 8	0 5 0	3 0 0	..	2 12 6	15 16 10	22 5 10
Grota	45 8 11	12 5 0	61 4 5	8 0 0	50 0 0	20 17 3	26 17 8
Grothe	7 7 3	5 16 0	13 3 3	2 0 0	0 11 6	..	3 2 0	2 14 3	61 4 5
Guildford	7 9 9	13 3 3
Hamilton	196 14 2	364 3 6	603 0 5	13 17 1	72 6 7	..	18 12 6	218 15 0	603 0 5
Harcourt	9 2 8	2 10 0	37 6 3	0 7 6	2 19 10	8 1 4	37 6 3
Harkaway	14 12 4	1 0 0	18 2 4	0 5 0	11 14 0	2 0 0	..	4 3 4	18 2 4
Harrietville	34 2 2	1 5 0	37 3 2	..	1 10 0	..	1 10 0	34 3 2	37 3 2
Harrow	41 5 8	26 16 0	68 1 8	0 10 6	9 10 0	53 3 2	68 1 8
Hayilab	3 18 6	0 4 0	3 19 8	0 3 6	3 16 2	3 19 8
Headville	46 13 0	75 11 4	123 9 8	0 0 6	52 8 5	67 12 7	123 9 8
Headcote	26 4 7	90 8 6	117 19 2	2 4 3	1 16 0	..	83 7 6	12 7 8	117 19 2
Heidelberg	21,063 17 0	1,878 9 0	23,464 1 9	53 1 0	224 3 4	598 15 9	4 0 0	21,816 16 6	23,464 1 9
Hexham	68 7 11	10 0 0	79 13 9	1 4 4	1 8 0	..	4 0 0	73 1 5	79 13 9
Heyfield	146 2 5	12 5 0	163 12 5	1 7 2	1 7 6	..	2 0 0	152 6 6	163 12 5
Hopetoun	56 12 1	30 15 0	88 7 5	..	1 0 0	..	14 5 0	61 8 5	88 7 5
Horsham	1,134 18 9	457 4 6	1,622 7 3	0 10 0	91 18 4	..	90 0 0	1,267 8 11	1,622 7 3
Hotspur	3 7 0	1 0 0	4 7 0	4 7 0	4 7 0
Inglewood	72 19 11	64 7 6	138 12 0	2 13 6	4 17 6	..	34 9 6	75 11 9	138 12 0
Inverleigh	40 12 4	4 15 0	64 18 4	0 13 0	7 7 11	..	10 0 0	40 12 5	64 18 4
Jamieson	3 18 0	0 15 0	4 13 0	0 10 0	4 0 0	0 13 0	4 13 0
Jeparit	43 2 1	12 5 0	55 17 1	..	2 10 0	..	11 0 0	37 7 1	55 17 1
Joyce's Creek	12 15 10	0 10 0	13 5 10	13 5 10	13 5 10
Jung	63 0 8	4 0 0	68 8 8	..	7 5 0	61 3 8	68 8 8
Kangaroo Ground	7 8 7	9 15 0	17 6 2	0 1 0	6 6 0	..	4 5 0	4 4 2	17 6 2
Kangaroo Flat	333 6 5	130 17 6	472 3 11	1 17 6	2 0 6	..	51 5 0	380 12 7	472 3 11
Kaniva	95 17 10	40 0 6	135 18 4	0 10 0	1 16 0	..	25 10 0	104 19 4	135 18 4
Katamatite	100 11 11	29 16 6	136 10 8	0 11 11	17 0 0	110 9 7	136 10 8
Kaspi	0 19 11	1 0 0	1 19 11	0 0 4	1 19 7	1 19 11
Keilor	41 19 7	90 18 0	132 17 7	..	87 16 8	..	26 18 8	38 2 3	132 17 7
Kenmare	4 14 0	2 15 0	9 19 0	0 1 0	8 7 0	1 11 0	9 19 0
Kilara	20 0 9	9 0 0	29 8 4	0 6 0	7 0 11	..	6 0 0	12 1 5	29 8 4
Kiewa	45 10 2	7 12 0	53 19 6	0 6 8	3 15 0	42 17 10	53 19 6
Kilcunda	27 5 11	2 10 0	30 6 11	28 6 11	30 6 11
Kilmore	43 2 1	5 8 6	49 2 10	0 4 9	21 4 7	12 3 6	49 2 10

* Debit balance at 31st December, 1937. † Debit balance at 1st January, 1937.

Dr. ABSTRACT OF ACCOUNTS OF TRUSTEES FOR PUBLIC CEMETERIES PUBLISHED IN COMPLIANCE WITH THE REQUIREMENTS OF SECTION 32 OF THE CEMETERIES ACT 1928—continued.

Cemetery.	Year.	RECEIPTS.						EXPENDITURE.						Total.					
		To Balance.	Fees for Graves, &c.	Other Sources of Income.	Total.	By Salaries.	Office Expenses.	Works.	Building.	Grave-digging.	Contingencies.	Balance.							
		£	s.	d.	£	s.	d.	£	s.	d.	£	s.	d.	£	s.	d.	£	s.	d.
Redcliffs	1937	41 15 0*	40 7 6		82 2 6	5 5 0	4 2 0	0 15 0	1 8 1	16 17 6				53 14 11†			82 2 6		
Rheola	"	34 5 2	18 18 0	3 6 11	56 10 1		0 2 6	10 9 6		8 12 0				37 3 11			37 3 11		
Riddell's Creek	"	15 15 3			15 15 3		0 10 0	12 16 3						2 9 0			15 15 3		
Ripplebrook	"	2 9 9		0 1 1	2 10 10		0 3 4	3 17 1						2 10 10			2 10 10		
Rokewood	"	6 9 7	17 4 0	0 6 3	33 14 1	16 0 0	0 15 0	9 10 0						3 2 0			33 14 1		
Runnymede	"	16 11 6	19 4 0	0 6 3	36 1 9	5 0 0	0 3 4	3 17 1						18 6 2			36 1 9		
Rochester	"	41 17 8	102 5 6		144 3 2	35 0 0	1 16 0	9 10 0		41 7 6				52 16 5			144 3 2		
Rosedale	"	6 18 3	19 15 0	0 3 10	26 17 1	5 0 0	0 13 6	10 15 0		10 15 0				9 8 7			26 17 1		
Rupanyup	"	36 7 8	21 11 6		57 19 2	5 0 0	0 15 0	22 10 6		6 15 0				22 18 8			57 19 2		
Rushworth	"	84 2 0	59 11 6	21 1 0	164 14 6	18 0 0	1 5 11	28 12 6		34 13 6				80 15 9			164 14 6		
Kye	"	32 12 8			32 12 8		0 1 4							32 11 4			32 12 8		
St. Annaud	"	96 5 3	317 5 0	1 12 5	415 2 8	226 0 0	5 14 5	11 15 1						156 5 1			415 2 8		
St. Kilda	"	10,798 15 8	1,319 10 8	3,966 4 4	16,084 10 8	872 1 2	4,259 13 8							10,923 10 11			16,084 10 8		
Sandy Creek	"	11 6 6	4 0 0	0 6 11	15 13 5			15 1 1						15 13 5			15 13 5		
Sale	"	224 3 5	260 15 9	14 0 10	499 0 0	135 0 0		15 1 1						148 7 0			499 0 0		
Stanford	"	47 10 10	19 17 6	4 6 2	71 14 6		0 9 0	8 13 6		73 2 6				62 12 0			71 14 6		
Stowell	"	80 7 6	45 13 0	0 3 3	128 0 6	7 10 0	1 1 6	5 14 6						105 4 6			128 0 6		
Sea Lake	"	9 7 5			9 10 8									9 10 8			9 10 8		
Sheep Hills	"	5 6 10			5 6 10									5 6 10			5 6 10		
Shefford	"	538 15 4	273 12 0	16 9 0	829 16 4	52 0 0	13 13 7	90 1 3		100 10 0				546 19 2			829 16 4		
Shepparton	"	28 6 8	9 10 0	2 0 0	39 16 8	4 0 0	0 13 6	3 3 2		2 0 0				31 3 2			39 16 8		
Skipton	"	39 8 4	5 10 0	8 16 2	53 14 6	1 10 0	0 5 6	1 14 6		4 10 0				44 4 6			53 14 6		
Snecaton	"	54 19 8	33 5 6	5 13 3	93 18 5	10 5 0	1 7 13	22 13 6		10 14 0				48 13 0			93 18 5		
Snythesdale	"	12 5 10	10 15 0	0 5 5	23 0 3	2 10 0	0 5 0	4 0 0						9 8 6			23 0 3		
Sorrento	"	9 15 8			9 15 8									9 8 6			9 15 8		
Spring Hill	"	13 0 4	2 0 0	0 5 0	15 5 4		1 0 0	3 12 0						14 5 4			15 5 4		
Springhurst	"	26 9 7		0 10 8	27 0 3			5 10 6						8 8 7			27 0 3		
Spring Lead	"	11 12 2	19 10 0	1 1 4	32 3 6	0 12 6	2 0 0	0 17 6		5 12 6				23 1 0			32 3 6		
Stanley	"	2 5 3	1 5 0		4 0 3		0 0 3	0 19 9						3 0 3			4 0 3		
Staffordshire Reef	"	0 10 8*	2 19 0		14 10 3	2 0 0		12 10 3									14 10 3		
Stuart Mill	"	11 0 7			11 0 7												11 0 7		
Steiditz	"	4 13 1	5 12 6	0 3 5	10 9 0		0 3 6			4 0 0				6 5 6			10 9 0		
Stratford	"	77 0 9	33 5 0	25 6 10	135 12 7	32 14 0	1 15 0			15 10 0				77 13 7			135 12 7		
Strathbogie	"	0 7 0			0 7 0									0 7 0			0 7 0		
Strathbogie	"	8 8 6	1 0 0		9 8 6									9 8 6			9 8 6		
Sunbury	"	146 12 10	144 7 6	31 0 0	322 0 4	35 0 0	13 1 0	52 7 0						219 8 4			322 0 4		
Sunbury	"	32 2 9	172 11 6	0 18 9	205 13 0	86 13 4	7 2 2	3 12 7						15 14 10			205 13 0		
Swan Hill	"	3 2 1	8 0 0		11 2 1		0 2 0							7 10 1			11 2 1		
Swanwater West	"	21 10 7	2 0 0	0 8 8	23 19 3		0 2 0			59 12 6				23 19 3			23 19 3		
Strathdownie East	"	14 15 9	3 5 0	0 5 1	18 5 10					3 10 0				18 5 10			18 5 10		
Sutton Grange	"	6 19 8		0 1 11	7 1 7									7 1 7			7 1 7		
Sailors' Home (Black Heath)	"		2 0 0	19 5 6	21 5 6		0 7 6	14 11 3						6 6 9			21 5 6		
Sandon	"																		
Tallangatta	"	1 8 11	45 0 0		46 8 11	12 10 0	1 10 4	16 1 0						0 16 2			46 8 11		
Talgaro	"	68 3 10	6 7 0	1 12 10	76 3 8		0 5 0	2 0 0						73 18 8			76 3 8		
Tallaroek	"	13 1 10		1 5 1	14 6 11			0 4 6						12 2 5			14 6 11		
Taradale	"	36 8 1	22 10 0	0 12 10	59 10 11	5 0 0	1 9 3			9 15 0				43 2 10			59 10 11		
Taravookan	"	2 5 2	1 0 0	0 2 9	3 7 11		0 2 0							3 5 11			3 7 11		
Tarnagulla	"	22 4 10	28 16 0	5 0 0	56 0 10	2 2 0	1 6 0	24 15 9		15 1 6				11 16 1			56 0 10		

Dr. ABSTRACT OF ACCOUNTS OF TRUSTEES FOR PUBLIC CEMETERIES PUBLISHED IN COMPLIANCE WITH THE REQUIREMENTS OF SECTION 32 OF THE CEMETERIES ACT 1928—continued. Cr.

Cemetery.	Year.	RECEIPTS.					EXPENDITURE.							Total.	
		To Balance.	Fees for Graves, &c.	Other Sources of Income.	Total.	By Salaries.	Office Expenses.	Works.	Building.	Grave-digging.	Contingencies.	Balance.			
		£ s. d.	£ s. d.	£ s. d.	£ s. d.	£ s. d.	£ s. d.	£ s. d.	£ s. d.	£ s. d.	£ s. d.	£ s. d.	£ s. d.	£ s. d.	£ s. d.
Wycheproof ..	1937	2 17 2	67 17 6	1 2 6	71 17 2	17 15 0	2 15 6	5 10 0	..	33 0 0	9 5 10	3 10 10	3 10 10	71 17 2	
Yeckandandah ..	"	77 18 10	99 10 0	0 18 2	178 5 0	7 10 0	5 1 6	13 15 0	..	36 0 0	1 9 3	114 9 3	114 9 3	178 5 0	
Yalca North ..	"	0 0 2*	..	1 0 4	1 2 0	1 1 0	0 1 0	1 2 0	
Yallourn ..	"	36 5 7	59 19 9	13 5 6	109 10 10	9 11 0	2 0 9	3 19 0	..	19 19 6	4 0 0	70 0 7	70 0 7	109 10 10	
Yambuck ..	"	13 18 2	3 0 0	2 4 0	19 2 2	0 2 6	..	2 10 0	..	1 15 0	..	14 14 8	14 14 8	19 2 2	
Yan Yean ..	"	12 9 5	53 9 0	0 4 10	66 3 3	5 0 0	5 17 0	6 15 0	..	32 10 0	..	16 1 3	16 1 3	66 3 3	
Yarck ..	"	17 9 3	4 17 0	0 15 7	23 1 10	2 10 0	0 13 0	2 15 6	..	2 0 0	..	15 3 4	15 3 4	23 1 10	
Yarra Glen ..	"	17 7 3	24 4 0	0 6 6	41 17 9	6 0 0	0 15 0	4 1 6	..	5 12 0	1 18 0	23 11 9	23 11 9	41 17 9	
Yarragon ..	"	0 9 1	18 15 0	..	19 4 1	..	1 0 0	11 15 0	0 15 0	6 4 1	6 4 1	19 4 1	
Yarram Yarram ..	"	101 13 1	92 11 0	1 16 4	196 0 5	43 10 3	2 8 6	84 19 6	..	37 16 10	..	27 5 4	27 5 4	196 0 5	
Yarrawonga ..	"	120 18 6	120 14 6	20 12 10	262 5 10	8 15 0	12 16 6	11 12 6	..	55 4 0	9 18 10	163 19 0	163 19 0	262 5 10	
Yaugher ..	"	15 14 7	19 10 0	0 5 5	35 0 0	5 2 0	12 0 0	..	17 18 0	17 18 0	35 0 0	
Yea ..	"	120 7 4	29 15 0	27 0 2	177 2 6	12 0 0	0 10 0	2 1 6	..	16 0 0	..	146 11 0	146 11 0	177 2 6	
Yabba ..	"	32 13 11	32 13 11	..	0 10 0	32 3 11	32 3 11	32 13 11	

* Debit balance at 31st December, 1937.

† Debit balance at 1st January, 1937.

Commission of Public Health,
29th August, 1938.

C. H. ROBINSON,
Secretary.

CONTRACTS ACCEPTED.—(Series 1938-39.)

VICTORIAN RAILWAYS.

Railways Stores Suspense Account, Act 3759, Section 105.

32. Sawn red gum, items 1, 2, and 3 at 18s. 9d., 4 at 20s. 9d., 5 at 18s. 9d., 6 at 20s. 9d., 7 and 8 at 24s. 9d., 9, 10, 11, and 12 at 25s. 9d., 13, 14, and 15 at 26s. 9d., 16 at 28s. 9d., 17 at 22s. 3d., 18 at 24s. 3d., 19 at 25s. 9d., 20 at 26s. 9d., 21 and 22 at 27s. 3d., 23 at 28s. 3d., 24 at 26s. 9d., 25 at 27s. 3d., 26 at 28s. 3d., 27 at 27s. 3d., 28 at 30s. 3d., 29 at 26s. 9d., 30 at 28s. 3d., 31 at 28s. 3d., 32, 33, 34, and 35 at 28s. 9d., 36 at 28s. 3d., 37 at 29s. 3d., 38 at 29s. 9d., 39 at 28s. 9d., 40 at 31s. 9d., 41 at 29s. 9d., 42 and 43 at 30s. 3d., 44 and 45 at 31s. 3d., 46 at 31s. 9d., 47 at 32s. 3d., 48 at 30s. 9d., 49 at 32s. 3d., 50 at 32s. 3d., 51 at 30s. 9d., 52 at 36s. 9d., 53 at 33s. 9d., 54 at 34s. 9d., 55 at 35s. 3d., 56 at 34s. 9d., 57 at 43s. 3d. per 100 super. feet; 58 at 31s. per 100 lineal feet; 59 at 18s. per 100 number—1s. 6d. per 100 super. feet extra for timber supplied to Works Storehouses at Laurens-street, Newport, and Bendigo, timber for Spotswood Workshops, and square sections 6 x 6 and over, 2s. 6d. per 100 super. feet extra (Contract 50023, Order in Council, 28th June, 1938).—McCulloch Carrying Co. Pty. Ltd.

33. Mild steel girders, &c., items 1 at £20, 2 at £24 15s., 3 at £33 per ton; 4 at £5 10s., 5 at £2 5s. per 1 cwt. (Contract 50074).—Geo. W. Kelly and Lewis Pty. Ltd.

34. Steel boiler and firebox quality plates, items 1, 2, 4, 5, 10, 11, 21, 22, 23, 24, 25, 26, 27, 35, 37, 39, 40, 41, and 43 at £17 16s. 6d., 44, 45, 46, 47, and 48 at £20 4s. 6d. per ton (Contract 50079, Order in Council 18th July, 1938); Scotland.—The Steel Company of Scotland Ltd.

35. Circuit controllers at £15 each (Contract 50091).—McKenzie and Holland (Aust.) Pty. Ltd.

36. Sawn red gum, items 1, 2, and 3 at 18s. 9d., 4 at 20s. 9d., 5 at 18s. 9d., 6 at 20s. 9d., 7 and 8 at 24s. 9d., 9, 10, 11, and 12 at 25s. 9d., 13, 14, and 15 at 26s. 9d., 16 at 28s. 9d., 17 at 22s. 3d., 18 at 24s. 3d., 19 at 25s. 9d., 20 at 26s. 3d., 21 and 22 at 27s. 3d., 23 at 28s. 3d., 24 at 26s. 9d., 25 at 27s. 3d., 26 at 28s. 3d., 27 at 27s. 3d., 28 at 30s. 3d., 29 at 26s. 9d., 30 and 31 at 28s. 3d., 32, 33, 34, and 35 at 28s. 9d., 36 at 28s. 3d., 37 at 29s. 3d., 38 at 29s. 9d., 39 at 28s. 9d., 40 at 31s. 9d., 41 at 29s. 9d., 42 and 43 at 30s. 3d., 44 and 45 at 31s. 3d., 46 at 31s. 9d., 47 at 32s. 3d., 48 at 30s. 9d., 49 and 50 at 32s. 3d., 51 at 30s. 9d., 52 at 36s. 9d., 53 at 33s. 9d., 54 at 34s. 9d., 55 at 35s., 56 at 34s. 9d., 57 at 43s. per 100 super. feet; 59 at 16s. 6d. per 100 number—timber for Works Storehouses at Laurens-street, Newport, Bendigo 1s. 6d. per 100 super. feet extra, timber for Spotswood Workshops and all square sections 6 x 6 and over, 2s. 6d. per 100 super. feet extra (Contracts 50131/50023, Orders in Council, 28th June, 1938).—Evans Bros.

37. Sawn red gum, items 1, 2, and 3 at 18s. 6d., 4 at 20s. 6d., 5 at 18s. 6d., 6 at 20s. 6d., 7 and 8 at 24s. 6d., 9, 10, 11 and 12 at 25s. 6d., 13, 14, and 15 at 26s. 6d., 16 at 28s. 6d., 17 at 22s., 18 at 24s., 19 at 25s. 6d., 20 at 26s., 21 and 22 at 27s., 23 at 28s., 24 at 26s. 6d., 25 at 27s., 26 at 28s., 27 at 27s., 28 at 30s., 29 at 26s. 6d., 30 and 31 at 28s., 32, 33, 34, and 35 at 28s. 6d., 36 at 28s., 37 at 29s., 38 at 29s. 6d., 39 at 28s. 6d., 40 at 31s. 6d., 41 at 29s. 6d., 42 and 43 at 30s., 44 and 45 at 31s., 46 at 31s. 6d., 47 at 32s., 48 at 13s. 6d., 49 and 50 at 32s., 51 at 30s. 6d., 52 at 36s. 6d., 53 at 33s. 6d., 54 at 34s. 6d., 55 at 35s., 56 at 34s. 6d., 57 at 43s. per 100 super. feet; 59 at 16s. 6d. per 100 number, timber for Works Storehouses, Laurens-street, Newport, and Bendigo, 1s. 6d. per 100 super. feet extra; timber for Workshops, Spotswood, and square sections 6 x 6 and over, 2s. 6d. per 100 super. feet extra (Contracts 50132/50023, Order in Council, 28th June, 1938).—Douglas Bros.

38. Sawn red gum, items 1, 2, and 3 at 18s. 6d., 4 at 20s. 6d., 5 at 18s. 6d., 6 at 20s. 6d., 7 and 8 at 24s. 6d., 9, 10, 11, and 12 at 25s. 6d., 13, 14, and 15 at 26s. 6d., 16 at 28s. 6d., 17 at 22s., 18 at 24s., 19 at 25s. 6d., 20 at 26s., 21 and 22 at 27s., 23 at 28s., 24 at 26s. 6d., 25 at 27s., 26 at 28s., 27 at 27s., 28 at 30s., 29 at 26s. 6d., 30 and 31 at 28s., 32, 33, 34, and 35 at 28s. 6d., 36 at 28s., 37 at 29s., 38 at 29s. 6d., 39 at 28s. 6d., 40 at 31s. 6d., 41 at 29s. 6d., 42 and 43 at 30s., 44 and 45 at 31s., 46 at 31s. 6d., 47 at 32s., 48 at 13s. 6d., 49 and 50 at 32s., 51 at 30s. 6d., 52 at 36s. 6d., 53 at 33s. 6d., 54 at 34s. 6d., 55 at 35s., 56 at 34s. 6d., 57 at 43s. per 100 super. feet; timber for Works Storehouses, Laurens-street, Newport, and Bendigo, 1s. 6d. per 100 super. feet extra; timber for Spotswood Workshops and square sections 6 x 6 and over, 2s. 6d. per 100 super. feet extra (Contracts 50133/50023).—Arbutnot Sawmills Pty. Ltd.

39. Sawn red gum, items 1, 2, and 3 at 18s., 4 at 20s., 5 at 18s., 6 at 20s., 7 and 8 at 24s., 9, 10, 11, and 12 at 25s., 13, 14, and 15 at 26s., 16 at 28s., 17 at 21s. 6d., 18 at 23s. 6d., 19 at 25s., 20 at 25s. 6d., 21 and 22 at 26s. 6d., 23 at 27s. 6d., 24 at 26s., 25 at 26s. 6d., 26 at 27s. 6d., 27 at 26s. 6d., 28 at 29s. 6d., 29 at 29s., 30 and 31 at 27s. 6d., 32, 33, 34, and 35 at 28s., 36 at 27s. 6d., 37 at 28s. 6d., 38 at 29s., 39 at 28s., 40 at 31s., 41 at 29s., 42 at 29s. 6d., 43 at 29s. 6d., 44 and 45 at 30s. 6d., 46 at 31s., 47 at 31s. 6d., 48 at 30s., 49 and 50 at 31s. 6d., 51 at 30s., 52 at 36s., 53 at 33s., 54 at 34s., 55 at 34s. 6d., 56 at 34s., 57 at 42s. 6d. per 100 super. feet; timber for Works Storehouses, Laurens-street, Newport, and Bendigo, 1s. 6d. per

100 super. feet extra; timber for Spotswood Workshops and square sections 6 x 6 and over, 2s. 6d. per 100 super. feet extra (Contracts 50134/50023, Order in Council 28th June, 1938).—Barber's Creek Sawmills.

40. Sawn red gum, items 1, 2, and 3 at 18s. 9d., 4 at 20s. 9d., 5 at 18s. 9d., 6 at 20s. 9d., 7 and 8 at 24s. 9d., 9, 10, 11, and 12 at 25s. 9d., 13, 14, and 15 at 26s. 9d., 16 at 28s. 9d., 17 at 22s. 3d., 18 at 24s. 3d., 19 at 25s. 9d., 20 at 26s. 3d., 21 and 22 at 27s. 3d., 23 at 28s. 3d., 24 at 26s. 9d., 25 at 27s. 3d., 26 at 28s. 3d., 27 at 27s. 3d., 28 at 30s. 3d., 29 at 26s. 9d., 30 and 31 at 28s. 3d., 32, 33, 34, and 35 at 28s. 9d., 36 at 28s. 3d., 37 at 29s. 3d., 38 at 29s. 9d., 39 at 28s. 9d., 40 at 31s. 9d., 41 at 29s. 9d., 42 and 43 at 30s. 3d., 44 and 45 at 31s. 3d., 46 at 31s. 9d., 47 at 32s. 3d., 48 at 30s. 9d., 49 at 32s. 3d., 50 at 32s. 3d., 51 at 30s. 9d., 52 at 36s. 9d., 53 at 33s. 9d., 54 at 34s. 9d., 55 at 35s. 3d., 56 at 34s. 9d., 57 at 43s. 3d. per 100 super. feet; timber for Works Storehouses, Laurens-street, Bendigo, and Newport, 1s. 6d. per 100 super. feet extra; timber for Spotswood Workshops and square sections 6 x 6 and over, 2s. 6d. per 100 super. feet extra (Contracts 50135/50023, Order in Council, 28th June, 1938).—Corry and Co.

41. Sawn red gum, items 1, 2, and 3 at 18s. 6d., 4 at 20s. 6d., 5 at 18s. 6d., 6 at 20s. 6d., 7 and 8 at 24s. 6d., 9, 10, 11, and 12 at 25s. 6d., 13, 14, and 15 at 26s. 6d., 16 at 28s. 6d., 17 at 22s., 18 at 24s., 19 at 25s. 6d., 20 at 26s., 21 and 22 at 27s., 23 at 28s., 24 at 26s. 6d., 25 at 27s., 26 at 28s., 27 at 27s., 28 at 30s., 29 at 26s. 6d., 30 and 31 at 28s., 32, 33, 34, and 35 at 28s. 6d., 36 at 28s., 37 at 29s., 38 at 29s. 6d., 39 at 28s. 6d., 40 at 31s. 6d., 41 at 29s. 6d., 42 and 43 at 30s., 44 and 45 at 31s., 46 at 31s. 6d., 47 at 32s., 48 at 30s. 6d., 49 and 50 at 32s., 51 at 30s. 6d., 52 at 36s. 6d., 53 at 33s. 6d., 54 at 34s. 6d., 55 at 35s., 56 at 34s. 6d., 57 at 43s. per 100 super. feet; timber for Works Storehouses, Laurens-street, Newport, and Bendigo, 1s. 6d. per 100 super. feet extra; timber for Spotswood Workshops and square sections 6 x 6 and over, 2s. 6d. per 100 super. feet extra (Contract 50137, Order in Council, 28th June, 1938).—King and Jones.

42. Sawn red gum, items 1, 2, and 3 at 18s., 4 at 20s., 5 at 18s., 6 at 20s., 7 and 8 at 24s., 9, 10, 11, and 12 at 25s., 13, 14, and 15 at 26s., 16 at 28s., 17 at 21s. 6d., 18 at 23s. 6d., 19 at 25s., 20 at 25s. 6d., 21 and 22 at 26s. 6d., 23 at 27s. 6d., 24 at 26s., 25 at 26s. 6d., 26 at 27s. 6d., 27 at 26s. 6d., 28 at 29s. 6d., 29 at 26s. 6d., 30 and 31 at 27s. 6d., 32 and 33 at 28s. per 100 super. feet; timber for Works Storehouses, Newport, Laurens-street, and Bendigo, 1s. 6d. per 100 super. feet extra; timber for Spotswood Workshops and square sections 6 x 6 and over, 2s. 6d. per 100 super. feet extra (Contracts 50139/50023, Order in Council, 28th June, 1938).—J. A. Walter.

43. Bridge beams, items 1, 2, and 4, at £1 10s., 3 at £1 9s., 5, 6, and 7, at £1 7s., 8 at £1 6s., 9 and 10 at £1 5s. per 400 super. feet (Contract 50144).—C. Findley.

44. Broken metal, &c., items 1 and 2 at 6s. 1d., 3 and 4 at 6s. 6d., 5 and 8 at 6s. 8d., 6 at 6s. 10d., 7 at 7s. 6d., 9 at 4s. 6d. per cubic yard (Contracts 50327/50045, Order in Council, 14th June, 1938).—Highfield Quarries Pty. Ltd.

45. Broken metal, &c., items 1, 2, 3, and 9 at 4s., 4, 5, and 8 at 4s. 6d., 6 at 6s. per cubic yard (Contracts 50333/50045, Order in Council, 14th June, 1938).—Coldstream Quarries Pty. Ltd.

Railway Charges in Suspense.

46. Sewerage and sanitary plumbing at Burwood railway station, at £137 (Contract 50090).—F. W. Stewart.

By order of the Victorian Railways Commissioners,
E. C. EYERS, Secretary. 2.9.38.

PRISONERS' RATIONS.

CONTRACTS CANCELLED.

Gazette No. 159, 27th July, 1938, page 2207, prisoners' meals.—Contracts Nos. 498, Barnawartha, 503, Bright, and 519, Nagambie, are hereby cancelled as from 31st August, 1938.

CONTRACT ACCEPTED.

709. For the supply of prisoners' meals at Oakleigh lock-up from 24th August, 1938, to 30th June, 1939, at the following rates per meal:—Breakfast and tea, 1s.; hot dinner, 1s. 6d.—Ellen G. Moloney.

Approved by Tender Board under clause 6 of Stores and Transport Regulations.

H. E. JOHNSON, Secretary to the Tender Board. 5.9.38.

Fire Brigades Act 1928.

PERMISSION TO HOLD FIRE BRIGADES DEMONSTRATION.

IN pursuance with the provisions of section 64 of the *Fire Brigades Act 1928*, and subject to the regulations made thereunder, the Country Fire Brigades Board has granted permission to hold a fire brigade demonstration at Echuca on Monday, 30th January, 1939.

G. G. SINCLAIR,

Secretary.

Offices of the Board, 60 Market-street, Melbourne, C.1, 2nd September, 1938.

GEE LONG WATERWORKS AND SEWERAGE TRUST.

AMENDMENT AND ADDITIONS TO THE REGULATIONS RELATING TO THE ISSUE OF INSCRIBED STOCK.

REGULATION 1.—Interpretation.—At the end of Regulation No. 1 the following words shall be added:—
Friendly Society shall include branch thereof.
Trade Union shall include branch thereof.

Regulation 6 is hereby repealed, and the following substituted therefor:—

6. (1) Stock not to be inscribed in more than four names—inscription in name of corporation, friendly society, or trade union. Stock may be inscribed in the name or names of one or more persons, not exceeding four, or in the name of a registered company or other corporation, but the secretary must first be furnished with a copy of the certificate of incorporation or special Act of Parliament under which such corporation is established, together with a certified specimen of the seal of the corporation, and a duly verified copy of any Regulations governing the mode of affixing the seal.

(2) An application by a friendly society, trade union, or branch thereof for inscribed stock shall be in accordance with Form No. 1, or in the form accompanying the prospectus of a loan in respect of which the application is made, and shall contain the particulars specified in that form.

(3) Each application by a friendly society, trade union, or branch thereof for inscribed stock shall be accompanied by a certificate in accordance with Form No. 1A.

After Form No. 1 in the schedule there shall be inserted the following form:—

Certificate No.

GEE LONG WATERWORKS AND SEWERAGE TRUST.

REGULATIONS FOR ISSUE OF INSCRIBED STOCK.—REGULATION No. 6—SCHEDULE FORM 1A.

Friendly Societies, Trade Unions, and Branches thereof.
Form of Certificate.

This is to certify that¹ _____ and _____ have been duly appointed by the² _____ and _____ in accordance with the constitution and rules of the said³ _____ to sign applications on behalf of the⁴ _____ for inscribed stock, and that¹ _____ and _____ have been duly appointed by the said² _____ in accordance with its constitution and rules to sign any documents relating to stock inscribed in the name of the said³ _____ and that _____ has been duly appointed by the⁴ _____ in accordance with its constitution and rules to receive certificates, receipts, and other documents relating to such stock. A specimen signature of each of the persons appointed as above appears at foot hereof.

Signature of president (or other principal executive officer)—

Signature of secretary—

Date / / .

Specimen signatures of persons appointed as above—

Specimen signature— Specimen signature—

NOTE.—Fresh certificate in the above form must be furnished to the secretary whenever any change is made in any of the persons appointed as above.

¹ Here fill in full names of persons authorized to sign.
² Here fill in full registered name of the society or union.
³ Here fill in the word "society" or "union" as the case may be.

The foregoing Regulations with schedule thereto were made and passed by the Geelong Waterworks and Sewerage Trust, and the common seal of the said Trust was hereunto affixed the fifth day of August, One thousand nine hundred and thirty-eight.

(SEAL) J. P. McCABE DOYLE, Chairman.
N. M. FREEMAN, Commissioner.
P. G. REILLY, A.I.C.A., Secretary.

Approved by the Governor in Council,
30th August, 1938.
C. W. KINSMAN,
Clerk of the Executive Council.

Water Acts.

STATE RIVERS AND WATER SUPPLY COMMISSION.

PROPOSED MURRAY VALLEY IRRIGATION AND WATER SUPPLY DISTRICT.

PURSUANT to the provisions of the Water Acts, I hereby declare that the lands included in the area defined hereunder, and shown on plan lodged in the office of the State Rivers and Water Supply Commission, Melbourne, ought to be constituted an Irrigation and Water Supply District.

The area hereinbefore referred to is defined as follows:—
Commencing at the most northerly angle of allotment 23, Parish of Boosey, County of Moira; thence southerly by the eastern boundary of that allotment and westerly by the southern boundaries of allotments 23 and 24 to the north-eastern angle of allotment 60A; thence southerly by the eastern boundaries of allotments 60A and 60B, westerly by the southern boundaries of allotments 60B, 59, 58, and 57B, and lines connecting these boundaries, and northerly by the western boundaries of allotments 57B and 57A to a point in line with the southern boundary of allotment 54A; thence westerly by a line, the southern boundaries of allotments 54A and 54B, and a line in continuation of the last-mentioned boundary to the eastern boundary of allotment 51E; thence southerly by the last-mentioned boundary, westerly by the southern boundaries of allotments 51E and 51B, and northerly by the western boundary of the last-mentioned allotment and a line in continuation thereof to the southern boundary of allotment 52A, all in the said Parish of Boosey; thence westerly by the northern boundary of a road, and northerly by the eastern boundary of the Parish of Cobram to a point in line with the southern boundary of allotment 114 of that parish; thence westerly by the northern boundary of a road to the south-eastern angle of allotment 99; thence southerly by a line and the eastern boundary of allotment 97A, westerly by the southern boundary, northerly by the western boundary of that allotment and by a line in continuation of the last-mentioned boundary to the south-western angle of allotment 98A; thence westerly by the northern boundary of a road to the south-western angle of allotment 79, all in the said Parish of Cobram; thence northerly by the western boundary of the last-mentioned allotment to a point in line with the southern boundary of allotment 40, section A, Parish of Yarroweyah; thence westerly by a line and the last-mentioned boundary to the north-eastern boundary of a 2-chain road; thence generally north-westerly by the said road boundary to the most westerly angle of allotment 5, section 13, Township of Koonoomoo; thence westerly, south-westerly, and westerly by a line and the southern boundaries of allotments 7, 6, section 17 of the said township, and allotments 34B and 34, section C, of the Parish of Yarroweyah, to the south-western angle of the last-mentioned allotment; thence northerly by the western boundaries of allotments 34 and 36, section C, to the most northerly angle of the last-mentioned allotment; thence south-easterly by the south-western boundary of a 3-chain road to the most northerly angle of allotment 2, section 13, Township of Koonoomoo; thence north-easterly by a line and the north-western boundary of allotment 5, section 12, of the said township, to the northern angle of that allotment; thence generally north-easterly and easterly by the north-western and northern boundaries of allotment 1, section D, Parish of Yarroweyah, to a point in line with the western boundary of allotment 4, section D; thence northerly by a line and the last-mentioned boundary, and north-easterly by the north-western boundary of allotment 15A, section D, all in the said Parish of Yarroweyah, and by a line in continuation thereof to the south-western boundary of a State Forest Reserve; thence generally south-easterly by the said reserve boundary to a point due north of the most northerly angle of allotment 4A, Parish of Cobram, thence southerly by a line, and south-easterly and southerly by the north-eastern and eastern boundaries of said allotment 4A, and by a line in continuation of the last-mentioned boundary to the northern boundary of allotment 35; thence easterly by the last-mentioned boundary, and southerly by the eastern boundary of said allotment 35 to a point in that boundary distant 7 chains 35 links northerly from the northern boundary of Broadway-street; thence westerly by a line parallel to Broadway-street to a point in line with the eastern boundary of High-street; thence southerly by a line to the northern boundary of Broadway-street; thence westerly by that boundary and a line in continuation thereof to the western boundary of Terminus-street; thence southerly and south-easterly by the last-mentioned boundary to the most northerly angle of the Cobram Railway Station Reserve; thence generally south-westerly by the north-western boundaries of the said reserve to the north-eastern boundary of a 3-chain road; thence south-easterly by the said road boundary to the most southerly angle of allotment 43; thence northerly by the eastern boundaries of allotments 43 and 34 and easterly by the northern boundaries of allotments 33 and 7A, a line connecting those boundaries and a line in continuation of the last-mentioned boundary to the south-western boundary of

a State Forest Reserve; thence generally south-easterly by the said reserve boundary to the north-eastern angle of allotment 26; thence southerly by the eastern boundary of that allotment to its most southerly angle; thence generally south-easterly by the north-eastern boundary of a 3-chain road to the south-western angle of allotment 19A; thence northerly by the eastern boundary of a road to the most northerly angle of allotment 16A, all in the Parish of Cobram; thence generally south-easterly by the southern boundary of a State Forest Reserve to the eastern boundary of the Parish of Boosey; thence southerly by that boundary to the point of commencement.

The scheme of local works proposed for such district is a system of channels and appurtenant works.

The estimated cost of such works is £55,400.

The quantity of water proposed to be assigned to such district is 24,100 acre-feet per annum.

The source of supply is to be the River Murray, by way of the Yarrowonga and Murray Valley main channels.

The season at which such supply is to be received is to embrace the whole year.

Given under my hand, at Melbourne, in the State of Victoria, this 23rd day of August, 1938.

F. E. OLD,
Minister of Water Supply.

NOTE.—A copy of the plan referred to may be inspected at the Post Office at Cobram.—(Corres. 38/12438.)

DONALD WATERWORKS TRUST.

RATING BY-LAW FOR THE YEAR 1939.—BY-LAW No. 45.

THE Donald Waterworks Trust, in pursuance and exercise of the powers conferred by the Water Acts, doth hereby make a rate for the supply of water for domestic purposes, otherwise than by measure, of One shilling and nine pence in the pound of the annual municipal valuation of lands and tenements liable to be rated within the Donald Urban District.

Provided that in no case shall the amount of rate payable per annum in respect of any tenement (other than land on which there is no building) be less than Thirty shillings, and in respect of any land on which there is no building less than Seven shillings and six pence.

Such rates are made and shall be levied upon the occupiers or owners of the said lands and tenements for the year commencing on the first day of January, 1939, and shall be payable on the first day of January, 1939, at the office of the said Trust.

For water supplied by the Trust for domestic as well as for other than domestic purposes by measure (except in cases of special agreement with the Trust), the minimum quantity of water to be charged for in respect of all lands and tenements shall be the quantity for which the charge at One shilling per 1,000 gallons would be equal to the amount of the rate which would be payable for the lands and tenements so supplied if supplied otherwise than by measure. All water supplied by measure by the Trust in excess of such aforesaid quantity shall be charged for at the rate of One shilling per 1,000 gallons.

The charge for water supplied by measure shall be payable on demand.

Passed this 9th day of August, 1938.

(SEAL) S. G. McPHERSON, Chairman.
J. HANNAH, Commissioner.
AUBREY LANCASTER, Secretary.

Approved by the Governor in Council,
30th August, 1938.

C. W. KINSMAN,
Clerk of the Executive Council.

Farmers' Debts Adjustment Act 1935.

CANCELLATION OF STAY ORDERS.

NOTIFICATION is hereby given that the Stay Orders issued to the under-mentioned farmers have been cancelled by the Farmers' Debts Adjustment Board, such cancellation to take effect on and from the 7th September, 1938:—

No. of Stay Order; Name; Address.

3266; Drummond, Norman Robert; Talgarno.
2526; Hipworth, John Alexander; Kerang.
4063; Inglis, Angus Donald Cameron; Cororooke.
165; Pagan, Walter and Mary; Clyde.

W. R. MANN, Secretary,
Farmers' Debts Adjustment Board.
6th September, 1938.

Local Government Act 1928.

SHIRE OF OTWAY.—ORDER DECLARING PUBLIC HIGHWAY AND ORDER FOR DEVIATION OF HIGHWAY.

IN pursuance of the powers conferred by sections 521 and 525 of the Local Government Act 1928 the Council of the Shire of Otway doth hereby order:—

That the land next hereinafter described shall be a public highway from and after the date of the publication of this Order in the Government Gazette, confirmed by the Governor in Council, namely:—

All those pieces of land being part of Crown allotments 5A and 6A, Parish of Newlingrook, County of Polwarth, in the State of Victoria: Firstly—Commencing at the south-west corner of Crown allotment 5A; thence on the west by a Government road bearing north 10 deg. 34 min. east 101.8 links; thence by lines bearing north 89 deg. 42 min. east 435.1 links and south 78 deg. 56 min. east 507.2 links; thence on the south by Crown allotment 6A bearing south 89 deg. 42 min. west 951.6 links to the commencing point; and Secondly—Commencing at a point on the north boundary of Crown allotment 6A, which point is south 89 deg. 42 min. west 4,490.9 links from the north-east corner of said allotment 6A; thence by lines bearing south 51 deg. 20 min. east 422.7 links, south 63 deg. 50 min. east 230 links, north 71 deg. 31 min. east 262.8 links, south 76 deg. 50 min. east 1,410 links, north 63 deg. 31 min. east 410.7 links, and north 79 deg. 37 min. east 820 links, on the east by the Carlisle North-road bearing south 14 deg. 53 min. east 100.3 links; thence by lines bearing south 79 deg. 37 min. west 813.8 links, south 63 deg. 31 min. west 432.6 links, north 76 deg. 50 min. west 1,417.7 links, south 71 deg. 31 min. west 275.6 links, north 63 deg. 50 min. west 280 links, north 53 deg. 42 min. west 450 links, and north 79 deg. 9 min. west 430 links; thence on the north by said Crown allotment 5A bearing north 89 deg. 42 min. east 507 links to the commencing point.

And the said Council doth hereby declare that the land above described shall from the date of the said publication in the Government Gazette be a public highway in lieu of the land hereinafter described, that is to say:—

All that piece of land being part of an existing Government road in the Parish of Newlingrook, County of Polwarth, in the State of Victoria, commencing at the south-east corner of Crown allotment 5A, parish and county aforesaid; thence bounded on the south by said allotment 5A by lines bearing north 70 deg. 6 min. west 1,390 links, south 65 deg. 4 min. west 926 links, north 60 deg. 22 min. west 717 links, north 82 deg. 31 min. west 246 links, south 65 deg. 51 min. west 313 links, and south 10 deg. 34 min. west 264.3 links, on the south by a Government road bearing south 89 deg. 42 min. west 101.8 links; thence on the north by Crown allotment 5, said parish and county, by lines bearing north 10 deg. 34 min. east 336 links, north 65 deg. 51 min. 394 links, south 82 deg. 31 min. east 294 links, south 60 deg. 22 min. east 685 links, north 65 deg. 4 min. east 915 links, south 70 deg. 6 min. east 1,414 links, and north 89 deg. 42 min. east 808.7 links; thence on the east by the Carlisle North-road bearing south 1 deg. 6 min. west 42 links, and south 14 deg. 53 min. east 60 links; thence on the south by Crown allotment 6A, parish and county aforesaid, bearing south 89 deg. 42 min. west 840.6 links to the commencing point.

In witness whereof the President, Councillors, and Ratepayers of the Shire of Otway have caused their common seal to be hereunto affixed this 20th day of October, One thousand nine hundred and thirty-seven.

The common seal of the Shire of Otway was hereunto affixed in pursuance of an order of the Council made the 20th day of October, One thousand nine hundred and thirty-seven, in the presence of—

(SEAL) CHAS. GRANT, President.
JAS. G. FRY, Councillor.
C. LARSON, Councillor.
J. B. WILKIE, Shire Secretary.

Confirmed by the Governor in Council,
the 30th day of August, 1938.
C. W. KINSMAN,
Clerk of the Executive Council.

SHIRE OF TOWONG.

ROAD DEVIATION, PARISH OF BURROWYE.

IN pursuance of the powers conferred by sections 521 and 525 of the *Local Government Act 1928*, the Council of the Shire of Towong doth hereby order that the land hereunder described shall be a public highway from and after the publication of this Order in the *Victoria Government Gazette*, namely:—

That parcel of land being part of allotment 6A, section XIII, Parish of Burrowye, County of Benambra, commencing at a point on the southern boundary of the said allotment 6A, N. 43 deg. 47 min. E. 239.5 links from the southern corner of the said allotment; thence N. 10 deg. 41 min. E. 473 links to the western boundary of the said allotment; thence N. 22 deg. 41 min. E. 721.5 links to an angle in the western boundary of the said allotment; thence S. 10 deg. 41 min. W. 948.5 links; thence S. 43 deg. 47 min. W. 275 links along the southern boundary of the said allotment back to the point of commencement.

And the said Council doth hereby declare that the land above described shall from the date of the said publication in the *Government Gazette* be a public highway in lieu of the land hereinafter described (that is to say):—

Commencing at the northern corner of allotment 6A, section XIII, Parish of Burrowye, County of Benambra; thence N. 58 deg. 30 min. E. 54 links; thence S. 40 deg. 41 min. W. 570 links to the western boundary of allotment 6A; thence S. 22 deg. 41 min. W. 519 links; and S. 18 deg. 32 min. W. 167.5 links along the western boundary of allotment 6A; thence S. 43 deg. 47 min. W. 351.5 links to an angle in the eastern boundary of the said allotment 6A; thence N. 18 deg. 32 min. E. 491 links; and N. 22 deg. 41 min. E. 1,038 links along the eastern boundary of allotment 6A back to the point of commencement.

The common seal of the President, Councillors, and Ratepayers of the Shire of Towong was hereunto affixed this fourteenth day of June, 1938, in the presence of—

(SEAL.) W. J. PATON, Councillor.
E. J. PARKHILL, Councillor.
W. H. MADDOCK, Secretary.

Confirmed by the Governor in Council,
30th August, 1938.

C. W. KINSMAN,
Clerk of the Executive Council.

STAMPS ACT 1937.

NOTICE.

NOTICE is hereby given that the Certificate appearing in *Government Gazette* (No. 37), dated 2nd February, 1938, that certain companies were engaged solely or principally in the search or mining for gold is withdrawn as from the 7th September, 1938, in respect of New Acheron Gold Reef No Liability.

Dated the 7th day of September, 1938.

D. D. PAINE,
Comptroller of Stamps.

STAMPS ACT 1937.

NOTICE.

NOTICE is hereby given that the Certificate appearing in *Government Gazette* (No. 389), dated 30th December, 1937, that certain companies were engaged solely or principally in the search or mining for gold is withdrawn as from the 7th September, 1938, in respect of the under-mentioned companies.

Dated the 7th day of September, 1938.

D. D. PAINE,
Comptroller of Stamps.

COMPANIES.

Aurum Dredging Development No Liability.
Charley's Forest Gold Mining Company No Liability.
Faulkners Hill Gold Mining Company No Liability.
Lucky Woman Gold No Liability.
Lucky Woman Gold No. 1 No Liability.
Virginia South Extended Gold No Liability.

STAMPS ACT 1937.

IN pursuance of the powers contained in the *Stamps Act 1937*, I hereby certify, until further notice, that Acheron Gold Reef No Liability is engaged solely or principally in the search or mining for gold.

Dated the 7th day of September, 1938.

D. D. PAINE,
Comptroller of Stamps.

FACTORIES AND SHOPS ACTS.

At the Executive Council Chamber, Melbourne, the sixth day of September, 1938.

PRESENT:

His Excellency the Lieutenant-Governor of Victoria.
Mr. Bailey | Mr. Tuckett.
Mr. Mackrell

RESCISSIION OF EXEMPTION FROM SATURDAY HALF-HOLIDAY AND REGULATION OF SHOPS FOR THE SALE OF FRESH UNCOOKED MEAT IN THE TOWNSHIP OF BOORT.

UNDER the powers in that behalf conferred by the Factories and Shops Acts, His Excellency the Lieutenant-Governor of the State of Victoria, by and with the advice of the Executive Council thereof, upon a petition signed by a majority of all the shopkeepers (exclusive of hawkers and pedlars) keeping shops for the sale of fresh uncooked meat within the Township of Boort, within the Municipal District of the Shire of Gordon, doth hereby revoke the Regulation made on the fifth day of October, 1915, directing that all shops for the sale of fresh uncooked meat within the Township of Boort, within the Municipal District of the Shire of Gordon, shall be exempted from the Saturday half-holiday, and fixing the closing hours of all such shops on Saturdays, Fridays, and Wednesdays.

RESCISSIION OF EXEMPTION FROM SATURDAY HALF-HOLIDAY AND REGULATION OF CERTAIN SHOPS IN THE TOWNSHIP OF BOORT.

UNDER the powers in that behalf conferred by the Factories and Shops Acts, His Excellency the Lieutenant-Governor of the State of Victoria, by and with the advice of the Executive Council thereof, upon a petition signed by a majority of all the shopkeepers (exclusive of hawkers and pedlars) keeping shops within the Township of Boort, within the Municipal District of the Shire of Gordon, of the particular classes to be affected, doth hereby revoke the Regulations made on the fifth day of October, 1915, directing that all shops (except shops for the sale of fresh uncooked meat, hairdressers' shops, and shops of the classes or kinds mentioned in the Fourth Schedule to the *Factories and Shops Act 1912*, as amended by the *Factories and Shops Acts Amendment Act 1914*), within the Township of Boort, within the Municipal District of the Shire of Gordon, shall be exempted from the Saturday half-holiday, and fixing the closing hours of all such shops on Saturdays, Fridays, and Wednesdays.

And the Honorable Edwin Joseph Mackrell, His Majesty's Minister of Labour for the State of Victoria, shall give the necessary directions herein accordingly.

C. W. KINSMAN,
Clerk of the Executive Council.

PUBLIC SERVICE ACT 1928.

At the Executive Council Chamber, Melbourne, the thirtieth day of August, 1938.

PRESENT:

His Excellency the Lieutenant-Governor of Victoria.
Mr. Old | Mr. Tuckett.

PERMISSION FOR AN OFFICER OF THE PUBLIC SERVICE TO ENGAGE IN DUTIES UNCONNECTED WITH HIS OFFICE AND TO RECEIVE REMUNERATION THEREFOR.

UNDER the provisions of section 161 of the *Public Service Act 1928*, His Excellency the Lieutenant-Governor of the State of Victoria by and with the advice of the Executive Council thereof, doth by this Order grant permission to the under-mentioned officer of the Public Service to engage in the work specified below, and to receive remuneration therefor, subject to the conditions that the work be performed by him only during hours outside the ordinary hours fixed for the discharge of his duties in the Public Service.

O. GAWLER, Government Statist, to make quinquennial valuation of the Harbor Trust Superannuation Account.

And the Honorable Albert Eli Lind, for and on behalf of His Majesty's Premier for the State of Victoria, shall give the necessary directions herein accordingly.

C. W. KINSMAN,
Clerk of the Executive Council.

LICENSING ACTS.

At the Executive Council Chamber, Melbourne, the thirtieth day of August, 1938.

PRESENT:

His Excellency the Lieutenant-Governor of Victoria.
Mr. Old | Mr. Tuckett.

APPOINTMENT OF POLLING PLACES FOR LICENSING DISTRICTS.

HIS Excellency the Lieutenant-Governor of the State of Victoria, by and with the advice of the Executive Council thereof, and pursuant to section 304 (a) of the *Licensing Act 1928*, as amended by section 2 (a) of the *Licensing (Conduct of Poll) Act 1929*, doth hereby order that, for the purpose of taking a vote of electors on the 8th day of October, 1938, pursuant to the Licensing Acts, the places named in the schedule hereunder be appointed polling places for the Licensing Districts and Subdivisions thereof named in conjunction therewith in the said schedule, viz.:—

SCHEDULE.

Licensing Districts and Subdivisions.	Polling Places.
ALBERT PARK—	
Albert Park ..	Albert Park, Kerferd, Middle Park, Queen's.
St. Kilda West ..	St. Kilda Beach, St. Kilda West, Wellington.
ALLANDALE—	
Ballaarat North ..	Ballaarat North, Little Bendigo, Mount Rowan
Beaufort ..	Amphitheatre, Beaufort, Brewster, Carranballac, Chepstowe, Chute, Evansford, Lexton, Mount Direction, Mount Lonarch, Raglan, Skipton (within the Subdivision), Snake Valley, Stockyard Hill, Trawalla, Waterloo, Waubra.
Clunes ..	Beckworth, Campbelltown, Clunes, Glengower, Kooroocheang, Ullina.
Creswick ..	Allendale, Broomfield, Creswick, Creswick North, Dean, Kingston, Mount Prospect, Newlyn, Rocklyn, Smeaton, Spring Mount, <i>Wattle Flat</i> .
Gong Gong ..	Barkstead, Bolwarrah, Bungaree (within the Subdivision), Clark's Hill, Glen Park, Gong Gong, Leigh Creek, Spring Bank, <i>Wattle Flat</i> .
Learmonth ..	Addington, Ascot, Bald Hills, Burrumbet, Coghill's Creek, Learmonth, Miner's Rest, Wendouree, Windermere.
BALLAARAT—	
Ballaarat ..	Ballaarat, Lake Ward, Pleasant-street.
Ballaarat East ..	Curtis-street, Eureka-street, Queen-street.
Ballaarat West ..	Alfredton, Ballaarat South, Ballaarat West, Urquhart-street.
Soldier's Hill ..	Black Hill, Soldier's Hill.
BARWON—	
Drysdale ..	Drysdale, Leopold, Moolap, Port-arlington, St. Leonards, Whittington.
Newtown and Chilwell ..	Anglesea, Barwon Heads, Bellbrae, Belmont, Ceres, Chilwell, Connewarre, Freshwater Creek, Gnarwarre, Grovedale, Highton, Modewarre, Mount Duneed, Mount Moriac, Newtown, Newtown North, Paraparap, Torquay, Waurn Ponds.
Queenscliff ..	Marcus Hill, Ocean Grove, Point Lonsdale, Queenscliff.
BENALLA—	
Benalla ..	Baddaginnie, Benalla, Benalla North, <i>Boweya North</i> , Boxwood, Bungeet West, Chesney Vale, Devenish, Dookie, Dookie College, Emu Bridge, Fern Hills, Glenrowan, Goomalibee, Goorambat, Lima South, Lurg, Molyullah, Moorngag, Samaria, Stewarton, Swanpool, Tatong, Thoona, Toombullup, Upotipotpon North, Warrenbayne, Winton, Winton North.
Rutherglen ..	Boorhaman North, Borralma, Brimin, Lilliput, Norong, Norong Central, Peechelba, Rutherglen, Springhurst, <i>Wahgunyah</i> .

Licensing Districts and Subdivisions.

Polling Places.

BENALLA—continued.

Tungamah ..	Boomahnmoonah, Boweya North, Lake Rowan, St. James, Telford, Tungamah, Waggarandall, Wilby, Youarang.
Violet Town ..	Boho South, Caniambo, Gowangardie, Tamleugh, Violet Town, Violet Town South, <i>Warrenbayne</i> , Warrenbayne West.
Yarrawonga ..	Boosey, Burramine, Burramine South, Esmond, Yarrawonga.
BENAMBRA—	
Chiltern ..	Barnawartha, Brown's Plains, Chiltern, Chiltern Valley, Cornish Town, Gooramada, Great Northern, Great Southern, Prentice North, Springhurst East.
Corryong ..	Berringama, Biggara, Burrowye, Corryong, Cudgewa, Cudgewa North, Lucyvale, Mount Alfred, Nariel, Tintaldra, Towong, Upper Thougla, Upper Towong, Walwa.
Tallangatta ..	Bullhead, Bullioh, Cravenville, Eskdale, Granite Flat, Granya, Koetong, Mitta Mitta, Mitta Mitta North, Noorongong, Tallandoon, Tallangatta, Tallangatta Valley.
Wodonga ..	Baranduda, <i>Barnawartha</i> , Barnawartha North, Bethanga, Bonegilla, Leneva, Middle Indigo, Talgarno, Wodonga, Wodonga West.
Yackandandah ..	Allan's Flat, Bright-Tawanga Road Camp, Bruarong, Dederang, Gundowring, Indigo Upper, Kancoona, Kergunyah, Kiewa, Kiewa River, Kiewa Valley Road Camp, Mongan's Bridge, Osborne's Flat, Red Bluff, Sandy Creek, Staghorn Flat, Tawanga, Yackandandah.
BENDIGO—	
Bendigo ..	Bendigo, Hallam-street, Kennington, Neale-street Kennington, Quarry Hill, Sandhurst, Spring Gully
Golden Square ..	Creath-street Long Gully, Diamond Hill, Golden Square, Kangaroo Flat, McKenzie-street, Maiden Gully, Sutton.
Sandhurst East ..	Buckley-street, Grassy Flat, Ironbark, Lake Weeroona, Long Gully, Sandhurst East, White Hills.
BOROONDARA—	
Burwood ..	Burwood, <i>Burwood Central</i> .
Camberwell ..	Ashburton, Burwood Central, Camberwell, Camberwell Middle, Camberwell South, Glen Iris, Hartwell.
Gardiner ..	Darling, Gardiner, Park-street, Tooronga.
BRIGHTON—	
Brighton ..	Brighton, Brighton Beach, Brighton North.
Sandringham ..	Black Rock (within the Subdivision), Hampton, Sandringham.
BRUNSWICK—	
Blyth ..	Blyth, Lygon, Nicholson.
Brunswick West ..	Brunswick, Brunswick North, Brunswick South, Brunswick West.
BULLA AND DALHOUSIE—	
Broadmeadows ..	Beveridge, Broadmeadows, Broadmeadows East, Campbellfield, Craigieburn, Darrawit Guim, Eden Park, Epping, Greenvale, Kalkallo, Mickleham, Thomastown, Upper Plenty, Wallan East, Wallan Wallan, Woodstock.
Gisborne ..	Bolinda, Bullengarook, Chintin, Clarkefield, Couangalt, Gisborne, Kerrie, Macedon, Mount Macedon, New Gisborne, Riddell, <i>Romsey</i> .
Kilmore ..	Broadford, Clonbinane, Kilmore, Kilmore East, Moranding, Reedy Creek, Strath Creek, Wandong, Willowmavin.
Lancefield ..	Braemar, <i>Chintin</i> , <i>Darrawit Guim</i> , Goldie, Heskett, Lancefield, Newham, Newham East, Rochford, <i>Romsey</i> , Springfield.

Note.—Names in italics are conjoint polling places.

Licensing Districts and Subdivisions.	Polling Places.	Licensing Districts and Subdivisions.	Polling Places.
BULLA AND DALHOUSIE—continued.		EVELYN—	
Sunbury	Bulla, Deer Park, Digger's Rest, Keilor, Keilor East, Melton, Melton South, Rockbank, St. Albans, Sunbury, Sunbury Mental Hospital, Sydenham, Toolern, Tullamarine.	Diamond Creek ..	Arthur's Creek, Bundoora, Diamond Creek, Doreen, Eltham North, Glenvale, Greensborough, Humevale, Hurstbridge, Kinglake West, Mernda, Morang South, Plenty, <i>Strathewen</i> , Whittlesea, Yan Yean, Yarrambat.
CARLTON—		Doncaster	Briar Hill, Doncaster, Doncaster East, Eltham, Montmorency, Templestowe.
Carlton	Carlton, Carlton North, Carlton South.	Healesville	Badger Creek, Buxton, Healesville, Marysville, Narbethong.
Edward	Brunswick East, Edward.	Kangaroo Ground ..	<i>Arthur's Creek</i> , <i>Croydon North</i> , Hurstbridge, Kangaroo Ground, Kinglake (within the Subdivision), Pantone Hill, Resear, St. Andrew, <i>Strathewen</i> , Warrandyte, Warrandyte South, Wonga Park.
CASTLEMAINE AND KYNETON—		Lilydale	Christmas Hills, Croydon North, Dixon's Creek, Gruyere South, <i>Healesville</i> , Lilydale, Mooroolbark, Steels Creek, Warramate, Yarra Glen, Yering.
Castlemaine	Barfold, Barker's Creek, Campbell's Creek, Castlemaine, Chewton, Elphinstone, Faraday, Fryerstown, Guildford, Harcourt, Harcourt North, Langley, Metcalfe, Muckleford, Myrtle Creek, Redesdale, Sutton Grange, Tamdale, Tarlita.	FLEMINGTON—	
Kyneton	Carlsruhe, Edgecombe, Kyneton, Lauriston, Malmsbury, Piper's Creek, Spring Hill Coliban, St. Agnes Hill, Tylden.	Ascot Vale	Ascot Vale, Ascot Vale East.
Maldon	<i>Harcourt North</i> , Maldon, <i>Muckleford</i> , Nuggetty, Walmer.	Newmarket	Flemington, Hotham, Kensington.
Woodend	Campaspe, Trentham East, Woodend.	Parkville	<i>Hotham</i> , Parkville, Royal Park.
CAULFIELD—		FOOTSCRAY—	
Caulfield	Caulfield, Glenhuntly-road, Hawthorn-road.	Footscray	Footscray.
Caulfield East ..	Bundeera-road, Caulfield East.	Footscray North ..	Footscray North, Kingsville, Maidstone, Maribyrnong.
Caulfield West ..	Caulfield West, Elsternwick North, McWhae-avenue.	Footscray South ..	Footscray Middle, Seddon (within the Subdivision).
CLIFTON HILL—		Sunshine	Albion, Braybrook, Sunshine.
Alphington	Alphington, Fairfield.	GEELONG—	
Clifton Hill	Clifton East, Clifton Hill, Fitzroy West.	Geelong	Barwon Ward, Bellarine Ward, Geelong, Geelong South, The Breakwater.
Fitzroy North ..	Fitzroy North, Miller.	Geelong West	Geelong North (within the Subdivision), Geelong West.
Westgarth	Dennis, Westgarth.	GIPPSLAND EAST—	
COBURG—		Bruthen	Bruthen, Buchan, Buchan South, Gelantipy, Lakes Entrance, Lake Tyers, Lower Nicholson, Metung, Nowa Nowa, <i>Sarsfield</i> , Swan Reach, Tambo Upper, Wulgulmerang.
Coburg	Coburg, Coburg West, Morlynston, Moreland, Pascoe Vale (within the Subdivision).	Lindenow	Fernbank, Glenaladale, Iguaña Creek, Lindenow, Lindenow South, Stockdale.
Fawkner	Fawkner.	Lucknow	Bulumwaal, Calulu, Clifton Creek, Dargo East, Lucknow, Mount Baldhead, Mount Taylor, <i>Sarsfield</i> , Tabberabbera, Wuk Wuk, Wy Yung.
Mitchell	Brunswick North-East.	Omeo	Benambra, Bindi, Brookville, Casalis, Cobungra, Ensay, Glen Valley, Omeo, Omeo Swamp, Reedy Flat, Swift's Creek, Tambo Crossing, The Brothers, Tongiomunjit.
COLLINGWOOD—		Orbost	Bemm River, Bendoc, Bete Bolong South, Bonang, Brodribb River, Cabbage Tree Creek, Cann River, Club Terrace, Combianbar, Deddick River, Delegate River, Genoa, Lower Bendoc, Mallecoota West, Marlo, Murrungowar, Newmerella, Noorinbee (Cann River), <i>Nowa Nowa</i> , Orbost, Tonghi, Tostaree, Wairewa, Wangarabell, Waygara, Weeragaa.
Abbotsford	Hoddle-street, Lithgow-street.	GIPPSLAND NORTH—	
Collingwood	Barkly Ward, Collingwood.	Bairnsdale	Bairnsdale, Bengworden, Forge Creek, Goon Nure, Hillside, Paynesville.
Fitzroy	Fitzroy Central, Fitzroy South.	Maffra	Boisdale, Briagolong, Bundalagwah, Dargo, Glenmaggie, Heyfield, Licola, Licola Road Camp, Llowalong, Maffra, Newry, Seaton, <i>Stratford</i> , Tinamba, Valencia Creek.
DANDENONG—		Salo	Airly, Clydebank, Cobains, Dutton, Kilmany, Kilmany South, Longford, Myrtlebank, Sale, Seaspray, Stradbroke, The Heart, Wurruk Wurruk.
Bentleigh	Bentleigh, Bentleigh East, McKinnon, Moorabbin.	Stratford	Meerlieu, Munro, Perry Bridge, Stratford.
Carrum	Aspendale, Aspendale Racecourse, Carrum, Chelsea, Edithvale, <i>Mordialloc</i> .		
Cheltenham	Beaumaris, Benevolent Asylum, Black Rock (within the Subdivision), Cheltenham, Clarinda, Heatherton, Highett.		
Dandenong	Clayton, Dandenong, Dingley, <i>Mordialloc</i> , Noble Park, Spring Vale.		
Mentone	Mentone, Mordialloc, Parkdale.		
DUNDAS—			
Casterton	Bahgallah, Balochile, Carapook, Casterton, Coleraine, Dergholm, Dunrobin, Hilgay, Konongwootong, Lake Mundi, <i>Langkoop</i> , Melville Forest, Muntham, Poolaigelo, Strathdownie East, Tarranlea, Wamboola, Wando Vale, Wootong Vale.		
Hamilton	Bulart, Cavendish, Glenista, Hamilton, Hamilton North, Karabeal East, Mirranatwa, Mooralla, Strathkellar, Tarrington, Victoria Valley, Wannon, Warrayure.		
Harrow	Apsley, Balmoral, Charam, Chotwynd, Clear Lake, Connewirricoo, Douglas, Edenhope, Gatum, Gringegalgona, Harrow, Langkoop, Lower Norton Creek, Miga Lake, Nureen, Noradjuha, Narrabiel, Pigeon Ponds, Quantonong, Telangatuk East, Tooan, Tooan East, Toolondo, Ullswater.		
ESSENDON—			
Essendon	Essendon, Essendon South, Essendon West.		
Essendon North ..	Essendon North, Glenroy, Pascoe Vale (within the Subdivision), Royal-avenue.		
Moonee Ponds	Aberfeldie, Moonee Ponds, Moonee Ponds West.		

NOTE.—Names in italics are conjoint polling places.

Licensing Districts and Subdivisions.	Polling Places.	Licensing Districts and Subdivisions.	Polling Places.
GIPPSLAND SOUTH—			
Foster ..	<i>Binginwarri</i> , Boolarong, Buffalo (within the Subdivision), Darby River Road Camp, Dollar, Dumbalk, Dumbalk North, Fish Creek, Foster, <i>Gunyah Gunyah</i> , Hedley, Hoddle, Mirboo, Mount Best, Port Franklin, Port Welshpool, Ryton, Stony Creek, Toora, Welshpool, Wonga, Wonyip, Woorarra East, Woorarra West.	Geelong North ..	Balliang, Batesford, Corio, Fyansford, Geelong North, Gheringhap, Herne Hill, Lara, North Shore, Rothwell, Sutherland's Creek, Wurdi You Yangs.
Morwell ..	Allambee South, Berry's Creek, Boolarra (within the Subdivision), Boolarra South, Budgeree, Gunyah Gunyah, Hallston, Jeeralang, Jeeralang Junction, <i>Johnstone's Hill</i> , Jumbuk, Limonite, Livingston, Mardan, <i>Mirboo</i> , Mirboo East, Mirboo North, Morwell, <i>Ryton</i> , Yinnar.	Meredith ..	Anakie, Bamgania, Meredith, Steiglitz.
Rosedale ..	<i>Carrajung</i> , Denison, Flynn's Creek, <i>Giffard West</i> , Gormandale, Nambrok, Rosedale, Wenke's Corner, Willung, Willung South.	Werribee ..	Balliang East, Exford, Laverton, Little River, Metropolitan Farm, Point Cook, Truganina, Werribee, Werribee South.
Traralgon ..	<i>Bulga</i> , Callignee, Callignee South, Flynn, <i>Flynn's Creek</i> , <i>Gormandale</i> , Jeeralang North, Le Roy, Traralgon, Traralgon South, Upper Flynn's Creek.	GUNBOWER—	
Yarram ..	Alberton, Alberton West, <i>Binginwarri</i> , Blackwarry, <i>Bulga</i> , Carrajung, Carrajung Lower, Carrajung South, Darriman, Devon North, Giffard West, <i>Gunyah Gunyah</i> , Hedley, Hiawatha, Jack River, Johnstone's Hill, Mack's Creek, Madalya, Port Albert, <i>Ryton</i> , Stacey's Bridge, Tarra Valley, Tarraville, Valley View, Womerah, Wonwron, <i>Wonyip</i> , Woodside, Yarram.	Boort ..	Appin South, Barrapoort, Boort, Lake Marmal, Leaghur, Meering West, Yando.
GIPPSLAND WEST—			
Berwick ..	Bangholme, Beaconsfield, Beaconsfield Upper, Berwick, Carrum Downs, Carrum North, Clyde, <i>Cockatoo</i> , Cranbourne, Dandenong South, Dewhurst, Emerald (within the Subdivision), Hallam, Keysborough, Lyndhurst, Narre Warren, Narre Warren North, Officer.	Cohuna ..	Cohuna, Gannawarra, Gunbower, Gunbower West, Leitchville, McMillan's, Mead.
Drouin ..	Athlone, Drouin, Drouin South, Drouin West, Hallora, Jindivick, Labertouche, Lardner (within the Subdivision), Longwarry, Longwarry North, <i>Modella</i> , Mountain View, Nayook West, Ripplebrook.	Kerang ..	<i>Appin South</i> , Benjeroop, Budgerum East, Capels Crossing, Dingwall, Kerang, Kerang East, Koondrook, Koroop, Lake Charm, Macorna, Macorna North, Mead, Meering, <i>Meering West</i> , Murrabit, Myall, Mystic Park, Normanville, Riverside, Rowan, Sandhill Lake, Tragowel.
Koo-wee-rup ..	Bayles, Catani, Heath Hill, Koo-wee-rup, <i>Modella</i> , Yannathan.	Mitiamo ..	Calvil, Dingee, Janiember East, Jarklan, Kamarooka North, Mitiamo, Pompapiel, Prairie, Serpentine, Tandarra.
Neerim South ..	Crossover, Latrobe Timber Mill, Neerim, Neerim North-East, Neerim South, Noojee.	Pyramid Hill ..	Bald Rock, Durham Ox, Loddon Vale, Mincha, Mologa, Pyramid Hill, Terrick Terrick, Yarrowalla South.
Pakenham ..	Bunyip, Cockatoo, Cora Lynn, Garfield, Gombrook, Iona, Koo-wee-rup North, Modella, Mount Burnett, Nar-nar-noon, Nar-nar-noon North, Officer, Pakenham, Pakenham North, Pakenham Upper, Tonimbuc, Toomuc Valley, Tynong, Tynong North.	Quambatook ..	<i>Budgerum East</i> , Cannie, Korrak Korrak, Lalbert, Oakvale, Quambatook.
GOULBURN VALLEY—			
Cobram ..	Bearii, Cobram, Mywee, Strathmerton, Ulupna, Yarroweyah.	Wycheproof ..	Carapugna West, Culgoa, Dumosa, Glenloth, Narraport, Narrowlook, Ninyeunook, Nullawil, Thalia, Winston, Wycheproof.
Nathalia ..	Barmah East, Barmah Township, Kotupna, Lower Moira, Nathalia, Nathalia Show Grounds, Picola, Waايا, Yalca South, Yielima.	HAMPDEN—	
Numurkah ..	Drumanure, Invergordon, Kaarimba, Katamatite, Katandra, Katandra West, Katunga, Marungi, Naringaningalook, Numurkah, Wunghnu, Yabba Yabba, Youanmite.	Camperdown ..	Berrybank, <i>Bradvale</i> , Camperdown, Choccolyn, Cressy (within the Subdivision), Derrinalum, Duverney, Foxhow, Gnarpurt, Lake Bookaar, Leslie Manor, Lismore, Mount Bute, Naroghid, Vite Vite, Weerite, Widdorin.
Shepparton ..	Arcadia, Ardmona, Binbartha, Congupna-road, Cosgrove, Grahamvale, Karamomus North, Kialla, Kialla East, Lemnos, Marion Vale, <i>Marungi</i> , Micpoll, Mooroopna, Mooroopna North, Orrvale, Pine Lodge, Pine Lodge South, Shepparton, Shepparton East, Tallygaroopna.	Linton ..	<i>Bradvale</i> , Linton, Skipton (within the Subdivision), Wallindue, Willowvale.
GRANT—			
Bacchus Marsh ..	Bacchus Marsh, Coimadal, Myrniong, Parwan, Rowsley	Mortlake ..	Ballangeich, <i>Chatsworth</i> , Darlington, Dundonnell, Ellerslie, Framlingham East, Hexham West, Mortlake, Nerrin Nerrin, Pura Pura, The Sisters, Woorndoo.
Bannockburn ..	Bannockburn, Corindhap, Deruel, Inverleigh, Lethbridge, Maude, Mount Mercer, Murgheboluc, Rokewood, Rokewood Junction, Shelford, Teesdale, Werneth.	Penshurst ..	Caramut, Chatsworth, Dunkeld, Glen-thompson, Minhamite, Penshurst.
KARA KARA AND BORUNG—			
		Terang ..	Glenormiston, Kolora, Noorat, Terang.
HAWTHORN—			
		Auburn ..	Auburn, Auburn South, Hawthorn South, Upper Hawthorn.
HEIDELBERG—			
		Hawthorn ..	Glenferrie, Glenferrie East, Glenferrie South, Hawthorn.
		Heidelberg ..	Heidelberg, Heidelberg West, <i>Ivanhoe East</i> , Mont Park, Rosanna.
		Ivanhoe ..	Fairy Hills, Ivanhoe, Ivanhoe East.
		Preston ..	Bell, Mont Park, Preston, Preston East, Preston South, Preston West, Regent, Reservoir.
ST. ARNAUD—			
		Donald ..	Chirrup Swamp, Corack, Donald, Jeffcott, Laen East, Laen North, Litchfield, Watchem.
		Minyip ..	Burrereo, Dunmunkle, Laen, Minyip, Rich Avon West.
		Murtoa ..	Banyena, Coromby, Kewell, Lallat North, Lallat South, Lubeck, Murtoa, Rupanyp.
		St. Arnaud ..	Avon Plains, Beazley's Bridge, Carapooce, Coonooer West, Cope Copo, Emu, Georoc, Gre Gre Central, Gre Gre Village, Kooreh, Marnoo, Marnoo East, Moyreisk, Paradise, Rostron, Slaty Creek, St. Arnaud, St. Arnaud North, Stuart Mill, Swanwater West, Traynor's Lagoon, Wallaloo, Wallaloo East.
		Warracknabeal ..	Areagra, Bangerang, Boolite, Kellalac, Nullan, Sheep Hills, Warracknabeal, Wilkur South.

NOTE.—Names in italics are conjoint polling places.

Licensing Districts and Subdivisions.	Polling Places.	Licensing Districts and Subdivisions.	Polling Places.
KEW—		MILDURA—	
Camberwell North	Balwyn (within the Subdivision), Balwyn North, Camberwell East, Camberwell West, Canterbury (within the Subdivision), Deepdene.	Mildura ..	Bambill, Bambill South, Benetook, Birdwoodton, Boonoonar, Cardross, Carwarp, Colignan, Cowan's Tank, Cramenton, Cullulleraine, Hattah, Iraak, Irymple, Karawinna, Karawinna South, Karween, Kiamal, Koorlong, Kurnwill, Merbein, Merbein South, Merbein West, Meringur, Merribee, Mildura, Morkalla, Nanglooc, Nicholl's Point, Nowingi, Pirlta, Red Cliffs, Stewart, Sunny Cliffs, Tunart, Vigars Tank, Werrimull, Wymlet, Yatpool.
Kew	Kew, Kew Central, Kew East, Kew North-East, Kew North-West.	MORNINGTON—	
KORONG AND EAGLEHAWK—		Dromana ..	Balnarring, Bittern, Boneo, Cowes, Crib Point, Dromana, Flinders, French Island, Main Ridge, Merriicks, Newhaven, Portsea, Red Hill, Rhyll, Rosebud, Rye, Shoreham, Somers, Sorrento, Ventnor.
Charlton ..	Buckrabanyule, Charlton, Cooncoor East, Dooboobetic, Teddywaddy, Wooroonook, Yeungroon.	Frankston ..	Baxter, Cardinia, Clyde South, Dalmore, Devon Meadows, Frankston, Hastings, Koo-wee-rup South, Langwarrin, Moorooduc, Mornington, Mount Eliza, Pearceedale, Seaford, Somerville, Tooradin, Tyabb.
Dunolly ..	Archdale, Arnold, Bealiba, Betley, Bromley, Dunluce, Dunolly, Goldsborough, Llanelly, Moliagul, Murphy's Creek, Newbridge, Tarnagulla, Waanyarra.	Loch ..	Almurta, Caldermeade, Corinella, Glen Alvie, Glen Forbes, Grantville, Jeetho, Kilcunda-road, <i>Koo-wee-rup South</i> , Krowera, Lang Lang, Loch, Nyora, Poowong, Poowong North, Woodleigh.
Eaglehawk ..	Bridgewater, California Gully, Campbell's Forest, Derby, Eaglehawk, Epsom (within the Subdivision), Leichardt, Myer's Flat, Neilborough East, Raywood, Sailor's Gully, Sebastian, Woodvale.	NORTHCOTE—	
Inglewood ..	Arnold West, Bullabul, Burke's Flat, Glenalbyn, Inglewood, Kingower, Kinypaniel, Kurting, McIntyres, Powlett, Rheola, Salisbury West.	Northcote ..	Croxton, Northcote, Northcote East, Northcote South, Thornbury, Thornbury West.
Marong ..	Big Hill, Laanecoorie, Lockwood, Marong, Newbridge East, Ravenswood, Shelbourne East, Shelbourne West, Wilson's Reef, Woodstock, Woodstock West.	NUNAWADING—	
Wedderburn ..	Berrimal, Borung, <i>Buckrabanyule</i> , Fenton's Creek, Fernihurst, Korong Vale, Logan, Mysia, Nine Mile, Richmond Plains, Wedderburn, Wychitella.	Box Hill ..	Box Hill.
LOWAN—		Canterbury ..	Balwyn (within the Subdivision), Canterbury (within the Subdivision), Canterbury South, Surrey Hills (within the Subdivision).
Dimboola ..	Ailsa, Antwerp, Arkona, Dimboola, Gerang Gerung, Katyl North, Kewell North, Kewell West, Murra Warra, Wail, Woraigworm.	Mitcham ..	Blackburn, Mitcham, Tunstall.
Goroke ..	Booropki, Goroke, Gymbowen, Karnak, Minimay, Mitre Lake, Natimuk, Neunapur, Nurcoong, Ozenkadnook, Poronne.	Ringwood ..	Ringwood.
Horsham ..	Dooen, Dooen North, Horsham, Jung, Kalkee, Pimpinio, Kemlaw, Vectis East, Wail, Wail West.	Surrey Hills ..	Mont Albert, Surrey Hills (within the Subdivision).
Kaniva ..	Dinyarrak, Kaniva, Lawloit, Lillimur, Lillimur South, Miram, Miram South, Sandmere, Serviceton, Yearinga.	OKAILEIGH—	
Nhill ..	Boyeo, Broughton, Diapur, Glenlee, Hamlyn, Kiata, Lorquon (within the Subdivision), Notherby, Nhill, Ni Ni, Winiam, Yanac, Yanac South.	Glenhuntly ..	Carnegie, Carnegie West, Dandenong-road, Glenhuntly, Ormond.
MARYBOROUGH AND DAYLESFORD—		Malvern East ..	<i>Dandenong-road</i> , Darling, Malvern (within the Subdivision), Malvern East, <i>Murrumbeena</i> , <i>Oakleigh</i> , <i>Toorong-a-road</i> .
Avoca ..	Avoca, <i>Bet Bet</i> , Homebush, Rathscar North, Rathscar West, Timor West.	Oakleigh ..	<i>Carnegie</i> , Hughesdale, Murrumbeena, Murrumbeena South, Oakleigh, <i>Oakleigh East</i> , Oakleigh South.
Carisbrook ..	Baringhup, Baringhup East, Baringhup West, Carisbrook, Craigie, Majorca, Moolort, Muckleford South, Neereman, Newstead, Rodborough, Sandon, Strangways, Strathlea, Tarrengower, Welshman's Reef, Yandoit Hill, Yapeen.	Oakleigh East ..	Oakleigh East.
Daylesford ..	Bullarto, Clydesdale, Coomoora, Daylesford, Drummond, Drummond North, Eganstown, Franklinford, Garlick's Lead, Glenlyon, Hephurn Springs, Leonards Hill, Little Hampton, Lyonville, Mount Franklin, Musk Creek, Musk Vale, Shepherd's Flat, Trentham, Yandoit, <i>Yandoit Hill</i> .	OUYEN—	
Maryborough ..	Adelaide Lead, Alma, Amherst, Bet Bet, Bowenvale, Caralulup, <i>Craigie</i> , Eddington, Havelock, Maryborough, Maryborough East, Moore's Flat, Red Lion Eglinton, <i>Strathlea</i> , Talbot, Timor West.	Birchip ..	Ballapur, Birchip, Curyo, Curyo West, Jil Jil, Morton Plains, Pine Grove, Watchupga, Wilkur.
MELBOURNE—		Hopetoun ..	Aubrey, Beulah, Brim, Brim East, Cannum East, Galaquil, Galaquil East, Gama, Goyura, Hopetoun, Hopetoun West, Hopevale, Kenmare, Lascelles, Rosebery, Rosebery East, Sea Lake West, <i>Turriff</i> , Wilhelmina, Willenabrina, Woomelang, Yarto, Yarto East, Yellangip East.
Melbourne ..	Eastern Hill, East Melbourne, Flagstaff Gardens, Gipps Ward, Kensington South, Lonsdale, Melbourne, West Melbourne.	Jeparit ..	Ellam, Jeparit, Lake Hindmarsh, Lorquon (within the Subdivision), Pepper's Plains, Tarranyurk, Tarranyurk South.
North Melbourne ..	Errol-street, North Melbourne.	Ouyen ..	Baring, Boinka, Boorongie, Boulka, Bronzewing, Carina, Cowangie Daalko, Danyo, Duddo Wells, Galah North, Goongee, Kattyong, Linga, Manya, Mulca, Murrayville, Ngallo, Ouyen, Ouyen North-West, <i>Pallarang</i> , Panitya, Panitya North, Patchewollock, Pine Gully, Speed, Tempy, Tempy East, Tiega, Timberoo South, Torrita, Turriff, Turriff East, Turriff West, Tutye, Underbool, Wagant, Walpeup, Welshmans Plains, <i>Yarto</i> .
		Rainbow ..	Albacutya, Glenore, Nypo, Pella, Pullat, Rainbow, <i>Yaapeet</i> .

NOTE.—Names in italics are conjoint polling places.

Licensing Districts and Subdivisions.	Polling Places.	Licensing Districts and Subdivisions.	Polling Places.
POLWARTH—			
Beeac	Alvis, Beeac, Cressy (within the Sub-division), Cundare, Dreeite, Eurack, Ondit, Warrion, Weering, Wool Wool.	ST. KILDA—	
Beech Forest	Beech Forest, Carlisle River, Chapple Vale, Gellibrand River, Glen Aire, Johanna River, Kawarren, Laver's Hill, Lower Gellibrand, <i>Olangolah East</i> , Stalker, Wangerrip, Webster's Hill, Weeaproinah, Wimba, Wye-langta.	Elsternwick	Elsternwick, Elsternwick South, Elwood, Gardenvale.
Birregurra	Airey's Inlet, Bamba, Barwon Downs, Birregurra, Dean's Marsh, Forrest, Gellibrand Upper, Gerangamete, Hayden's Mill, Lorne, Murdeduke, Murroon, Olangolah East, Ripple Vale, Wensleydale, Winchelsea, Wurd Boluc, Yeo.	St. Kilda	St. Kilda, St. Kilda South, The Village.
Colac	Barongarook, Barongarook West, Colac, Colac East, Colac West, Cororooke, Elliminyt, Irrewarra, Irrewillipe, Irrewillipe East, Larpent, Nalangil, Pirron Yallock (within the Sub-division), Swan Marsh, Warncoort, Yeo.	St. Kilda North	St. Kilda North.
Krambruk	Apollo Bay, Barham River, Hordern Vale, Mount Sabine, Skene's Creek, Wild Dog Creek, Wongarra.	STAWELL AND ARARAT—	
PORT FAIRY AND GLENELG—			
Brånxholme	Bessiebelle, Branxholme, Buckley Swamp, Byaduk, Byaduk North, <i>Codrington</i> , Condah, Digby, Henty, Knebsworth, Macarthur, Merino, Myaring, Orford, Paschendale, Sandford, Tahara, Wallaceale, Weerangourt, <i>Yambuk</i> , Yulecart.	Ararat	Ararat, Ararat Mental Hospital, Buangor, Cathcart, <i>Crowlanis</i> , Denicull Creek, Dobie, Elmhurst, Hall's Gap, Jackson's Creek, Jallukar, Kangaroo Point, Middle Creek, Moyston, Norval, Pomonal, Rhydney Reef, Rocky Point, Warrak.
Koroit	Crossley, Hawkesdale, Illowa, Killarney, Kirkstall, Koroit, Mailor's Flat, <i>Moyn</i> , Willatook, Winslow, Woolsthorpe, Yarrturk.	Horsham South	Brim Springs, Burnt Creek, Dadswell's Bridge, Drung Drung South, Haven, Helen's Plains, Lah-Arum, Mackenzie Creek, Mockinya, Riverside, Warranook West, Wonwondah East, Wonwondah North.
Port Fairy	Codrington, Moyn, <i>Orford</i> , Port Fairy, Rosebrook, Yambuk.	Landsborough	Barkly, Crowlands, Frenchmans, Glenlofty, Glenpatrick, Landsborough, Moonambel, Natta Yallock, Navarre, Percydale, Redbank, Warrenmang, Wattle Creek.
Portland	Bolwarra, Cashmore, Dartmoor, Drik, Drik, Drumborg, Gorae, Greenwald, Heywood, Hotespur, <i>Knebsworth</i> , Lake Condah, Lower Bridgewater, Lyons, Mount Richmond, Mumbannar, Myamyn, Narrawong, Nelson, Portland, Portland North, Tyrendarra.	Stawell	Armstrong, Callawadda South, Campbell's Bridge, Concoongella, <i>Crowlands</i> , Deep Lead, Fyan's Creek, Glenorchy, Great Western, Green's Creek, <i>Hall's Gap</i> , Illawarra, Joel Joel, Lake Lonsdale, Landsborough West, Morri Morri, <i>Navarre</i> , Salt Creek, Stawell, Stawell West, Wal Wal.
PORT MELBOURNE—			
Port Melbourne	Graham, Port Melbourne.	Willaura	Ballyrogan, Bunnugal, Kiora, Lake Bolac, Maroona, Mininera, Ross's Bridge, Stavelly, Streatham, Tatyoon, Westmere, Wickliffe, Willaura.
South Melbourne	Clarendon, Montague, Nelson, South Melbourne.	SWAN HILL—	
PRAHRAN—			
Prahran	Prahran, Prahran East, Windsor.	Sea Lake	Banyan, Berrillook, Kulwin, Mittyack, Nandaly, Nine Mile Springfield, Nyarrin, Pier Millan, Sea Lake, Tyrrell Downs, Willangie East.
South Yarra	Commercial-road, Hawksburn, South Yarra, South Yarra West.	Swan Hill	Beverford, Boundary Bend, Bulga, Fish Point, Goschen, Haysdale, Kooloonong, Kunat, Lake Boga, Narrung, Natya, Nowie, Nyah, Nyah West, Piangil, Pira, Prooinga, Swan Hill, Tyntynder Central, Tresco, Tudor, Wood Wood, Woorinen, Woorinen South, Yarraby, Yungera.
RICHMOND—			
Richmond	Buraley, Burnley South, Cremorne, Richmond, Richmond Central, Richmond North, Richmond South.	Ultima	Annuello, Bannerton, Bolton, Chillingollah, Chillingollah East, Chinkapook, Cocamba, Daytrap, Eureka, Gowanford, Manangatang, Meatian, Nyrraby, Robinvale, <i>Tyrrell Downs</i> , Ultima, Waitchie, Wemen, Winnambool.
RODNEY—			
Echuca	<i>Bamawm Extension</i> , Cornelia Creek, Echuca, Echuca Village Settlement, Echuca West, Gunbower East, Koyuga, Patho, Strathallan, Terrick South, Turrumberry North, Turrumberry South, Wharparilla.	TOORAK—	
Kyabram	Cooma, Girgarre, Kyabram, Ky-valley, Lancaster, Merrigum, Mount Scobie, Tongala, Unders, Wyuna, Wyuna East.	Armadale	Alma, Armadale, Armadale South.
Rochester	Ballendella, Bamawm, Bamawm Extension, Diggora, Lockington, Milloo, Nanneella, Pannobamawm, Pine Grove, Rochester, <i>Strathallan</i> , Tennyson, Timmering.	Malvern	Kooyong, Malvern (within the Sub-division), Malvern South.
Tatura	Byrneside, Tatura, Toolamba (within the Sub-division).	Toorak	Toorak, Toorak Village.
UPPER GOULBURN—			
ALEXANDRA—			
Alexandra Acheron, Barnewall's Mill, Alexandra, Eildon Weir, Fawcett, Maintongoon Road Camp, Rubicon (Tin Hut), Rubicon Saw Mills, Taggerty, Thornton.			
EUROA—			
Euroa Balmattum, Branjee, Creighton's Creek, Euroa, Gooram, Mispoll South, Moglonamby, Strathbogie, Strathbogie North.			
MANSFIELD—			
Mansfield Ancona, Barjarg, Barwite, Bonnie Doon, Boorolite, Dry Creek, Gaffney's Creek, Howe's Creek, Howqua, Jamieson, Kevington, Maindample, Mansfield, Merrijig, Merton, Nillahootie, Piries, Tolmie, Wood's Point.			
SEYMOUR—			
Seymour Avenel (within the Sub-division), Burlington, Kobyboyn, Northwood, Ruffy, Seymour, Tallaroak, Tarcombe, Trawool.			
YEA—			
Yea Cathkin, Cheviot, Flowerdale, Glenburn, Gobur, Highlands, Homewood, Kanumbra, Kinglake (within the Sub-division), Molesworth, Murrindindi, Terip Terip, Toolangi, Woodburne, Yarok, Yea.			

NOTE.—Names in italics are conjoint polling places.

Licensing Districts and Subdivisions.	Polling Places.	Licensing Districts and Subdivisions.	Polling Places.
UPPER YARRA—			
Croydon ..	Bayswater North, Croydon, Kilsyth, <i>Monbulk</i> , Montross, Mount Dandenong, Mount Evelyn, Olinda, Seville, Silvan, Wandin, Wandin East.	WARANGA—continued.	
Ferntree Gully ..	Aged Men's Retreat, Aura, Bayswater, Belgrave, Belgrave South, Boronia, Dandenong North, Emerald (within the Subdivision), Ferny Creek, Glen Waverley, Kallista, Lower Ferntree Gully, Lysterfield, Macclesfield, Monbulk, Mount Waverley, Mulgrave, Narre Warren East, Notting Hill, <i>Olinda</i> , Sassafra, Scoresby, Springvale North, Tally-ho, The Basin, Upper Ferntree Gully, Upwey, Vermont South, Wantirna.	Nagambie ..	Bailieston, Dargalong, Goulburn Weir Moorlim, Nagambie.
Warburton ..	Big Pat's Creek, Gladysdale, Launching Place, Millgrove, McMahon's Creek, Powelltown, St. Clair Saw Mills, Three Bridges, Warburton, Warburton East, Wesburn, Woori Yallock, Yarra Junction.	Rushworth ..	Carag ^o Carag, Colbinabbin, Colbinabbin East, Cornella East, Dhurringile, Girgarre East, Moora South, Murchison, Murchison East, Murchison North, Rushworth, Stanhope, Toolamba (within the Subdivision), Wanalta, Waranga Basin, Whroo.
WALHALLA—			
Toongabbie ..	Cowwarr, Glengarry, Glengarry West, Toongabbie.	Strathfieldsaye ..	Axedale, Bagshot, Eppalock (Axe Creek), Epsom (within the Subdivision), Huntly, Longlea, Mandurang, Mosquito Creek, Sedgwick, Strathfieldsaye.
Trafalgar ..	Ada Saw Mills, Allambee, Allambee Reserve, Boolarra (within the Subdivision), Childers, Coalville, Delburn, Driffield, Fumina, Fumina South, <i>Gould</i> , Hallston North, Hillend, Hollydale, Icy Creek, Moe, Narracan, Noojee East, Shady Creek, Tanjil Bren, Tanjil South, Thorpdale, Trafalgar, Trafalgar South, Willow Grove, Yarragon, Yarragon South, Yinnar (within the Subdivision).	WARRENHEIP AND GRENVILLE—	
Walhalla ..	Aberfeldy, Cooper's Creek, Erica, Gould, Knott's State School, Monette's Mill, Morgan's Mill, Moondarra, Redjacket, Tyers, Tyers Junction, Walhalla.	Ballan ..	Ballan, Barry's Reef, Boremboka, Blackwood, Blackwood North, Blakeville, Bunding, Egerton, Gordons, Greendale, Korweinguboora, Morrisons, Mount Wallace.
Warragul ..	Bona Vista, Buln Buln, Buln Buln East, Cloverlea, Darnum, Ellinbank, Ferndale, Lardner (within the Subdivision), Lillico, Nilma, Rokeby, Sea View, Tetoora-road, Trida, Warragul.	Mount Pleasant ..	Golden Point, Mount Pleasant.
Yallourn ..	Brown Coal Mine, Haunted Hills, Morwell Bridge, Yallourn, Yallourn West.	Sebastopol ..	Buninyong, Cambrian Hill, Durham Lead, Enfield, Grenville South, Maggie, Mount Clear, Napoleons, Redan, Ross Creek, Sebastopol.
WANGARATTA AND OVENS—			
Beechworth ..	Baarmutha, Beechworth, Everton Lower, Everton Upper, Murrumbidgee, Silver Creek, Stanley, Wooragee.	Smythesdale ..	Berrings, Bunker's Hill, Cape Clear, Haddon, Happy Valley, Ilabarook, Italian Gully, Newtown, Piggoreet, <i>Ross Creek</i> , Scarsdale, Smythesdale.
Moyhu ..	Bobinawarrah East, Carboor, Cheshunt, Edi Upper, Greta, Hanson South, Hurdle Creek West, Laceby South, Lower Meadow Creek, Moyhu, Myrree, Whitfield, Whitlands.	Warrenheip ..	Brown Hill, Bungaree (within the Subdivision), Clarendon, Clayton-street (Ballarat East), Dunnstown, Egerton West, Elaine, Eureka, Lal Lal, Millbrook, <i>Mount Clear</i> , Navigators, Warrenheip, Yendon.
Ovens ..	Barwidgee Settlement, Bright, Brookside, Buffalo River, Buffalo River South, Eurobin, Freeburgh, Gapsted, Harrierville, Mount Buffalo, Mudgegonga, Myrtleford, Forepunkah, Wandiligong, Whorouly.	WARRNAMBOOL—	
Wangaratta ..	Boorhaman, Eldorado, Londrigan, Markwood, Milawa, Mount Bruno, Oxley, Taminick, Tarrawingee, Wangaratta, Wangaratta North, Wangaratta South.	Allansford ..	Allansford, Ayresford-road South, Cudgee, Curdie Vale, Garvoc, Laang, Mepunga East, Naringal, Nirranda, Nirranda South, Panmure, Peterborough, Wangoom.
WARANGA—			
Avenel ..	Avenel (within the Subdivision), Locksley, Longwood, Mangalore, Tablik.	Cobden ..	<i>Ayresford-road South</i> , Bostock's Creek, Brucknell, Brucknell South, Carpendeit, Cobden, Cobrico, Curdie, Dixie, Ecklin South, Elingamite, Jancourt, Pirron Yallock (within the Subdivision), Pomborneit, Purrumbete Estate, Purrumbete South, Scott's Creek, Stoneyford.
Elmore ..	Avonmore, Bamedown, <i>Colbinabbin</i> , Corop, Drummartin, Elmore, Foster-ville, Goornong, Hunter, Kamarooka, Kamarooka East, May Reef, Minto, Muskerry, Myola, Runnymede, Toolleen.	Port Campbell ..	<i>Curdie Vale</i> , Heytesbury Lower, Kennedy's Creek, Paaratte North-West, <i>Peterborough</i> , Port Campbell, Princetown, Timboon, Waarre.
Heathcote ..	Baynton, Costerfield, Emu Flat, Glenaroua, Glenhope East, Graytown, Heathcote, Heathcote South, High Camp, High Camp West, Knowsley, Langwornor, Mia Mia, Mitchellstown, Moornbool West, Mount Camel, Nulla Nulla, Pastoria East, Puckapunyal, Pvalong, Sugar Loaf Creek, Tooborac.	Warrnambool ..	Dennington, Framlingham West, Grassmere, Purrim, Russell's Creek, Wangoom, Warrnambool, Warrnambool South, Woodford.
WILLIAMSTOWN—			
Altona .. Altona, Newport West.			
Newport .. Newport, Spotswood.			
Williamstown .. Williamstown, Williamstown North.			
Yarraville .. Footscray (within the Subdivision), Seddon (within the Subdivision), Yarraville.			
WONTHAGGI—			
Korumburra .. Arawata, Bena, Jumbunna, Kardella, Kongwak, Korumburra, Outtrim, Strezlocki.			
Leongatha .. Berry's Creek (within the Subdivision), Boorool, Buffalo (within the Subdivision), Fairbank, Inverloch, Koonwarra, Koorooman East, Leongatha, Leongatha South, Meenivan, Mount Eccles, Nerrona, Ruby, Tarwin Lower, Tarwin Middle, Ten Mile, Wooreen.			
Wonthaggi .. Archie's Creek, Bass, Dalyston, Dudley, Dudley South, Glen Forbes South, Kilgunda, Ryanston, San Remo, Wonthaggi, Wonthaggi North.			

And the Honorable Henry Stephen Bailey, His Majesty's Chief Secretary for the State of Victoria, shall give the necessary directions herein accordingly.

C. W. KINSMAN,
Clerk of the Executive Council.

NOTE.—Names in italics are conjoint polling places.

DEPARTMENT OF PUBLIC HEALTH.

VICTORIA.

COMMISSION OF PUBLIC HEALTH.

Health Acts.

*At the Executive Council Chamber, Melbourne, the
sixth day of September, 1938.*

PRESENT:

His Excellency the Lieutenant-Governor of Victoria.
Mr. Bailey | Mr. Tuckett.
Mr. Mackrell

REGULATIONS RELATING TO THE USE OF TENTS AS
PUBLIC BUILDINGS.

UNDER the powers conferred by the Health Acts, and all other powers enabling him in that behalf, His Excellency the Lieutenant-Governor of the State of Victoria, with the advice of the Executive Council of the said State, doth hereby make the Regulations following (that is to say):—

1. These Regulations may be cited as the Building (Tent) Regulations 1938, and shall come into operation upon publication in the *Government Gazette*, and shall be divided into Parts as follows:—

- Part I.—Introductory.
- Part II.—Applications, plans, and opening.
- Part III.—Site.
- Part IV.—Seating, standing, and overcrowding.
- Part V.—Exits.
- Part VI.—Artificial lighting.
- Part VII.—Special provisions applicable to tents used for theatrical or cinematograph entertainments.
- Part VIII.—Fire precautions.
- Part IX.—Sanitary accommodation.

PART I.—INTRODUCTORY.

Repeal.

2. All Regulations heretofore made touching the matters herein provided for are hereby repealed.

Interpretation.

3. In these Regulations, unless inconsistent with the context or subject-matter—

- “Approved” means approved by the Commission.
- “Authorized” means authorized in writing either generally or specially by the council.
- “Electric Supply Authority” means any supplier of electricity for private, public, or governmental use, and includes a council or a company.
- “Fire-resisting solution” means a solution which, when applied to linen cloth or other inflammable fabric and allowed to dry renders such fabric incapable of continuing to burn after application to it for one minute of a blow-lamp or other flame and removal of such flame, and includes the solutions described in Schedule B to these Regulations.
- “Health Acts” means the *Health Act 1928* (No. 3697) and any amendment thereof.
- “Projector” includes any appliance or apparatus for the projection of cinematograph pictures.
- “Proprietor” includes the owner, the occupier, the manager, the person or persons by whose authority the tent has been, is being, or is intended to be erected, and any persons having the management or control thereof.

Expressions and terms defined in the Health Acts shall have the same meanings where used in these Regulations unless inconsistent with the context or subject-matter.

PART II.—APPLICATIONS, PLANS, FEES, AND OPENING.

4. Before commencing to erect any tent for use as a public building the proprietor shall make application to the Commission in the form of Schedule A to these Regulations.

5. On lodging his application the proprietor shall pay the appropriate fee as prescribed herein, viz.:—

(a) For a tent enclosing an area not exceeding 1,000 square feet—Five shillings;

(b) For each additional 200 or portion of 200 square feet—One shilling: Provided that the maximum fee shall not exceed Two pounds.

6. On completion of the erection of any such tent the Council shall cause the tent and its appurtenances to be inspected by an authorized officer.

7. The proprietor shall not erect or open any such tent or cause permit or suffer the same to be erected or opened without the written approval of the Commission or (if authorized by the Commission) of the Council or its authorized officer.

8. Every approval of opening shall hold good for four weeks from the date of issue or such lesser period as may be specified in the approval; and at the expiry of such period the tent shall be removed unless an application for extension of time shall have been approved before the date of such expiry.

PART III.—SITE.

9. The site of any tent shall be such that—

(a) it is not liable to flooding by rain or by the overflow of any stream watercourse or stormwater channel; and

(b) it is free from any accumulation of unwholesome or dangerous matter and from any irregularities of surface which may be dangerous to persons approaching or leaving the tent; and

(c) it shall be of such dimensions as to leave a clear space at least 20 feet wide between the walls guy-ropes and pegs of the tent and every fence wall hedge or building abutting on or forming a boundary of the said site and also to provide sufficient space for the provision of sufficient and suitably situated sanitary conveniences; and

(d) it shall have at least one frontage to a street or thoroughfare not less than 50 feet wide.

PART IV.—SEATING, STANDING AND OVERCROWDING.

10. The seating space assigned to each person shall be not less than 18 inches wide by 30 inches deep except in seating galleries having no chairs forms or other seats thereon in which case the depth may be reduced to not less than 24 inches.

11. Where chairs are used for seating they shall be firmly secured together in groups of not less than four.

12. Aisles or gangways shall be formed near or at each side of the auditorium and between the doors at the front the side or the rear of the seating in every part of the auditorium and so that no seat of a row shall have more than seven seats intervening in such row between it and an aisle or gangway.

13. The aggregate width of aisles and gangways leading to any exit doorway or group of exit doorways shall be as nearly as practicable equal to the required width of such doorway or doorways. No aisle or gangway shall be less than 2 ft. 6 in. wide.

14. The proprietor shall keep all aisles and gangways throughout the tent and all exit doorways passages and vestibules leading therefrom free from obstruction of any kind during public occupation of the tent. No person shall occupy stand in or place any obstruction in any aisle gangway or passage during any performance lecture concert or any public assembly on the premises.

Standing Space.

15. The proprietor shall not cause permit or allow any portion of a tent to be used by the public as standing space except to the extent and in such parts as may be approved by the Commission; and the area to be allowed per person in any approved standing space shall average not less than 2 square feet.

Overcrowding.

16. Every member of the Police Force and every authorized officer is hereby empowered and required to prevent persons entering any tent when there is already within such tent a sufficient number of persons to occupy the aggregate area allowed by these Regulations as seating or standing accommodation and to order the removal from the tent of any persons present in excess of such number.

PART V.—EXITS.

17. The proprietor shall cause exit openings to be provided in the walls of every tent of the widths and numbers given in the following table, viz. :—

Accommodation.	Aggregate Width of Exits.	Least Number and Width of Exits.
	feet.	
200 or less ..	10	Two exits, each at least 5 feet wide
201 to 400 ..	15	Three exits, each at least 5 feet wide
401 to 600 ..	20	Four exits, each at least 5 feet wide
601 to 800 ..	25	One exit, 10 feet, and three each at least 5 feet wide; or five exits each at least 5 feet wide
801 to 1,000 ..	30	One exit 10 feet, and four each 5 feet wide; or six exits each 5 feet wide
Over 1,000 ..		One additional exit not less than 5 feet wide for each 200 or part of 200 persons in excess of 1,000

The exits shall be distributed as evenly as practicable in the external walls of the tent.

18. Every exit opening shall be at least 6 ft. 6 in. high and the sides of every such opening shall be defined by means of poles set in the ground and secured to the tent at their tops.

19. Outside every exit opening in any side of a tent from which guy-ropes extend there shall be provided two guard rails 3 feet above the ground each having one end secured to a pole forming a side of the exit opening and being either parallel to one another or diverging and extending at least as far as the outermost ends of adjacent guy-ropes.

No guy-rope peg or other obstruction shall be fixed or placed within the space between such guard-rails.

20. All flaps or curtains hung over any exit opening shall be hung from rods hinged to the poles at the sides of the openings so that the said flaps or curtains shall open outwards to at least the width of the exit opening.

Alternatively, any such flap or curtain may be fitted so as to be lifted up by the pulling of one rope, having near it a conspicuous notice bearing the words "EXIT OPENS BY PULLING THIS ROPE".

PART VI.—ARTIFICIAL LIGHTING.

21. Wherever practicable electric lighting only shall be used in any tent and the system shall be installed in accordance with Part III. of the Building Regulations 1937 to the satisfaction of the electric supply authority.

22. Where electric lighting is not practicable lamps burning oil or vaporized kerosene may be used. Oil lamps shall have metal fonts or receivers and oil and vaporized kerosene lamps shall be suspended by metal chains or metal rods or supported on metal brackets with fixed joints.

Every such lamp when within 6 feet vertically or 2 feet horizontally of any canvas or other inflammable material shall be fitted with a metal shield so placed as to leave an airspace of at least 4 inches between the shield and the inflammable material.

23. When a tent is used for any theatrical cinematograph or other entertainment or gathering during which the general lighting of the tent is extinguished the proprietor shall provide above the inner face of each exit opening a lamp showing a distinct red light and rendering clearly visible to the audience the word EXIT in 5-in. block letters.

The outer shell of the lamp shall be of metal and if oil or candles are used as the illuminant the flame shall be protected against draughts and the shell shall be kept clear of any canvas or other inflammable material and shall be so shaped as to prevent flame or hot gases from coming in contact with such material.

If electricity is used as the illuminant it shall be supplied from a storage battery which shall be kept fully charged.

PART VII.—SPECIAL PROVISIONS APPLICABLE TO TENTS USED FOR
THEATRICAL OR CINEMATOGRAPH ENTERTAINMENTS.

Cinematograph.

24. When a tent is used as a cinematograph theatre the projector (unless it be an approved junior projector) shall be placed in a cabin entirely outside the tent and complying with the Building Regulations 1937.

25. An approved junior cinematograph projector may be operated within the tent subject to compliance with the relevant provisions of the Building Regulations 1937.

Theatrical.

26. When any tent is used for the presentation of any theatrical vaudeville or similar performance involving the use of scenery properties hangings or decorations the stage shall be separated from the auditorium by a proscenial wall formed of wire-woven asbestos cloth or of heavy canvas which has been rendered and maintained non-inflammable by saturating it with an approved fire-resisting solution and which shall extend from the ground to the side walls and roof of the tent.

There shall be no opening in the proscenial wall except the proscenial opening.

27. The proscenial opening shall be provided on the stage face with a safety curtain of wire-woven asbestos cloth or of heavy canvas which has been rendered and maintained non-inflammable by saturating it with an approved fire-resisting solution and shall be fitted to a roller of steel or iron tubing or hardwood or of other timber encased in sheet iron and equipped with approved gear for raising and lowering the curtain.

The proscenial curtain when lowered shall touch the stage floor and shall overlap the opening at least 12 inches at the sides and 24 inches at the top.

28. The stage floor shall be formed of tongued and grooved hardwood boards at least seven-eighths of an inch thick and shall be supported on hardwood timbers not less than 2 inches thick and of adequate depth in relation to their spans.

29. All scenery properties hangings and decorations used on the stage and consisting of inflammable material and all walls of the stage shall be painted or saturated with an approved fire-resisting solution so as to be rendered non-inflammable and shall be maintained in such condition.

30. The space under the stage shall not be used for the storage of scenery properties or inflammable material nor for dressing rooms.

31. Any scenery or properties not required for use during the current performance shall be stored at a distance of not less than 10 feet from the stage and not less than 20 feet from the auditorium.

32. Dressing rooms shall be in a building tent or vehicle separate from and not less than 10 feet distant from the stage and 20 feet from the auditorium.

A connecting passage from the dressing-rooms to the stage may be permitted if all materials used in the construction thereof are non-inflammable or if inflammable are treated and maintained as required by Regulation 20 hereof.

PART VIII.—FIRE PRECAUTIONS.

33. The proprietor shall provide in every tent approved chemical fire extinguishers of at least 2 Imperial gallons capacity kept fully charged and suspended from hooks on tent-poles according to the following scales:—

- (a) In the case of a tent not used for the presentation of any theatrical vaudeville or similar performance or any cinematograph entertainment—one chemical fire extinguisher to each 1,000 square feet of floor area;
- (b) In the case of a tent used for any cinematograph performance—one chemical fire-extinguisher to each 800 square feet of floor area in addition to the carbon tetrachloride fire extinguishers required by Regulations 24 and 25 hereof;
- (c) In the case of a tent used for any theatrical vaudeville or similar performance—one chemical fire extinguisher to each 800 square feet of floor area in the auditorium; four chemical fire extinguishers on the stage; and one carbon tetrachloride fire extinguisher of at least 1 quart capacity adjacent to the stage switchboard; and one or more chemical fire extinguishers in the dressing room section as may be approved.

34. The proprietor of every tent used for any cinematograph entertainment or any theatrical vaudeville or similar performance shall on every occasion and during the whole of the time the tent is open to the public cause a fireman or firemen to be in attendance in the tent, in accordance with the following scale, viz. :—

Capacity of Tent.	Least Number of Firemen Required.	
	Cinematograph.	Theatrical.
Under 500 persons	One	Two
Over 500 and under 1,000 persons	Two	Three
Over 1,000 and under 1,500 persons	Three	Four
Over 1,500 persons	One additional fireman for each 500 or portion of 500 persons above 1,500	

35. The proprietor of every tent, other than those specified in Regulation 34, having accommodation for more than 500 persons, shall cause at least one fireman to be in attendance in the tent on every occasion and during the whole time the tent is open to the public during the hours of darkness.

36. (a) When the tent is situated in a district served by a Fire Brigade constituted under the *Fire Brigades Act 1928* every fireman required by Regulations 34 and 35 hereof shall be a skilled fireman and a member of the said Fire Brigade or a person authorized thereto whether generally or specifically by the "chief officer" within the meaning of that Act.

(b) When the tent is not situated in such a district every fireman shall be a physically sound and active man having a knowledge of the operation of chemical fire extinguishers and such firemen shall not during the time the tent is open to the public be required to carry out any duty other than the duties of a fireman.

(c) It shall be the duty of every fireman at the commencement of his tour of duty to inspect the tent and its immediate surroundings for the purpose of seeing that all gangways and exits are unobstructed that no conditions conducive to the outbreak of fire exist and that the chemical fire extinguishers are in position and fully charged; and thereafter to remain in the tent and in event of an outbreak of fire to take prompt action to control such outbreak.

(d) In the case of a tent used for any theatrical vaudeville or similar entertainment one of the firemen in the case of a tent with accommodation for not more than 1,000 persons and two of the firemen in the case of a tent with greater accommodation shall (except in the case of an actual outbreak of fire elsewhere in the tent) give the whole of his or their attention to the stage and dressing rooms.

37. The provisions of the Fire Prevention Regulations 1935 as to the prohibition of smoking in any public building shall apply to every tent used as a public building.

PART IX.—SANITARY ACCOMMODATION.

38. The proprietor shall cause to be provided in approved positions closets and urinals properly separated and designated for the sexes decently screened and adequately lighted during the hours of darkness according to the following scale:—

For males, one closet for each 600 or portion of 600 persons and one urinal for each 100 or portion of 100 persons accommodated in the tent.

For females, one closet for each 300 or portion of 300 persons accommodated in the tent.

Provided that—

(a) the Commission may accept as part or the whole of the required sanitary accommodation public conveniences situated not more than 200 feet from the main entrance of the tent; and

(b) the Commission may exempt from compliance with this Regulation the proprietor of any tent which is not open to the public for longer than two hours at a time or in which the whole of the performance is complete within that period.

PART X.—GENERAL AND SUPPLEMENTARY.

39. The proprietor of every tent shall cause the premises to be maintained at all times in a proper state of cleanliness.

40. Any person doing any act forbidden to be done or failing to do any act directed to be done by these Regulations shall be guilty of an offence against these Regulations and every person guilty of an offence against these Regulations shall be liable to a penalty of not more than One hundred pounds and in the case of a continuing offence a further daily penalty of not more than Ten pounds.

Health Acts.

BUILDINGS (TENT) REGULATIONS 1937.

REGULATION 4.

SCHEDULE A.

APPLICATION FOR THE APPROVAL OF THE COMMISSION FOR THE ERECTION AND OPENING OF A TENT TO BE USED AS A PUBLIC BUILDING.

Commission of Public Health,

I, the undersigned, hereby apply for the Commission's approval of the erection and opening of a tent to be erected in accordance with the plans attached hereto.

Full name of applicant—

Estate or interest of applicant in tent—

Proposed situation of tent—

Proposed use of tent(*)—

(*) State whether to be used as a circus, theatre, cinematograph hall, for public meetings or other purposes.

I also hereby give notice that the said tent (if its erection is approved) will be complete and ready for inspection by the hour of _____ on the _____ day of _____, 19____, and that I desire to open it to the public at _____ on the _____ day of _____ 19____.

Signature of Applicant—

Postal Address—

Date—

Plans to be lodged with the application—

- (1) A block plan drawn to a scale not smaller than 20 feet to 1 inch showing the frontage and depth of the site on which it is proposed to erect the tent; the proposed positions thereon of the tent and of any store or dressing tents vehicles or buildings and of the sanitary conveniences; the positions and names of the street or streets on which the site abuts; and the North point.
- (2) A plan of the tent drawn to a scale not smaller than 8 feet to 1 inch showing its dimensions; the positions and widths of all entrance and exit openings; the position and dimensions of any stage or platform in the tent; the distance from the walls of the tent to the outermost tent-pegs; the positions, dimensions and construction of any raised seating galleries; the number lengths and arrangement of seats, with the positions and widths of all gangways; and the position dimensions and construction of any cinematograph cabin or rewinding room.

SCHEDULE B.

Satisfactory fire-resisting solutions include the following, and any other solutions which comply with the definition in Regulation 3:—

- 1.—1 lb. ammonium phosphate } dissolved in
- 2 oz. ammonium chloride (sal ammoniac) } 1½ gallons of water.
- 2.—1 lb ammonium chloride dissolved in 1½ gallons of water.
- 3.—1 lb. sodium tungstate dissolved in 1½ pints of water.
- 2 oz. sodium phosphate dissolved in 1 pint of water.

When the chemicals are fully dissolved, mix the two solutions.

- 4.—1 lb. sodium silicate (water-glass) dissolved in 5 pints of water.

And the Honorable Sir John Richards Harris, His Majesty's Minister of Public Health for the State of Victoria, shall give the necessary directions herein accordingly.

C. W. KINSMAN,
Clerk of the Executive Council.

DEPARTMENT OF LANDS AND SURVEY.

At the Executive Council Chamber, Melbourne, the
thirtieth day of August, 1938.

PRESENT:

His Excellency the Lieutenant-Governor of Victoria,
Mr. Old | Mr. Tuckett.

UNUSED AND UNMADE ROADS CLOSED.

HIS Excellency the Lieutenant-Governor of the State of Victoria, by and with the advice of the Executive Council thereof, doth hereby direct that, in pursuance of the provisions of section 304 of the *Land Act 1928*, the unused and unmade roads referred to hereunder be closed:—

Parish of Burrumbot, County of Rodney, being the road lying between allotment 29, Colbinabbin Estate, and allotment 21.—(B.545C(1) (B.545(4) (A739/99).

Parish of Dunmore, County of Normanby, being the roads hereinafter described, viz.:—(1) The road commencing at the south-east angle of allotment 34; bounded thence by a line bearing southerly to allotment 35A; by that allotment bearing west to the north-west angle thereof; by said allotment 35A bearing S. 0 deg. 17 min. W. 907 links; by allotment 35B bearing S. 71 deg. 8 min. W. 1,203 links, S. 17 deg. 44 min. W. 644 links, S. 69 deg. 4 min. W. 970 links, S. 33 deg. 19 min. W. 962 links, and S. 47 deg. 51 min. W. 71 links; by a line bearing north 331 6/10 links; by allotment 35B aforesaid bearing N. 33 deg. 19 min. E. 819 links, N. 69 deg. 4 min. E. 938 links, N. 17 deg. 44 min. E. 648 links, and N. 71 deg. 8 min. E. 1,161 links; by the last-mentioned allotment and allotment 34 bearing N. 0 deg. 17 min. E. 966 links; and thence by said allotment 34 bearing east 5,283 links to the commencing point. (2) The road commencing at the south-west angle of allotment 35C; bounded thence by a line bearing west 335 links; by allotment 28 bearing N. 59 deg. 32 min. E. 122 links and N. 47 deg. 51 min. E. 1,509 links; by a line bearing south 269 8/10 links; and thence by allotment 35C aforesaid bearing S. 47 deg. 51 min. W. 1,199 links to the commencing point.—(D.156(4) (C.84303).

Parish of Heathcote, County of Dalhousie, being the road lying between allotment B33, Parish of Heathcote, and allotment 1 of section 1, Parish of Costerfield.—(C.370D(2) (H.75(13) (C.84140).

Parish of Mirboo, County of Bulu Bulu, being the road lying between allotments 102, 101C, a line, 100E, and 100B, Parish of Mirboo, and allotments 3, a line, 3a, and 3A, Tarwin Braes Estate, Parish of Mirboo South.—(M.517(10,14) (C.84540).

Parish of Muckleford, County of Talbot, being the roads hereinafter described, viz.:—(1) The road lying between allotments 22, section 9, a line, and 27A, section 1, and allotments 21, section 9, a line, and 27B, section 1. (2) The road lying between allotments 27B, section 1, and 9B, section 10; and allotment 21, section 9. (3) The road lying between allotments 9a, section 10, a line, and 21, section 9; and allotments 9A, 8A, 7A, a line, and 2, section 10.—(M.259(2) (Rs.1568).

Parish of Woolamai, County of Mornington, being the road lying between allotment 29 and allotments 30, 30A, and 31B.—(W.189(2) (6256/86.6).

LAND TEMPORARILY RESERVED FROM SALE.

HIS Excellency the Lieutenant-Governor of the State of Victoria, by and with the advice of the Executive Council thereof, doth hereby, in pursuance of the provisions of the *Land Act 1928*, reserve, temporarily, and also except from occupation for mining purposes under any miner's right, the land hereinafter described:—

MUCKLEFORD.—Site for Reformatory Prison purposes, in addition to and adjoining the site temporarily reserved therefor by Order of the 12th June, 1917—238 acres 2 roods 4 perches, more or less, Parish of Muckleford, County of Talbot, in the two separate portions hereinafter described, viz.:—(1) 222 acres 3 roods 30 perches, more or less; Commencing at the south-east angle of allotment 28A of section 1; bounded thence by a line, allotment 28B, the Benevolent Asylum Reserve, and a line bearing east 5,602 links; by a road bearing north 266 7/10 links, S. 42 deg. 12 min. E. 3,095 links, S. 26 deg. 0 min. E. 560 links, S. 32 deg. 50 min. E. 702 links, S. 8 deg. 0 min. E. 415 links, and S. 31 deg. 59 min. E. 646 links; by allotments 6, 5, and 4 of section 10 bearing west 2,300 links; by the last-mentioned allotment bearing south 474 links; by a road bearing N. 59 deg. 20 min. W. 937 links; by a line and allotment 2 of section 10 bearing S. 0 deg. 3 min. W. 1,470 links more or less; by a line bearing S. 63 deg. 38 min. W. 111 7/10 links; by allotment 21 of section 9 bearing N. 0 deg. 3 min. E. 1,508 links, N. 43 deg. 20 min. W. 2,906 links, west 873 links, N. 89 deg. 57 min. W. 2,570 links, and S. 0 deg. 15 min. W. 2,839 links; by a line bearing S. 88 deg. 44 min. W. 100 links; by allotment 22 of section 9 bearing N. 0 deg. 15 min. E. 2,850 links; by a line bearing northerly to the south-east angle of allotment 27A of section 1; and thence by that allotment bearing

north 1,964 links to the commencing point. (2) 15 acres 2 roods 14 perches: Commencing at the south-west angle of allotment 17 of section 10; bounded thence by that allotment bearing east 247 5/10 links; by the Railway Reserve bearing S. 42 deg. 4 min. E. 1,266 5/10 links, S. 0 deg. 9 min. E. 417 links, and S. 42 deg. 13 min. E. 1,441 links; and thence by roads bearing S. 87 deg. 51 min. W. 838 links, N. 31 deg. 52 min. W. 1,240 links, N. 31 deg. 45 min. W. 707 links, N. 8 deg. 0 min. W. 416 links, N. 32 deg. 50 min. W. 264 links, and north 165 links to the commencing point.—(M.259(2) (Rs.1568).

THORNTON.—Site for a Cemetery—2 acres, being part of allotment 6, Parish of Thornton, County of Anglesey: Commencing at a point bearing S. 30 deg. 40 min. W. 677 links from the north angle of said allotment 6; bounded thence by lines bearing S. 40 deg. 0 min. E. 559 links, S. 50 deg. 0 min. W. 410 5/10 links, and N. 40 deg. 0 min. W. 415 links; and thence by a road bearing N. 30 deg. 40 min. E. 435 links to the commencing point.—(T.180A(2) (Rs.4858).

WHIRRAKEE.—Site for the growth of timber for the purpose of the manufacture or production of eucalyptus oil—2,036 acres 1 rood 14 perches, Parish of Whirrakee, County of Bendigo, in the five separate portions hereinafter described, viz.:—(1) 228 acres 2 roods 31 perches, being allotment 8, section C. (2) 798 acres 2 roods 2 perches, being allotments 9, 10, 11, and 12, section B. (3) 341 acres 2 roods 18 perches, being allotments 13 and 14, section B. (4) 255 acres 0 roods 23 perches, being allotment 15, section B. (5) 412 acres 1 rood 20 perches, being allotment 10, section A.—(W.383(2) (0421/141, 0422/141).

NERRING.—Site for the growth of timber for the purpose of the manufacture or production of eucalyptus oil—124 acres, more or less, Parish of Nerring, County of Bendigo, being allotment 4c, section 5A.—(N.116(*) (0418/141).

NEILBOROUGH.—Site for the growth of timber for the purpose of the manufacture or production of eucalyptus oil—283 acres, more or less, Parish of Neilborough, County of Bendigo, in the four separate portions hereinafter described, viz.:—(1) 91 acres 1 rood 37 perches, being allotment 13, section L. (2) 40 acres, being allotments 47A and 47B, section K. (3) 28 acres, more or less, being allotment 42C, section K. (4) 123 acres 2 roods 3 perches, more or less, being allotments 28B, 43A, and 43B, section K.—(N.52(5) (0427/141, 0423/141, 0418/141).

And the Honorable A. E. Lind, His Majesty's Commissioner of Crown Lands and Survey for the State of Victoria, shall give the necessary directions herein accordingly.

C. W. KINSMAN,
Clerk of the Executive Council.

DEPARTMENT OF LANDS AND SURVEY.

At the Executive Council Chamber, Melbourne, the first day
of September, 1938.

PRESENT:

His Excellency the Lieutenant-Governor of Victoria,
Mr. Hyland | Mr. Pye.

UNUSED AND UNMADE ROADS CLOSED.—SECTION 131,
CLOSER SETTLEMENT ACT 1928.

HIS Excellency the Lieutenant-Governor of the State of Victoria, by and with the advice of the Executive Council thereof, doth hereby direct that, in pursuance of section 131 of the *Closer Settlement Act 1928*, the unused and unmade road lying between allotment 483 and allotment 485A of section B, Parish of Mildura, County of Karkaroo, Red Cliffs Estate, be closed.

UNUSED AND UNMADE ROAD TAKEN OVER BY THE
CLOSER SETTLEMENT COMMISSION.

HIS Excellency the Lieutenant-Governor of the State of Victoria, by and with the advice of the Executive Council thereof, doth hereby, in pursuance of the provisions of section 95 of the *Closer Settlement Act 1928*, approve that the former unused and unmade road in the Parish of Jumbunna East, as described hereunder, be taken over by the Closer Settlement Commission, at a valuation of Five pounds (£5) per acre, viz.:—

1 acre 16 perches, Parish of Jumbunna East, County of Mornington: Commencing at a point bearing N. 0 deg. 24 min. E. 309 6/10 links from the south-east angle of allotment 29A; bounded thence by that allotment bearing N. 0 deg. 24 min. E. 1,054 links, by a line bearing S. 89 deg. 36 min. E. 100 links, by allotment 30A bearing S. 0 deg. 24 min. W. 1,144 8/10 links; and thence by a road bearing N. 47 deg. 22 min. W. 135 1/10 links to the commencing point.—(6425/86).

And the Honorable A. E. Lind, His Majesty's Commissioner of Crown Lands and Survey for the State of Victoria, shall give the necessary directions herein accordingly.

C. W. KINSMAN,
Clerk of the Executive Council.

MILK BOARD ACTS 1933, 1934, 1936.

At the Executive Council Chamber, Melbourne, the thirtieth Day of August, 1938.

PRESENT :

His Excellency the Lieutenant-Governor of Victoria.
Mr. Old | Mr. Tuckett.

REGULATIONS.

IN pursuance of the powers conferred by the Milk Board Acts and every other power enabling him in that behalf, His Excellency the Lieutenant-Governor of the State of Victoria, with the advice of the Executive Council thereof, doth hereby make the following Regulations (that is to say) :—

1. Rescission in part of previous Regulations.

Schedule XV. to Regulations made on the 12th day of July, 1937, and published in the *Government Gazette* of the 14th July, 1937, is hereby rescinded and in lieu thereof is substituted the following :—

Milk Board Acts 1933, 1934, 1936.

SCHEDULE XV.—REGULATIONS.

Surname (in Block Letters)	(Initials)
Address	

PRODUCER DAIRYMAN'S RETURN.
For Calendar Month of 19
FOR OFFICE USE ONLY.

Distribution	gallons.	Amount Received—
		Cash
		Cheque
Contribution due		By Money Order
		Postal Note
		Stamps
Balance Dr./Cr.		Date Credited

PARTICULARS OF MILK PRODUCED AND PURCHASED FOR SALE OR DISTRIBUTION IN THE METROPOLIS.

Source of Supply.	Quantity (Gallons).		Price Paid per Gallon.	Transport Particulars.		Contract Daily Quantity (vide Milk Board Contract).
	Untreated.	Treated.		Name of Carrier.	Rate per Gallon.	
Average number of cows milked per day Own herd production.						
<i>Purchases.</i> Name and address of supplier(s).						
Total						

PARTICULARS OF QUANTITIES OF MILK SOLD OR DISTRIBUTED IN THE METROPOLIS.

"A." (See Note.) Quantity Sold or Distributed (excluding quantity shown in column "B.").	"B." (See Note.) Quantity Sold or Distributed to other Dairymen and to Prescribed Charitable Institutions (as per details on back hereof).	"C." Balance.		Total of Columns "A," "B," "C."	"D." (See Note.) Contribution to Milk Board Fund at Rate of $\frac{1}{4}$ d. per Gallon.
		Quantity.	How Disposed of.		
			Separate for sale of butter-fat to butter or cheese factory		
			Home use ..		
			Wastage, &c.		
			Total ..		

NOTE.

"A." Sale or distribution includes milk consumed or intended for consumption in the metropolis in any form or used or intended for use in the manufacture in the metropolis of any article or commodity other than butter or cheese.

"B." Milk sold or distributed to other dairymen or to prescribed charitable institutions is not subject to contribution to the Milk Board Fund.

"D." Contributions to the Milk Board Fund are assessed on the quantity of milk shown in column "A," and are based on a rate of one-fourth of a penny per gallon.

PARTICULARS OF SALE OR DISTRIBUTION TO DAIRYMEN OR PRESCRIBED CHARITABLE INSTITUTIONS.

Names and Addresses of Dairymen or Institutions Supplied.	Quantity.		Names and Addresses of Dairymen or Institutions Supplied.	Quantity.	
	Bulk.	Bottled.		Bulk.	Bottled.
Totals			Totals		

DECLARATION.

I, _____ of _____ hereby declare that the particulars in this return are true and correct, and set out completely the total quantities of milk produced, purchased, sold, and distributed by me during the month of _____ 1938 and further, that the price paid by me for the aforesaid milk was not less than the appropriate price determined by the Milk Board and applicable to such milk.

I enclose _____ being contributions to the Milk Board Fund.

Signature

Date

This Return, together with the amount of contribution to the Milk Board Fund, must be forwarded to the Secretary, Milk Board, 61 Spring-street, C.1, within fourteen days after the end of each month.

And the Honorable Edmond John Hogan, His Majesty's Minister of Agriculture for the State of Victoria, shall give the necessary directions herein accordingly.

C. W. KINSMAN,
Clerk of the Executive Council.

DEPARTMENT OF PUBLIC WORKS.

At the Executive Council Chamber, Melbourne, the twenty-fourth day of May, 1938.

PRESENT:

His Excellency the Lieutenant-Governor of Victoria
Mr. Lind Sir John Harris.
Mr. Bailey

ALTERATION IN NAME OF MUNICIPALITY.

HIS Excellency the Lieutenant-Governor of the State of Victoria, by and with the advice of the Executive Council thereof, doth hereby, under the provisions of section 16 of the *Local Government Act 1928* and section 6 of the *Local Government Act 1934*, and in compliance with the prayer of a petition presented by the Council of the Shire of Borung, notice of which was published in the *Government Gazette* of the 6th April, 1938, approve of the name of the Municipal District and the Corporation thereof being altered, and that in future the said Municipal District be named and designated the Shire of Warracknabeal and the Corporation thereof the President, Councillors, and Ratepayers of the Shire of Warracknabeal.

And the Honorable George Louis Goudie, His Majesty's Commissioner of Public Works for the State of Victoria, shall give the necessary directions herein accordingly.

C. W. KINSMAN,
Clerk of the Executive Council.

(Published in lieu of the Order appearing in *Government Gazette*, No. 123, dated the 1st June, 1938, page 1665.)

CLOSER SETTLEMENT ACTS.

At the Executive Council Chamber, Melbourne, the first day of September, 1938.

PRESENT:

His Excellency the Lieutenant-Governor of Victoria.
Mr. Hyland Mr. Pye.

APPOINTMENT OF CLOSER SETTLEMENT COMMISSION.

IN pursuance of the powers conferred by the Closer Settlement Acts, His Excellency the Lieutenant-Governor of the State of Victoria, by and with the advice of the Executive Council thereof, doth by this Order hereby appoint Norman Harty Malcolm, Esquire, John Allan Aird, Esquire, and William Murray, Esquire, to be, for the period commencing 1st September, 1938, and ending 31st October, 1938, both dates inclusive, the members of the Closer Settlement Commission referred to in paragraph (a) of sub-section 2, section 4, of the *Closer Settlement Act 1932*, and doth hereby appoint Norman Harty Malcolm, Esquire, to be Chairman of the said Commission, and the said John Allan Aird, Esquire, to be senior to the said William Murray, Esquire, with respect to the aforesaid appointment; and doth also hereby appoint for the aforesaid period Michael Frederick Cockburn, Esquire, and James Ford, Esquire, to be members of the Commission referred to in paragraph (b) of sub-section (2) of section 4 of the *Closer Settlement Act 1932*.

And the Honorable Albert Eli Lind, His Majesty's Commissioner of Crown Lands and Survey for the State of Victoria, shall give the necessary directions herein accordingly.

C. W. KINSMAN,
Clerk of the Executive Council.

Country Roads Act 1928 (No. 3662).

COUNTRY ROADS BOARD.

At the Executive Council Chamber, Melbourne, the thirtieth day of August, 1938.

PRESENT:

His Excellency the Lieutenant-Governor of Victoria.

Mr. Old | Mr. Tuckett.

DECLARATION OF A MAIN ROAD IN THE SHIRE OF MORNINGTON.

WHEREAS by the Resolution set out below and dated the twenty-second day of August, One thousand nine hundred and thirty-eight, the Country Roads Board incorporated under the *Country Roads Act 1928* (No. 3662) being of opinion that the highway in the State of Victoria set out or described in the schedule to the same is of sufficient importance to be a main road and acting under the powers in that behalf conferred upon it by the said Act declared such highway to be a main road within the meaning and for the purposes of the Act aforesaid: And whereas the said Act amongst other things provides that the Governor in Council may by Order published in the *Government Gazette* confirm such Resolution whereupon any road mentioned in such Resolution shall be a main road: And whereas it is deemed desirable to confirm the resolution so made and passed by the said Country Roads Board: Now therefore His Excellency the Lieutenant-Governor of the State of Victoria by and with the advice of the Executive Council thereof doth hereby confirm such Resolution and declare upon the publication of this Order in the *Government Gazette* the road mentioned in the schedule to such Resolution of the Country Roads Board a main road within the meaning and for the purposes of the *Country Roads Act 1928*.

Resolution for Declaration of a Main Road under the Country Roads Act.

The Country Roads Board incorporated under the *Country Roads Act 1928* (No. 3662) at a meeting now holden being of opinion that the highway within the State of Victoria set out or described in the schedule hereunder written is of sufficient importance to be a main road acting under the powers conferred upon it by the said Act doth by this Resolution hereby declare such highway to be a main road within the meaning and for the purposes of the said *Country Roads Act 1928*.

SCHEDULE.

Shire of Mornington.

4. Tyebb-road (11004).—Commencing at its junction with the Point Nepean-road at a point on the western boundary of Crown portion 12 at Mornington. Parish of Moorooduc, the said point being opposite the most easterly angle of allotment 32 of the said parish; thence south-easterly and easterly to the south-eastern angle of allotment 4, section A, of the parish aforesaid on the eastern boundary of the shire.

The common seal of the Country Roads Board was hereto affixed, at Melbourne, this twenty-second day of August, One thousand nine hundred and thirty-eight, in the presence of—

(SEAL)

F. W. FRICKE, Chairman.
W. L. DALE, Member
R. JANSEN, Secretary.

ORDER APPROVING OF A NEW STATE HIGHWAY IN THE SHIRE OF WODONGA.

WHEREAS the Country Roads Board constituted under the *Country Roads Act 1928* (No. 3662) has represented to His Excellency the Governor in Council that it appears to it desirable that the new Murray Valley Highway, in the Shire of Wodonga, should be made by the said Board: And whereas the said Board in accordance with the requirements of section 19 of the said cited Act has caused to be prepared a map plan and estimate showing the points between which and on and through what land the said new highway is proposed to be made and the cost of acquiring the land and constructing the said new highway: And whereas on an inspection of the said map and plan and a consideration of the said estimate His Excellency the Governor in Council is satisfied that there are funds legally available for acquiring the land and constructing the said new highway: Now therefore be it known by this present Order that His Excellency the Lieutenant-Governor of the State of Victoria with the advice of the Executive Council thereof doth hereby approve of the said highway being made, that is to say:—

All those pieces of land in the Parish of Bonegilla the boundaries of which are as follow:—

- (a) Commencing at the north-eastern angle of allotment 41 of the said parish; thence by lines bearing respectively 180 deg. 0 min. 100 links, 270 deg. 0 min.

2,110 links, 315 deg. 0 min. 141.4 links, and 90 deg. 0 min. 2,210 links to the point of commencement.

- (b) Commencing at the north-eastern angle of allotment 42A of the said parish; thence by lines bearing respectively 230 deg. 36 min. 1,965 links, 320 deg. 23 min. 100 links, 50 deg. 36 min. 1,843.6 links, and 90 deg. 0 min. 157.5 links to the point of commencement.

- (c) Commencing at an angle in the southern boundary of allotment 42A of the said parish formed by the intersection of lines bearing 230 deg. 36 min. and 259 deg. 51 min.; thence by lines bearing respectively 259 deg. 51 min. 204.7 links, 50 deg. 36 min. 200.2 links, 140 deg. 23 min. 100 links, and 230 deg. 36 min. 22 links to the point of commencement.

Also, all those pieces of land in the Parish of Wodonga the boundaries of which are as follow:—

- (a) Commencing at the southern angle of allotment 6, section 24, of the said parish; thence by lines bearing respectively 312 deg. 39 min. 100 links, 42 deg. 39 min. 5,500 links, 132 deg. 39 min. 25 links, 202 deg. 3 min. 213.5 links, and 222 deg. 39 min. 5,300 links to the point of commencement.

- (b) Commencing at the eastern angle of allotment 8, section 3 of the said parish; thence by lines bearing respectively 222 deg. 39 min. 2,926 links, 267 deg. 22 min. 142.1 links, 42 deg. 39 min. 3,027 links, and 132 deg. 39 min. 100 links to the point of commencement—

which said pieces of land are particularly delineated and shown coloured red on survey plan No. 4000, lodged in the office of the Country Roads Board.

ORDER APPROVING OF A NEW MAIN ROAD IN THE SHIRE OF BARRABOOL.

WHEREAS the Country Roads Board constituted under the *Country Roads Act 1928* (No. 3662) has represented to His Excellency the Governor in Council that it appears to it desirable that the new Anglesea-road, in the Shire of Barrabool, should be made by the said Board: And whereas the said Board in accordance with the requirements of section 19 of the said cited Act has caused to be prepared a map plan and estimate showing the points between which and on and through what land the said new road is proposed to be made and the cost of acquiring the land and constructing the said new road: And whereas on an inspection of the said map and plan and a consideration of the said estimate His Excellency the Governor in Council is satisfied that there are funds legally available for acquiring the land and constructing the said new road: Now therefore be it known by this present Order that His Excellency the Lieutenant-Governor of the State of Victoria with the advice of the Executive Council thereof doth hereby approve of the said road being made, that is to say:—

All of those pieces of land in the Parish of Duneed, the boundaries of which are as follow:—

- (a) Commencing at the south-western angle of allotment V, section 8, of the said parish; thence by lines bearing respectively 26 deg. 2 min. 800 links, 199 deg. 36 min. 762.6 links, and 269 deg. 42 min. 95.2 links to the point of commencement.

- (b) Commencing at the north-western angle of allotment A, section 22, of the said parish; thence by lines bearing respectively 89 deg. 40 min. 67.7 links, 182 deg. 7 min. 1,000.6 links, and 358 deg. 14 min. 1,000 links to the point of commencement—

which said pieces of land are particularly delineated and shown coloured red on survey plan No. 3999, lodged in the office of the Country Roads Board.

ORDER APPROVING OF A NEW MAIN ROAD IN THE SHIRE OF WARANGA.

WHEREAS the Country Roads Board constituted under the *Country Roads Act 1928* (No. 3662) has represented to His Excellency the Governor in Council that it appears to it desirable that the new Heathcote-Elmore-road, in the Shire of Waranga, should be made by the said Board: And whereas the said Board in accordance with the requirements of section 19 of the said cited Act has caused to be prepared a map plan and estimate showing the points between which and on and through what land the said new road is proposed to be made and the cost of acquiring the land and constructing the said new road: And whereas on an inspection of the said map and plan and a consideration of the said estimate His Excellency the Governor in Council is satisfied that there are funds legally available for acquiring the land and constructing the said new road: Now therefore be it known by this present Order that His Excellency the Lieutenant-Governor of the State of Victoria with the advice of the Executive Council thereof doth hereby approve of the said road being made, that is to say:—

All that piece of land in the Parish of Burnewang the boundaries of which are as follow:—Commencing at the north-eastern angle of allotment 40 of the said parish; thence by lines bearing respectively 180 deg. 0 min. 703.1 links, 347 deg.

0 min. 290.3 links, 326 deg. 40 min. 261.6 links, 301 deg. 46 min. 270 links, 281 deg. 17 min. 303.4 links, and 90 deg. 0 min. 736 links to the point of commencement—which said piece of land is particularly delineated and shown coloured red on survey plan numbered 3998, lodged in the office of the Country Roads Board.

Country Roads Act 1928 (No. 3662) and Country Roads Act 1936 (No. 4458).

ORDER APPROVING OF A NEW ROAD IN THE SHIRE OF WARRNAMBOOL.

WHEREAS the Country Roads Board constituted under the *Country Roads Act 1928 (No. 3662)* has represented to His Excellency the Governor in Council that it appears to it desirable that the new Lower Ayresford-road, in the Shire of Warrnambool should be made by the said Board: And whereas the said Board in accordance with the requirements of section 19 of the said first cited Act has caused to be prepared a map plan and estimate showing the points between which and on and through what land the said new road is proposed to be made and the cost of acquiring the land and constructing the said new road: And whereas on an inspection of the said map and plan and a consideration of the said estimate His Excellency the Governor in Council is satisfied that there are funds legally available for acquiring the land and constructing the said new road: Now therefore be it known by this present Order that His Excellency the Lieutenant-Governor of the State of Victoria with the advice of the Executive Council thereof doth hereby approve of the said road being made, that is to say:—

All those pieces of land in the Parish of Nirranda the boundaries of which are as follow:—

- (a) Commencing at a point on the eastern boundary of allotment 102 of the said parish, distant 180 deg. 0 min. 1,328 links, 209 deg. 47 min. 342.4 links, 158 deg. 19 min. 291.7 links, and 137 deg. 34 min. 333.6 links from the north-eastern angle of the said allotment; thence by lines bearing respectively 137 deg. 34 min. 146 links, 199 deg. 15 min. 168.2 links, 243 deg. 30 min. 428.1 links, and 36 deg. 37 min. 570.1 links to the point of commencement.
- (b) Commencing at a point on the north-western boundary of allotment 96F of the said parish distant 243 deg. 36 min. 294.5 links, 229 deg. 10 min. 441.2 links, and 209 deg. 46 min. 311.5 links from the northern angle of the said allotment; thence by lines bearing respectively 231 deg. 2 min. 499.2 links, 247 deg. 7 min. 445 links, 29 deg. 18 min. 145 links, and 63 deg. 38 min. 811.7 links to the point of commencement—

which said pieces of land are particularly delineated and shown coloured red on survey plan No. 4002, lodged in the office of the Country Roads Board.

And the Honorable George Louis Goudie, His Majesty's Commissioner of Public Works for the State of Victoria, shall give the necessary directions herein accordingly.

C. W. KINSMAN,
Clerk of the Executive Council.

**THE CONSTITUTION ACT AMENDMENT ACT 1928.
SECTION 192.**

At the Executive Council Chamber, Melbourne, the thirtieth day of August, 1938.

PRESENT:

His Excellency the Lieutenant-Governor of Victoria.
Mr. Old | Mr. Tuckett.

REVOCATION OF APPOINTMENT OF A POLLING PLACE FOR THE ELECTORAL DISTRICT OF ST. KILDA.

IN pursuance of the provisions contained in *The Constitution Act Amendment Act 1928*, section 192, His Excellency the Lieutenant-Governor of the State of Victoria, by and with the advice of the Executive Council thereof, doth hereby revoke the appointment of Ripponlea as a polling place within and for the St. Kilda Subdivision of the Electoral District of St. Kilda.

And the Honorable H. S. Bailey, His Majesty's Chief Secretary for the State of Victoria, shall give the necessary directions herein accordingly.

C. W. KINSMAN,
Clerk of the Executive Council.

JUSTICES ACT RULES 1936 (No. 1).

At the Executive Council Chamber, Melbourne, the thirtieth day of August, 1938.

PRESENT:

His Excellency the Lieutenant-Governor of Victoria.
Mr. Old | Mr. Tuckett.

UNDER and by virtue of the powers and authorities conferred by the *Justices Act 1928* and the *Acts Interpretation Act 1928*, His Excellency the Lieutenant-Governor of the State of Victoria, by and with the advice of the Executive Council thereof, doth hereby amend the Rules under the *Justices Act* by deleting Items 4 and 5 of sub-division 5, Recovery of Arrears of Maintenance, Division 2, Part II., Fees, of the schedule to the *Justices Act Rules 1936 (No. 1)*.

And the Honorable Henry Stephen Bailey, His Majesty's Attorney-General for the State of Victoria, shall give the necessary directions herein accordingly.

C. W. KINSMAN,
Clerk of the Executive Council.

APPROACHING LAND SALES.

SALES of Crown Lands in fee-simple to be held at the under-mentioned places and dates, viz:—

	No. of Gazette.
Alexandra.—Wednesday, 12th October, 1938	208
Ballarat.—Tuesday, 27th September, 1938	193
Bright.—Friday, 7th October, 1938	228
Colac.—Thursday, 15th September, 1938	179
Koo-wee-rup.—Friday, 9th September, 1938	171
Leongatha.—Thursday, 6th October, 1938	228
Melbourne.—Wednesday, 5th October, 1938	228
Warragul.—Thursday, 6th October, 1938	228

Lands and Survey Office, Melbourne.

SALES BY AUCTION.

MELBOURNE.—Sale (No. 10234) of Crown lands in fee simple will be held at the AUCTION ROOMS of BAILLIEU, ALLARD PTY. LTD., 360 Collins-street, Melbourne, on WEDNESDAY, the 5th day of OCTOBER, 1938, at ELEVEN o'clock. To be conducted by S. L. V. SMITH, Land Officer. Auctioneers: BAILLIEU, ALLARD PTY. LTD.

The lands will be sold in fee-simple, and subject to the covenants, conditions, exceptions, and reservations directed by the Governor in Council by an Order in Council dated the 5th August, 1930, and published in the *Government Gazette* of the 8th August, 1930.

A deposit of twelve and a half per centum of the price at which each lot is sold must be paid by the purchaser at the time of sale, and all such payments shall be made only in gold, silver, or bank notes, or cheques approved by the officer conducting the sale, and the residue of such price will be payable in equal instalments, in accordance with the scale hereunder, on the last day of each successive period of six months from the time of sale, or, if the purchaser choose, at any earlier time or times; such residue of payment will bear interest at the rate of £5 per centum per annum, to be computed from the time of sale to the time of payment of such residue or instalment of such residue.

The Governor in Council may, if he think fit, register the transfer of the interest of any purchaser of an allotment sold by public auction prior to the final payment of the purchase money being made. The fee for such registration shall be One pound.

SCALE OF PAYMENTS OF RESIDUE.

£20 and under, 6 instalments.
Over £20, and not exceeding £50, 8 instalments.
Over £50, and not exceeding £100, 10 instalments.
Over £100, and not exceeding £200, 12 instalments.
Over £200, and not exceeding £300, 14 instalments.
Over £300, and not exceeding £400, 16 instalments.
Over £400, and not exceeding £500, 18 instalments.
Over £500, 20 instalments.

FEES, ETC.

The fees payable on deeds of grant must be paid with the balance of purchase money. The following is the scale:—

50 acres and under, £1 10s.
Over 50 acres, £2.
When purchase money does not exceed £5, the grant fee is £1.

In the event of the whole of the purchase money being paid at the time of sale, the fee for Crown grant and assurance fee (one half-penny in the pound) must be paid to the officer conducting the sale.

Valuations of improvements (if not purchased by the owner thereof), and charges for survey, must also be paid at the time of sale.

A. E. LIND,

Commissioner of Crown Lands and Survey.

Office of Lands and Survey,

Melbourne, 5th September, 1938.

WARNEET, PARISH OF SHERWOOD, COUNTY OF MORNINGTON.

Fronting Rutherford's Inlet.

Upset price £20 per lot. Charge for survey £1 10s. per lot.
Lot 1. Area 1r. 5 4/10p., being allotment 1 of section B.
Lot 2. Area 1r. 7p., being allotment 2 of section B.

Upset price £18 per lot. Charge for survey £1 10s. per lot.
Lot 3. Area 1r. 8p., being allotment 3 of section B.
Lot 4. Area 1r. 8p., being allotment 4 of section B.

Upset price £16 per lot. Charge for survey £1 10s. per lot.
Lot 5. Area 1r. 8p., being allotment 5 of section B.
Lot 6. Area 1r. 7 9/10p., being allotment 6 of section B.

Upset price £10 per lot. Charge for survey £1 10s. per lot.
Lot 7. Area 1r. 8p., being allotment 11 of section B.
Lot 8. Area 1r. 7 9/10p., being allotment 12 of section B.
Lot 9. Area 1r. 7 9/10p., being allotment 13 of section B.
Lot 10. Area 1r. 8p., being allotment 14 of section B.

QUEENSTOWN, PARISH OF QUEENSTOWN, COUNTY OF EVELYN.

Fronting St. Andrew's Street.

Upset price £9. Charge for survey £1.

* Lot 11. Area 1 acre, being allotment 7 of section 8.

Off St. Andrew's Street.

Upset price £9. Charge for survey £1.

* Lot 12. Area 1 acre, being allotment 8 of section 8.

Fronting Caledonia Street.

Upset price £5 per lot. Charge for survey £2 2s. per lot.
Lot 13. Area 2r. 32p., being allotment 2 of section 6.
Lot 14. Area 2r. 5p., being allotment 4 of section 6.
Lot 15. Area 1r. 32p., being allotment 5 of section 6.

Fronting Hurstbridge-Kinglake Road.

Upset price £6 per lot. Charge for survey £2 3s. per lot.
Lot 16. Area 1r. 18 1/2p., being allotment 2 of section 5.
Lot 17. Area 1r. 18 1/2p., being allotment 3 of section 5.

WARRANTYTE, PARISH OF WARRANTYTE, COUNTY OF EVELYN.

On South Side of Yarra River on Main Road.

Upset price £40 per lot. Charge for survey £1 per lot.
Lot 18. Area 38 1/2 perches, being allotment 33 of section 15.
Lot 19. Area 39 perches, being allotment 34 of section 15.
Lot 20. Area 38 1/2 perches, being allotment 35 of section 15.

Upset price £35. Charge for survey £1.
Lot 21. Area 35 perches, being allotment 36 of section 15.

Near Whipstick Gully.

Upset price £25. Charge for survey £1 11s. 6d.
Lot 22. Area 34 4/10 perches, being allotment 5F of section 15.

Upset price £35. Charge for survey £1 11s. 6d.
Lot 23. Area 33 9/10 perches, being allotment 5H of section 15.

Upset price £20. Charge for survey £1 11s. 6d.
Lot 24. Area 1r. 10 6/10p., being allotment 5P of section 15.

KINGLAKE WEST, PARISH OF KINGLAKE, COUNTY OF ANGLESEY.

Upset price £4. Charge for survey £1 10s.

Lot 25. Area 1a. 1r. 1 1/10p., being allotment 16 of section A.

Upset price £6 per lot. Charge for survey £1 10s. per lot.
Lot 26. Area 1a. 1r. 6/10p., being allotment 19 of section A.
Lot 27. Area 1a. 1r. 7/10p., being allotment 20 of section A.
Lot 28. Area 1a. 1r. 8/10p., being allotment 21 of section A.

Upset price £5 per lot. Charge for survey £1 10s. per lot.
Lot 29. Area 1a. 1r., being allotment 22 of section A.
Lot 30. Area 1a. 1r., being allotment 23 of section A.
Lot 31. Area 1a. 1r., being allotment 24 of section A.

LAUNCHING PLAGE, PARISH OF WOORI YALLOCK, COUNTY OF EVELYN.

In South-west of Township.

Upset price £15. Charge for survey £3 7s. 6d.
Lot 32. Area 2a. 2r., being allotment 30 of section A.
Valuation of improvements, £15.

PARISH OF GRANTON, COUNTY OF ANGLESEY.

Half-Mile from Junction of Steavenson and Taggerty Rivers.

Upset price £10. Charge for survey £3 7s. 6d.

Lot 33. Area 2r. 38p., being allotment 4 of section D.
One month allowed to remove improvements.

PARISH OF QUEENSTOWN, COUNTY OF EVELYN.

On Salters Rush Gully.

Upset price £7 15s. Charge for survey £3 7s. 6d.

* Lot 34. Area 2a. 2r. 6p., being allotment 38E of section C.

* Subject to special mining condition similar to section 81, Land Act 1928.

WARRAGUL.—Sale (No. 10235) of Crown lands in fee-simple will be held at the COURT HOUSE, WARRAGUL, on THURSDAY, the 6th day of OCTOBER, 1938, at half-past ELEVEN o'clock a.m. To be conducted by S. L. V. SMITH, Land Officer.

NOOGEE, PARISH OF NEERIM, COUNTY OF BULN BULN.

West of Railway Station.

Upset price £15 per lot. Charge for survey £3 7s. 6d. per lot.
Lot 1. Area 1r. 4p., being allotment 4 of section 2.
Lot 2. Area 1r. 4p., being allotment 5 of section 2.
Lot 3. Area 1r. 4p., being allotment 6 of section 2.

In North of Township.

Upset price £20. Charge for survey £3 7s. 6d.

Lot 4. Area 28 7/10 perches, being allotment 10 of section 1.

ROKEBY, PARISH OF DROUIN EAST, COUNTY OF BULN BULN.

North of Railway Station.

Upset price £5. Charge for survey £3 7s. 6d.

Lot 5. Area 2r. 10 8/10p., being allotment 5 of section 1.

Upset price £20. Charge for survey £3 7s. 6d.

Lot 6. Area 1a. 0r. 25p., being allotment 2 of section 2.
Valuation of improvements, £650 (M. E. Stoll).

COALVILLE, PARISH OF NARRACAN, COUNTY OF BULN BULN.

In South-east of Township.

Upset price £3. Charge for survey £3 7s. 6d.

Lot 7. Area 2r. 20p., subject to survey, being allotments 2, 3, 4, 5, and 6 of section 1.

Upset price £2. Charge for survey £3 7s. 6d.

Lot 8. Area 1r. 35p., subject to survey, being allotments 25 and 26 of section 1.

PARISH OF NARRACAN, COUNTY OF BULN BULN.

At Haunted Hills.

Upset price £4. Charge for survey £3 7s. 6d.

Lot 9. Area 1a. 0r. 37 1/2 p., being allotment 38 of section B.

PARISH OF BUNYIP, COUNTY OF MORNINGTON.

Two miles North of Garfield Railway Station.

Upset price £5. Charge for survey £3 7s. 6d.

Lot 10. Area 2a. 1r. 15p., being allotment 12F. Valuation of improvements, £4 11s.

LEONGATHA.—Sale (No. 10236) of Crown lands in fee-simple will be held at the COURT HOUSE, LEONGATHA, on THURSDAY, the 6th day of OCTOBER, 1938 at TWO o'clock p.m. To be conducted by S. L. V. SMITH, Land Officer.

DARLIMURLA, PARISH OF NARRACAN SOUTH, COUNTY OF BULN BULN.

North-east of Railway Station.

Upset price £55 per lot. Charge for survey £6 15s. per lot.

Lot 1. Area 22a. 1r. 38p., being allotment 10 of section 3.

Lot 2. Area 21a. 1r. 17p., being allotment 11 of section 3.

Upset price £1 10s. per acre. Charge for survey £6 6s.

* Lot 3. Area 9a. 1r. 25p., being allotment 5A of section 1.

MIRROO NORTH, PARISH OF MIRROO, COUNTY OF BULN BULN.

North of Railway Station.

Upset price £20. Charge for survey £3 15s.

* Lot 4. Area 3 acres, being allotment 2 of section 4A.

KOOROOMAN, PARISH OF KOOROOMAN, COUNTY OF BULN BULN.

In South of Township.

Upset price £18. Charge for survey £5 15s.

Lot 5. Area 17a. 3r. 14p., being allotment 13 of section A.

Upset price £21 10s. Charge for survey £6 15s.

Lot 6. Area 21a. 1r. 30p., being allotment 23 of section A.

Upset price £20 10s. Charge for survey £5 15s.

Lot 7. Area 16a. 1r. 25p., being allotment 24 of section A.

Upset price £14 10s. Charge for survey £5 15s.
Lot 8. Area 14a. 1r. 24p., being allotment 25 of section A.

Upset price £10. Charge for survey £4 15s.
Lot 9. Area 9a. 3r. 13p., being allotment 27 of section A.

PARISH OF MIRBOO SOUTH, COUNTY OF BULN BULN.
In Centre of Parish.

Upset price £112. Charge for survey £16 5s.

* Lot 10. Area 112 acres, being allotment 52E.
* Subject to special mining condition similar to section 81, Land Act 1928.

BRIGHT.—Sale (No. 10237) of Crown lands in fee-simple will be held at the COURT HOUSE, BRIGHT, on FRIDAY, the 7th day of OCTOBER, 1938, at half-past TEN o'clock a.m. To be conducted by C. A. GOURLAY, Land Officer, Beechworth.

WANDILGONG, PARISH OF BRIGHT, COUNTY OF DELATITE.
In North of Township.

Upset price £10. Charge for survey £3 7s. 6d.

Lot 1. Area 2r. 31½p., being allotment 92B. Valuation of improvements, £400 (H. G. Smith).

PARISH OF MYRTLEFORD, COUNTY OF DELATITE.
Four miles South of Myrtleford.

Upset price £3. Charge for survey £3 2s. 6d.

Lot 2. Area 1 acre, being allotment 14A of section 19. Valuation of improvements, £20 10s. (C. E. Paul).

PARISH OF POREPUNKAH, COUNTY OF DELATITE.
Between Porepunkah Road and Railway.

Upset price £3 10s. Charge for survey £3 7s. 6d.

* Lot 3. Area 3r. 18p., being allotment 15A of section 7. Valuation of improvements, £8 (P. W. J. Breen).

PARISH OF POREPUNKAH, COUNTY OF BOGONG.
Near One Mile Creek.

Upset price £6. Charge for survey £4 15s.

* Lot 4. Area 5a. 3r. 15p., being allotment 6A of section 1.

Fronting C.R.B. Road.

Upset price £5. Charge for survey £3 7s. 6d.

Lot 5. Area 3r. 20p., being allotment 9 of section 1A. Valuation of improvements, £134 (L. Weston).

* Subject to special mining condition similar to section 81, Land Act 1928.

SALE OF CROWN LANDS BY PUBLIC TENDER.

TENDERS are invited for the purchase in fee-simple of the under-mentioned lands, and will be received by the Acting Secretary, Closer Settlement Commission, Melbourne, up to Noon on Thursday, 22nd September, 1938, endorsed "Tender for Closer Settlement Land."

Each tenderer is required to state clearly his full name, occupation, address, and the price offered. He is also to give particulars of his farming experience, and means at his disposal for carrying out the conditions of sale. Tenderers may submit offers on a cash basis or on terms specified.

PARISH OF TOOLAMBA, COUNTY OF RODNEY.

Area 59a. 2r. 1p. (subject to channel easement and right of carriage-way easement), being allotment 69. Formerly held by H. E. Lovett, and at present leased by M. Croucher. Improvements include house, outbuildings, and fencing. Suitable for mixed farming. Situated about 5 miles from Toolamba railway station.

NOTE.—Possession will be given 1st March, 1939. Valuation of improvements, £111, in favour of the present lessee, to be lodged with tender in addition to the requisite deposit.

TERMS AND CONDITIONS.

Deposit to be lodged with tender by bank draft, money order, or non-negotiable cheque—20 per cent. of price offered.

A further payment, equal to 10 per cent. of purchase price, will be payable in each of the following second, fourth, sixth, and eighth years, and the balance of the purchase money in ten years. Interest on the unpaid balance to be paid half-yearly at the rate of 4½ per cent. per annum.

No residence condition.

Improvements to be maintained and insured.

Crown grant on completion of purchase.

Purchaser may pay full balance of purchase money prior to the due date, or may, prior to final payment, and with the Commission's consent, transfer his interest in the purchase (fee £1). The highest or any tender not necessarily accepted.

J. E. HUNTER,
Acting Secretary.

Melbourne, 7th September, 1938.

SALE OF CROWN LANDS BY PUBLIC TENDER.

TENDERS are invited for the purchase in fee-simple of the under-mentioned lands, and will be received by the Acting Secretary, Closer Settlement Commission, Melbourne, up to Noon on Thursday, 15th September, 1938, endorsed, "Tender for Closer Settlement Land."

Each tenderer is required to state clearly his full name, occupation, and address, the lot tendered for, and the price offered. He is also to give particulars of his farming experience and means at his disposal for carrying out the conditions of sale. Tenderers may submit offers on a cash basis or on terms specified.

COMMISSION TO AGENTS.

A commission of 2 per cent. will be paid to an accredited agent, in the event of a sale being effected, on the following conditions:—"That the agent entitled to commission shall lodge the necessary deposit with any accepted tender."

PARISH OF TALAMBE, COUNTY OF BENDIGO.

Lot 1. Area 24 acres, being allotments 131 and 131A. Formerly held by E. M. Buckland. Situated about 1½ miles from Dingee railway station. Suitable for a workman's home. Improvements include house, outbuilding, and fencing.

Lot 2. Area 12a. 1r. 35p., allotment 131B. Formerly held by E. A. Hunt. Situated about 1½ mile from Dingee railway station. Suitable for a workman's home. Improvements include house, outbuildings, fowl-house, and fencing.

TERMS AND CONDITIONS.

Deposit to be lodged with tender by bank draft, money order, or non-negotiable cheque—20 per cent. of price offered.

A further payment, equal to 10 per cent. of purchase price, will be payable in each of the following second, fourth, sixth, and eighth years, and the balance of the purchase money in ten years. Interest on the unpaid balance to be paid half-yearly at the rate of 4½ per cent. per annum.

No residence condition.

Improvements to be maintained and insured.

Crown grant on completion of purchase.

Purchaser may pay full balance of purchase money prior to the due date, or may, prior to final payment, and with the Commission's consent, transfer his interest in the purchase (fee £1).

The highest or any tender not necessarily accepted.

J. E. HUNTER,
Acting Secretary.

Melbourne, 2nd September, 1938.

PUBLIC HEARINGS BY PERSONS APPOINTED UNDER THE 34TH SECTION OF THE LAND ACT 1928.

NOTICE is hereby given that at the times and places mentioned in the schedule hereunder, applications for leases and licences under the Land Acts, objections to such applications, objections to proposed proclamations, alterations, additions, diminutions, revocations or unions of commons, and reasons against forfeiture of any leases or licences under the Land Acts deemed liable to forfeiture, will be publicly heard by the persons whose names are set opposite such places respectively in such schedule, being persons appointed by me, the responsible Minister of the Crown administering the Land Acts, to hear the same and report thereon in writing to me.

A. E. LIND.

Commissioner of Crown Lands and Survey, and
President of the Board of Land and Works.

Department of Lands and Survey,
Melbourne, 6th September, 1938.

SCHEDULE.

OUYEN, Tuesday, 20th September, 1938, at Ten a.m., C. E. Chancellor.

UNDERBOOL, Tuesday, 20th September, 1938, at Three p.m., C. E. Chancellor.

MANSFIELD, Monday, 10th October, 1938, at Two p.m., K. McAllister.

MANSFIELD, Tuesday, 11th October, 1938, at Ten a.m., K. McAllister.

ALEXANDRA, Wednesday, 12th October, 1938, at Eleven a.m., K. McAllister.

PROPOSED REVOCATION OF TEMPORARY RESERVATIONS OF LANDS BY ORDERS IN COUNCIL.

IN pursuance of the provisions of the *Land Act 1928*, notice is hereby given that it is the intention of the Governor in Council to revoke the temporary reservations of lands by Orders in Council hereunder referred to, viz.:

The following notices were published 1^o on the 24th August, 1938, pursuant to Orders of the 16th August, 1938.

CODDEN.—The Order in Council of the 27th February, 1893, temporarily reserving 1 acre 3 roods 7 perches of land in the Town of Cobden, as a site for a Quarry.—(C.353(2) (J.24365).

CASTLEMAINE.—The Order in Council of the 20th June, 1893, temporarily reserving 12 acres of land in the municipal district of Castlemaine (Parish of Castlemaine), as a site for a Quarry.—(C.100(7) (C.84968).

PYALONG.—The temporary reservation by Order in Council of the 13th January, 1898, of 12 acres 1 rood 26 perches of land at Pyalong, as a site for Police purposes, to be revoked so far as regards the portion thereof hereinafter described, viz.:—2 acres 1 rood 21 perches, Parish of Pyalong, County of Dalhousie: Commencing at a point bearing N. 32 deg. 45 min. E. 1,712 links from the south angle of allotment 10; bounded thence by lines bearing N. 57 deg. 15 min. W. 358 4/10 links, N. 32 deg. 45 min. E. 121 5/10 links, N. 57 deg. 15 min. W. 150 links, N. 32 deg. 45 min. E. 227 links, S. 57 deg. 15 min. E. 57 7/10 links, and N. 34 deg. 27 min. E. 300 links; and thence by roads bearing S. 27 deg. 58 min. E. 507 8/10 links, and S. 32 deg. 45 min. W. 400 links to the commencing point.—(P.114(5) (Rs.1989) (Rs.1990).

JAMIESON.—The Order in Council of the 8th August, 1864, temporarily reserving 1 acre 32 perches for Gaol and Police purposes, 1 acre 39 5/10 perches for Public Buildings, and 1 rood 24 perches as a site for a Court House at Jamieson (now Township of Jamieson), to be revoked so far as regards the site for a Court House, being allotment 2 of section 12, and comprising 1 rood 24 perches.—(J.22(5) (C.85392).

CHILTERN WEST.—The Order in Council of the 28th March, 1916, temporarily reserving 1 rood 24 perches of land in the Parish of Chiltern West, as a site for a Public Hall.—(C.381(5) (Rs.966).

PYALONG.—The Order in Council of the 12th January, 1872, temporarily reserving 2 roods of land in the Parish of Pyalong (now Township of Pyalong), as a site for a Shire Hall.—P.114(5) (Rs.1990).

The following Notices were published 1^o on the 24th August, 1938, pursuant to Order of the 22nd August, 1938.

ARARAT.—The temporary reservation as a site for Public Recreation (revoked as to part by Order of the 7th March, 1888), and the withholding from sale, leasing, and licensing of 1,046 acres, more or less, of land in the Municipal District of Ararat, by Order of the 9th December, 1878, to be revoked so far as regards the portion thereof hereinafter described, viz.:—100 acres 1 rood 38 perches, Parish of Ararat, County of Ripon: Commencing at the north-east angle of allotment 11 of section B1; bounded thence by a road bearing S. 89 deg. 59 min. E. 506 links; by lines bearing S. 0 deg. 1 min. W. 3,000 links, and N. 89 deg. 59 min. W. 3,749 links; by the reserve for an Asylum for the Insane bearing north 3,000 links; by a road bearing S. 89 deg. 59 min. E. 1,744 links; by allotment 13a of section B1 bearing S. 0 deg. 1 min. W. 1,000 links, S. 89 deg. 59 min. E. 1,000 links, and N. 0 deg. 1 min. E. 600 links; and thence by allotment 11 aforesaid

bearing S. 89 deg. 59 min. E. 500 links, and N. 0 deg. 1 min. E. 400 links to the commencing point.—(A.149(21) (Rs.4231).

YELLANGIP.—The Order in Council of the 30th August, 1886, temporarily reserving 1 acre of land in the Parish of Yellangip as a site for a State School.—(Y.122(5) (C.85212).

The following notices were published 1^o on the 7th September, 1938, pursuant to Orders of the 30th August, 1938.

NAR-NAR-GOON.—The temporary reservation as a site for Public purpose (State School), and the withholding from sale, leasing, and licensing, by Order in Council of the 19th June, 1882, of 1 acre of land in the Parish of Nar-Nar-Goon.—(N.11(7) (C.85653).

GLENLOCIE.—The temporary reservation by Order in Council of the 18th January, 1909, of 19 acres 11 perches of land in the Parish of Glenlocie, as a site for the Supply of Gravel, to be revoked so far as regards the portion thereof hereinafter described, viz.:—4 acres 2 roods 21 perches, Parish of Glenlocie, County of Kara Kara: Commencing at the north-west angle of allotment 12 of section 1; bounded thence by lines bearing S. 36 deg. 23 min. W. 556 5/10 links, and S. 8 deg. 31 min. W. 717 2/10 links; and thence by roads bearing N. 29 deg. 5 min. W. 576 7/10 links, N. 51 deg. 3 min. W. 306 links, N. 49 deg. 41 min. E. 717 links, N. 71 deg. 58 min. E. 323 4/10 links, and N. 63 deg. 33 min. E. 311 links to the commencing point.—(G.65(7) (C.39166) (J.20607).

TERRAPPEE.—The temporary reservation by Order in Council of the 5th September, 1899, of 25 acres 3 roods 26 perches of land in the Parish of Terrappee, as a site for Public Recreation, to be revoked so far as regards the two separate portions thereof hereinafter described, comprising 2 acres 1 rood 4 perches, viz.:—(1) 1 rood 20 perches: Commencing at a point bearing S. 82 deg. 10 min. W. 1,587 5/10 links, S. 7 deg. 50 min. E. 2,047 links, and S. 82 deg. 10 min. W. 103 1/10 links from the north-east angle of allotment 60A; bounded thence by said allotment 60A bearing S. 10 deg. 7 min. W. 315 8/10 links, N. 31 deg. 32 min. W. 296 links, and S. 89 deg. 55 min. W. 218 links; and thence by a line bearing N. 82 deg. 10 min. E. 432 3/10 links to the commencing point. (2) 1 acre 3 roods 24 perches: Commencing at a point bearing S. 82 deg. 10 min. W. 1,558 links from the north-east angle of allotment 60A; bounded thence by said allotment 60A bearing S. 16 deg. 37 min. E. 1,122 links, and S. 10 deg. 7 min. W. 651 5/10 links, by a line bearing N. 7 deg. 50 min. W. 1,728 6/10 links; and thence by a road bearing N. 82 deg. 10 min. E. 29 5/10 links to the commencing point.—(T.253(2) (Rs.4358).

COMMONS ABOUT TO BE ABOLISHED.

IN pursuance of the provisions contained in section 147 of the *Land Act 1928* (No. 3709), notice is hereby given that it is the intention of the Governor in Council to abolish the commons hereinafter mentioned, viz.:

The following Notices were published 1^o on the 24th August, 1938, pursuant to Order of the 22nd August, 1938.

The Hull Agricultural Area Farmers' Common, proclaimed as such by Orders of the 27th January, 1868, and the 22nd June, 1868.—(C.85684).

The Haynam Agricultural Area Temporary Common, proclaimed as such by Orders of the 25th January, 1869, and the 22nd November, 1869.—(C.85686).

The Gre Agricultural Area Common.—The proclamation of the 14th October, 1867, by which certain land was proclaimed a farmers' common for use of selectors and lessees in the Agricultural Area of Gre Gre.—(C.85685).

A. E. LIND,

Commissioner of Crown Lands and Survey.

Closer Settlement Act 1928, Part II.

ALLOTMENTS AVAILABLE FOR DISCHARGED SOLDIERS.

THE Allotments mentioned in the Schedule hereunder are available for application under the *Closer Settlement Act 1928, Part II.*, for Discharged Soldiers who hold Qualification Certificates and may be taken up under Conditional Purchase Lease.

Estate.	Parish and Township.	Allotment.	Section.	Area.	Term.	Capital Value.
Mt. Camel (1)	Redcastle	11	7	A. R. P. 83 3 22	31½ years	£ s. d. 42 0 0
		13	8			
		6	9			

(1) Settler in occupation.

J. E. HUNTER,
Acting Secretary, Closer Settlement Commission.

Department of Lands and Survey,
Melbourne, 6th September, 1938.

LIST OF CROWN LANDS AVAILABLE (INCLUDING MALLEE LANDS).

THE under-mentioned areas are available for application as provided by various sections of the Land Act 1928, and all applications received on or before Wednesday, 5th October, 1938, will be deemed to have been simultaneously made, but any application lodged after such date may be considered if received in time for inclusion in the advertisement of the cases to be heard at the Local Land Board. Applicants may obtain from Local Land Officers, or the Enquiry Office, Lands Department, Melbourne, a certificate authorizing the issue by the Railway Department of a return ticket at concession fares to enable them to inspect available areas or to attend Local Land Boards. When an applicant is granted an allotment he may, if travelling by rail, obtain reduced fares for his family and also freight concessions in regard to some of his effects.

Subject to the approval of the Minister, when the survey fee exceeds £10, a deposit of £5 may be paid, and the balance over six years in half-yearly instalments. Marked plans of any particular area, application forms, and any further information may be obtained from the Enquiry Office, Lands Department, Melbourne, and Land Officers, Ballarat, Beechworth, Benalla, Bendigo, Geelong, Hamilton, Mansfield, Melbourne, Redcliffs, Omeo, Sale, Seymour, and St. Arnaud.

Department of Crown Lands and Survey,
Melbourne, 7th September, 1938.

A. E. LIND,
Commissioner of Crown Lands and Survey.

* Improvements may be subject to re-valuation after land has been granted to an applicant.

Local Land Office.	County.	Parish.	Allotment.	Section.	Area.	How available.		Survey Fee.	Valuation of improvements (if any).	Location of Land, &c.	Nearest Railway Station or Township and Distance in miles therefrom.	How accessible.	Water Supply.	General Description of Land—Soil, Timber, Suitability (Grazing, &c.).	
						Classification.	Value per Acre.								
						A. R. P.	£ s. d.	£ s. d.							
AGRICULTURAL AND GRAZING LANDS.—SELECTION PURCHASE ALLOTMENTS.—Division 4, Part I, Land Act 1928.															
Beechworth	Benambra	Yabba	Part 73	..	130 0 0	3rd	0 10 0	13 2 6	To be valued	In east of parish (01106/121)	20 miles from Tallangatta R.S.	By road and track	To be conserved	Fair soil with granite outcrops, suitable for grazing; timbered with scattered gums and spars	
"	"	"	Part 75	..	25 0 0	3rd	0 10 0	6 15 0	Nil	In east of parish (H.012810)	"	"	"	Stony soil with granite outcrops, suitable for grazing; timbered with scattered gums and spars	
LANDS AVAILABLE FOR GARDEN AND RESIDENCE.—Section 129, Land Act 1928.															
Redcliffs	Millewa	Mulroo (township of Gullularaine)	13	..	3 0 0	..	(Rent per annum £1)	3 0 0	To be valued	South of Lake Cullularaine Water Reserve (M.31795)	9 miles from Werriamull R.S.	By road	To be conserved	Suitable for garden and residence	
Bendigo	Karkaroc	Bumbang (township of Bumbang)	32	..	2 2 32	..	(Rent per annum £2)	..	Nil	South of township of Bumbang (M.31793)	1 mile from Robinvale R.S.	"	"	"	
"	"	"	33	..	3 0 0	..	"	"	"	"	"	"	"	"	
"	"	"	34	..	3 0 0	..	"	"	"	"	"	"	"	"	
"	"	"	35	..	2 1 38	..	"	"	"	"	"	"	"	"	
"	"	"	36	..	3 0 0	..	"	"	"	"	"	"	"	"	
"	"	"	37	..	3 0 0	..	"	"	"	"	"	"	"	"	
"	"	"	38	..	3 0 0	..	"	"	"	"	"	"	"	"	
"	"	"	39	..	3 0 0	..	"	"	"	"	"	"	"	"	
"	"	"	40	..	3 0 0	..	"	"	"	"	"	"	"	"	
"	"	"	41	..	3 0 0	..	"	"	"	"	"	"	"	"	
"	"	"	42	..	3 0 0	..	"	"	"	"	"	"	"	"	
"	"	"	43	..	3 0 0	..	"	"	"	"	"	"	"	"	
"	"	"	44	..	3 0 0	..	"	"	"	"	"	"	"	"	
"	"	"	45	..	2 1 18	..	"	"	"	"	"	"	"	"	
"	"	"	46	..	3 0 0	..	"	"	"	"	"	"	"	"	
"	"	"	47	..	3 0 0	..	"	"	"	"	"	"	"	"	
"	"	"	48	..	3 0 0	..	"	"	"	"	"	"	"	"	
"	"	"	49	..	3 0 0	..	"	"	"	"	"	"	"	"	
"	"	"	50	..	3 0 0	..	"	"	"	"	"	"	"	"	
"	"	"	51	..	3 0 0	..	"	"	"	"	"	"	"	"	
"	"	"	52	..	3 0 0	..	"	"	"	"	"	"	"	"	

(a) Subject to soil erosion prevention condition.

Closer Settlement Act 1928.

LEASE AND PERMITS SURRENDERED.

NOTICE is hereby given that the Governor in Council has accepted the surrender of the Lease and Permits mentioned in the Schedule hereunder for the reason specified in each case.

Corr. No.	Name	Sec. of C.S. Act under which Leased.	Estate	Parish	Allotment	Area.	Reason.
381	Henry Stephen Coombs	86.6	Mt. Battery	Gonzaga	2, sec. 3	217 0 37	Consolidated lease to issue
1051	Henry Stephen Coombs	86.6	...	Dueran	36A, sec. A	188 0 36	Consolidated lease to issue
301	Henry Stephen Coombs	113.206	...	Dueran	36B, sec. A	149 2 11	Consolidated lease to issue

Department of Lands and Survey,
Melbourne, 30th August, 1938.

A. E. LIND,
Commissioner of Crown Lands and Survey.

Land Act 1928.

LICENCES UNDER THE LAND ACT 1928 EXPIRED.

NOTICE is hereby given that the Licences mentioned in the Schedule hereunder have expired for the reason specified in each case.

District.	Corr. No.	Name of Licensee.	Section of Land Act under which Licensed.	Parish.	Allotment.	Area.	Class.	Reason.
Ballarat	0415	Morgan Nugent	86	Carngham	11A, sec. 11	17 0 0	..	Non-payment of rent
"	0587	George Cross	86	Ballaarat	9B, sec. N	20 0 0	..	Non-compliance with conditions
St. Arnaud	0228	Henry G. Crowhurst	86	St. Arnaud	26, sec H	20 0 0	..	Non-payment of rent
Bairnsdale	31	Williams Bros.	129	Orbost	46, sec. A	Sawmill site	..	Abandoned

Department of Lands and Survey,
Melbourne, 2nd September, 1938.

A. E. LIND,
Commissioner of Crown Lands and Survey.

THE CLOSER SETTLEMENT ACTS AND LAND ACTS.

NOTICE is hereby given that the Leases and Permit mentioned in the Schedule hereunder have been declared void by the Closer Settlement Commission for the reasons specified.

Corr.	District.	Lessee.	Allotment.	Area.	Parish.	Remarks.
A. R. P.						
LEASES UNDER THE CLOSER SETTLEMENT ACTS AS VARIED BY THE DISCHARGED SOLDIERS SETTLEMENT ACT.						
4784	Irrigable	Cassidy, W. H.	37, sec. E	14 0 28	Girgarre	Non-payment of instalments
1985	Irrigable	Cassidy, W. H.	42, sec. E	46 2 5	Girgarre	" " "
LEASES UNDER THE LAND ACTS AS VARIED BY THE DISCHARGED SOLDIERS SETTLEMENT ACT.						
01953	Mallee	Wood, H. W.	6 and 6B	309 1 10	Ginquam	Non-payment of rent
01697	Mallee	Wood, H. W.	7A, 7B, and 7C	310 2 10	Ginquam	" "
LEASE UNDER THE LAND ACTS.						
08047	Mallee	Wood, H. W.	5	251 1 8	Ginquam	Non-payment of rent
PERMIT UNDER THE LAND ACTS.						
34	Eastern	Jones, J. W. (deceased)	30, sec. A	119 1 28	Jumbuk	Non-payment of rent

NOTICE is hereby given that the Surrender of the Lease and Permit mentioned in the Schedule hereunder has been accepted by the Closer Settlement Commission for the reasons specified.

Corr.	District.	Lessee.	Allotment.	Area.	Parish.	Remarks.
A. R. P.						
LEASE UNDER THE LAND ACTS.						
07055	Mallee	Hall, A. E. W.	22, 22A	797 0 14	Meringur	Surrender accepted
PERMIT UNDER THE LAND ACTS.						
793	Mallee	Healy, L. M. (Mrs.)	42A	774 1 14	Wymlet	Surrender accepted

Department of Lands and Survey,
Melbourne, 7th September, 1938.

J. E. HUNTER,
Acting Secretary, Closer Settlement Commission.

THE CLOSER SETTLEMENT ACT 1928.—PART I.

THE Farm Allotment mentioned in the Schedule hereunder is hereby proclaimed available for application, and may be taken up under Conditional Purchase Lease.

Estate.	Parish.	Allotment.	Section.	Area.			Capital Value.			Deposit, including Lease and Registration Fees.	Term of Lease.	Remarks.		
				A.	R.	P.	£	s.	d.				£	s.
Irrowarra (1) ..	Irrowarra ..	19A	..	16	2	4	494	12	8	15	17	8	31½ years	672/113

(1) Settler in occupation.

The incoming lessee must pay the valuation of improvements, if any.

Department of Lands and Survey,
Melbourne, 6th September, 1938.

J. E. HUNTER,
Acting Secretary, Closer Settlement Commission.

TENDERS.

PUBLIC WORKS OFFICE, MELBOURNE.

TENDERS will be received at this office until TEN A.M. on the days and for the purposes under-mentioned.

Particulars may be learnt at this office, and also at the offices named in each instance.

The Board of Land and Works will not necessarily accept the lowest or any tender.

NOTE.—Tenders will close on the 28th September, instead of Thursday, the 29th, on account of Show Holiday.

13th September, 1938.

Melbourne.—Installation of electric power in garage, Russell-street Police Station. Preliminary deposit, £2. Final deposit, 2 per cent.

15th September, 1938.

Ballarat.—Repairs to caretaker's quarters, High School. Particulars at Inspector of Works Office, Ballarat. Deposit, £2.

Beechworth.—Partitions in conveniences, Mental Hospital. Particulars at Mental Hospital, Beechworth; Inspector of Works Office, Wangaratta. Deposit, £3.

Brown Coal Mine.—New conveniences and brick incinerator, State School No. 3967. Particulars at Police Stations, Warragul, Morwell, Traralgon; State School, Brown Coal Mine. Deposit, £3.

Darlington.—Repairs, renovations, State School No. 777. Particulars at Police Stations, Camperdown, Lismore; Inspector of Works Office, Geelong. Deposit, £1.

Footscray.—Renovations to caretaker's quarters, Girls' School. Particulars at Girls' School, Footscray. Deposit, £2.

Preston.—New drainage system, Girls' School. Particulars at Girls' School, Preston. Deposit, £2.

Sunbury.—Purchase and removal of fencing, Mental Hospital. Particulars at Mental Hospital, Sunbury; Police Station, Sunbury. Preliminary deposit, £5. Final deposit, full amount of purchase money.

22nd September, 1938.

Bacchus Marsh.—Repairs, renovations, Police Station. Particulars at Police Stations, Bacchus Marsh and Ballan; Inspector of Works Office, Ballarat. Deposit, £2.

Ballarat.—Repairs, renovations, School of Mines. Particulars at Inspector of Works Office, Ballarat. Deposit, £2.

Bet Bet.—Repairs, painting, State School No. 1661. Particulars at Inspector of Works Office, Maryborough; Police Station, Dunolly; State School, Bet Bet. Deposit, £2.

Bundling.—Purchase and removal of residence, State School No. 1693. Particulars at Police Stations, Gordon, Ballan. Preliminary deposit, £2. Final deposit, full amount of purchase money.

Burrumbot East.—Repairs, painting, State School No. 1610. Particulars at Inspector of Works Office, Seymour; Police Station, Rochester; State School, Burrumbot East. Deposit, £2.

Eildon.—Repairs, painting, State School No. 1496. Particulars at State School, Eildon; Inspector of Works Office, Seymour; Police Stations, Yea, Alexandra. Deposit, £2.

Geelong.—Repairs, renovations, Chest Clinic. Particulars at Inspector of Works Office, Geelong. Deposit, £2.

Glenaladale.—Minor repairs, painting, State School No. 2373. Particulars at Inspector of Works Office, Bairnsdale; Police Station, Sale; State School, Glenaladale. Deposit, £2.

Horsham.—New quarters for Sergeant and new cell block, Police Station. Particulars at Police Station, Dimboola; Inspector of Works Offices, Horsham, Ballarat. Preliminary deposit, £15. Final deposit, 2 per cent.

Melbourne.—New water service, old Treasury Building, Spring-street. Deposit, £2.

Melwood.—New windows and fireplace, State School No. 4528. Particulars at State School, Melwood; Inspector of Works Office, Bairnsdale; Police Station, Stratford. Deposit, £2.

Redcliffs.—New incinerator, repairs to conveniences, drains, &c., State School No. 4057. Particulars at Inspector of Works Office, Maryborough; Police Stations, Redcliffs and Mildura; State School, Redcliffs. Deposit, £2.

Werribee.—Supply, delivery, and installation of butter factory equipment, School of Dairy Technology. Preliminary deposit, £15. Final deposit, 2 per cent.

Yarra Park.—Heating classrooms, State School No. 1406. Particulars at State School, Yarra Park. Deposit, £2.

28th September, 1938.

Melbourne.—Supply and installation of three (3) mechanically-operated skylight covers, Chemistry School, University. Preliminary deposit, £5. Final deposit, 2 per cent.

Ultima.—Repairs, painting, Police Station. Particulars at Inspector of Works Office, Bendigo; Police Stations, Ultima, Manangatang, Sea Lake. Deposit, £4.

Tenders to be addressed to the Honorable the Commissioner of Public Works, and envelope containing tender marked "Tender for _____, due _____."

GEO. L. GOUDIE,

Commissioner of Public Works.

Melbourne, 7th September, 1938.

TENDERS FOR GRAZING LANDS.

MOUNT BUFFALO NATIONAL PARK.

TENDERS are invited, closing at Noon on Friday, the 23rd September, 1938, for the right to depasture stock within the Mount Buffalo National Park, in the Parishes of Wandiligong, Towamba, Dondangadale, and Eurandelong, for a period from the 1st October, 1938, to the 31st May, 1939. Tenders will be received for the whole or part of the park, and are to be delivered to the Secretary, Committee of Management, Mount Buffalo National Park, Lands Department, Melbourne, C.2.

Conditions.

1. No tender will be considered unless the rent for the full period is enclosed with tender.
2. The highest or any tender not necessarily accepted.
3. Tenderers must give their full name, occupation, and ordinary postal address.
4. Successful tenderer will be required to—

- (a) Fence Crystal Brook Reservoir (nature of fencing erected to be approved by Committee).
- (b) Keep stock from Chalet Water Supply.
- (c) Prevent cattle from travelling in or out of the park on the Porepunkah to Chalet-road.
- (d) Keep stock out of areas from Horn-road gate to Chalet and neighbourhood.
- (e) Take steps to protect from damage improvements in the park.

5. The successful tenderer will have the right to remove fencing owned by him within one month of termination of occupancy.

The Committee retains the right to terminate occupancy in the event of failure to comply with the conditions set out.

In the event of the successful tenderer carrying out the conditions of the contract to the satisfaction of the Committee, and it being found that the grazing does not prove detrimental to the public using the reserve, the Committee would be prepared to renew the right to graze for a similar period during each of the next succeeding two years.

Lands Department,

Melbourne, 5th September, 1938.

PRIVATE ADVERTISEMENTS.

Sewerage Districts Acts.

PROPOSED DIMBOOLA SEWERAGE AUTHORITY.

NOTICE is hereby given that the Dimboola Shire Council has made application to the Honorable the Minister of Water Supply for the constitution of a Sewerage Authority and for the proclamation of a Sewerage District for the Township of Dimboola, and the construction, maintenance, and continuance of sewerage works within that district under the provisions of the Sewerage Districts Acts.

A general plan and description of the proposed works have been submitted with the application, and copies of same may be seen at the offices of Messrs. McIlraith and Pilmore, Lloyd-street, Dimboola.

E. LOCK, Shire Secretary. 6710

Shire Offices, Jeparit, 20th August, 1938.

**CITY OF CAMBERWELL.
STREET NAMING.**

NOTICE is hereby given that, in pursuance of the powers conferred by the *Local Government Act 1928*, the Council of the City of Camberwell, at a meeting held on the 29th day of August, 1938, did order that the name of the street heretofore known as Baker-parade, extending from the railway line to Summerhill-road, be changed to Yuile-street, and that such order take effect from the date of its publication in the *Victoria Government Gazette*.

By order,

R. M. C. AITCHISON, Town Clerk. 6894

Town Hall, Camberwell, 31st August, 1938.

**CITY OF CAMBERWELL.
STREET NAMING.**

NOTICE is hereby given that, in pursuance of the powers conferred by the *Local Government Act 1928*, the Council of the City of Camberwell, at a meeting held on the 15th day of August, 1938, did order that the name of the street heretofore known as Shenley-street, extending from Canterbury-road northwards to Avenue Athol, be changed to Avenue Athol, and that such order take effect from the date of its publication in the *Victoria Government Gazette*. 6895

**CITY OF GEELONG WEST.
BY-LAW No. 58.**

A By-law of the City of Geelong West made under the provisions of section 197 of the *Local Government Act 1928*, and section 6 of the *Police Offences Act 1928* for regulating traffic.

IN pursuance of the powers conferred by section 197 of the *Local Government Act 1928* and section 6 of the *Police Offences Act 1928*, the Mayor, Councillors and Citizens of the City of Geelong West order as follows:—

Definitions.

1. In this By-law, unless inconsistent with the context or subject-matter:—

- “Driver” means the person in charge of a vehicle or horse.
- “Footway” includes every footpath, lane, or other place habitually used by pedestrians and not by vehicles.
- “Horse” includes any draught animal or beast of burden.
- “Intersection” means the area embraced within the prolongation of property lines of two or more streets which join at an angle whether or not such streets cross.
- “Major Street” means any street along which tramcars travel.
- “Minor Street” means any street along which tramcars do not travel.
- “Motor Car” means any vehicles propelled by steam, gas, oil, electricity, or any mechanical power, and used or intended for use on any public highway, and includes motor-cycle, but does not include a railway locomotive, railway carriage, tram-motor, tramcar, or traction engine as defined in Part XXIV. of the *Local Government Act*.
- “Street” includes any highway, road, lane, or thoroughfare other than a footway.
- “Traffic Control Signal” includes any device using coloured lights or words or any combination thereof, whether operated mechanically, electrically, manually, or otherwise, by which traffic is directed to stop and proceed.
- “Vehicle” includes any conveyance propelled or drawn by human, animal, mechanical, electrical, or other power, including a tram motor and tramcar, but does not include railway locomotive or railway carriage.

Proceeding Along Major Street.

2. The driver of a vehicle or horse proceeding along a major street shall—

- (1) On approaching the intersection of another major street, stop before entering such intersection.

- (2) On approaching the intersection of a minor street proceed at such rate of speed (not exceeding in the case of a motor car or tramcar twenty-five miles an hour, and in the case of any other vehicle or a horse, ten miles an hour) that he will be able to stop immediately such vehicle or horse in case of sudden danger—

Provided that this Regulation shall not apply at an intersection where a member of the Police Force is controlling traffic, or a traffic control signal is installed and is operating.

Proceeding Along Minor Street.

3. The driver of a vehicle or horse proceeding along a minor street shall—

- (1) On approaching the intersection of a major street stop before entering such intersection.
- (2) On approaching the intersection of another minor street proceed at such rate of speed that he will be able to stop immediately such vehicle or horse in case of sudden danger—

Provided that this Regulation shall not apply at an intersection where a member of the Police Force is controlling traffic, or a traffic-control signal is installed and is operating.

Giving Right of Way to Vehicle Approaching from Right.

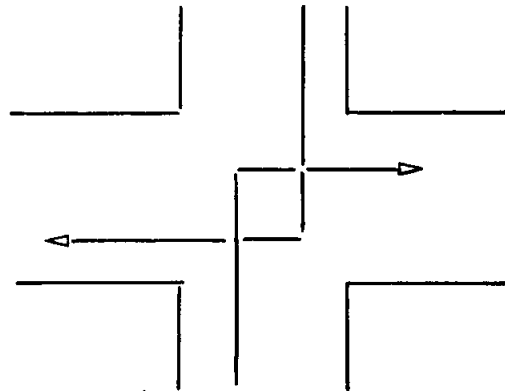
4. The driver of a vehicle or horse reaching the intersection of two minor streets at approximately the same time as another vehicle or horse shall give the right of way to the vehicle or horse approaching from his right: Provided that this Regulation shall not apply at an intersection where a member of the Police Force is controlling traffic, or a traffic-controlled signal is installed and is operating.

Keeping to the Left.

5. The driver of a vehicle (other than a tramcar) or a horse on any street shall keep such vehicle or horse as near as practicable to the edge of the carriage-way or to the kerb of the footway on the left or near side of such street.

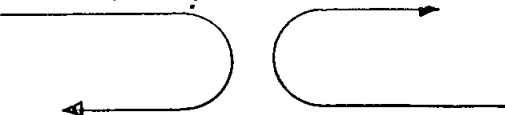
Turning Corner.

6. The driver of any vehicle (other than a tramcar) or horse before turning to the right or off-side from one street into another shall proceed along the left or near side of the street which he is leaving and parallel to the kerb alignment of the footway upon the left or near side of such street until he is as near as practicable to the kerb alignment of the footway on the left or near side of the street which he is entering, as shown in the diagram.



Crossing from One Side of the Street to the Other.

7. The driver of a vehicle (other than a tramcar) on any street shall when crossing from one side of such street to the other side make the complete turn, so that when stationary at the kerb his vehicle shall be headed in the same direction as the traffic is proceeding, as shown in the diagram.



Travelling Side by Side.

8. No person shall drive any vehicle (other than a tramcar) or drive, ride, or lead any horse upon any street in such manner or in such order that more than two vehicles or horses are travelling side by side in the same direction: Provided that this Regulation shall not prevent three horses abreast being attached to one vehicle, or any vehicle from passing two bicycles travelling side by side in the same direction.

Signal when Stopping or Turning Right.

- 9. The driver of a vehicle (other than a tramcar)—
 - (1) Before stopping such vehicle shall, at a distance of not less than twenty-five yards from the place at which he proposes so to stop, indicate his intention so

doing either by extending his arm beyond the vehicle and raising his hand with fingers extended and pointing upwards, or by means of a mechanical device approved by the Chief Commissioner of Police, so that such hand signal or device shall be clearly visible to the driver of any following vehicle

(2) Before turning such vehicle to the right shall, at a distance of not less than twenty-five yards from the place at which he proposes so to turn, indicate his intention of so doing by extending his right arm beyond the vehicle with hand and fingers pointing horizontally in the direction in which he intends to turn.

Offences and Penalties.

10. Every person who by wilful act or default fails to comply with the provisions of this By-law shall be guilty of an offence and for every such offence shall be liable to a penalty not exceeding Five pounds.

Operation of By-law.

11. This By-law shall apply to the whole of the Municipality. Resolution for passing this By-law agreed to by the Council on the 27th day of July, 1938, and confirmed 31st day of August, 1938.

The common seal of the Mayor, Councillors, and Citizens, of the City of Geelong West was hereunto affixed this 31st day of August, 1938.

(SEAL) N. H. DREW, Mayor.
ROY M. WARREN, Councillor.
H. R. FRENCH, Town Clerk.

6896

TOWN OF NEWTOWN AND CHILWELL.

BY-LAW No. 28

A By-law of the Town of Newtown and Chilwell made under the provisions of section 197 of the *Local Government Act 1928*, and section 6 of the *Police Offences Act 1928* for regulating traffic.

IN pursuance of the powers conferred by section 197 of the *Local Government Act 1928* and section 6 of the *Police Offences Act 1928*, the Mayor, Councillors, and Burgesses of the Town of Newtown and Chilwell order as follows:—

Definitions.

1. In this By-law, unless inconsistent with the context or subject-matter:—

- “Driver” means the person in charge of a vehicle or horse.
- “Footway” includes every footpath, lane, or other place habitually used by pedestrians and not by vehicles.
- “Horse” includes any draught animal or beast of burden.
- “Intersection” means the area embraced within the prolongation of property lines of two or more streets which join at an angle whether or not such streets cross.
- “Major Street” means any street along which trams travel.
- “Minor Street” means any street along which trams do not travel.
- “Motor Car” means any vehicles propelled by steam, gas, oil, electricity, or any mechanical power, and used or intended for use on any public highway, and includes motor-cycle, but does not include a railway locomotive, railway carriage, tram-motor, tramcar, or traction engine as defined in Part XXIV. of the *Local Government Act*.
- “Street” includes any highway, road, lane, or thoroughfare other than a footway.
- “Traffic Control Signal” includes any device using coloured lights or words or any combination thereof, whether operated mechanically, electrically, manually, or otherwise, by which traffic is directed to stop and proceed.
- “Vehicle” includes any conveyance propelled or drawn by human, animal, mechanical, electrical, or other power, including a tram motor and tramcar, but does not include railway locomotive or railway carriage.

Proceeding Along Major Street.

2. The driver of a vehicle or horse proceeding along a major street shall—

- (1) On approaching the intersection of another major street, stop before entering such intersection
- (2) On approaching the intersection of a minor street proceed at such rate of speed (not exceeding in the case of a motor car or tramcar twenty-five miles an hour, and in the case of any other vehicle or a horse, ten miles an hour) that he will be able to stop immediately such vehicle or horse in case of sudden danger—

Provided that this Regulation shall not apply at an intersection where a member of the Police Force is controlling traffic, or a traffic control signal is installed and is operating.

No. 228.—11437.—4

Proceeding Along Minor Street.

3. The driver of a vehicle or horse proceeding along a minor street shall—

- (1) On approaching the intersection of a major street stop before entering such intersection.
- (2) On approaching the intersection of another minor street proceed at such rate of speed that he will be able to stop immediately such vehicle or horse in case of sudden danger—

Provided that this Regulation shall not apply at an intersection where a member of the Police Force is controlling traffic, or a traffic-control signal is installed and is operating.

Giving Right of Way to Vehicle Approaching from Right.

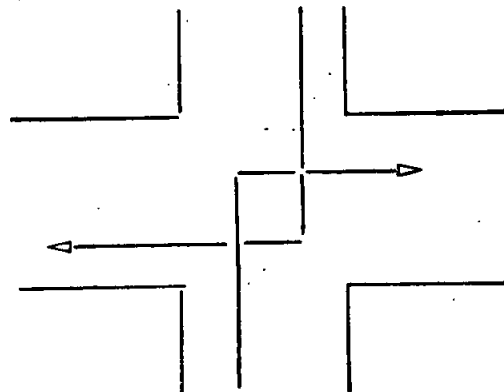
4. The driver of a vehicle or horse reaching the intersection of two minor streets at approximately the same time as another vehicle or horse shall give the right of way to the vehicle or horse approaching from his right: Provided that this Regulation shall not apply at an intersection where a member of the Police Force is controlling traffic, or a traffic-controlled signal is installed and is operating.

Keeping to the Left.

5. The driver of a vehicle (other than a tramcar) or a horse on any street shall keep such vehicle or horse as near as practicable to the edge of the carriage-way or to the kerb of the footway on the left or near side of such street.

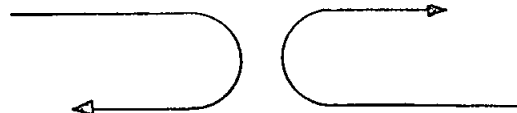
Turning Corner.

6. The driver of any vehicle (other than a tramcar) or horse before turning to the right or off-side from one street into another shall proceed along the left or near side of the street which he is leaving and parallel to the kerb alignment of the footway upon the left or near side of such street until he is as near as practicable to the kerb alignment of the footway on the left or near side of the street which he is entering, as shown in the diagram.



Crossing from One Side of the Street to the Other.

7. The driver of a vehicle (other than a tramcar) on any street shall when crossing from one side of such street to the other side make the complete turn, so that when stationary at the kerb his vehicle shall be headed in the same direction as the traffic is proceeding, as shown in the diagram.



Travelling Side by Side.

8. No person shall drive any vehicle (other than a tramcar) or drive, ride, or lead any horse upon any street in such manner or in such order that more than two vehicles or horses are travelling side by side in the same direction: Provided this Regulation shall not prevent three horses abreast being attached to one vehicle, or any vehicle from passing two bicycles travelling side by side in the same direction.

Signal when Stopping or Turning Right.

9. The driver of a vehicle (other than a tramcar)—

- (1) Before stopping such vehicle shall, at a distance of not less than twenty-five yards from the place at which he proposes so to stop, indicate his intention of so doing either by extending his arm beyond the vehicle and raising his hand with fingers extended and pointing upwards, or by means of a mechanical device approved by the Chief Commissioner of Police, so that such hand signal or device shall be clearly visible to the driver of any following vehicle.

- (2) Before turning such vehicle to the right shall, at a distance of not less than twenty-five yards from the place at which he proposes so to turn, indicate his intention of so doing by extending his right arm beyond the vehicle with hand and fingers pointing horizontally in the direction in which he intends to turn.

Offences and Penalties.

10. Every person who by wilful act or default fails to comply with the provisions of this By-law shall be guilty of an offence, and for every such offence shall be liable to a penalty not exceeding Five pounds.

Operation of By-law.

11. This By-law shall apply to the whole of the Municipality. Resolution for passing this By-law agreed to by the Council on the 27th day of July, 1938, and confirmed on the 27th day of July, 1938.

The common seal of the Mayor, Councillors, and Burgesses of the Town of Newtown and Chilwell was hereto affixed this 31st day of August, 1938, in the presence of—

(SEAL) F. W. STINTON, Mayor.
LEWIS HIRST, Councillor.
T. S. LANCASTER, Town Clerk.

6898

BOROUGH OF STAWELL.

BY-LAW No. 32.

A By-law of the Borough of Stawell, made under Part 7, Division 1, of the *Local Government Act 1928*, and numbered 32, for the purpose of regulating and minimizing street noises.

IN pursuance of the powers conferred by the *Local Government Act 1928*, and every act and power enabling it in that behalf, the Council of the Borough of Stawell doth hereby make the By-law following, that is to say:—

No person upon any street or footway shall—

1. Make or cause to be made any loud or violent outcry, noise, disturbance, or sound such as may be calculated to cause annoyance or obstruction to any person upon such street or footway, or in any premises abutting thereon or adjacent thereto;

2. (a) sound or play upon any musical or noisy instrument; or

(b) sing or harangue so as to cause annoyance or obstruction to or so as to be calculated to cause such annoyance or obstruction to any person upon such street or footway or in any premises abutting on or adjacent thereto.

3. No owner or occupier of any land or premises within the Borough shall within the hearing of any person being upon any street or footway or in any premises abutting on or adjacent thereto, make or cause or permit or suffer to be made upon such land or premises (whether by means of any wireless set, gramophone, piano player, or otherwise) any violent outcry, noise, disturbance, or sound such as may be calculated to cause annoyance to any such other person as aforesaid.

4. No person or occupier of any land or premises within the Borough shall upon such land or premises within the hearing of any person upon any street or footway or in any premises abutting on or adjacent thereto—

(a) make any loud outcry or noise or sound or play upon any musical instrument or cause or permit or suffer any person to do so; or

(b) cause or permit or suffer any sound or noise to be emitted from any wireless set, gramophone, piano player or other instrument so as to cause annoyance to any such person as aforesaid.

Any person other than such owner or occupier operating such wireless set, gramophone, piano player, or other instrument as aforesaid or otherwise concerning the making of such outcry, noise, or sound as aforesaid shall also be guilty of an offence against the By-law.

5. No person upon any street or footway shall after being required by any member of the Police Force or any officer of the Council or by any inmate of any house within 50 yards of such person to desist—

(a) sound or play upon any noisy instrument or musical instrument; or

(b) sing or harangue.

Every person who is guilty of an offence against this By-law shall be liable on conviction to a penalty not exceeding £10.

This By-law shall apply to and have operation throughout the whole of the Municipal District.

Resolution for passing the By-law was agreed to on the 3rd day of August, 1938, and confirmed on the 31st day of August, 1938.

The common seal of the Mayor, Councillors, and Burgesses of the Borough of Stawell was hereto affixed this 31st day of August, 1938.

(SEAL) M. J. COWMAN, Mayor.
CHAS. C. HUNT, Councillor.
A. OLIVER, Councillor.
W. G. SHARPLEY, Town Clerk.

6908

SHIRE OF NARRACAN.

NOTICE OF RESOLUTION TO BORROW SEVEN HUNDRED AND FIFTY POUNDS (£750) UNDER SECTION 452 OF THE LOCAL GOVERNMENT ACT 1928 AND AMENDMENTS.

NOTICE is hereby given that the Council of the Shire of Narracan at a Meeting held at the council's chambers, at Trafalgar, on the fourteenth day of June, One thousand nine hundred and thirty-eight, adopted the following Resolution, namely:—

That in order to carry out the works and undertakings set out in the plans, specifications, and estimates of cost for improvements to the main drain in the Trafalgar Meadows Drainage Trust area, the Council of the Shire of Narracan, under section 452 of the *Local Government Act 1928*, on the security of the special improvement charge made in respect of the Trafalgar Meadows Drainage Trust area, hereby authorizes the borrowing of the sum of £750 by the issue of debentures, each including principal and interest payable half-yearly and bearing interest not in excess of four pounds five shillings per centum per annum.

In accordance with this section of the Act the loan is to be liquidated in sixteen years.

Dated at Trafalgar this first day of September, One thousand nine hundred and thirty-eight.

6990

T. SHANAHAN, Shire Secretary.

SHIRE OF BORUNG.

LOAN No. 8.

NOTICE is hereby given that the Council of the Shire of Borung proposes to borrow the sum of £18,500 on the credit of the President, Councillors, and Ratepayers of the Shire of Borung by the issue of debentures for such amount, in accordance with the provisions of the *Local Government Acts*. The maximum rate of interest that may be paid is Four pounds two shillings and six pence (£4 2s. 6d.) per centum per annum.

The principal and interest moneys shall be repayable by sixty (60) consecutive half-yearly payments of £540 5s. 10d. each, including principal and interest, by providing out of the municipal fund such amounts on the 5th day of July and the 5th day of January in each respective half-year, over a period of thirty (30) years: such moneys shall be repayable at the Commercial Bank of Australia Ltd., at Melbourne, or at the Head Office of the Council's bankers for the time being in Melbourne.

The purposes for which the loan is to be applied are:—

The construction and providing of Municipal Offices, &c., and the erection and establishment of a Child Welfare Centre at Warracknabeal.

The plans, specification, and estimates of the cost of the above proposed works and a statement of the proposed expenditure of the moneys to be borrowed, are open for inspection at the Shire Office, Scott-street, Warracknabeal.

Dated this 6th day of September, 1938.

6907

R. LONG, Shire Secretary.

SHIRE OF OXLEY.

NOTICE OF INTENTION TO BORROW.

NOTICE is hereby given that the Council of the Shire of Oxley intends to borrow the sum of £2,000 upon the credit of the President, Councillors, and Ratepayers of the said Shire, by the issue of debentures for such amount, in accordance with the provisions of the *Local Government Acts*. The maximum rate of interest to be paid shall not exceed 4½ per centum per annum.

The moneys to be borrowed are repayable by half-yearly instalments, covering principal and interest, on the first day of May and November in the years 1939 to 1948 inclusive, at the Commonwealth Bank of Australia, Melbourne.

The loan will be liquidated in the manner described above by providing the necessary moneys out of the municipal fund account. The purpose for which the loan is to be applied is for the purchase of roadmaking machinery as follows:—

Power roller	£1,000
Power grader	£1,000

and a statement showing the proposed expenditure of the money to be borrowed is available for inspection at the Shire Office, Wangaratta, until 7th October, 1938.

7th September, 1938.

D. REID, Shire Secretary.

6892

NOTICE OF DISSOLUTION OF PARTNERSHIP.

NOTICE is hereby given that the partnership heretofore subsisting between the undersigned, Christina Annie Emma Chipperfield and Muriel Linda Westwood, carrying on business as ladies' hairdressers, at No. 12 Eaton-street, Oakleigh, under the name of "Madam Mac", and at 297 Whitehorse-road, Balwyn, under the name of "Roberta," has been dissolved by mutual consent as from the thirty-first day of July, 1938. The business known as "Madam Mac" will thereafter be carried on by the said Christina Annie Emma Chipperfield, and the business known as "Roberta" by the said Muriel Linda Westwood. All debts due to and owing by the said late firm in respect of the business known as "Madam Mac" will be received and paid by the said Christina Annie Emma Chipperfield, and in respect of the business known as "Roberta" will be received and paid by the said Muriel Linda Westwood.

Dated at Balwyn, the twenty-eighth day of July, 1938.

C. CHIPPERFIELD.

Witness—Z. WESTWOOD.

M. WESTWOOD.

Witness—JESSIE BLAKEMAN.

Rodda, Ballard, & Vroland, solicitors, 430 Little Collins-street, Melbourne.

We hereby certify that the above is a true and correct copy of the original notice of dissolution of partnership and that the original notice was signed by the parties in the same manner as shown above.

6900 RODDA, BALLARD, & VROLAND.

NOTICE is hereby given that the partnership heretofore subsisting between Albert John McBean and Victor Harold McBean carrying on business as printers at 48 Rankins-road, Kensington, under the firm name of "McBean Bros. Printery", has been dissolved by mutual consent as from the 2nd day of September, 1938. All debts due to and owing by the said late firm will be received and paid respectively by the said Albert John McBean, who will continue to carry on the said business at the said address.

Dated the sixth day of September, 1938.

ALBERT J. McBEAN.
V. H. McBEAN.

A. G. Hall and Wilcox, solicitors, 20 Queen-street, Melbourne.

Septimus A. Ralph and Sons, solicitors, 430 Little Collins-street, Melbourne. 6985

NOTICE is hereby given that the partnership hitherto existing between us the undersigned Edward Isaac Chilton and Ronald King, trading as Matrix Texture and Plastering Co., at 2 Bowling Green-street, Windsor, has been dissolved as from the twenty-ninth day of August, One thousand nine hundred and thirty-eight. The business will in future be carried on at the same address and under the same firm name by the said Edward Isaac Chilton.

Dated this 30th day of August, 1938.

R. KING.
E. CHILTON.

R. P. Barrett, solicitor, 89 Queen-street, Melbourne. 6886

The Companies Act 1928.

HYGIENIC RESEARCH PROPRIETARY LIMITED.

AT a General Meeting of the members of the said company, duly convened and held at 120 Elizabeth-street, Melbourne, on the 31st day of August, 1938, the following Extraordinary Resolution was duly passed:—

- (a) That the company cannot by reason of its liabilities continue its business and that it is advisable to wind the company up and accordingly that the company be wound up voluntarily.
- (b) That Mr. Graeme Stobie of 368 Collins-street, Melbourne, be appointed liquidator of the company for the purpose of such winding up and that his remuneration as such liquidator be five per centum on all realizations and an additional five per centum on book debts collected by the liquidator and that the minimum fee be the sum of £31 10s.

Dated this 2nd day of September, 1938.

6958 B. J. BRADLEY, Secretary and Manager.

The Companies Act 1928.

HYGIENIC RESEARCH PROPRIETARY LIMITED.

NOTICE is hereby given that a Meeting of creditors of the above-named company will be held at the office of the liquidator, 368 Collins-street, Melbourne, on Friday, the 16th day of September, 1938, at Four o'clock p.m., for the purposes set out in section 189 of the Companies Act 1928.

Dated this 3rd day of September, 1938.

GRAEME STOBIE, Liquidator.

Graeme Stobie, chartered accountant (Aust.), 368 Collins-street, Melbourne. 6957

The Companies Acts 1928-1932.—In the matter of F. MONTGOMERY'S STORES PTY. LTD. (in Voluntary Liquidation).

NOTICE is hereby given that in pursuance of section 196 of the Companies Act 1928, a Meeting of creditors of the above-named company will be held at my office, on Monday, the 3rd October, 1938, at Twelve noon.

C. S. TINKLER, Liquidator.

40 Queen-street, Melbourne. 6959

In the Supreme Court, No. 5490, in the matter of the Companies Act 1928, and in the matter of E. AND B. CHEMICALS AND WOOL TREATMENT PTY. LTD.—Before His Honour the Chief Justice, Monday, the 29th August, 1938.

UPON the petition of Charles Chomley Robinson, of "Clarendon House," Clarendon-street, South Melbourne, a creditor of the above-mentioned company, on the 4th day of August, 1938, preferred unto the Court and upon hearing Mr. Marsh of Counsel for the petitioner and no one appearing for the above-named company although duly served with the said Petition as appears by the affidavit of Rupert Graeme Bruce Skinner, sworn and filed herein, and upon reading the said Petition, an affidavit of the said petitioner filed the 5th day of August, 1938 (verifying the said Petition), the Government Gazette of the 10th day of August, 1938, and the Argus newspaper of the 10th day of August, 1938, each containing an advertisement of the said Petition. This Court doth order that the said E. and B. Chemicals and Wool Treatment Proprietary Limited be wound up under the provisions of the Companies Act 1928, and that Arthur S. Bloomfield, official liquidator, be constituted provisional liquidator of the affairs of the company. And it is ordered that the costs of the petitioner be taxed and paid out of the assets of the said company.

BY THE COURT.

Supreme Court
Seal.

NOTE.—It will be the duty of the directors and of the secretary or other chief officer of the company and of such person as the official liquidator may require to attend on the official liquidator, at 84 William-street, Melbourne, forthwith on the service of this order. 6961

The Companies Act 1928.—In the matter of E. & B. CHEMICALS & WOOL TREATMENT PROPRIETARY LIMITED (in Liquidation).

WINDING-UP order made on the 29th day of August, 1938. Date and place of first meetings:—Creditors, on Friday, the 16th day of September, 1938, at Three o'clock p.m.; contributories, on Friday, the 16th day of September, 1938, at half-past Two o'clock p.m.; at the office of Messrs. A. S. Bloomfield and Co., Queensland Building, 84 William-street, Melbourne, C.I.

Dated at Melbourne this 5th day of September, 1938.

A. S. BLOOMFIELD, Official Liquidator,
A. S. Bloomfield and Co., chartered accountants (Australia),
84 William-street, Melbourne, C.I. 6962

The Companies Act 1928.

ALLAN AND COLEMAN PTY. LTD. (IN LIQUIDATION).

AT an Extraordinary Meeting of members of the above company, held at the registered office of the company, corner of Dods and Miles streets, South Melbourne, at Two p.m., on Tuesday, August 30th, 1938, the following Extraordinary Resolution was passed:—

That the company, by reason of its liabilities cannot continue operations; and that it is advisable to wind up voluntarily; and that Olaf Bertram Anderson be appointed liquidator of the company.

E. R. ALLAN, Chairman of Meeting.

5th September, 1938. 6936

The Companies Act 1928.

ALLAN AND COLEMAN PTY. LTD. (IN LIQUIDATION).

NOTICE is hereby given that a Meeting of creditors of the above-named company will be held at the office of L. G. Norman and Cartledge, at 485 Bourke-street, Melbourne, on Thursday, the 15th day of September, 1938, at Two-fifteen p.m., for the purposes set out in section 189 of the Companies Act 1928.

Dated this 5th day of September, 1938.

6937 O. B. ANDERSON, Liquidator.

THE HEPBURN SPRINGS GOLF ESTATES LIMITED
(IN LIQUIDATION).

NOTICE is hereby given that a Meeting of the creditors of the above company will be held at the offices of Messrs. R. W. Shellard and Son, solicitors, Albert-street, Daylesford, on Tuesday, the 20th day of September, 1938, at the hour of Eleven o'clock in the forenoon, for the purpose of transacting business referred to in section 189 of the Companies Act 1928.

Dated this 3rd day of September, 1938.

G. W. PARKER, Liquidator.

R. W. Shellard and Son, Albert-street, Daylesford, solicitors
for the liquidator. 6942

RADIOKRAFT PTY. LTD. (IN LIQUIDATION).

NOTICE is hereby given that a Meeting of shareholders of the above company, for the purpose of section 196 of the *Companies Act 1928*, will be held at my office, 374 Little Collins-street, Melbourne, at Ten a.m. on Tuesday, 4th October, 1938.

Dated this 2nd day of September, 1938.

F. T. GRAY, Chartered Accountant (Aust.), Liquidator.
6943

BARDIN ROSE & NORTH PTY. LTD. (IN VOLUNTARY LIQUIDATION).

NOTICE is hereby given that a Meeting of members of above-named company will be held at my office on tenth day of October, 1938, at Two p.m., pursuant to section 196 of the *Companies Act 1928*, for the purpose of having an account laid before it showing the manner in which the winding up of the company has been conducted and the property of the company disposed of.

HORACE JONES, Liquidator.

333 Flinders-lane, Melbourne. 6944

The *Companies Act 1928*.HAUGHTON ESTATE PROPRIETARY LIMITED
(IN VOLUNTARY LIQUIDATION).

AT an Extraordinary General Meeting of the members of the said company, duly convened and held at 422 Little Collins-street, Melbourne, on the first day of July, One thousand nine hundred and thirty-eight, the following Special Resolution was duly passed, and at a subsequent Extraordinary General Meeting of the members of the said company, also duly convened and held at the same place on the eighteenth day of July, One thousand nine hundred and thirty-eight, the following Resolution was duly confirmed:—

That the company be wound up voluntarily, and that Mr. C. E. Howard, of 422 Little Collins-street, Melbourne, be appointed liquidator for the purposes of such winding up at a remuneration of 7½ per cent. on all sums distributed.

Dated this 25th day of August, 1938.

C. E. HOWARD, Liquidator.

Whiting and Byrne, 101 William-street, Melbourne, solicitors for the liquidator. 6952

HAUGHTON ESTATE PROPRIETARY LIMITED
(IN LIQUIDATION).

NOTICE CONVENING MEETING OF CREDITORS.

TAKE notice that a Meeting of creditors of the above-named company will be held at the office of Mr. C. E. Howard, 422 Little Collins-street, Melbourne, in the State of Victoria, on Thursday, the 15th day of September, 1938, at the hour of Three o'clock in the afternoon, for the purposes of, and pursuant to section 189 of the *Companies Act 1928*.

Dated the 27th day of August, 1938.

C. E. HOWARD, Liquidator.

Whiting and Byrne, 101 William-street, Melbourne, solicitors for the liquidator. 6951

The *Companies Act 1928*.STUART AND STEELE PROPRIETARY LIMITED.
EXTRAORDINARY RESOLUTION PURSUANT TO SECTION 77.

AT an Extraordinary General Meeting of the members of the said company, duly convened and held at the office of O. R. Charlton and Co., 361 Collins-street, Melbourne, on the second day of September, 1938, the following Extraordinary Resolution was duly passed:—

That the company cannot by reason of its liabilities continue its business and that it is advisable to wind up; that Oswald Reginald Charlton, of 361 Collins-street, Melbourne, be appointed liquidator.

Dated this second day of September, 1938.

7009 N. ENNIS, Chairman.

Companies Act 1928.—The matter of STUART AND STEELE PROPRIETARY LIMITED (In Voluntary Liquidation).

A MEETING of creditors, pursuant to section 189 of the *Companies Act 1928*, will be held at the office of O. R. Charlton and Co., 361 Collins-street, Melbourne, on Monday, the nineteenth day of September, 1938, at Two p.m.

Dated at Melbourne this sixth day of September, 1938.

O. R. Charlton and Co., public accountants, 361 Collins-street, Melbourne. 7008

The *Companies Act 1928*.

KILZIT WEED-KILLER PTY. LTD. (IN LIQUIDATION).

NOTICE is hereby given that a Final Meeting of shareholders of this company, pursuant to section 196 of the *Companies Act*, will be held at my office on Tuesday, the 4th October, 1938, at Twelve noon.

HUGH S. CHAMBERS, Liquidator.

Hugh S. Chambers, chartered accountant (Aust.), 40 Queen-street, Melbourne. 6966

The *Companies Act 1928*.

C. D. LAY PTY. LTD. (IN LIQUIDATION).

NOTICE OF FINAL MEETING, PURSUANT TO SECTION 196.

NOTICE is hereby given of the convention of a General Meeting of C. D. Lay Proprietary Limited (in Liquidation) for Saturday, the 15th day of October, 1938, at Three of the clock in the afternoon, at my office, Mayall-street, Ballarat, for the purpose of having an account laid before it showing the manner in which the winding up of the company has been conducted and the property of the company disposed of.

Dated this 30th day of August, 1938.

6888 O. STAWELL WHIGHT, Liquidator.

Companies Act 1928.—In the matter of H. GOLDMAN PTY. LTD. (in Voluntary Liquidation).

NOTICE is hereby given of intention to declare a Second and Final Dividend in the above matter. All creditors who do not lodge proof of their claims at the office of Messrs. Fuller, King, and Co., chartered accountants (Australia), 419 Collins-street, Melbourne, on or before Thursday, the 22nd September, 1938, will be excluded.

Dated this 8th day of September, 1938.

6982 C. B. HARVEY, Liquidator.

The *Companies Act 1928*.LONDON EXPORT COMPANY PROPRIETARY LIMITED
(IN LIQUIDATION).

NOTICE is hereby given that the Final Meeting of the members of the above-named company will be held at the office of Mr. J. G. Davis, 37 Swanston-street, Melbourne, on Monday, the 10th October, 1938, at Two p.m.

6983 J. G. DAVIS, Liquidator.

The *Companies Act 1928*.

A. P. NEWCOMB PTY. LTD. (IN LIQUIDATION).

NOTICE is hereby given that the Final Meeting of the members of the above-named company will be held at the office of Messrs. Fuller, King, and Co., 419 Collins-street, Melbourne, on Monday, the 10th October, 1938, at Two p.m.

6984 C. B. HARVEY, Liquidator.

The *Companies Act 1928*.

"LADDERIX" (AUST.) PTY. LTD. (IN VOLUNTARY LIQUIDATION).

SPECIAL RESOLUTION PURSUANT TO SECTION 185.

AT an Extraordinary General Meeting of the members of the said company, duly convened and held at 325 Bourke-street, Melbourne, on the 17th day of August, 1938, the following Resolution was duly passed, and at a subsequent Extraordinary General Meeting of the members of the said company, also duly convened and held at 325 Bourke-street, Melbourne, on the 1st day of September, 1938, the following Resolution was duly confirmed as a Special Resolution:—

"That the company be wound up voluntarily."

Dated this 5th day of September, 1938.

6996 A. R. SOUTAR, Secretary.

The *Companies Act 1928*.

"LADDERIX" (AUST.) PTY. LTD. (IN VOLUNTARY LIQUIDATION).

NOTICE is hereby given, in compliance with and pursuant to section 189, *Companies Act 1928*, that a Meeting of the creditors of the above-named company, which is being voluntarily wound up, will be held at the registered office of the company, 325 Bourke-street, Melbourne, on Friday, the 16th day of September, 1938, at Eleven o'clock in the forenoon.

Dated this 5th day of September, 1938.

6997 A. R. SOUTAR, Liquidator.

NOTICE TO CREDITORS.

PURSUANT to the provisions of the *Trustee Act 1928*, notice is hereby given that all persons having any claims against the estate of Selina Jane Oakley, late of 277 Ascot Vale-road, Moonee Ponds, in the State of Victoria, widow, deceased (who died on the eighth day of July, One thousand nine hundred and thirty-eight, and probate of whose will was, on the thirty-first day of August, One thousand nine hundred and thirty-eight, granted by the Supreme Court of Victoria, in its probate jurisdiction, to Sandhurst and Northern District Trustees, Executors, and Agency Company Limited, of View-street, Bendigo), are required to send in particulars of such claims, in writing, to the said company on or before the ninth day of November, One thousand nine hundred and thirty-eight. And notice is hereby further given that on and after that date the said company will proceed to distribute the assets of the said deceased among the persons entitled thereto, having regard only to the claims whereof the said company shall then have had notice, and the said company will not be liable for the assets so distributed, or any part thereof, to any person or persons of whose claim it shall not then have had notice.

Dated this second day of September, 1938.

T. M. WILLIAMS, WATSON, & JAMES, of Bull-street, Bendigo, proctors for the said company. 6920

NOTICE TO CREDITORS AND OTHERS.—*RE* MARY ELLEN HUMPHREYS, DECEASED.

PURSUANT to the *Trustee Act* 1928, notice is hereby given that Alfred Holmes Woodfull, of Orrong-road, Toorak, in the State of Victoria, solicitor, the executor of the will of Mary Ellen Humphreys, late of Waverley-road, East Malvern, in the said State, widow, deceased (who died on the twenty-fourth day of July, 1938), intends to convey or distribute the estate of the said deceased to or among the persons entitled thereto, and requires all persons and creditors interested to send to the said executor, on or before the fifteenth day of November, 1938, full particulars, in writing, of their claims against the said estate, after which date the said executor may convey or distribute the said estate to or among the persons entitled thereto, having regard only to the claims, whether formal or not, of which he shall then have had notice.

Dated the fifth day of September, 1938.

WOODFULL & WOODFULL, 430 Little Collins-street, Melbourne, proctors for the said executor. 6932

RE ELIZABETH ANNE HOWELL, late of 30 Wellington-street, Kew, Victoria, widow, DECEASED.

NOTICE is hereby given that all persons having claims upon the estate of the above-named deceased (who died 7th March, 1938, and letters of administration (with the will of the said deceased annexed) were granted by the Supreme Court of Victoria on the 1st September, 1938, to The Union Trustee Company of Australia Limited, 333 Collins-street, Melbourne, the administrator), are hereby required to send particulars, in writing, of such claims to the said company before the 12th day of November, 1938, after which date the said company may convey or distribute the said estate, or any part thereof, to or among the persons entitled thereto, having regard only to the claims, whether formal or not, of which it shall then have had notice. And notice is further given that the said company will not be liable to any person of whose claim it shall not have had such notice as aforesaid.

Dated this 6th day of September, 1938.

HEDDERWICK, FOKES, & ALSTON, 103 William-street, Melbourne, proctors for the said company. 6934

PURSUANT to the *Trustee Act* 1928, notice is hereby given that all persons having claims against the estate of Henry Bartlett Splatt, late of Grimshaw-street, Greensborough, in the State of Victoria, farmer, deceased (who died on the twenty-seventh day of June, 1938, and probate of whose will was granted by the Supreme Court of Victoria, in its probate jurisdiction, on the twenty-fifth day of August, 1938, to Clement Reginald Splatt, of Alexandra, in the said State, cafe proprietor, and Frederick William Chanter (called in the will Frederick Chanter), of 35 Kelvin-road, Alphington, in the said State, municipal employee, the executors appointed by the said will), are hereby required to send particulars, in writing, of such claims to the said executors, care of their solicitor, at the under-mentioned address, on or before the tenth day of November, 1938, after which date the said executors will proceed to distribute the assets of the said Henry Bartlett Splatt, deceased, which shall have come to their hands amongst the persons entitled thereto, having regard only to the claims of which they shall then have had notice. And notice is hereby further given that the said executors will not be liable for the assets so distributed, or any part thereof, to any person of whose claim they shall not have had notice as aforesaid.

Dated this sixth day of September, 1938.

F. J. BARLOW, LL.B., of Cadle's Buildings, Dandenong, and of 440 Little Collins-street, Melbourne, proctor for the executors. 6938

RE JOHN JOSEPH LONERGAN, DECEASED.

PURSUANT to the provisions of the *Trustee Act* 1928, notice is hereby given that all persons having any claim or claims against the estate of John Joseph Lonergan, late of St. Patrick's Cathedral, Melbourne, in the State of Victoria, Roman Catholic priest, deceased (probate of whose will has been granted to the executor named therein, the National Trustees, Executors, and Agency Company of Australasia Limited, of 113 Queen-street, Melbourne, in the said State), are hereby required to send particulars, in writing, of such claim or claims to the said executor, at its address aforesaid, on or before the eighth day of November, 1938. And notice is hereby given that after the last-mentioned date the said executor will proceed to distribute the assets of the said deceased which shall have come to its hands or possession amongst the persons entitled thereto, having regard only to the claim or claims of which it shall then have had notice; and the said executor will not be liable for the assets, or any part thereof, so distributed to any person or persons of whose claim it shall not have had notice as aforesaid.

Dated this 6th day of September, 1938.

BERNARD NOLAN, 408 Collins-street, Melbourne, proctor for the executor. 6940

NOTICE TO CREDITORS AND OTHERS.—SARAH ELIZABETH INGAMELLS, DECEASED.

PURSUANT to the *Trustee Act* 1928, notice is hereby given that all persons having claims against the estate of Sarah Elizabeth Ingamells, late of 311 Auburn-road, Hawthorn, in the State of Victoria, widow, deceased (who died on the 21st day of May, 1938, and probate of whose will and codicil was granted by the Supreme Court of the said State, in its probate jurisdiction, on the 14th day of July, 1938, to Duncan Simon McKinnon, of 85 Rathmines-road, Hawthorn, in the said State, and Mavis Iris Ingamells, of 311 Auburn-road aforesaid, the executors appointed by the said will and codicil), are hereby required to send particulars, in writing, of such claims to the said Duncan Simon McKinnon and the said Mavis Iris Ingamells, care of their solicitors, at the address set out below, on or before the 31st day of October, 1938, after which date the said Duncan Simon McKinnon and Mavis Iris Ingamells will proceed to distribute the assets of the said Sarah Elizabeth Ingamells, deceased, which will have come to their hands amongst the persons entitled thereto, having regard only to the claims of which they shall then have had notice. And notice is hereby further given that the said Duncan Simon McKinnon and the said Mavis Iris Ingamells will not be liable for the assets so distributed, or any part thereof, to any person of whose claim they shall not have had notice as aforesaid.

Dated this 30th day of August, 1938.

GREEN, DOBSON & MIDDLETON, of 60 Market-street, Melbourne, proctors for the said executors. 6954

NOTICE TO CREDITORS.—ANNE HAYSEY, DECEASED.

PURSUANT to the *Trustee Act* 1928, notice is hereby given that all persons having claims against the estate of Anne Haysey, of 23 William-street, Hawthorn, deceased (who died on the 31st day of March, 1938, and probate of whose will was granted by the Supreme Court of Victoria, in its probate jurisdiction, on the 6th day of June, 1938, to Richard Nicholls Kinvig, in the will called Richard Kinvic, of 82 Roslyn-street, Middle Brighton, in the said State, contractor, one of the executors appointed by the said will, leave being reserved to George Victor Haysey, of 27 Erskine-street, Sydney, in the State of New South Wales, mechanic, the other executor named therein, to come in and prove the same), are hereby required to send particulars, in writing, of such claims to the said Richard Nicholls Kinvig, care of the under-signed Green, Dobson and Middleton, on or before the 31st day of October, 1938, after which date the said Richard Nicholls Kinvig will proceed to distribute the assets of the said deceased which will have come to his hands amongst the persons entitled thereto, having regard only to the claims of which he shall then have had notice. And notice is hereby further given that the said Richard Nicholls Kinvig will not be liable for the assets so distributed, or any part thereof, to any person of whose claim he shall not have had notice as aforesaid.

Dated this 30th day of August, 1938.

GREEN, DOBSON, & MIDDLETON, 60 Market-street, Melbourne, proctors for the said executor. 6955

LILLIE HOWARD HERON, DECEASED.

NOTICE pursuant to the *Trustee Act* 1928.—Lillie Howard Heron, late of 163 South-road, Brighton, in the State of Victoria, spinster, deceased, intestate, having died on 9th August, 1938, National Trustees, Executors, and Agency Company of Australasia Limited, of 113 Queen-street, Melbourne, in the said State, the administrator of the estate of the said deceased, intends to distribute the said estate amongst the persons entitled thereto, after 8th November, 1938, on or before which date all persons interested are hereby required to send particulars of their claims in respect of the said estate to the said company.

Dated this 31st day of August, 1938.

DAVIES, CAMPBELL, & PIESSE, 403 Collins-street, Melbourne, proctors for the said company. 6955

PURSUANT to the provisions of the *Trustee Act* 1928, notice is hereby given that all persons having claims in respect of the property or estate of Mary Murphy, late of Terang, in the State of Victoria, widow, deceased (who died on the tenth day of May, 1938, and probate of whose will was granted by the Supreme Court of Victoria, on the second day of June, 1938, to Alfred Shaw Fitchett, of Terang, solicitor, the executor named in the said will), are hereby required to send particulars of such claims to the said executor, at his above-mentioned address, on or before the tenth day of November, 1938, after which date the said executor will convey or distribute such property or estate to or among the persons entitled of whose claims he has had notice.

Dated the fifth day of September, 1938.

ALFRED SHAW FITCHETT, High-street, Terang, proctor. 6941

PURSUANT to the *Trustee Act 1928*, notice is hereby given that all persons having claims against the estate of Frank Reginald Longden, late of Buninyong, medical practitioner, deceased (who died on the twenty-sixth day of July, 1938, and probate of whose will was granted by the Supreme Court of Victoria, in its probate jurisdiction, on the thirty-first day of August, 1938, to Arthur Hereward Nevett, of 11 Lydiard-street south, Ballarat, solicitor), are hereby required to send particulars, in writing, of such claims to the said Arthur Hereward Nevett, at his above-mentioned address, on or before the seventh day of November, 1938, after which date the said executor will proceed to convey or distribute the said estate to or among the persons entitled thereto, having regard only to the claims, whether formal or not, of which he shall then have had notice, and the said executor will not be liable to any person of whose claim he shall not then have had notice.

Dated the fifth day of September, 1938.

NEVETT, NEVETT, & GLENN, proctors for the executor.
6914

PURSUANT to the *Trustee Act 1928*, notice is hereby given that William Henry Dickman, of Meredith, in the State of Victoria, grazier, the administrator of the estate of Martha Isabel Dickman, late of Meredith aforesaid, married woman, deceased, intestate (who died on the thirtieth day of July, 1938), intends to convey or distribute the real and personal property of the said deceased to or among the persons entitled thereto, and requires all persons and creditors interested to send to the said administrator, care of the undersigned, detailed particulars of their claims in respect of the said property on or before the seventeenth day of November, 1938. And notice is hereby given that after the said date the said administrator will proceed to convey or distribute the said estate to or among the persons entitled thereto, having regard only to the claims, whether formal or not, of which he may then have had notice, and he will not be liable for the assets so conveyed or distributed to any person of whose claim he shall not then have had notice.

Dated this 5th day of September, 1938.

CUTHBERT, MORROW, MUST, & SHAW, Ballarat, solicitors for the said administrator.
6915

PURSUANT to the *Trustee Act 1928*, all persons having claims against the property or estate of Margaret Wicks, formerly of Eketahuna, but late of Woodville, in New Zealand, married woman, deceased (who died on the twenty-sixth day of April, 1938, and probate of whose will was granted to the Public Trustee of New Zealand, the sole executor named therein, by the Supreme Court of New Zealand, Wellington District, on the nineteenth day of May, 1938, and an application for reseat of an exemplification of which said probate was granted by the Supreme Court of Victoria, on the thirty-first day of August, 1938 to The Union Trustee Company of Australia Limited, of 333 Collins-street, Melbourne, in the State of Victoria, the duly authorized attorney under power of the said executor), are hereby required to send in particulars, in writing, of such claims to the said company, on or before the ninth day of November, 1938, after which date the said company will, in pursuance of section 86 of the *Administration and Probate Act 1928*, pay and/or hand over to the said executor the assets of the said deceased which shall have come to its hands or possession, having regard only to the claims of which it shall have had notice.

Dated this third day of September, 1938.

BLAKE & RIGGALL, 120 William-street, Melbourne, proctors for the said company.
6960

WILLIAM EDWARD BURDEN, DECEASED.

PURSUANT to the *Trustee Act 1928*, all creditors and others having claims against the estate of William Edward Burden, formerly of 36 Hartwood-street, East Kew, in the State of Victoria, but late of 15 Lisson-grove, Hawthorn, in the said State, gentleman, deceased (who died on the 14th day of July, 1938, and probate of whose will was on the 5th day of September, 1938, granted by the Supreme Court of the said State, in its probate jurisdiction, to John David Bailye, of 103 Brougham-street, Kew aforesaid, motor body builder, one of the executors therein named, Alexander McCoy, the other executor therein named having pre-deceased the said deceased), are hereby required to send in particulars, in writing, of such claims to the said John David Bailye, in the care of the undersigned, his proctors, on or before the ninth day of November, 1938, after which date the said John David Bailye will proceed to convey or distribute the said estate or any part thereof, to or among the persons entitled thereto, having regard only to the claims of which he shall then have had notice.

Dated this seventh day of September, 1938.

NORRIS & NORRIS, of 422 Collins-street, Melbourne, proctors for the said John David Bailye.
6995

NOTICE TO CLAIMANTS.—*RE* LOUISA AUGUSTA HOOKE, DECEASED.

PURSUANT to the *Trustee Act 1928*, all persons having claims against the property or estate of Louisa Augusta Hooke, late of Killara, near Sydney, in the State of New South Wales, spinster, deceased (who died on the 25th day of April, 1938, and probate of whose will and two codicils thereto was granted to The Union Trustee Company of Australia Limited, one of the executors appointed by the said will, by the Supreme Court of New South Wales' probate jurisdiction, on the 1st day of July, 1938, leave being reserved to Francis Keith Mackay, in the said will called Keith Francis Mackay, the other executor named therein, to come in and prove, and an application to reseat an exemplification of which said probate was granted by the Supreme Court of Victoria on the 1st day of September, 1938, to the said The Union Trustee Company of Australia Limited), are hereby required to send particulars, in writing, of such claims to the said The Union Trustee Company of Australia Limited, at 333 Collins-street, Melbourne, in the State of Victoria, on or before the 9th day of November, 1938, after which date the said company intends to convey or distribute the said property or estate to or among the persons entitled thereto, having regard only to the claims of which it shall have had notice.

Dated this 7th day of September, 1938.

MALLESON, STEWART, STAWELL, & NANKIVELL, of 46 Queen-street, Melbourne, proctors for the said company.
6989

NOTICE TO CREDITORS AND OTHERS.

PURSUANT to the *Trustee Act 1928*, notice is hereby given that all persons having any claims against the estate of Sidney Herbert Trinder, late of 433 Wellington-street, Clifton Hill, in the State of Victoria, labourer, deceased (who died on the seventeenth day of July, 1938, and probate of whose will was granted by the Supreme Court of Victoria, on the twenty-ninth day of August, 1938, to Matilda Carroll, of 96 Holden-street, North Fitzroy, in the said State, married woman, the sole executrix named therein), are hereby required to send in particulars, in writing, of such claims to the said Matilda Carroll, at her address aforesaid, on or before the eighth day of November, 1938. And notice is hereby also given that after the last-mentioned date the said Matilda Carroll will proceed to distribute the assets of the said Sidney Herbert Trinder, deceased, amongst the parties entitled thereto, having regard only to the claims of which she shall then have had notice, and the said Matilda Carroll will not be answerable or liable for the assets, or any part thereof, so distributed to any person of whose claim she shall not then have had notice.

Dated this thirtieth day of August, 1938.

LYNCH & MACDONALD, 360 Collins-street, Melbourne, solicitors for the executrix.
6988

NOTICE TO CREDITORS.—*RE* JOHN CHARLES PATERSON, DECEASED.

PURSUANT to the *Trustee Act 1928*, notice is hereby given that Norman Joseph Dawkins, of Heywood, storekeeper, the sole executor of the will of the said John Charles Paterson, late of Heywood, in the State of Victoria, retired civil servant, deceased (who died on the 21st day of March, 1938), intends to convey to or distribute the estate of the said deceased to or among the persons entitled thereto, and requires all persons and creditors interested to send to the said Norman Joseph Dawkins, within two months from the date hereof, particulars, in writing, of their claims against the said estate, and at the expiration of the said two months the said Norman Joseph Dawkins may convey or distribute the said estate to or among the persons entitled thereto, having regard only to the claims, whether formal or not, of which he shall then have had notice.

C. J. SHERMAN, of Thompson-street, Hamilton, proctor for the executor.
6893

NOTICE TO CLAIMANTS.—*RE* EMMA WOOD, DECEASED.

CLARENCE HERBERT DE LEON and Herbert John Hall, both of Walpa, in the State of Victoria, farmers, the executors of the will and codicil thereto of Emma Wood, late of Walpa, in Victoria, widow, deceased (who died on the 21st day of May, 1938), require all creditors, next of kin, and others having claims against the property or estate of the said deceased to send to them, the said executors, care of J. I. Lanfranchi, solicitor, Bairnsdale, on or before the 15th day of November, 1938, particulars, in writing, of such claims, after which date the said executors intend to convey or distribute such property or estate to or among the persons entitled thereto, having regard only to the claims of which they shall have had notice.

Dated this 31st day of August, 1938.

J. I. LANFRANCHI, of Bairnsdale, proctor for the executors.
6889

PURSUANT to the *Trustee Act 1928*, notice is hereby given that all persons having claims against the estate of Alice Eliza Wilkinson, late of 217 Dorcas-street, South Melbourne, in the State of Victoria, widow, deceased (who died on 20th June, 1938, and probate of whose will has been granted by the Supreme Court of Victoria to John William Roney, of 240 Dorcas-street, South Melbourne aforesaid, estate agent, and Robert John Stewart, of 179 Park-street, South Melbourne aforesaid, master plumber, the executors named therein), are hereby required to send particulars, in writing, of such claims to the said executors, in care of the undersigned proctor, on or before the 12th day of November, 1938, after which date the said executors intend to distribute the assets of the said Alice Eliza Wilkinson, deceased, which shall have come to their hands amongst the persons entitled thereto, having regard only to the claims of which they shall then have had notice; and the said executors will not be liable for the assets so distributed, or any part thereof, to any person of whose claim they shall not then have had notice as aforesaid.

Dated the 31st day of August, 1938.

J. ROBERTSON MACMILLAN, 191 Bank-street, South Melbourne, proctor for the applicant. 6887

RE ELIZABETH GARNSWORTHY, DECEASED.

PURSUANT to the *Trustee Act 1928*, notice is hereby given that The Trustees, Executors, and Agency Company Limited, of 401-403 Collins-street, Melbourne, one of the executors of the will of the said Elizabeth Garnsworthy, late of The Strand, Williamstown, in the State of Victoria, widow, deceased (who died on the 15th day of May, 1938), John White, the other executor appointed thereby having predeceased testatrix, intends to convey or distribute the estate of the said deceased to or among the persons entitled thereto, and requires all persons and creditors interested to send to the said company on or before the 9th day of November, 1938, particulars, in writing, of their claims against the said estate, after which date the said company may convey or distribute such estate to or among the persons entitled thereto, having regard only to the claims, whether formal or not, of which it shall then have had notice.

Dated the 3rd day of September, 1938.

HENDERSON & BALL, 430 Little Collins-street, Melbourne, proctors for the executor. 6905

NOTICE TO CREDITORS AND OTHERS.—RE MARGARET WILSON, DECEASED.

PURSUANT to the provisions of the *Trustee Act 1928*, notice is hereby given that all persons having any claims against the estate of Margaret Wilson, late of 135 Nicholson-street, Bairnsdale, in the State of Victoria, widow, deceased (who died on the eleventh day of March, 1938, and probate of whose last will and testament has been duly granted by the Supreme Court of Victoria, in its probate jurisdiction, to The Ballarat Trustees, Executors, and Agency Company Limited, of 101 Lydiard-street north, Ballarat, in the said State), are hereby required to send in particulars, in writing, of such claim to the undersigned proctors for the said executor on or before the 7th day of November, 1938. And notice is hereby given that after that day the said executor will proceed to distribute the assets of the said Margaret Wilson, deceased, which shall have come to its hands or possession among the persons entitled thereto, having regard only to the claims of which the said executor shall then have had notice. And the said executor will not be liable for the assets or any part thereof so distributed to any person of whose claim it shall not then have had notice.

Dated this 2nd day of September, 1938.

A. P. AGG & CO., Bailey-street, Bairnsdale, proctors for the said executor. 6890

PURSUANT to the *Trustee Act 1928*, notice is hereby given that all creditors, next of kin, and others having claims against the property or estate of Maria Dickinson, late of Newfield, in the County of Heytesbury, in the State of Victoria, widow, deceased (who died on the twentieth day of February, One thousand nine hundred and thirty-eight, and probate of whose will was granted by the Supreme Court of the State of Victoria, in its probate jurisdiction, on the 16th day of May, One thousand nine hundred and thirty-eight, to Tyson Dickinson, of Timboon, in the said State, grazier), are hereby requested to send particulars, in writing, of such claims to the said executor, care of the undersigned proctors, on or before the 9th day of November, One thousand nine hundred and thirty-eight, after which date the said executor will proceed to distribute the assets of the said deceased among the persons entitled thereto, having regard only to the claims of which he shall then have had notice: And notice is hereby further given that the said executor will not be liable for the assets, or any part thereof, so distributed to any person of whose claim he shall not then have had notice.

Dated this 1st day of September, 1938.

CUNNINGHAM & BYRNE, of Murray-street, Colac, proctors for the applicant. 6946

PURSUANT to the *Trustee Act 1928*, notice is hereby given that all persons having claims against the estate of Harriet Trethewey, formerly of Albion-street, Sebastopol, in the State of Victoria, but late of the Emily McPherson Hospital, William-street, Melbourne, in the said State, widow, deceased (who died on the fifteenth day of February, 1938, and probate of whose will was granted by the Supreme Court of the State of Victoria, in its probate jurisdiction, on the twenty-second day of August, 1938, to Cyril Clement Jerome Thomas, of Percy-street, Balwyn, in the said State, company director, and Cedric Lorimer, of Mont Albert-road, Geelong West, in the said State, company director, the executors appointed by the said will), are hereby required to send particulars, in writing, of such claims to the said executors at the under-mentioned address on or before the eighteenth day of November, 1938, after which date the said executors will proceed to distribute the assets of the said Harriet Trethewey, deceased, which shall have come to their hands amongst the persons entitled thereto, having regard only to the claims of which they shall then have had notice. And notice is hereby further given that the said executors will not be liable for the assets so distributed, or any part thereof, to any person of whose claim they shall not have had notice as aforesaid.

Dated the second day of September, 1938.

DOYLE & KERR, "The Exchange," Market-square, Geelong, proctors for the said executors. 6891

NOTICE TO CREDITORS AND OTHERS.—RE MARGARET O'CONNOR, DECEASED.

PURSUANT to the *Trustee Acts*, notice is hereby given that National Trustees, Executors, and Agency Company of Australasia Limited, of 113 Queen-street, Melbourne, in the State of Victoria, the administrator of the estate of Margaret O'Connor, late of 43 Breeze-street, Brunswick, in the said State, married woman, deceased, intestate (who died on the 16th day of July, 1938), requires all creditors, next of kin, and others interested to send to it, the said company, at its said address, on or before the eighth day of November, 1938, particulars, in writing, of their claims against the said estate, after which date the said company intends to convey or distribute the said estate to or amongst the persons entitled thereto, having regard only to the claims, whether formal or not, of which it shall then have had notice.

Dated this seventh day of September, 1938.

C. M. DWYER, 422 Collins-street, Melbourne, solicitor for the said company. 6947

PURSUANT to the *Trustee Act 1928*, all persons having claims against the estate of Richard Robert Jones, late of 498 Spencer-street, Melbourne, and of Worthing-road, Moorabbin, in the State of Victoria, railway employee, retired, deceased (who died on the twenty-fourth day of July, One thousand nine hundred and thirty-eight, and probate of whose will was granted by the Supreme Court of Victoria, on the thirtieth day of August, One thousand nine hundred and thirty-eight, to Clara May Jones, of Worthing-road, Moorabbin, in the said State, spinster, the executrix appointed by the said will), are hereby required to send particulars of such claims to the said executrix, care of the undersigned proctors, on or before the sixteenth day of November, One thousand nine hundred and thirty-eight, after the expiration of which time the said executrix will proceed to distribute the assets of the said deceased amongst the persons entitled thereto, having regard only to claims of which she shall then have had notice.

Dated this third day of September, One thousand nine hundred and thirty-eight.

ATKIN, WALKER & STRACHAN, 123 William-street, Melbourne, proctors for the said executrix. 6949

PURSUANT to the *Trustee Act 1928*, notice is hereby given that all creditors, next of kin, and others having claims against the property or estate of Elizabeth Clarke, late of Murray-street, East Colac, in the State of Victoria, spinster, deceased (who died on the seventeenth day of May, One thousand nine hundred and thirty-eight, and probate of whose will was granted by the Supreme Court of Victoria, in its probate jurisdiction, on the sixteenth day of June, One thousand nine hundred and thirty-eight, to Walter Selwood, of Colac aforesaid, retired manager), are hereby required to send particulars, in writing, of such claims to the said Walter Selwood, on or before the eighth day of November, One thousand nine hundred and thirty-eight, after which date the said Walter Selwood will proceed to distribute the assets of the said deceased among the persons entitled thereto, having regard only to the claims of which he shall then have had notice: And notice is hereby further given that the said Walter Selwood will not be liable for the assets, or any part thereof, so distributed to any person of whose claim he shall not then have had notice.

Dated this thirtieth day of August, One thousand nine hundred and thirty-eight.

CUNNINGHAM & BYRNE, of Murray-street, Colac, proctors for the executor. 6953

NOTICE TO CLAIMANTS.—*RE* ELIZABETH LOVE,
DECEASED.

RODERICK McLEOD STODDART, of Warragul, in the State of Victoria, farmer, the executor of the will of Elizabeth Love, late of Palmer-street, Oakleigh, in the said State, widow, deceased (who died on the 15th day of July, 1938), requires all persons having claims against the estate of the said deceased to send particulars, in writing, thereof to the undersigned proctors on or before the twelfth day of November, 1938, after which date the said executor intends to convey or distribute such estate among the persons entitled thereto, having regard only to the claims of which he shall have had notice.

Dated the 2nd day of September, 1938.

GRAY & FRIEND, proctors, Warragul. 6948

PURSUANT to the *Trustee Act* 1928, notice is hereby given that all persons having claims against the estate of Louisa Mary Baker, late of Numurkah, in the State of Victoria, widow, deceased (who died on the 7th day of June, 1938, and probate of whose will was granted by the Supreme Court of Victoria, in its probate jurisdiction, on the 23rd day of August, 1938, to the Trustees, Executors, and Agency Company Limited, of 401-403 Collins-street, Melbourne, in the said State, and Patrick Deane, of Numurkah aforesaid, solicitor), are hereby required to send particulars, in writing, of such claims to the said executors, in care of us the undersigned, on or before the 12th day of November, 1938, after which date the said The Trustees, Executors, and Agency Company Limited, and Patrick Deane will proceed to distribute the assets of the said deceased amongst persons entitled thereto, having regard only to the claims, whether formal or not, of which they shall have had notice. And notice is further given that the said company and the said Patrick Deane will not be liable for the assets so distributed, or any part thereof, to any person of whose claim they shall not then have had notice as aforesaid.

Dated this 2nd day of September, 1938.

MORRISSY & DEANE, Numurkah, proctors for the said executors. 6904

NOTICE is hereby given, pursuant to the *Trustee Act* 1928, that all persons having any claim against the estate of Donald MacKinnon (sometimes known as Donald McKinnon), formerly of "Jilpanger," Natimuk, but late of Toorak Mansions, South Yarra, in the State of Victoria, retired grazier, deceased (who died on the 26th day of March, 1938, and probate of whose will was granted on the 23rd day of August, 1938, to The Trustees, Executors, and Agency Company Limited, of 401-403 Collins-street, Melbourne, in the said State, by the Supreme Court of the State of Victoria, in its probate jurisdiction), are hereby required to forward particulars, in writing, addressed to the said company, on or before the tenth day of November, 1938, after which day the said company will proceed to convey or distribute the said estate, or any part thereof, to or among the persons entitled thereto, having regard only to the claims, whether formal or not, of which it shall then have had notice: And notice is further given that the said company will not be liable to any person of whose claim it shall not have had notice as aforesaid.

Dated this first day of September, 1938.

J. WELDON POWER & BENNETT, of Hors-ham, proctors for the executor. 6950

STATUTORY NOTICE TO CREDITORS.

PURSUANT to the *Trustee Act* 1928, notice is hereby given that all persons having claims against the estate of Thomas Baker, late of Birregurra, in the State of Victoria, farmer, deceased (who died on the second day of July, One thousand nine hundred and thirty-eight, and probate of whose will was granted by the Supreme Court of the said State, in its probate jurisdiction, on the twenty-sixth day of August, One thousand nine hundred and thirty-eight, to The Ballarat Trustees, Executors, and Agency Company Limited, of 101 Lydiard-street north, Ballarat, in the said State), are hereby required to send particulars, in writing, of such claims to the said The Ballarat Trustees, Executors, and Agency Company Limited, at its above-mentioned address, on or before the ninth day of November, One thousand nine hundred and thirty-eight, after which date the said The Ballarat Trustees, Executors, and Agency Company Limited, will proceed to distribute the assets of the said Thomas Baker, deceased, which shall have come to its hands, amongst the persons entitled thereto, having regard only to the claims of which it shall then have had notice. And notice is hereby further given that the said The Ballarat Trustees, Executors, and Agency Company Limited will not be liable for the assets so distributed, or any part thereof, to any person of whose claim it shall not have had notice as aforesaid.

Dated this 2nd day of September, 1938.

ST. JOHN CLARKE & EVA, of Murray-street, Colac, proctors for the said executor. 6901

NOTICE is hereby given that all persons having claims upon the estate of William George Thomas, late of Rosebrook, in the State of Victoria, farmer, deceased (who died on the 24th day of July, 1938, and probate of whose will was granted by the Supreme Court of Victoria, in its probate jurisdiction, on the 22nd day of August, 1938, to Jack Whitehead Powling, of Port Fairy, in the said State, solicitor, the sole executor named in and appointed by the said will), are hereby required to send particulars, in writing, of such claims to the said executor, care of the undersigned, on or before the 4th day of November, 1938, after which date the said executor will proceed to distribute the said estate, or any part thereof, to or amongst the persons entitled thereto, having regard only to the claims, whether formal or not, of which he shall then have had notice. And notice is further given that the said executor will not be liable to any person of whose claim he shall not have had such notice as aforesaid.

Dated this 27th day of August, 1938.

ERNEST W. POWLING, Princes-street, Port Fairy, proctor for the said executor. 6900

NOTICE is hereby given that all persons having claims upon the estate of Margaret Haire, late of Port Fairy East, in the State of Victoria, spinster, deceased (who died on the 22nd day of July, 1938, and probate of whose will was granted by the Supreme Court of Victoria, in its probate jurisdiction, on the 24th day of August, 1938, to Francis Mitchell, of No. 102 Wright-street, Middle Park, in the said State, clerk, the sole executor named in and appointed by the said will), are hereby required to send particulars, in writing, of such claims to the said executor, care of the undersigned, on or before the 4th day of November, 1938, after which date the said executor will proceed to distribute the said estate, or any part thereof, to or amongst the persons entitled thereto, having regard only to the claims, whether formal or not, of which he shall then have had notice. And notice is further given that the said executor will not be liable to any person of whose claim he shall not have had such notice as aforesaid.

Dated this 27th day of August, 1938.

ERNEST W. POWLING, Princes-street, Port Fairy, proctor for the said executor. 6899

MINING NOTICES.

CROCODILE CREEK GOLD DREDGING NO LIABILITY.

NOTICE is hereby given that an Extraordinary Meeting of shareholders of the above company will be held at the registered office, 413 Collins-street, Melbourne, on Friday, 16th September, 1938, at a quarter to Three o'clock p.m.

BUSINESS.

1. To pass a resolution requiring the company to be voluntarily wound up under the provisions of Part II. of the *Companies Act* 1928.
2. To determine the course to be pursued by the directors for the purpose of winding up the company and the mode of disposal of any surplus of the company's property which may remain after the completion of the winding up.
3. To determine the manner in which the books and documents of the company shall be disposed of upon the dissolution of the company.

By order of the Board.

F. L. SMYTH, Manager. 6851
Melbourne, 30th August, 1938.

PELICAN POINT PETROLEUM NO LIABILITY.

NOTICE is hereby given that at the Extraordinary Meeting of shareholders held at the registered office of the company on Friday, the 26th day of August, 1938, the following Extraordinary Resolution was passed:—

"That the capital of the company be increased by the sum of £3,750, by raising the amount of each of the 75,000 shares existing in the company from Ten shillings to Eleven shillings."

Dated at Melbourne this 5th day of September, 1938.

7004 G. A. PEAKE, Accountant, Legal Manager.

WATTLE GULLY UNITED N. L.

NOTICE is hereby given that a Call (the 11th) of Three pence per share has been made on the capital of the company, due and payable at the office of the company, 173 Barker-street, Castlemaine, on Wednesday, 14th September, 1938.

By order of the Board.

6903 H. S. ARCIBALLI, Manager.

THE DEREEL GOLD MINING COMPANY NO LIABILITY.

NOTICE.—A Call, the twenty-first (21st) of Six pence (6d.) per share (making shares 10s. paid up), has been made on the capital of the company, due and payable at the office of the company, 32 Lydiard-street north, Ballarat, on Wednesday, 14th September, 1938.

6913 JAMES PEARCE, Acting Manager.

NEW ALISON MINING COMPANY NO LIABILITY.—A Call (the 36th) of Three pence per share (making shares paid up to 14s. 6d. per share) has been made on the capital of the company, due and payable at the company's office, View Point, Bendigo, on Wednesday, 14th September, 1938.—A. G. PALMER, Manager. 6916

NORTH BLUE MINING COMPANY NO LIABILITY.—A Call (the 24th) of Three pence per share (making shares paid up to 9s. 3d. per share) has been made on the capital of the company, due and payable at the company's office, View Point, Bendigo, on Wednesday, 14th September, 1938.—A. G. PALMER, Manager. 6917

NORTH DEBORAH MINING COMPANY NO LIABILITY.—A Call (the 9th) of Three pence per share has been made on the capital of this company, due and payable at the company's office, Charing Cross, Bendigo, on Wednesday, 14th September, 1938. J. J. STANISTREET—Manager. 6918 (McColl, Rankin, and Stanistreet).

SOUTH WATTLE GULLY COMPANY NO LIABILITY.—A Call (the 16th) of Three pence per share has been made on the capital of this company, due and payable at the company's office, Charing Cross, Bendigo, on Wednesday, 14th September, 1938. J. J. STANISTREET—Manager. 6919 (McColl, Rankin, and Stanistreet).

KIANDRA GOLD MINES NO LIABILITY.—A Call (the 15th) of One penny per share on the uncalled capital of the company (making such shares paid to 4s. 9d. each) has been made, due and payable at the office of Donald B. Leigh, 145 Collins-street, Melbourne, on Wednesday, 14th September, 1938. By order of the Board, R. RUDD, Manager. 6930

BIG HILL GOLD MINING COMPANY NO LIABILITY.—A Call (the 39th) of Three pence per share (making shares paid up to 9s. 3d.) has been made on all contributing shares in the company, due and payable at the registered office, 379 Little Collins-street, Melbourne, on Wednesday, the 14th September, 1938. By order of the Board, K. W. STEEDMAN, Manager. 6931

FLETCHERS GOLD MINE NO LIABILITY.—NOTICE OF CALL. A Call (the 14th) of Three pence per share (making shares paid to 4s. 6d.) has been made on the contributing shares of the above-named company, and is due and payable at the office of the company, 397 Little Collins-street, Melbourne, on Wednesday, the 14th day of September, 1938. By order of the Board, WM. B. WATSON, Manager. 6945

ANGLO-TASMAN DEVELOPMENT NO LIABILITY.—A Call (the 3rd) of Three pence per share (making shares paid to 1s. 3d.) has been made upon all contributing shares in the above company, due and payable to the manager, at the registered office, 374 Collins-street, Melbourne, on Wednesday, 14th September, 1938. By order of the Board, GRAEME STOBLE, Manager. 6956

COCKS PIONEER GOLD AND TIN MINES (1934) NO LIABILITY.—NOTICE OF CALL. A Call (the Tenth) of One shilling (1s.) per share has been made on all shares in the above-named company (making such shares paid to 14s. each) and is due and payable at the registered office of the company, 450 Collins-street, Melbourne, on Wednesday, the 14th day of September, 1938. By order of the Board, A. R. BRUHN, Manager. 450 Collins-street, Melbourne, C.I. 6963

TONGKAH COMPOUND, No. 4 NO LIABILITY.—A Call (the 4th) of One shilling per share (making shares 7s. paid up) has been made upon the contributing shares in the above company, due and payable to me at the registered office of the company, National Mutual Building, 395 Collins-street, Melbourne, on Wednesday, 14th September, 1938. By order of the Board, C. CAMERON, Manager. 6964

NEW LONG TUNNEL GOLD MINES N. L.

NOTICE is hereby given that a Call (150) of One penny (1d.) per share on all shares in the company has been made, due and payable at the legal manager, at the office of the company, 5th Floor, 84 William-street, Melbourne, on Wednesday, the 14th September, 1938.

By order of the Board,
E. C. CANDY, Legal Manager.
Melbourne, 5th September, 1938. 6965

NORTH WATTLE GULLY GOLD MINES NO LIABILITY.—A Call (the 24th) of Six pence per share has been made on the contributing shares of the company, numbered 20,001 to 60,000 (making such shares paid up to 9s. 6d. each), due and payable at the registered office of the company, 46 Queen-street, Melbourne, on Wednesday, 14th September, 1938. F. H. TADGELL, Manager. 46 Queen-street, Melbourne. 6969

NORTH NELL GWYNNE GOLD MINES NO LIABILITY.—A Call (the 21st) of Three pence per share has been made on the contributing shares of the company, numbered 15,001 to 60,000 (making such shares paid up to 9s. 3d. each), due and payable at the registered office of the company, 46 Queen-street, Melbourne, on Wednesday, 14th September, 1938. F. H. TADGELL, Manager. 46 Queen-street, Melbourne. 6971

WATTLE GULLY EXTENDED NO LIABILITY.—A Call (the 19th) of Six pence per share has been made on the contributing shares of the company, numbered 20,001 to 60,000 (making such shares paid up to 8s. 6d. each), due and payable at the registered office of the company, 46 Queen-street, Melbourne, on Wednesday, 14th September, 1938. F. H. TADGELL, Manager. 46 Queen-street, Melbourne. 6973

EUREKA VINEYARD GOLD NO LIABILITY.—A Call (the 15th) of Six pence per share has been made on the contributing shares of the company, numbered 20,001 to 60,000 (making such shares paid up to 7s. 6d. each), due and payable at the registered office of the company, 46 Queen-street, Melbourne, on Wednesday, 14th September, 1938. F. H. TADGELL, Manager. 46 Queen-street, Melbourne. 6975

WHITE HORSE GOLD MINES NO LIABILITY.—A Call (the 11th) of Three pence per share has been made on the contributing shares of the company, numbered 20,001 to 60,000 (making such shares paid up to 5s. 3d. each), due and payable at the registered office of the company, 46 Queen-street, Melbourne, on Wednesday, 14th September, 1938. F. H. TADGELL, Manager. 46 Queen-street, Melbourne. 6977

PRECIOUS METALS RECOVERY NO LIABILITY.—A Call (the 6th) of Six pence per share has been made on the contributing shares of the company, numbered 5,001 to 25,000 (making such shares paid up to 7s. 6d. each), due and payable at the registered office of the company, 46 Queen-street, Melbourne, on Wednesday, 14th September, 1938. F. H. TADGELL, Manager. 46 Queen-street, Melbourne. 6978

NEW STAR OF THE WEST G. M. N. L.—A Call (the 33rd) of Two pence per share has been made on the increased capital of the company, due and payable at the company's office, Scottish House, 90-92 William-street, Melbourne, on Wednesday, 14th September, 1938. JOHN DITCHBURN, Manager. 6979

GLEESONS AMALGAMATED GOLD MINES NO LIABILITY.—A Call (the 18th) of Two pence per share has been made on the capital of the company, due and payable at the company's office, Scottish House, 90-92 William-street, Melbourne, on Wednesday, 14th September, 1938. JOHN DITCHBURN, Manager. 6980

CHEWTON GOLD MINES N. L.

NOTICE is hereby given that a Call (the 32nd) of Three pence per share (making shares 10s. paid up) has been made upon the capital of the company, due and payable at the registered office of the company, 430 Little Collins-street, Melbourne, on Wednesday, the 14th day of September, 1938.

By order of the Board,

6986 A. E. LLEWELLYN, Manager.

POST OFFICE HILL GOLD MINES N. L.

A CALL (the 18th) of Three pence per share (making shares 6s. 9d. paid up) has been made on the contributing shares in the above-named company, due and payable at the registered office, Temple Court, 422 Collins-street, Melbourne, on Wednesday, the 14th September, 1938.

By order of the Board,

6991 WILBUR MEAGHER, Manager.

OIL CONCESSIONS NO LIABILITY.

NOTICE is hereby given that a Call (the 2nd) of Thirty shillings per share has been made on all shares in the above company, and is due and payable at the registered office of the company, 422 Collins-street, Melbourne, on Wednesday, the 14th September, 1938.

By order of the Board,

6993 E. MCGREGOR, Secretary.

LITTLE 180 GOLD MINE NO LIABILITY.

NOTICE is hereby given that a Call (the 44th) of Three pence per share (making shares paid up to 15s. 6d.), has been made on contributing shares in the above company, due and payable at the registered office, Temple Court, 422 Collins-street, Melbourne, on Wednesday, 14th September, 1938.

By order of the Board,

6998 FRANK COOPER, Manager

ARGUS HILL CHEWTON GOLD NO LIABILITY.

NOTICE is hereby given that a Call (the 12th) of Three pence per share (making shares paid up to 5s. 3d.) has been made on contributing shares in the above company, due and payable at the registered office, Temple Court, 422 Collins-street, Melbourne, on Wednesday, 14th September, 1938.

By order of the Board,

6999 FRANK COOPER, Manager.

CENTRAL NORSEMAN GOLD CORPORATION NO LIABILITY.

NOTICE is hereby given that a Call (the 4th) of Two shillings (2s.) per share on all the issued contributing shares in the capital of the company (making such shares paid to 5s. each) has been made due and payable to the manager, at the registered office of the company, 360 Collins-street, Melbourne, on Wednesday, the 14th day of September, 1938.

By order of the Board,

L. EDWARDS, Manager.
360 Collins-street, Melbourne, 5th September, 1938. 7000

HERCULES GOLD MINING COMPANY NO LIABILITY.

A CALL (the 24th) of Three pence per share has been made on the capital of the company (making the shares paid to Six shillings and nine pence), due and payable at the company's office, 379 Collins-street, Melbourne, on Wednesday, 14th September, 1938.

H. L. STEWART
(J. G. Stanfield & Stewart), Manager

7001

REDBANK DREDGING NO LIABILITY.

A CALL (the 6th) of One shilling per share has been made on the capital of the company (making the shares paid to Six shillings), due and payable at the company's office, 379 Collins-street, Melbourne, on Wednesday, 14th September, 1938.

H. L. STEWART
(J. G. Stanfield and Stewart), Manager.

7002

PELICAN POINT PETROLEUM NO LIABILITY.

NOTICE is hereby given that the 1st Call of Three pence per share has been made, and is due and payable at the registered office of the company, A.P.A. Building, 379 Collins-street, Melbourne, on Wednesday, 14th September, 1938.

By order of the Board,

7003 G. A. PEAKE, Manager.

GUILDFORD PLATEAU GOLD MINES NO LIABILITY.

NOTICE is hereby given that a Call (the 62nd) of Two pence per share has been made upon all the shares in the company (making the amount now called up equal to 19s. 10d. per share), due and payable at the registered office, 125 Queen-street, Melbourne, on Wednesday, 14th September, 1938.

By order of the Board,

7005 E. ARNOLD, Manager.

BORNEO OPTIONS NO LIABILITY.

NOTICE is hereby given that a Call (No. 3) of Ten shillings per share (making shares paid up to £3 15s.) has been made on contributing shares in the above company, due and payable at the registered office, Temple Court, 422 Collins-street, Melbourne, on Wednesday, 14th September, 1938.

By order of the Board,

7006 FRANK COOPER, Manager.

THE DEREEL GOLD MINING COMPANY NO LIABILITY.

NOTICE.—All shares on which the August Call (the 20th) of Six pence per share, or previous calls, remain unpaid are forfeited, and will be sold by public auction on Tuesday, 13th September, 1938, at half-past Eleven a.m. (11.30), at the Mining Exchange, Ballarat, on that date, unless previously redeemed.

JAMES PEARCE, Acting Manager.

32 Lydiard-street north, Ballarat.

6912

EUREKA CENTRAL GOLD NO LIABILITY.

NOTICE is hereby given that all shares on which the 2nd (August) Call of Three pence per share remains unpaid are forfeited, and will be sold by public auction at the Stock Exchange of Melbourne, on Thursday, 15th September, 1938, at a quarter to Twelve a.m., unless previously redeemed.

By order of the Board,

6933 K. W. STEEDMAN, Manager.

NEW PYRENEES ALLUVIALS NO LIABILITY.

ALL shares on which the July Call (the 6th) of One penny per share or previous calls remain unpaid are forfeited, and will be sold by public auction at the Stock Exchange Hall, Little Collins-street, Melbourne, on Thursday, the 15th day of September, 1938, at a quarter to Twelve a.m., unless previously redeemed.

E. E. CONNOLLY, Manager.

54 Market-street, Melbourne.

6939

NORTH WATTLE GULLY GOLD MINES NO LIABILITY.

ALL shares upon which the 23rd (August) Call of Six pence per share remains unpaid are forfeited, and will be sold by public auction at the Stock Exchange, Melbourne, on Thursday, 15th September, 1938, at a quarter to Twelve a.m., unless previously redeemed.

F. H. TADGELL, Manager.

Dickenson and Tadgell, chartered accountants (Aust.), 46 Queen-street, Melbourne.

6968

NORTH NELL GWYNNE GOLD MINES NO LIABILITY.

ALL shares upon which the 20th (August) Call of Three pence per share remains unpaid are forfeited, and will be sold by public auction at the Stock Exchange, Melbourne, on Thursday, 15th September, 1938, at a quarter to Twelve a.m., unless previously redeemed.

F. H. TADGELL, Manager.

Dickenson and Tadgell, chartered accountants (Aust.), 46 Queen-street, Melbourne.

6970

WATTLE GULLY EXTENDED NO LIABILITY.

ALL shares upon which the 18th (August) Call of Three pence per share remains unpaid are forfeited, and will be sold by public auction at the Stock Exchange, Melbourne, on Thursday, 15th September, 1938, at a quarter to Twelve a.m., unless previously redeemed.

F. H. TADGELL, Manager.

Dickenson and Tadgell, chartered accountants (Aust.), 46 Queen-street, Melbourne.

6972

EUREKA VINEYARD GOLD NO LIABILITY.

ALL shares upon which the 14th (August) Call of Three pence per share remains unpaid are forfeited, and will be sold by public auction at the Stock Exchange, Melbourne, on Thursday, 15th September, 1938, at a quarter to Twelve a.m., unless previously redeemed.

F. H. TADGELL, Manager

Dickenson and Tadgell, chartered accountants (Aust.), 46 Queen-street, Melbourne.

6974

WHITE HORSE GOLD MINES NO LIABILITY.

ALL shares upon which the 10th (August) Call of Three pence per share remains unpaid are forfeited, and will be sold by public auction at the Stock Exchange, Melbourne, on Thursday, 15th September, 1938, at a quarter to Twelve a.m., unless previously redeemed.

F. H. TADGELL, Manager.

Dickenson and Tadgell, chartered accountants (Aust.), 46 Queen-street, Melbourne.

6976

NORTH CHEWTON GOLD MINES NO LIABILITY.
NOTICE is hereby given that all shares forfeited for non-payment of the 5th Call of Three pence per share and any previous call will be sold by public auction at the Stock Exchange Hall, 428 Chancery-lane, Melbourne, on Thursday, the 15th day of September, 1938, at a quarter to Twelve a.m., unless redeemed on or before Wednesday, the 14th day of September, 1938, at Five p.m.

By order of the Board,
 A. E. LLEWELLYN, Manager.
 430 Little Collins-street, Melbourne, C.I, 6th September, 1938. 6987

POST OFFICE HILL GOLD MINES N. L.
NOTICE is hereby given that all shares forfeited for non-payment of the 17th (August, 1938) Call of Three pence per share and the previous call will be sold by public auction in the Stock Exchange Vestibule, 428 Little Collins-street, Melbourne, on Thursday, the 15th day of September, 1938, at a quarter to Twelve a.m., unless previously redeemed.

By order of the Board.
 WILBUR MEAGHER, Manager.
 422 Collins-street, Melbourne. 6992

SHEBA'S TREASURE SYNDICATE N. L.
NOTICE is hereby given that all shares in the above company on which the fourth (4th) Call of Ten shillings per share has not been paid will be sold by public auction at the Stock Exchange on Friday, the 16th September, 1938, at a quarter to Twelve a.m., unless previously redeemed.

By order of the Board,
 E. MCGREGOR, Legal Manager.
 Address: Temple Court, 422 Collins-street, Melbourne, C.I, 6994

Companies Act 1928.
NOTICE OF SITUATION OF REGISTERED OFFICE, PURSUANT TO SECTION 306.
 To the Registrar-General—
LAIGLON Gold and Tin Syndicate No Liability hereby gives you notice that the registered office of the company is situated at 422 Collins-street, Melbourne.
 Dated at Melbourne, this twenty-fifth day of July, 1938.
 The common seal of L'Aiglon Gold and Tin Syndicate No Liability was herunto affixed in the presence of—
 D. S. ABRAHAM, Director.
 B. GOODMAN, Director.
 H. W. PERCIVAL, Manager.
 4902 (SEAL)

AUSTRALIAN OIL DEVELOPMENT NO LIABILITY.
NOTICE is hereby given that the registered office of the above-named company is situated at 360 Collins-street, Melbourne, and the name of the manager is Leo Brand Tomlins.
 Signed under the seal of the company and in the presence of—
 (SEAL) RALPH B. RANDELL, Director.
 ROY IVEY, Director.
 26th August, 1938. 6967

TINGHA TIN NO LIABILITY.
THE plan of distribution is open for inspection by the creditors at the office of the liquidator, Frank Cooper, 422 Collins-street, Melbourne. The claims mentioned therein will be paid at the said office after the lapse of fourteen days from the publication hereof.
 Dated the 7th September, 1938.
 HADEN SMITH & FITCHETT, 405 Collins-street, Melbourne, solicitors for the liquidator. 6981

IMPOUNDINGS.

BALLARAT.—Impounded in Ballarat Pound.
 1 bay mare, near hind coronet white, saddle marked, no visible brand
 If not claimed and expenses paid, to be sold on 16th September, 1938.
 C. J. BARKER, Poundkeeper.
 6911—4/8

BENALLA.—Impounded at Benalla, 1st September, 1938.
 1 chestnut mare, white blaze on face, white snip on nose, off hind foot white
 If not claimed and expenses paid, to be sold on 21st September, 1938.
 HENRY R. HOSSACK, Poundkeeper.
 6922—4/8

BENDIGO.—Impounded at Bendigo, 30th August, 1938.
 1 blue roan heifer, no visible brand
 If not claimed and expenses paid, to be sold on 22nd September, 1938.
 A. MOOG, Poundkeeper.
 6921—4/

BRANXHOLME.—Impounded at Branxholme, from Bassett.
 1 Hereford bullock
 If not claimed and expenses paid, to be sold on 22nd September, 1938.
 A. McFARLANE, Poundkeeper.
 6928—4/

BUNYIP.—Impounded at Bunyip.
 1 light-brown and white poddy heifer, ear marked both ears, like EP off rump; stick on neck
 1 dark-yellow Jersey cow, backward springer, notch out of both ears, no visible brand
 If not claimed and expenses paid, to be sold on 23rd September, 1938.
 M. KENNEDY, Poundkeeper.
 7010—6/

CASTLEMAINE.—Impounded at Castlemaine.
 1 bay mare, no visible brand
 If not claimed and expenses paid, to be sold on 26th September, 1938.
 J. H. CRIMEEN, Poundkeeper.
 6924—4/

DUNOLLY.—Impounded from Bealiba.
 1 dark-red heifer
 1 light-red heifer, no visible brand
 If not claimed and expenses paid, to be sold on 17th September, 1938.
 D. A. RAE, Poundkeeper.
 6923—4/8

EDENHOPE.—Impounded at Edenhope.
 1 heavy draught bay horse, white face, three white legs, no visible brand
 If not claimed and expenses paid, to be sold on 14th September, 1938.
 A. I. EDWARDS, Poundkeeper.
 6897—4/8

HUNTLY.—Impounded at Huntly.
 1 chestnut horse, light, star and snip on face, white hind feet, like JH near shoulder
 If not claimed and expenses paid, to be sold on 22nd September, 1938.
 T. A. BURT, Poundkeeper.
 6925—4/8

KERANG.—Impounded at Kerang.
 1 red and white spotted heifer, about 2½ years, quarter out bottom of left ear, no visible brand
 If not claimed and expenses paid, to be sold on 23rd September, 1938.
 F. NANCARROW, Poundkeeper.
 6920—4/8

LAKE BENETOOK.—Impounded at Lake Benetook (Mildura).
 1 bay mare, heavy delivery sort, half-clipped, shod all round, no visible brand
 If not claimed and expenses paid, to be sold on 22nd September, 1938.
 S. C. JESSOP, Poundkeeper.
 7007—5/4

LEONGATHA.—Impounded at Leongatha, 18th August, 1938.
 1 dark-brown yearling Jersey heifer, no visible brand
 Impounded 1st September, 1938.
 1 bay pony, 13 hands, grey hairs on head, crippled near shoulder
 If not claimed and expenses paid, to be sold on 15th September, 1938.
 ARTHUR E. NELSON, Poundkeeper.
 6909—6/8

LILYDALE.—Impounded in Lilydale Pound.
 1 dark bay delivery mare, blaze face, hind feet white, shod.
 If not claimed and expenses paid, to be sold on 1st October, 1938.
 FRED BENYAN, Poundkeeper.
 7012—4/

MULGRAVE—Impounded at Mulgrave, from Gretà-Wang-road.
 1 bay pony gelding, white star, no visible brand.
 If not claimed and expenses paid, to be sold on 22nd September, 1938.
 R. LAMBERTON,
 Poundkeeper.

OXLEY—Impounded at Oxley, from Gretà-Wang-road.
 1 bay pony gelding, shod, splash of white on face, no visible brand.
 1 bay pony mare, no visible brand.
 1 dark bay pony mare, shod, white on face, no visible brand.
 1 dark bay mare, aged, some white on back, blotched brand like JC near shoulder.
 1 bay gelding back, white blaze on face, off hind fetlock white, no visible brand.
 If not claimed and expenses paid, to be sold on 22nd September, 1938.
 H. A. SIMPSON,
 Acting Poundkeeper.

PAKENHAM—Impounded in Pakenham Pound, by the Ranger.
 1 bay draught gelding, aged, hog mane, tail square cut, M near shoulder.
 If not claimed and expenses paid, to be sold on 23rd September, 1938.
 J. J. AHERN,
 Poundkeeper.

RUTHERGLEN—Impounded in the Rutherglen, Shire Pound, by V. McKenna.
 1 brown yearling, light, black points, no visible brand.
 If not claimed and expenses paid, to be sold on 17th September, 1938.
 J. H. NOTT,
 Poundkeeper.

TYLDEN—Impounded in Tylden Pound, by A. Lee.
 2 ewes, branded CA
 1 ewe, branded with a blot in square.
 If not claimed and expenses paid, to be sold on 20th September, 1938.
 J. W. AITKEN,
 Poundkeeper.

STATE ACTS, 1938.

COPIES of the following Acts of Parliament of Victoria may be obtained at the Government Printing Office, or from any bookseller at the price set opposite to each:—

No.	Price.
	s. d.
4534. Supply	0 6
4535. State Accident Insurance Fund	0 6
4536. Royal Melbourne Hospital	0 6
4537. Landlord and Tenant (Rent Reduction) Amendment	0 6
4538. Williamstown Temperance Hall	0 6
4539. Brighton Land	0 6
4540. Morwell Land	0 6
4541. Warrnambool Land	0 6

H. J. GREEN,
 Government Printer.

THE "VICTORIA GOVERNMENT GAZETTE."

SUBSCRIPTIONS.—The subscription, including Postage, is £1 10s. 4d. per annum, or 7s. 7d. per quarter, payable in advance.

Subscriptions are required to commence and terminate with a month.

A lesser period than three months cannot be subscribed for. Subscribers do not receive the Acts of Parliament with the Gazette.

ADVERTISEMENTS are charged at the rate of EIGHT PENCE per line single column, and ONE SHILLING and FOUR PENCE per line double column.

The title (£5 Reward, Dissolution of Partnership, &c.) forms one or more lines, as a heading.

On an average, eleven words make a line.

Every signature must likewise be counted as a line.

The final words of a paragraph, though only portion of a line, must be counted as one line.

SIGNATURES (in particular) and proper names must be written very plainly in the text; ONE SIDE ONLY of each slip of paper should be WRITTEN UPON.

ALL COMMUNICATIONS should be addressed to "The Government Printer, Melbourne."

ALL DOCUMENTS illegibly written will be returned unpublished, and, where brands occur unprovided for by the ordinary letters of the alphabet, a worded explanatory description must be furnished.

THE VICTORIA GOVERNMENT GAZETTE is published on WEDNESDAY EVENING in each week, and Notices for insertion will be received by the Government Printer at or before Two p.m. at ordinary rates; and late advertisements between Two p.m. and Five p.m. at double rates, on the day preceding the day of publication.

Single copies of the VICTORIA GOVERNMENT GAZETTE are Six pence, posted Seven pence, each.

NO GAZETTES prior to January, 1926, in stock.

* * * ALL PAYMENTS ARE REQUIRED IN ADVANCE.—Remittances should be made by postal note, money order, or draft in favour of the Government Printer. Advertisements unaccompanied by a remittance sufficient to cover the cost of insertion will be returned unpublished.

AGENTS FOR THE "VICTORIA GOVERNMENT GAZETTE."

THE following have been appointed agents to receive Advertisements and Subscriptions for the Victoria Government Gazette:—

ARMSTRONG'S AGENCY, 143 Queen-street, Melbourne.
 MESSRS. ARNALL & JACKSON, 428 Collins-street, Melbourne.

MR. J. A. BARRACLOUGH, General Manager for Australasia, Reuters Limited, 359-361 Collins-street, Melbourne.

MESSRS. GORDON & GOTCH, News Agents, 511 Little Collins-street, Melbourne; and corner Barrack and Clarence streets, Sydney.

MESSRS. HARSTON, PARTRIDGE, & CO., 452 Chancery-lane, Melbourne.

N. V. NIXON & CO., 20 Queen-street, Melbourne.

THE PATON ADVERTISING SERVICE PTY. LTD.

ROBERTSON & MULLENS LTD., Elizabeth-street, Melbourne.

MESSRS. W. H. WADDELL, J. E. GILCHRIST, and A. S.

RICHARDSON, trading as The Mercantile Exchange, 380 Collins-street, Melbourne.

MR. A. J. DIGBY, News Agent, Bairnsdale.

MR. M. R. BADE, Tobacconist, Sturt-street, Ballarat.

MR. A. E. BOX, News Agent, Benalla.

MR. WILLIAM C. WESTACOTT, News Agent, Benalla.

MR. A. J. DUNGEY, Bendigo.

MR. R. L. PARKER, Bendigo.

MESSRS. HENRY FRANKS & CO., Booksellers and Stationers, Market-square, Geelong.

MESSRS. SMITH & DUNNON, Hamilton.

ARMSTRONG BROS., Kyneton.

MR. W. DAVIS, Mildura.

PIKE'S AUTHORIZED NEWS AGENCY, Sale.

MCDONALD'S STAWELL SUPPLY STORE, Stawell.

MR. C. W. RICKERBY, News Agent, Wangaratta.

A copy of the Gazette filed at each place for public reference.

CONTENTS.

	PAGES
Acts of Parliament	2737
Acts of Parliament on sale at the Government Printing Office	2796
Appointments	2740
Cemeteries—Scale of Fees and Abstract of Accounts	2748
Companies Act 1928—Notice	2743
Contracts	2767
Country Roads Board	2776
Estates of Deceased Persons	2747
Government Notices	2742
Impoundings	2795
Lands	2777
Mining	2742, 2792
Orders in Council	2741
Private Advertisements	2784
Proclamations	2737
Public Holidays	2739
Public Service Notices	2741
Resignations	2741
State Rivers and Water Supply Commission	2758
Stay Orders	2759
Tenders	2783
Waterworks Trusts	2758