



VICTORIA GOVERNMENT GAZETTE.

Published by Authority.

[Registered at the General Post Office, Melbourne, for transmission by post as a newspaper.]

No. 359]

WEDNESDAY, DECEMBER 7.

[1938

PUBLICATION OF THE GOVERNMENT GAZETTE.

It is hereby notified that, owing to the Christmas holidays, the *Government Gazette* will be published on

THURSDAY, 29TH DECEMBER, 1938

instead of the ordinary day of publication.

H. J. GREEN,
Government Printer.

Melbourne, 29th November, 1938.

CHRISTMAS AND NEW YEAR HOLIDAYS, 1938-39.

It is hereby notified that on—

MONDAY, THE 26TH DECEMBER, 1938*

TUESDAY, THE 27TH DECEMBER, 1938†

and on

MONDAY, THE 2ND JANUARY, 1939‡
the Public Offices will be closed, these days being appointed by the *Public Service Act 1928* to be observed as holidays in the Public Offices.

* In lieu of Christmas Day.
† In lieu of the day after Christmas.
‡ In lieu of New Year's Day.

H. S. BAILEY,
Chief Secretary.

Chief Secretary's Office,
Melbourne, 29th November, 1938.

ACT OF PARLIAMENT.

PROCLAMATION

By His Excellency the Governor of the State of Victoria and its Dependencies in the Commonwealth of Australia, &c., &c., &c.

THE Governor of the State of Victoria, in the Commonwealth of Australia, do hereby declare that I have this day assented, in His Majesty's name, to the Bill passed by the Parliament of the said State, the title whereof is hereunder set forth, that is to say:—

No. 4595. "An Act to Regulate the Price of Flour and other Products of Wheat sold for Consumption or Use in Australia, and for purposes incidental thereto".

Given under my Hand and the Seal of the State of Victoria aforesaid, at Melbourne, this first day of December, in the year of our Lord One thousand nine hundred and thirty-eight, and in the second year of the reign of His Majesty King George VI.

(L.S.)

HUNTINGFIELD.

By His Excellency's Command,

A. A. DUNSTAN.

GOD SAVE THE KING!

ACTS OF PARLIAMENT.

PROCLAMATION

By His Excellency the Governor of the State of Victoria and its Dependencies in the Commonwealth of Australia, &c., &c., &c.

THE Governor of the State of Victoria, in the Commonwealth of Australia, do hereby declare that I have this day assented, in His Majesty's name, to the Bills passed by the Parliament of the said State, the titles whereof are hereunder set forth, that is to say:—

No. 4596. "An Act to amend the Law relating to Stamps and Stamp Duties".

No. 4597. "An Act relating to Closer Settlement".

No. 4598. "An Act to repeal Paragraph (c) of Sub-section (1) of Section Seventy-seven of the *Melbourne and Metropolitan Tramways Act 1928*".

No. 4599. "An Act to sanction the Issue and Application of certain Sums of Money available under Loan Acts or in the State Loans Repayment Fund for Public Works and other purposes".

No. 4600. "An Act to enable the Trustees of the Ballarat Free Library and Reading Rooms to raise Money by way of Mortgage to pay off existing Liabilities and to effect certain Improvements to the said Library and Reading Rooms, and for other purposes".

No. 4601. "An Act to amend the Agricultural Education Acts".

Given under my Hand and the Seal of the State of Victoria aforesaid, at Melbourne, this fifth day of December, in the year of our Lord One thousand nine hundred and thirty-eight, and in the second year of the reign of His Majesty King George VI.

(L.S.)

HUNTINGFIELD.

By His Excellency's Command,

A. A. DUNSTAN.

GOD SAVE THE KING!

Fire Brigades Act 1928.

ENLARGEMENT OF FIRE DISTRICTS.

PROCLAMATION

By His Excellency the Governor of the State of Victoria and its Dependencies in the Commonwealth of Australia, &c., &c., &c.

WHEREAS by the *Fire Brigades Act 1928* it is amongst other things enacted that, on the request of the council of any municipal district outside the metropolitan fire district or any country fire district, and on receiving a certificate from the Metropolitan Fire Brigades Board or the Country Fire Brigades Board (as the case may be) that it is necessary or desirable so to do, the Governor in Council may at any time by Proclamation in the *Government Gazette* declare that any such municipal district or any portion thereof shall be added to and form part of such fire district, and that thereupon such municipal district or portion shall for the purposes of the said Act be included in and become part of such fire district: And whereas the councils of the municipal districts hereinafter mentioned have requested that the portions of such districts enclosed within the boundaries set forth hereunder, and not already part of the fire districts respectively specified in connexion therewith, be added to and form part of such fire districts: And whereas certificates have been received from the Country Fire Brigades Board that it is necessary and desirable so to do: Now therefore I, the Governor of the State of Victoria, in the Commonwealth of Australia, by and with the advice of the Executive Council of the said State, and in pursuance of the provisions of section 5 (1) of the *Fire Brigades Act 1928*, do hereby declare that the said portions of such municipal districts shall be added to and form part of the fire districts respectively specified accordingly:—

NORTH-EASTERN FIRE DISTRICT.

Shire of Waranga.—Township of Rodney: Commencing at the north-eastern angle of the Town of Rushworth, Parish of Moora; thence east by a direct line to the eastern boundary of the Parish of Moora; thence south by the parish boundary to a point in line with the south boundary of the Town of Rushworth; thence west by a line and the south boundary of the Town of Rushworth and north by the west boundary of the Town of Rushworth to the south boundary of the reserve for a public park; thence west and north by the south and west boundaries of that reserve to the most southerly angle of the boundaries of the Township of Rushworth as gazetted 1909, page 775; thence north-westerly, north-easterly, and south-easterly by the township boundaries to the intersection thereof with the Rushworth-Girgarre railway line; thence north-easterly by a line to the most northerly angle of allotment 100 with a frontage to the Rushworth-Girgarre road; thence south-easterly by a direct line to the north-eastern angle of the reserve for railway purposes; thence easterly, north-easterly, south-easterly, and easterly by the boundary of the aforesaid reserve to the western boundary of the Manure Depot; thence due east by a line across the Manure Depot and by the northern boundary of the reserve for railway purposes and south-easterly by the western boundary of that reserve and a direct line to the point of commencement.

Shire of Towong.—Township of Tallangatta, and Parishes of Wagra and Bullioh, County of Benambra: Commencing at the north-east angle of allotment 71A of section A, Parish of Bullioh; bounded thence by said allotment 71A and allotment 72A bearing south to the southern side of the Wodonga and Cudgewa railway; thence by that railway, Parish of Bullioh, bearing north-easterly to the eastern boundary of allotment 1B, Parish of Wagra; thence by that allotment and a line bearing southerly to the southern side of the 2-chain road intersecting said allotment 1B; thence by a direct line through that allotment and allotment 2A of section 2, and allotments 1B, 3, and 2 of section 1 bearing south-westerly to the south-east angle of allotment 1A; thence by the last-mentioned allotment bearing west to the south-west angle thereof; thence by allotment 69D bearing south-westerly to the north angle of allotment 69C; thence by that allotment and a line through allotment 1 bearing south-easterly to the road forming the southern boundary of the last-mentioned allotment; thence by that road bearing southerly to the northern boundary of allotment 7A; thence by that allotment bearing north-easterly, south-easterly, and south-westerly to the south-west angle thereof; thence by a road bearing north-westerly to the north-west angle of allotment 6 of section 12; thence by a line, Parish of Wagra, bearing westerly to the south-east angle of allotment 5 of section 8, Township of Tallangatta; thence by Murray-street bearing south-westerly to Drying-street; thence by the last-mentioned street bearing north-westerly to Towong-street; thence by the last-mentioned street bearing south-westerly to the Wodonga and Cudgewa

railway, Township of Tallangatta; thence by that railway, Parish of Bullioh, bearing north-easterly to the road forming the west boundary of allotment 71; thence by that road bearing north to the south-east angle of allotment 70A; thence by that allotment bearing south-westerly to the south-west angle thereof; thence by a line through allotment 70A1 bearing north-westerly to the south-east angle of allotment 70B; thence by that allotment bearing north to the north-east angle thereof; thence by a road bearing easterly to a point in line with the western boundary of allotment 71C; thence by a line and said allotment 71C bearing northerly to a point in line with the northern boundary of allotment 71A aforesaid; and thence by a line through said allotment 71C and the northern boundary of said allotment 71A bearing easterly to the commencing point.

NORTH-WESTERN FIRE DISTRICT.

Shire of Dunmunkle.—Township of Murtoa, Parish of Ashens, County of Borung: Commencing at the north-eastern angle of allotment 141A, Parish of Ashens; thence southerly by a road to the south-eastern angle of allotment 162; thence westerly by a road to the south-western angle of the aforesaid allotment; thence north-westerly by a line to the south-eastern angle of allotment 163B; thence westerly by a road to the south-eastern angle of allotment 164; thence westerly by the south boundary of the aforesaid allotment a distance of 5,200 links, more or less; thence northerly by a direct line to the south-western angle of allotment 138; thence northerly by the west boundary of that allotment a distance of 1,700 links, more or less; thence easterly by a direct line to the point of commencement.

Shire of Dunmunkle.—Township of Minyip, Parish of Nullan, County of Borung: Commencing at the north-eastern angle of allotment 150, Parish of Nullan; thence south by the eastern boundary of that allotment and south-westerly by a line to the north-eastern angle of allotment 183; thence south by the eastern boundary of the last-mentioned allotment to its most southerly angle; thence westerly by a line and the south boundary of allotment 182B to a road forming the west boundary of the last-mentioned allotment; thence south-westerly by the western boundary of allotment 188 to a point in line with the south-eastern angle of allotment 174; thence north-westerly by a line and the southern boundary of the last-mentioned allotment to the railway line; thence north-easterly by the railway line to a point in line with the southern boundary of the Public Park Reserve; thence north-westerly by a line and the southern boundary of the Public Park Reserve, a line, and the northern boundary of the Park extension to the western boundary of allotment 172; thence north-easterly by the eastern boundary of the last-mentioned allotment to its most easterly angle and north-westerly by the northern boundary of allotment 172 and a line to the south-eastern angle of allotment 152; thence south-westerly by the southern boundary and northerly by the western boundary of allotment 152 to the north-eastern angle of allotment 159; thence north-easterly by a direct line through allotment 152 to the most easterly angle of allotment 153; thence northerly by a direct line to the most southerly angle of allotment 137, being a point on the northern side of the Channel Reserve; thence north-easterly and easterly by the Channel Reserve to the western boundary of allotment 139; thence due east by a direct line across allotment 139 to the eastern boundary thereof; thence southerly by a road to the north-western angle of allotment 150; thence easterly by the northern boundary of the last-mentioned allotment to the point of commencement.

Shire of Dunmunkle.—Township of Rupanyup and Parishes of Lallat and Rupanyup, County of Borung: Commencing at the south-eastern angle of allotment 87, Parish of Lallat; thence south by a direct line parallel to the west boundaries of allotments 13, 14, 15, and 17 a distance of 150 chains, more or less, to a point on the south boundary of the last-mentioned allotment distant 28 chains, more or less, from the south-eastern angle thereof; thence south-westerly by a direct line to the north-eastern angle of allotment 9; thence south and west by the eastern and southern boundaries of the aforesaid allotment to its south-western angle, and continuing by a direct line to a point on the eastern boundary of allotment 6, Parish of Rupanyup; thence south by the last-mentioned boundary to a point in line with the south boundary of allotment 5; thence west by a line and the last-mentioned boundary to a point distant easterly 38 chains, more or less, from the south-western angle of allotment 5; thence due north by a direct line to a point on the northern boundary of allotment 3, distant 38 chains, more or less, from the north-western angle thereof; thence easterly by the last-mentioned boundary 16 chains, more or less; thence northerly by a direct line through allotments 2 and 1 to a point on the northern boundary of allotment 1 distant easterly 40 chains, more or less, from the north-western angle thereof; thence due north by a direct line to the south boundary of allotment 108; thence east by the south boundary of allotment 108, north-easterly to the south-western angle of allotment 88, Parish of Lallat, and east by the north side of a road to the point of commencement.

SOUTHERN FIRE DISTRICT.

Shire of Mortlake.—Town and Parish of Mortlake, County of Hampden: Commencing at the most northerly angle of Crown allotment 5 of section V., Parish of Mortlake; thence south by a road to the south-eastern angle of allotment 49 of section II.; thence west by a road to the south-eastern angle of allotment 5 of section XII.; thence north by the east boundary of allotment 5 aforesaid, a line, and the east boundary of allotment 2 to the Hamilton-road; thence north-westerly by the west side of that road to a point in line with the east boundary of allotment 9 of section VII.; thence northerly by a line and the last-mentioned boundary to the north-eastern angle of allotment 9; thence easterly by a road to a road forming the west boundary of allotment 14 of section VI.; thence southerly by that road and easterly by a road forming the south boundary of allotments 14 and 11, section VI., and continuing easterly by a line and the south boundaries of allotments 2 and 7, section V., and a line, to the point of commencement.

EASTERN FIRE DISTRICT.

Shire of Maffra.—Township of Maffra, Parishes of Wa-de-lock, Bundalaguah, and Maffra, County of Tanjil: Commencing at the junction of the northern boundary of the Township of Maffra as proclaimed under the Local Government Act in the *Victoria Government Gazette* of 26th May, 1915, page 1887, with the Macalister River; thence easterly by the township boundary as so proclaimed, Parish of Maffra, and continuing easterly by a line, Parish of Wa-de-lock, to the Maffra-Bringolong railway line; thence southerly and south-westerly by the railway line to the eastern boundary of the Township of Maffra, Parish of Bundalaguah; thence southerly and generally westerly by the township boundary and a line to the Macalister River; thence generally in a north-westerly and a northerly direction by the Macalister River to the point of commencement.

Given under my Hand and the Seal of the State of Victoria aforesaid, at Melbourne, this fifth day of December, in the year of our Lord One thousand nine hundred and thirty-eight, and in the second year of the reign of His Majesty King George VI.

(L.S.) HUNTINGFIELD.

By His Excellency's Command,

H. S. BAILEY,
Chief Secretary.

GOD SAVE THE KING!

Fire Brigades Act 1928.

DIMINUTION OF FIRE DISTRICT.

PROCLAMATION

By His Excellency the Governor of the State of Victoria and its Dependencies in the Commonwealth of Australia, &c., &c., &c.

WHEREAS by the *Fire Brigades Act 1928* it is amongst other things enacted that, whenever the Metropolitan Fire Brigades Board or the Country Fire Brigades Board certifies that it is necessary or desirable that any specified portion of the metropolitan fire district or of any country fire district (as the case may be) be excised therefrom, the Governor in Council may by Proclamation in the *Government Gazette* declare that such portion shall be excised accordingly, and that thereupon such specified portion shall for the purposes of the said Act no longer be included in or be part of such metropolitan or country fire district: And whereas the Country Fire Brigades Board has certified that it is necessary and desirable that the portion of the North-Eastern Fire District set forth hereunder be excised from such Fire District: Now therefore I, the Governor of the State of Victoria, in the Commonwealth of Australia, by and with the advice of the Executive Council of the said State, and in pursuance of the provisions of section 5 (2) of the *Fire Brigades Act 1928*, do hereby declare that the portion of the said North-Eastern Fire District set forth hereunder shall be excised from such Fire District, viz.:—

The Township of Tallangatta.

Given under my Hand and the Seal of the State of Victoria aforesaid, at Melbourne, this fifth day of December, in the year of our Lord One thousand nine hundred and thirty-eight, and in the second year of the reign of His Majesty King George VI.

(L.S.) HUNTINGFIELD.

By His Excellency's Command,

H. S. BAILEY,
Chief Secretary.

GOD SAVE THE KING!

GOLD BUYERS ACT 1938 (No. 4560).

DATE OF COMING INTO OPERATION.

PROCLAMATION

By His Excellency the Governor of the State of Victoria and its Dependencies in the Commonwealth of Australia, &c., &c., &c.

WHEREAS by an Act of the Parliament of the State of Victoria passed in the second year of the reign of His Majesty King George VI., intituled the *Gold Buyers Act 1938*, it is amongst other things enacted that the said Act shall come into operation on a day to be fixed by Proclamation of the Governor in Council published in the *Government Gazette*: Now therefore I, the Governor of the State of Victoria, in the Commonwealth of Australia, by and with the advice of the Executive Council thereof, do by this my Proclamation fix Thursday, the eighth day of December, One thousand nine hundred and thirty-eight, as the day upon which the said *Gold Buyers Act 1938* shall come into operation.

Given under my Hand and the Seal of the State of Victoria aforesaid, at Melbourne, this fifth day of December, in the year of our Lord One thousand nine hundred and thirty-eight, and in the second year of the reign of His Majesty King George VI.

(L.S.) HUNTINGFIELD.

By His Excellency's Command,

E. J. HOGAN,
Minister of Mines.

GOD SAVE THE KING!

PUBLIC HOLIDAYS.

PROCLAMATION

By His Excellency the Governor of the State of Victoria and its Dependencies in the Commonwealth of Australia, &c., &c., &c.

IN pursuance of the provisions contained in Part VII. of the *Public Service Act 1928* (10 Geo. V., No. 3757), I, the Governor of the State of Victoria, in the Commonwealth of Australia, by and with the advice of the Executive Council of the said State, do by this my Proclamation appoint the days and dates hereunder mentioned to be observed as Public Holidays at the places respectively specified, viz.:—

Public Holidays:—

WEDNESDAY, THE 18TH DAY OF JANUARY, 1939, throughout the Shires of Euroa and Violet Town and the Avenel Riding of the Shire of Seymour;

WEDNESDAY, THE 15TH DAY OF FEBRUARY, 1939, throughout the Shire of Newstead and Mount Alexander, the Parishes of Terang, Marida Yallock, and Glenormiston within the Shire of Hampden, and the Taradale, West and Chewton Ridings of the Shire of Metcalfe;

TUESDAY, THE 21ST DAY OF FEBRUARY, 1939, throughout the Borough of Colac.

Given under my Hand and the Seal of the State of Victoria aforesaid, at Melbourne, this fifth day of December, in the year of our Lord One thousand nine hundred and thirty-eight, and in the second year of the reign of His Majesty King George VI.

(L.S.) HUNTINGFIELD.

By His Excellency's Command,

H. S. BAILEY,
Chief Secretary.

GOD SAVE THE KING!

DEPARTMENT OF LAW.

APPOINTMENT ORDER AMENDED.

HIS Excellency the Governor of the State of Victoria, by and with the advice of the Executive Council thereof, has, by Order made on the 5th day of December, 1938, amended the Order in Council dated the 21st November, 1938, appointing a Commissioner for taking Declarations and Affidavits, by the substitution of the name "Aidan Neville Smith" for the name "Adrian Neville Smith" appearing therein.

C. W. KINSMAN,
Clerk of the Executive Council.

At the Executive Council Chamber,
Melbourne, the 5th December, 1938.

APPOINTMENTS.

HIS Excellency the Governor of the State of Victoria, by and with the advice of the Executive Council thereof, has, by Orders made on the 5th day of December, 1938, been pleased to make the under-mentioned appointments, viz.:—

DEPARTMENT OF AGRICULTURE.

Persons Authorized to Take Proceedings.

ALBERT DOUGLASS and
THOMAS MORTIMER HENRY FARMILLO,
in accordance with section 48 of the *Fruit and Vegetables Act 1928* (No. 3687), as amended by section 3 of the *Fruit and Vegetables Act 1936* (No. 4421), are hereby authorized to take proceedings in respect of offences against Part 2 of the said Act or the Regulations thereunder.

Assistant Entomologist.

LEONARD WILLIAM MILLER
to be an Assistant Entomologist, Classes "D" and "C," Professional Division; a vacancy having occurred, and the Public Service Commissioner having certified on the 29th November, 1938, that an appointment is required, that there is no person available and fit in the Public Service to be promoted or transferred to fill the vacant office, and that the person named is a fit and proper person and duly qualified to fill the vacant office, on probation for three months.

DEPARTMENT OF CHIEF SECRETARY.

Registrar of Births and Deaths.

THOMAS DUNSTAN BARFIELD,
pursuant to the provisions of section 4 of the *Registration of Births Deaths and Marriages Act 1928*, to be Registrar of Births and Deaths at Yarrowonga, to date from commencement of duty, with fees, *vice* Richard O. Hughes, resigned.

Certifying Medical Practitioner.

GERALD VINCENT FRANCIS DOYLE, M.B. et Ch.B.,
pursuant to the provisions of the *Workers' Compensation Acts*, to be a Certifying Medical Practitioner and also a Medical Referee, at Melbourne.

Probation Officer.

STANLEY BALLINTYNE GOBLE (the Reverend),
pursuant to the provisions of section 538 of the *Crimes Act 1928*, to be a Probation Officer, at Bendigo.

Chaplain.

AUBREY WILLIAM PAIN (the Reverend),
to be Church of England Chaplain to the Ballarat Gaol, to date from 1st October, 1938, *vice* Arthur Bell (the Reverend), resigned.

DEPARTMENT OF LANDS AND SURVEY.

Bailiff of Crown Lands.

ERNEST STANLEY BERTRAND, of Upper Ferntree Gully,
to be a Bailiff of Crown Lands, without salary.

DEPARTMENT OF LAW.

Registrar-General, &c.

ERIC SMITH VANCE
to be Registrar-General, Registrar of Titles, and Registrar of the Supreme Court, *vice* A. O. O'Dowd, resigned.

Magistrates.

HORACE JOHN STEPHENS, Barwon Heads,
to Keep the Peace in the Southern Bailiwick of the State of Victoria; and

JOHN ROBERT O'BRIEN, Swift's Creek,
to Keep the Peace in the Eastern Bailiwick of the State of Victoria.

Commissioners for Taking Declarations, &c.

The under-mentioned to be Commissioners for taking Declarations and Affidavits, pursuant to the provisions of Division 8 of Part IV. of the *Evidence Act 1928*, on the conditions as stated:—

GEORGE WILLIAM FREDERICK HOLLAND and GORDON WILLIAM LAIDLER, Officers of the Office of the Curator of the Estates of Deceased Persons, Law Department—to refrain from charging fees and to resign upon ceasing to be Officers of the Office of the Curator of the Estates of Deceased Persons;

WILLIAM JOHN OLSON, 7 Foden-street, Brunswick West—to resign upon removing from the neighbourhood of 7 Foden-street, Brunswick West; and

EDWARD DAGLISH KEMMIS, Branch Security Department, Bank of New South Wales, 368-374 Collins-street, Melbourne—to resign upon ceasing to be an officer of the Bank of New South Wales.

Deputy Clerk of the Peace, &c.

JOSEPH WATERS HAYES

to be Deputy Clerk of the Peace for the Eastern Bailiwick, Registrar of the County Court, Clerk of Petty Sessions, and Clerk of the Children's Court, at Warragul, and Clerk of Petty Sessions and Clerk of the Children's Court at Bunyip, Drouin, Neerim South, and Trafalgar, and as Deputy Clerk of the Peace for the Eastern Bailiwick and Registrar of the County Court at Warragul, appointed by virtue of section 92 of Act No. 3707, to do and perform with respect to the Courts at that place, in the place and stead of the Sheriff, all such acts and things as the Sheriff is by the said Act authorized or required to do or perform, *vice* L. S. F. Smith, on annual leave.

Clerk of Petty Sessions, &c.

KEVIN JOHN O'CONNOR

to be Clerk of Petty Sessions and Clerk of the Children's Court, at Dookie, in the place of G. S. Catlow, relieved.

Deputy Coroners.

WILLIAM HENRY KAIGHIN, J.P., Coffryong,

to be a Deputy Coroner, pursuant to the provisions of the *Coroners Act 1928*, to act and have jurisdiction for and during the absence of the Coroner at and in the vicinity of Coffryong; and

HARRY CURTIS WATERFORD DRENNEN, J.P., Rutherglen,
to be a Deputy Coroner, pursuant to the provisions of the *Coroners Act 1928*, to act and have jurisdiction for and during the absence of the Coroner at and in the vicinity of Rutherglen.

Bailiffs of County Court.

BERNARD ARTHUR KENNEDY, First Constable of Police, Goroke,
to be also a Bailiff of the County Court, at Horsham, fees; and

ALBERT JAMES PRATER, First Constable of Police, Natimuk,
to be also a Bailiff of the County Court, at Horsham, fees.

Probation Officer.

EDWARD CLEMENT GILFEDDER, J.P., Leongatha,
to be a Probation Officer, pursuant to the provisions of section 8 of the *Children's Court Act 1928*, for the Children's Court at Leongatha.

Sworn Valuator.

ROBERT LOUIS RUTTER, 967 High-street, Armadale,
to be a Sworn Valuator, pursuant to the provisions of section 14 of the *Transfer of Land Act 1928* (No. 3791), for the County of Bourke.

DEPARTMENT OF PUBLIC HEALTH.

Trustees of Cemeteries.

The under-mentioned to be Trustees of the Public Cemeteries stated opposite their respective names:—

Beulah—ARTHUR JAMES ROOKE and HENRY ALLEN SPRIGGS, *vice* W. H. Coates and W. Griffiths, resigned, respectively.

Ballan—JOHN SAMUEL HASTIE, *vice* A. Gibson, deceased.
Geelong Eastern—BENJAMIN ROSENBERG, *vice* H. I. Crawford, deceased.

Healesville—WILLIAM JAMES DAWBORN, FRANK ENTACOTT, FRANCIS MAGUIRE JOHNSTONE, and STEPHEN GEORGE WILSON.

Poowong—KENNETH JOHN MCKENZIE, *vice* J. Tandberg, resigned.

Portarlington—FINLAY JOHN TWERDALE and WILLIAM JOSEPH CONNOR, *vice* A. H. Beal, resigned, and M. J. Connor, deceased, respectively.

Queenstown—CLARENCE WILLIAM HOWARD.
Rosebery—HERBERT VICTOR UEBERGANG and TIMOTHY PATRICK MCCARTHY, *vice* T. Hatan, resigned, and T. McCarthy, deceased, respectively.

Traralgon—LOUIS GROSVENOR HAY BELL, *vice* L. M. Bell, deceased.

Winton—SAMUEL HUGH GOULD, *vice* W. H. Gould, deceased.

STATE RIVERS AND WATER SUPPLY COMMISSION.

Waterworks Trust Commissioner.

JAMES DOUGLAS MACFARLANE
to be a Commissioner of the Swan Hill Waterworks Trust, for a further period of four years from the date hereof, his former term of office having expired by effluxion of time.

Auditors.

GEORGE FREDERICK BARSON
to make an audit of the accounts of the Mildura Sewerage Authority for the year ending 30th September, 1939;

HARRY VINCENT SAMPSON
to make an audit of the accounts of the Swan Hill Sewerage
Authority for the year ending 31st December, 1938; and

GARRETT ERNEST FITZGERALD
to make an audit of the accounts of the Mildura Sewerage
Authority for the year ended 30th September, 1938.

DEPARTMENT OF TREASURER.

Collector of Imposts.

ARTHUR CROSTHWAITTE
to be Collector of Imposts, Italian Gully, for the purpose of
collecting fees payable for miners' rights, *vice* F. Powney,
resigned (with a commission of 10 per cent. on all collections
made).

C. W. KINSMAN,
Clerk of the Executive Council.

At the Executive Council Chamber,
Melbourne, the 5th December, 1938.

RESIGNATIONS.

HIS Excellency the Governor of the State of Victoria, by
and with the advice of the Executive Council thereof,
has, by Orders made on the 5th day of December, 1938,
accepted the resignations of the persons named hereunder of
the offices mentioned, *viz.*—

DEPARTMENT OF CHIEF SECRETARY.

RICHARD OWEN HUGHES, as Registrar of Births and
Deaths at Yarrowonga, to date from and inclusive
of 1st December, 1938.

ARTHUR BELL (the Reverend), as Church of England
Chaplain to the Ballarat Gaol, to date from and
inclusive of 1st October, 1938.

DEPARTMENT OF LAW.

JOHN GEORGE WILLIAM CECIL SHORT, as a Commissioner
for taking Declarations and Affidavits under the
provisions of the *Evidence Act* 1928.

ROBERT STEPHEN McALPIN, as a Commissioner for tak-
ing Declarations and Affidavits under the provisions
of the *Evidence Act* 1928.

OWEN CLIFFORD FRANCIS, as a Commissioner for taking
Declarations and Affidavits pursuant to the provisions
of the *Evidence Act* 1928.

C. W. KINSMAN,
Clerk of the Executive Council.

At the Executive Council Chamber,
Melbourne, the 5th December, 1938.

PUBLIC SERVICE OF VICTORIA.—VACANCIES.

APPLICATIONS will be received by the Public Service
Commissioner (Victoria) up to Friday, the 16th
December, 1938, from officers of the Public Service of Victoria,
who are eligible and qualified, for appointment to the under-
mentioned positions:—

PROFESSIONAL DIVISION.

District Architect, Class "B," Department of Public
Works.

Yearly Salary.—£572, minimum; £624, maximum.

Duties.—To have general supervision, under the direction
of the Chief Architect, of the preparation of prelimi-
nary and contract plans, details, specifications, and
estimates, and to have general supervision of building
contracts within the metropolitan district.

Qualifications.—To be an experienced architect, competent
to practise sound and efficient methods in design and
construction, and to be capable of directing and
controlling a section of the draughting room staff.

Senior Architect, Class "B," Department of Public Works.

Yearly Salary.—£572, minimum; £624, maximum.

Duties.—To have general supervision, under the direction
of the Chief Architect, of the preparation of such
preliminary or contract plans, details, specifications,
and estimates as may be allotted for attention, and to
generally supervise building contracts and inspectorial
staff as may be required.

Qualifications.—To be an experienced architect, competent
to practise sound and efficient methods in design and
construction. To be capable of guiding and controlling
any section of the staff in intricate problems arising
in planning or construction.

CLERICAL DIVISION.

Chief Investigating Officer, First Class, Taxation Branch,
Department of Treasurer.

Duties.—To supervise and plan the work of the Investiga-
tion staff; to supervise preparation of objection cases

for reference to the Board of Appeal and Courts; to
control and direct the Prosecution and Default Sec-
tions; to interview taxpayers or their representatives
on contentious matters, and, within authority, to give
directions thereon as to alteration of assessments.

Qualifications.—To possess an intimate knowledge of taxa-
tion laws, State and Federal, a sound knowledge of
commercial law and business practice, and extensive
experience in taxation investigation; to possess
personality and temperament suited to the conduct
of important inquiries and interviews, and ability to
control staff; to be a certificated accountant.

Third Class Clerk, Taxation (Income Tax) Branch,
Department of Treasurer. (Three vacancies.)

Position No. 1.

Duties.—To control and check the work of a section of
the staff dealing with the assessment of large busi-
nesses and partnerships.

Qualifications.—To possess an intimate knowledge of the
State and Federal Income Tax Acts, regulations, and
practice, and to have the ability and experience
necessary to undertake the duties of the position.

Position No. 2.

Duties.—To conduct prosecutions for false or delayed
returns and other breaches of the State and Federal
Income Tax Acts, Land Tax Act, and Entertainments
Tax Act; to be responsible for the issue of all
summons and for other legal action to enforce
payment of taxes.

Qualifications.—To have a thorough knowledge of the
various Acts administered by the Commissioner of
Taxes; to have a good knowledge of the procedure
of the County Court and Courts of Petty Sessions;
to have the personality and temperament to suitably
represent the Department and to conduct cases in
open Court; to be tactful in dealing with taxpayers,
and to have the capacity to direct and control staff.

Position No. 3.

Duties.—To have sub-charge of the Accounts Branch; to
keep general ledgers and maintain immediate super-
vision of divisional ledgerkeepers; to prepare journal
entries for allocation of revenue between Income Tax
and Unemployment Relief Tax, and to make adjust-
ments between the various taxes; to prepare revenue
statements.

Qualifications.—To have a sound knowledge of the routine
and detailed practice of the Taxation Office and the
Acts administered by the Commissioner, and to have
a complete knowledge of the accounting system in
operation.

Fourth Class Clerk, Taxation (Income Tax) Branch,
Department of Treasurer.

Duties.—To investigate, as required, returns which appear
false or of doubtful accuracy, and to conduct outdoor
examinations of taxpayers' books, accounts, state-
ments, and documents; to assist on investigations
conducted by senior investigators.

Qualifications.—To be a certificated accountant; to possess
a good knowledge of the State and Federal Income
Tax Acts and Regulations, and to have the capacity
and initiative for the critical examination of com-
mercial accounts and records.

By order,

J. FRAZER,
Secretary.

Office of the Public Service Commissioner (Victoria),
Melbourne, 6th December, 1938.

PUBLIC SERVICE OF VICTORIA.—VACANCIES.

APPLICATIONS will be received by the Public Service
Commissioner (Victoria) from persons, who are qual-
ified, for appointment to the under-mentioned position:—

Assistant, Class "D," Professional Division, Observatory,
Department of Chief Secretary.

Yearly Salary.—£325, minimum; £416, maximum.

Duties.—To assist generally in astronomical, astrophysical,
and geophysical work, and, as opportunity offers, to
engage in special investigations in these branches.

Qualifications.—To possess a degree of Master of Science
with honours in Natural Philosophy, and to have an
aptitude for research work.

Applications (which should be accompanied by evidence of
experience and qualifications and a statement of date and
place of birth) should be lodged at this office not later than
Friday, the 16th December, 1938.

By order,

J. FRAZER,
Secretary.

Office of the Public Service Commissioner (Victoria),
Melbourne, 6th December, 1938.

BAIRNSDALE WATERWORKS TRUST.

RATING BY-LAW FOR YEAR 1939.

THE Bairnsdale Waterworks Trust, in pursuance and exercise of the powers conferred by the Water Acts, doth hereby make a rate for the supply of water for domestic purposes, otherwise than by measure, of One shilling in the pound on the municipal valuation of lands and tenements within the Bairnsdale Urban District.

Provided that in no case shall the amount of rate payable per annum in respect of any tenement (other than land on which there is no building) be less than Twenty-five shillings, and in respect of any land on which there is no building, less than Five shillings.

Such rate is made for the year commencing on the first day of January, 1939, and shall be payable on such date at the office of the said Trust.

Made this 17th day of November, 1938.

(SEAL) J. W. PEART, Chairman.
R. JEFFREYS, Commissioner.
R. STAVELY, Secretary.

CHARLTON WATERWORKS TRUST.

RATING BY-LAW FOR THE YEAR 1939 (No. 42).

THE Charlton Waterworks Trust, in pursuance and exercise of the powers conferred by the Water Acts, doth hereby make the following rates for the supply of water for domestic purposes, otherwise than by measure, on lands and tenements within the Charlton Urban District:—

On such lands and tenements a rate of Two shillings and sixpence in the pound on the amount of the annual municipal valuation not exceeding Six hundred and forty pounds; where the annual municipal valuation exceeds Six hundred and forty pounds the sum of Eighty pounds shall be paid.

Provided that in no case shall the amount of rate payable per annum in respect of any tenement (other than land on which there is no building) be less than Two pounds, and, in respect of any lands on which there is no building, less than Eight shillings, except as are entitled to the provisions of section 237 of the Water Act 1928.

Such rates are made for the year commencing the 1st day of January, 1939, and ending with the 31st day of December, 1939, and shall be payable on the 1st day of January, 1939.

For water supplied by the Trust for domestic as well as for other than domestic purposes by measure (except in cases of special agreement with the Trust) the minimum quantity of water to be charged for in respect of all lands and tenements shall be the quantity for which the charge at Twelve pence per 1,000 gallons would be equal to the amount of the rate which would be payable for the lands and tenements so supplied if supplied otherwise than by measure. All water supplied by measure by the Trust in excess of such aforesaid quantity shall be charged for at the rate of Nine pence per 1,000 gallons.

The foregoing By-law No. 42 was made by the Charlton Waterworks Trust on the 22nd day of November, 1938, and the seal of the Trust was hereto affixed in our presence—

(SEAL) E. RICHARDS, Chairman.
J. SPAIN, Commissioner.
E. R. JEFFREY, Secretary.

CHARLTON WATERWORKS TRUST.

BY-LAW No. 43.

THE Charlton Waterworks Trust, hereinafter referred to as "the Trust," in pursuance and exercise of the powers conferred by the Water Acts, doth hereby make the By-law following for preventing the waste or misuse of water supplied by the Trust within the Charlton Urban District:—

1. During the period commencing with the 8th day of December, 1938, and ending with the 30th day of June, 1939, no person shall—

- (a) water any garden or lawn in the said urban district except between the hours of seven o'clock in the forenoon and eight o'clock in the forenoon of the same day and between the hours of six o'clock in the afternoon and eight o'clock in the afternoon of the same day;
- (b) water any garden or lawn in the said urban district other than by means of a hose with some responsible person in attendance or by means of a can or other vessel held in the hand;
- (c) have hoses connected to service taps or pipes in the said urban district during the prohibited hours of watering gardens or lawns.

2. Every person who shall use or permit or suffer water supplied by the Trust to be used contrary to the provisions of this By-law shall be guilty of an offence, and shall be

liable to a penalty not exceeding Five pounds, recoverable summarily before any court of competent jurisdiction, and in cases of continuing the offence to a further penalty not exceeding Five pounds for every day after notice of the offence from the Trust.

3. If any person supplied with water by the Trust wrongfully does or causes or permits to be done anything in contravention of this By-law, the Trust may (without prejudice to any remedy in respect thereof) close or cut off any of the pipes by or through which water is supplied by the Trust to him or for his use, and may cease to supply him with water as provided by the Water Acts.

The foregoing By-law was made by the Charlton Waterworks Trust on the 22nd day of November, 1938, and the common seal of the said Trust was hereto affixed, on the 22nd day of November, 1938, in the presence of—

(SEAL) ERNEST RICHARDS, Chairman.
JAMES SPAIN, Commissioner.
E. R. JEFFREY, Secretary.

MACEDON WATERWORKS TRUST.

RATING BY-LAW FOR YEAR 1939.

THE Macedon Waterworks Trust, in pursuance and exercise of the powers conferred by the Water Acts, doth hereby make a rate for the supply of water for domestic purposes, otherwise than by measure, of Two shillings and four pence in the pound of the annual municipal valuations of lands and tenements liable to be rated within the Macedon Urban District.

Provided that in no case shall the amount of rate payable per annum in respect of any tenement (other than land on which there is no building) be less than Fifty shillings and in respect of land on which there is no building less than Fifteen shillings.

Such rates are made and shall be levied upon the occupiers or owners of the said lands and tenements for the year commencing on the 1st day of January, 1939, and shall be payable on the first day of January, 1939, at the Trust office.

For water supplied by the Trust for domestic as well as for other than domestic purposes by measure (except in special cases of agreement with the Trust), the minimum quantity of water to be charged for in respect of all lands and tenements shall be the quantity for which the charge of One shilling per 1,000 gallons would be equal to the amount of the rate which would be payable for the lands and tenements so supplied, if supplied otherwise than by measure. All water supplied by measure by the Trust in excess of such aforesaid quantity shall be charged for at the rate of One shilling per 1,000 gallons.

The charge for water supplied by measure shall be payable on demand.

Water for railway engine purposes which includes the railway station and stationmaster's residence shall be Six pence (6d.) per 1,000 gallons.

Dated this 15th day of November, 1938.

(SEAL) JAMES W. KEATING, Chairman.
THOS. W. SCOTT, Secretary.

MARYBOROUGH WATERWORKS TRUST.

BY-LAW No. 37.

THE Maryborough Waterworks Trust, hereinafter referred to as "the Trust," in pursuance and exercise of the powers conferred by the Water Acts, doth hereby make a By-law following for preventing the waste or misuse of water supplied by the said Trust within the Maryborough Urban District within the Maryborough Waterworks District, and By-law No. 36 is hereby repealed.

1. During the period commencing with the 8th day of December, 1938, and ending with the 30th day of June, 1939, no person shall use or permit to be used or allowed to run on any premises any water for other than domestic purposes, manufacturing, mining, or fire-fighting purposes, or use hoses for other than fire-fighting purposes, except within the hours and days of each week as follows:—

- South Ward of the Borough of Maryborough—
Mondays and Thursdays of each week from Six p.m. to Eight p.m.
- East Ward of the Borough of Maryborough—
Tuesdays and Fridays of each week from Six p.m. to Eight p.m.
- West Ward of the Borough of Maryborough—
Wednesdays and Saturdays of each week from Six p.m. to Eight p.m.

2. Every person who shall use, or permit, or suffer water supplied by the Trust to be used contrary to the provisions of this By-law shall be guilty of an offence, and shall be liable to a penalty not exceeding Five pounds, recoverable summarily before any court of competent jurisdiction, and, in cases of continuing the offence, to a further penalty not exceeding Five pounds for every day after notice of the offence from the Trust.

3. If any person supplied with water by the Trust wrongly does, causes, or permits to be done anything in contravention of this By-law, the Trust may (without prejudice to any remedy in respect thereof) close or cut off any pipes by or through which water is supplied by the Trust to him or for his use, and may cease to supply him with water as provided by the Water Acts.

The foregoing By-law was made by the Maryborough Waterworks Trust on the 17th day of November, 1938, and the common seal of the Trust was hereunto affixed the 17th day of November, 1938, in the presence of—

(SEAL) J. T. ROSCHOLLER, Chairman.
JOHN LEAN, Commissioner.
S. C. NICOL, Secretary.

The foregoing By-laws made by the Bairnsdale, Charlton (2), Macedon, and Maryborough Waterworks Trusts were approved by the Governor in Council on the 5th December, 1938.

C. W. KINSMAN,
Clerk of the Executive Council.

STATE RIVERS AND WATER SUPPLY COMMISSION.

CONSENT TO THE SURRENDER OF EASEMENTS AND ACQUISITIONS IN LIEU THEREOF.

HIS Excellency the Governor of the State of Victoria, by and with the advice of the Executive Council thereof, has, by Orders in Council made on the fifth day of December, 1938, consented to—

- (1) The Yarram Waterworks Trust to the surrender of the easement created by instrument No. 820274 in the register-book, as shown by blue colour on the plans on certificates of title, volume 5901, folios 1180024 and 1180025, and to the acquisition in lieu thereof of an easement from Thomas James Sutton over the land shown by red colour on the plan endorsed on the Order, the consideration being the exchange thus effected between the parties above mentioned.
- (2) The Yarram Waterworks Trust to the surrender of the easement created by instrument No. 820311 in the register-book, as shown by blue colour on the plan on certificate of title, volume 5230, folio 1045954, and to the acquisition in lieu thereof of an easement from James Wentworth Davis, the younger, over the land shown by red colour endorsed on the Order, the consideration being the exchange thus effected between the parties above mentioned.

C. W. KINSMAN,
Clerk of the Executive Council.

At the Executive Council Chamber,
Melbourne, the 5th December, 1938.

NOTICE TO MARINERS.—VICTORIA.

[No. 23 of 1938.]

THE following Notice to Mariners, which has been received from the Harbor Master, Geelong, is published for general information.

D. STEVENSON,
Port Officer.

Ports and Harbors Branch, Department of Public Works,
Melbourne, 30th November, 1938.

PORT OF GEELONG.

OUTER HARBOR.—TEMPORARY ALTERATION IN LIGHT.

Date.—On or about the 1st December, 1938.
Position.—No. 1 Buoy Point Richards Channel, Lat. 38 deg. 05 min., Long. 144 deg. 38 min. E.
Abridged Description.—Fl. R. ev. 4 sec. 14 ft.
Details.—Flashing red every 4 seconds, Elevation 14 feet.
Remarks.—No. 1 Buoy removed for overhaul and temporarily replaced.
Chart Temporarily Affected.—No. 1171.

Fire Brigades Act 1928.

PERMISSION TO HOLD FIRE BRIGADES DEMONSTRATION.

IN pursuance with the provisions of section 64 of the *Fire Brigades Act 1928*, and subject to the regulations made thereunder, the Country Fire Brigades Board has granted permission to hold a fire brigade demonstration at Swan Hill on the 26th December, 1938.

G. G. SINCLAIR,
Secretary.

Offices of the Board, 60 Market-street, Melbourne, C.I., 1st December, 1938.

State Electricity Commission Acts.

STATE ELECTRICITY COMMISSION OF VICTORIA.

AMENDMENT OF THE LICENSING OF ELECTRICAL MECHANICS REGULATIONS 1934.

WHEREAS by Order in Council made the 20th day of November, 1934, the State Electricity Commission of Victoria, with the approval of the Governor in Council, made the Licensing of Electrical Mechanics Regulations 1934, pursuant to the powers in that behalf conferred by the State Electricity Commission Acts, the State Electricity Commission of Victoria, with the approval of the Governor in Council, doth hereby amend the said Regulations in manner following, that is to say:—

New Definition.

1. In regulation 3 after the definition of "Electrical Wiring Work" there shall be inserted the following definition:—

"'Holder of a licence' shall be deemed to refer to a person to whom a licence has been issued in manner provided by these Regulations."

Amendment of Regulation 25 (Method of Delivering Licence, &c.).

2. For regulation 25 there shall be substituted the following regulation:—

"25. (1) Every licence made or granted under these Regulations shall contain the name of the person to whom such licence is issued, and shall not be deemed to have been granted or issued to any person until—

- (a) such person has made application therefor in the form required by the Commission; and
- (b) the prescribed fee for such licence has been paid; and
- (c) the fact of grant or issue of the licence to such person has been entered in the records of the Commission; and
- (d) either the licence has been handed over to such person and a receipt therefor signed by him has been received by the Commission or the licence has been posted to him by ordinary pre-paid post to the address given in the form of application.

A licence shall be deemed to have been granted or issued when the requirements under paragraphs (a), (b), (c), and (d) have been complied with.

(2) The holder of a licence shall forthwith upon receipt of such licence write his usual signature at the foot thereof in the space provided for signature and failure so to do shall constitute a breach of these Regulations."

Penalty for Failure to Sign Licence.

3. Regulation 32 shall be amended by adding the word "or" to paragraph (c) after which shall be inserted the following paragraph:—

"(d) fails to write his usual signature at the foot of any licence or permit as required by clause (2) of regulation 25 of these Regulations."

As witness the common seal of the State Electricity Commission of Victoria hereto affixed the twenty-third day of November, 1938.

The common seal of the State Electricity Commission of Victoria was hereto affixed in the presence of—

(L.S.) G. G. JOBBINS, Chairman.
D. J. McCLELLAND, Commissioner.
C. A. NORRIS, Commissioner.

Approved by the Governor in Council,
5th December, 1938.

C. W. KINSMAN,
Clerk of the Executive Council.

Farmers' Debts Adjustment Act 1935.

CANCELLATION OF STAY ORDER.

NOTIFICATION is hereby given that the Stay Order issued to the under-mentioned farmer has been cancelled by the Farmers' Debts Adjustment Board, such cancellation to take effect on and from the 7th December, 1938:—

No. of Stay Order; Name; Address.

512; Everetf, Isaac James; Underbool.

W. R. MANN, Secretary.
Farmers' Debts Adjustment Board.

6th December, 1938.

ESTATES OF DECEASED PERSONS.

PARTICULARS of the Estates of Deceased Persons which have been placed under the charge of the Curator of the Estates of Deceased Persons for management during the last month (November, 1938).

No.	Name of Deceased.	Australian Residence.	Supposed British or Foreign Residence.	Date of Order.	Value or Estimated Value of Personal Estate.	Value or Estimated Value of Real Estate.	Time of Deceased's Death.
1	Baines, Thomas Kaberry ..	Dunedin, New Zealand ..	None ..	2.11.38	£ s. d. 28 1 9	£ s. d. ..	27.11.25
2	Brown, Marian	69 Condell-street, Fitzroy ..	None ..	17.11.38	76 6 5	..	18.10.38
3	Conway, Margaret Mary; also known as Conway, Margaret	Formerly of 361 Montague-street, Albert Park, late of Upper Foratree Gully	None ..	30.11.38	40 14 10	160 0 0	27.3.38
4	Corooran, Hannah ..	None	Carrycloyne, Blarney, County Cork, Ireland	10.11.38	546 4 5	..	26.1.28
5	Crockett, Roland Henry ..	Formerly of 499 St. Kilda-road, Melbourne, late of 348 Beaconsfield-parade, St. Kilda West	Unknown ..	2.11.38	21 14 2	..	23.8.38
6	Dawo, Herbert Lewis ..	45 Grenville-street, Hampton ..	England ..	30.11.38	293 11 0	..	15.11.38
7	Dodds, Alice Maud ..	Formerly of 115 Dandenong- road, Malvern, late of Sun- bury	Unknown ..	2.11.38	168 18 5	900 0 0	13.7.38
8	Finlay, Richard Percy ..	Of no fixed place of abode ..	None ..	2.11.38	27 8 10	..	30.9.38
9	Flanagan, Mary; also known as Leigh, Jean Mary	348 Park-street, South Melbourne	Unknown ..	24.11.38	40 4 6	..	15.11.38
10	Frawley, Patrick ..	None	Kansas City, Missouri, United States of America	30.11.38	150 0 0	..	9.2.19
11	Garden, William	462 Little Lonsdale-street, Melbourne	England ..	17.11.38	21 6 2	..	28.10.38
12	Harditta Singh	Formerly of Turriff, late of Pirro	India ..	17.11.38	109 10 10	583 10 0	24.10.38
13	Hefford, Irene Isabella ..	371 Montague-street, Albert Park	None ..	17.11.38	98 13 0	..	13.8.38
14	Ibbotson, James	Formerly of Richmond, late of 51 Gipps-street, East Melbourne	England ..	24.11.38	100 0 0	..	16.5.98
15	Jenkins, Percy William ..	Cr. Drummond and Faraday streets, Carlton	Unknown ..	2.11.38	475 4 11	..	28.3.38
16	Kinnery, Thomas	South Portland	Unknown ..	30.11.38	35 5 9	144 0 0	29.10.38
17	*Langford, Albert Edward Thomas	Formerly of Norfolk Island, but late of Epsom, Auckland, New Zealand	Ireland ..	17.11.38	1,100 10 7	..	25.6.38
18	Leak, William Stewart, also known as Leak, William	"Kilwarrie," Winchelsea ..	None ..	17.11.38	10 5 0	..	6.7.12
19	Mackay, William John ..	33 Mackay-street, Essendon ..	None ..	10.11.38	58 12 0	..	8.10.38
20	Melling, Giovanni Giacomo ..	Campbelltown, N.S.W. ..	Italy ..	10.11.38	31 0 0	..	14.9.38
21	Punton, Henry	Heyfield	None ..	24.11.38	20 13 7	..	8.7.38
22	Reid, Walter	99 Graham-street, Wonthaggi ..	Scotland ..	17.11.38	27 6 0	..	3.10.38
23	Skelt, Arthur James Perry	54 Hammer-street, Williamstown	England ..	30.11.38	133 12 4	..	22.10.37

* With the will annexed.

M. M. PHILLIPS,
Curator of the Estates of Deceased Persons.

Dated this 2nd day of December, 1938.

NOTICE.

A RULE to administer the estate of each of the under-mentioned deceased persons has been granted to me, and creditors, next of kin, and all others having claims against the estate of any of the persons so mentioned are required to send particulars of their claims to the Curator of the Estates of Deceased Persons, No. 283 Queen-street, Melbourne, on or before the 17th February, 1939, or they may be excluded from the distribution of the estate when the assets are being distributed:—

FLANAGAN, MARY, known as JEAN MARY LEIGH, late of number 348 Park-street, South Melbourne, spinster, died on the 15th November, 1938, intestate.

HEFFORD, IRENE ISABELLA, late of number 371 Montague-street, Albert Park, married woman, died on the 13th August, 1938, intestate.

PUNTON, HENRY, late of Heyfield, pensioner, died on the 8th July, 1938, intestate.

M. M. PHILLIPS,
Curator of the Estates of Deceased Persons.
Melbourne, 1st December, 1938.

Hospitals and Charities Act 1928 (No. 3699).

PETITION TO INCORPORATE.—FOOTSCRAY AND DISTRICT OUT-PATIENT AND WELFARE CENTRE.

IT is hereby notified in accordance with the provisions of the *Hospitals and Charities Act 1928* (No. 3699):—

- That the Charities Board of Victoria has received a petition signed by not less than 25 contributors to the Footscray and District Out-patient and Welfare Centre, an institution capable of incorporation under the provisions of the said Act, praying that the said Footscray and District Out-patient and Welfare Centre be incorporated; and
- That if no counter petition signed by an equal or greater number of contributors is lodged with the said Board within one month after the publication of this notice, the Governor in Council may, by Order published in the *Government Gazette*, declare the contributors for the time being to the said Footscray and District Out-patient and Welfare Centre to be a body corporate under Part II. of the *Hospitals and Charities Act 1928* (No. 3699).

Dated at the Treasury, Melbourne, this 28th day of November, 1938.

A. A. DUNSTAN,
Treasurer.

APPLICATIONS FOR MINING LEASES.

SUBJECT to any necessary excisions, &c., it is proposed to grant the following:—

8961. Ballarat; Jeremiah Corbett and Maurice Corbett; 47a. 2r. 10p.; Parishes of Korweinguboora, Dean, and Moorarbool West.
7986. Beecworth; Gordon Witham and Louis Phillip O'Reilly (transferred to Gordon Witham); 10a. 3r. 29p.; Parish of Buckland.
8757. Castlemaine; Ernest Percival George; 39a. 0r. 10p.; Parish of Maldon.
8815. Castlemaine; John Bennett and George Hansen (transferred to George Hansen); 10a. 3r. 35p.; Parish of Maldon.
6896. Maryborough; Albert Ernest Duxson and Thomas Hugh Mills; 54a. 2r. 3p.; Parish of Morri Morri.
6821. Mineral; Charles Haack, Lloyd George Haack, Charles Wesley Haack, Annabella Wilson Haack, and Alan Wilson Haack (transferred to Minerals Proprietary Limited); 22a. 1r. 37p.; Parishes of Cudgeva and Walwa.

APPLICATIONS FOR MINING LEASE AND LICENCE ABANDONED.

6844. Mineral; Alan Trevor Davies; 43 acres; Heathcote.
80. Petroleum Prospecting Licence; Irl Ransom Lightner; 6320 acres; Parish of Colquhoun.

TERM OF LICENCE EXTENDED.

The term of the under-mentioned licence has been extended for a period of one year from the 1st December, 1938:—

27. Petroleum Prospecting Licence; Austral Oil Drilling Syndicate N.L.; 10,215 acres; Parishes of Giffard and Wulla Wullock.

MINING LEASES GRANTED.

The under-mentioned mining leases have been granted. Any lease not executed by the 28th December, 1938, will be liable to forfeiture:—

8796. Castlemaine; Raymond Gray Keath.
5433. Gippsland; Conrad William Weichardt.
10963. Bendigo; Alexander Cowan, William Dole, and Norman Tarr.
6793. Mineral; William Augustus Fay and Elsie Myra Davies.

LICENCES GRANTED.

1376. Tailings Licence; Margaret Ann Wood (in lieu of Tailings Licence No. 1018, expired).
1385. Tailings Licence; The Mayor, Councillors, and Burgesses of the Borough of Maryborough (in lieu of Tailings Licence No. 1320, expired).

LICENCES GRANTED TO TRANSFER MINING LEASES.

5394. Gippsland; William John Gaffney and John James Moore to Athol Stanley Christie, William Alexander Christie, Leslie Gordon Christie, William John Gaffney, and John James Moore.
10952. Bendigo; Charles Alfred Darling to Nuggetty Hill Gold Mines N.L.

LICENCE GRANTED TO LET ON TRIBUTE.

9988. Bendigo; Consent granted to New Red White and Blue Consolidated Company N.L. for one year from 25th November, 1938

E. J. HOGAN,
Minister of Mines.

MINING LEASES AND LICENCE DECLARED VOID.

8125. Castlemaine; William George Jayes.
8204. Castlemaine; M. Dalley and Company Proprietary Limited.
8598. Castlemaine; Leonard Picken and William Edgar Dorman.

8644. Castlemaine; Richard Arthur Ethell.
8687. Castlemaine; Richard Arthur Ethell.
10646. Bendigo; Addison Grenville Bowen Keena
6756. Mineral; Australian Cement Limited.
1174. Tailings Licence; John O'Halloran and Simon O'Halloran.

GEO. BROWN,
Secretary for Mines.

VEGETATION AND VINE DISEASES ACT 1928.

I, THE undersigned, Edmond John Hogan, being the responsible Minister of the Crown for the time being administering the *Vegetation and Vine Diseases Act 1928*, in pursuance of the powers conferred upon me under the provisions of section 9 of the said Act, do hereby appoint ALBERT DOUGLASS to exercise with respect to any land whatsoever in that part of Victoria which lies within the limits of the Eastern, Western, Midland, Northern, and Southern Bailiwicks of the Supreme Court of Victoria as defined in the Third Schedule to the *Supreme Court Act 1928*, the following powers, that is to say, to enter upon any such land whatsoever at any time with or without assistants to search for diseased trees, plants, or vegetables, and to remain thereon so long as may be reasonable for such purpose.

Given under my hand, at Melbourne, this fifth day of December, 1938.

E. J. HOGAN,
Minister of Agriculture.

VEGETATION AND VINE DISEASES ACT 1928.

I, THE undersigned, Edmond John Hogan, being the responsible Minister of the Crown for the time being administering the *Vegetation and Vine Diseases Act 1928*, in pursuance of the powers conferred upon me under the provisions of section 9 of the said Act, do hereby appoint ALBERT DOUGLASS to exercise with respect to any land whatsoever in that part of Victoria which lies within the limits of the Central Bailiwick of the Supreme Court of Victoria as defined by the *Supreme Court Act 1928*, the following powers, that is to say, to enter upon any such land whatsoever at any time with or without assistants to search for diseased trees, plants, or vegetables, and to remain thereon so long as may be reasonable for such purpose.

Given under my hand, at Melbourne, this fifth day of December, 1938.

E. J. HOGAN,
Minister of Agriculture.

VEGETATION AND VINE DISEASES ACT 1928.

I, THE undersigned, Edmond John Hogan, being the responsible Minister of the Crown for the time being administering the *Vegetation and Vine Diseases Act 1928*, in pursuance of the powers conferred upon me under the provisions of section 9 of the said Act, do hereby appoint THOMAS MORTIMER HENRY FARMILO to exercise with respect to any land whatsoever in that part of Victoria which lies within the limits of the Eastern, Western, Midland, Northern, and Southern Bailiwicks of the Supreme Court of Victoria as defined in the Third Schedule to the *Supreme Court Act 1928*, the following powers, that is to say, to enter upon any such land whatsoever at any time with or without assistants to search for diseased trees, plants, or vegetables, and to remain thereon so long as may be reasonable for such purpose.

Given under my hand, at Melbourne, this fifth day of December, 1938.

E. J. HOGAN,
Minister of Agriculture.

VEGETATION AND VINE DISEASES ACT 1928.

I, THE undersigned, Edmond John Hogan, being the responsible Minister of the Crown for the time being administering the *Vegetation and Vine Diseases Act 1928*, in pursuance of the powers conferred upon me under the provisions of section 9 of the said Act, do hereby appoint THOMAS MORTIMER HENRY FARMILO to exercise with respect to any land whatsoever in that part of Victoria which lies within the limits of the Central Bailiwick of the Supreme Court of Victoria as defined by the *Supreme Court Act 1928*, the following powers, that is to say, to enter upon any such land whatsoever at any time with or without assistants to search for diseased trees, plants, and vegetables, and to remain thereon so long as may be reasonable for such purpose.

Given under my hand, at Melbourne, this fifth day of December, 1938.

E. J. HOGAN,
Minister of Agriculture.

Transport Regulation Acts.

TRANSPORT REGULATION BOARD.

NOTICES OF PUBLIC HEARINGS.

NOTICE is hereby given that the applications made by the persons named below for licences to operate the commercial goods vehicles or commercial passenger vehicles on the route or routes or in the manner set out opposite their names, will be heard at a time and place to be communicated to the parties.

Name of Applicant; Nature of Application.

- TWITE, JOHN WILLIS; 1 commercial passenger vehicle to be purchased, to be operated on the route between Steels Creek and Melbourne, via Yarra Glen, Christmas Hills, Kangaroo Ground, Eltham, Heidelberg, and Ivanhoe.
- MARRINER, W., and WADDELL, M.; 1 Pontiac sedan, with seating capacity for 5 persons, to be operated on the route between Steels Creek and Melbourne, via Yarra Glen, Christmas Hills, Kangaroo Ground, Eltham, Heidelberg, and Ivanhoe.
- MORLEY, FRANK EDWARD; 1 commercial passenger vehicle, with seating capacity for 11 persons, to be operated on the route between Steels Creek and Melbourne, via Yarra Glen, Christmas Hills, Kangaroo Ground, Eltham, Heidelberg, and Ivanhoe.
- ROWE, J.; 1 commercial passenger vehicle, with seating capacity for 7 persons, to be operated on the route between Steels Creek and Melbourne, via Yarra Glen, Christmas Hills, Kangaroo Ground, Eltham, Heidelberg, and Ivanhoe.
- BELL, ROBERT HAROLD; 1 commercial goods vehicle for the carriage of—(a) general goods within a radius of 20 miles of Myrtleford. (b) Sawn timber from Bell's mill, at Buffalo River, and Morrison's mill, at Havilah, to places within a radius of 40 miles from Myrtleford. (c) Live stock from Myrtleford to Melbourne.
- PEISLEY, WILLIAM HENRY; 1 Buick sedan, with seating capacity for 4 persons, on the route between Cann River and the border of New South Wales, en route to and from Bombala, New South Wales.
- JACKSON, EDWIN JAMES; 1 Chevrolet tourer, with seating capacity for 5 persons, to be operated on the route between Jumbunna and Korumburra, via Kongwak and Outtrim.

NOTICE is hereby given that the applications made by the persons named below for renewal on expiry of full term licences which will have been in force for two years to operate commercial passenger vehicles or commercial goods vehicles in the manner provided in the said licences, the numbers of which are set out in each case, will be heard at a time and place to be communicated to the parties.

Name and Address of Applicant; Nature of Service; Licence No.; Date of Expiry.

- RICHARDS, T. J., Tyrendarra-Portland; general goods 20 miles Tyrendarra, within 20 miles Tyrendarra under charter conditions and for private hire; A.606; 4th February, 1939.
- MONTETTI, R., Eltham; 6 miles radius Eltham; A.56; 25th February, 1939.
- CITY MOTOR SERVICE LTD., Melbourne; to operate day tours under contract to Victorian Railways Commissioners; B.26, B.27; 25th February, 1939.
- LACEY, J., Eltham; 6 miles Eltham; A.57; 27th February, 1939.
- CARMAN, J. H., Kinglake West; Melbourne-Kinglake, Kinglake West-Flowerdale. Newspapers and parcels up to 112 lb., charter 20 miles Kinglake West; A.58; 27th February, 1939.
- KELLY, P. A., Darebin; Heidelberg-Kinglake, mails and newspapers; A.69; 27th February, 1939.
- DOUGHTY, H. V., and HORNE, D. I., Melbourne; (a) timber from Marysville to the Healesville Railway Station; (b) timber from Marysville to places on or reached from the road between Buxton and Healesville; D.198; 22nd February, 1939.

Notice of any objection should be forwarded to reach the Secretary to the Board not later than Monday, the 12th December, 1938.

F. P. MOUNTJOY,
Secretary.

Exhibition Buildings, Rathdown-street, Carlton, 6th December, 1938.

CONTRACTS ACCEPTED.—(Series 1938-39.)

VICTORIAN RAILWAYS.

Railways Stores Suspense Account, Act 3759, Section 105.

129. Sawn hardwood, items 1 and 2 at 15s. 6d., 3, 4, 6, and 7 at 15s., 5 and 8 at 18s., 9, 10, 11, 13, 14, 15, 17, and 18 at 16s. 6d., 12 and 16 at 19s. 6d., 19 at 17s. 6d., 20 at 20s. 6d., 21 and 22 at 19s., 23 at 19s. 6d., 24 at 22s. 6d., 25 and 26 at 19s., 27 at 19s. 6d., 28 at 23s., 29 and 30 at 20s. 6d., 31 at 22s., 32 at 24s. 6d., 33 at 25s., 34 at 23s., 35 at 24s., 36 at 25s., 37 at 26s., 38 at 27s. per 100 super. feet: 39 at 8s., 40 at 15s. per 100 lineal feet; 41 at 18s. 6d., 42 and 43 at 20s., 44 at 22s. per 100 number (Contracts 50127/50017. Orders in Council 28th June, 1938).—Erica Hardwood Sawmillers Company. 130. Sawn hardwood, items 1 and 3 at 17s., 2, 4, 6, 9, and 10 at 18s., 5 at 20s., 7 at 19s., 8 at 21s., 11 at 20s., 12 at 22s., 13, 14, 17, and 18 at 19s., 15 at 20s., 16 and 20 at 22s., 19 at 20s. per 100 super. feet; 39 at 8s., 40 at 15s. 6d., 45 at 20s. 9d. per 100 lineal feet: 41 at 18s., 42 at 20s., 43 at 13s., 44 at 15s. per 100 number (Contracts 50130/50017. Orders in Council 26th August, 1938).—G. H. Bell and Son. 131. Transformer, at £201 (Contract 50381).—Australian General Electric Ltd. 132. Electric lamps, item 41 at 10d., 42 at 2s. 3d., 45 at 11d., 60 at 1s. 6d., 61 at 1s. 2d., 66 at 1s. 2d., 69 at 9s., 79 at 2s. 5d., 80 at 1s. 3d., 81 at 6s. 2d. each (Contracts 50577/50050. Orders in Council 19th September, 1938).—W. G. Watson and Co. Pty. Ltd.

Public Account Advances, Act 3341, Section 8A (ii).

133. Groceries, items 106 and 106A at 8s. 3d., 106B at 8s. 6d., 107 and 107A at 15s. 6d., 107B at 16s. 6d. per dozen; 108 at 5s. per gallon, 10 per cent. and 3½ per cent. discount for payment within seven days, 10 per cent. and 2½ per cent. discount for payment within 30 days (Contracts 50552/50024).—Francis Longmore and Co. Ltd.

Railway Charges in Suspense.

134. Mild steel ladders, items 1 at 17s. 7d., 2 at £1 9s. 3d., 3 at £1 10s. 3d., 4 at £1 13s. 2d., 4A at £1 15s. 5d., 5 at £1 13s. 10d., 5A at £1 16s. 1d., 6 at £1 14s. 4d., 7 at £2 3s. 11d., 7A at £2 6s. 2d., 8 at £2 6s. 10d., 9 at £2 8s. 9d. each (Contract 50569).—Turnbull Engineering Co. Pty. Ltd.

Corrigendum.

Serial 96, Gazette 193, of 14th October, 1936, add items 8 at £6 6s. 3d., 8A at £11 13s. 3d., 9 at £12 12s. 6d., 10 at 19s. 7d. per 100 yards, additional quantities at increased rates, items 2 at 14s., 4 at 1 4s., 8 at £7 per 100 yards.

By order of the Victorian Railways Commissioners,

E. C. EYERS, Secretary. 2.12.38.

ORDEES IN COUNCIL.—(Series 1938-39.)

STATE ELECTRICITY COMMISSION.

976. For an agreement for the use and maintenance of a railway siding in connexion with the Commission's Moreland Briquette Depot.—Victorian Railways Commissioners.

977. For the supply of oil for transformers and switchgear, to Specification No. 38-39/47.—Shell Company of Australia Ltd.

978. For the supply of oil for transformers and switchgear, to Specification No. 38-39/47.—Elder Smith and Co. Ltd.

979. For the supply and erection of heating and ventilating plant, Yallourn Picture Theatre, to Specification No. 38-39/53.—Thos. Walker and Sons.

Approved by the Governor in Council, 28th November, 1938. C. W. KINSMAN, Clerk of the Executive Council.

DEPARTMENT OF PUBLIC INSTRUCTION.

980. Purchase of four (4) "Qualos" Lathes, 4½-in. centre, back geared, with accessories, £268.—Herbert Osborne.

Approved by the Governor in Council, on the 5th December, 1938.—C. W. KINSMAN, Clerk of the Executive Council.

Licensing Act 1928.

REGISTRATION OF A BREWER.

RICHMOND NATHAN SYSTEM BREWING CO. PTY. LTD. has this day caused to be registered its name and a particular description of its premises at Campbell-street, Swan Hill, in the Licensing District of Swan Hill, wherein it proposes to carry on the business of a brewer during the year 1939.

Dated at Swan Hill this 3rd day of December, 1938.

J. C. BELL,
Clerk of the Licensing Court for the
said Licensing District.

Licensing Act 1928.

REGISTRATION OF A BREWER.

THE Bendigo United Breweries Proprietary Limited, of High-street, Golden Square, Bendigo, has this day caused to be registered its name and a particular description of its premises at High-street, Golden Square, Bendigo, in the Licensing District of Bendigo, wherein it is proposed to carry on the business of a brewer during the year 1939.

Dated at Bendigo this 1st day of December, 1938.

W. P. WALSH,
Clerk of the Licensing Court for the said
Licensing District.

Licensing Act 1928.

REGISTRATION OF A BREWER.

FRANK LEVY, of Bridge-street, Bendigo, has this day caused to be registered his name and a particular description of his premises at Bridge-street, Bendigo, in the Licensing District of Bendigo, wherein it is proposed to carry on the business of a brewer during the year 1939.

Dated at Bendigo this 1st day of December, 1938.

W. P. WALSH,
Clerk of the Licensing Court for the said
Licensing District.

COUNTRY ROADS BOARD.

BY-LAW No. 5.—DAMAGE TO ROADS.

THE Country Roads Board, in exercise of the powers conferred upon it by section 60 of the *Country Roads Act 1928* (No. 3662) and section 6 of the *Country Roads (Tourists' Roads) Act 1936* (No. 4405), doth hereby make the following By-law, viz.:—

- (1) This By-law may be cited as the "Damage to Roads (Tourists' Roads) By-law 1938," and shall come into operation upon the date of the publication thereof in the *Government Gazette*.
- (2) "The Board" in this By-law means the Country Roads Board. "Vehicle" includes any mobile unit drawn or propelled by human, animal, or mechanical power.
- (3) No person shall by means of brakes, chains, or other devices lock the wheel of any vehicle when descending a hill upon any tourists' road unless there is placed at the bottom of such wheel during the time of its being locked a skid-pan, slipper, or shoe in such manner as to prevent the road from being injured by the locking of such wheel.
- (4) No person shall draw or trail any sledge, timber, or other heavy material upon any tourists' road.
- (5) No person shall drive or use on any tourists' road any vehicle not having the nails on its wheels countersunk in such manner as to effectively ensure that the heads of such nails are flush with the bearing surface of the tire of the wheel.
- (6) No person shall drive or use on any tourists' road any vehicle having on its wheels any bars, spikes or other projections, unless the same has been submitted to and examined by an officer of the Board, and approved of by him in writing.
- (7) Every person committing a breach of any of the provisions of this By-law shall be guilty of an offence, and for every such offence shall be liable to a penalty of not more than Twenty pounds.

The foregoing By-law was made by the Country Roads Board, and the common seal of the said Board was hereunto affixed the twenty-eighth day of November, One thousand nine hundred and thirty-eight, in the presence of—

F. W. FRICKE, Chairman.
(L.S.) W. L. DALE, Member.
R. JANSEN, Secretary.

POLICE SALES.

POLICE LICENSING BRANCH, LITTLE BOURKE-STREET.

AN auction sale of confiscated and unclaimed liquor in possession of the police will be held at the Police Licensing Branch, 43 Little Bourke-street, Melbourne, at Three p.m. on Thursday, 15th December.

RUSSELL-STREET, MELBOURNE.

AN auction sale of unclaimed and confiscated property will be held at Russell-street, on Tuesday, the 20th day of December, 1938, at Ten a.m.

ALEX. M. DUNCAN,
Chief Commissioner.

22nd November, 1938.

FACTORIES AND SHOPS ACTS.

At the Executive Council Chamber, Melbourne, the fifth day of December, 1938.

PRESENT:

His Excellency the Governor of Victoria.
Mr. Bailey | Sir John Harris.
Mr. Mackrell |

RE-DEFINITION OF AREA OR LOCALITY WITHIN WHICH THE DETERMINATION OF THE PASTRY-COOKS BOARD SHALL BE OPERATIVE.

UNDER the powers in that behalf conferred by the Factories and Shops Acts, His Excellency the Governor of the State of Victoria, by and with the advice of the Executive Council thereof, doth hereby make the following Order, that is to say:—

The area or locality within which the Determination of the Pastrycooks Board shall be operative shall be re-defined as—

- (a) The Metropolitan District and the Geelong District as defined in the *Factories and Shops Act 1928* (No. 3677), such portions of the City of Sandringham as are not within the said Metropolitan District, the Cities of Ballarat, Bendigo, Chelsea, Mildura, and Warrnambool; the Towns of Hamilton and Horsham; the Boroughs of Castlemaine, Clunes, Eaglehawk, Echuca, Maryborough, Sebastopol, Portland, Shepparton, Stawell, Wangaratta, and Wonthaggi; and such portion of the area vested in or under the control of the State Electricity Commission as is within a radius of one mile and a half of the Yallourn Post Office; and
- (b) the shires or portions of the shires (if any) set forth below in the column opposite the name of the shire:—

Name of Shire.	Shire or Portion of the Shire to which Determination is to be Applicable.
Bacchus Marsh	The Township of Bacchus Marsh
Bairnsdale	Such portion as is within a radius of 2 miles of the Bairnsdale Post Office
Beechworth	The Township of Beechworth
Benalla	The Central Riding
Charlton	The Township of Charlton
Colac	Such portion as is within a radius of 2 miles of the Colac Post Office
Dimboola	The Township of Dimboola and the Township of Jeparit
Ferntree Gully	Such portion as is within a radius of 1 mile of the Belgrave Post Office
Flinders	Such portion as is within a radius of 2½ miles of the Dromana Show Grounds
Frankston and Hastings	The Township of Frankston
Glenelg	Such portion as is within a radius of 2 miles of the Casterton Post Office
Hampden	The Township of Torang; also such portion of Shire as is within a radius of 2 miles of the Camperdown Post Office
Kilmore	Such portion as is within a radius of 1 mile of the Kilmore Post Office
Korumburra	Such portion as is within a radius of 1 mile of the Korumburra Post Office
Kyneton	The Township of Kyneton
Lowan	The Township of Nhill
Maffra	The Township of Maffra
Mildura	The Township of Merbein
Seymour	The Township of Seymour
Swan Hill	The Township of Swan Hill
Warracknabeal	The Township of Warracknabeal
Werribee	Such portion as is within a radius of 3 miles of the Werribee Post Office
Woorayl	The Township of Leongatha

And the Honorable Edwin Joseph Mackrell, His Majesty's Minister of Labour for the State of Victoria, shall give the necessary directions herein accordingly.

C. W. KINSMAN,
Clerk of the Executive Council.

COUNTRY ROADS BOARD.

At the Executive Council Chamber, Melbourne, the
fifth day of December, 1938.

PRESENT:

His Excellency the Governor of Victoria.

Mr. Bailey | Sir John Harris.
Mr. Mackrell |

DECLARATION OF A DEVIATION FROM THE MARDAN-DUMBALK ROAD IN THE SHIRE OF WOORAYL.

WHEREAS by section 58 of the *Country Roads Act 1928* (No. 3662) it is amongst other things enacted that when the Country Roads Board under the provisions of the *Country Roads Act* has by Resolution declared a deviation to be a developmental road the said Board may also declare that such deviation shall be in lieu of any existing road or part thereof named in such Resolution and that on publication in the *Government Gazette* of the Order confirming such Resolution the existing road or part thereof shall cease to be a developmental road or be discontinued as provided in the Resolution: And whereas the said Board has by Resolution declared the deviation on the land described in the First Schedule to such Resolution to be a developmental road and has also declared that such deviation shall be in lieu of the part of the existing road being the land described in the Second Schedule to the said Resolution: Now therefore His Excellency the Governor of the State of Victoria by and with the advice of the Executive Council thereof doth hereby confirm the said Resolution.

Resolution for Declaration of a Deviation under the *Country Roads Act*.

Whereas the land the site of the road the course of which is below set out was taken by the Board under the provisions of the *Country Roads Act 1928* for the purpose of constructing such road deviation which road deviation has now been laid out and formed on the same: And whereas the said Board (being the Country Roads Board incorporated under the said Act) thinks that the road aforesaid is fit to be used as a public highway such Board at a meeting now holden acting under the authority conferred upon it by section 58 of the said Act doth by this present Resolution hereby declare the said road deviation the course of which is described in the First Schedule hereto with the commencing and terminating points thereof respectively specified to be part of a developmental road within the meaning and for the purposes of the *Country Roads Act 1928*: And the said Board doth also declare that such deviation shall be in lieu of the existing road or part thereof described in the Second Schedule hereto.

FIRST SCHEDULE.

Shire of Woorayl.

25. *Mardan-Dumbalk Road* (18675).—All those pieces of land in the Parish of Mardan the boundaries of which are as follow:—

- (a) Commencing at a point on the south-eastern boundary of allotment 1186 of the said parish distant 4 deg. 23 min. 522.0 links and 47 deg. 38 min. 1,529.6 links from the south-eastern angle of the said allotment; thence by lines bearing respectively 26 deg. 43 min. 186.6 links, 12 deg. 33 min. 219.6 links, 165 deg. 13 min. 217.7 links, and 227 deg. 38 min. 253.2 links to the point of commencement.
- (b) Commencing at a point on the western boundary of allotment 75 of the said parish distant 4 deg. 23 min. 100.6 links from the most westerly angle of the said allotment; thence by lines bearing respectively 4 deg. 23 min. 99.4 links, 47 deg. 38 min. 195.5 links, 218 deg. 43 min. 190 links, and 201 deg. 54 min. 89 links to the point of commencement.
- (c) Commencing at a point on the western boundary of allotment 76A of the said parish distant 184 deg. 23 min. 383 links from the northern angle of the said allotment; thence by lines bearing respectively 167 deg. 44 min. 893 links, 332 deg. 19 min. 482 links, and 4 deg. 23 min. 447 links to the point of commencement.
- (d) Commencing at the northern angle of allotment 77b of the said parish; thence by lines bearing respectively 182 deg. 42 min. 504 links, 174 deg. 41 min. 542.6 links, 197 deg. 40 min. 346.3 links, 219 deg. 11 min. 201.4 links, 230 deg. 41 min. 100.1 links, 233 deg. 42 min. 745.1 links, 249 deg. 4 min. 561.8 links, 43 deg. 30 min. 231.7 links, 69 deg. 4 min. 339.3 links, 53 deg. 42 min. 721 links, 50 deg. 21 min. 100 links, 39 deg. 11 min. 167.7 links, 17 deg. 40 min. 307.2 links, 354 deg. 41 min. 529.3 links, 2 deg. 42 min. 244.5 links, and 73 deg. 16 min. 284.7 links to the point of commencement.

- (e) Commencing at a point on the south-eastern boundary of allotment 78A of the said parish distant 213 deg. 31 min. 1,869.8 links from the eastern angle of the said allotment; thence by lines bearing respectively 213 deg. 31 min. 65.2 links, 241 deg. 53 min. 337 links, 217 deg. 18 min. 92.9 links, 0 deg. 24 min. 118.4 links, 27 deg. 58 min. 76.5 links, and 74 deg. 1 min. 367 links to the point of commencement.

Also, all that piece of land in the Parishes of Mardan and Nerrena the boundaries of which are as follow:—Commencing at the western angle of allotment 79A of the first-named parish; thence by lines bearing respectively 33 deg. 31 min. 296.4 links, 153 deg. 50 min. 232.0 links, 217 deg. 46 min. 224.2 links, 217 deg. 12 min. 44.2 links, 298 deg. 1 min. 302.1 links, 85 deg. 25 min. 152 links, and 32 deg. 46 min. 24 links to the point of commencement.

Also, all that piece of land in the Parish of Nerrena the boundaries of which are as follow:—Commencing at the eastern angle of allotment 1F of the said parish; thence by lines bearing respectively 266 deg. 7 min. 254.7 links, 250 deg. 25 min. 283.9 links, 224 deg. 39 min. 320.7 links, 185 deg. 25 min. 329.8 links, 226 deg. 48 min. 550.2 links, 1 deg. 50 min. 136 links, 35 deg. 58 min. 596.5 links, 352 deg. 36 min. 111 links, 26 deg. 8 min. 181 links, 63 deg. 32 min. 248.5 links, 45 deg. 16 min. 238 links, and 107 deg. 28 min. 392.3 links to the point of commencement—which said pieces of land are particularly delineated and shown coloured red and yellow on survey plans Nos. 2772, 2828, 2829, 3185, and 3186, lodged in the office of the Country Roads Board.

SECOND SCHEDULE.

Shire of Woorayl.

25. *Mardan-Dumbalk Road*.—All that piece of land in the Parish of Mardan the boundaries of which are as follow:—Commencing at a point on the south-eastern boundary of allotment 77b of the said parish distant 203 deg. 16 min. 63.8 links from the eastern angle of the said allotment; thence by lines bearing respectively 182 deg. 42 min. 284.6 links, 203 deg. 16 min. 232.3 links, 194 deg. 45 min. 698 links, 223 deg. 21 min. 227.2 links, 223 deg. 30 min. 1,035.7 links, 249 deg. 4 min. 231.7 links, 43 deg. 30 min. 1,251.9 links, 43 deg. 21 min. 194.4 links, 14 deg. 45 min. 679.9 links, and 23 deg. 16 min. 506.2 links to the point of commencement—which said piece of land is particularly delineated and shown coloured blue on survey plan No. 3186, lodged in the office of the Country Roads Board.

The common seal of the Country Roads Board was hereto affixed at Melbourne this twenty-eighth day of November, One thousand nine hundred and thirty-eight, in the presence of—

(SEAL) F. W. FRICKE, Chairman.
W. L. DALE, Member.
R. JANSEN, Secretary.

DECLARATION OF THE NEW MURRAY VALLEY HIGHWAY IN THE SHIRE OF TOWONG.

WHEREAS by sections 21 and 74 of the *Country Roads Act 1928* (No. 3662) it is amongst other things enacted that when the Country Roads Board under the provisions of the *Country Roads Act* has taken the land necessary for constructing a road or deviation it shall as soon as it thinks such road or deviation is fit to be used as a public highway by Resolution declare the road or deviation to be a State highway or part thereof and that upon publication in the *Government Gazette* of the Order of the Governor in Council confirming such Resolution such road or deviation shall thereupon be a State highway or part thereof within the meaning of the said Act: And whereas the said Board has by Resolution declared the road on the land described in the schedule to such Resolution to be part of a State highway: Now therefore His Excellency the Governor of the State of Victoria by and with the advice of the Executive Council thereof doth hereby confirm the said Resolution.

Resolution for Declaration of a New State Highway under the *Country Roads Act*.

Whereas the land the site of the road the course of which is below set out was taken by the Board under the provisions of the *Country Roads Act* for the purpose of constructing such new road which new road has now been laid out and formed on the same: And whereas the said Board (being the Country Roads Board incorporated under the said Act) thinks that the road aforesaid is fit to be used as a public highway such Board at a meeting now holden acting under the authority conferred upon it by sections 21 and 74 of the *Country Roads Act 1928* doth hereby declare the said new road the course of which is described in the schedule hereto with the commencing and terminating points thereof respectively specified to be part of a State highway within the meaning and for the purposes of the *Country Roads Act*.

SCHEDULE.

Shire of Towong.

7. *Murray Valley Highway*.—All those pieces of land in the Parish of Beechang the boundaries of which are as follow:—

- (a) Commencing at the north-western angle of allotment 1, section 10, of the said parish; thence by lines bearing respectively 59 deg. 30 min. 342 links, 218 deg. 8 min. 639.7 links, and 16 deg. 58 min. 344.5 links to the point of commencement.
- (b) Commencing at the south-eastern angle of allotment 2A, section 11, of the said parish; thence by lines bearing respectively 286 deg. 59 min. 450 links, 75 deg. 11 min. 291.6 links, 90 deg. 0 min. 296 links, and 196 deg. 58 min. 370 links to the point of commencement.
- (c) Commencing at the north-western angle of allotment 1, section 9, of the said parish; thence by lines bearing respectively 107 deg. 0 min. 150 links, 259 deg. 30 min. 266.1 links, and 52 deg. 0 min. 150 links to the point of commencement—

which said pieces of land are particularly delineated and shown coloured red on survey plans Nos. 2560 and 2802, lodged in the office of the Country Roads Board.

The common seal of the Country Roads Board was hereto affixed at Melbourne this twenty-eighth day of November, One thousand nine hundred and thirty-eight, in the presence of—

(SEAL) F. W. FRICKE, Chairman.
W. L. DALE, Member.
R. JANSEN, Secretary.

DECLARATION OF THE NEW HORSHAM-NATIMUK-EDENHOPE ROAD IN THE SHIRE OF ARAPILES.

WHEREAS by section 21 of the *Country Roads Act 1928* (No. 3662) it is amongst other things enacted that when the Country Roads Board under the provisions of the *Country Roads Act* has taken the land necessary for constructing a road or deviation it shall as soon as it thinks such road or deviation is fit to be used as a public highway by Resolution declare the road or deviation to be a main road or part thereof and that upon publication in the *Government Gazette* of the Order of the Governor in Council confirming such Resolution such road or deviation shall thereupon be a main road or part thereof within the meaning of the said Act: And whereas the said Board has by Resolution declared the road on the land described in the schedule to such Resolution to be part of a main road: Now therefore His Excellency the Governor of the State of Victoria by and with the advice of the Executive Council thereof doth hereby confirm the said Resolution.

Resolution for Declaration of a New Main Road under the Country Roads Act.

Whereas the land the site of the road the course of which is below set out was taken by the Board under the provisions of the *Country Roads Act* for the purpose of constructing such new road which new road has now been laid out and formed on the same: And whereas the said Board (being the Country Roads Board incorporated under the said Act) thinks that the road aforesaid is fit to be used as part of a public highway such Board at a meeting now holden acting under the authority conferred upon it by section 21 of the *Country Roads Act 1928* doth by this Resolution hereby declare the said new road the course of which is described in the schedule hereto with the commencing and terminating points thereof respectively specified to be part of the main road within the meaning and for the purposes of the *Country Roads Act*.

SCHEDULE.

Shire of Arapiles.

2. *Horsham-Natimuk-Edenhope Road* (302).—All those pieces of land in the Parish of Toon the boundaries of which are as follow:—

- (a) Commencing at an angle in the western boundary of allotment 51 of the said parish formed by the intersection of lines bearing 34 deg. 28 min. and 87 deg. 4 min.; thence by lines bearing respectively 87 deg. 4 min. 820 links, 254 deg. 36 min. 755.2 links, 227 deg. 1 min. 757 links, and 34 deg. 28 min. 818.2 links to the point of commencement.
- (b) Commencing at an angle in the western boundary of allotment 51 of the said parish formed by the intersection of lines bearing 10 deg. 32 min. and 49 deg. 28 min.; thence by lines bearing respectively 49

deg. 28 min. 530 links, 218 deg. 3 min. 504.8 links, 204 deg. 57 min. 401.5 links, and 10 deg. 32 min. 424.2 links to the point of commencement—

which said pieces of land are particularly delineated and shown coloured red on survey plan No. 3174, lodged in the office of the Country Roads Board.

The common seal of the Country Roads Board was hereto affixed at Melbourne this twenty-eighth day of November, One thousand nine hundred and thirty-eight, in the presence of—

(SEAL) F. W. FRICKE, Chairman.
W. L. DALE, Member.
R. JANSEN, Secretary.

DECLARATION OF A MAIN ROAD IN THE SHIRE OF KOWREE.

WHEREAS by the Resolution set out below and dated the twenty-eighth day of November, One thousand nine hundred and thirty-eight, the Country Roads Board incorporated under the *Country Roads Act 1928* (No. 3662) being of opinion that the highway in the State of Victoria set out or described in the schedule to the same is of sufficient importance to be a main road and acting under the powers in that behalf conferred upon it by the said Act declared such highway to be a main road within the meaning and for the purposes of the Act aforesaid: And whereas the said Act amongst other things provides that the Governor in Council may by Order published in the *Government Gazette* confirm such Resolution whereupon any road mentioned in such Resolution shall be a main road: And whereas it is deemed desirable to confirm the Resolution so made and passed by the said Country Roads Board: Now therefore His Excellency the Governor of the State of Victoria by and with the advice of the Executive Council thereof doth hereby confirm such Resolution and declare upon the publication of this Order in the *Government Gazette* the road mentioned in the schedule to such Resolution of the Country Roads Board a main road within the meaning and for the purposes of the *Country Roads Act 1928*.

Resolution for Declaration of a Main Road under the Country Roads Act.

The Country Roads Board incorporated under the *Country Roads Act 1928* (No. 3662) at a meeting now holden being of opinion that the highway within the State of Victoria set out or described in the schedule hereunder written is of sufficient importance to be a main road acting under the powers conferred upon it by the said Act doth by this Resolution hereby declare such highway to be a main road within the meaning and for the purposes of the said *Country Roads Act 1928*.

SCHEDULE.

Shire of Kowree.

9. *Minimay-Apsley Road* (8809).—Commencing at its junction with the Boorooki-Frances road at the northern angle of allotment 65, Parish of Boorooki; thence south-westerly and generally southerly to the southern angle of allotment 79A; thence southerly and south-westerly to the western angle of the north-eastern portion of allotment 41, Parish of Bringalbart; thence south-easterly and south-westerly through the parish last named and the Parish of Betaveo to the north-western angle of allotment 11, Parish of Boikerbert; thence south-westerly and generally southerly to its junction with the Hamilton-Edenhope-Apsley road at the south-western angle of section 2, Township of Apsley, Parish of Boikerbert.

The common seal of the Country Roads Board was hereto affixed at Melbourne this twenty-eighth day of November, One thousand nine hundred and thirty-eight, in the presence of—

(SEAL) F. W. FRICKE, Chairman.
W. L. DALE, Member.
R. JANSEN, Secretary.

DECLARATION OF A DEVIATION FROM THE WESTERN-PORT ROAD IN THE SHIRES OF BULN BULN AND CRANBOURNE.

WHEREAS by section 58 of the *Country Roads Act 1928* (No. 3662) it is amongst other things enacted that when the Country Roads Board under the provisions of the *Country Roads Act* has by Resolution declared a deviation to be a main road the said Board may also declare that such deviation shall be in lieu of any existing road or part thereof named in such Resolution and that on publication in the *Government Gazette* of the Order confirming such Resolution the existing road or part thereof shall cease to be a main road or be discontinued as provided in the Resolution: And whereas the said Board has by Resolution declared the deviation on the land described in the First Schedule to such Resolution to be a main road and has also declared that such deviation shall

be in lieu of the part of the existing road being the land described in the Second Schedule to the said Resolution and that such part of the said existing road as is described in the Third Schedule shall be discontinued: Now therefore His Excellency the Governor of the State of Victoria by and with the advice of the Executive Council thereof doth hereby confirm the said Resolution.

*Resolution for Declaration of a Deviation under the
Country Roads Act.*

Whereas the land the site of the road the course of which is below set out was taken by the Board under the provisions of the *Country Roads Act 1928* for the purpose of constructing such road deviation which road deviation has now been laid out and formed on the same: And whereas the said Board (being the Country Roads Board incorporated under the said Act) thinks that the road aforesaid is fit to be used as a public highway such Board at a meeting now holden acting under the authority conferred upon it by section 58 of the said Act doth by this present Resolution hereby declare the said road deviation the course of which is described in the First Schedule hereto with the commencing and terminating points thereof respectively specified to be part of a main road within the meaning and for the purposes of the *Country Roads Act 1928*: And the said Board doth also declare that such deviation shall be in lieu of the existing road or part thereof described in the Second Schedule hereto and that such part of the said existing road as is described in the Third Schedule shall be discontinued.

FIRST SCHEDULE.

Shires of Buln Buln and Cranbourne.

3. *Westernport Road* (2803).—All that piece of land in the Parish of Yannathan and being a roadway 1 chain wide, the northern boundary of which commences at a point on the southern boundary of allotment 32 of the said parish distant 258 deg. 46 min. 2,234 links and 227 deg. 46 min. 39.4 links from the south-eastern angle of the said allotment; thence westerly and south-westerly through the said allotment and further south-westerly through allotments 72 and 29, across a 1-chain government road and continuing south-westerly through allotment 28 to a point on the southern boundary of the northern portion of that allotment distant 54 deg. 59 min. 384.8 links from the south-western angle of the said northern portion.

NOTE.—The route of the portion of the roadway above described is more particularly delineated and shown coloured red and yellow on survey plan No. 3397, lodged in the office of the Country Roads Board.

SECOND SCHEDULE.

Shires of Buln Buln and Cranbourne.

3. *Westernport Road*.—All that piece of land in the Parish of Yannathan and being a roadway 2 chains wide the northern boundary of which commences at a point on the southern boundary of allotment 32 of the said parish distant 258 deg. 46 min. 2,234 links and 227 deg. 46 min. 173.5 links from the south-eastern angle of the said allotment; thence south-westerly along the southern boundaries of allotments 32 and 29 and continuing south-westerly along the southern boundary of the northern portion of allotment 28 to a point thereon distant 54 deg. 59 min. 627 links from the south-western angle thereof.

NOTE.—The route of the portion of the roadway above described is more particularly delineated and shown coloured light and dark blue on survey plan No. 3397, lodged in the office of the Country Roads Board.

THIRD SCHEDULE.

Shire of Buln Buln.

All that piece of land in the Parish of Yannathan the boundaries of which are as follow:—Commencing at the north-western angle of allotment 31 of the said parish; thence by lines bearing respectively 9 deg. 3 min. 227 links, 70 deg. 43 min. 1,183.8 links, 47 deg. 46 min. 1,470.5 links, 137 deg. 46 min. 200 links, 227 deg. 46 min. 1,511.2 links, and 250 deg. 48 min. 1,332 links to the point of commencement—which said piece of land is particularly delineated and shown coloured dark blue on survey plan No. 3397, lodged in the office of the Country Roads Board.

The common seal of the Country Roads Board was hereto affixed at Melbourne this twenty-eighth day of November, One thousand nine hundred and thirty-eight, in the presence of—

(SEAL) F. W. FRICKE, Chairman.
W. L. DALE, Member.
R. JANSEN, Secretary.

DECLARATION OF THE NEW LORNE ROAD IN THE
SHIRE OF WINCHELSEA.

WHEREAS by section 21 of the *Country Roads Act 1928* (No. 3662) it is amongst other things enacted that when the Country Roads Board under the provisions of the Country Roads Act has taken the land necessary for constructing a road or deviation it shall as soon as it thinks such road or deviation is fit to be used as a public highway by Resolution declare the road or deviation to be a main road or part thereof and that upon publication in the *Government Gazette* of the Order of the Governor in Council confirming such Resolution such road or deviation shall thereupon be a main road or part thereof within the meaning of the said Act: And whereas the said Board has by Resolution declared the road on the land described in the schedule to such Resolution to be part of a main road: Now therefore His Excellency the Governor of the State of Victoria by and with the advice of the Executive Council thereof doth hereby confirm the said Resolution.

*Resolution for Declaration of a New Main Road under the
Country Roads Act.*

Whereas the land the site of the road the course of which is below set out was taken by the Board under the provisions of the Country Roads Act for the purpose of constructing such new road which new road has now been laid out and formed on the same: And whereas the said Board (being the Country Roads Board incorporated under the said Act) thinks that the road aforesaid is fit to be used as part of a public highway such Board at a meeting now holden acting under the authority conferred upon it by section 21 of the *Country Roads Act 1928* doth by this Resolution hereby declare the said new road the course of which is described in the schedule hereto with the commencing and terminating points thereof respectively specified to be part of the main road within the meaning and for the purposes of the Country Roads Act.

SCHEDULE.

Shire of Winchelsea.

2. *Lorne Road* (18302).—All that piece of land in the Parish of Bambra the boundaries of which are as follow:—Commencing at the north-eastern angle of allotment 33a of the said parish; thence by lines bearing respectively 180 deg. 2 min. 170 links, 315 deg. 1 min. 240.3 links, and 90 deg. 0 min. 170 links to the point of commencement.

Also, all that piece of land in the Parish of Lorne the boundaries of which are as follow:—Commencing at a point on the southern boundary of allotment 20 of the said parish distant 89 deg. 57 min. 3,564.2 links from the south-western angle of the said allotment; thence by lines bearing respectively 1 deg. 40 min. 220 links, 331 deg. 4 min. 300 links, 10 deg. 44 min. 400 links, 329 deg. 19 min. 120 links, 298 deg. 49 min. 270 links, 292 deg. 46 min. 591 links, 284 deg. 26 min. 308 links, 301 deg. 41 min. 938.6 links, 305 deg. 50 min. 366.4 links, 287 deg. 41 min. 261 links, 277 deg. 31 min. 505.3 links, 300 deg. 21 min. 527 links, 295 deg. 14 min. 305 links, 112 deg. 30 min. 305.6 links, 120 deg. 20 min. 524.9 links, 97 deg. 5 min. 504.2 links, 108 deg. 43 min. 205 links, 126 deg. 32 min. 368.1 links, 121 deg. 47 min. 937.2 links, 105 deg. 56 min. 306.8 links, 111 deg. 13 min. 535.7 links, 114 deg. 48 min. 278.5 links, 133 deg. 11 min. 156.2 links, 178 deg. 43 min. 124.4 links, 198 deg. 18 min. 259.1 links, 177 deg. 38 min. 198 links, 149 deg. 13 min. 255 links, 184 deg. 13 min. 192 links, and 269 deg. 57 min. 16.4 links to the point of commencement—which said pieces of land are particularly delineated and shown coloured red on survey plans Nos. 3095 and 3674, lodged in the office of the Country Roads Board.

The common seal of the Country Roads Board was hereto affixed at Melbourne this twenty-eighth day of November, One thousand nine hundred and thirty-eight, in the presence of—

(SEAL) F. W. FRICKE, Chairman.
W. L. DALE, Member.
R. JANSEN, Secretary.

DECLARATION OF A DEVIATION FROM THE CALDER
HIGHWAY IN THE SHIRE OF NEWHAM AND
WOODEND.

WHEREAS by section 58 of the *Country Roads Act 1928* (No. 3662) it is amongst other things enacted that when the Country Roads Board under the provisions of the Country Roads Act has by Resolution declared a deviation to be a State highway the said Board may also declare that such deviation shall be in lieu of any existing highway or part thereof named in such Resolution and that on publication in the *Government Gazette* of the Order confirming such Resolution the existing highway or part thereof shall cease to be a State highway or be discontinued as provided in the Resolution: And whereas the said Board has by Resolution declared the deviation on the land described in the First Schedule to such Resolution to be a State highway and has also declared that such deviation shall

be in lieu of the part of the existing highway being the land described in the Second Schedule to the said Resolution and that such part of the said existing road as is described in the Third Schedule shall be discontinued: Now therefore His Excellency the Governor of the State of Victoria by and with the advice of the Executive Council thereof doth hereby confirm the said Resolution.

Resolution for Declaration of a Deviation under the Country Roads Act.

Whereas the land the site of the road the course of which is below set out was taken by the Board under the provisions of the *Country Roads Act* 1928 for the purpose of constructing such road deviation which road deviation has now been laid out and formed on the same: And whereas the said Board (being the Country Roads Board incorporated under the said Act) thinks that the road aforesaid is fit to be used as a public highway such Board at a meeting now holden acting under the authority conferred upon it by section 58 of the said Act doth by this present Resolution hereby declare the said road deviation the course of which is described in the First Schedule hereto with the commencing and terminating points thereof respectively specified to be part of a State highway within the meaning and for the purposes of the *Country Roads Act* 1928: And the said Board doth also declare that such deviation shall be in lieu of the existing highway or part thereof described in the Second Schedule hereto and that such part of the said existing highway as is described in the Third Schedule shall be discontinued.

FIRST SCHEDULE.

Shire of Newham and Woodend.

3. *Calder Highway*.—All that piece of land in the Parish of Woodend the boundaries of which are as follow:—Commencing at a point on the western boundary of allotment 15, section G, of the said parish distant 180 deg. 24 min. 411 links from the north-western angle of the said allotment; thence by lines bearing respectively 161 deg. 4 min. 422.8 links, 150 deg. 31 min. 1,936.7 links, 309 deg. 24 min. 852 links, 330 deg. 31 min. 898 links, and 0 deg. 24 min. 757.6 links to the point of commencement—which said piece of land is particularly delineated and shown coloured red and yellow on survey plan No. 3980A, lodged in the office of the Country Roads Board.

SECOND SCHEDULE.

Shire of Newham and Woodend.

3. *Calder Highway*.—All that piece of land in the Parish of Woodend the boundaries of which are as follow:—Commencing at a point on the eastern boundary of allotment 11, section D, of the said parish distant 0 deg. 24 min. 224.1 links from the south-eastern angle of the said allotment; thence by lines bearing respectively 161 deg. 4 min. 501.6 links, 150 deg. 31 min. 268.9 links, 180 deg. 24 min. 409.4 links, 129 deg. 24 min. 580 links, 150 deg. 31 min. 789.9 links, 153 deg. 24 min. 55 links, 309 deg. 24 min. 1,511.2 links, and 0 deg. 24 min. 1,256.1 links to the point of commencement—which said piece of land is particularly delineated and shown coloured light and dark blue on survey plan No. 3980A, lodged in the office of the Country Roads Board.

THIRD SCHEDULE.

Shire of Newham and Woodend.

All those pieces of land in the Parish of Woodend the boundaries of which are as follow:—

- (a) Commencing at the most easterly angle of a State forest reserve in the said parish the said angle being distant 180 deg. 24 min. 1,032 links and 129 deg. 24 min. 1,411.2 links from the south-eastern angle of allotment 11, section D; thence by lines bearing respectively 309 deg. 24 min. 538 links, 90 deg. 23 min. 262.7 links, 150 deg. 31 min. 358.8 links, and 219 deg. 54 min. 40.8 links to the point of commencement.
- (b) Commencing at the south-eastern angle of allotment 11, section D, of the said parish; thence by lines bearing respectively 0 deg. 24 min. 224.1 links, 161 deg. 4 min. 501.6 links, 150 deg. 31 min. 268.9 links, 180 deg. 24 min. 409.4 links, 129 deg. 24 min. 580 links, 150 deg. 31 min. 261.3 links, 270 deg. 23 min. 326.5 links, 309 deg. 24 min. 716 links, and 0 deg. 24 min. 1,032 links to the point of commencement—which said pieces of land are particularly delineated and shown coloured dark blue on survey plan No. 3980A, lodged in the office of the Country Roads Board.

The common seal of the Country Roads Board was hereto affixed at Melbourne this twenty-eighth day of November, One thousand nine hundred and thirty-eight, in the presence of—

(SEAL)

F. W. FRICKE, Chairman.
W. L. DALE, Member.
R. JANSEN, Secretary.

AMENDMENT OF ORDER IN COUNCIL DECLARING A STATE HIGHWAY IN THE SHIRES OF SOUTH GIPPSLAND AND ALBERTON.

HIS Excellency the Governor of the State of Victoria, by and with the advice of the Executive Council thereof, doth hereby amend the Order in Council dated the 14th November, 1938, and published in the *Government Gazette* of the 23rd November, 1938, by the substitution of the words and figures "the north-eastern angle of allotment 15, Parish of Yarram Yarram," for the words and figures "a point on the western boundary of allotment 52, Parish of Yarram Yarram, distant 360 deg. 0 min. 800 links from the south-western angle of that allotment" appearing in lines 23, 24, and 25 on page 2 of the said Order.

And the Honorable George Louis Goudie, His Majesty's Commissioner of Public Works for the State of Victoria, shall give the necessary directions herein accordingly.

C. W. KINSMAN,
Clerk of the Executive Council.

BUSH FIRE BRIGADES ACT 1933.

At the Executive Council Chamber, Melbourne, the fifth day of December, 1938.

PRESENT:

His Excellency the Governor of Victoria.
Mr. Bailey | Sir John Harris.
Mr. Mackrell

BUSH FIRE BRIGADES COMMITTEE.

REGULATIONS.

WHEREAS by section 15 of the *Bush Fire Brigades Act* 1933 the Governor in Council is enabled to make Regulations for or with respect to such matters and things as are authorized or permitted to be prescribed or are necessary or expedient to be prescribed for carrying the said Act into effect: And whereas under the said section it is provided that any Regulation under this Act may be revoked by the Governor in Council by Order published in the *Government Gazette*: Now therefore I, the Governor of the State of Victoria, by and with the advice of the Executive Council of the said State do hereby revoke Regulations 10 and 13 made on the twenty-ninth day of November, 1937, and published in the *Government Gazette*, No. 332, dated 1st December, 1937, and, in lieu thereof, do hereby make the following Regulations, that is to say:—

10. The captain and lieutenants shall hold office until the 31st day of December in the year of their election, provided, however, that in the case of any officer who is elected during the months of October, November or December, the Committee may approve of his holding office until the 31st day of December in the following year. If any officer who has been approved by the Committee is elected to hold office as a captain or lieutenant for a further period, providing that such officer has not been previously dismissed from his office or disapproved by the Committee, he may hold such office until the 31st day of December as hereinbefore provided. If, during the period for which he is elected, an officer is removed from or resigns his office or ceases to be a member of the brigade, such officer shall thereupon cease to enjoy the powers and authorities or the benefit of any immunity conferred by the Act. If any officer gives notice of his intention to resign his office, the Committee shall forthwith be informed of such notice. If any officer dies, resigns or is dismissed from his office, notice of such death, resignation, or dismissal shall within seven days thereof be communicated to the Committee.

13. Every captain and lieutenant shall be issued with a certificate of authority in the form set forth in the Third Schedule hereto or to the like effect, which certificate shall become void at the expiry of the period indicated on the certificate or on the earlier resignation, dismissal or cessation of membership of the holder of any such certificate and shall be returned to the Committee.

And the Honorable Albert Eli Lind, His Majesty's Minister of Forests for the State of Victoria, shall give the necessary directions herein accordingly.

C. W. KINSMAN,
Clerk of the Executive Council.

FORESTS COMMISSION.

At the Executive Council Chamber, Melbourne, the fifth day of December, 1938.

PRESENT:

His Excellency the Governor of Victoria.

Mr. Bailey
Mr. Mackrell

Sir John Harris

EXCHANGE OF AREAS OF RESERVED FOREST AND UNOCCUPIED CROWN LANDS.

IN pursuance of the provisions of section 2 (1) of the *Forests Act* 1936 (No. 4427) His Excellency the Governor of the State of Victoria, by and with the advice of the Executive Council thereof, doth hereby order that the areas of reserved forest situated in the parishes of Amherst, Barwidgee, Anakie, Boremboke, Moreep, Bungal, Boola, Boloko, Carruno, Wermatong, Carlyle, Chiltern, Clarksdale, Colquhoun East, Gorae, Costerfield, Irrewillipo, Lockwood, Maldon, Marong, Moolerr, Norong, Myamyn, Nowa Nowa South, Olangolah, Palpara, Piangil, Roseneath, Tooborac, Waanyarra, Wortong, Yackandandah, Mandurang, Redesdale, Warrowitue, and Borung, described in the accompanying Schedule No. 88, and comprising 11,117 acres, more or less, be excised from the forest reserves and that the areas of unoccupied Crown Land in the Parishes of Carapooee West, Blackwood, Amherst, Carisbrook, Mt Bet. Carlyle, Carwarp, Derndang, Wangarabell, Gonzaga, Eurandolong, Whorouly, Glendale, Heathcote, Jumbuk, Kangderaar, Krambruk, Langley, Marong, Mirboo, Murrindindi, Moclerr, Mouzie, Myamyn, Pompapier, Nangana, Roseneath, Toongabbie North, Tambo, Traralgon, Tyntynder West, Wallan Wallan, Warburton, Waranga, Warrowitue, Redesdale, Woolhpoor, Yackandandah, and Yarrowee, described in the accompanying Dedication Schedule No. 109, and comprising 25,521 acres, more or less, be dedicated as permanent forest in exchange in lieu thereof.

Such excisions and dedications to take effect on the fourteenth day after the publication of this Order in the *Government Gazette*.

And the Honorable Albert Eli Lind, His Majesty's Minister of Forests for the State of Victoria, shall give the necessary directions herein accordingly.

C. W. KINSMAN,
Clerk of the Executive Council.

EXCISION SCHEDULE—No. 88.

Eleven thousand one hundred and seventeen acres, more or less, of reserved Forest, comprising the areas tabulated hereunder and shown by cross hatched lines in diagrams numbers 625 to 657 inclusive, on accompanying plans A, B, C, D, E, F.

38/3213—7th November, 1938.

Diagram.	Correspondence Numbers.	Parish.	Plan Number.	County.	Area in Acres, more or less.
625	38/368 W.58231	Amherst	4	Talbot	18
626	38/1922 H.011498	Barwidgee	33B	Bogong	1
627	38/387 J.21705	Anakie, Boremboke, and Moreep	6, 43, and 319	Grant	350
628	38/1518 J.25683	Bungal	87	Grant	280
629	37/1136 C.85825	Boola Boloko	56A, B	Kara Kara	29
630	37/3328 C.85200	Carruno and Wermatong	Cty. 4E	Bogong	5868
631	37/3626 C.73447	Carlyle	112	Bogong	9
632	37/2771 H.012144	Chiltern	119	Bogong	2
633	38/2147 J.23722	Clarksdale	121	Grenville	125
634	38/708 C.85297	Colquhoun East	134	Tambo	10
635	38/194 Z.27396	Gorae	212	Normanby	1480
636	38/1837 Z.24932	Gorae	212	Normanby	165
637	36/693 H.011540	Costerfield	147	Dalhousie	16
638	38/1156 199/44	Irrewillipo	230	Polwarth	27
639	37/3129 C.84971	Lockwood	281	Bendigo	2
640	37/2974 C.85211	Maldon	292	Talbot	1
641	38/2480 C.85775	Marong	297	Bendigo	7
642	37/3096 C.85453	Moolerr	314	Kara Kara	1
643	38/2151 H.012919	Norong	366	Bogong	9
644	37/2187 Z.24931	Myamyn	340A	Normanby	500
645	38/1757 T.101923	Nowa Nowa South	368	Tambo	175
646	37/2564 C.84192	Olangolah	373	Polwarth	1
647	36/1331 Z.27394	Palpara	202	Follett	720
648	37/3587 C.85274	Piangil	385A	Tatchera	4
	38/1918 C.85184				
649	37/2696 176/44	Roseneath	398	Follett	1
650	37/1059 H.011892	Tooborac	448B	Dalhousie	2
651	37/3528 W.59228	Waanyarra	461	Gladstone	565
652	38/22 M.29600	Wortongie	517	Karkaroo	32
653	37/3690 H.010944	Yackandandah	522	Bogong	4
654	38/929 W.58939	Mandurang	294B	Bendigo	37
655	38/2791 C.84946	Redesdale	396	Dalhousie	5
656	37/3163 C.83987	Warrowitue	482	Dalhousie	1
657	38/2593 W.54299	Borong	68A, B	Gladstone	650

DEDICATION SCHEDULE—No. 109.

Twenty-five thousand five hundred and twenty-one acres, more or less, of unoccupied Crown Lands, comprising the areas tabulated hereunder and shown by diagonal hatched lines in diagram numbers 490 to 526 inclusive on accompanying Plans G, H, I, J, K, L, M.

38/3213—7th November, 1938.

Diagram.	Correspondence Numbers.	Parish.	Plan Number.	County.	Area in Acres, more or less.
490	38/1193 W.60776	Carapooce West ..	110	Kara Kara	20
491	36/25 C.83871	Blackwood	49	Bourke	27
492	38/368 W.58231	Amherst	4	Talbot	32
493	38/368 W.58231	Carisbrook	111	Talbot	20
494	37/2599 W.56547	Bet Bot	44	Talbot	10
495	37/3826 C.73447	Carlyle	112	Bogong	4
496	36/2612 M.27102	Carwarp	117	Karkarocoe	1100
497	36/3571 T.101868	Dorndang and Wangara- bell	Cty. 8z	Croajingolong ..	3716
498	37/1982 T.101893	Gonzaga	210	Delatite	393
499	38/126 C.82920	Eurandelong and Whorouly	187, 494A	Delatite	2090
500	37/3188 T.101899	Glendale	200	Anglesey	320
501	37/1059 H.011540	Heathcote	222A	Dalhousie	21
502	37/693				
502	38/282 5628/49	Jumbuk	Cty. 7	Buln Buln	104
503	37/499 W.58377	Kangeraar	243	Gladstone	60
504	38/605 J.21960	Krambruk	268A	Polwarth	188
505	38/1358 C.83017	Langley	272B	Dalhousie	193
506	37/3187 W.58316	Marong	297	Bendigo	210
507	38/538 G.41613	Mirboo	Cty. 7	Buln Buln	683
508	37/2384 11/121	Murrindindi	339	Anglesey	810
509	38/1193 W.60776	Mooler	314	Kara Kara	20
510	38/194 Z.24934	Mouzie	327A	Normanby	2000
511	38/2187 Z.24931	Myamyn	340A	Normanby	700
512	37/1972	Pompapiel	388	Bendigo	189
513	36/994 19628/47	Nangana	344	Evelyn	2800
514	37/2185 Z.24929	Roscneath	398	Follett	780
515	38/672 T.105179	Tongabbie North ..	Cty. 33w	Tanjil	6480
516	38/583 T.101895	Tambo	424B	Dargo	145
517	37/195 T.101874	Traralgon	Cty. 7	Buln Buln	772
518	36/1796 C.83699	Tyntynder West ..	Cty. 34	Tatchera	940
519	37/1482 G.55065	Wallan Wallan ..	M. 4A	Bourke	480
520	36/1032 5255A/42.44	Warburton	474A	Evelyn	120
521	37/3108 H.012183	Warange	473	Rodney	136
522	37/3163 C.83987	Warrowitue	482	Dalhousie	3
523	38/2791 C.84946	Redesdale	396	Dalhousie	3
524	37/1932 C.83898	Woolpooser	510A	Dundas	8
525	37/3690 H.010944	Yackandandah ..	522	Bogong	4
526	35/1880 C.83113	Yarrowee	526	Grenville	40

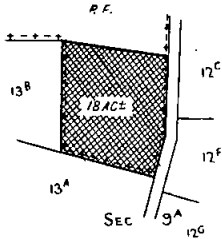
255 211

Excision Schedule No 88

PLAN A 38/3213
7. 11. 38

AMHERST
County of Tolbor
Scale 20 Chains to 1 Inch

Subject to Survey

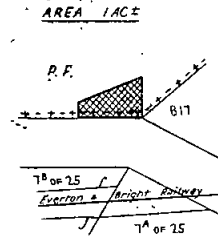


G25

F.L.P. 4
38/368
W 38231

BARWIDGEE
County of Bogong
Scale 10 Chains to 1 Inch

Subject to Survey

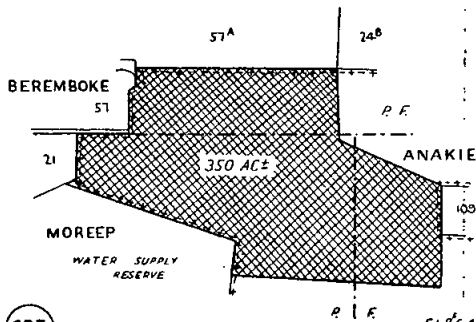


G26

F.L.P. 33
38/1322
N 011438

ANAKIE, BEREMBOKE, MOREEP
County of Grant
Scale 40 Chains to 1 Inch

Subject to Survey

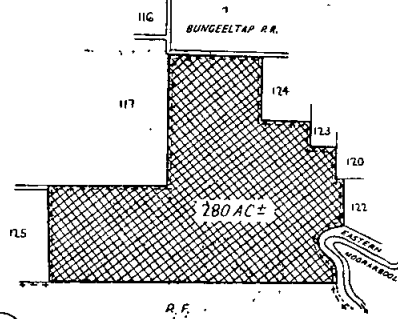


G27

F.L.P. 6, 43, 319
38/387
J 21, 705

BUNGAL
County of Grant
Scale 40 Chains to 1 Inch

Subject to Survey

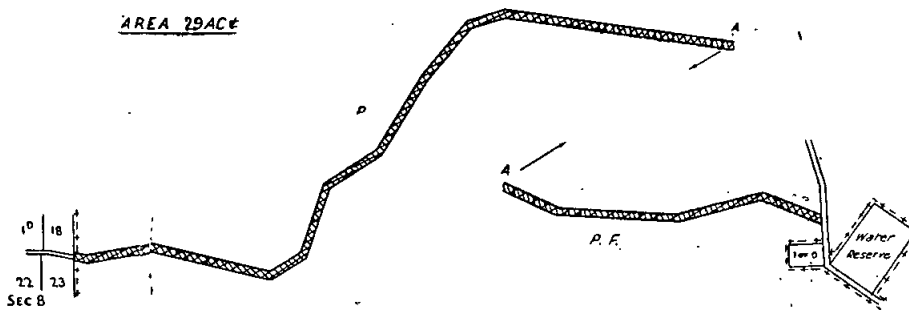


G28

F.L.P. 87
38/1578
J 25 683

BOOLA BOLOKE
County of Kara Kara
Scale 40 Chains to 1 Inch

AREA 29 AC±

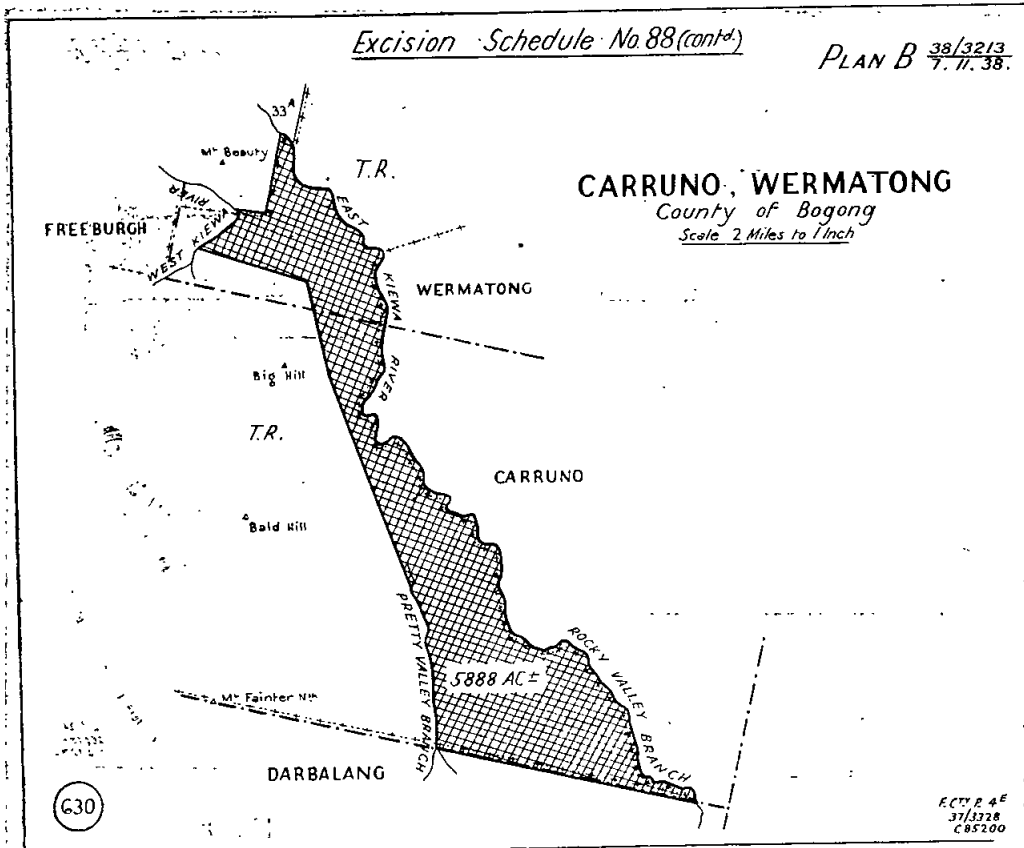


G29

F.L.P. 56
37/1136
C 25075

Excision Schedule No. 88 (contd.)

PLAN B 38/3213
7.11.38.

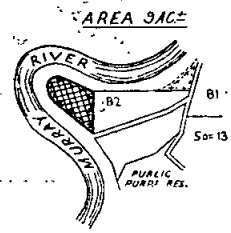


G30

F.C.P. 2 A E
37/3228
C 85200

CARLYLE
County of Bogong
Scale 40 Chains to 1 Inch

Subject to Survey.

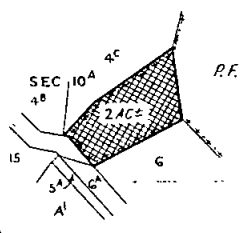


G31

FLP 112
37/3626
C 73447

CHILTERN
County of Bogong
Scale 8 Chains to 1 Inch

Subject to Survey.

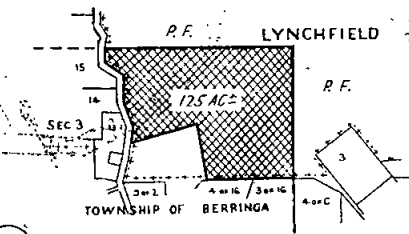


G32

F.L.P. 119
37/2171
H 02144

CLARKESDALE
County of Grenville
Scale 40 Chains to 1 Inch

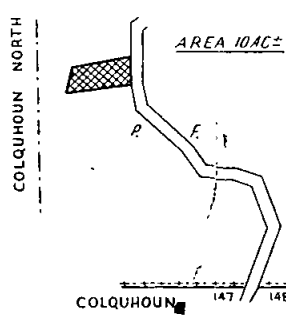
Subject to Survey.



G33

FLP 121
38/2147
J 23722

COLQUHOUN EAST
County of Tambo
Scale 40 Chains to 1 Inch



G34

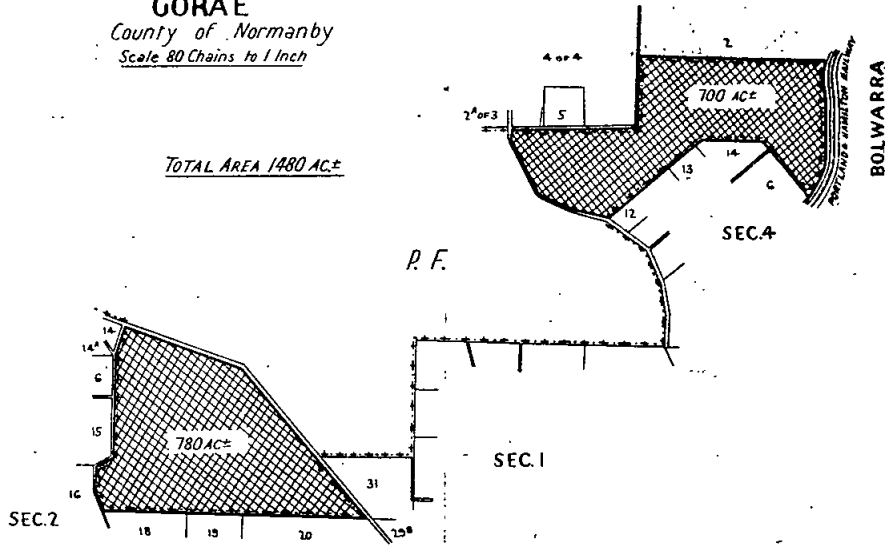
FLP 134
38/1708
C 85257

Excision Schedule No. 88(cont'd)

PLAN C. 38/3213
7.11.38

GORAE
County of Normanby
Scale 80 Chains to 1 Inch

TOTAL AREA 1480 AC±



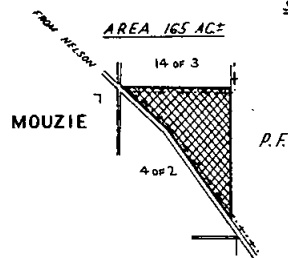
G35

F.L.R. 212
38/1254
22729C

GORAE
County of Normanby
Scale 80 Chains to 1 Inch

Subject to Survey

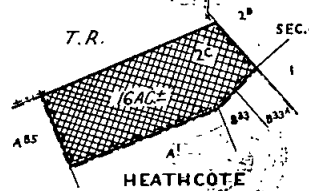
AREA 165 AC±



G36

F.L.R. 212
38/1827
22492Z

COSTERFIELD
County of Dalhousie
Scale 16 Chains to 1 Inch

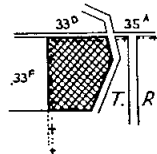


G37

F.L.R. 147
16/633
401540

IRREWILLIPE
County of Polwarth
Scale 40 Chains to 1 Inch

AREA 27 AC±

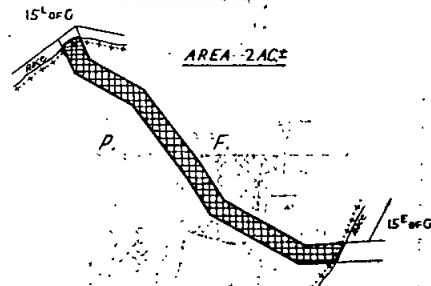


G38

F.L.R. 230
38/1156
133/44

LOCKWOOD
County of Bendigo
Scale 8 Chains to 1 Inch

AREA 2 AC±



G39

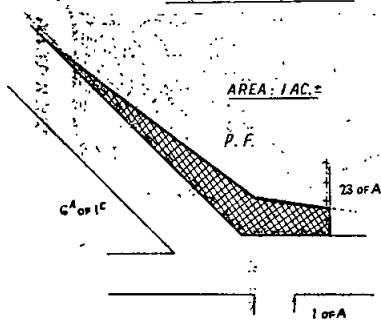
F.L.R. 281
37/3129
684371

Excision Schedule No. 88(cont'd)

PLAN D 38 3213
7. 11. 38

MALDON

County of Talbot
Scale 4 Chains to 1 Inch



640

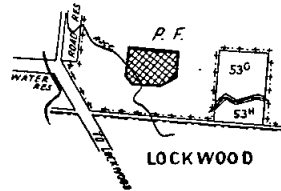
F.L.P. 292
37/2374
C 85211

MARONG

County of Bendigo
Scale 40 Chains to 1 Inch

Subject to survey

AREA: 7 AC. ±



641

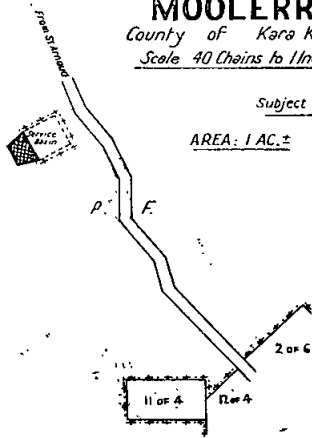
F.L.P. 297
38/2480
C 85775

MOOLLERR

County of Kara Kara
Scale 40 Chains to 1 Inch

Subject to survey

AREA: 1 AC. ±



642

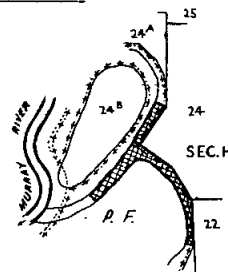
F.L.P. 314
37/3096
C 85453

NORONG

County of Bogong
Scale 40 Chains to 1 Inch

Subject to survey

AREA: 9 AC. ±



643

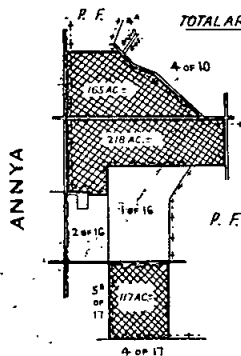
F.L.P. 366
38/2157
W 012919

MYAMYN

County of Normanby
Scale 80 Chains to 1 Inch

Subject to survey

TOTAL AREA: 500 AC. ±



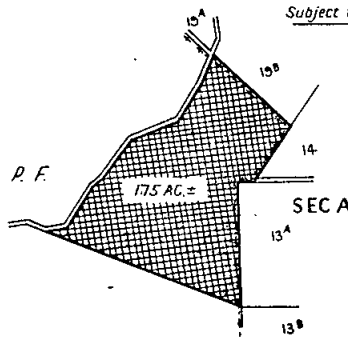
644

F.L.P. 340
37/2187
Z 24931

NOWA NOWA SOUTH

County of Tambo
Scale 40 Chains to 1 Inch

Subject to survey



645

F.L.P. 368
38/1757
T 101923

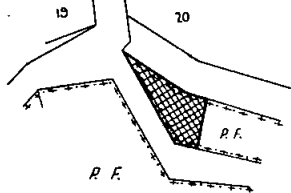
Excision Schedule No.88(cont'd) **PLAN E** 38/3213
7. 11. 38.

OLANGOLAH

County of Polwarth
Scale 10 Chains to 1 Inch

Subject to Survey.

AREA 1AC±



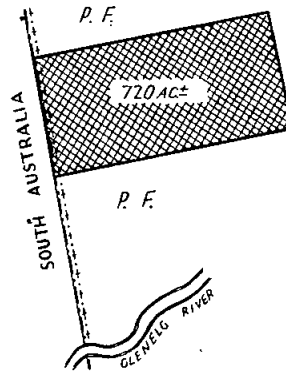
646

F.L.P. 373
37/2564
C84152

PALPARA

County of Follett
Scale 80 Chains to 1 Inch

Subject to Survey.



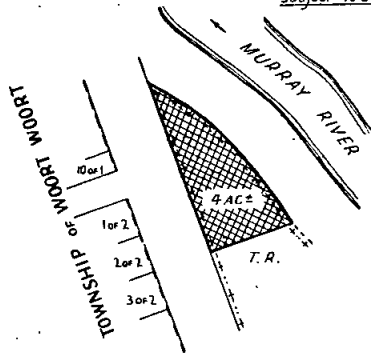
647

F.L.P. 202
36/4331
Z27394

PIANGIL

County of Tatchera
Scale 8 Chains to 1 Inch

Subject to Survey.



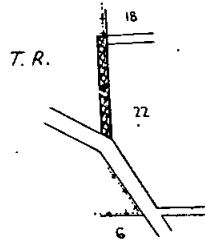
648

F.L.P. 385A
37/3587
38/1918
C85274
C85184

ROSENEATH

County of Follett
Scale 20 Chains to 1 Inch

AREA 1AC±



649

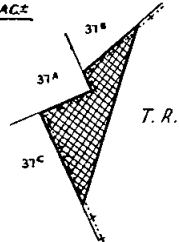
F.L.P. 338
37/2636
176/44

TOOBORAC

County of Dalhousie
Scale 8 Chains to 1 Inch

Subject to Survey.

AREA 2AC±



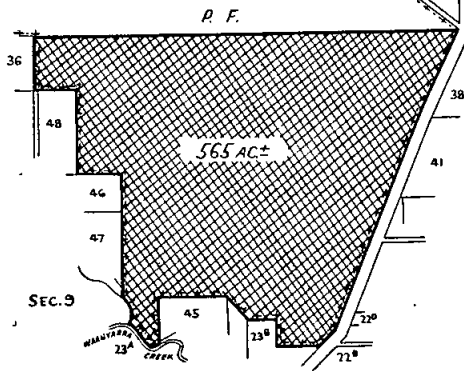
650

F.L.P. 448B
37/1053
H011892

WAANYARRA

County of Gladstone
Scale 40 Chains to 1 Inch

Subject to Survey.



651

F.L.P. 461
37/2528
H39228

Excision Schedule No.88(contd.)

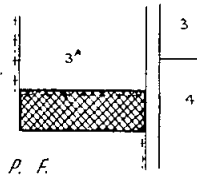
PLAN F 38/3213
7.11.38

WORTONGIE

County of Karkarood
Scale 40 Chains to 1 Inch

Subject to Survey.

AREA 32 AC ±



652

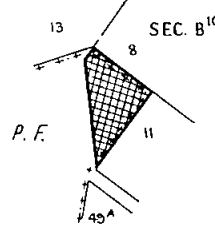
FLP 517
38/22
M 29600

YACKANDANDAH

County of Bogong
Scale 16 Chains to 1 Inch

Subject to Survey.

AREA 4 AC ±



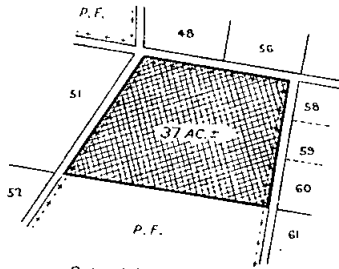
653

FLP 522
37/3630
M 010344

MANDURANG

County of Bendigo
Scale 20 Chains to 1 Inch

Subject to survey



654

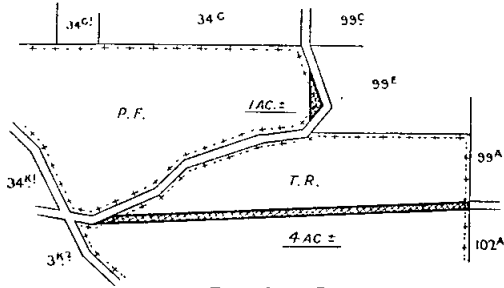
FLP 294*
38/322
M 58239

REDESDALE

County of Dalhousie
Scale 20 Chains to 1 Inch

TOTAL AREA 5 AC ±

Subject to survey



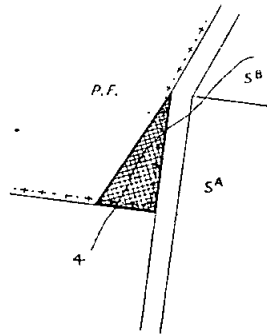
655

FLP 326
38/2191
C 64346

WARROWITUE

County of Dalhousie
Scale 8 Chains to 1 Inch

AREA 1 AC ±
Subject to survey



656

FLP 482
37/3163
C 63287

BORUNG

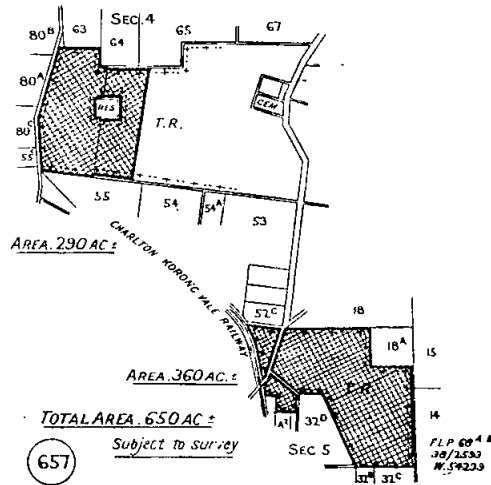
County of Gladstone
Scale 80 Chains to 1 Inch

AREA 290 AC ±

AREA 360 AC ±

TOTAL AREA 650 AC ±

Subject to survey



657

FLP 69^A
38/2583
M 59239

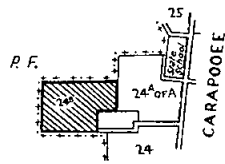
Dedication Schedule No.109

PLAN C. 38/3213
7. 7. 38

CARAPOOEE WEST

County of Kara Kara
Scale 40 Chains to 1 Inch

AREA 20 AC±



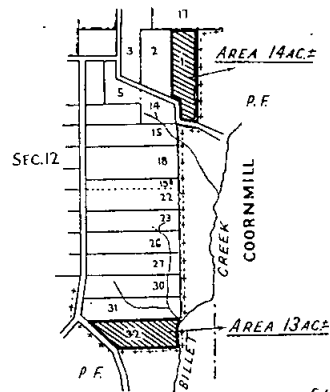
490

F.L.P. 110
38/1193
W.60776

BLACKWOOD

County of Bourke
Scale 40 Chains to 1 Inch

TOTAL AREA 27 AC±

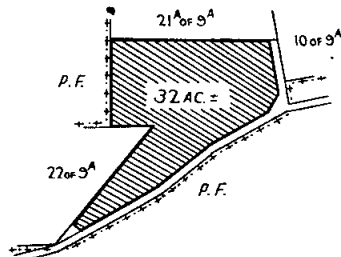


491

F.L.P. 49
38/25
C.63871

AMHERST

County of Talbot
Scale 20 Chains to 1 Inch



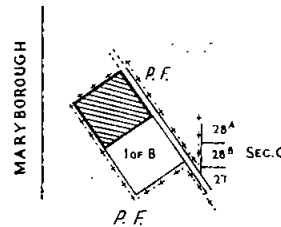
492

F.L.P. 4
38/368
W.58231

CARISBROOK

County of Talbot
Scale 40 Chains to 1 Inch

AREA 20 AC±



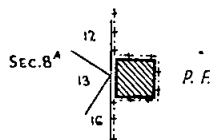
493

F.L.P. 111
38/368
W.58231

BET BET

County of Talbot
Scale 40 Chains to 1 Inch

AREA 10 AC±



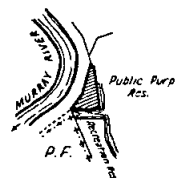
494

F.L.P. 44
37/5539
W.58247

CARLYLE

County of Bogong
Scale 40 Chains to 1 Inch

AREA 4 AC±



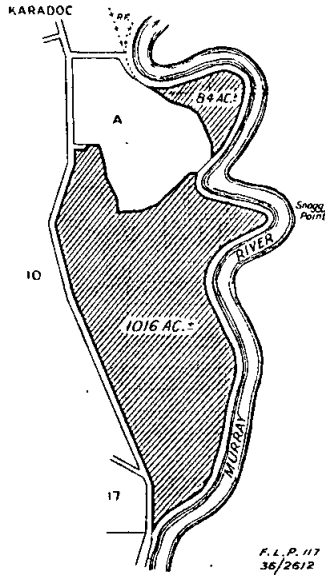
495

F.L.P. 112
37/5626
C.73447

Dedication Schedule No.109 Cont'd PLAN H 38/3213
7. 11. 38

CARWARP

County of Karkaroc
Scale— 80 chains to 1 inch



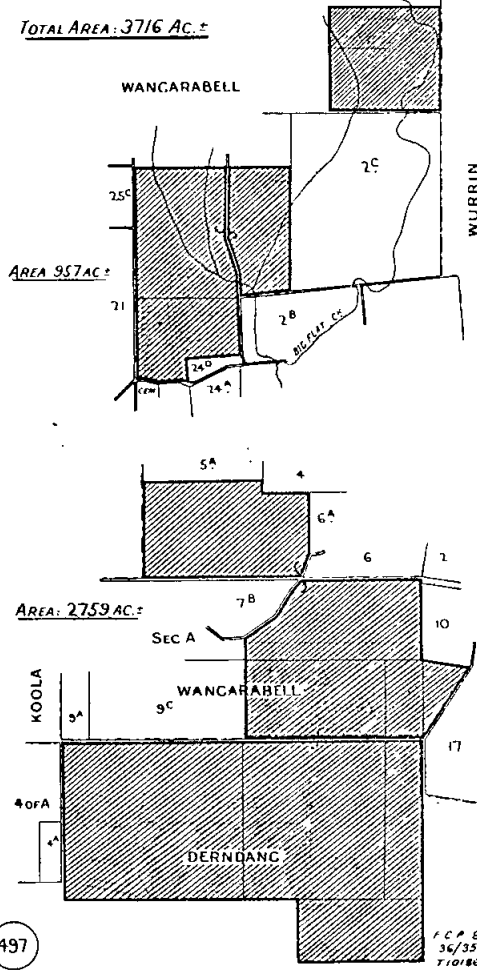
496

F.L.P. 117
36/2612
T. 27102

DERNDANG & WANGARABELL

County of Croajingolong
Scale— 80 chains to 1 inch

TOTAL AREA: 3716 AC.±

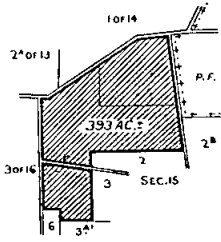


497

F.L.P. 85
36/3571
T. 101863

GONZAGA

County of Delatite
Scale— 80 chains to 1 inch

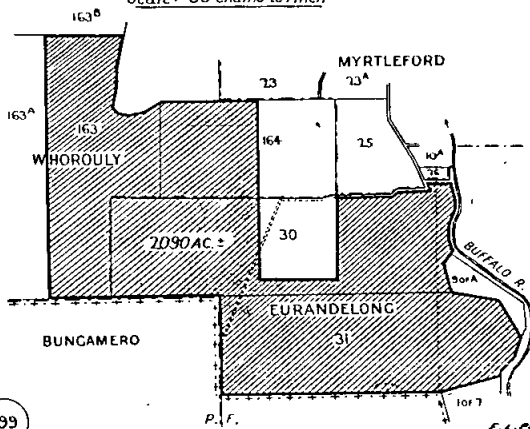


498

F.L.P. 210
37/1362
T. 101823

EURANDELONG & WHOROULY

County of Delatite
Scale— 80 chains to 1 inch



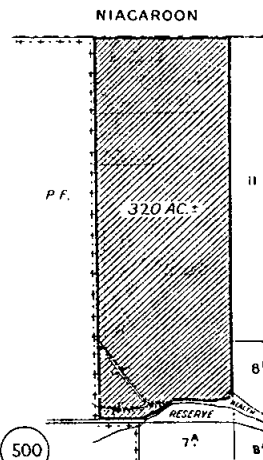
499

Subject to survey

F.L.P. 187,494
34/124
C. 89380

GLENDALE

County of Anglesey
Scale— 40 chains to 1 inch



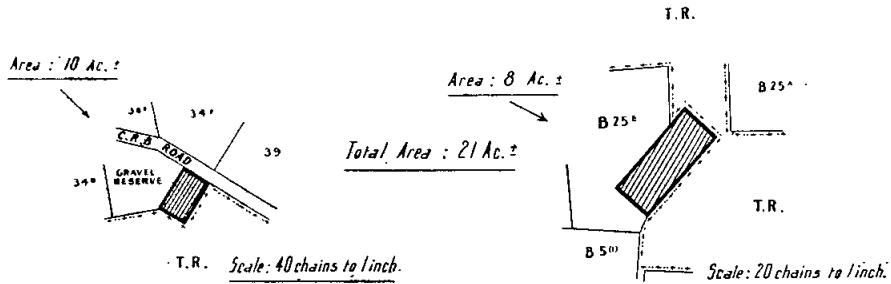
500

F.L.P. 200
37/3184
T. 101833

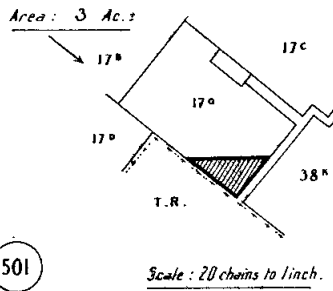
Dedication Schedule No.109 Contd

*PLAN I 38/3213
7.11.38*

HEATHCOTE
County of Dalhousie



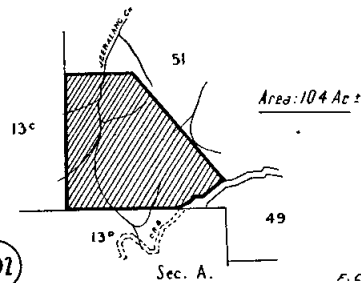
F.L.P. 222^A
37/433
37/1059
H.011540



501

JUMBUK

County of Buln Buln
Scale: 40 chains to 1 inch.

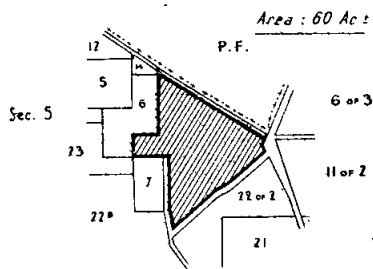


502

F.L.P. 7
38/282
5628/49

KANGDERAAR

County of Gladstone
Scale: 40 chains to 1 inch.

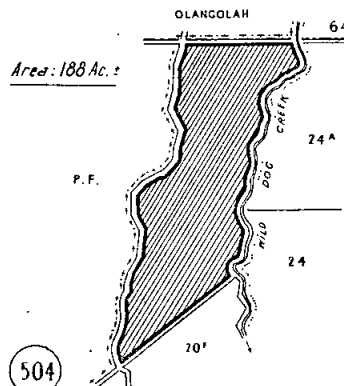


503

F.L.P. 243
37/433
W.58377

KRAMBRUK

County of Palwarth
Scale: 40 chains to 1 inch.



504

F.L.P. 268^A
38/505
J.21960

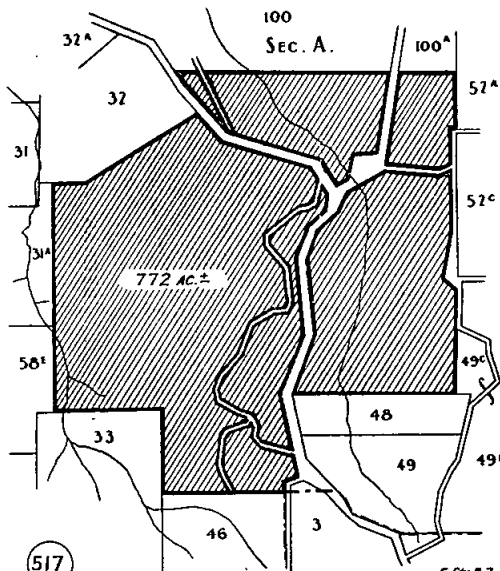
Dedication Schedule No 109 Contd

PLAN L ^{38/3213}_{7. 7. 38}

TRARALGON

County of Buln Buln

Scale: 40 chains to 1 inch.



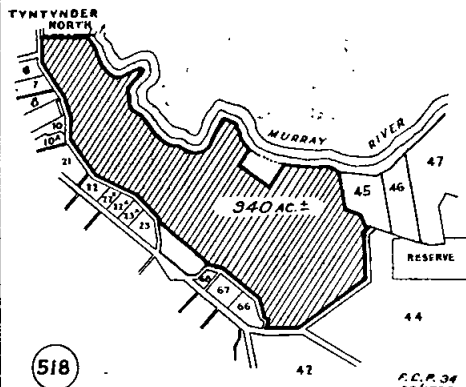
517

F.O.P. 7
37/185
D. 20476

TYNTYNDER WEST

County of Tatchera

Scale: 80 chains to 1 inch.



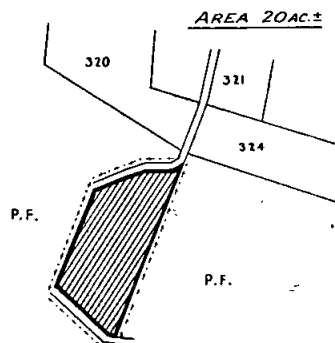
518

F.O.P. 34
36/1796
C. 83639

WARBURTON

County of Evelyn.

Scale: 20 chains to 1 inch.



520

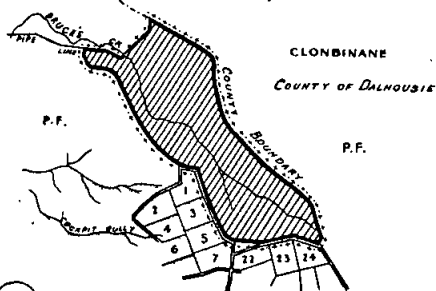
F.L.P. 474
36/1035
5253/42 44

WALLAN WALLAN

County of Bourke

Scale: 80 chains to 1 inch.

AREA: 480 AC ±



519

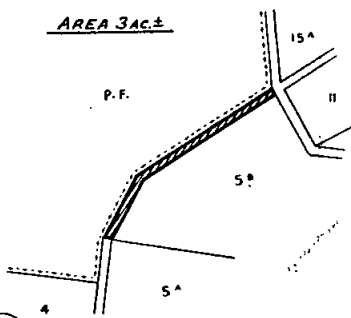
F.L.P. 444
37/1482
D. 25065

WARROWITUE

County of Dalhousie

Scale: 20 chains to 1 inch.

AREA 3 AC ±



522

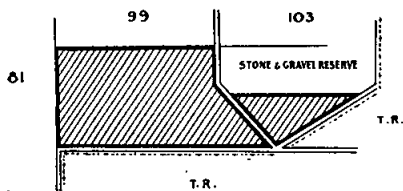
F.L.P. 482
37/3163
C. 83587

WARANGA

County of Rodney

Scale: 40 chains to 1 inch.

AREA 136 AC ±



521

F.L.P. 473
37/3108
H. 018183

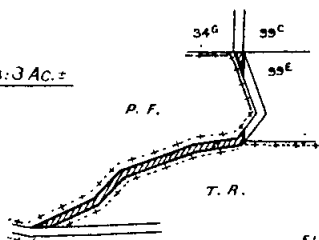
Dedication Schedule No 109 Contd.

*PLAN M 38/3213
7. 11. 38*

REDESDALE

*County of Dalhousie
Scale: 20 Chains to 1 Inch.*

AREA: 3 AC. ±

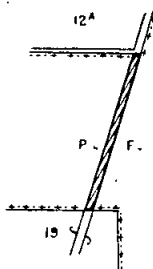


F.L.P. 336
38/2791
C. 84346

WOHLPOOER

*County of Dundas.
Scale: 40 Chains to 1 Inch.*

AREA 8 AC. ±

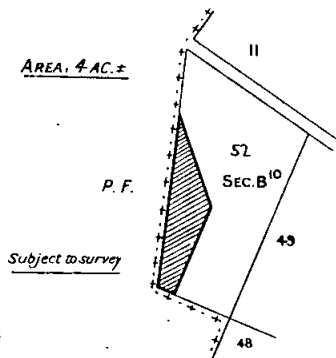


F.L.P. 510A
37/1532
C. 83636

YACKANDANDAH

*County of Bogong
Scale 16 Chains to 1 Inch.*

AREA: 4 AC. ±

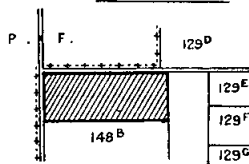


F.L.P. 522
37/3630
H. 010344

YARROWEE

*County of Grenville
Scale: 40 Chains to 1 Inch.*

AREA: 40 AC. ±



F.L.P. 526
35/1880
C. 83113

LOCAL GOVERNMENT ACT 1928 (No. 3720).

At the Executive Council Chamber, Melbourne, the
fifth day of December, 1938.

PRESENT:

His Excellency the Governor of the State of Victoria.

Mr. Bailey
Mr. Mackrell

Sir John Harris.

REGULATIONS FOR THE STORAGE OF PETROLEUM,
ETC. IN THE SHIRE OF WINCHELSEA.

WHEREAS by section 656 of the *Local Government Act 1928* (No. 3720) it is enacted that the Governor in Council may make Regulations applicable to the whole of Victoria, or to such municipal districts (including the City of Melbourne and the City of Geelong) as are specified therein for or with respect to regulating the keeping and storage of petroleum, or any product of petroleum (including kerosene), turpentine, or other volatile or inflammable liquids, and carbide or other combustible substances: Now therefore His Excellency the Governor of the State of Victoria, by and with the advice of the Executive Council thereof, in pursuance of the powers conferred by the said section of the said Act and all other powers him enabling in that behalf, doth hereby make the following Regulations, and doth provide that the said Regulations shall apply and have application throughout the whole of the municipal district of the Shire of Winchelsea, and furthermore that such Regulations shall be deemed to be in substitution of any By-law or By-laws made by the said Council of the said municipality for the purpose for which these Regulations are now made and shall take effect from the date of publication in the *Government Gazette*.

REGULATIONS.

Storage of More than 50 Gallons of Petrol, &c., or More than 250 Gallons of Kerosene, &c.

1. Every person who shall keep, store, or retain in or upon or about any buildings or premises more than 50 gallons in the aggregate of the volatile fluids mentioned in the Schedule hereto, or more than 250 gallons of petroleum or any products of petroleum, turpentine, or other volatile fluids that will flash or emit an inflammable vapour at not below 73 deg. Fah. Abel close test shall comply with the following requirements:—

- (1) The site of all buildings shall be first approved of by the Council.
- (2) The buildings shall be constructed with walls of brick, concrete, iron, or other non-inflammable material, except that in the case of a galvanized iron structure the lower portion of the walls must be in brick.
- (3) The floor of such buildings shall be made of earth, concrete, or brick. The roof of such buildings shall be constructed of incombustible material.
- (4) To prevent outflow the lower portion of all walls to be without break or opening, the capacity of such enclosed space to be at least 25 per cent. of the total volume of volatile fluids kept, stored, or retained in any such buildings.

Storage of Less than 50 Gallons of Petrol, &c., or Less than 250 Gallons of Kerosene, &c.

2. Every person who shall keep, store, or retain in or upon or about any buildings or premises less than 50 gallons in the aggregate of the volatile fluids mentioned in the Schedule hereto, or less than 250 gallons of petroleum or any products of petroleum, turpentine, or other volatile fluids that will flash or emit an inflammable vapour at not below 73 deg. Fah. Abel close test shall comply with the following requirements:—

- (1) In quantities not exceeding 50 gallons in the aggregate of any of the volatile fluids mentioned in the Schedule hereto if such volatile fluids are kept in substantial vessels of metal or other approved material, including winchesters, so securely closed that neither liquid nor vapour can escape therefrom, and if all due precautions are taken to prevent accident by fire or explosion and to prevent the escape of any such volatile fluids into a sewer or drain, and if the position of storage is free from other easily combustible goods and will not menace exits, stairways, or adjoining premises except that a reasonable quantity not exceeding 12 gallons in the aggregate of the said volatile fluids may be kept in separate glass or earthenware vessels each containing not more than one pint so securely closed or stopped that neither liquid nor vapour can escape therefrom, and if the position of storage is free from other easily combustible goods and will not menace exits or stairways.

- (2) In quantities not exceeding 250 gallons of petroleum or any product of petroleum, turpentine, or other volatile fluids that will flash or emit an inflammable vapour at not below 73 deg. Fah. Abel close test provided such volatile fluids are kept in substantial vessels of glass, earthenware, or metal, and are suitably closed or stopped, and the position of storage will not menace exits, stairways, or adjoining premises.

Precaution to be Taken when Volatile Fluids are Stored in Bulk Containers.

3. Every tank or other container used for the purpose of the storage or keeping of any volatile fluids shall when not in use be kept tightly closed to prevent the escape of such fluids or any vapour or gas emitted therefrom.

Precautions to be Observed in Buildings.

4. Whenever any person shall have in or upon or about any building or premises more than 50 gallons (or more than 12 gallons if kept in glass or earthenware vessels each containing not more than 1 pint) of the volatile fluids mentioned in the Schedule hereto, or more than 250 gallons of petroleum, or any products of petroleum, turpentine, or other volatile fluids that will flash or emit an inflammable vapour at not below 73 deg. Fah. Abel close test he shall observe the following precautions against fire:—

- (1) One 2-gallon carbon tetra-chloride or other approved chemical fire extinguisher shall be kept in such a position as to be easy of access at all times in the event of fire and to be under the supervision of the Country Fire Brigade where practicable.
- (2) At least two iron buckets or other suitable containers each having a capacity of not less than a quarter of a cubic foot, filled with dry sand, shall be kept in position in different parts of the building so as to be easy of access at all times in the event of fire.
- (3) Dry sand shall be used for absorbing all volatile fluids spilt or thrown upon the floor and shall after being so used be forthwith removed from the premises.
- (4) The use of sawdust for absorbing the said volatile fluids is prohibited.

Containers to be Labelled for Retail Sale.

5. Any person who for retail sale fills into small containers on premises any of the volatile fluids mentioned in the Schedule hereto shall have the fire fighting appliances as mentioned in the preceding section and shall clearly label such small containers with the name of the contents and with the following words:—"Highly inflammable. Beware of the vapours. Keep fire away."

Regulations Not to Apply to Storage of Alcoholic Spirits.

6. Nothing herein contained shall apply to the storing of alcoholic (other than methylated) spirits.

Conditions to be Observed in the Construction of Tanks.

7. Every person who shall erect or construct any storage tank for the storage of more than 250 gallons of petroleum or any products of petroleum, turpentine, or other volatile fluids shall comply with the following requirements:—

- (1) The site of all storage tanks other than underground tanks not exceeding 1,000 gallons capacity shall be first approved by the Council for that purpose.
- (2) Underground tanks not exceeding 1,000 gallons capacity shall be constructed of galvanized steel plate not less than 14 gauge, and be placed not less than 2 feet below the surface of the ground or the lowest floor of any building. Sand shall be filled in over the tank to the level of the ground or floor as the case may require. Tanks shall be adequately ventilated and fitted with safety devices to the satisfaction of the engineer. Filling pipes may be placed where the engineer approves, but so as not to cause any obstruction to the traffic when the tanks are being filled.
- (3) Storage tanks which are erected upon or above the surface of the ground or partly below and partly above the surface of the ground shall be enclosed by a wall of brick, stone, or concrete, or an earthen dam of approved construction; such wall or dam shall be in no case of less height than 2 feet higher than the level to which the oil would rise should it escape from the tanks. An opening may be made in the enclosing wall to permit access to the tank, but such opening shall contain a liquid-tight door either sliding or opening inward, made of incombustible material, and of sufficient strength to resist any pressure which may be brought to bear on such door by the bursting of the tank enclosed in such wall.

Power to Enter and Inspect.

8. Any officer authorized by the Council may for the purpose of securing the due observance of and compliance with the provisions of these Regulations enter and inspect any building or erection at all reasonable times and do therein all such acts and things as are reasonably necessary for the purpose aforesaid, and any persons who shall in any manner interfere with such officer in the execution of his duty shall be guilty of an offence.

Offence.

9. Every person who shall contravene or fail to comply with any of the provisions of these Regulations shall be guilty of an offence.

Penalty.

10. Every person guilty of an offence under these Regulations shall be liable to a penalty not exceeding Twenty pounds, and in the case of a continuing offence to a further penalty of Two pounds for each succeeding day after a written notice of the offence from the Council.

Exemptions May be Made by the Council.

The Council may, if it considers reasonable care will be observed, exempt from any one or more of these Regulations inflammable liquids when kept for private use, provided the store is exclusively used for inflammable liquids, and not less than 50 feet intervene between the store and other buildings or an adjoining property boundary.

NOTE.—Private use does not include inflammable liquids kept for sale or for purely business activities.

Definitions.

In these Regulations, unless inconsistent with the context, "approved" means approved in writing by the engineer for the time being of the said Shire of Winchelsea, or any deputy appointed by the Council of the said municipality to act for him. "Council" means the Council of the said municipality. "Person" includes firm, corporation, or company; and "volatile fluid" includes any of the volatile fluids mentioned in the Schedule hereto, and also includes petroleum or any products of petroleum, turpentine, or other volatile fluids mentioned in these Regulations that will flash or emit an inflammable vapour at not below 73 deg. Fah. Abel close test, if such are stored in immediate contiguity with the volatile fluids mentioned in the Schedule.

Schedule.

Methylated spirits, benzine, petrol, naphtha, or any other products of petroleum or other volatile fluids that will flash or emit an inflammable vapour below a temperature of 73 deg. Fah. Abel close test.

And the Honorable George Louis Goudie, His Majesty's Commissioner of Public Works for the State of Victoria, shall give the necessary directions accordingly.

C. W. KINSMAN,
Clerk of the Executive Council.

Marketing of Primary Products Act 1935 (No. 4337).

APPOINTMENT OF MEMBERS OF THE MAIZE MARKETING BOARD.

At the Executive Council Chamber, Melbourne, the fifth day of December, 1938.

PRESENT:

His Excellency the Governor of Victoria.
Mr. Bailey | Sir John Harris.
Mr. Mackrell

IN pursuance of the powers conferred by the *Marketing of Primary Products Act 1935* and all other powers enabling him in that behalf, His Excellency the Governor of the State of Victoria, by and with the advice of the Executive Council thereof, doth by this Order—

- (1) Appoint THOMAS WILLIAM MURPHY as a member of The Maize Marketing Board constituted under the said Act, to hold office for a period of two (2) years, and
- (2) Appoint TREVOR HARVEY,
JAMES WARREN LYNN,
GEORGE STANLEY TELFER, and
DUDLEY EDWARD TIMMINS

as members of The Maize Marketing Board for a period of two (2) years; such persons having been elected by the producers of maize as elective members of such Board pursuant to and in accordance with the said Act.

And the Honorable Edmond John Hogan, His Majesty's Minister of Agriculture for the State of Victoria, shall give the necessary directions herein accordingly.

C. W. KINSMAN,
Clerk of the Executive Council.

DEPARTMENT OF LANDS AND SURVEY.

At the Executive Council Chamber, Melbourne, the fifth day of December, 1938.

PRESENT:

His Excellency the Governor of Victoria.
Mr. Bailey | Sir John Harris.
Mr. Mackrell

UNUSED AND UNMADE ROADS CLOSED.

HIS Excellency the Governor of the State of Victoria, by and with the advice of the Executive Council thereof, doth hereby direct that, in pursuance of the provisions of section 304 of the *Land Act 1928*, the unused and unmade roads referred to hereunder be closed, viz.:—

Parish of Bungal, County of Grant, being the road lying between allotment 3B of section 2 and allotments 1B of section 3 and 3E and 3D of section 2.—(B.548⁽²⁾), (C.85010).

Borough of Castlemaine, Parish of Castlemaine, County of Talbot, being the right-of-way commencing at the north-west angle of allotment 31A of section D²; bounded thence by that allotment bearing S.17 deg. 6 min. W. 184 4/10 links; by the last-mentioned allotment and allotments 31 and 30 bearing S.31 deg. 35 min. W. 610 3/10 links; by a line bearing S. 89 deg. 31 min. W. 59 links; by allotments 16, 15, 14, 13, 12, and 11 bearing N. 31 deg. 35 min. E. to the eastern angle of the last-mentioned allotment; by allotment 10 bearing N. 17 deg. 6 min. E. to the Railway Reserve; and thence by that reserve bearing north-easterly to the commencing point.—(C.100⁽⁵⁾) (W.57312).

Parish of Holcombe, County of Talbot, being the road lying between allotments A⁸ and A²⁷, and Holcombe Pre-emptive Section, Parish of Holcombe, and allotment 5 of section 1, Parish of Glenlyon.—(L.97⁽²⁾), (C.84296).

Parish of Merbein, County of Karkaroc, being that part of Mallee-avenue lying to the south-east of and adjoining allotment 32A.—(M.572⁽⁴⁾), (M.556⁽⁷⁾) (M.29368).

LAND TEMPORARILY RESERVED FROM SALE.

HIS Excellency the Governor of the State of Victoria, by and with the advice of the Executive Council thereof, doth hereby, in pursuance of the provisions of the *Land Act 1928*, reserve, temporarily, and also except from occupation for mining purposes under any miner's right, the land herein-after described:—

WEEAPROINAH.—Site for Water Supply purposes—1,394 acres, more or less, Parish of Weeaprounah, County of Polwarth, in the four separate portions hereinafter described, viz.:—

(1) 1,386 acres, more or less: Commencing at the most eastern angle of allotment 67A; bounded thence by a road bearing south-easterly to the most northern angle of allotment 65C; by that allotment bearing south-easterly to the most southern angle thereof; by a road bearing generally south-easterly to allotment 35B; by that allotment, a line, and allotment 35 bearing south to the south-west angle thereof; by said allotment 35 bearing easterly to a road; by that road bearing southerly to the Railway Reserve; by that reserve bearing generally south-westerly to the most eastern angle of allotment 56; by the eastern and northern boundaries of said allotment 56 to the north-west angle thereof; by the western boundaries of the last-mentioned allotment and allotments 37 and 37A. Parish of Weeaprounah, to the northern boundary of allotment 8A of section B, Parish of Wyalangta; by that allotment bearing westerly to the north-west angle thereof; by a road bearing northerly to the south-west angle of allotment 69B, Parish of Weeaprounah; by the last-mentioned allotment bearing easterly, northerly, north-westerly, and south-westerly to the most western angle thereof; by a road bearing generally north-westerly to the south angle of allotment 69B; by that allotment bearing north-easterly, north-westerly, and south-westerly to the west angle thereof; by a road bearing north-westerly to the southern angle of allotment 63A; by that allotment bearing north-easterly to the eastern angle thereof; by a road bearing generally south-easterly to the northern boundary of allotment 67A aforesaid; and thence by that allotment bearing south-westerly, southerly and north-easterly to the commencing point. Excepting the two areas as are coloured blue on tracing marked "W.7.7.38" with Lands file number Rs.4834.

(2) 5 acres, more or less: Commencing at the most northern angle of allotment 37B; bounded thence by allotment 37 bearing N. 0 deg. 8 min. E. 114 links; by allotment 56 bearing easterly to the south-east angle thereof; by the Railway Reserve bearing southerly to allotment 37B aforesaid; and thence by that allotment bearing westerly, northerly, and north-westerly to the commencing point.

(3) 2 acres, more or less: Commencing at the south-east angle of allotment 56A; bounded thence by a road bearing south-westerly to the Railway Reserve; by that reserve bearing northerly to the south-west angle of allotment 56A aforesaid; and thence by that allotment bearing easterly to the commencing point.

(4) 1 acre, being the closed road lying to the north-east of and adjoining allotment 56A, extending from the southern side of the Railway Reserve to the northern side of the Country Roads Board road.—(W.361(*) (Rs.4834).

REVOCATION OF TEMPORARY RESERVATION OF LAND BY ORDER IN COUNCIL.

HIS Excellency the Governor of the State of Victoria, by and with the advice of the Executive Council thereof, doth hereby, in pursuance of the provisions of the *Land Act 1928*, revoke the temporary reservation of the land by Order in Council hereinafter referred to, viz.:—

RICH AVON WEST.—Site for affording access to water.

(For technical descriptions see *Government Gazette* of the 14th September, 1938, page 2835).

BULLARTO.—Site for Public Purposes.

NORTHCOOTE.—Site for Police Purposes.

WARREN MANG.—Site for Public Purposes (State School).

(For technical descriptions see *Government Gazette* of the 9th November, 1938, page 3700).

WEEAPBOINAH.—Site for a Cemetery.

CARWARR.—Site for a Public Hall.

CUDGEVA.—Site for a State School.

(For technical descriptions see *Government Gazette* of the 2nd November, 1938, page 3644).

LAND ^{PERM?} TEMPORARILY RESERVED.

HIS Excellency the Governor of the State of Victoria, by and with the advice of the Executive Council thereof, doth hereby, in pursuance of the provisions of the *Land Act 1928*, permanently reserve and exempt from occupation for mining purposes under any miner's right the land hereinafter referred to, viz.:—

WYPERFELD, YALLUM, BARING, and GINAP.—Site for a National Park.

(For technical description see *Government Gazette* of the 19th October, 1938, pages 3189/90).

LAND TAKEN OVER BY THE CLOSER SETTLEMENT COMMISSION.

HIS Excellency the Governor of the State of Victoria, by and with the advice of the Executive Council thereof, doth hereby, in pursuance of the provisions of section 95 of the *Closer Settlement Act 1928*, approve of allotments as described hereunder being taken over by the Closer Settlement Commission:—

(1) Allotment 19A, Township of Laanecoorie, Parish of Laanecoorie, at a valuation of Four (£4) per acre.

(2) Allotment 202A, Parish of Yea, at a valuation of Five pounds (£5) per acre.

CLOSED ROAD TAKEN OVER BY THE CLOSER SETTLEMENT COMMISSION.

HIS Excellency the Governor of the State of Victoria, by and with the advice of the Executive Council thereof, doth hereby, in pursuance of the provisions of section 95 of the *Closer Settlement Act 1928*, approve that the closed road, as described hereunder, be taken over by the Closer Settlement Commission, at a valuation of Two pounds (£2) per acre, viz.:—

Parish of Langkoop, County of Follett, being the closed road lying between allotments 13 and 15A, Elderslie Estate, and allotments 16 Elderslie Estate, 32, 34A, 35, 38A, 38B, 38C, and 38B, Parish of Langkoop.—(L.145(2), (M.461c) (350/86.6).

And the Honorable A. E. Lind, His Majesty's Commissioner of Crown Lands and Survey for the State of Victoria, shall give the necessary directions accordingly.

C. W. KINSMAN,
Clerk of the Executive Council.

APPROACHING LAND SALES.

SALES of Crown Lands in fee-simple to be held at the under-mentioned places and dates, viz.:—

	No. of Gazette.
Broadford.—Wednesday, 18th January, 1939 ..	359
Melbourne.—Wednesday, 18th January, 1939 ..	312
Nhill.—Thursday, 15th December, 1938 ..	286

Lands and Survey Office, Melbourne.

SALES BY AUCTION.

BROADFORD.—Sale (No. 10252) of Crown Lands in fee-simple will be held at the COURT HOUSE, BROADFORD, on WEDNESDAY, the 18th day of JANUARY, 1939, at TEN o'clock a.m. To be conducted by K. A. McALLISTER, Land Officer, Seymour.

The lands will be sold in fee-simple, and subject to the covenants, conditions, exceptions, and reservations directed by the Governor in Council by an Order in Council dated the 5th August, 1930, and published in the *Government Gazette* of the 8th August, 1930.

A deposit of twelve and a half per centum of the price at which each lot is sold must be paid by the purchaser at the time of sale, and all such payments shall be made only in gold, silver, or bank notes, or cheques approved by the officer conducting the sale, and the residue of such price will be payable in equal instalments, in accordance with the scale hereunder, on the last day of each successive period of six months from the time of sale, or, if the purchaser choose, at any earlier time or times; such residue of payment will bear interest at the rate of £5 per centum per annum, to be computed from the time of sale to the time of payment of such residue or instalment of such residue.

The Governor in Council may, if he thinks fit, register the transfer of the interest of any purchaser of an allotment sold by public auction prior to the final payment of the purchase money being made. The fee for such registration shall be One pound.

SCALE OF PAYMENT OF RESIDUE.

£20 and under, 6 instalments.
Over £20, and not exceeding £50, 8 instalments.
Over £50, and not exceeding £100, 10 instalments.
Over £100, and not exceeding £200, 12 instalments.
Over £200, and not exceeding £300, 14 instalments.
Over £300, and not exceeding £400, 16 instalments.
Over £400, and not exceeding £500, 18 instalments.
Over £500, 20 instalments.

FEEs, ETC.

The fees payable on deeds of grant must be paid with the balance of purchase money. The following is the scale:—

50 acres and under, £1 10s.

Over 50 acres, £2.

Where the purchase money does not exceed £5, the grant fee is £1.

In the event of the whole of the purchase money being paid at the time of sale, the fee for Crown grant and assurance fee (one half-penny in the pound) must be paid to the officer conducting the sale.

Valuation of improvements (if not purchased by the owner thereof), and charges for survey, must also be paid at the time of sale.

A. E. LIND,
Commissioner of Crown Lands and Survey.

Office of Lands and Survey,
Melbourne, 6th December, 1938.

REEDY CREEK, PARISH OF KERBRISDALE, COUNTY OF ANGLESEY.

Near *Dabyninga Creek*.

Upset price £1. Charge for survey £3 7s. 6d.

Lot 1. Area 2 roods, being allotment 1 of section 4.

SOUTH REEDY CREEK, PARISH OF CLONBINANE, COUNTY OF DALHOUSIE.

Fronting *Doyle-street*.

Upset price £4. Charge for survey £3 2s. 6d.

Lot 2. Area 1a. Or. 12 8/10p., being allotment 1 of section 7. Valuation of improvements, £2 (Crown).

Upset price £10. Charge for survey £3 2s. 6d.

Lot 3. Area 3a. Or. 3-10p., being allotment 2 of section 7. Valuation of improvements, £3 (E. Reid).

PARISH OF GLENBURNIE, COUNTY OF DALHOUSIE.

Fronting *Clonbinane-road*.

Upset price £10 10s. Charge for survey £3 5s.

Lot 4. Area 3a. 1r. 29p., being allotment 23r of section D. One month allowed to remove improvements.

HEARING OF REASONS AGAINST THE FORFEITURE OF CERTAIN LICENCES AND LEASES BY PERSONS APPOINTED UNDER SECTION 34 OF THE LAND ACT 1928.

NOTICE is hereby given that reasons against the forfeiture of the licences and leases in the schedule hereto, which are deemed liable to forfeiture under the provisions of the Land Acts, will be publicly heard by the persons appointed by me, the responsible Minister of the Crown administering the said Acts, to hear the same and report thereon in writing to me, when the persons in the said schedule mentioned as holders of such licences and leases will be allowed to show cause against the same at the places and on the dates mentioned in the schedule hereto and before the persons therein mentioned in the first and second columns respectively set opposite the names of the said licensees and lessees.

A. E. LIND,

Commissioner of Crown Lands and Survey,
Department of Lands and Survey,
Melbourne, 5th December, 1938.

SCHEDULE.

HEYWOOD, 20th December, 1938, H. E. Michell—
49/44, J. A. Barr, 191a. 2r. 1p., Glenaulin.
26/80, R. S. Derrick, 106a. 2r. 3sp., Curracurt.
PORTLAND, 20th December, 1938, H. E. Michell—
1082/46, J. Johnstone, 209a. 3r. 5p., Gorae.
1087/46, A. R. Compton, 277a. 2r. 4p., Kentbruck.
33/44, G. F. Kerr, 137a. 2r. 30p., Mouzie.
HAMILTON, 14th December, 1938, H. E. Michell—
83/44, G. Lewis, 56a. 2r. 35p., Dunkeld.
3960/145, H. Womersley, 2a. 3r. 39p., Dunkeld.
80/44, H. MacDonald, 144a. 2r. 20p., Gorae.

PUBLIC HEARINGS BY PERSONS APPOINTED UNDER SECTION 34 OF THE LAND ACT 1928.

NOTICE is hereby given that at the times and places mentioned in the schedule hereunder, applications for leases and licences under the Land Acts, objections to such applications, objections to proposed proclamations, alterations, additions, diminutions, revocations or unions of commons, and reasons against forfeiture of any leases or licences under the Land Acts deemed liable to forfeiture, will be publicly heard by the persons whose names are set opposite such places respectively in such schedule, being persons appointed by me, the responsible Minister of the Crown administering the Land Acts, to hear the same and report thereon in writing to me.

A. E. LIND,

Commissioner of Crown Lands and Survey, and
President of the Board of Land and Works,
Department of Lands and Survey,
Melbourne, 5th December, 1938.

SCHEDULE.

CAMPERDOWN, Tuesday, 20th December, 1938, at half-past
Twelve p.m., A. L. Reah, Land Officer.
PORTLAND COURT HOUSE, Tuesday, 20th December, 1938,
at Nine a.m., H. E. Michell.
HEYWOOD MECHANICS' INSTITUTE, Tuesday, 20th
December, 1938, at Three p.m., H. E. Michell.
DARTMOOR MECHANICS' INSTITUTE, Wednesday, 21st
December, 1938, at Nine a.m., H. E. Michell.
CASTERTON COURT HOUSE, Thursday, 22nd December,
1938, at Nine a.m., H. E. Michell.

PROPOSED REVOCATION OF TEMPORARY RESERVATIONS OF LANDS BY ORDERS IN COUNCIL.

IN pursuance of the provisions of the Land Act 1928, notice is hereby given that it is the intention of the Governor in Council to revoke the temporary reservations of lands by Orders in Council hereunder referred to, viz.:

The following Notices were published 1^o on the 16th November, 1938, pursuant to Orders of the 14th November, 1938.

BUCHAN.—The Order in Council of the 19th September, 1887, temporarily reserving 18 acres 2 roods 29 perches of land in the Parish of Buchan, as a site for Camping purposes.—(B.605⁽⁹⁾) (Rs.1288, Rs.1315).

BUCHAN.—The Order in Council of the 5th December, 1900, temporarily reserving 86 acres of land in the Parish of Buchan, as a site for Public purposes and for the protection of the natural features.—(B.605⁽⁹⁾) (Rs.1288, Rs.1312).

BUCHAN.—The Order in Council of the 1st July, 1901, temporarily reserving 160 acres of land in the Town of Buchan, as a site for Public purposes and for the protection of the natural features.—(B.605⁽⁷⁾) (B.605⁽²⁾) (Rs.1288, Rs.1316).

BUCHAN.—The Order in Council of the 27th December, 1901, temporarily reserving 10 acres 39 perches of land, situate in section B, Parish of Buchan, as a site for Public purposes and for the protection of the natural features.—(B.605⁽⁹⁾) (Rs.1288, Rs.1314).

No. 359.—15358.—4

BUCHAN.—The Order in Council of the 21st January, 1902, temporarily reserving 119 acres 1 rood 15 perches of land in the Parish of Buchan, as a site for Public purposes and for the protection of the natural features, in addition to and adjoining the site temporarily reserved therefor by Order in Council of the 1st July, 1901.—(B.605⁽⁷⁾) (Rs.1288, Rs.1316).

BUCHAN.—The Order in Council of the 19th August, 1902, temporarily reserving 2 acres 2 roods of land in the Parish of Buchan, as a site for Public purposes and for the protection of the natural features.—(B.605⁽⁹⁾) (Rs.1288, Rs.1317).

BUCHAN.—The Order in Council of the 2nd February, 1904, temporarily reserving 17 acres of land in the Parish of Buchan, as a site for Public Recreation.—(B.605⁽⁷⁾) (Rs.1288, Rs.1313).

BUCHAN.—The Order in Council of the 3rd December, 1907, temporarily reserving 17 acres of land in the Parish of Buchan, as a site for Public purposes and for the protection of the natural features.—(B.605⁽⁷⁾) (Rs.1288, Rs.1313).

BUCHAN.—The Order in Council of the 10th November, 1909, temporarily reserving 9 acres 29 perches of land, being part of allotment 69, Parish of Buchan, as a site for Public purposes and for the protection of the natural features.—(B.605⁽¹⁰⁾) (Rs.1288, Rs.1311).

BUCHAN.—The Order in Council of the 11th November, 1913, temporarily reserving 396 acres 1 perch of land in the Parish of Buchan, as a site for Public purposes and for the protection of the natural features, in addition to and adjoining the sites temporarily reserved therefor by various Orders.—(B.605⁽⁷⁾) (Rs.1288, Rs.1316).

BUCHAN.—The Order in Council of the 1st June, 1915, temporarily reserving 11 acres 37 perches of land in the Parish of Buchan, as a site for Public purposes and for the protection of the natural features, in addition to and adjoining the sites temporarily reserved therefor by Orders in Council of the 1st July, 1901, the 21st January, 1902, and the 11th November, 1913.—(B.605⁽⁷⁾) (Rs.1288, Rs.1316).

BUCHAN.—The Order in Council of the 12th November, 1918 (see *Government Gazette* 1918, page 3336), temporarily reserving 34 acres 2 roods 10 perches of land in the Town of Buchan, as a site for Public purposes and for the protection of natural features, in addition to and adjoining the site temporarily reserved therefor by Order in Council of the 1st July, 1901.—(B.605⁽²⁾) (Rs.1288).

BUCHAN.—The Order in Council of the 11th November, 1919, temporarily reserving 8 acres 1 rood 36 perches of land in the Town of Buchan, as a site for Public purposes.—(B.605⁽²⁾) (Rs.1288, Rs.1316).

The following Notices were published 1^o on the 16th November, 1938, pursuant to Orders of the 14th November, 1938.

POREPUNKAH.—The Order in Council of the 2nd November, 1885, temporarily reserving 6 acres 1 rood 37 perches of land in the Parish of Porepunkah, as a site for affording a supply of Gravel.—(P.70A⁽⁵⁾) (109/129).

BALLAARAT.—The Order in Council of the 5th April, 1892, temporarily reserving 35 acres of land in the City of Ballaarat, Town of Ballaarat East, and Parish of Ballaarat, as a site for Public purposes, revoked as to part by Orders of the 4th August, 1931, 16th August, 1937, and the 17th October, 1938, to be further revoked so far as regards the portion thereof hereinafter described, viz.:—13 perches, more or less, City of Ballaarat, at Ballaarat East, Parish of Ballaarat, County of Grant: Commencing at a point bearing S. 50 deg. 20 min. W. 412½ links from the junction of the west side of Humfray-street and the southern side of Prest-street; bounded thence by lines bearing S. 53 deg. 25 min. E. 200 links, more or less, west 75 links, more or less, and N. 53 deg. 51 min. W. 155 3/10 links; and thence by Prest-street aforesaid bearing N. 50 deg. 20 min. E. 43 3/10 links to the commencing point.—(B.128⁽¹⁵⁾) (J.21210).

WYCHEPROOF.—The Order in Council of the 29th April, 1880 (see *Government Gazette*, 1880, page 940), temporarily reserving as a site for Water Supply purposes (revoked as to part by Orders of the 18th March, 1890, and the 20th June, 1905), and withholding from sale, leasing, and licensing 49 acres 3 roods 38 perches of land, being allotment 53 of section A, in the Parish of Bunguluke (now township adjoining Town of Wycheproof), to be revoked so far as regards the portion thereof hereinafter described, viz.:—11 acres 1 rood 27 perches, more or less, township adjoining Town of Wycheproof, Parish of Bunguluke, County of Kara Kara: Commencing at a point bearing east 255 links from the south-east angle of allotment 1 of section A; bounded thence by the Recreation Reserve bearing N. 0 deg. 15 min. W. 1,000 links, more or less, by lines bearing east 1,144 links, more or less, and south 1,000 links, more or less; and thence by Charles-street bearing west 1,140 links to the commencing point.—(W.287⁽⁸⁾) (Rs.170) (Rs.174).

BURNT CREEK.—The Order in Council of the 3rd June, 1867, temporarily reserving 4 acres 1 rood 24 perches of land at Dunolly, now Township of Burnt Creek, as a site for Cricket Ground and general Recreative purposes, revoked as to part by Order of the 18th November, 1895, to be revoked so far as regards the remaining portion thereof, comprising 1 acre 6 perches.—(D.125⁽⁶⁾) (95.P.36151).

The following Notices were published 1° on the 23rd November, 1938, pursuant to Orders of the 21st November, 1938.

DURDIDWARAH.—The Order in Council of the 20th January, 1885, temporarily reserving 9 acres 2 roods 16 perches of land, being part of allotment 52c, Parish of Durdidwarrah, as a site for Watering purposes.—(D.135⁽²⁾) (C.45054).

HEYWOOD.—The Order in Council of the 24th February, 1931, temporarily reserving 15 acres of land in the Town of Heywood as a site for supply of gravel, in addition to the site temporarily reserved therefor by Order in Council of the 1st September, 1891 (see *Government Gazette*, 1891, page 3788).—(H.80⁽²⁾) (C.78873, Z.27671).

LILYDALE.—The Order in Council of the 20th December, 1887, temporarily reserving 3 acres 2 roods 4 perches of land in the Town of Lilydale, as a site for Market purposes, being section 9.—(L.66⁽²⁾) (Rs.4885).

The following Notices were published 1° on the 30th November, 1938, pursuant to Orders of the 28th November, 1938.

CARLYLE.—The Order in Council of the 12th September, 1898, temporarily reserving 2 acres 3 roods 5 perches of land in the Parish of Carlyle, as a site for Watering purposes, to be revoked so far as regards the portion thereof hereinafter described, viz.:—1 acre 27 perches, Parish of Carlyle, County of Rogong: Commencing at the south-west angle of allotment 7 of section 43; bounded thence by that allotment and allotment 9 bearing S. 89 deg. 10 min. E. 596 links, by the last-mentioned allotment bearing S. 0 deg. 41 min. W. 183 2/10 links; by lines bearing N. 84 deg. 41 min. W. 301 links and S. 71 deg. 24 min. W. 313 8/10 links; and thence by a road bearing N. 0 deg. 41 min. E. 267 5/10 links to the commencing point.—(C.187⁽²⁾) (C.6412).

BULLARTO.—The Order in Council of the 24th July, 1876, temporarily reserving 5 acres of land in the Parish of Bullarto as a site for a Quarry, and withholding from sale, leasing, and licensing.—(B.645⁽²⁾) (W.64904).

The following Notices were published 1° on the 7th December, 1938, pursuant to Order of the 5th December, 1938.

ST. HELENS.—The Order in Council of the 14th May, 1880, temporarily reserving 441 acres 33 perches of land in the Parish of St. Helens as a site for a Racecourse and other purposes of Public Recreation, to be revoked so far as regards the portion thereof hereinafter described, viz.:—177 acres 2 roods 36 perches, Parish of St. Helens, County of Villiers: Commencing at the north-west angle of allotment 130n; bounded thence by that allotment bearing south 2,500 links and east 2,397 links; by a road bearing S. 0 deg. 2 min. W. 3,706 links; by allotment 130a bearing west 3,828 links; by a line bearing north 6,206 links; and thence by a road bearing east 1,433 links to the commencing point.—(S.357⁽²⁾) (Rs.2006).

MOKEPILLY.—The Order in Council of the 3rd September, 1877, temporarily reserving as a site for affording access to water, and withholding from sale, leasing, and licensing, 7 acres 32 perches of land in the Parishes of Mokepilly and Illawarra (now Parish of Mokepilly).—(M.489⁽²⁾) (56/44).

COMMONS ABOUT TO BE ABOLISHED.

IN pursuance of the provisions contained in section 147 of the *Land Act* 1928 (No. 3709), notice is hereby given that it is the intention of the Governor in Council to abolish the commons hereinafter mentioned, viz.:—

The following Notices were published 1° on the 16th November, 1938, pursuant to Order of the 14th November, 1938.

The Echuca Borough Common, proclaimed as such by Orders in Council of the 1st May, 1865, 27th February, 1867, 24th February, 1868, and the 1st December, 1890.—(C.85720).

The Echuca Town Common, proclaimed as such by *Government Gazette* of 27th November, 1860, page 2288, and by Order in Council of 18th February, 1861 (see *Government Gazette*, 1861, page 411).—(C.85720).

COMMON ABOUT TO BE DIMINISHED.

IN pursuance of the provisions contained in Division 10 of Part I. of the *Land Act* 1928 (No. 3709), notice is hereby given that it is the intention of the Governor in Council to diminish the common hereinafter mentioned, viz.:—

The following Notice was published 1° on the 7th December, 1938, pursuant to Order of the 5th December, 1938.

The Stawell and Pleasant Creek Goldfield Common, proclaimed on the 19th December, 1864, to be further diminished by the excision therefrom of the portion hereinafter described, viz.:—27 acres 1 rood 20 perches, Parish of Illawarra, County of Borong: Commencing at the south-east angle of allotment 113c; bounded thence by allotment 113b bearing S. 7 deg. 13 min. W. 297 links and S. 82 deg. 47 min. E. 627 links; by

a road bearing S. 67 deg. 10 min. W. 1,970 links; by allotment 69h bearing N. 9 deg. 17 min. E. 737 links, N. 80 deg. 43 min. W. 1,609 links, and S. 9 deg. 17 min. W. 216 links; by allotment 69e bearing N. 80 deg. 43 min. W. 1,070 links; by allotment 69e bearing N. 9 deg. 17 min. E. 474 links; by a road bearing S. 80 deg. 43 min. E. 100 links, N. 9 deg. 17 min. E. 297 links and S. 77 deg. 37 min. E. 636 5/10 links; by a line bearing S. 77 deg. 18 min. E. 429 links; by allotment 113c bearing and a line bearing S. 82 deg. 43 min. E. 1,948 links; and thence by allotment 113c bearing S. 82 deg. 47 min. E. 600 links to the commencing point.—(57/44.81) (Rs.530).

A. E. LIND,
Commissioner of Crown Lands and Survey.

COMMITTEES OF MANAGEMENT OF RESERVES.

APPOINTMENTS.

WHEREAS by section 184 of the *Land Act* 1928 it is provided that it shall be lawful for the Governor in Council or the Board of Land and Works to appoint and remove any number of persons, not less than three, or any municipal council, or the governing body of any corporation, to be a Committee of Management of any specified Crown land reserved either temporarily or permanently for any of the purposes set out in section 14 of the *Land Act* 1928, and not conveyed to or vested in trustees: Now therefore the Board of Land and Works doth hereby appoint the under-mentioned persons to be Members of the Committees of Management of the Reserves named:—

"PENSHURST RACECOURSE RESERVE."

I. Warren Gunn, Michael Page, and John Wilfred Ewing, as Members of the Committee of Management, for the period ending the 8th July, 1940, of the land temporarily reserved for a Racecourse and other Recreation purposes, at Penshurst, and known as the "Penshurst Racecourse Reserve," in the place of Joseph Howard, deceased, and I. W. Gunn and M. Page, whose term of appointment has expired.—(Corres. Rs.974.)

THE "ALPINE PARK" RESERVE.

Ernest Vandenberg, R. B. Stephens, Louis William Smith, E. W. Stephens, Charles George Williams, and F. W. Shuey, as a Committee of Management, for a period of three (3) years of the land temporarily reserved by Order in Council of 21st May, 1889, as a site for Public Recreation in the Parish of Bright, at Wandiligong, and known as "Alpine Park."—(Corres. Rs.257.)

"HANLON PARK" RESERVE, PORTLAND.

Sydney Lewis Patterson, Alfred John Taylor, Norman George Nicol, Thomas Edward Campbell Henry, John Stanley Wheeler, Charles Stanley Fredericks, Roy Patterson, Ormond Gladstone Pettit, and Henry George McCombe, as a Committee of Management, for a period of three (3) years, from the 28th November, 1938, of the land permanently reserved by Orders in Council of 21st February, 1888, and 17th November, 1922, for Public Gardens and Recreation purposes, in the Town of Portland, and known as "Hanlon Park."—(Corres. Rs.2290.)

"RINGWOOD EAST RECREATION RESERVE."

The Council of the Borough of Ringwood as a Committee of Management of the lands temporarily reserved by Orders in Council of 5th October, 1885, 22nd July, 1908, and 10th June, 1931, as a site for Cricket and other purposes of Public Recreation in the Parish of Ringwood, and known as the "Ringwood East Recreation Reserve."—(Corres. Rs.1808.)

This appointment is in lieu of all previous appointments, which are hereby revoked.—(Corres. Rs.1808.)

"ELMHURST CRICKET AND RECREATION RESERVE."

George Baker, Herbert Rapkins, Henry Bailey, Thomas Alfred Banner, James Dawson, Wilfred Bradley, and John McKay Lutge, as a Committee of Management, for a period of three (3) years, of the land temporarily reserved by Order in Council of 23rd April, 1877, as a site for Cricket Ground and other purposes of Public Recreation in the Town of Elmhurst, and known as "Elmhurst Recreation Reserve."—(Corres. Rs.302.)

"SWAN HILL (STATE SCHOOL) RECREATION RESERVE."

Alfred Read, William James Eddy, Ernest Gerald Gray, Alfred Edwin Darling, and Ernest Spencer Williams, as a Committee of Management, for a period of three (3) years, of the land temporarily reserved by Order in Council of 6th February, 1929, as a site for Public Recreation in the Parish of Castle Donnington, Township of Swan Hill, and known as "Swan Hill (State School) Recreation Reserve."—(Corres. Rs.3059.)

"WINCHELSEA PUBLIC PARK."

John Caldon, Edmund Hole, Peter Lawrence Ennis, John McDonald, Lorimer William Nott, and Herbert Ernest Warner, as a Committee of Management, for a period of three (3) years, of the land temporarily reserved by Order in Council dated the 12th November, 1902, as a site for Public Garden, Park, and Recreation Ground in the Town of Winchelsea, and known as the "Winchelsea Public Park."—(Corres. Rs.2463.)

"LONGWOOD RACECOURSE AND RECREATION RESERVE."

William Sagers, Arthur Robins, Thomas Brodie, John Correll, junior, and Edward Withers, as a Committee of Management, for a period of three (3) years, of the land temporarily reserved by Order in Council of 18th January, 1887, as a site for a Racecourse and Recreation Reserve in the Parish of Monea South, in the Township at Longwood Railway Station, and known as "Longwood Racecourse and Recreation Reserve."—(Corres. Rs.3154.)

"DAYLESFORD PUBLIC GARDENS."

The Council of the Borough of Daylesford as a Committee of Management of the land temporarily reserved by Order in Council dated 25th October, 1938, as a site for Public Gardens

in the Town of Daylesford, Parish of Wombat, in addition to the land permanently reserved by Order in Council of 12th November, 1872, as a site for Public Gardens in the Town of Daylesford, and known as the "Daylesford Public Gardens."—(Corres. Rs.4726.)

"BURRUMBEET RACECOURSE RESERVE."

William Walton, James Mitchell Swan, William Anderson, Samuel Alexander, Russell Thomas White, Robert Brodie Walton, and John Andrew Charles, as a Committee of Management, for a period of three (3) years, of the land temporarily reserved for a Racecourse and Public Recreation in the Parish of Burrumbeet, and known as the "Burrumbeet Racecourse and Recreation Reserve."—(Corres. Rs.2376.)

In witness whereof the common seal of the Board of Land and Works was hereunto affixed this thirtieth day of November, One thousand nine hundred and thirty-eight, in the presence of—

(SEAL)

A. E. LIND, President.
W. McILROY, Member.

THE CLOSER SETTLEMENT AND LAND ACTS.

NOTICE is hereby given that the Leases and Permit mentioned in the Schedule hereunder have been declared void by the Closer Settlement Commission for the reasons specified.

Corr.	District.	Lessee.	Allotment.	Area.	Parish.	Remarks.
A. R. P.						
LEASES UNDER THE CLOSER SETTLEMENT ACTS.						
5737	Bendigo ..	Mitchell, J. P. ..	86 and 93	355 1 24	Ellesmere ..	Non-payment of instalments
6283	Bendigo ..	Mitchell, J. P. ..	91	88 0 29	Ellesmere ..	" " "
PERMIT UNDER THE LAND ACTS.						
278	Geelong ..	Watson, R. A. ..	57A, 57B	180 0 0	Aire ..	Non-payment of rent

J. E. HUNTER,
Secretary, Closer Settlement Commission.

Department of Lands and Survey,
Melbourne, 6th December, 1938.

Land Act 1928.—Mallee.

LEASE UNDER SECTION 198, LAND ACT 1915, SURRENDERED.

NOTICE is hereby given that the Governor in Council has accepted the Surrender of the Lease mentioned in the Schedule hereunder for the reason specified.

District.	Corr. No.	Name of Lessee.	Section of Land Act under which Leased.	Parish.	Allotment.	Area.	Class.	Reason.
Mallee ..	07873	Charles S. Mazzocchi ..	198	Piangil West	36	A. R. P. 137 1 0	1st	New lease to issue for amended area

Land Act 1928.

LEASES UNDER THE LAND ACTS 1901 AND 1915 REVOKED OR DECLARED VOID.

NOTICE is hereby given that the Leases mentioned in the Schedule hereunder have been revoked or declared void by the Governor in Council for the reason specified in each case.

District.	Corr. No.	Name of Lessee.	Section of Land Act under which Leased.	Parish.	Allotment.	Area.	Class.	Reason.
Ballarat (1) ..	749	Henry Butterworth ..	46	Smythesdale..	1B, sec. 38	A. R. P. 96 2 6	2nd	Non-compliance with conditions
Salo (2) ..	192	Thomas A. D. Beams ..	46	Booran ..	24A	636 3 2	3rd	Lessee's request
Melbourne (3) ..	17625	William G. Reddick ..	49	Wonyip ..	71	143 2 4	1st	Non-payment of rent

(1) Yearly rent, £3 12s. 9d.—(2) Yearly rent, £7 19s. 3d.—(3) Yearly rent, £4 10s.

A. E. LIND,
Commissioner of Crown Lands and Survey.

Department of Lands and Survey,
Melbourne, 28th November, 1938.

THE CLOSER SETTLEMENT ACT 1928.—PART I.

THE Farm Allotments mentioned in the Schedule hereunder are hereby proclaimed available for application and may be taken up under Conditional Purchase Lease.

Estate.	Parish.	Allotment.	Section.	Area.	Capital Value.	Deposit, Including Lease and Registration Fees.	Term of Lease.	Remarks.
Maffra-Sale (1)	Bundalaguah	9 and 10	1A	A. R. P. 82 0 14	£ s. d. 1,822 4 6	£ s. d. 58 9 6	31½ years	852/86 (Irrigable)
Derrinalum (2, 3)	Ettrick	1a, 1c, 2a	1	265 1 16	2,448 0 0	246 1 0	31½ years	4946/86

(1) Improvements valued at £463 11s. to be paid for in addition.—(2) Additional improvements (effected by outgoing tenant), valued at £333 10s., are not included in the Capital Value, and must be paid for in cash by the successful applicant.—(3) The house and outbuildings on allotment 1a are not included in the Capital Value, and the Commission reserves the right to remove or otherwise dispose of them.

The incoming lessee must pay the valuation of improvements, if any.

J. E. HUNTER,
Secretary, Closer Settlement Commission.

Department of Lands and Survey,
Melbourne, 5th December, 1938.

TENDERS.

PUBLIC WORKS OFFICE, MELBOURNE.

TENDERS will be received at this office until **TEN A.M.** on the days and for the purposes under-mentioned.

Particulars may be learnt at this office, and also at the offices named in each instance.

The Board of Land and Works will not necessarily accept the lowest or any tender.

NOTE.—Owing to the Christmas vacation, plans and specifications will not be shown at school buildings after the 22nd December, 1938.

15th December, 1938.

Auburn.—Renovations, Police Station. Deposit, £1.
 Bairnsdale.—Installation of electric light and power, School of Mines. Particulars at School of Mines, Bairnsdale. Preliminary deposit, £5. Final deposit, 2 per cent.
 Ballarat.—Fittings, High School. Particulars at Inspector of Works Office, Ballarat. Deposit, £3.
 Bamawm.—Repairs, to fencing, new convenience, &c., State School No. 1769. Particulars at Police Stations, Rochester, Echuca; Inspector of Works Office, Bendigo; State School, Bamawm.
 Bendigo.—Repairs, painting, School of Mines. Particulars at Inspector of Works Office, Bendigo. Preliminary deposit, £10. Final deposit, 2 per cent.
 Carlton.—New building, School of Engineering, University. Preliminary deposit, £50. Final deposit, 2 per cent.
 Carlton.—Supply and installation of mechanical ventilation and heating equipment, &c., School of Natural Philosophy. Preliminary deposit, £15. Final deposit, 2 per cent.
 Caulfield.—Installation of electric light, power, and service cables. Technical School. Preliminary deposit, £10. Final deposit, 2 per cent.
 Colac.—Repairs, renovations, High School. Particulars at Police Stations, Camperdown, Colac; Inspector of Works Office, Geelong. Deposit, £3.
 Essendon.—Furniture and fittings for workshop, Technical School. Preliminary deposit, £2. Final deposit, 2 per cent.
 Crowlands.—Repairs, renovations, State School No. 756. Particulars at Police Station, Ararat; Inspector of Works Office, Stawell; State School, Crowlands.
 Hamilton.—New spouting, &c., State School No. 295. Particulars at Police Station, Hamilton; Inspector of Works Office, Stawell; State School, Hamilton. Deposit, £2.
 Korweinguboora.—Repairs, painting, school and residence, State School No. 2016. Particulars at Inspector of Works Office, Ballarat; Police Stations, Daylesford, Kyneton; State School, Korweinguboora. Deposit, £4.
 Laang.—Repairs, residence, State School No. 1411. Particulars at Police Station, Terang; Inspector of Works Office, Warrnambool; State School, Laang.
 Melbourne.—Fittings, Public Offices. Preliminary deposit, £2. Final deposit, 2 per cent.
 Melbourne.—Re-conditioning electric light and power, Public Offices, 61 Spring-street. Preliminary deposit, £3. Final deposit, 2 per cent.
 Melbourne.—Alterations to Photographic Studio, Russell-street Police Station. Deposit, £1.

Pomborneit.—Repairs, State School No. 1031. Particulars at Police Stations, Camperdown, Colac; Inspector of Works Office, Warrnambool; State School, Pomborneit. Deposit, £2.
 Port Albert.—Painting, repairs, residence, State School No. 490. Particulars at State School, Port Albert; Inspector of Works Office, Bairnsdale, Korumburra; Police Station, Yarram. Deposit, £2.
 Sunbury.—Repairs to washing machines, Mental Hospital. Deposit, £2.
 Timboon.—Renovations to residence, State School No. 2517. Particulars at Police Station, Cobden; Inspector of Works Office, Warrnambool; State School, Timboon. Deposit, £2.
 Wairewa.—Repairs, painting, State School No. 3739. Particulars at State School, Wairewa; Inspector of Works Office, Bairnsdale; Police Stations, Sale, Orbost. Deposit, £1.
 West Melbourne.—Re-roofing and roof repairs, Government Cool Stores. Particulars at Government Cool Stores. Preliminary deposit, £20. Final deposit, 2 per cent.
 Woolongoon.—Repairs, renovations, State School No. 4402. Particulars at Police Station, Mortlake; Inspector of Works Office, Warrnambool; State School, Woolongoon. Deposit, £2.

22nd December, 1938.

Bendoc.—New wash-house, repairs, painting, Police Station. Particulars at Inspector of Works Office, Bairnsdale; Police Stations, Orbost, Bendoc. Deposit, £2.
 Bethanga.—Painting, repairs, &c., State School No. 1883. Particulars at Inspector of Works Office, Wangaratta; Police Stations, Wangaratta, Wodonga; State School, Bethanga. Deposit, £3.
 Betley.—Repairs, painting, State School No. 774. Particulars at Inspector of Works Office, Maryborough; State School, Betley; Police Station, Dunolly. Deposit, £1.
 Bringalbert.—New laundry, &c., repairs, State School No. 2665. Particulars at Police Stations, Edenhope, Kaniva, Natimuk; Inspector of Works Office, Horsham; State School, Bringalbert. Deposit, £2.
 Carrajung South.—Repairs, painting, State School No. 3304. Particulars at Inspector of Works Office, Bairnsdale; Police Stations, Sale, Yarram; State School, Carrajung South. Deposit, £2.
 Echuca.—Internal renovations, painting, repairs, Court House. Particulars at Inspector of Works Office, Bendigo; Police Stations, Echuca, Rochester. Deposit, £3.
 Freeburgh.—Repairs and renovations, school and residence, State School No. 895. Particulars at Inspector of Works Office, Wangaratta; State School, Freeburgh; Police Stations, Myrtleford, Wangaratta. Deposit, £4.
 Galah.—Painting, repairs, State School No. 3955. Particulars at Inspector of Works Office, Maryborough; State School, Galah; Police Stations, Ouyen, Mildura. Deposit, £2.
 Geelong.—Drinking troughs, High School. Particulars at Inspector of Works Office, Geelong.
 Greenvale.—Renewal of boundary fencing, Sanatorium. Particulars at Greenvale Sanatorium. Deposit, £2.
 Guildford.—Painting, repairs, State School No. 264. Particulars at Police Stations, Castlemaine, Maryborough, Daylesford.
 Hamilton.—Repairs to desks, State School No. 295. Particulars at Police Station, Hamilton; Inspector of Works Office, Stawell, Warrnambool.
 Kanagulk.—Renovations, State School No. 2491. Particulars at Police Stations, Coleraine, Hamilton; Inspector of Works Office, Horsham; State School, Kanagulk.

Koondrook.—Repairs, painting, State School No. 2265. Particulars at Inspector of Works Office, Bendigo; State School, Koondrook; Police Station, Swan Hill. Deposit, £4.

Koorooman East.—Repairs, painting, State School No. 3389. Particulars at State School, Koorooman East; Inspector of Works Office, Korumburra; Police Station, Leongatha. Preliminary deposit, £2. Final deposit, 2 per cent.

Lake Burrumbeet.—Repairs, renovations, State School No. 368. Particulars at Inspector of Works Office, Ballarat; State School, Lake Burrumbeet. Deposit, £2.

Lorquon.—Repairs, renovations, State School No. 2500. Particulars at Police Stations, Jeparit, Nhill; Inspector of Works Office, Horsham; State School, Lorquon. Deposit, £2.

Melbourne.—New water storage, Government House. Preliminary deposit, £3. Final deposit, 2 per cent.

Melbourne.—External renovations and painting to out-buildings, Government House. Preliminary deposit, £10. Final deposit, 2 per cent.

Melbourne.—Repairs to roof, main building Government House. Preliminary deposit, £3. Final deposit, 2 per cent.

Merbein.—New water service, internal renovations, State School No. 3687. Particulars at Inspector of Works Office, Maryborough; Police Station, Mildura; State School, Merbein. Preliminary deposit, £5. Final deposit, 2 per cent.

Murrumbena.—Fencing, State School No. 3449. Deposit, £1.

Nayook.—Re-building chimney, &c., painting, State School No. 3227. Particulars at Inspector of Works Office, Traralgon; State School, Nayook; Police Station, Warragul. Deposit, £2.

North Fitzroy.—Painting, repairs, school and caretaker's quarters, State School No. 1490. Particulars at State School, North Fitzroy. Preliminary deposit, £10. Final deposit, 2 per cent.

North Melbourne.—Painting, repairs, caretaker's quarters, State School No. 1402. Particulars at State School, North Melbourne. Preliminary deposit, £2. Final deposit, 2 per cent.

Prince's Hill.—Repairs, new drinking facilities, Infant School Building, State School No. 2955. Particulars at State School, Prince's Hill. Deposit, £2.

South Melbourne.—New brick conveniences, new water service, State School No. 1852. Particulars at State School, South Melbourne. Preliminary deposit, £10. Final deposit, 2 per cent.

Toora.—Fencing, internal renovations, State School No. 2253. Particulars at Inspector of Works Office, Korumburra; Police Stations, Leongatha, Toora. Deposit, £2.

Tottenham.—Painting, repairs, school and caretaker's quarters, State School No. 3890. Particulars at State School, Tottenham. Preliminary deposit, £5. Final deposit, 2 per cent.

Wal Wal.—Repairs, renovations, State School No. 3155. Particulars at Police Stations, Ararat, Murtoa; Inspector of Works Office, Stawell. Deposit, £2.

Woodstock North.—Painting, repairs, State School No. 3492. Particulars at Inspector of Works Office, Bendigo; State School, Woodstock North; Police Station, Inglewood. Deposit, £2.

12th January, 1939.

Mooroopna.—New partition, alterations, &c., State School No. 1432. Particulars at Inspector of Works Office, Seymour; State School, Mooroopna; Police Station, Shepparton. Deposit, £4.

Tenders to be addressed to the Honorable the Commissioner of Public Works, and envelope containing tender marked "Tender for , due ,"

GEO. L. GOUDIE,
Commissioner of Public Works.

Melbourne, 7th December, 1938.

TENDERS FOR THE RIGHT TO REMOVE SALT.

TENDERS will be received on or before Noon on Tuesday, 20th December, 1938, for the exclusive right to collect and remove salt from the under-mentioned area for a period of ten (10) months from 1st January, 1939.

The successful tenderer will be required to preserve the bottom of the lake or lakes or collecting grounds from injury in accordance with instructions from any officer authorized by the Minister of Lands.

No tender will be received unless the total amount of fee offered for the period as set out hereunder and Ten shillings (10s.) fee for preparation of licence are enclosed. The licence is subject to a royalty charge of Two Shillings and six pence (2s. 6d.), except where otherwise stated, per ton on all salt collected or removed. Sworn declarations must be furnished to the Secretary for Lands by the licensee when required, setting out the quantity removed.

Plans of all buildings or other structures proposed to be erected on the licensed area must be submitted to and approved of by the Secretary for Lands and Survey, who reserves the right of entry for inspection by any officer authorized by him.

The licensee shall not assign, sublet, or part with his interest in the area or any portion thereof without the consent of the Minister of Lands

The licence will be cancelled for non-payment of any annual fees or any royalty charges or breach of any conditions thereof, or if the licensee shall for a period of twelve (12) months fail to use the land bona fide for the purposes for which a licence has been issued.

The Governor in Council reserves the right to resume the area or any part thereof for public purposes.

Tenderers must forward full name and address and fee for the right to remove salt for the period and fee for the preparation of licence (10s.) to Secretary for Lands, Treasury Buildings, Melbourne, C.2, endorsed "Tender for the right to remove salt."

Separate tenders must be lodged for each lot.

Plans may be seen and all information obtained at Lands Department, Melbourne.

The highest or any tender not necessarily accepted.

Area,
Acres.
69

A.1165.—Parish of Lalkaldarno, being the two salt lakes lying north of allotment 65, excluding the area held by the Shire of Ararat under permissive occupancy. Situated about 3 miles south of Willaura Railway Station. Formerly held by Biggin and Lindon. Royalty at the rate of 2s. 6d. per ton must be paid on all salt removed. (Ararat J.21255.)

A. E. LIND,
Commissioner of Crown Lands and Survey.
Department of Lands and Survey,
Melbourne, 2nd December, 1938.

PRIVATE ADVERTISEMENTS.

CITY OF HEIDELBERG.

LOAN No. 42.

NOTICE is hereby given that the Council of the City of Heidelberg proposes to borrow the sum of £17,470 on the credit of the Mayor, Councillors and Citizens of the City of Heidelberg in accordance with the provisions of the Local Government Act 1928 and amendments.

The maximum rate of interest that may be paid shall be £4 10s. per centum per annum.

The said Loan shall be liquidated by forty half-yearly repayments of the principal thereof on the first day of April and the first day of October in each year during the currency of the loan, together with interest from time to time accruing on so much of the total amount of the said loan as is unpaid.

Such moneys shall be repayable at the Commonwealth Bank of Australia, Melbourne, or at the Council's bankers for the time being in the City of Melbourne.

The purposes for which the said loan is to be applied are as follows:—

General Account.

Construction of tennis courts, Alphon-	
ton Park	£350
Construction of additional court at De	
Winton Park	290
Erection of new dressing sheds at Fair-	
field Swimming Pool	1,200
Purchase Diamond Creek Reserve	300
Installation of septic tank and erection	
of new conveniences, Warringal Park ..	350
Construction of tennis court, Fairfield ..	180
—————	£2,670

Electric Account.

Extension of mains	£2,287
Extension of services	1,050
Erection of sub-station	755
Additions to store	350
Purchase of 2-300 K.V.A. transformers ..	540
Purchase of meters	1,000
Public lighting extensions	200
Purchase of earth leakage switches	318
Purchase of one truck, three cars, one	
motor cycle and side car, and the pur-	
chase and installation of three petrol	
pumps	1,300
—————	£7,800

Gasworks Account.

Extension of mains	£3,000
Extension of services	1,800
Purchase of meters	1,700
Erection of new staff room	500
—————	£7,000

£17,470

The plans, specifications, and estimate of cost of the works referred to above, and a statement showing the proposed expenditure are open for inspection at the office of the Council, Town Hall, Ivanhoe, on all days and between the hours the said office is appointed to be open.

Dated this 1st day of December, 1938.

8220 F. PHILLIPS, Town Clerk.

SHIRE OF BAIRNSDALE.

AMENDED NOTICE.

Notice of Intention to Borrow the Sum of Nine Thousand Three Hundred Pounds (£9,300) for Permanent Works and Undertakings in the Shire of Bairnsdale.

NOTICE is hereby given that the Council of the Shire of Bairnsdale proposes to borrow on the credit of the President, Councillors, and Ratepayers of the Shire of Bairnsdale the sum of Nine thousand three hundred pounds (£9,300), such sum to be raised by the issue of debentures in accordance with the provisions of the *Local Government Act 1928*.

The rate of interest shall not exceed Five pounds ten shillings per centum per annum.

The period of the loan shall be fifteen years.

The loan shall be liquidated by thirty (30) equal half-yearly instalments (to be provided out of Municipal Fund) covering principal and interest, payable on the 1st day of September and the 1st day of March in each year during the currency of the loan, at the Commonwealth Bank, Melbourne.

The permanent works and undertakings upon which such loan is to be expended are—

1. Erection of sanitary conveniences. Main-street, Bairnsdale	£1,500
2. Construction of and bitumen surface to following streets:—Rupert, Nicholson, Francis, Mitchell, Pearson, and Moroney	5,300
3. Construction of and bitumen surface, McEachern and Short streets, East Bairnsdale	800
4. Bridge and approaches, McGhee's Gully	400
5. Purchase of house and land adjoining Oval and Show Ground, Bairnsdale	1,300
	£9,300

The plans, specifications, and estimates of the cost of such works and undertakings, and a statement showing intended expenditure of the money to be borrowed, are open for inspection at the Shire Office, Bairnsdale, during office hours.

By order,

R. STAVELY, F.I.I.A., Shire Secretary.
Shire Office, Bairnsdale, 5th December, 1938. 8233

IN THE MATTER OF THE LOCAL GOVERNMENT ACT 1928.

IN pursuance of the provisions of section 521 of the *Local Government Act 1928*, the President, Councillors, and ratepayers of the Shire of Morwell hereby direct that the land hereinafter mentioned purchased or acquired by the said Shire shall be a public highway as from the sixteenth day of November, One thousand nine hundred and thirty-eight.

THE LAND REFERRED TO.

All that piece of land being part of Crown allotment 15b, section A, Parish of Budgerec, County of Buln Buln, commencing at a point on the northern boundary of the said Crown allotment distant west 1,489.9 links from the north-eastern corner of the said Crown allotment 15b; thence bounded by lines bearing south 50 deg. 41 min. east 335.2 links, south 22 deg. 22 min. east 209.2 links, south 83 deg. 30 min. east 376.3 links, south 51 deg. 56 min. east 575.6 links, south 56 deg. 49 min. east 387 links, south 119.5 links, north 56 deg. 49 min. west 456.7 links, north 51 deg. 56 min. west 551.6 links, north 83 deg. 30 min. west 407.1 links, north 34 deg. 36 min. west 235.8 links, north 57 deg. 26 min. west 425 links, north 26 deg. 0 min. west 84.2 links; east 260 links to the commencing point.

Also all that piece of land being part of Crown allotment 15b, section A, Parish of Budgerec, County of Buln Buln, commencing at a point on the eastern boundary of the said Crown allotment distant north 907.3 links from the south-eastern corner of the said Crown allotment 15b, thence bounded by lines bearing south 64 deg. 39 min. west 104.2 links, south 2 deg. 42 min. west 863.7 links, west 100 links, north 2 deg. 42 min. east 928.4 links, north 64 deg. 39 min. east 211.6 links, south 110.7 links to the commencing point.

Also all that piece of land being part of Crown allotment 17, section A, Parish of Budgerec, County of Buln Buln, commencing at a point on the northern boundary of the said Crown allotment 17, distant west 134.8 links, from the south-eastern corner of Crown allotment 15b, section A, Parish of Budgerec, County of Buln Buln, thence bounded by lines bearing south 2 deg. 42 min. west 106.4 links, south 37 deg. 8 min. west 045.8 links; north 87 deg. 7 min. west 269.4 links, south 38 deg. 16 min. west 166.0 links, south 1 deg. 24 min. west 538.7 links, south 59 deg. 34 min. east 511.8 links, south 3 deg. 53 min. east 420 links, south 8 deg. 58 min. west 329.9 links, south 44 deg. 52 min. east 565.3 links, south 61 deg. 48 min. east 280.7 links, south 44 deg. 15 min. east 252.1 links, south 0 deg. 19 min. east 144.4 links, north 44 deg. 15 min. west 340.9 links, north 61 deg. 48 min. west 280.2 links, north

44 deg. 52 min. west 631 links, north 8 deg. 58 min. east 369.4 links, north 3 deg. 53 min. west 355.9 links, north 59 deg. 34 min. west 517.9 links, north 1 deg. 24 min. east 630.9 links, north 38 deg. 16 min. east 251.8 links, south 87 deg. 7 min. east 268.1 links, north 37 deg. 8 min. east 561.9 links, north 2 deg. 42 min. east 160.7 links, east 100 links to the commencing point.

Also, all that piece of land being part of Crown allotment 18, section A, Parish of Budgerec, County of Buln Buln, commencing at the north-eastern corner of the said Crown allotment 18, thence bounded by lines bearing south 32.6 links, north 69 deg. 55 min. west 94.8 links, east 89 links to the commencing point.

The common seal of the President, Councillors, and Ratepayers of the Shire of Morwell was hereunto affixed in the presence of—

(SEAL) A. L. HARE, President.
M. F. WALKER, Councillor.
F. A. HORSFALL, Secretary.

8238

Local Government Act 1928.

SHIRE OF RODNEY.

DECLARATION OF PUBLIC HIGHWAY.

WHEREAS Elizabeth-street, Mooroopna, more particularly described in the Schedule hereto, being a private street or road not being of less width than thirty-three feet, was at the commencement of the *Local Government Act 1928* paved, flagged, macadamized, or otherwise made good to the satisfaction of the Council of the Shire of Rodney (but not under the provisions of Division 10 of the said *Local Government Act* preceding section 587): And whereas application has been made by the owners in fee of so many of the houses and lands abutting upon such street as in rateable value are the greater part of all the houses and lands so abutting: Now the Council of the Shire of Rodney, by writing, under the common seal of the municipality, doth hereby declare the same to be a public street.

SCHEDULE.

All that piece of land being part of Crown allotment 4, Parish of Mooroopna, County of Rodney, and bounded by lines commencing at the most easterly point of the land described in the certificate of title entered in the register of the Office of Titles, volume 1987, folio 397366, and bounded by lines bearing N. 24 deg. 30 min. W. 1,130 links, N. 65 deg. 30 min. E. 100 links, S. 24 deg. 30 min. E. 1,130 links, and S. 65 deg. 30 min. W. 100 links.

In witness whereof the President, Councillors, and Ratepayers of the Shire of Rodney have caused their common seal to be hereunto affixed this 31st day of October, 1938.

The common seal of the Shire of Rodney was hereunto affixed in the presence of—

(SEAL) ROBERT BREEN, President.
GEO. NORTON, Councillor.
W. T. A. MARTIN, Secretary.

8324

Sewerage Districts Acts.

PROPOSED SEWERAGE AUTHORITY.

NOTICE is hereby given that the Traralgon Waterworks Trust has made application to the Honorable the Minister of Water Supply for the constitution of a Sewerage Authority and for the proclamation of a Sewerage District at Traralgon, and for the construction, maintenance, and continuance of a Sewerage Works within that district under the provisions of the Sewerage Districts Acts.

A general plan and description of the proposed works have been submitted with the application, and copies of same may be seen at Shire Office, Traralgon.

Dated this 16th day of November, 1938.

(SEAL) E. M. WEST, Secretary,
Traralgon Waterworks Trust.

8018

Sewerage Districts Acts.

PROPOSED MORNINGTON SEWERAGE AUTHORITY.

NOTICE is hereby given that the Mornington Shire Council has made application to the Honorable the Minister of Water Supply for the constitution of a Sewerage Authority and for the proclamation of a Sewerage District at Mornington, and the construction, maintenance, and continuance of sewerage works within that district under the provisions of the Sewerage Districts Acts.

A general plan and description of the proposed works have been submitted with the application, and copies of same may be seen at the Shire Hall, Mornington.

(SEAL) L. T. McLAREN, Shire Secretary.

8124

I. ROBERT MORATH, of 8 Curlew-street, Mont Albert, in the State of Victoria, storeman, heretofore called and known as Alois-Rupert Morath, hereby give notice that on the twenty-ninth day of November, 1938, I renounced and abandoned the use of my said Christian names of Alois Rupert and assumed in lieu thereof the Christian name of Robert; and further that such change of Christian name is evidenced by a deed dated the twenty-ninth day of November, 1938, duly executed by me and attested and filed in the office of the Registrar-General of the said State.

Dated this first day of December, 1938.

ROBERT MORATH, late ALOIS RUPERT MORATH.
Pearce and Webster, 101 Queen-street, Melbourne, solicitors. 8259

NOTICE OF CHANGE OF NAME.

I. HOWARD ERNEST LEWIS, of 355 Nicholson-street, North Carlton, in the State of Victoria, fruiterer, heretofore called and known by the name Howard Ernest Lew Shing, hereby give notice that on the second day of December, One thousand nine hundred and thirty-eight, I renounced and abandoned the use of the name Howard Ernest Lew Shing and assumed in lieu thereof the name Howard Ernest Lewis, and further that such change of name is renounced by a deed poll dated the second day of December, One thousand nine hundred and thirty-eight, executed by me and attested and filed in the office of the Registrar-General of the State of Victoria, on the second day of December. One thousand nine hundred and thirty-eight.

H. E. LEWIS.

J. A. Wilmoth, Son, and Mustow, of 273 Collins-street, Melbourne, solicitors for the said Howard Ernest Lewis. 8314

NOTICE OF DISSOLUTION OF PARTNERSHIP.

NOTICE is hereby given that the partnership heretofore subsisting between William Maxwell Bell and Daniel Vincent Donnelly, carrying on the business of auctioneers and stock and station agents, at Camperdown, under the firm name of "Doherty & Co.," has been dissolved. William Maxwell Bell has retired from the business, which will be carried on by Daniel Vincent Donnelly under the said firm name of "Doherty & Co."

Dated this first-day of December, 1938.

W. M. BELL.

D. V. DONNELLY.

Buckland and Nevett, solicitors, Camperdown. 8240

THE partnership between George Firth and Thomas O'Connell, carried on under the name of The Thornbury Bird and Seed Shop, in High-street, Thornbury, has been dissolved as from 31st October, 1938. George Firth will continue the business at the same address and will receive and pay all debts.

W. E. PEARCEY & IVEY, 443 Little Collins-street, Melbourne, solicitors for George Firth. 8256

NOTICE is hereby given that the partnership formerly carrying on the business of builders and contractors at Grey-street, Terang, under the style or business name of A. Chiller and Sons, ceased to carry on business on the first day of September, 1938.

Dated this twenty-sixth day of November, 1938.

A. L. CHILLER.

H. A. CHILLER.

Witness—NICHOLAS O'DONOHUE, solicitor, Melbourne.
O'Donohue and Brew, solicitors, 109 Swanston-street, Melbourne. 8244

NOTICE is hereby given that the partnership heretofore subsisting between the undersigned Charles Richard Hall and Alfred Theodore Hall, carrying on business as farmers and contractors at Hoddle Range and Foster, in the State of Victoria, under the name of Hall Bros., has been dissolved by mutual consent as from the first day of October, 1938. All debts due to and owing by the said late firm will be received and paid by Charles Richard Hall, who will continue to carry on business at the same place.

Dated the 19th day of November, 1938.

CHARLES R. HALL.

Witness to signature of Charles Richard Hall—P. J. WILSON.

ALFRED T. HALL.

Witness to signature of Alfred Theodore Hall—ALICE KLEM. 8214

Companies Act 1928.—In the matter of PALAIS MOTORS PROPRIETARY LIMITED (in Voluntary Liquidation).

NOTICE is hereby given that a General Meeting of creditors will be held in the Board Room, 4th Floor, T. & G. Building, 145 Collins-street, Melbourne, on Thursday, 15th December, 1938, at Two p.m.

Dated at Melbourne this 6th day of December, 1938.

D. B. LEIGH, Liquidator.

Donald B. Leigh, chartered accountant (Aust.), 145 Collins-street, Melbourne, C.I. 8242

In the Supreme Court of Victoria (No. 5502).—In the matter of the *Companies Act 1928* and in the matter of STANLEY ROGERS CUTLERY MANUFACTURERS PROPRIETARY LIMITED and in the matter of a Petition presented by G. & E. RODD and dated the thirteenth day of October, 1938.—Before His Honour Mr. Justice Gavan Duffy, Thursday, the 27th day of October, 1938.

UPON the petition of George Rodd and Ernest Rodd, both of 37 Greeves-street, St. Kilda, creditors of the above-named company, on the twenty-seventh day of October, 1938, preferred unto the Court: Upon hearing Mr. Smithers, of Counsel, for the petitioners: And upon reading the said petition, an affidavit of Ernest Rodd, one of the said petitioners, filed on the thirteenth day of October, 1938, verifying the said petition, the *Government Gazette* of the nineteenth day of October, 1938, and the *Argus* newspaper of the eighteenth day of October, 1938, each containing an advertisement of the said petition, the affidavit of Athol John Kennedy filed on the twenty-fourth day of October, 1938, the affidavit of Edward Henry Williams filed on the twenty-seventh day of October, 1938: This Court doth order that the said Stanley Rogers Cutlery Manufacturers Proprietary Limited be wound up by this Court under the provisions of the *Companies Act 1928*, and that James W. Ross, of 34 Queen-street, Melbourne, be constituted official liquidator of the affairs of the company: And it is further ordered that the costs of the said petitioners be taxed and be paid out of the assets of the said company. (The Seal of the Supreme Court.)

BY THE COURT.

(7s. 6d. Duty Stamp cancelled.)

NOTE.—It will be the duty of the directors and of the secretary or other chief officer of the company and of such person as the official liquidator may require to attend on the official liquidator at 34 Queen-street, Melbourne, forthwith on the service of this order. 8313

In the Supreme Court of Victoria.—In the matter of the *Companies Act 1928*, and in the matter of HENRY MARR LIMITED.

NOTICE is hereby given that a petition for the winding up of the above-named company, by the Supreme Court, was on the 30th day of November, 1938, presented to the said Court, by Charles Victor Dumbrell, of 359 Little Collins-street, Melbourne, architect, Sydney Leonard Hall, of 262 Chapel-street, Prahran, manager, Elizabeth Watt Hutton, of 49 Church-street, South Melbourne, married woman, A. G. Healing Limited, of 167 Franklin-street, Melbourne, J. C. Ludowici and Sons Limited, of 20 Queen's Bridge-street, South Melbourne, Galliers and Klaerr Proprietary Limited, of 135 Inkerman-street, St. Kilda, Foster and Fish Proprietary Limited, of 308 Russell-street, Melbourne, Noyes Bros. Limited, of 597 Lonsdale-street, Melbourne, being creditors of the said Henry Marr Limited, and William Clifford Wansbrough, of 14 Kildare-street, Auburn, traveller, Rolyat Vawer Taylor, of 271 Collins-street, Melbourne, accountant, Ulysses Gray, of 6 Penders-street, Thornbury, manager, William Langley, of 84 Amess-street, North Carlton, accountant, being contributors in the said Henry Marr Limited, and that the said petition is directed to be heard before the Court sitting at the Practice Court, Law Courts, William-street, Melbourne, on Thursday, the eighth day of December, 1938, and any creditor or contributory of the said company desirous to support or oppose the making of an order on the said petition, may appear at the time of hearing by himself, or his counsel, for that purpose, and a copy of the petition will be furnished to any creditor, and/or contributory, of the said company, requiring the same by the undersigned on payment of the regulated charge for the same.

E. EDGAR DAVIES & CO., Temple Court, 422 Collins-street, Melbourne, solicitors for the petitioner.

NOTE.—Any person who intends to appear on the hearing of the said petition, must serve on or send by post, to the above-named, notice in writing, of his intention so to do. The notice must state the name and address of the person, or, if a firm, the name and address of the firm, and must be signed by the person or firm, or his or their solicitor (if any) and must be served, or if posted, must be sent by post in sufficient time to reach the above-named, not later than four o'clock in the afternoon of the seventh day of December, 1938. 8248

Companies Act 1928.

DUNLOP HOME BUILDERS LIMITED (IN LIQUIDATION).

NOTICE is hereby given, pursuant to section 195 of the *Companies Act 1928*, that a General Meeting of the members of the above-named company will be held at the registered office of the company, 90 Queen-street, Melbourne, on Friday, the 16th day of December, 1938, at Eleven o'clock in the forenoon, for the purpose of having an account laid before the members showing the manner in which the winding up has been conducted during the preceding year, and hearing any explanation that may be given by the liquidator.

Dated this 1st day of December, 1938.

8296

L. B. EVANS, Liquidator.

The Companies Act 1928.

NOTICE is hereby given in compliance with section 106 of the Act 3659, that the Final Meeting of shareholders of Fleming Engineering Co. Pty. Ltd. (in Liquidation), will be held at the office of Wilson, Ross, and Company, 34 Queen-street, Melbourne, on Wednesday, 11th January, 1939, at Two o'clock in the afternoon, for the purpose of receiving an account showing how the winding up of the company has been conducted and the property disposed of.

Dated this 7th day of December, 1938.
8312 J. WALLACE ROSS, Liquidator.

The Companies Act 1928.

H. GOLDMAN PTY. LTD. (IN LIQUIDATION).
NOTICE is hereby given that the Final Meeting of the members of the above-named company will be held at the office of Messrs. Fuller, King, and Co., 419 Collins-street, Melbourne, on Monday, 9th January, 1939, at Two p.m.

8297 C. B. HARVEY, Liquidator.

The Companies Act 1928.—In the matter of ALBERT PURDY AND COMPANY PROPRIETARY LIMITED.

WINDING up order made 30th November, 1938. Date and place of first meetings.—23rd day of December, 1938, at 438 Bourke-street, Melbourne, creditors, 2.30 p.m.; contributories, 3.15 p.m.

Dated this 5th day of December, 1938.
J. V. M. Wood and Co., chartered accountants (Aust.), 438 Bourke-street, Melbourne, Central 7324. 8252

The Companies Act 1928.—In the matter of TALLIS AND THURING PROPRIETARY LIMITED (in Liquidation).

NOTICE is hereby given that the Final Meeting of shareholders, in accordance with section 196 of the Companies Act of the State of Victoria, will be held at the office of the liquidator, T. and G. Building, 145 Collins-street, Melbourne, on Wednesday, the 11th day of January, 1939, at Ten o'clock in the forenoon.

V. G. H. HARRISON, Liquidator.
Chartered accountant (Aust.), T. and G. Building, 145 Collins-street, Melbourne 8257

The Companies Act 1928.
SAKS STORES PROPRIETARY LIMITED
(IN LIQUIDATION).

NOTICE is hereby given that a Meeting of creditors of the above-named company will be held at the offices of Messrs. Tovell and Lucas, Charter House, 4 Bank-place, Melbourne, on Monday, 12th December, 1938, at a quarter past Two p.m., for the purposes set out in section 189 of the Companies Act 1928.

Dated this 30th day of November, 1938.
8261 R. W. TOVELL, Liquidator.

Companies Act 1928.
MORRISON'S PTY. LTD.SPECIAL RESOLUTION PURSUANT TO SECTION 77.
Presented for Filing by Norman Frederick Jeffery.

At a General Meeting of the members of the said company, duly convened and held at the offices of Messrs. Evans and Pizzey, public accountants, Osborne House, 397 Little Collins-street, Melbourne, on the 10th day of November, 1938, the following Special Resolution was duly passed, and at a subsequent General meeting of the members of the said company, also duly convened and held at the same place, on the 28th day of November, 1938, the following Resolution was duly confirmed:—

"That the company be wound up voluntarily from Tuesday, the 20th day of November, 1938, as the members voluntary winding up, and that Norman Frederick Jeffery, merchant, of 148 Swan-street, Richmond, be appointed liquidator.

Dated this 29th day of November, 1938.
8294 N. F. JEFFERY, Liquidator.

Companies Act 1928.—The matter of MORRISON'S PROPRIETARY LIMITED (in Voluntary Liquidation).

NOTICE is hereby given that a General Meeting of creditors will be held at the office of Mr. Duffy, solicitor, Camperdown, on Tuesday, the 20th day of December, 1938, at Ten a.m. in the forenoon.

Dated at Melbourne, this 29th day of November, 1938.
Messrs. Evans and Pizzey, public accountants, 397 Little Collins-street, Melbourne, C.I. 8292

Companies Act 1928.—The matter of MORRISON'S PROPRIETARY LIMITED (in Voluntary Liquidation).

NOTICE is hereby given that a General Meeting of creditors will be held at the office of Messrs. Evans and Pizzey, 397 Little Collins-street, Melbourne, on Wednesday, the 21st day of December, 1938, at Ten a.m. in the forenoon.

Dated at Melbourne, this 29th day of November, 1938.
Messrs. Evans and Pizzey, public accountants, 397 Little Collins-street, Melbourne, C.I. 8293

PURSUANT to the Trustee Act 1928, notice is hereby given that Robert Cedric Edwards, of Talbot-street, Ballarat, in the State of Victoria, carter, Hedley Garnett Edwards, of Horsham, in the said State, railway employee, and Thomas Hughes, of Albert-street, Sebastopol, in the said State, grocer, the executors of the will and codicil thereto of Martha Dymond Edwards, late of Grant-street, Sebastopol aforesaid, widow, deceased (who died on the 5th day of October, 1938), intend to convey or distribute the real and personal property of the said deceased to or among the persons entitled thereto, and require all persons and creditors interested to send to the said executors, care of R. H. Ramsay, of 38 Lydiard-street, Ballarat, solicitor, detailed particulars of their claims in respect of the said property on or before the 8th day of February, 1939. And notice is hereby given that after the said date the said executors will proceed to convey or distribute the said estate to or among the persons entitled thereto, having regard only to the claims, whether formal or not, of which they may then have had notice; and they will not be liable for the assets so conveyed or distributed to any person of whose claim they shall not then have had notice.

Dated this 5th day of December, 1938.
R. H. RAMSAY, 38 Lydiard-street, Ballarat, solicitor for the said executors. 8230

RE JOHN WYNNE STAMP, DECEASED.

NOTICE is hereby given that Caroline Margaret Stamp, of "Blair Athol," Menzies-avenue, Brighton, in the State of Victoria, widow, and Edward Charles Rigby, of No. 60 Market-street, Melbourne, in the said State, solicitor, the executors to whom probate has been granted of the will of John Wynne Stamp, late of "Blair Athol," Menzies-avenue, Brighton aforesaid, engineer, deceased (who died on the fifth day of June, 1938), intend to convey or distribute the real and personal estate of the said deceased amongst the persons entitled thereto, and require all persons having claims against his estate to send them, care of the undersigned solicitors, particulars, in writing, of such claims on or before the ninth day of February, 1939, after which date the executors may convey or distribute the said estate, having regard only to claims of which they have notice.

Dated the sixth day of December, 1938.
RIGBY & FIELDING, 60 Market-street, Melbourne, solicitors for the executors. 8249

NOTICE TO CREDITORS.—RE ANNIE MARY FYNN,
DECEASED.

PURSUANT to the provisions of the Trustee Act 1928, notice is hereby given that National Trustees, Executors, and Agency Company of Australasia Limited, of 113 Queen-street, Melbourne, the executor who has made application to the Registrar of Probates for a grant of probate of the last will and testament of Annie Mary Fynn, formerly of 66 Chapel-street, St. Kilda, in the State of Victoria, but late of 86 Wellington-parade, East Melbourne, in the said State, widow, deceased (who died on the fourteenth day of October, One thousand nine hundred and thirty-eight), intends to convey or distribute the estate of the said deceased among the persons entitled thereto, and requires all persons and creditors interested to send to the said National Trustees, Executors, and Agency Company of Australasia Limited, at the above address, on or before the fifteenth day of February, One thousand nine hundred and thirty-nine, particulars, in writing, of their claims against the said estate, and at the expiration of the time fixed by this notice the said National Trustees, Executors, and Agency Company of Australasia Limited may convey or distribute the said estate to or among the persons entitled thereto, having regard only to the claims, whether formal or not, of which the said National Trustees, Executors, and Agency Company of Australasia Limited shall then have had notice.

Dated this 30th day of November, 1938.
NEWMAN & WINGROVE, 401 Collins-street, Melbourne, proctors for the said company. 8250

NOTICE is hereby given that all creditors and other persons having claims upon the estate of Alexander Bourke, late of Karlsruhe, in the State of Victoria, grazier, deceased (who died on the fifteenth day of August, 1938, and probate of whose will was granted by the Supreme Court of Victoria on the fifteenth day of November, 1938, to John Alexander Dwyer, of Jimbour, in the State of Queensland, farmer, and William Michael Dwyer, of Finley, in the State of New South Wales, agent) are hereby required to send particulars, in writing, of such claims to them, the said John Alexander Dwyer and William Michael Dwyer, at the office of the undersigned, before the fifteenth day of February, 1939, after which date they will proceed to convey or distribute the said estate or any part thereof, to or among the persons entitled thereto, having regard only to the claims, whether formal or not, of which they shall then have had notice, and notice is further given that they will not be liable to any person of whose claim they shall not have had such notice as aforesaid.

H. HURRY & SON, Kyneton, solicitors to the Executors. 8232

RE SAMUEL EDGELEY HULME, DECEASED.

PURSUANT to the *Trustee Act 1928*, notice is hereby given that all persons having any claims against the estate of Samuel Edgeley Hulme, formerly of 24 Bay View-terrace, Ascot Vale, in the State of Victoria, a member of the Expeditionary Forces of the Commonwealth of Australia, but late of 27 Serrell-street, East Malvern, in the said State, *Hansard* reporter, deceased (who died on the twenty-sixth day of September, 1938, and probate of whose will was granted by the Supreme Court of the State of Victoria, in its probate jurisdiction, on the third day of December, 1938, to Alethea Henrietta Hulme, of 27 Serrell-street, East Malvern aforesaid, widow, the executrix named therein), are required to send particulars, in writing, of such claims to the said executrix, care of the undersigned proctor for the said executrix, on or before the ninth day of February, 1939, after which last-mentioned date the said executrix will proceed to convey or distribute the assets of the said deceased to or among the persons entitled thereto, having regard only to the claims, whether formal or not, of which she shall then have had notice; and the said executrix will not be liable for the assets so distributed, or any part thereof, to any person of whose claim she shall not have had notice as aforesaid.

Dated this 7th day of December, 1938.

W. ROSS RICHARDS, LL.B., of 440 Little Collins-street, Melbourne, proctor for the said executrix. 8253

RE ALBERT EUGENE PATTERSON, DECEASED.

PURSUANT to the *Trustee Act 1928*, notice is hereby given that all persons having claims against the estate of Albert Eugene Patterson, late of 61 Maud-street, Geelong, in the State of Victoria, superintendent of assurance, deceased (who died on the 27th day of August, 1938, and probate of whose will was granted by the Supreme Court of the said State, in its probate jurisdiction, on the 26th day of November, 1938, to National Trustees, Executors, and Agency Company of Australasia Limited, of 113 Queen-street, Melbourne, in the said State, and Annie May Patterson, of 61 Maud-street, aforesaid), are hereby required to send particulars, in writing, of such claims to the said National Trustees, Executors, and Agency Company of Australasia Limited, and the said Annie May Patterson, at the office of National Trustees, Executors, and Agency Company of Australasia Limited, 113 Queen-street, Melbourne, aforesaid, on or before the 12th day of February, 1939, after which date the said National Trustees, Executors, and Agency Company of Australasia Limited, and the said Annie May Patterson, will proceed to distribute the assets of the said Albert Eugene Patterson, deceased, which shall have come to their hands, amongst the persons entitled thereto, having regard only to the claims of which they shall then have had notice. And notice is hereby further given that the said National Trustees, Executors, and Agency Company of Australasia Limited, and the said Annie May Patterson, will not be liable for the assets so distributed, or any part thereof, to any person of whose claim they shall not have had notice as aforesaid.

Dated this 2nd day of December, 1938.

ROGER O'HALLORAN, Block Chambers, Little Malop-street, Geelong, proctor for the said executor and the said executrix. 8221

JOSEPH LEWIS LEVY, DECEASED.

PURSUANT to the *Trustee Act 1928*, all creditors and other persons having any claims or demands against the estate of Joseph Lewis Levy, formerly of Hyde Park Hotel, Knightsbridge, in the County of London, England, but late of Hotel Rubens, Buckingham Palace-road, in the City of Westminster, England aforesaid, gentleman, deceased (who died on the 24th day of December, 1937, and a certified sealed copy probate of whose will was, on the 30th day of November, 1938, resealed by the Supreme Court of Victoria, in its probate jurisdiction, on the application of The Trustees, Executors, and Agency Company Limited, of 401-3 Collins-street, Melbourne, in the State of Victoria, the duly authorized attorney of Gladys Caroline Golbie, formerly Levy, of number 16 Ovington-street, Kensington, in the County of London aforesaid, married woman, the executrix named in and appointed by the said will), are required to send, in writing, particulars of such claims and demands to the said company, at 401-3 Collins-street, Melbourne aforesaid, on or before the 11th day of February, 1939, after which date the said company will distribute the assets of the said Joseph Lewis Levy, deceased, amongst the persons entitled thereto, having regard only to the claims and demands of which the said company shall then have had notice; and the said company will not be liable for the assets so distributed, or any part thereof, to any person of whose claim or demand notice shall not have been given to it at the time of such distribution.

Dated the first day of December, 1938.

SNOWDEN, NEAVE, & DEMAINE, 433 Little Collins-street, Melbourne, proctors for the said company. 8300

JAMES BLACK HUTCHINSON, DECEASED.

PURSUANT to the *Trustee Act 1928*, all creditors and other persons having any claims or demands against the estate of James Black Hutchinson, deceased, late of 19 Green-street, South Richmond, in the State of Victoria, gentleman, deceased (who died on the 28th day of October, 1938, and probate of whose will has been applied for by Charles Richard Boston, of 547 Malvern-road, Toorak, in the said State, and National Trustees, Executors, and Agency Company of Australasia Limited, of No. 113 Queen-street, Melbourne, in the State of Victoria, by the Supreme Court of Victoria, in its probate jurisdiction, on the 5th day of December, 1938), are hereby required to send particulars, in writing, of such claims to the said executors, care of National Trustees, Executors, and Agency Company of Australasia Limited, on or before the 15th day of February, 1939, after which date the said executors will proceed to distribute the assets of the said James Black Hutchinson, deceased, which shall have come to its hands amongst the persons entitled thereto, having regard only to the claims of which the said executors shall then have had notice. And notice is hereby further given that the said executors will not be liable for the assets so distributed, or any part thereof, to any person of whose claim the said executors shall not have had notice as aforesaid.

Dated this 5th day of December, 1938.

MARK LAZARUS & SONS, of 440 Little Collins-street, Melbourne, proctors for the executors. 8255

NOTICE TO CREDITORS AND OTHERS.—RE HENRY MICHAEL DONNELLY, DECEASED.

NOTICE is hereby given that all persons having claims against the property or estate of Henry Michael Donnelly, late of Frankston-road, Cranbourne, in the State of Victoria, farmer, deceased (who died on the twenty-seventh day of June, One thousand nine hundred and thirty-eight, and letters of administration of whose estate were granted to Edward Donnelly, of Frankston-road aforesaid, farmer, by the Supreme Court of Victoria, in its probate jurisdiction, on the twelfth day of August, One thousand nine hundred and thirty-eight), are hereby required to send particulars, in writing, of such claims to the said administrator, care of the under-mentioned proctors, on or before the eighth day of February, One thousand nine hundred and thirty-nine, after which date the said administrator will proceed to distribute the assets of the said Henry Michael Donnelly, deceased, which shall have come to his hands amongst the persons entitled thereto, having regard only to the claims of which the said administrator shall then have had notice. And notice is hereby further given that the said administrator will not be liable for the assets so distributed, or any part thereof, to any person of whose claim the said administrator shall not have had notice as aforesaid.

Dated this first day of December, One thousand nine hundred and thirty-eight.

FRANCIS FIELD & WALLIS, of 100 Queen-street, Melbourne, and at Dandenong, proctors for the administrator. 8258

NOTICE TO CLAIMANTS.—RE HENRY JAMES MEDDOWS, DECEASED.

THE Perpetual Executors and Trustees Association of Australia Limited, of 100 Queen-street, Melbourne, in the State of Victoria, and Sydney Major Read, of 181 Pickles-street, Port Melbourne, in the said State, investor, the executors of the will and codicils of Henry James Meddows, late of 24 Berry-street, Clifton Hill, in the said State, investor, deceased (who died on the 9th day of September, 1938), require all creditors, next-of-kin, and others having claims against the property or estate of the said deceased, to send to the said executors, in care of the said association, on or before the 9th day of February, 1939, particulars, in writing, of such claims after which date the said executors intend to convey or distribute such property or estate to or among the persons entitled thereto, having regard only to the claims of which they shall have had notice.

Dated the seventh day of December, 1938.

LUCAS & MUMME, of Tavistock House, 383 Little Flinders-street, Melbourne, proctors for the executors. 8301

RE SARAH JANE THORP, DECEASED.

THE Perpetual Executors and Trustees Association of Australia Limited, of 100 Queen-street, Melbourne, in the State of Victoria, the executor of the will of Sarah Jane Thorp, late of 22 Salisbury-street, Mont Albert, spinster, deceased (who died on the 24th day of September, 1938), requires all creditors, next of kin, and others having claims against the property or estate of the said deceased to send to the said association on or before the 8th day of February, 1939, particulars, in writing, of such claims, after which date the said association intends to convey or distribute such property or estate to or among the persons entitled thereto, having regard only to the claims of which it shall have had notice.

Dated the 30th day of November, 1938.

PARKINSON & WETTENHALL, 10 Queen-street, Melbourne, proctors for the said association. 8305

NOTICE TO CLAIMANTS.—*RE* DAVID SUTTON, DECEASED.

PURSUANT to the provisions of the *Trustee Act 1928*, notice is hereby given that all persons having claims against the estate of David Sutton, late of Bearii, in the State of Victoria, farmer, deceased (who died on the 27th day of September, 1938, and probate of whose will was granted by the Supreme Court of the said State, in its probate jurisdiction, to Nicholas Ralph Sutton, of Bearii aforesaid, farmer, the executor named in and appointed by the said will), are hereby required to send particulars of such claims, in writing, to the said executor, care of the undersigned, on or before the 15th day of February, 1939, after which date the said executor will proceed to distribute the assets of the said David Sutton, deceased, which shall have come to his hands among the persons entitled thereto, having regard only to the claims of which he shall then have had notice. And notice is hereby given that the said executor will not be liable for the assets, or any part thereof, so distributed to any person of whose claim he shall not then have had notice.

Dated this 5th day of December, 1938.

MORRISON & TEARE, Numurkah, and at National Mutual Buildings, 395 Collins-street, Melbourne, proctors for the said executor. 8269

PURSUANT to the *Trustee Act 1928*, notice is hereby given that all persons interested in or having any claim or claims against the estate of Elsie Mabel James, otherwise Elsie Mabel Winch, formerly of Halwell, Southpool, in the County of Devon, England, and also formerly of Lockington, in the State of Victoria, but late of Wenimbi Farm, Marendellas, Southern Rhodesia, Africa, spinster, deceased (who died on the 22nd day of January, 1938, and a sealed certified copy probate of whose will, granted by His Majesty's High Court of Justice, in England, principal probate registry, was sealed with the seal of the Supreme Court of Victoria on being produced by Ronald Fox Hall, of 17 Queen-street, Melbourne, in the said State, solicitor), are required to send particulars, in writing, of such claims to the said Ronald Fox Hall, on or before the eighteenth day of February, 1939, after which date the said Ronald Fox Hall will proceed to distribute the assets in Victoria of the said deceased amongst the persons entitled thereto, having regard only to the claims of which he shall then have had notice. And notice is hereby further given that the said Ronald Fox Hall will not be liable for the assets so distributed, or any part thereof, to any person of whose claim he shall not then have had notice.

Dated this sixth day of December, 1938.

JAMES HALL & SONS, proctors, of 17 Queen-street, Melbourne. 8298

NOTICE is hereby given that all persons having any claims against the estate of John Johnston, late of Poplar-grove, Lancefield, in the State of Victoria, farmer, deceased, intestate (who died on the twenty-seventh day of March, One thousand nine hundred and thirty-eight, and administration of whose estate was granted by the Supreme Court of Victoria, in its probate jurisdiction, on the eighteenth day of November, One thousand nine hundred and thirty-eight, to The Trustees, Executors, and Agency Company Limited, formerly of 412, but now of 401-403 Collins-street, Melbourne, in the said State), are hereby requested to send particulars, in writing, of such claims direct to the said company, on or before the twelfth day of February, One thousand nine hundred and thirty-nine, after which date the said company will proceed to convey or distribute the estate, or any part thereof, to or amongst the persons entitled thereto, having regard only to the claims, whether formal or not, of which it shall then have had notice; and notice is further given that it will not be liable to any person of whose claim it shall not have had such notice as aforesaid.

Dated the fifth day of December, 1938.

J. S. HARRIS & COHEN, solicitors, 118 Queen-street, Melbourne, proctors for the applicant. 8299

NOTICE TO CLAIMANTS.—*RE* SAMUEL JABOOR, DECEASED.

THE UNION TRUSTEE COMPANY OF AUSTRALIA LIMITED, of 333 Collins-street, Melbourne, in Victoria, the executor of the will of Samuel Jaboor, late of Middleboro-road, Box Hill, in the State of Victoria, publishers' representative, deceased (who died on the 21st day of October, 1938), requires all the creditors, next of kin, and others having claims against the property or estate of the said deceased, to send to the said company, on or before the 15th day of February, 1939, particulars, in writing, of such claims, after which date, the said company intends to convey or distribute such property or estate, to or among the persons entitled thereto, having regard only to the claims of which it shall have had notice.

Dated the 3rd day of December, 1938.

DARVALL & HORSFALL, of 440 Little Collins-street, Melbourne, proctors for the said company. 8245

PURSUANT to the *Trustee Act 1928*, all persons having claims against the estate of Catherine Jeger McCalinan, formerly of "Shirley," 470 St. Kilda-road, Melbourne, but late of "The Terricks," Paterson-street, Hawthorn, in the State of Victoria, spinster, deceased (who died on the fifth day of August, 1938, and probate of whose will and one codicil thereto was granted by the Supreme Court of Victoria, on the first day of December, 1938, to The Trustees, Executors, and Agency Company Limited, of 401-403 Collins-street, Melbourne aforesaid, the sole executor named in the said will), are hereby required to send particulars of such claims to the said executor, at its address above appearing, on or before the eighth day of February, 1939, after the expiration of which time the said executor will proceed to distribute the assets of the said deceased amongst the persons entitled thereto, having regard only to claims of which it shall have had notice.

Dated this fifth day of December, 1938.

BLAKE & RIGGALL, 120 William-street, Melbourne, proctors for the executor. 8288

PURSUANT to the *Trustee Act 1928*, all persons having claims against the estate of Ida Trevena, formerly of 97 Gipps-street, East Melbourne, in the State of Victoria, but late of Park-street, Seymour, in the said State, spinster, deceased (who died on the thirtieth day of October, 1938, and probate of whose will was granted by the Supreme Court of Victoria, on the twenty-second day of November, 1938, to The Union Trustee Company of Australia Limited, of 333 Collins-street, Melbourne, in the said State, the sole executor named in the said will), are hereby required to send particulars of such claims to the said company, at its address above appearing, on or before the eighth day of February, 1939, after the expiration of which time the said company will proceed to distribute the assets of the said deceased amongst the persons entitled thereto, having regard only to claims of which it shall have had notice.

Dated this twenty-ninth day of November, 1938.

BLAKE & RIGGALL, 120 William-street, Melbourne, proctors for the said company. 8289

PURSUANT to the *Trustee Act 1928*, notice is hereby given that all persons having claims against the estate of Emily Mercy Ann Mackenzie, formerly of 441 Glenferrie-road, Hawthorn, in the State of Victoria, but late of "Co-Wabee," 470 St. Kilda-road, Melbourne, in the said State, widow, deceased (who died on the 9th day of August, 1938, and probate of whose will was on the 30th day of November, 1938, granted by the Supreme Court of Victoria, in its probate jurisdiction, to The Trustees, Executors, and Agency Company Limited, of 401 and 403 Collins-street, Melbourne aforesaid), are hereby required to send particulars, in writing, of such claims to the said The Trustees, Executors, and Agency Company Limited at its address aforesaid, on or before the 12th day of February, 1939, after which date the said The Trustees, Executors, and Agency Company Limited will proceed to convey or distribute the said estate, or any part thereof, to or among the persons entitled thereto, having regard only to the claims, whether formal or not, of which it shall then have had notice. And notice is further given that the said The Trustees, Executors, and Agency Company Limited will not be liable to any person of whose claim it shall not have had such notice as aforesaid.

Dated the 7th day of December, 1938.

WILLIAMS & MATTHEWS, 129 William-street, Melbourne, proctors for the executor. 8262

RE ESTHER STEWART MITCHELL, DECEASED.

PURSUANT to the *Trustee Act 1928*, notice is hereby given that all persons having any claim against the estate of Esther Stewart Mitchell, formerly of 293 Skegoniel-avenue, Belfast, in the County of Antrim, Ireland, but late of 100 Rathmines-road, Auburn, in the State of Victoria, spinster, deceased (who died on the 7th September, 1938, and administration of whose estate was on the 14th day of October, 1938, granted by the Supreme Court of the State of Victoria, in its probate jurisdiction, to Victoria Esther Henderson, of 100 Rathmines-road, Auburn aforesaid, widow), are hereby required to send particulars, in writing, of such claims to the said Victoria Esther Henderson, at the office of Harry Tolhurst McKean, solicitor, 84 William-street, Melbourne, on or before the 8th day of February, 1939, after which date the said Victoria Esther Henderson will proceed to distribute the assets of the said Esther Stewart Mitchell, deceased, which shall have come to her hands, amongst the persons entitled thereto, having regard only to the claims of which she shall then have had notice. And notice is hereby further given that the said Victoria Esther Henderson shall not be liable for the assets so distributed, or any part thereof, to any person of whose claim she shall not then have had notice as aforesaid.

Dated the 7th day of December, 1938.

HARRY T. MCKEAN, 84 William-street, Melbourne, proctor for the said Victoria Esther Henderson. 8263

JOHN ROSE, DECEASED.

PURSUANT to the *Trustee Act 1928*, all creditors and others having claims against the property and estate of John Rose, late of Wandin Yallock, in the State of Victoria, fruit grower, deceased, intestate (who died on the thirtieth day of October, 1938, and letters of administration of whose estate were on the twenty-ninth day of November, 1938, granted by the Supreme Court of the said State to Alfred Edward Rose, of Wandin Yallock aforesaid, fruit grower, a son of the said deceased), are hereby requested to send in particulars, in writing, of such claims to the said administrator, in the care of the undersigned, his proctors, on or before the eighth day of February, 1939, after which date the administrator will proceed to convey or distribute the said estate, or any part thereof, to or among the persons entitled thereto, having regard only to the claims of which the administrator shall then have had notice.

Dated this seventh day of December, 1938.

NORRIS & NORRIS, of 422 Collins-street, Melbourne, proctors for the administrator. 8303

ANNIE VICTORIA BENNESS, DECEASED.

PURSUANT to the *Trustee Act 1928*, all creditors and others having claims against the property and estate of Annie Victoria Benness, late of 186 Kerferd-road, Albert Park, in the State of Victoria, widow, deceased intestate (who died on the fourth day of November, 1938, and letters of administration of whose estate were on the sixth day of December, 1938, granted by the Supreme Court of the said State to Albert Edward Benness, of 92 Cambridge-street, Colingwood, in the said State, joiner, and Carrie Livick Heselev, of Louise-street, Melbourne, in the said State, married woman, children of the said deceased), are hereby required to send in particulars, in writing, of such claims to the said administrators, in the care of the undersigned, their proctors, on or before the eighth day of February, 1939, after which date the administrators will proceed to convey or distribute the said estate, or any part thereof, to or among the persons entitled thereto, having regard only to the claims of which they shall then have had notice.

Dated this seventh day of December, 1938.

NORRIS & NORRIS, of 422 Collins-street, Melbourne, proctors for the administrators. 8304

RE ALFRED HINES, DECEASED.

PURSUANT to the *Trustee Act 1928*, notice is hereby given that all persons having any claim against the estate of Alfred Hines, late of Wirilda, Macedon, in the State of Victoria, secretary, deceased (who died on the twenty-eighth day of August, 1938, and probate of whose will was, on the twenty-eighth day of October, 1938, granted by the Supreme Court of the State of Victoria, in its probate jurisdiction, to The Union Trustee Company of Australia Limited, of 333 Collins-street, Melbourne, in the said State, the sole executor named in the said will), are hereby required to send particulars, in writing, of such claims to the said company at its above-mentioned address, on or before the 8th day of February, 1939, after which date the said company will proceed to distribute the assets of the said deceased which shall have come to its hands among the persons entitled thereto, having regard only to the claims of which it shall then have had notice; and notice is hereby further given that the said company will not be liable for the assets so distributed, or any part thereof, to any person of whose claims it shall not then have had notice as aforesaid.

Dated the seventh day of December, 1938.

HARRY T. McKEAN, 84 William-street, Melbourne, proctor for the said company. 8265

PURSUANT to the *Trustee Act 1928*, notice is hereby given that all creditors and other persons having claims against the estate of John Thomas Smith, late of Horsham, in the State of Victoria, retired State school teacher, deceased, intestate (who died on the 10th day of October, 1938, and letters of administration of whose estate were, on the 24th day of November, 1938, granted by the Supreme Court of the State of Victoria, in its probate jurisdiction, to Noble Gordon Smith, of Horsham, in the said State, watchmaker, a son, and one of the next of kin of the said deceased), are required to send particulars, in writing, of such claims to the administrator, the said Noble Gordon Smith, care of the undersigned, on or before the 15th day of February, 1939, after which date the said administrator will proceed to distribute the assets of the said John Thomas Smith, deceased, which shall have come to his hands amongst the persons entitled thereto, having regard only to the claims of which he shall then have had notice. And notice is further given that the said administrator will not be liable for the assets so distributed, or any part thereof, to any person of whose claim he shall not then have had notice as aforesaid.

Dated the 30th day of November, 1938.

R. J. WILMOTH, Horsham, solicitor for the said administrator. 8266

NOTICE TO CLAIMANTS.—RE ALICE WEARNE, DECEASED.

PURSUANT to the provisions of the *Trustee Act-1928*, notice is hereby given that all persons having claims against the estate of Alice Wearne, late of Baulkamaugh, in the State of Victoria, widow, deceased (who died on the 27th day of September, 1938, and probate of whose will was granted by the Supreme Court of the said State, in its probate jurisdiction, to Clement Brooks Wearne, of Baulkamaugh aforesaid, farmer, the executor named in and appointed by the said will), are hereby required to send particulars of such claims, in writing, to the said executor, care of the undersigned, on or before the 15th day of February, 1939, after which date the said executor will proceed to distribute the assets of the said Alice Wearne, deceased, which shall have come to his hands among the persons entitled thereto, having regard only to the claims of which he shall then have had notice. And notice is hereby further given that the said executor will not be liable for the assets, or any part thereof, so distributed to any person of whose claim he shall not then have had notice.

Dated this 5th day of December, 1938.

MORRISON & TEARE, Numurkah, and at National Mutual Buildings, 395 Collins-street, Melbourne, proctors for the said executor. 8267

PURSUANT to the provisions of the *Trustee Act 1928*, notice is hereby given that all persons having claims against the estate of Jacob Rischin, late of 636 Drummond-street, North Carlton, in the State of Victoria, retired wholesale fruiterer, deceased (who died on the 24th day of July, 1938, and probate of whose will was granted by the Supreme Court of the said State, in its probate jurisdiction, on the 8th day of September, 1938, to Raie Dabscheck and Barnett Cohen, both of 2 Oak-grove, Ripponlea, in the said State, married woman and tailor respectively), are hereby required to send particulars, in writing, of such claims to the said Raie Dabscheck and Barnett Cohen, care of the undersigned solicitor, on or before the 10th day of February, 1939, after which day the said Raie Dabscheck and Barnett Cohen will proceed to distribute the assets of the said Jacob Rischin, deceased, which shall have come to their hands amongst the persons entitled thereto, having regard only to the claims of which they shall have then had notice. And notice is hereby further given that the said Raie Dabscheck and Barnett Cohen will not be liable for the assets so distributed, or any part thereof, to any person of whose claim they shall not have had notice as aforesaid.

Dated this 3rd day of December, 1938.

ALFRED LESLIE ABRAHAM, of 379 Collins-street, Melbourne, proctor for the said Raie Dabscheck and Barnett Cohen. 8315

PURSUANT to the *Trustee Act, 1928*, notice is hereby given that the Ballarat Trustees, Executors, and Agency Company Limited, of 101 Lydiard-street North, Ballarat, in the State of Victoria, the executor of the will of Edward Frederick Wilhelm Christensen, formerly of Glengarry, Gippsland, in the State of Victoria, subsequently of 441 Doveton-street, North Ballarat, in the said State, but late of 135 Mollison-street, Bendigo, in the said State, retired farmer, deceased (who died on the 23rd day of September, 1938), intends to convey or distribute the real and personal property of the said deceased, to or among the persons entitled thereto, and requires all persons and creditors interested, to send to the said Company, detailed particulars of their claims in respect of the said property, on or before the 8th day of February, 1939. And notice is hereby given that after the said date the said Company will proceed to convey or distribute the said estate, to or among the persons entitled thereto, having regard only to the claims, whether formal or not, of which it may then have had notice, and it will not be liable for the assets so conveyed or distributed to any person of whose claim it shall not have had notice.

Dated this 29th day of November, 1938.

CUTHBERT, MORROW, MUST, & SHAW, Ballarat, solicitors for the said company. 8222

PURSUANT to the *Trustee Act 1928*, all persons having claims against the estate of Herbert James Spiller, late of Maude, in the State of Victoria, farmer, deceased (who died on the 25th day of September, 1938), are hereby required to send particulars of such claims to National Trustees, Executors, and Agency Company Limited, of 113 Queen-street, Melbourne, in the said State, the executor named in the will of the said deceased, on or before the 10th day of February, 1939, after the expiration of which time the said executor will proceed to distribute the assets of the said deceased amongst the persons entitled thereto, having regard only to the claims of which it shall have had notice.

Dated this 7th day of December, 1938.

WHYTE, JUST, & MOORE, 27 Malop-street, Geelong, proctors for the said executor. 8226

NOTICE TO CREDITORS.—*RE* THOMAS BENJAMIN TRIPCONY, DECEASED.

PURSUANT to the *Trustee Act* 1928, notice is hereby given that Sandhurst and Northern District Trustees, Executors, and Agency Company Limited, of View-street, Bendigo, in the State of Victoria, the administrator to whom letters of administration of the estate of Thomas Benjamin Tripcony, late of Serpentine, in the said State, farmer, deceased, intestate (who died on the 18th day of October, 1938), were granted by the Supreme Court of the said State, in its probate jurisdiction, on the 28th day of November, 1938, intends to convey or distribute the estate of the said deceased to or among the persons entitled thereto, and requires all persons and creditors interested to send to the said company, at its above address, particulars, in writing, of their claims against the said estate, on or before the 28th day of February, 1939, after which date the said company may convey or distribute the said estate to or among the persons entitled thereto, having regard only to the claims, whether formal or not, of which it shall then have had notice. And notice is hereby further given that the said company will not be liable for the assets so conveyed or distributed to any person of whose claim it shall not then have had notice.

Dated the 30th day of November, 1938.

CHARLES F. NEAL (Neal and Woodward), View-street, Bendigo, proctor for the said company. 8228

NOTICE TO CLAIMANTS.—*RE* FLORANCE ROWE, DECEASED.

PURSUANT to the provisions of the *Trustee Act* 1928, notice is hereby given that all persons having claims against the estate of Florance Rowe, late of Katunga, in the State of Victoria, widow, deceased (who died on the 2nd day of August, 1938, and probate of whose will was granted by the Supreme Court of the said State, in its probate jurisdiction, to Francis Charles Rowe, of Katunga aforesaid, agent, the executor named in and appointed by the said will, leave being reserved to Jessie Edna Penny (in the said will named "Jessie Rowe"), of Echuca, in the said State, married woman, the executrix named in and appointed by the said will, to come in and prove the same), are hereby required to send particulars of such claims, in writing, to the said executor, care of the undersigned, on or before the 15th day of February, 1939, after which date the said executor will proceed to distribute the assets of the said Florance Rowe, deceased, which shall have come to his hands among the persons entitled thereto, having regard only to the claims of which he shall then have had notice. And notice is hereby given that the said executor will not be liable for the assets, or any part thereof, so distributed to any person of whose claim he shall not then have had notice.

Dated this 5th day of December, 1938.

MORRISON & TEARE, Numurkah, and at National Mutual Buildings, 395 Collins-street, Melbourne, proctors for the said executor. 8258

PURSUANT to the provisions of the *Trustee Act* 1928, notice is hereby given that all persons having any claim or claims against the property or estate of Florence Henrietta Meyer, late of 30 Fraser-street, Richmond, in the State of Victoria, widow, deceased (who died on the seventh day of November, 1938, and probate of whose will was granted by the Supreme Court of the State of Victoria, in its probate jurisdiction, on the thirtieth day of November, 1938, to Sydney Victor Brown, of 431 Elizabeth-street, Sydney, in the State of New South Wales, jeweller, the sole executor named therein), are required to send particulars, in writing, of such claim or claims to the said executor care of the undersigned proctors, on or before the tenth day of February, 1939, after which date the said executor will proceed to distribute the assets of the said deceased which shall have come to his hands among the persons entitled thereto, having regard only to the claims of which he shall have then had notice. And notice is hereby further given that the said executor will not be liable for the assets so distributed, or any part thereof, to any person of whose claim he shall not then have had notice.

Dated this first day of December, 1938.

L'ESTRANGE & KENNEDY, solicitors, of 291 Bridge-road, Richmond, proctors for the said executor. 8264

RE CONSTANCE JULIA GEORGE, DECEASED.

PURSUANT to the *Trustee Act* 1928, notice is hereby given that all creditors, claimants, and other persons having claims upon or against the estate of Constance Julia George, formerly of "Yonka," Manning-road, East Malvern, late of "Yonka," 1491 High-street, Glen Iris, in the State of Victoria, widow, deceased (who died on the seventeenth day of July, 1938, and probate of whose will and codicil thereto was granted by the Supreme Court of Victoria on the fifth day of October, 1938, to Elliott de la Poer Cairnes, of Station-street, Malvern, in the said State, estate agent, one of the executors named in the said will, Ernest Sheldermine, formerly of Edgecombe-street, Kew, in the said State, now of 8 Adeney-avenue, Kew aforesaid, manufacturer,

the other executor named in the said will, having renounced probate thereof), are hereby required to send particulars, in writing, of such claims to the executor, the said Elliott de la Poer Cairnes, on or before the ninth day of February, One thousand nine hundred and thirty-nine, after which date the said executor will proceed to convey or distribute the assets in the said estate, or any part thereof, to or among the persons entitled thereto, having regard only to the claims, whether formal or not, of which he shall then have had notice. And notice is further given that the executor will not be liable to any creditor, claimant, or other person of whose claim he shall not have had such notice as aforesaid.

Dated this thirtieth day of November, One thousand nine hundred and thirty-eight.

RAYNES DICKSON, KIDDLE, & BRIGGS, 422 Collins-street, Melbourne, proctors for the executor, the said Elliott de la Poer Cairnes. 8306

MINING NOTICES.

MARYBOROUGH GOLD NO LIABILITY.

NOTICE is hereby given that an Extraordinary Meeting of the shareholders of the above company will be held at the Board-room, Collins House, 360 Collins-street, Melbourne, at Twelve o'clock noon, on the fifteenth day of December, One thousand nine hundred and thirty-eight, for the purposes hereunder:—

1. To pass a Resolution sanctioning the increase of the company's capital from £37,500 to £52,500 by the creation of 30,000 new shares of Ten shillings (10/-) each.
2. To pass a Resolution that such new shares shall be issued as 6 per cent. cumulating participating preference shares, and defining the rights to be attached to such shares.
3. To authorize the directors to issue the said shares to Gold Dumps Proprietary Limited on such terms and conditions and at such times as the directors think fit, or otherwise as the meeting may determine.
4. To pass Resolutions altering and adding to the rules of the company.
5. To confirm the minutes of the said meeting.

Dated this 29th day of November, One thousand nine hundred and thirty-eight.

JOHN F. HUGHES, Manager.

NOTE.—A copy of the proposals to be placed before shareholders is available for inspection at the company's registered office. 8181

NORTH BLUE MINING COMPANY NO LIABILITY.—A

Call (the 25th) of Three pence per share (making shares paid up to 9s. 6d. per share) has been made on the capital of the company, due and payable at the company's office, View Point, Bendigo, on Wednesday, 14th December, 1938.—A. G. PALMER, Manager. 8234

COSTERFIELD SMELTING AND REFINING COMPANY

NO LIABILITY.—A Call (the 11th) of Six pence per share (making shares paid up to £1 13s. 6d. per share) has been made on the capital of the company, due and payable at the company's office, View Point, Bendigo, on Wednesday, 14th December, 1938.—A. G. PALMER, Manager. 8235

NORTH DEBORAH MINING COMPANY NO LIABILITY.

NOTICE.—A Call (the 12th) of Four pence per share has been made on the capital of this company, due and payable at the company's office, Charing Cross, Bendigo, on Wednesday, 14th December, 1938.

8236 J. J. STANISTREET
(McColl, Rankin, and Stanistreet), Manager.

SOUTH WATTLE GULLY COMPANY NO LIABILITY.

NOTICE.—A Call (the 18th) of Three pence per share has been made on the capital of this company, due and payable at the company's office, Charing Cross, Bendigo, on Wednesday, 14th December, 1938.

8237 J. J. STANISTREET
(McColl, Rankin, and Stanistreet), Manager.

KING ISLAND TIN LODES NO LIABILITY.

NOTICE is hereby given that a Call (the twelfth and Final) of Three pence (3d.) per share (making the shares 5s. fully paid up) has been made upon the contributing shares in the above company, due and payable at the registered office, 4 Bank-place, Melbourne, on Wednesday, the 14th December, 1938.

Dated at Melbourne this 5th day of December, 1938.

By order of the Board,
8239 H. C. COGGINS, Legal Manager.

KIANDRA GOLD MINES NO LIABILITY.

NOTICE is hereby given that a Call (the 18th) of One penny per share on the uncalled capital of the company (making such shares paid to 5s. each) has been made, due and payable at the office of Donald B. Leigh, 145 Collins-street, Melbourne, on Wednesday, 14th December, 1938.

By order of the Board,
8241 R. RUDD, Manager.

BIG HILL GOLD MINING COMPANY NO LIABILITY.

NOTICE is hereby given that a Call (the 41st) of Three pence per share (making shares 9s. 9d. paid up) has been made on the contributing shares of the company, due and payable at the registered office of the company, 379 Little Collins-street, Melbourne, on Wednesday, 14th December, 1938.

By order of the Board,
8243 K. W. STEEDMAN, Manager.

FLETCHERS GOLD MINE NO LIABILITY.

NOTICE OF CALL.

NOTICE is hereby given that a Call (the 15th) of Three pence per share (making shares paid to 4s. 9d.), has been made on the contributing shares of the above-named company, and is due and payable at the office of the company, 397 Little Collins-street, Melbourne, on Wednesday, the 14th day of December, 1938.

By order of the Board,
8254 WM. B. WATSON, Manager.

ARGUS HILL CHEWTON GOLD NO LIABILITY.

NOTICE is hereby given that a Call (the 15th) of Three pence per share (making shares paid up to 6s.) has been made on contributing shares in the above company, due and payable at the Registered Office, Temple Court, 422 Collins-street, Melbourne, on Wednesday, 14th December, 1938.

By order of the Board,
8270 FRANK COOPER, Manager.

LITTLE 180 GOLD MINE NO LIABILITY.

NOTICE is hereby given that a Call (the 47th) of Three pence per share (making shares paid up to 16s. 3d.) has been made on contributing shares in the above company, due and payable at the Registered Office, Temple Court, 422 Collins-street, Melbourne, on Wednesday, 14th December, 1938.

By order of the Board,
8271 FRANK COOPER, Manager.

SOUTH GORDON GOLD NO LIABILITY.

NOTICE is hereby given that a Call (the 7th) of Three pence per share (making shares paid up to 3s. 9d.) has been made on contributing shares in the above company, due and payable at the Registered Office, Temple Court, 422 Collins-street, Melbourne, on Wednesday, 14th December, 1938.

By order of the Board,
8272 FRANK COOPER, Manager.

COX'S FIND EXTENDED AND DEEPS NO LIABILITY.

NOTICE is hereby given that a Call (the 1st) of 5s. per share (making the shares £1 5s. paid up) has been made upon the contributing shares in the above company, due and payable at the registered office, Bank House, Bank Place, Melbourne, on Wednesday, 14th December, 1938.

By order of the Board,
8273 S. BELLERBY, Manager.

CHEWTON GOLD MINES N. L.

NOTICE is hereby given that a Call (the 34th) of Three pence per share (making shares 10s. 6d. paid up) has been made upon the capital of the company, due and payable at the registered office of the company, 430 Little Collins-street, Melbourne, on Wednesday, the 14th day of December, 1938.

By order of the Board,
8274 A. E. LLEWELLYN, Manager.

NORTH CHEWTON GOLD MINES N. L.

NOTICE is hereby given that a Call (the 8th) of Three pence per share (making shares 4s. paid up) has been made upon the capital of the company, due and payable at the registered office of the company, 430 Little Collins-street, Melbourne, on Wednesday, the 14th day of December, 1938.

By order of the Board,
8275 A. E. LLEWELLYN, Manager.

NEW LONG TUNNEL GOLD MINES N.L.

NOTICE is hereby given that a Call (the 162nd) of One penny (1d.) per share on all shares in the company has been made due and payable to the legal manager, at the office of the company, 5th Floor, 84 William-street, Melbourne, on Wednesday, the 14th December, 1938.

By order of the Board,
8276 E. C. CANDY, Legal Manager.

GLEESONS AMALGAMATED GOLD MINES NO LIABILITY.

NOTICE.—A Call (the 21st) of Two pence per share has been made on the capital of the company, due and payable at the company's office, Scottish House, 90-92 William-street, Melbourne, on Wednesday, 14th December, 1938.

8277 JOHN DITCHEBURN, Manager.

NEW STAR OF THE WEST G.M. N.L.

NOTICE.—A Call (the 36th) of One penny per share has been made on the increased capital of the company, due and payable at the company's office, Scottish House, 90-92 William-street, Melbourne, on Wednesday, 14th December, 1938.

8278 JOHN DITCHEBURN, Manager.

STUART MILL ALLUVIAL GOLD NO LIABILITY.

NOTICE is hereby given that a Call (the 7th) of One shilling per share has been made on the contributing shares of the company, numbered 1 to 10,000 (making such shares paid up to 22s. each), due and payable at the registered office of the company, 46 Queen-street, Melbourne, on Wednesday, 14th December, 1938.

F. H. TADGELL, Manager.
Dickenson and Tadgell, chartered accountants (Aust.), 46 Queen-street, Melbourne. 8280

NORTH NELL GWYNNE GOLD MINES NO LIABILITY.

NOTICE is hereby given that a Call (the 24th) of Six pence per share has been made on the contributing shares of the company, numbered 15,001 to 60,000 (making such shares paid up to 10s. 6d. each), due and payable at the registered office of the company, 46 Queen-street, Melbourne, on Wednesday, 14th December, 1938.

F. H. TADGELL, Manager.
Dickenson and Tadgell, chartered accountants (Aust.), 46 Queen-street, Melbourne. 8281

WHITE HORSE GOLD MINES NO LIABILITY.

NOTICE is hereby given that a Call (the 14th) of Six pence per share has been made on the contributing shares of the company, numbered 20,001 to 60,000 (making such shares paid up to 6s. 3d. each), due and payable at the registered office of the company, 46 Queen-street, Melbourne, on Wednesday, 14th December, 1938.

F. H. TADGELL, Manager.
Dickenson and Tadgell, chartered accountants (Aust.), 46 Queen-street, Melbourne. 8282

EUREKA VINEYARD GOLD NO LIABILITY.

NOTICE is hereby given that a Call (the 18th) of Six pence per share has been made on the contributing shares of the company, numbered 20,001 to 60,000 (making such shares paid up to 8s. 9d. each), due and payable at the registered office of the company, 46 Queen-street, Melbourne, on Wednesday, 14th December, 1938.

F. H. TADGELL, Manager.
Dickenson and Tadgell, chartered accountants (Aust.), 46 Queen-street, Melbourne. 8283

WATTLE GULLY EXTENDED NO LIABILITY.

NOTICE is hereby given that a Call (the 22nd) of Six pence per share has been made on the contributing shares of the company, numbered 20,001 to 60,000 (making such shares paid up to 9s. 9d. each), due and payable at the registered office of the company, 46 Queen-street, Melbourne, on Wednesday, 14th December, 1938.

F. H. TADGELL, Manager.
Dickenson and Tadgell, chartered accountants (Aust.), 46 Queen-street, Melbourne. 8284

NORTH WATTLE GULLY GOLD MINES NO LIABILITY.

NOTICE is hereby given that a Call (the 27th) of Six pence per share has been made on the contributing shares of the company, numbered 20,001 to 60,000 (making such shares paid up to 10s. 9d. each), due and payable at the registered office of the company, 46 Queen-street, Melbourne, on Wednesday, 14th December, 1938.

F. H. TADGELL, Manager.
Dickenson and Tadgell, chartered accountants (Aust.), 46 Queen-street, Melbourne. 8285

ROMA BLOCKS OIL COMPANY NO LIABILITY.

NOTICE is hereby given that a Call (the 34th) of Six pence per share has been made on all the issued contributing shares in the capital of the company (making 12s. 6d. paid up), due and payable at the registered office of the company, 360-366 Collins-street, Melbourne, on Wednesday, 14th December, 1938.

By order of the Board,
8286 L. B. TOMLINS, Legal Manager.

KALIMNA OIL COMPANY NO LIABILITY.

NOTICE is hereby given that a Call (the 24th) of One penny per share has been made on all the issued contributing shares in the capital of the company (making 3s. 7d. paid up), due and payable at the registered office of the company, 360-366 Collins-street, Melbourne, on Wednesday, 14th December, 1938.

By order of the Board,
8287 L. B. TOMLINS, Legal Manager.

TONGKAH COMPOUND No. 4 NO LIABILITY.

NOTICE is hereby given that a Call (the 7th) of One shilling per share (making shares 10s. paid up) has been made upon the contributing shares in the above company, due and payable to me at the registered office of the company, National Mutual Building, 395 Collins-street, Melbourne, on Wednesday, 14th December, 1938.

By order of the Board,
8291 C. CAMERON, Manager.

HERCULES GOLD MINING COMPANY NO LIABILITY.

CALL (the 27th) of Three pence per share has been made on the capital of the company (making the shares paid to Seven shillings and six pence), due and payable at the company's office, 379 Collins-street, Melbourne, on Wednesday, 14th December, 1938.

H. L. STEWART
8310 (J. G. Stanfield and Stewart), Manager.

IRONBARK GOLD MINING COMPANY NO LIABILITY.

CALL (the 81st) of Three pence per share has been made on the capital of the company (making the shares paid to Twenty-one shillings), due and payable at the company's office, 379 Collins-street, Melbourne, on Wednesday, 14th December, 1938.

H. L. STEWART
8311 (J. G. Stanfield and Stewart), Manager.

NEW GARFIELD GOLD NO LIABILITY.**NOTICE OF SALE OF FORFEITED SHARES.**

NOTICE is hereby given that a sale of shares forfeited for non-payment of the 10th and previous calls of Three pence per share will be held on Thursday, 15th December, 1938, at the Stock Exchange Hall, Melbourne, at a quarter to Twelve a.m., when the shares will be sold by public auction unless previously redeemed.

By order of the Board,
8246 H. S. ARCHDALL, Legal Manager.

HOGS REEF N. L., AVOCA.**SALE OF FORFEITED SHARES.**

NOTICE is hereby given that a sale of shares forfeited for the non-payment of the 4th and previous calls of Three pence per share will be held at the Stock Exchange Hall, Melbourne, on Thursday, 15th December, 1938, at a quarter to Twelve a.m., when the shares will be sold by public auction unless previously redeemed.

By order of the Board,
8247 H. S. ARCHDALL, Legal Manager.

NEW STAR OF THE WEST G. M. N. L.

NOTICE.—All shares forfeited for non-payment of the 35th (November) Call of One penny per share will be sold by public auction on Tuesday, 20th December, 1938, at a quarter to Twelve a.m., at the vestibule of the Stock Exchange of Melbourne, Little Collins-street, Melbourne, unless previously redeemed.

JOHN DITCHBURN, Manager.
90-92 William-street, Melbourne. 8279

TONGKAH COMPOUND No. 4 NO LIABILITY.

NOTICE is hereby given that all shares forfeited for non-payment of the 5th (October, 1938) Call of One shilling per share, and the 6th (November, 1938) Call of One shilling per share, will be sold by public auction at the Stock Exchange Hall, Little Collins-street, Melbourne, on Friday, 16th December, 1938, at a quarter to Twelve a.m., unless the said calls be previously paid.

By order of the Board,
8290 C. CAMERON, Manager.

ENTERPRISE OF NEW GUINEA GOLD AND PETROLEUM DEVELOPMENT NO LIABILITY.

NOTICE is hereby given that all shares forfeited for non-payment of the 4th (September) Call of Five shillings per share will be sold by public auction in the Stock Exchange vestibule, 428 Little Collins-street, Melbourne, on Friday, 16th December, 1938, at a quarter to Twelve a.m., unless previously redeemed.

By order of the Board,
A. LEO KAINES, Manager.
317 Collins-street, Melbourne. 8300

POST OFFICE HILL GOLD MINES NO LIABILITY.

NOTICE is hereby given that all shares forfeited for non-payment of the 19th (October, 1938) Call of Three pence per share, and the previous calls, will be sold by public auction in the Stock Exchange vestibule, 428 Little Collins-street, Melbourne, on Thursday, the 15th day of December, 1938, at a quarter to Twelve a.m., unless previously redeemed.

By order of the Board,
WILBUR MEAGHER, Manager.
422 Collins-street, Melbourne, C.I. 8302

Companies Act 1928.—Tenth Schedule.**QUEENSLAND GOLD EXPLORATION NO LIABILITY.**

I, THE undersigned, do hereby make application to register Queensland Gold Exploration No Liability as a no-liability company under the provisions of Part II. of the Companies Act 1928.

1. The name of the company is to be Queensland Gold Exploration No Liability.
2. The place of intended operations is at Cracow, Queensland.
3. The registered office of the company will be situated at 360 Collins-street, Melbourne.
4. The value of the company's property, including claim and machinery, is nil.
5. The number of shares in the company is 150, of £10 each.
6. The number of shares subscribed for is 100.
7. The name of the manager is Maurice Irving Tomlins.
8. The names and addresses and occupations of the shareholders and the number of shares held by each at this date are as below:—

Name, Address, Occupation.	No. of Shares.
Wallace Hugh Smith, 361 Collins-street, Melbourne, sharebroker	1
Haddon Aubrey Smith, 360 Collins-street, Melbourne, chartered accountant (Aust.)	1
Maurice Irving Tomlins, 360 Collins-street, Melbourne, chartered accountant (Aust.)	98
Maurice Irving Tomlins, 360 Collins-street, Melbourne, chartered accountant (Aust.), (in trust for company)	50
	150

Dated this 5th day of December, 1938.
M. I. TOMLINS, Manager.
Witness to signature—L. TURNBULL.

I, MAURICE IRVING TOMLINS, do solemnly and sincerely declare that—

1. I am the manager of the said intended company.
2. The above statement is, to the best of my belief and knowledge, true in every particular and I make this solemn declaration, conscientiously believing the same to be true, and by virtue of the provisions of an Act of the Parliament of Victoria rendering persons making a false declaration punishable for wilful and corrupt perjury.

M. I. TOMLINS.
Taken before me, at Melbourne, this 5th day of December, 1938.—Wm. H. WADDELL, J.P. 8316

GREAT EASTERN OIL COMPANY NO LIABILITY.**NOTICE OF NAME OF LEGAL MANAGER.**

Presented for filing by Russell, Bona, and Russell, 422 Collins-street, Melbourne, solicitors.

To the Registrar-General,
Registrar-General's Office, Melbourne.

GREAT EASTERN OIL COMPANY NO LIABILITY hereby gives notice that the manager of the above company is John Daniel Morrison, of Bank House, Bank-place, Melbourne, legal manager.

Dated at Melbourne this 25th day of November, One thousand nine hundred and thirty-eight.

The common seal of Great Eastern Oil Company No Liability was hereunto affixed in the presence of—

(L.S.) ERIC H. J. ZIEBELL, Director.
W. J. BECK, Director.
8307 J. D. MORRISON, Manager.

GREAT EASTERN OIL COMPANY NO LIABILITY.**NOTICE OF REGISTERED OFFICE.**

Presented for filing by Russell, Bona, and Russell, 422 Collins-street, Melbourne, solicitors.

To the Registrar-General,
Registrar-General's Office, Melbourne.

GREAT EASTERN OIL COMPANY NO LIABILITY hereby gives notice that the registered office of the above company is situated at Bank House, Bank-place, Melbourne.

Dated this 25th day of November, One thousand nine hundred and thirty-eight.

The common seal of Great Eastern Oil Company No Liability was hereunto affixed in the presence of—

(L.S.) ERIC H. J. ZIEBELL, Director.
W. J. BECK, Director.
8308 J. D. MORRISON, Manager.

MAXWELL NORTH (DAYLESFORD) NO. LIABILITY.
 NOTICE is hereby given that the registered office of the above-named company is situated at 360 Collins-street, Melbourne, and the name of the manager is Maurice Irving Tomlins.

Signed under the seal of the company, and in the presence of—

(SEAL) WALLACE H. SMITH, Director.
 CHAS. J. METZNER, Director.
 M. I. TOMLINS, Manager.

S295

IMPOUNDINGS.

BALLARAT.—Impounded in Ballarat Shire Pound.
 1 dark Jersey cow, two notches out of ear, no visible brand
 If not claimed and expenses paid, to be sold on 21st December, 1938.

J. T. WILSON,
 Poundkeeper.

8229—4/

BEAUFORT.—Impounded at Beaufort.
 1 draught bay mare, aged, black points, star on forehead, no visible brand
 If not claimed and expenses paid, to be sold on 22nd December, 1938.

H. A. STOWELL,
 Poundkeeper.

8323—4/8

BENDIGO.—Impounded at Bendigo, by J. W. Green.
 1 brown gelding, star and snip, one hind foot white, no visible brand
 1 flea-bitten grey gelding, no visible brand
 1 chestnut gelding, small star and snip, white spots on back, rope on neck
 If not claimed and expenses paid, to be sold on 22nd December, 1938.

A. MOOG,
 Poundkeeper.

8227—6/8

BRANXHOLME.—Impounded at Branhholme, by A. McFarlane.
 1 comeback hogget, front notch off ear
 If not claimed and expenses paid, to be sold on 22nd December, 1938.

A. MCFARLANE,
 Poundkeeper.

8223—4/8

CARLSRUHE.—Impounded at Carlsruhe, 5th December, 1938, by H. Downs.
 1 brindle bullock, notch out left ear
 1 black and white bullock, notch out left ear, slit in right ear
 1 black bullock, slit in right ear, notch out left ear
 1 white cow, piece out of left ear, three nicks out right ear
 1 red cow, no visible brand
 1 black and white heifer, slit in right ear
 1 red and white heifer, slit right ear
 If not claimed and expenses paid, to be sold on 19th December, 1938.

H. F. WALSH,
 Poundkeeper.

8231—8/8

COLAC.—Impounded at Colac, for trespassing.
 1 red and white steer, piece out front off ear, no visible brand
 1 red and white heifer, piece out back off ear, like M (in diamond) off rump
 1 bay mare, white stripe, no visible brand
 If not claimed and expenses paid, to be sold on 22nd December, 1938.

C. DOWLING,
 Poundkeeper.

8322—6/

ELTHAM.—Impounded in Eltham Pound, by P. Williams.
 1 brown and white cow, M near rump
 If not claimed and expenses paid, to be sold on 21st December, 1938.

W. J. WALSH,
 Poundkeeper.

8321—4/

HADDON.—Impounded in Haddon Pound, 1st December, 1938.
 1 black cow
 1 black and white cow, earmark, K near rump
 1 roan cow, earmark, K near rump
 1 black and white heifer calf, earmark, K on near rump
 1 brown and white heifer calf, earmark, K on near rump
 1 yellow and white calf
 If not claimed and expenses paid, to be sold on 22nd December, 1938.

T. ROACH,
 Poundkeeper.

8218—8/

KORUMBURRA.—Impounded in Korumburra Pound, 28th November, 1938, by T. Connolly.
 1 draught bay horse, aged, unshod, white face, no visible brand
 If not claimed and expenses paid, to be sold on 16th December, 1938.

F. BONAR,
 Poundkeeper.

8319—4/8

LAKE BENETOOK.—Impounded in Lake Benetook Pound (Mildura).
 1 bay draught gelding, blazed face, white socks, half clipped, no visible brand; strap round neck
 If not claimed and expenses paid, to be sold on 22nd December, 1938.

S. C. JESSOP,
 Poundkeeper.

8320—5/4

LEXTON.—Impounded at Lexton, by G. C. McRae, Burnbank.
 2 shorn merino wethers, back notch on left ear, black R on rump
 If not claimed and expenses paid, to be sold on 21st December, 1938.

G. WESTBROOK,
 Poundkeeper.

8251—5/4

LISMORE.—Impounded at Lismore, 23rd November, 1938, by J. J. Mathieson.
 1 black Jersey bull, white hind feet, white belly.
 1st December, 1938, by A. G. Dunn.
 1 black pony gelding, aged
 1 bay delivery gelding, white blaze on face, three white feet
 If not claimed and expenses paid, to be sold on 16th December, 1938.

S. PERKINS,
 Poundkeeper.

8317—6/8

MAFFRA.—Impounded at Maffra, by J. A. Mitchelmore.
 1 yellow and white heifer, nick out top near ear, three nicks off ear, no visible brand
 1 bay draught gelding, star, hind feet white, CC near shoulder
 If not claimed and expenses paid, to be sold on 16th December, 1938.

CHAS. CAMERON,
 Poundkeeper.

8217—5/4

MELBOURNE.—Impounded at the Pound, Arden-street, North Melbourne, on 4th December, 1938, by A. Thomas.
 1 black or brown mare, star, near hind fetlock white, like a heart near shoulder
 If not claimed and expenses paid, to be sold on 22nd December, 1938.

D. CROWE,
 Poundkeeper.

8260—6/

POOOWONG.—Impounded in Poowong Pound, 2nd December, 1938, by G. Matheson, Ranger.
 1 light-bay horse, hack, black points, no visible brand
 1 black cow, hip down, heart brand on milking rump, tag No. 785
 1 brown and white spotted heifer, 3 years, like M milking rump
 1 black Jersey heifer, 3 years, brown back, half tail white, no visible brand
 If not claimed and expenses paid, to be sold on 6th January, 1939.

J. BALLANTYNE,
 Poundkeeper.

8224—8/8

PORTLAND.—Impounded at Portland.
 1 aged bay mare, no visible brand
 If not claimed and expenses paid, to be sold on 22nd December, 1938.

H. A. D. MACDONALD,
 Poundkeeper.

8216—4/

PORT FAIRY.—Impounded in the Pound, Campbell-street, Port Fairy, on the 29th day of November, 1938, by T. Hand, off Campbell-street.
 1 black calf, bottom notch off near ear
 If not claimed and expenses paid, to be sold on 16th December, 1938.

FRANK ARTIS,
 Poundkeeper.

8213—5/4

SCALE.—Impounded by N. R. Gooch, from Kilmory Morass lands of A. N. Gooch, at Wurruk.
 1 yellow Jersey heifer, notch top both ears, like D (on side) off loin
 If not claimed and expenses paid, to be sold on 9th December, 1938.

W. WARE,
 Poundkeeper.

8215—5/4

SOUTH BARWON.—Impounded in South Barwon Pound, by Ranger Hooper.

- 1 strawberry cow
- 1 poddy bull calf
- 1 poddy heifer

If not claimed and expenses paid, to be sold on 21st December, 1938.

8225—6/ M. S. HOOPER, Poundkeeper.

TRARALGON.—Impounded at Traralgon, 2nd December, 1938, by Road Ranger, from Shire roads.

- 1 brindle heifer, notch out point both ears, like AN (conjoined, sideways) off shoulder
- 1 roan baldy heifer, full ears, bobbed tail, no visible brand
- 1 black Poll steer, top off ear, no visible brand

If not claimed and expenses paid, to be sold on 9th January, 1939.

8318—6/8 ADAM WILSON, Poundkeeper.

YARRAGON.—Impounded in Yarragon Pound.

- 1 bay gelding, delivery sort, upstanding, white hind fetlocks, B (reversed) near shoulder

If not claimed and expenses paid, to be sold on 21st December, 1938.

8219—4/8 P. FLETCHER, Poundkeeper.

STATE ACTS, 1938.

COPIES of the following Acts of Parliament of Victoria may be obtained at the Government Printing Office, or from any bookseller at the price set opposite to each:—

No.		Price.
		s. d.
4534.	Supply	0 6
4535.	State Accident Insurance Fund	0 6
4536.	Royal Melbourne Hospital	0 6
4537.	Landlord and Tenant (Rent Reduction) Amendment	0 6
4538.	Williamstown Temperance Hall	0 6
4539.	Brighton Land	0 6
4540.	Morwell Land	0 6
4541.	Warrnambool Land	0 6
4542.	Supply	0 0
4543.	Financial Emergency (Mortgages) Continuation	0 6
4544.	Supply	0 0
4545.	Public Works Committee	0 0
4546.	Doncaster Road Tramway Construction	0 6
4547.	Revocation of Crown Reservations	0 6
4548.	Snowy River Works	0 6
4549.	Superannuation (Retirement)	0 6
4550.	Maintenance	0 6
4551.	Workers' Compensation	0 6
4552.	Echuca (High-street) Flood Protection District Abolition	0 6
4553.	Registration of Births Deaths and Marriages	0 6
4554.	Closer Settlement (Temporary Provisions)	0 6
4555.	Melbourne Municipal Lands Exchange	0 6
4556.	Local Government (Temporary Reduction of Interest)	0 6
4557.	Sewerage Districts (Temporary Reduction of Interest)	0 6
4558.	Outer Circle Railway (Partial Dismantling)	0 6
4559.	Explosives	0 6
4560.	Gold Buyers	1 3
4561.	Marriage (Celebration)	0 6
4562.	Warehousemen's Liens	0 9
4563.	Legislative Council Elections	0 6
4564.	Unemployment Relief Loan and Application	0 6
4565.	Local Government (Rates)	0 6
4566.	Marriage	0 6
4567.	Miners' Phthisis (Treasury Allowances)	0 6
4568.	Slum Reclamation and Housing	1 6
4569.	Land Tax	0 6
4570.	Country Roads Board Fund	0 6
4571.	Financial Emergency (Grants and Funds)	0 6
4572.	Justices	0 6
4573.	Police Offences (Obscene Publications)	0 6
4574.	Melbourne and Geelong Corporations	0 9
4575.	Unemployment Relief Tax (Rates)	0 6
4576.	Supply	0 6
4577.	Apprenticeship	0 6
4578.	Factories and Shops	0 6
4579.	Old Colonists' Association	0 6
4580.	Sewerage Districts	0 6
4581.	Income Tax (Rates)	0 6
4582.	Local Government (Septic Tanks)	0 6
4583.	Slum Reclamation and Housing (Financial)	0 9
4584.	Electoral (Secrecy of the Ballot)	0 6

STATE ACTS, 1938—continued.

No.		Price.
		s. d.
4585.	Country Roads (Traffic Regulations)	0 6
4586.	Administration and Probate Duties	0 6
4587.	Freezing Works (Overdraft Guarantee)	0 6
4588.	Farmers Advances (Financial)	0 6
4589.	Hepburn Springs Land	0 6
4590.	Church of England (Port Fairy) Land	0 6
4591.	Black Rock to Beaumaris Electric Street Railway (Dismantling)	0 6
4592.	Police Regulation	0 0

H. J. GREEN, Government Printer.

THE "VICTORIA GOVERNMENT GAZETTE."

SUBSCRIPTIONS.—The subscription, including Postage, is £1 10s. 4d. per annum, or 7s. 7d. per quarter, payable in advance.

Subscriptions are required to commence and terminate with a month.

A lesser period than three months cannot be subscribed for. Subscribers do not receive the Acts of Parliament with the Gazette.

ADVERTISEMENTS are charged at the rate of EIGHT PENCE per line single column, and ONE SHILLING and FOUR PENCE per line double column.

The title (5s Reward, Dissolution of Partnership, &c.,) forms one or more lines, as a heading.

On an average, eleven words make a line.

Every signature must likewise be counted as a line.

The final words of a paragraph, though only portion of a line, must be counted as one line.

SIGNATURES (in particular) and proper names must be written very plainly in the text; ONE SIDE ONLY of each slip of paper should be WRITTEN UPON.

ALL COMMUNICATIONS should be addressed to "The Government Printer, Melbourne."

ALL DOCUMENTS illegibly written will be returned unpublished, and, where brands occur unprovided for by the ordinary letters of the alphabet, a worded explanatory description must be furnished.

THE VICTORIA GOVERNMENT GAZETTE is published on WEDNESDAY EVENING in each week, and Notices for insertion will be received by the Government Printer at or before Two p.m. at ordinary rates, and late advertisements between Two p.m. and Five p.m. at double rates, on the day preceding the day of publication.

Single copies of the VICTORIA GOVERNMENT GAZETTE are 5s per copy, posted 7s per copy, each.

NO GAZETTES prior to January, 1926, in stock.

ALL PAYMENTS ARE REQUIRED IN ADVANCE.—Remittances should be made by postal note, money order, or draft in favour of the Government Printer. Advertisements unaccompanied by a remittance sufficient to cover the cost of insertion will be returned unpublished.

CONTENTS.

	PAGE
Acts of Parliament	4205
Acts of Parliament on sale at the Government Printing Office	4254
Appointments	4208
Christmas and New Year Holidays	4205
Contracts	4214
Country Roads Board	4217
Estates of Deceased Persons	4212
Government Notices	4207
Impoundings	4253
Lands	4238
Mining	4213, 4250
Notice to Mariners	4211
Orders in Council	4214
Police Sales	4215
Private Advertisements	4243
Proclamations	4205
Public Holidays	4207
Publication of Government Gazette	4205
Public Service Notices	4209
Resignations	4209
State Rivers and Water Supply Commission	4211
Stay Order	4211
Tenders	4242
Transport Regulation Acts—Public Hearings	4214
Waterworks Trusts	4210