



VICTORIA GOVERNMENT GAZETTE.

Published by Authority.

[Registered at the General Post Office, Melbourne, for transmission by post as a newspaper.]

No. 19]

WEDNESDAY, FEBRUARY 7.

[1940

BANK HOLIDAYS.

PROCLAMATION

By His Excellency the Governor of the State of Victoria and its Dependencies in the Commonwealth of Australia, &c., &c., &c.

IN pursuance of the provisions contained in Part III. of the *Banks and Currency Act 1928*, I, the Governor of the State of Victoria, in the Commonwealth of Australia, do by this my Proclamation appoint the days and dates named hereunder as special days to be observed as a Bank Holiday or Bank Half-Holidays (as the case may be) at the places respectively specified, that is to say:—

Bank Holiday:—

WEDNESDAY, THE 14TH DAY OF FEBRUARY, 1940, at Terang.

Bank Half-Holidays from the Hour of Twelve o'clock noon:—

THURSDAY, THE 15TH DAY OF FEBRUARY, 1940, at Portland;

WEDNESDAY, THE 21ST DAY OF FEBRUARY, 1940, at Birchip and Omeo;

FRIDAY, THE 15TH DAY OF MARCH, 1940, at Corryong.

Given under my Hand and the Seal of the State of Victoria aforesaid, at Melbourne, this sixth day of February, in the year of our Lord One thousand nine hundred and forty, and in the fourth year of the reign of His Majesty King George VI.

(L.S.)

WINSTON DUGAN.

By His Excellency's Command,

H. S. BAILEY,
Chief Secretary.

GOD SAVE THE KING!

PRESTON (BRUCE-STREET) LAND ACT 1939 (No. 4696).

DATE OF COMING INTO OPERATION.

PROCLAMATION

By His Excellency the Governor of the State of Victoria and its Dependencies in the Commonwealth of Australia, &c., &c., &c.

WHEREAS by section 1 (2) of the *Preston (Bruce-street) Land Act 1939* (No. 4696) it is provided that the said Act shall come into operation on a day to be fixed by Proclamation of the Governor in Council published in the No. 19.—1310/40, —PRICE 6d.; Quarterly, 7s. 7d.; Half-Yearly, 15s. 2d.; Yearly, 30s. 4d.

Government Gazette: Now therefore, I, the Governor of the State of Victoria in the Commonwealth of Australia, by and with the advice of the Executive Council of the said State, do by this my Proclamation fix Monday, the nineteenth day of February, 1940, as the day on which the said Act shall come into operation.

Given under my Hand and the Seal of the State of Victoria aforesaid, at Melbourne, this sixth day of February, in the year of our Lord One thousand nine hundred and forty, and in the fourth year of the reign of His Majesty King George VI.

(L.S.)

WINSTON DUGAN.

By His Excellency's Command,

A. E. LIND,
Commissioner of Crown Lands and Survey.

GOD SAVE THE KING!

Vermin and Noxious Weeds Act 1928.

CERTAIN PLANT DECLARED TO BE A NOXIOUS WEED.—SHIRE OF SWAN HILL.

PROCLAMATION

By His Excellency the Governor of the State of Victoria and its Dependencies in the Commonwealth of Australia, &c., &c., &c.

IN pursuance of the provisions of section 6 of the *Vermin and Noxious Weeds Act 1928* (No. 3709), I, the Governor of the State of Victoria, by and with the advice of the Executive Council of the said State, do by this my Proclamation declare the plant named hereunder to be a noxious weed for the purposes of the above Act within the Shire of Swan Hill, viz.:—

Emex australis. Steinh. ("Spiny Emex," "Three-cornered Jack," or "Cat's Head").

Given under my Hand and the Seal of the State of Victoria aforesaid, at Melbourne, this thirtieth day of January, in the year of our Lord One thousand nine hundred and forty, and in the fourth year of the reign of His Majesty King George VI.

(L.S.)

WINSTON DUGAN.

By His Excellency's Command,

A. E. LIND,
Commissioner of Crown Lands and Survey.

GOD SAVE THE KING!

Land Act 1928.

AREAS OF LANDS COMPRISED IN CERTAIN CLASSES DIMINISHED OR INCREASED.

PROCLAMATION

By His Excellency the Governor of the State of Victoria and its Dependencies in the Commonwealth of Australia, &c., &c., &c.

WHEREAS by the Land Act 1928 it is amongst other things enacted that the Governor in Council may, by Proclamation to be published in the *Government Gazette*, at any time diminish or increase the area of land comprised in any of the classes mentioned in Part I., Division 1, section 5, of the said Land Act 1928, but that the area of lands which may be sold by auction (Class 6) shall not be increased except as in certain cases in the said Act provided: Now therefore I, the Governor of the State of Victoria, in the Commonwealth of Australia, by and with the advice of the Executive Council of the said State, and in accordance with the provisions of sections 91 and 117 of the Land Act 1928 aforesaid, do hereby diminish or increase (as the case may be) the areas of Crown lands comprised in Classes 1, 2, 3, 6, and 7 of the classes mentioned in section 5 of the Land Act 1928 aforesaid to the extent set forth in the subjoined Schedule (that is to say):—

Schedule referred to

CLASSES DIMINISHED OR INCREASED.

County.	Parish.	Allotment and Section.	Area	Diminished	Increased.	Description.
				Class.	Class	
Polwarth ..	Wyelangta ...	14, sec. B	A. R. P. 115 1 16	1	2	
" ..	" ..	15, sec. B	48 0 0	1	2	
Grant ..	Buninyong ...	27, 33, sec. 27	2 0 7 $\frac{1}{2}$	7	—	
Bendigo ...	Sandhurst ...	48, sec. H2	7 0 0	7	6	
Benambra...	Towong ..	14A, sec. 11	2 3 32	3	6	

Given under my Hand and the Seal of the State of Victoria aforesaid, at Melbourne, this thirtieth day of January, in the year of our Lord One thousand nine hundred and forty, and in the fourth year of the reign of His Majesty King George VI.

(L.S.)

WINSTON DUGAN.

By His Excellency's Command,

A. E. LIND,
Commissioner of Crown Lands and Survey.

GOD SAVE THE KING!

PUBLIC HOLIDAYS.

PROCLAMATION

By His Excellency the Governor of the State of Victoria and its Dependencies in the Commonwealth of Australia, &c., &c., &c.

IN pursuance of the provisions contained in Part VII. of the *Public Service Act 1928*, I, the Governor of the State of Victoria, in the Commonwealth of Australia, by and with the advice of the Executive Council of the said State, do by this my Proclamation appoint the days and dates hereunder mentioned to be observed as *Public Holidays* or *Public Half-Holidays* (as the case may be) at the places respectively specified, viz.:—

Public Holidays:—

SATURDAY, THE 17TH DAY OF FEBRUARY, 1940, throughout the Shire of Bairnsdale;

TUESDAY, THE 20TH DAY OF FEBRUARY, 1940, throughout the East Riding of the Shire of Melton;

FRIDAY, THE 23RD DAY OF FEBRUARY, 1940, throughout the Shire of Broadford;

SATURDAY, THE 2ND DAY OF MARCH, 1940, throughout the Shire of Huntly;

WEDNESDAY, THE 13TH DAY OF MARCH, 1940, throughout that portion of the Shire of Gordon lying west of the Loddon River.

Public Half-Holidays from the Hour of Twelve o'clock noon:—

WEDNESDAY, THE 6TH DAY OF MARCH, 1940, throughout the Town of Newtown and Chilwell and the Shire of Corio;

TUESDAY, THE 12TH DAY OF MARCH, 1940, throughout the City of Ballarat.

Given under my Hand and the Seal of the State of Victoria aforesaid, at Melbourne, this sixth day of February, in the year of our Lord One thousand nine hundred and forty, and in the fourth year of the reign of His Majesty King George VI.

(L.S.)

WINSTON DUGAN.

By His Excellency's Command,

H. S. BAILEY,
Chief Secretary.

GOD SAVE THE KING!

RESIGNATIONS.

HIS Excellency the Governor of the State of Victoria, by and with the advice of the Executive Council thereof, has, by Orders made on the 30th day of January, 1940, accepted the resignations of the persons named hereunder of the offices mentioned, viz.:—

DEPARTMENT OF CHIEF SECRETARY.

GERTRUDE KROON, as Registrar of Births and Deaths at Tongala.

FRANCIS JEREMIAH PATRICK BEATTIE, as Licensing Inspector for each and every Licensing District in the State of Victoria, to date from and inclusive of 13th January, 1940.

WALTER EDWARD BIRCH, as Deputy Electoral Registrar for the Alberton, Avon, Bairnsdale, Maffra, Morwell, Narracan, Omco, Orbost, Rosedale, Sale, Tambo, Traralgon, Welshpool, and Woorayl Divisions of the New Gippsland Province; and for the Jeetho and Wonthaggi Divisions of the New South-Eastern Province.

THOMAS JOHNSTON, as Deputy Electoral Registrar for the Boort, Kerang, and St. Arnaud Divisions of the New Northern Province; and for the Albacutya, Birchip, Donald, Karkaroc, Mildura, Ouyen, Swan Hill, Warracknabeal, and Wycheproof Divisions of the New North-Western Province.

J. C. MACGIBBON,

Acting Clerk of the Executive Council.

At the Executive Council Chamber,

Melbourne, 30th January, 1940.

RESIGNATION.

HIS Excellency the Governor of the State of Victoria, by and with the advice of the Executive Council thereof, has, by Order made on the 6th day of February, 1940, accepted the resignation of—

STEPHEN HENRY GROOM, Clerk, 4th Class, Clerical Division, Department of Lands and Survey, as an officer of the Public Service of the State of Victoria, as from and inclusive of the 5th day of February, 1940.

J. C. MACGIBBON,

Acting Clerk of the Executive Council.

At the Executive Council Chamber,

Melbourne, 6th February, 1940.

APPOINTMENTS.

HIS Excellency the Governor of the State of Victoria, by and with the advice of the Executive Council thereof, has, by Orders made on the 30th day of January, 1940, been pleased to make the following appointments, viz.:—

DEPARTMENT OF AGRICULTURE.

Members of Dairy Products Board.

STANLEY ROY MCCOLL, nominated by the Minister of Agriculture;
LEONARD LOWSBY, nominated by the Victorian Co-Operative Butter and Cheese Factories Association;
POVL JORGENSEN, nominated by the Victorian Proprietary Butter and Cheese Factories Association;
ANGUS MCKENZIE, nominated by the Victorian Dairymen's Association;
HENRY EDWARD FOSTER, nominated by the Minister of Agriculture as representing consumers of dairy products—

in pursuance of the powers in that behalf conferred by the Dairy Products Acts 1933 (No. 4204) and 1936 (No. 4398), to be members of the Victorian Dairy Products Board for a period of three (3) years, from and inclusive of the eighth day of February, 1940.

DEPARTMENT OF CHIEF SECRETARY.

Electoral Registrar (Acting).

SYDNEY ALLAN WILKES

to be Electoral Registrar (acting) for the Gardiner Sub-division of the Electoral District of Boroondara; for the Prahran and South Yarra Subdivisions of the Electoral District of Prahran; for the St. Kilda North Subdivision of the Electoral District of St. Kilda; and for the Armadale, Malvern, and Toorak Subdivisions of the Electoral District of Toorak, to take effect on and from 26th February, 1940, during the absence on leave of Horace Edward Finney.

Deputy Electoral Registrar.

WALTER EDWARD BIRCH

to be Deputy Electoral Registrar for the Boort, Kerang, and St. Arnaud Divisions of the new Northern Province; and for the Albury, Borech, Donald, Karkaroc, Mildura, Ouyen, Swan Hill, Warracknabeal, and Wycheproof Divisions of the new North-Western Province, vice Thomas Johnston, resigned.

Assistants to the Inspector of Fisheries.

ERIC LANG, and

CHARLES JAMES COCHRANE,
pursuant to the provisions of the Fisheries Acts, to be Assistants to the Inspector of Fisheries.

Registrar of Births and Deaths.

STANLEY CLEMENT NURSE,

pursuant to the provisions of section 4 of the *Registration of Births Deaths and Marriages Act 1928*, to be Registrar of Births and Deaths, at Tongala, to date from commencement of duty, with fees, vice Gertrude Kroon, resigned.

DEPARTMENT OF MENTAL HYGIENE.

Clerks (Acting).

LEONARD KEITH PALMER,

pursuant to the provisions of the Lunacy Acts, to be Clerk (acting) of the Mental Hospital, Sunbury, to date from 15th January, 1940, during the absence on leave of Charles H. H. Bishop.

JOHN ROBERT McDONALD,

pursuant to the provisions of the Lunacy Acts, to be Clerk (acting) of the Mental Hospital, Ararat, to date from 8th January, 1940, during the absence on leave of Robert S. Bates.

In pursuance of the provisions contained in the *Public Service Act 1928* and in the Lunacy Acts, the Permanent Head of the Department having requested that vacancies which have occurred should be filled, and the Director of Mental Hygiene having certified that appointments are required, that there are no persons available and fit in the Public Service to be promoted or transferred to fill the vacant offices, and that the persons named hereunder are entitled, under the provisions of the *Public Service Act 1928*, to be appointed to fill such vacancies on probation for twelve months, and to take effect from the date mentioned in each case, that is to say:—

Nurses, Grade III.

HAZEL MILLER—12th December, 1939.

THELMA RUBY MARY PATTERSON—24th December, 1939.

EDNA MAY REID—24th December, 1939.

AUDREE MARGARET CASSIDY—12th December, 1939.

Attendant, Grade III.

JOHN JOSEPH FULLER—24th December, 1939.

DEPARTMENT OF LANDS AND SURVEY.

Settlers Inquiry Committee.

WILLIAM MCILROY, Chairman;

GEORGE LESLIE WOOD, Member; and

PETER BERNARD O'KEEFE, Member—

to be a Settlers Inquiry Committee, in pursuance of section 9 of the *Closer Settlement Act 1938*.

Managers of Common.

WILLIAM WHITTINGHAM,

JAMES GLEESON,

WILLIAM AMOS BIRD,

GEORGE WILLIAM PEACH, and

ROBERT PAHL

to be Managers of the Edenhope Town Common for the period ending 31st December, 1942; and

R. FARRELL,

FRANK FORD,

JOHN MCINNES, and

C. PRUST

to be Managers of the Wickliffe Common for a period of three years, from 1st January, 1940.

DEPARTMENT OF MINES.

Acting Mining Registrar.

HENRY ROBERTSON HARTRICK

to act as Mining Registrar for the Stringer's Creek Division of the Gippsland Mining District during the absence on leave, at any time after the 22nd January, 1940, of Henry Hartrick, during his occupation of the said office of Mining Registrar.

Wardens' Clerks (Acting).

RICHARD HAMILTON GOSS

to act as Warden's Clerk, at Charlton, during the absence on annual leave of W. G. Dunn; and

JACK HEFFILL

to act as Warden's Clerk, at Bendigo, during the absence on leave of W. P. Walsh.

STATE RIVERS AND WATER SUPPLY COMMISSION.

Waterworks Trust Commissioner.

CYRIL HUGH VALENTINE

to be a Commissioner of the Toora Waterworks Trust, for a period of four years, dating from the 25th February, 1940, his present term of office expiring on the 24th February, 1940.

DEPARTMENT OF TREASURER.

Collector of Imposts.

HARRY DONALD HYLAND

to be Collector of Imposts, Customs and Excise Office, Melbourne, vice L. M. Thomas.

J. C. MACGIBBON,

Acting Clerk of the Executive Council.

At the Executive Council Chamber,

Melbourne, 30th January, 1940.

SUMMONING OFFICERS.

I HEREBY appoint the under-mentioned persons, under section 31 of the *Education Act 1928*, to summon parents within the State of Victoria:—

First Constable Lionel Lester Lowe, No. 7225.

First Constable Ernest Hobbey, No. 8363.

Senior Constable John Clement Loh, No. 7087.

First Constable Herbert Leslie Ross, No. 7361.

JOHN R. HARRIS,

Minister of Public Instruction.

Education Department, Melbourne. C.2,

23rd January, 1940.

Farmers' Debts Adjustment Act 1935.

CANCELLATION OF STAY ORDERS.

NOTIFICATION is hereby given that the Stay Orders issued to the under-mentioned farmers have been cancelled by the Farmers' Debts Adjustment Board, such cancellation to take effect on and from the 7th February, 1940:—

No. of Stay Order; Name; Address.

4122; Andrew, Charles George; 28 Armstrong-street, Ballarat.

3931; Smale, Frederick Harry; Carisbrook.

3999; Wangendary Pastoral Co. Pty. Ltd.; Wangaratta.

4000; Williamson, George Herbert; Wangaratta.

W. R. MANN, Secretary,

Farmers' Debts Adjustment Board.

6th February, 1940.

PUBLIC SERVICE EXAMINATION—CLERICAL DIVISION.

AT the examination for the Clerical Division, held during December, 1939, the under-mentioned candidates passed the required standard, and qualified, in the order of merit indicated, for appointment to the Public Service as Clerks:—

<i>Order of Merit.</i>	<i>Name.</i>	<i>Order of Merit.</i>	<i>Name.</i>
1	Hagger, Alfred James.	90	Flynn, Keith Edmund.
2	Luscombe, Brian Gerard.	91	Burke, William Noel.
3	Hayes, Edward Brian.	92	Stewart, Russell Ian.
4	Bailey, Leonard Harold.	93	Saunders, John Charles.
5	Langford, John Cunningham.	94	Seymour, John Patrick.
6	Hill, Daryl Vivian.	95	Miller, Alister Donald.
7	Wise, William Ross.	96	O'Brien, George Grant.
8	Peterson, Leo Albert Joseph.	97	Meggs, Alan Maxwell.
9	Brennan, Kelynn James.	98	Gates, Geoffrey Graham.
10	Kellock, Alan.	99	Grant, George Douglas.
11	Gorman, Gerald D'Arcy.	100	McArthur, Ian Andrew Neil.
12	Winterbottom, John Ward.	101	Sercombe, Robert Garner.
13	Prendergast, Kevin Aloysius.	102	Woodhouse, Richard Charles.
14	Ellwood, Eric Louis.	103	Ford, Francis Joseph.
15	Smith, Christopher John.	104	Belcher, Allan Cameron.
16	Jackson, Robert Alan.	105	Ross, Ewen Leslie.
17	Wall, Michael Joseph.	106	Woodward, Gregory Allan.
18	Love, John Redden.	107	Bradburn, James Patrick.
19	Longton, Kevin William.	108	Cullen, Daniel Carl.
20	Smart, Joseph William.	109	Rayner, Leo Joseph Patrick.
21	Coates, Kenneth Gladstone.	110	McCooley, John Arthur.
22	Brophy, Desmond George.	111	Pittard, David Charles.
23	Brock, Richard Donald.	112	Daddow, Allan Mervyn.
24	Gunn, Thomas Kenneth.	113	Ryan, John Aloysius.
25	Turner, Maurice Edward.	114	Ryan, Maurice Joseph.
26	Clancy, John Francis.	115	Topham, John Mitchell.
27	Scanlon, William Joseph.	116	Marris, William John.
28	McDevitt, Brian Francis.	117	Etherton, Leslie Norman.
29	Jones, Geoffrey Alan.	118	White, James Stephen.
30	McConville, Henry Dempsey.	119	Bennett, George William.
31	Thomas, Edward Frances.	120	Kehoe, David John.
32	McLennan, John Ferguson.	121	Sim, Edward Linney.
33	Brown, Donald Brian Joseph.	122	Lockwood, William Henry.
34	Daly, Thomas Joseph.	123	Swift, Sydney Clifton.
35	Gooding, Eric James Aloysius.	124	Dickson, Donald Herbert.
36	Hayes, Kevin Lawrence.	125	Newman, Joseph Albert.
37	Collins, John Langford.	126	Bannister, Max.
38	Edmonds, Leslie Richard.	127	Lindquist, Frederick John.
39	Curtain, Arthur James.	128	Gall, Kevin James.
40	Thomson, Bryan Keith.	129	Edwards, Cecil Albert Thomas.
41	Laube, Arthur George.	130	Booth, Eric Ross.
42	Griffin, Marius Anthony.	131	Nixon, John Crammond.
43	Bentley, Geoffrey Arthur.	132	Lepp, Stanley Clarence.
44	Patterson, Alan James.	133	Reid, William Alexander.
45	Price, Kevin Henry.	134	Keely, Thomas James.
46	Howard, Francis Joseph.	135	Collins, James Lowrie John.
47	Shillito, Thomas Bernard.	136	Fitzgerald, Joseph Patrick.
48	Sharp, William John.	137	Longmore, Lawrence Richard.
49	McGuinness, Henry Michael.	138	Watts, Lionel Montgomery.
50	Tovey, John Anthony.	139	Drinan, Keith Francis.
51	Brooks, Richard Haylock.	140	Lynch, James Francis.
52	Roche, Terence.	141	Hagger, Allenby George.
53	Stringer, Lenard William.	142	Thompson, Rosslyn Edward.
54	Willis, Brian Francis.	143	Young, Terence John.
55	O'Donohue, Joseph Michael.	144	Byrne, Matthew Lawrence.
56	Schurmann, Robert Eric.	145	Burton, Peter Bigelow.
57	Quinn, Kevin Michael.	146	Reilly, Laurence Alfred.
58	McIntyre, Leslie James.	147	Outhred, Graham Reeve.
59	Lyons, John Anthony.	148	McGillivray, Godfrey Ian.
60	Brooke, Douglas Albert.	149	Smith, James Michael.
61	Barling, Robert Cyril.	150	Rudd, John Aloysius.
62	Monaghan, Laurence James.	151	Pattison, Matthew William.
63	Gore, John Clements Eric.	152	Baxter, David Wright.
64	Newstead, Isidore Anthony.	153	White, Ernest Lewis.
65	Allen, Keith Henry.	154	Johnson, Bernard.
66	Gough, Keith Owen.	155	Brommeyer, James Rikkert.
67	Ryan, Bernard Joseph.	156	Pain, Frederick Clement.
68	Richter, Leonard John.	157	Cameron, John Daniel.
69	Shanahan, Joseph Patrick.	158	Merry, Gordon Ernest.
70	Chamberlin, Louis Brian.	159	Peterson, Thomas Ferguson.
71	Anderson, Keith Donald.	160	McEniff, Patrick James.
72	Perazzo, William Joseph.	161	Donovan, James Michael.
73	Torpey, Lindsay Edgar.	162	Ryan, Peter Allen.
74	Peters, Bernard Hyland.	163	Davis, Kevin Joseph.
75	Thomas, James Rees.	164	Shirley, Henry Vincent.
76	McKenzie, Gordon James.	165	McPherson, Donald James.
77	Neeson, Ivan John.	166	Finmore, John Charles.
78	Parker, Robert Harold.	167	Saunders, Robert Arthur.
79	Rankin, Ian Robert.	168	Quinn, Francis Joseph.
80	Walsh, John Herbert.	169	Malady, John James.
81	Gibney, Leo Francis.	170	Newman, Leslie.
82	Rundle, Ashleigh Thomas.	171	Daniel, Keith Edward.
83	Burke, Alan Francis Xavier.	172	Maguire, Charles Stewart Gordon.
84	Markham, Raymond William.	173	McLinden, Joseph James.
85	Randles, Kevin Crofts.	174	Terrell, Thomas Victor.
86	Sidebottom, Eric Robert.	175	Kenney, Patrick Henry.
87	Killen, Norman William Thomas.	176	Pattenden, Howard Thomas.
88	Wells, Kenneth Lawrence.	177	Clarebrough, Francis Stephen.
89	Allen, William Kevin.	178	Macdonald, Henry James.
		179	Carr, Brian Joseph.
		180	Cahill, Leo Patrick.
		181	Fricker, Harold Edward.
		182	Brown, Sidney Atkinson.
		183	Comport, Raymond Harold.
		184	Zinzerella, Nicholas John Joseph.

Order of Merit.	Name.
185 ..	Wise, James Joseph.
186 ..	Kelly, Norman John.
187 ..	Oswin, John Desmond.
188 ..	Hingston, Geoffrey Harold.
189 ..	Bennett, Edwin John.
190 ..	Addicott, Joseph Daniel.
191 ..	Livingston, Richard Alan.
192 ..	O'Sullivan, Brian Arsenius.
193 ..	Woodbury, William Joseph.
194 ..	Fitzgerald, Leslie James.
195 ..	Leonard, Raymond Victor.
196 ..	Cullen, Frederick Albert.
197 ..	Campion, William Patrick.
198 ..	Conway, James Peter.
199 ..	Kerr, Kevin John.
200 ..	Miller, John Francis.
201 ..	Burton, Robert Kemsley.
202 ..	Duncan, John Edwin.
203 ..	Crone, John Henry.
204 ..	Ford, Martin Francis.
205 ..	Chapman, Leslie Harold.
206 ..	Gurling, William John.
207 ..	Evans, Stanley Joseph.
208 ..	Moore, Brian Francis.
209 ..	Chamberlain, Lawrence George.
210 ..	Spicer, John Oakley.
211 ..	Brady, Kevin Patrick.
212 ..	Pescud, Ronald Thomas.
213 ..	Walsh, William Brian.
214 ..	Smith, John Charles.
215 ..	Twiddy, Kenneth Maurice.
216 ..	Coutts, Eugen Gerard.
217 ..	Glowrey, Edward Joseph Francis.
218 ..	Lamande, Noel Leopold Francois.
219 ..	Duggan, Gordon William.
220 ..	Freeman, Alan John Deane.
221 ..	Senior, Robert Jeffrey Clayton.
222 ..	Higgins, Lawrence Clyde.
223 ..	Davie, Ernest Joseph.
224 ..	Costelloe, Wilfred Bertram.
225 ..	Meadows, John Bernard.
226 ..	Harnetty, Kevin Joseph.
227 ..	Zimmer, Leslie Herman.
228 ..	FitzGerald, Neal John.
229 ..	Hudspeth, Robert Kevin.
230 ..	McNamara, Brian Daniel.

By order,

J. FRAZER,
Secretary.Office of the Public Service Commissioner (Victoria),
Melbourne, 6th February, 1940.

PUBLIC SERVICE OF VICTORIA.—VACANCIES.

APPLICATIONS will be received by the Public Service Commissioner (Victoria) up to Friday, the 16th February, 1940, from officers of the Public Service of Victoria who are eligible and qualified for appointment to the under-mentioned positions:—

CLERICAL DIVISION.

Third Class Clerk, Department of Lands and Survey.

Duties.—To act as Senior Ledger Keeper and to have charge of a section of staff keeping the personal accounts of settlers.

Qualifications.—A knowledge of the various Acts administered by the Department, particularly the *Closer Settlement Act 1938*; experience in the departmental system of accounts and a practical knowledge of the application of machine accounting.

Fourth Class Clerk, Audit Office, Department of Premier.

Duties.—To act as an Assistant Inspector of Audit, and to carry out audits and investigations as directed by the Auditor-General.

Qualifications.—To be a qualified accountant; to have a good knowledge of the Audit Act and of the General Regulations respecting Public Accounts, and a knowledge of the various activities which the Auditor-General is required by law to audit.

Fourth Class Clerk, Courts, Department of Law.

Qualifications.—To have passed the examination for appointment as Clerk of Courts or Clerk of Petty Sessions.

GENERAL DIVISION.

Senior Messenger, Department of Lands and Survey.

Yearly Salary.—£252, minimum; £278, maximum.

By order,

J. FRAZER,
Secretary.Office of the Public Service Commissioner (Victoria),
Melbourne, 6th February, 1940.

Public Service Act 1928 (No. 3757), Sections 90 and 91.

EXEMPTIONS.

HIS Excellency the Governor of the State of Victoria, by and with the advice of the Executive Council thereof, and upon the recommendation of the Public Service Commissioner, has, by Order made on the 30th day of January, 1940, exempted the officers specified hereunder from the provisions of sections 90 and 91 of the *Public Service Act 1928* (No. 3757):—

DEPARTMENT OF PUBLIC WORKS.

Thirty (30) Draughtsmen, Department of Public Works, who will be required to work overtime, such exemption to be operative for a period of two (2) months from and inclusive of the 23rd January, 1940.

J. C. MACGIBBON,

Acting Clerk of the Executive Council.

At the Executive Council Chamber,
Melbourne, 30th January, 1940.

CITY OF MELBOURNE.

THE Minister of the Crown administering the *Local Government Act 1928* (No. 3720), on the 30th day of January, 1940, confirmed the Order hereinafter referred to, in pursuance of section 513 of the said Act, viz.:—

An Order of the City of Melbourne made on the eighteenth day of December, 1939, for the purpose of acquiring certain land required for widening Alfred-place at its southern end, such land being part of Crown allotment 4, section 10, City of Melbourne, Parish of Melbourne North, County of Bourke, in accordance with notice published in the *Government Gazette* of the twenty-fifth day of October, 1939.

GEO. L. GOUDIE,

Commissioner of Public Works.

Department of Public Works,
Local Government Branch,
Melbourne.

SHIRE OF FERN TREE GULLY.

THE Minister of the Crown administering the *Local Government Act 1928*, on the 30th day of January, 1940, confirmed the Order hereinafter referred to, in pursuance of section 513 of the said Act, viz.:—

An Order of the Shire of Fern Tree Gully made on the eleventh day of December, 1939, for the purpose of acquiring certain land required for providing a place for public resort and recreation and the establishment of an infant welfare centre, such land being allotments 40 and 41 L.P. 12023, and being part of Crown allotment 57A1, Parish of Scoresby, County of Mornington, in accordance with notice published in the *Government Gazette* of the twenty-seventh day of September, 1939.

GEO. L. GOUDIE,

Commissioner of Public Works.

Department of Public Works,
Local Government Branch,
Melbourne.

ORDERS IN COUNCIL.—(Series 1939-40.)

STATE RIVERS AND WATER SUPPLY COMMISSION.

Loan—

1049. Supply, delivery, and fitting to Albion chasses supplied by the Commission of eight motor truck tipping bodies of 5 cubic yard capacity, as specified for additional protective works, Hume Reservoir, River Murray Works, £1780, including £200 provision.—Malcolm Moore Ltd. (Contract No. 3127).

Approved by the Governor in Council, 13th November, 1939.
—C. W. KINSMAN, Clerk of the Executive Council.

Land Surveyors Act 1928.

EXAMINATION OF LAND SURVEYORS.

THE Surveyors Board appointed under the *Land Surveyors Act 1928* hereby gives notice that the next examination will commence on Monday, 1st April, 1940.

All applications from intending candidates must be lodged with the Secretary by Saturday, 16th March, 1940.

Candidates sitting for Astronomy and Geodesy will each need a Nautical Almanac for 1940.

Regulations for the examination of Land Surveyors, together with copies of the form of standard articles adopted by the Board, are available on application. Price One shilling each.

By order,

F. C. RIDOUTT,

Secretary.

Office of the Surveyors Board, Department of Lands and Survey, Treasury Gardens, Melbourne, C.2, 1st February, 1940.

ESTATES OF DECEASED PERSONS.

PARTICULARS of the Estates of Deceased Persons which have been placed under the charge of the Curator of the Estates of Deceased Persons for Management during the last month.

No.	Name of Deceased.	Australian Residence.	Supposed British or Foreign Residence.	Date of Order.	Value or Estimated Value of Personal Estate.	Value or Estimated Value of Real Estate.	Time of Deceased's Death.
1	Anderson, George Henry ..	Formerly of Meeniyam; but late of Repatriation General Hospital, Caulfield	Unknown ..	25.1.40	£ s. d. 33 2 11	£ s. d. ..	15.8.39
2	Atkinson, Stephen John ..	508 Flinders-street, Melbourne..	Unknown ..	18.1.40	109 2 0	..	25.12.39
3	Bone, Miarus William, also known as Bone, Marius William	42 Darling-street, South Yarra..	Unknown ..	18.1.40	85 15 3	..	30.12.39
4*	Brent, Amelia Sarah Garside	Sheffield, Tasmania ..	Unknown ..	25.1.40	71 13 3	..	13.5.26
5	Carle, Sebina ..	73 Elgin-street, Carlton ..	England ..	25.1.40	710 7 4	2,600 0 0	3.12.39
6	Cross, Thomas Graham ..	Leongatha ..	None ..	11.1.40	26 10 10	..	4.2.35
7*	Dolphin, Lucy Jane ..	Newbury, near Garlick's Lead..	Unknown ..	11.1.40	150 14 8	20 0 0	23.8.39
8*	Furby, Amy Isabel ..	None ..	Auckland, New Zealand	18.1.40	400 0 0	..	On or about 10.9.39
9	Harris, Theodore ..	Violet Town ..	England ..	25.1.40	178 0 0	..	25.11.39
10	Haworth, David ..	Bruthen ..	Unknown ..	11.1.40	57 13 9	..	14.10.39
11	McCarthy, Ellen ..	244 Chetwynd-street, North Melbourne	None ..	18.1.40	75 12 4	..	13.12.39
12	McNabb, Mary Grace ..	Maldon ..	Unknown ..	25.1.40	109 7 7	..	3.9.39
13*	Palmer, Reynolds ..	Formerly of 1048 Heidelberg-road, Darebin; but late of 9 Ardmillan-road, Moonee Ponds	None ..	18.1.40	61 10 9	..	9.12.39
14	Poynton, Francis William..	Noojee ..	Unknown ..	25.1.40	54 5 0	..	13.1.39
15	Rajh Mull, also known as Ragh, Mull	Rainbow ..	India ..	11.1.40	721 7 8	..	14.11.39
16	Redston, Walter Thomas..	387 City-road, South Melbourne	England ..	11.1.40	74 12 1	..	4.12.39
17	Thomson, Alice ..	Formerly of 6 Albert-street, Richmond; but late of 7 Moss-street, Prahran	England ..	11.1.40	31 15 8	..	29.11.39
18*	Turpie, Christina (unadministered estate)	Logan ..	Unknown ..	25.1.40	..	40 0 0	11.8.15
19	Turpie, Janet ..	Formerly of Logan; but late of Sunbury	Unknown ..	25.1.40	3 16 0	17 10 0	23.6.29
20	Wallace, Robert ..	Formerly of 19 Brunswick-street, Fitzroy; but late of Whitehorse-road, Mitcham	None ..	25.1.40	777 3 1	..	29.10.39

* With the will annexed.

M. M. PHILLIPS,
Curator of the Estates of Deceased Persons.

Dated this thirty-first day of January, 1940.

NOTICE.

A RULE to administer the estate of each of the under-mentioned deceased persons has been granted to me, and creditors, next of kin, and all others having claims against the estate of any of the persons so mentioned are required to send particulars of their claims to the Curator of the Estates of Deceased Persons, No. 283 Queen-street, Melbourne, on or before the 4th April, 1940, or they may be excluded from the distribution of the estate when the assets are being distributed:—

ATKINSON, STEPHEN JOHN, late of 508 Flinders-street, Melbourne, bar attendant, died on the 25th December, 1939, intestate.

BONE, MIARUS WILLIAM, also known as Marius William Bone, late of No. 42 Darling-street, South Yarra, showman, died on the 30th December, 1939, intestate.

MCCARTHY, ELLEN, late of No. 244 Chetwynd-street, North Melbourne, pensioner, died on the 19th December, 1939, intestate.

PALMER, REYNOLDS (with the will annexed), formerly of No. 1048 Heidelberg-road, Darebin, secretary, but late of No. 9 Ardmillan-road, Moonee Ponds, pensioner, died on the 9th December, 1939.

ERIC S. VANCE.

Deputy Curator of the Estates of Deceased Persons.

Melbourne, 27th January, 1940.

Local Government Act 1928.

TREE RESERVES, SOUTH MELBOURNE.—ORDER REVOKED AND ORDER SUBSTITUTED THEREFOR

HIS Excellency the Governor of the State of Victoria, by and with the advice of the Executive Council thereof, has, by Order made on the 30th January, 1940, and in compliance with a request of the Council of the City of South Melbourne dated the 14th November, 1939, revoked the Order approved on the 12th October, 1920, declaring portions of St. Vincent-street, shown by green colour on plan marked "A" and deposited in the Office of Public Works, Melbourne, to be Tree Reserves, and in lieu thereof, has declared the portions of St. Vincent-street within the said City shown by green colour on plan marked "A" attached to the Order in Council of the 30th January, 1940 (Correspondence No. L.G. 39/1510), deposited in the said office of Public Works, to be Tree Reserves.

J. C. MACGIBBON,
Acting Clerk of the Executive Council.

At the Executive Council Chamber,
Melbourne, 30th January, 1940.

Fire Brigades Act 1928.

PERMISSION TO HOLD FIRE BRIGADE DEMONSTRATION.

IN pursuance with the provisions of section 64 of the *Fire Brigades Act 1928*, and subject to the Regulations made thereunder, the Country Fire Brigades Board has granted permission to hold a fire brigades demonstration at Frankston on Monday, 8th April, 1940.

G. G. SINCLAIR, Secretary.
60 Market-street, Melbourne, C.I., 1st February, 1940.

COMPANIES ACT 1938.

NOTICE is hereby given that, in pursuance of section 350, sub-section (4) (d), of the *Companies Act 1938*, the names of the companies referred to below have been struck off the Register, and on the publication of this notice in the *Government Gazette* the said companies will cease to be registered.

Dated this second day of February, 1940.

Registrar-General's Office,
Melbourne.

J. QUINLIVAN,
Deputy Registrar-General.

Name of Company.	Date of Registration.	Number of Registration.
The Australian Explosives and Chemical Company Limited ..	8th October, 1897 ..	94, folio 1168
Svenska Centrifug Aktie Bolaget	8th July, 1904	450
Upper Rhine Insurance Company Limited	13th February, 1909	588
Port Phillip Altona Estates and Railways Limited ..	27th May, 1913	774
J. Earle Hermann Limited	27th May, 1913	775
American Trading Company	30th May, 1913	776
The Norske Lloyd Insurance Company Limited of Norway ..	23rd October, 1913	797
The Mount Morgan Gold Mining Company Limited ..	7th September, 1915	866
Leslie Bray Limited	10th September, 1915	867
The Goodyear Tyre and Rubber Company of Australasia Limited	14th September, 1915	868
Birt and Company Limited	8th October, 1915	870
Morris Little & Son (Foreign & Colonial) Limited ..	15th October, 1915	871
W. Hosken Longsdorf Limited	16th October, 1915	872
Bradbury and Co. Limited	12th November, 1915	874
Stone and Siddeley Limited	24th November, 1915	876
John S. Metcalfe Co. Limited	20th January, 1916	882
Lindley Walker and Coy. Limited	29th January, 1916	883
The Waanyarra Dyke Syndicate Limited	8th February, 1916	884
Newell and Buckley Limited	22nd February, 1916	885
The Corticine Floor Covering Company Limited ..	1st March, 1916	886
British Australian Machinery Company Limited ..	11th March, 1916	888
William Easy Limited	22nd March, 1916	889
Clement Mason Cinematograph Company Limited ..	27th March, 1916	890
British Dyes Limited	4th April, 1916	891
Pender Bros. Limited	8th April, 1916	892
The M. P. Sales Agency Limited	12th May, 1916	895
Perkins Engineers Limited	7th June, 1916	896
The Calcutta Company Limited	30th June, 1916	898
K. M. Grant and Company Limited	7th July, 1916	899
Hume Brothers Cement Iron Company Limited ..	12th July, 1916	900
Australian Salt Company Limited	19th July, 1916	901
Stock's Motor Spirit Company Limited	21st July, 1916	902
G. L. Gee and Company Limited	10th August, 1916	903
Victoria Proprietary (1913) Limited	14th September, 1916	907
The Electric Construction Company Limited ..	18th September, 1916	908
Baldwins Limited	18th September, 1916	910
Creswick Gold Dredging Company No Liability ..	9th January, 1917	912
Deakin and Francis Limited	12th January, 1917	913
The Bank of Queensland Limited	14th February, 1917	915
The Colonial Rubber Company Limited	9th March, 1917	917
International Bible Students Association	17th March, 1917	918
Salmond and Spraggon (Australia) Limited ..	31st March, 1917	919
Thorpe's Limited	2nd May, 1917	921
C. E. Waters & Co. Limited	26th June, 1917	924
Graham & Matheson Limited	28th June, 1917	925
Dobson Wormald Limited	5th July, 1917	928
S. Scott-Young Limited	18th July, 1917	929
Arthur Dunn Limited	19th July, 1917	930
Parsons Trading Company	4th May, 1917	931
Reckitts (Oversea) Limited	14th August, 1917	934
Clarence H. Smith Limited	23rd August, 1917	936
W. E. Ward & Co. Limited	11th September, 1917	938
John Dickinson & Co.'s African and Australasian Branch Limited	9th October, 1917	939
Co-operative Ammonia Company Limited	9th October, 1917	940
Penfolds Wines Limited	24th October, 1917	942
John Hunter and Son Limited	12th November, 1917	943
Arthur Richard & Co. Limited	26th February, 1918	946
Queensland Meat Export Company Limited ..	28th May, 1918	953
United States Rubber Company (Australasia) Limited	15th June, 1918	954
D. Hamilton & Co. Limited	30th July, 1918	958
Edward Lloyd Limited	30th July, 1918	959
W. H. Bruce Limited	15th August, 1918	960
Taubmans Limited	11th October, 1918	969
Cartoon Filmads Limited	17th January, 1919	972
Country Concrete Constructions Limited ..	29th January, 1919	973
Hall & Dixon Limited	10th February, 1919	974
Moliagul East Molybdenite Company No Liability ..	3rd April, 1919	976
Lightband & Donaldson Limited	29th April, 1919	977
Ruston and Hornsby Limited	22nd May, 1919	978
The Overseas Dominions Trading Corporation Limited	6th June, 1919	979
George A. Bond & Company Limited	23rd June, 1919	981
Holden's Motor Body Builders Limited	25th July, 1919	984
The Northern Maritime Insurance Company Limited	15th September, 1919	987
Poullars' Limited	22nd September, 1919	988
The Southern Insurance Association Limited ..	29th September, 1919	989
Speares Limited	2nd January, 1920	997
The Colonial Rubber Company Limited	14th January, 1920	998
Mason Super-Films Limited	23rd June, 1920	1022
Larkin-Sopwith Aviation Company of Australasia Limited	29th June, 1920	1025
The Bounce Tin Mining Company No Liability ..	15th July, 1920	1027

COMPANIES ACT—continued.

Name of Company.	Date of Registration.	Number of Registration.
The Rocky Point Gold Mines Limited	20th December, 1906 ..	1028
Macphail Sons & Johnson Limited	30th July, 1920	1029
Bradstreet's British Limited	6th August, 1920	1031
M. Moss & Co. Limited	16th August, 1920	1033
The Mount Alwa Tin Mines Company No Liability	24th August, 1920	1035
Parsons Trading Company (Australia) Limited	27th August, 1920	1038
Robt. Ingham Clark and Company (Australasia) Limited	27th September, 1920	1040
The Metropolitan-Vickers Electrical Export Co. Limited	8th October, 1920	1044
Rebuilt Typewriter Company Limited	21st October, 1920	1046
Brunner Mond & Co. Limited (this advertisement does not refer to Brunner Mond & Co. (Asia) Pty. Limited)	5th November, 1920	1050
Union Alliance Co. Limited	22nd November, 1920	1052
F. J. Walker Limited	29th November, 1920	1054
National Benefit Assurance Company Limited	30th November, 1920	1055
P. and G. Chaffer Limited	14th December, 1920	1057
St. Helens Smelting Company Limited	11th January, 1921	1059
Sterling Offices Limited	21st January, 1921	1060
Greens Limited	7th February, 1921	1064
Mate's Limited	9th February, 1921	1065
McCahons Gold Mines No Liability	15th February, 1921	1068
Hampton Consols Gold Mining Company No Liability	15th February, 1921	1069
Sun Newspapers Limited	21st February, 1921	1070
Selznick Pictures (Australia) Limited	4th March, 1921	1073
Universal Film Manufacturing Company	16th March, 1921	1074
Pacific Commercial Company	8th April, 1921	1078
Copyright Protection Society (Mechanical Rights) Limited	15th April, 1921	1079
British Australian Products Limited	19th April, 1921	1080
The Coastal Farmers' Co-operative Society Limited	23rd April, 1921	1081
South Taiping Tin Dredging Company Limited	29th April, 1921	1083
Batang Padang Dredging Company Limited	29th April, 1921	1084
The Flower Manufacturing Company Limited	13th May, 1921	1087
Reed & Smith Limited	20th May, 1921	1088
Australactic Limited	25th May, 1921	1089
The Co-operative Assurance Company Limited	26th May, 1921	1090
Pearson's Cafe Limited	2nd June, 1921	1092
Australian Traders Insurance Company Limited	3rd June, 1921	1093
Champion & Sice Limited	8th June, 1921	1094
Port of Manchester Marine Insurance Co. (1919) Limited	23rd June, 1921	1097
The Italian-Australian Company Limited	1st July, 1921	1099
Fairbanks-Morse Company (Australasia) Limited	7th July, 1921	1100
Penfolds Wines Limited	9th July, 1921	1101
E. C. De Witt and Company Limited	22nd July, 1921	1102
Barimar Scientific Welders (Australasia) Limited	2nd August, 1921	1104
Willard Supply Company	15th August, 1921	1107
The Gimson Shoe Machinery Co. Limited	18th August, 1921	1108
Holden's Motor Body Builders Limited	24th August, 1921	1109
G. P. Fitzgerald & Co. Proprietary Limited	31st August, 1921	1110
Mouldings Limited	31st August, 1921	1111
The First National Exhibitors of Australia Limited	15th September, 1921	1112
Matthew Goode & Co. Limited	1st October, 1921	1114
The Fruit and Produce Exchange of Great Britain Limited	26th October, 1921	1116
The Zetland Glass Bottle Works Limited	8th November, 1921	1117
The British and Continental Film Company Limited	8th November, 1921	1118
Geographia Limited	18th November, 1921	1119
George Cradock and Company (Australasia) Limited	2nd December, 1921	1120
Boons Limited	6th December, 1921	1121
The Patrick Steamship Company Limited	20th December, 1921	1123
Australian General Electric Company Limited	22nd December, 1921	1125
The Commonwealth Life Assurance Society Limited	4th January, 1922	1127
Hirst Brothers & Company Limited	19th January, 1922	1131
Henry H. York and Company Limited	27th January, 1922	1132
Signet Sweets Limited	17th February, 1922	1135
Guthridge Limited	17th February, 1922	1137
Syd Day Limited	21st February, 1922	1138
Max Wurcker Limited	27th February, 1922	1139
Adelaide Mitta Tin Mining Company No Liability	13th March, 1922	1141
Valeria Limited	16th March, 1922	1142
Amico Limited	22nd March, 1922	1143
Yokohama Fire and Marine Insurance Company Limited	7th April, 1922	1145
Australian Guarantee Company Limited	7th April, 1922	1146
The English Insurance Company Limited	22nd April, 1922	1148
Martin Hall and Company Limited	29th April, 1922	1150
J. W. H. Turner & Co. Proprietary Limited	15th May, 1922	1152
John McNamara Limited	24th May, 1922	1153
Ockerby Brothers Limited	30th May, 1922	1155
Marcus Clark and Company Limited	6th June, 1922	1156
Welsbach Light Company of Australasia Limited	16th June, 1922	1158
Austral Druggists Limited	21st June, 1922	1159
W. Plant and Co. Limited	27th June, 1922	1160
Rexine Limited	7th July, 1922	1162
Berlei Limited	14th July, 1922	1164
The Australasian Publishing Company Limited	14th July, 1922	1165
North China Insurance Company Limited	31st July, 1922	1167
China Australia Steamship Company Limited	5th September, 1922	1171
The Goodyear Tyre and Rubber Company of Australasia Limited	22nd September, 1922	1174
Commonwealth Agricultural Service Engineers Limited	30th October, 1922	1176
George A. Bond & Company Limited	2nd November, 1922	1177
Petroleums Limited	28th December, 1922	1178
British Australian Cotton Association Limited	4th January, 1923	1179

COMPANIES ACT—continued.

Name of Company.	Date of Registration.	Number of Registration
Nott Bros. & Co. Limited	9th January, 1923	1181
The Citizens and Graziers' Life Assurance Company Limited ..	17th January, 1923	1183
Agencies Limited	19th January, 1923	1184
Sanderson-Newbould (Australia) Limited	31st January, 1923	1187
President Suspender Company Limited	15th February, 1923	1189
Australian Group and General Assurance Company Limited ..	16th February, 1923	1190
The Australian Gypsum Limited	23rd February, 1923	1191
Chinese Masonic Society	5th March, 1923	1192
Smith's Weekly Publishing Company Limited	21st March, 1923	1193
British Casing Company Limited	21st March, 1923	1194
Argonaut Marine Insurance Company Limited	6th April, 1923	1198
Empire Life and General Assurance Company Limited	13th April, 1923	1199
Thornycroft (Australia) Limited	10th May, 1923	1201
The Primary Producers Bank of Australia Limited	11th May, 1923	1202
Bunge & Co. Limited	11th May, 1923	1203
Hill Bros. Limited	21st May, 1923	1204
The Australian Federal Life and General Assurance Company Limited ..	30th May, 1923	1205
Nolan Smith & Co. Limited	30th May, 1923	1206
General Motors Export Company	1st June, 1923	1207
Home Recreation Limited	28th June, 1923	1208
The General Underwriters Limited	29th June, 1923	1209
Protex Safe and Lock Company Limited	3rd July, 1923	1210
Walter Cathro Proprietary Limited	23rd July, 1923	1211
John Hay Proprietary Limited	24th July, 1923	1212
Marcard Lund & Company Limited	4th August, 1923	1214
L. Hinks & Company Limited	8th August, 1923	1215
British Dyestuffs Corporation Limited	10th August, 1923	1216
The Theosophical Society	11th August, 1923	1217
A. Beal Pritchett Limited	29th August, 1923	1219
The Lancashire & Cheshire Insurance Corporation Limited ..	1st September, 1923	1221
Winters Limited	14th September, 1923	1223
The Mount Alwa Tin Mines Company No Liability	24th September, 1923	1225
R. Pankhurst & Co. Limited	9th October, 1923	1228
The Australian Benefit Life Assurance Society Limited	15th November, 1923	1232
R. C. Sadleir Limited	15th November, 1923	1233
Armstrong-Holland Limited	5th December, 1923	1235
Scruttons Limited	7th December, 1923	1236
Buckle Brothers Limited	12th December, 1923	1237
Patrick Steamships Limited	4th February, 1924	1241
Robert Little & Company Limited	12th February, 1924	1243
Australian Sparkling Wines Limited	17th March, 1924	1244
McGlew & Co. Limited	4th April, 1924	1246
The Scanlan Electric Company Limited	9th April, 1924	1247
Pinchin Johnson & Co. Limited	24th April, 1924	1249
D. Davis and Company Limited	28th April, 1924	1250
Henry C. Dobson Limited	29th April, 1924	1252
The Australian Commonwealth Fuels & Oils Limited	13th May, 1924	1255
Paroso Limited	27th June, 1924	1258
Motortrains Limited	4th July, 1924	1259
Lewis & Company Proprietary Limited	7th July, 1924	1260
Farquharson Brothers Australasia Limited	11th July, 1924	1262
Australian Real Estate and Investment Company Limited ..	15th July, 1924	1263
Samuel Allen and Sons Limited	24th July, 1924	1265
Neale Ads Limited	5th August, 1924	1267
Eastern Traders Limited	6th August, 1924	1268
Freeman & Company Limited	8th August, 1924	1269
The Farmers and General Assurance Corporation Limited ..	18th August, 1924	1271
Phillips Gibson & Company Limited	29th August, 1924	1272
The San Cristoval Estates Limited	4th September, 1924	1273
Overseas Products Limited	4th September, 1924	1274
A. Beal Pritchett (Aust.) Limited	18th September, 1924	1276
Overseas & Interstate Trading Company Limited	24th September, 1924	1277
Wolsey Limited	3rd October, 1924	1278
W. A. Green Limited	22nd October, 1924	1279
The Australian Gypsum Limited	23rd October, 1924	1280
Smith Wylie & Company Limited	31st October, 1924	1282
The Great Pacific Life Association Limited	10th December, 1924	1284
Max Wurcker Limited	29th December, 1924	1285
Beecham Estates and Pills Limited	28th January, 1925	1287
Sachs Limited	13th February, 1925	1288
Leopold Barnett & Company Limited	2nd March, 1925	1289
Czechoslovak Chamber of Commerce for Australia	6th March, 1925	1290
Furnace and Power Plant Construction Company (Australia) Limited ..	20th March, 1925	1291
Orchard Kongs Limited	3rd April, 1925	1293
Frazer & Best Limited	3rd April, 1925	1294
Universal Oil Company Limited	6th April, 1925	1295
Stunzi Sons Limited	7th April, 1925	1296
A. C. Cooke Limited	9th April, 1925	1297
Australian Natives Association Limited	2nd July, 1925	1309
The Central Association of Accountants Limited	20th July, 1925	1314
Commonwealth Traders Insurance Company Limited	31st July, 1925	1318
H. B. Ive & Co. Limited	25th August, 1925	1320
Nolan, Smith & Co. Limited	9th November, 1925	1329
Crawshaw Wilcox and Co. Limited	25th November, 1925	1331
Home Provident Association Limited	28th January, 1926	1338
Tide Water Oil Company (Australia) Limited	28th June, 1926	1351
Dyes & Chemicals (Australia) Limited	30th June, 1926	1352
The Colonial Insurance Company Limited	6th October, 1926	1372

COMPANIES ACT—continued.

Name of Company.	Date of Registration.	Number of Registration.
F. R. S. Ideal Spring Co. Limited	21st October, 1926	1374
Indent Trading Company Limited	10th November, 1926	1377
Tasmanian Forests and Milling Company Proprietary Limited	9th April, 1927	1394
Industrial Acceptance Corporation (Australasia) Limited	15th August, 1927	1411
E. O. Farley Limited	1st September, 1927	1416
Willmott, Prisk & Co. Limited	7th October, 1927	1424
Metropolitan Underwriters (Australasia) Limited	29th November, 1927	1433
S. W. Pearson & Co. Limited	19th December, 1927	1434
Commonwealth Investment Trust Limited	1st June, 1928	1455
Mount Alwa Tin Mine No Liability	9th July, 1928	1460
Willmore & Randall Limited	24th October, 1928	1474
Drummond's Autos Limited	3rd November, 1928	1478
H. W. Bevan & Co. Limited	16th January, 1929	1481
Arcoleum Rubber Company of Australia Limited	4th February, 1929	1483
W. Herman Slade & Co. Limited	19th March, 1929	1491
Real Estate Securities Limited	19th April, 1929	1498
General Landed Investments Limited	21st June, 1929	1501
Service Hosiery Company Limited	4th July, 1929	1505
Denny & Richardson Limited	29th July, 1929	1510
Caminer Bros. Limited	30th July, 1929	1512
Tobacco Growers (New Zealand) Limited	15th August, 1929	1515
H. Metcalfe and Company Limited	11th September, 1929	1522
Watt and Schubiger Limited	11th November, 1929	1529
N. Le Roy-Tracy Limited	16th December, 1929	1537
The Anchor Rubber Works Limited	22nd January, 1930	1542
Prudential Realty Limited	28th February, 1930	1548
F. S. Walton & Co. Pty. Limited	26th August, 1930	1559
Australian General Electric Refrigerator Company Limited	22nd January, 1931	1574
Flexible Records Company Limited	9th March, 1931	1579
Exploratory Construction Products Limited	18th March, 1931	1580
Smith's Potato Crisps (Australia) Limited	22nd May, 1931	1585
Associated General Electric Specialties Company Limited	5th October, 1931	1599
Associated General Electric Supplies Company Limited	5th October, 1931	1600
Associated General Electric Apparatus Company Limited	5th October, 1931	1601
Cudahy & Co. Limited	6th February, 1932	1616
Bendigo Gold Sands Limited	15th December, 1932	1648
Golf Supplies Limited	27th May, 1933	1671
Oversea Traders Limited	12th June, 1933	1673
Australian Mining Trust Limited	26th March, 1934	1704
Arthur Smyth & Sons Limited	16th April, 1934	1706
Milstein & Co. Geophysical Surveys Limited	15th March, 1935	1741
Angelo Pierotti Super Engine Company Limited	4th July, 1935	1754
Australian Transcontinental Airways Limited	10th September, 1935	1759
Big Bogong Mines Limited	28th April, 1936	1785
Highgates Limited	11th November, 1936	1815
Sand Treators No Liability	11th December, 1936	1819
General Cycles Limited	25th August, 1937	1851

Transport Regulation Acts.

TRANSPORT REGULATION BOARD.

NOTICES OF PUBLIC HEARINGS.

NOTICE is hereby given that the applications made by the persons named below for licences to operate the commercial goods or commercial passenger vehicles on the route or routes or in the manner set out opposite their names will be heard at the Exhibition Buildings, Rathdown-street, Carlton, at the time specified on the day stated in each case.

Name of Applicant; Nature of Application.

Wednesday, 14th February, 1940, at 10 a.m.

SILBERT, SHARP, & BISHOP LTD.; 2 commercial goods vehicles for the carriage of general goods from and to Mildura to and from the border of South Australia en route to Adelaide, S.A.

Wednesday, 21st February, 1940, at 10 a.m.

WATTS, H. J.; 1 commercial goods vehicle for the carriage of—(a) general goods 20 miles radius of Meenivan; (b) pigs from Dumbalk to Brooklyn Market; (c) petrol from Melbourne to Meenivan.

ALLEN, NORMAN SCOTT; 1 commercial goods vehicle for the carriage of—(a) livestock throughout the State of Victoria; (b) own stock feed from Melbourne to Yarra Glen.

NOTICE is hereby given that the applications made by the persons named below for licences to operate the commercial goods vehicles or commercial passenger vehicles on the route or routes or in the manner set out opposite their names will be heard at a time and place to be communicated to the parties.

Name of Applicant; Nature of Application.

BARBETTE, EDWARD; 1 commercial goods vehicle for the carriage of—(a) general goods within a radius of 25 miles from Stanhope; (b) milk between Stanhope and Bendigo on behalf of the Stanhope Co-operative Dairy Co.; and (c) timber from Echuca to Stanhope.

PLUMMER, C.; 1 Chevrolet sedan with seating capacity for 5 persons to be operated—(a) for the carriage of passengers at a separate and distinct fare for each passenger within a radius of 5 miles of the Springvale Post Office; (b) private hire anywhere in the State.

MONTI, T. L.; 1 commercial passenger vehicle to be purchased to be operated on the route between Undera and Shepparton for the carriage of school children only.

YALLOURN PASSENGER SERVICES PTY. LTD.; 1 commercial passenger vehicle for the carriage of school children only on the route between Yinnar and Yallourn.

YALLOURN PASSENGER SERVICES PTY. LTD.; 1 commercial passenger vehicle for the carriage of school children only on the route between Yallourn and Traralgon.

MONTI, S. A.; 1 commercial passenger vehicle to be purchased to be operated on the route between Wyuna and Shepparton for the carriage of school children only.

GAINGER BROS.; 1 commercial passenger vehicle for the carriage of adults and school children on the route between Lorne and Colac, via Birregurra.

WHITE BROS.; 1 commercial passenger vehicle for the carriage of school children only on the route between Birregurra and Colac.

STANTON, G.; 1 commercial passenger vehicle to be operated for the carriage of school children only on the following routes:—(a) Gumbower-Cohuna; (b) Koondrook-Kerang.

McHARRY, N. G.; 1 commercial passenger vehicle to be operated—(a) between Geelong and Gnarwarre, via Highton, Ceres, and Barrabool; (b) under charter conditions from Geelong; (c) to be used interchangeably on the route between Geelong and Winchelsea.

Notice of any objection should be forwarded to reach the Secretary to the Board not later than Monday, the 12th February, 1940.

F. P. MOUNTJOY,

Secretary.

Exhibition Buildings, Rathdown-street, Carlton, 6th February, 1940.

ARCHITECTS ACT (No. 3638).

Reg. No.; Name; Address (unless otherwise stated, all addresses are in Melbourne, C.1); Qualifications as set out under section 7, 1922 Act; section 8, 1928 Act.

ADDITIONS TO REGISTER MADE DURING THE YEAR ENDED
31ST DECEMBER, 1939.

- 705; Hicks, Tregarthen Charles Glanville; 239 Collins-street; 8 (1) (c).
706; Owens, William Keith; 126 Garton-street, North Carlton. N.4; 8 (1) (a).
707; Collins, Arthur Charles; Gordon Institute of Technology, Geelong; 8 (1) (c).
708; Couch, Alexander Howard; Garrick Building, Princes Bridge, S.C.4; 8 (1) (c).
709; Hunt, Eric Atlee; 93 William-street; 8 (1) (c).
710; Kelly, Cyril Clifford; 72 Little Ryrie-street, Geelong; 8 (1) (c).
711; McLean, David Hugh; office of Harry A. Norris, 33 Swanston-street; 8 (1) (c).
712; Mitchell, Leslie Victor; 408 Collins-street; 8 (1) (c).
713; Parker, Stirling George James; 2 Crozier-street, Coburg, N.13; 8 (1) (c).
714; Tribe, Horace James; 430 Chancery Lane; 8 (1) (c).
715; Wilson, Raymund George; 443 Little Collins-street; 8 (1) (c).
716; Alsop, George Hatherley; office of Harry A. Norris, 33 Swanston-street; 8 (1) (c).
717; Cutler, Arthur Herbert; 51 Crisp-street, Hampton, S.7; 7 (1) (c).
718; Hamilton, Charles Arthur; 93 William-street; 8 (1) (a).
719; Duncan, Ronald Bennett; office of Harry A. Norris, 33 Swanston-street; 8 (1) (c).
720; Norris, Frank Leonard; office of Harry A. Norris, 33 Swanston-street; 8 (1) (c).
721; Mitchell, Robert Blackburn; 113 Hotham-street, St. Kilda, S.2; 7 (1) (c).
722; Hansom, William Sydney; 360 Collins-street; 8 (1) (d).
723; Mason, Walter; 358 Collins-street; 7 (1) (c).
724; Norris, Leslie James; 34 Martin-place, Sydney, New South Wales; 7 (1) (c).

REMOVALS FROM REGISTER MADE DURING THE YEAR ENDED
31ST DECEMBER, 1939.

Deceased.

- 220; Beech, George Alexander; Department of the Interior, Post Office-place; 7 (1) (c).
453; Gibbins, Francis George; Taxation Services of Australia Ltd., 156 Elizabeth-street; 7 (1) (c).
173; Lucas, William; 10 Lansdowne-street, East Melbourne, C.2; 7 (1) (c).

Resigned.

- 52; Parr, John Henry; 34 Camberwell-road, Auburn, E.3; 7 (1) (c).
43; Twentyman, Edward; 46 Bastings-street, Northcote, N.16; 7 (1) (c).
611; Walton, George Duke; 5 St. Ninian's-road, Brighton, S.5; 8 (1) (a).

Suspended.

- 217; Bastings, Edward; 28 Zetland-street, Mont Albert, E.10; 7 (1) (c).
649; Carter, Frederick Walter; 232 Station-street, Edithvale, S.14; 7 (1) (c).
455; Inches, Adolphus James; High-street, Echuca; 7 (1) (c).
670; Reynolds, Bennet Dunstan; 396 Collins-street; 7 (1) (c).

CHANGES OF ADDRESSES DURING THE YEAR ENDED
31ST DECEMBER, 1939.

- 57; Aisbett, John Carnegie; 15 Wolseley-street, Mont Albert, E.10; 7 (1) (c).
628; Anderson, George Miller; 51 Malane-street, Ormond, S.E.9; 8 (1) (f) (i).
161; Ah Mouy, Mee How; 64 Elizabeth-street; 7 (1) (c).
704; Anderson, Iliffe Gordon; 440 Little Collins-street; 7 (1) (c).
160; Bamford, Frank Newton; 37 Queen-street; 7 (1) (c).
238; Cook, George Sydney; Department of the Interior, Works and Services Branch, Sydney, New South Wales; 7 (1) (c).
4; Cook, Victor George; 317 Collins-street; 7 (1) (c).
179; Courtney, Reginald Vernon; 157 Hawthorn-road, Brighton East, S.6; 7 (1) (c).
678; Fisher, John David; 374 Little Collins-street; 8 (1) (d).
593; Garward, Stanley Herbert; "Leyton," Mt. Pleasant-road, Belmont, Geelong; 8 (1) (f) (i).
683; Harriott, John Haig; Gordon Institute of Technology, Geelong; 8 (1) (d).
690; Harris, Frank Donald; 16 Central Park-road, East Malvern, S.E.5; 8 (1) (d).
671; Ingpen, (Miss) Edith Constance; Crossover, Victoria; 8 (1) (a).

- 185; Kemter, George Alfred; 121 Queen-street; 7 (1) (c).
71; Keogh, Kenneth Basil; Department of the Interior, Post Office-place; 7 (1) (c).
150; La Gerche, Alfred Romeo; 4 Rotherwood-road, Ivanhoe, N.21; 7 (1) (c).
641; Lighton, Samuel Ray; 20 Charles-street, St. Kilda, S.2; 8 (1) (a).
27; Mackennal, Horace John; 46 Park-crescent, Fairfield, N.20; 7 (1) (c).
50; Meldrum, Percy Hayman; 83-89 William-street; 7 (1) (c).
680; Noad, Arthur Aldred; 83-89 William-street; 8 (1) (d).
692; Paul, John Callum; 266 Punt-road, South Yarra, S.E.1; 8 (1) (a).
491; Richardson, Charles Henry; 51A Durham-road, Surrey Hills, E.10; 7 (1) (c).
578; Russell, Colin Edward Stewart; 368 Collins-street; 8 (1) (a).
681; Shaw, (Miss) Mary Turner; 31 Little Park-street, South Yarra, S.E.1; 8 (1) (d).
63; Shields, William MacMichael; 93 Queen-street; 7 (1) (c).
538; Smith, Austin Bramwell; 8 Orford-avenue, Kew, E.4; 8 (1) (a).
36; Thomas, Francis William; 44 Burwood-road, Hawthorn, E.2; 7 (1) (c).
273; Walker, Leslie Gordon; 16 Bouverie-street, Carlton, N.3; 7 (1) (c).
630; Ward, Donald Charles; 5 Chester-street, Surrey Hills, E.10; 8 (1) (d).
602; Ward, Vincent Trumble; 454 Little Collins-street; 8 (1) (f) (i).

By order of the Board,

JOHN B. ISLIP, Registrar.

APPLICATION FOR MINING LEASE.

SUBJECT to any necessary excisions, &c., it is proposed to grant the following:—

- 8053; Beechworth; Cocks Pioneer Gold and Tin Mines (1934) N. L.; 19a. 0r. 14p.; Parish of Byawatha.

APPLICATIONS FOR MINING LEASES ABANDONED.

- 8905; Ballarat; James Govan; 60a. 1r. 4p.; Parish of Ballarat.
8059; Beechworth; Thomas Mills; 15 acres; near Corryong.

TERM OF LICENCE EXTENDED.

The term of the under-mentioned licence has been extended for a further period of one year from the 1st December, 1939:—

25. Petroleum Prospecting Licence; Pelican Point Petroleum N. L.; 1,081 acres; Parish of Boole Poole.

CONSENTS GRANTED TO TRANSFER MINING LEASES.

- 8369, Castlemaine; North Chewton Gold Mines N. L. to Charles William Leonard.
8548, Castlemaine; North Chewton Gold Mines N. L. to Charles William Leonard.
8698, Castlemaine; North Chewton Gold Mines N. L. to Charles William Leonard.
10834, Bendigo; Monument Hill Consolidated (Bendigo) N. L. to New Monument Gold Mining Company N. L.
10852, Bendigo; Monument Hill Consolidated (Bendigo) N. L. to New Monument Gold Mining Company N. L.
10879, Bendigo; Monument Hill Consolidated (Bendigo) N. L. to New Monument Gold Mining Company N. L.
10913, Bendigo; Samuel Nixon, William M. Murray, and C. Morris, to Golden Carshalton N. L.
11019, Bendigo; Monument Hill Consolidated (Bendigo) N. L. to New Monument Gold Mining Company N. L.
11020, Bendigo; Monument Hill Consolidated (Bendigo) N. L. to New Monument Gold Mining Company N. L.
F. J. HOGAN,
Minister of Mines.

STATE RIVERS AND WATER SUPPLY COMMISSION.

AUTHORITY TO OBTAIN BANK OVERDRAFT.—
RUTHERGLEN WATERWORKS TRUST.

HIS Excellency the Governor of the State of Victoria, by and with the advice of the Executive Council thereof, has, by Order made on the 30th January, 1940, authorized, in pursuance of section 271 of the *Water Act* 1928 (No. 3801), the Rutherglen Waterworks Trust to obtain an advance or advances during the year 1940 from the Bank of Australasia, Rutherglen, by overdraft of the Trust's current account thereat, such overdraft not to exceed at any one time the sum of One thousand five hundred pounds (£1,500).

J. C. MACGIBBON,

Acting Clerk of the Executive Council.

At the Executive Council Chamber,
Melbourne, 30th January, 1940.

ROAD DEVIATION.—PARISH OF KOROIT.

ORDER OF THE COUNCIL OF THE BOROUGH OF KOROIT, MADE
THE 4TH DAY OF OCTOBER, 1939.

IN pursuance of the powers conferred by sections 521 and 525 of the *Local Government Act 1928*, the Council of the Borough of Koroit doth hereby order that the land firstly hereinafter described shall be a public highway from and after the date of publication of this Order in the *Government Gazette*:—

All that piece of land in the Parish of Koroit in the County of Villiers in the State of Victoria containing by admeasurement 20 perches more or less, being part of Crown portion 20 of the said parish bounded as follows:—

Commencing at a point on the northern boundary of Lumsden-street distant 159 4/10 links in a straight line bearing west from the intersection of the said northern boundary of Lumsden-street with the western boundary of Patterson-street; thence by part of the northern boundary of Lumsden-street for 90 6/10 links in a straight line bearing west; thence by the north-western boundary of land more particularly described in Conveyance registered by Memorial No. 449, Book 346, for 303 7/10 links by the arc of a curve with a radius of 5,900 links the chord of which bears north 55 deg. 24 min. east and the centre thereof lies to the north-west to a point on the aforesaid western boundary of Patterson-street; thence by part of the said western boundary of Patterson-street for 61 7/10 links in a straight line bearing south; thence by part of the land in the aforesaid Conveyance registered by Memorial No. 449, Book 346, for 194 2/10 links by the arc of a curve with a radius of 5,950 links the chord of which bears south 55 deg. 12 min. west and the centre thereof lies to the north-west to the point of commencement.

And such public highway is declared to be in lieu of the portion of a road, being all that piece or parcel of land situate, lying and being in the Parish of Koroit in the County of Villiers in the State of Victoria containing by admeasurement 15 2/10 perches, being part of Crown portion 20 of the said parish, bounded as follows:—

Commencing at the intersection of the northern boundary of Lumsden-street with the western boundary of Patterson-street; thence by part of the said Lumsden-street for 52 3/10 links in a straight line bearing south 16 deg. 55 min. west to a point on the southern boundary thereof; thence by the said southern boundary for 220 1/2 links in a straight line bearing west; thence by other part of Lumsden-street for 91 2/10 links in a straight line bearing north 56 deg. 46 min. east to a point on the aforesaid northern boundary of Lumsden-street; thence by that boundary for 159 4/10 links in a straight line bearing east to the point of commencement.

In witness whereof the common seal of the said Borough of Koroit was hereunto affixed by order of the Council this fourth day of October, 1939.

A. McLEAN, Mayor.
(SEAL) B. WOLFF, Councillor.
MARTIN J. BOURKE, Town Clerk.

Confirmed by the Governor in Council,
the 30th January, 1940.

J. C. MACGIBBON,
Acting Clerk of the Executive Council.

NOTICE TO MARINERS—VICTORIA.

[No. 2 of 1940.]

THE following Notice to Mariners, which has been received from the Harbor Master, Geelong, is published for general information.

D. STEVENSON,
Port Officer.

Ports and Harbors Branch,
Department of Public Works,
Melbourne, C.2, 31st January, 1940.

THE GEELONG HARBOR TRUST COMMISSIONERS.

PORT OF GEELONG.—CORIO QUAY.

New Pier Constructed.—Wharf Extended.

(a) New Pier—

Position.—Green light at junction of Nos. 1 and 2 Berths, Corio Quay South. Lat. 38 deg. 6 1/2 min. S.; long. 144 deg. 22 min. E.

Details.—A new pier for the loading of wheat in bulk has been completed. The outer end of this pier is 2,076 ft. 183 deg. from the above position, and the pier, which is 550 feet long and 44 feet wide, bears 316 1/2 deg. to the inner end which is approximately 250 feet from the high water mark.

A roadway on piles connects the inner end to the shore in a 325 deg. direction. The outer end of the pier is at the five-fathom contour line, and channels 200 feet wide for the full length of the pier have been dredged on both sides to 29 feet (L.W.O.S.T.).

(b) Wharf Extended—

Position.—Corio Quay, North Wharf.

Details.—This wharf has been extended 159 ft. .098 1/2 deg.; thence 559 ft. 067 1/2 deg. The wharf is 46 feet wide, and is connected to the shore at its eastern end in a 003 degree direction by a roadway 20 feet wide built on piles. There is 29 feet of water (L.W.O.S.T.) at this wharf and the approaches thereto. The berths will be known as Corio Quay North, Nos. 1 and 2. A mooring dolphin has been constructed 150 ft. 067 1/2 deg. from the eastern extreme of the above extension, and the dolphin and mooring buoy charted 150 ft. 098 deg. and 1 cable 082 deg. from the former eastern end of the wharf have been removed.

Chart Affected.—2731.

Publications Affected.—*Australia Pilot*, Vol. II, 1929;
General Notice to Mariners respecting Navigation in Victorian Waters, 1927.

AUCTION SALES ACT 1928.

NUMURKAH.—Notice is hereby given that a Special Meeting of Justices will be held at the Court House, Numurkah, on Tuesday, the 20th day of February, 1940, at Ten o'clock in the forenoon, to consider an application by William George Henley, of Nathalia, for an Auctioneer's Licence. Dated at Numurkah this 3rd day of February, 1940.—H. V. BOARDER, Clerk of Petty Sessions.

DEPARTMENT OF LANDS AND SURVEY.

At the Executive Council Chamber, Melbourne, the
thirtieth day of January, 1940.

PRESENT:

His Excellency the Governor of Victoria.
Mr. Bailey | Mr. Mackrell.

UNUSED AND UNMADE ROADS CLOSED.

HIS Excellency the Governor of the State of Victoria, by and with the advice of the Executive Council thereof, doth hereby direct that, in pursuance of the provisions of section 304 of the *Land Act 1928*, the unused and unmade roads referred to hereunder be closed, viz.:—

Parish of Kinabulla, County of Karkaroc, being the road commencing at the south-east angle of allotment 52; bounded thence by that allotment bearing N. 8 deg. 15 min. E. 867 links; by a line bearing S. 81 deg. 45 min. E. 100 links; by allotment 54 bearing S. 8 deg. 15 min. W. 852 links; and thence by a line bearing S. 89 deg. 44 min. W. 101 links to the point of commencement.—(K.197^(s)) (C.82610).

Parish of Cannum, County of Borung, being the road lying between allotment 158 and allotment 159.—(C.417^(s)) (C.85869).

LAND TEMPORARILY RESERVED FROM SALE.

HIS Excellency the Governor of the State of Victoria, by and with the advice of the Executive Council thereof, doth hereby, in pursuance of the provisions of the *Land Act 1928*, reserve, temporarily, and also except from occupation for mining purposes under any miner's right, the land hereinafter described:—

MOUZIE.—Site for Public Purposes.—20 acres, being allotment 1A of section 9, Parish of Mouzie, County of Normanby: Commencing at the north-west angle of allotment 1B of section 9; bounded thence by that allotment bearing S. 0 deg. 23 min. W. 1,292 links and N. 89 deg. 37 min. W. 1,371 2/10 links; and thence by a road bearing N. 0 deg. 23 min. E. 1,625 3/10 links and S. 75 deg. 57 min. E. 1,411 links to the point of commencement.—(M.513^(*)) (R.5011).

UNUSED AND UNMADE ROAD TAKEN OVER.—ORDER
IN COUNCIL RESCINDED AS TO PART.

HIS Excellency the Governor of the State of Victoria, by and with the advice of the Executive Council thereof, doth hereby rescind the Order in Council dated the 14th November, 1938, and published in the *Government Gazette* of the 16th November, 1938, at page 3750, taking over an unused and unmade road in the Parish of Mirboo, pursuant to section 95 of the *Closer Settlement Act 1928*, in so far as it relates to the area defined in the technical description marked "A" hereunder:—

"A."

2 roads 7 perches, Parish of Mirboo, County of Buln Buln: Commencing at the south-west angle of allotment 100D; bounded thence by that allotment bearing S. 89 deg. 55 min. E. 542 links; by a line, Parish of Mirboo, bearing S. 0 deg.

5 min. W. 100 links; by allotment 3A, Parish of Mirboo South, bearing N. 89 deg. 55 min. W. 542 links; and thence by a line, Parish of Mirboo, bearing N. 0 deg. 5 min. E. 100 links to the point of commencement.—(L.P.83, 883A, C.P.25993) (5547/86).

REVOCATION OF TEMPORARY RESERVATION OF LAND.

HIS Excellency the Governor of the State of Victoria, by and with the advice of the Executive Council thereof, doth hereby, in pursuance of the provisions of the *Land Act* 1928, revoke the Order in Council temporarily reserving the land hereinafter referred to, viz.:—

COLERAINE.—The Order in Council of the 7th April, 1925, temporarily reserving 5 acres of land, being section 32, Township of Coleraine, as a site for a State School.—(C.301⁽¹⁾) (Rs.5010).

And the Honorable A. E. Lind, His Majesty's Commissioner of Crown Lands and Survey for the State of Victoria, shall give the necessary directions herein accordingly.

J. C. MACGIBBON,
Acting Clerk of the Executive Council.

DEPARTMENT OF LANDS AND SURVEY.

*At the Executive Council Chamber, Melbourne, the
sixth day of February, 1940.*

PRESENT:

His Excellency the Governor of Victoria.
Mr. Lind | Mr. Mackrell.

UNUSED AND UNMADE ROAD CLOSED.

HIS Excellency the Governor of the State of Victoria, by and with the advice of the Executive Council thereof, doth hereby direct that, in pursuance of the provisions of section 304 of the *Land Act* 1928 (No. 3700), the unused and unmade road referred to hereunder be closed, viz.:—

Parish of Goldie, County of Bourke, being the road commencing at the north-east angle of allotment 75; bounded thence by a line bearing N. 80 deg. 48 min. E. 121 4/10 links; by allotments 56A and 56B bearing S. 43 deg. 44 min. E. 5.447 7/10 links; by a line bearing N. 78 deg. 0 min. W. 177 6/10 links; and thence by allotment 74 and allotment 75 aforesaid bearing N. 43 deg. 44 min. W. 5.422 3/10 links to the point of commencement.—(G.99⁽²⁾) (Misc. 1871).

LAND TEMPORARILY RESERVED.

HIS Excellency the Governor of the State of Victoria, by and with the advice of the Executive Council thereof, doth hereby, in pursuance of the provisions of the *Land Act* 1928, reserve temporarily, and also except from occupation for mining purposes under any miner's right, the land hereinafter described:—

METCALFE.—Site for Public purposes, 1 acre 1 rood 24 perches, being allotment 6 of section C, Township of Metcalfe, Parish of Metcalfe, County of Dalhousie: Commencing at the south-west angle of allotment 5; bounded thence by that allotment bearing S. 64 deg. 2 min. E. 246 links; by allotment 7 bearing S. 28 deg. 36 min. E. 180 7/10 links; and thence by roads bearing S. 61 deg. 24 min. W. 641 9/10 links, N. 18 deg. 45 min. E. 167 4/10 links, and N. 25 deg. 58 min. E. 461 7/10 links to the point of commencement.—(M.236^(C1)) (Rs.5013).

WARRACKNABEAL.—Site for Public purposes (sewerage), 30 4/10 perches, Town of Warracknabeal, Parish of Werrigar, County of Borung: Commencing at the intersection of the south side of Werrigar-street and the west side of Jamouneau-street; bounded thence by Jamouneau-street bearing south 76 links; by rights of way bearing west 250 links and north 76 links; and thence by Werrigar-street aforesaid bearing east 250 links to the point of commencement.—(W.293⁽⁷⁾) (Rs.4940).

WARRACKNABEAL.—Site for Public purposes (sewerage), 3 roads 19 perches, Town of Warracknabeal, Parish of Werrigar, County of Borung: Commencing at a point bearing west 376 links from the intersection of the western side of Duncan-street and the south side of Kelsall-street; bounded thence by the Water Supply Reserve bearing south 554 links; by the Station Ground, being allotment 2, section 25, bearing N. 29 deg. 32 min. W. 636 6/10 links; and thence by Kelsall-street aforesaid bearing east 313 8/10 links to the point of commencement.—(W.293⁽⁷⁾) (Rs.4940).

COLAC.—Site for Recreation and other Public purposes, in addition to and adjoining the site temporarily reserved therefor by Order in Council of the 18th February, 1908, 137 acres more or less, being portion of the bed of Lake Colac, County of Polwarth: Commencing at the north-west corner of allotment 4 of section 20, Parish of Irrewarra; bounded thence by that allotment bearing south-westerly to a point on the southern margin of Lake Colac, where the east boundary of the Town of Colac abuts thereon; thence by a direct line, being the boundary of the existing reserve, bearing south-westerly to a point where the west boundary of the Town of Colac aforesaid abuts thereon; thence by the northern boundaries of allotments 6, 5, 4, and 3, section 9, Parish of Ellimint, bearing westerly to the north-west corner of the last-mentioned allotment; and thence by a direct line bearing north-easterly to the point of commencement.—(C.279⁽³⁾), E.35⁽⁴⁾, I.12⁽²⁾ (Rs.1374).

OMELO AND BINGO-MUNJIE.—Site for Public purposes, 10 acres 2 roods 30 perches more or less, Township of Omeo and Parish of Bingo-Munjie, in the four separate portions hereinafter described, viz.:—(1) 4 acres 2 roods 20 perches more or less, Parish of Bingo-Munjie, County of Bogong: Commencing at a point, being the junction of lines bearing N. 10 deg. 58 min. E. and N. 43 deg. 8 min. E. on the eastern boundary of the Public Park and Recreation Reserve, situate in section 25; bounded thence by that reserve bearing N. 43 deg. 8 min. E. 549 links and N. 83 deg. 4 min. W. to the Omeo Rifle Range Permissive Occupancy; by said Permissive Occupancy bearing north-easterly to the permanent reservation for Public purposes along the Livingstone Creek; by that reservation bearing north-easterly, south-easterly, south-westerly, north-westerly, and south-westerly to a point bearing south-easterly from the point of commencement; and thence by a line bearing north-westerly to the said point of commencement. The bearings are from the true meridian. (2) 4 acres 2 roods more or less, Township of Omeo, Parish of Cobungra, County of Benambra: Commencing at the north angle of allotment 47; bounded thence by that allotment bearing S. 16 deg. 47 min. W. 320 links; by allotment 46A bearing N. 73 deg. 13 min. W. 81 links; by the permanent reservation for Public purposes along the Livingstone Creek bearing generally north-westerly and south-westerly to the Omeo Rifle Range Permissive Occupancy; by said Permissive Occupancy bearing north-easterly to allotment 3 of section 7; by that allotment bearing N. 75 deg. 45 min. E. to a Country Roads Board Road; by that road bearing south-easterly to a point in line with the south-eastern boundary of allotment 1A; by a road bearing S. 22 deg. 33 min. W. 200 links more or less, and S. 67 deg. 27 min. E. 200 links more or less; and thence by allotment 6 bearing S. 21 deg. 33 min. E. 814 links to the point of commencement. The bearings are from the magnetic meridian. (3) 2 roods 10 perches more or less, Township of Omeo, Parish of Cobungra, County of Benambra: Commencing at the north-east angle of allotment 50H; bounded thence by the permanent reservation for Public purposes along the Livingstone Creek bearing easterly to the north-western boundary of allotment 42A; by that allotment bearing S. 50 deg. 17 min. W. to the western angle thereof; by said allotment 42A bearing S. 73 deg. 13 min. E. 100 links; by allotments 41A and 40A bearing S. 16 deg. 47 min. W. 120 links; by allotment 39A bearing S. 16 deg. 15 min. E. 123 6/10 links; by allotment 38 bearing S. 16 deg. 47 min. W. 34 links; by allotment 38A bearing S. 27 deg. 6 min. E. 113 links; by Day-street bearing S. 73 deg. 0 min. W. 42 links; by allotment 50 bearing N. 41 deg. 30 min. W. 180 links; and thence by allotment 50R and allotment 50H aforesaid bearing N. 37 deg. 15 min. W. 320 links to the point of commencement. The bearings are from the magnetic meridian. (4) 1 acre more or less, Township of Omeo, Parish of Cobungra, County of Benambra: Commencing at the south-west angle of allotment 4A of section 8; bounded thence by that allotment bearing N. 73 deg. 0 min. E. 130 links more or less, by a line bearing S. 17 deg. 0 min. E. 100 links; by allotment 12A bearing S. 14 deg. 8 min. E. 46 links; by allotment 13A bearing S. 45 deg. 48 min. W. 268 links and S. 47 deg. 15 min. E. 183 5/10 links; by allotments 14, 15, 16, 17, 18, and 18A bearing S. 22 deg. 57 min. W. 300 links; by the last-mentioned allotment bearing S. 67 deg. 3 min. E. 100 links; by Day-street bearing S. 22 deg. 57 min. W. 220 links more or less; by a line bearing north-westerly to the permanent reservation for Public purposes along the Livingstone Creek; and thence by that reservation bearing northerly to the point of commencement. The bearings are from the magnetic meridian.—(B.598⁽¹³⁾), O.19⁽⁸⁾ (Rs.4988).

And the Honorable A. E. Lind, His Majesty's Commissioner of Crown Lands and Survey for the State of Victoria, shall give the necessary directions herein accordingly.

J. C. MACGIBBON,
Acting Clerk of the Executive Council,

COUNTRY ROADS BOARD.

*At the Executive Council Chamber, Melbourne, the
thirtieth day of January, 1940.*

PRESENT:

His Excellency the Governor of Victoria.
Mr. Bailey | Mr. Mackrell.

DECLARATION OF THE NEW PRINCES HIGHWAY IN
THE SHIRE OF ROSEDALE.

WHEREAS by sections 21 and 74 of the *Country Roads Act* 1928 (No. 3662) it is amongst other things enacted that when the Country Roads Board under the provisions of the Country Roads Act has taken the land necessary for constructing a road or deviation it shall as soon as it thinks such road or deviation is fit to be used as a public highway by Resolution declare the road or deviation to be a State highway or part thereof and that upon publication in the *Government Gazette* of the Order of the Governor in Council confirming such Resolution such road or deviation shall thereupon be a State highway or part thereof within the meaning of the said Act: And whereas the said Board has by Resolution declared the road on the land described in the Schedule to such Resolution to be part of a State highway: Now therefore His Excellency the Governor of the State of Victoria, by and with the advice of the Executive Council thereof, doth hereby confirm the said Resolution.

*Resolution for Declaration of a New State Highway under the
Country Roads Act.*

Whereas the land the site of the road the course of which is below set out was taken by the Board under the provisions of the Country Roads Act for the purpose of constructing such new road which new road has now been laid out and formed on the same: And whereas the said Board (being the Country Roads Board incorporated under the said Act) thinks that the road aforesaid is fit to be used as a public highway such Board at a meeting now holden acting under the authority conferred upon it by sections 21 and 74 of the *Country Roads Act* 1928 doth hereby declare the said new road the course of which is described in the Schedule hereto with the commencing and terminating points thereof respectively specified to be part of a State highway within the meaning and for the purposes of the Country Roads Act.

SCHEDULE.

Shire of Rosedale.

1. *Princes Highway*.—All those pieces of land in the Parish of Rosedale the boundaries of which are as follow:—

- (a) Commencing at the north-western angle of allotment 5, section 3, of the said parish; thence by lines bearing respectively 71 deg. 34 min. 1,596.1 links, 243 deg. 24 min. 1,729.6 links, and 6 deg. 53 min. 271.6 links to the point of commencement.
- (b) Commencing at the south-eastern angle of allotment 3, section 3, of the said parish; thence by lines bearing respectively 269 deg. 50 min. 19 links, 251 deg. 34 min. 420.7 links, 40 deg. 13 min. 332.2 links, 22 deg. 49 min. 523.7 links, and 179 deg. 57 min. 603.3 links to the point of commencement.
- (c) Commencing at the north-western angle of allotment 4, section 3, of the said parish; thence by lines bearing respectively 63 deg. 41 min. 613.5 links, 232 deg. 27 min. 420 links, 214 deg. 5 min. 255.1 links, 190 deg. 17 min. 156.3 links, 269 deg. 50 min. 45.7 links, and 359 deg. 57 min. 349 links to the point of commencement—

which said pieces of land are particularly delineated and shown coloured red on survey plan No. 2499, lodged in the office of the Country Roads Board.

The common seal of the Country Roads Board was hereto affixed, at Melbourne, this twenty-second day of January. One thousand nine hundred and forty, in the presence of—

(SEAL) F. W. FRICKE, Chairman.
W. L. DALE, Member.
R. JANSEN, Secretary.

DECLARATION OF THE NEW PRINCES HIGHWAY IN
THE SHIRE OF WARRAGUL.

WHEREAS by sections 21 and 74 of the *Country Roads Act* 1928 (No. 3662) it is amongst other things enacted that when the Country Roads Board under the provisions of the Country

Roads Act has taken the land necessary for constructing a road or deviation it shall as soon as it thinks such road or deviation is fit to be used as a public highway by Resolution declare the road or deviation to be a State highway or part thereof and that upon publication in the *Government Gazette* of the Order of the Governor in Council confirming such Resolution such road or deviation shall thereupon be a State highway or part thereof within the meaning of the said Act: And whereas the said Board has by Resolution declared the road on the land described in the Schedule to such Resolution to be part of a State highway: Now therefore His Excellency the Governor of the State of Victoria by and with the advice of the Executive Council thereof doth hereby confirm the said Resolution.

*Resolution for Declaration of a New State Highway under the
Country Roads Act.*

Whereas the land the site of the road the course of which is below set out was taken by the Board under the provisions of the Country Roads Act for the purpose of constructing such new road which new road has now been laid out and formed on the same: And whereas the said Board (being the Country Roads Board incorporated under the said Act) thinks that the road aforesaid is fit to be used as a public highway such Board at a meeting now holden acting under the authority conferred upon it by sections 21 and 74 of the *Country Roads Act* 1928 doth hereby declare the said new road the course of which is described in the Schedule hereto with the commencing and terminating points thereof respectively specified to be part of a State highway within the meaning and for the purposes of the Country Roads Act.

SCHEDULE.

Shire of Warragul.

1. *Princes Highway*.—All those pieces of land in the Parish of Darnum the boundaries of which are as follow:—

- (a) Commencing at the north-eastern angle of allotment 7, section 10, in the said parish; thence by lines bearing respectively 201 deg. 40 min. 28 links, 294 deg. 21 min. 600.7 links, and 111 deg. 40 min. 600 links to the point of commencement.
- (b) Commencing at the north-western angle of allotment 1, section 6, Township of Darnum, in the said parish; thence by lines bearing respectively 111 deg. 40 min. 100 links, 253 deg. 0 min. 128 links, and 21 deg. 40 min. 80 links to the point of commencement.
- (c) Commencing at a point on the northern boundary of allotment 1, section 15, of the said parish distant 111 deg. 40 min. 268 links from the north-western angle of that allotment; thence by lines bearing respectively 111 deg. 40 min. 432 links, 201 deg. 40 min. 23 links, and 294 deg. 43 min. 432.6 links to the point of commencement—

which said pieces of land are particularly delineated and shown coloured red on survey plan No. 2643, lodged in the office of the Country Roads Board.

The common seal of the Country Roads Board was hereto affixed, at Melbourne, this twenty-second day of January. One thousand nine hundred and forty, in the presence of—

(SEAL) F. W. FRICKE, Chairman.
W. L. DALE, Member.
R. JANSEN, Secretary.

DECLARATION OF THE NEW HEALESVILLE.
ALEXANDRA ROAD IN THE SHIRE OF ALEXANDRIA.

WHEREAS by section 21 of the *Country Roads Act* 1928 (No. 3662) it is amongst other things enacted that when the Country Roads Board under the provisions of the Country Roads Act has taken the land necessary for constructing a road or deviation it shall as soon as it thinks such road or deviation is fit to be used as a public highway by Resolution declare the road or deviation to be a main road or part thereof and that upon publication in the *Government Gazette* of the Order of the Governor in Council confirming such Resolution such road or deviation shall thereupon be a main road or part thereof within the meaning of the said Act: And whereas the said Board has by Resolution declared the road on the land described in the Schedule to such Resolution to be part of a main road: Now therefore His Excellency the Governor of the State of Victoria by and with the advice of the Executive Council thereof doth hereby confirm the said Resolution.

Resolution for Declaration of a New Main Road under the Country Roads Act.

Whereas the land the site of the road the course of which is below set out was taken by the Board under the provisions of the Country Roads Act for the purpose of constructing such new road which new road has now been laid out and formed on the same: And whereas the said Board (being the Country Roads Board incorporated under the said Act) thinks that the road aforesaid is fit to be used as part of a public highway such Board at a meeting now holden acting under the authority conferred upon it by section 21 of the *Country Roads Act 1928* doth by this Resolution hereby declare the said new road the course of which is described in the Schedule hereto with the commencing and terminating points thereof respectively specified to be part of the main road within the meaning and for the purposes of the Country Roads Act.

SCHEDULE.

Shire of Alexandra.

1. *Healesville-Alexandra road*. (201).—All those pieces of land in the Parish of Acheron the boundaries of which are as follow:—

- (a) Commencing at a point in allotment 38 of the said parish distant 316 deg. 40 min. 377 links and 341 deg. 25 min. 972.3 links from the most southerly angle of the said allotment; thence by lines bearing respectively 312 deg. 23 min. 520 links, 339 deg. 48 min. 333 links, and 143 deg. 2 min. 830 links to the point of commencement.
- (b) Commencing at a point in allotment 38 of the said parish distant 316 deg. 40 min. 615.9 links and 341 deg. 25 min. 528.1 links from the most southerly angle of the said allotment; thence by lines bearing respectively 331 deg. 18 min. 301.5 links, 132 deg. 23 min. 109.1 links, and 161 deg. 25 min. 201.4 links to the point of commencement.
- (c) Commencing at the north-eastern angle of allotment 1, section H, Township of Acheron, in the said parish; thence by lines bearing respectively 190 deg. 14 min. 523 links, 354 deg. 54 min. 202 links, 341 deg. 45 min. 200 links, 323 deg. 39 min. 276 links, 115 deg. 4 min. 162 links, and 101 deg. 2 min. 200 links to the point of commencement.
- (d) Commencing at the south-western angle of allotment 27A of the said parish; thence by lines bearing respectively 10 deg. 14 min. 431.5 links, 173 deg. 16 min. 335.7 links, 151 deg. 17 min. 463.3 links, and 312 deg. 52 min. 462.5 links to the point of commencement.

Also, all that piece of land in the Parish of Taggerty the boundaries of which are as follow:—Commencing at an angle in the north-eastern boundary of allotment 6A, section 6, of the said parish formed by the intersection of lines bearing 83 deg. 8 min. and 147 deg. 22 min.; thence by lines bearing respectively 147 deg. 22 min. 331.2 links, 310 deg. 6 min. 408.5 links, and 83 deg. 8 min. 135.4 links to the point of commencement.

which said pieces of land are particularly delineated and shown coloured red on survey plans Nos. 2745, 3829, 3830, and 4231, lodged in the office of the Country Roads Board.

The common seal of the Country Roads Board was hereto affixed, at Melbourne, this twenty-second day of January, One thousand nine hundred and forty, in the presence of—

(SEAL) F. W. FRICKE, Chairman.
W. L. DALE, Member.
R. JANSEN, Secretary.

DECLARATION OF A DEVIATION FROM THE RUPANYUP-MURTOA ROAD IN THE SHIRE OF DUNMUNKLE.

WHEREAS by section 58 of the *Country Roads Act 1928* (No. 3662) it is amongst other things enacted that when the Country Roads Board under the provisions of the Country Roads Act has by Resolution declared a deviation to be a main road the said Board may also declare that such deviation shall be in lieu of any existing road or part thereof named in such Resolution and that on publication in the *Government Gazette* of the Order confirming such Resolution the existing road or part thereof shall cease to be a main road or be discontinued as provided in the Resolution: And whereas the said Board has by Resolution declared the deviation on the land described in the First Schedule to such Resolution to be a main road and has also declared that such deviation shall

be in lieu of the part of the existing road being the land described in the Second Schedule to the said Resolution: Now therefore His Excellency the Governor of the State of Victoria by and with the advice of the Executive Council thereof doth hereby confirm the said Resolution.

Resolution for Declaration of a Deviation under the Country Roads Act.

Whereas the land the site of the road the course of which is below set out was taken by the Board under the provisions of the *Country Roads Act 1928* for the purpose of constructing such road deviation which road deviation has now been laid out and formed on the same: And whereas the said Board (being the Country Roads Board incorporated under the said Act) thinks that the road aforesaid is fit to be used as a public highway such Board at a meeting now holden acting under the authority conferred upon it by section 58 of the said Act doth by this present Resolution hereby declare the said road deviation the course of which is described in the First Schedule hereto with the commencing and terminating points thereof respectively specified to be part of a main road within the meaning and for the purposes of the *Country Roads Act 1928*: And the said Board doth also declare that such deviation shall be in lieu of the existing road or part thereof described in the Second Schedule hereto.

FIRST SCHEDULE.

Shire of Dunmunkle.

2. *Rupanyup-Murtoa road* (5002).—Commencing at the south-eastern angle of allotment 76, Parish of Rupanyup; thence westerly a distance of approximately 20 chains; thence north-westerly through the Water Reserve south of allotment 77 of the said parish and continuing north-westerly through the said allotment 77 to a point on the western boundary thereof distant 0 deg. 21 min. 433 links from the south-eastern angle of the allotment last named; thence further north-westerly to the eastern boundary of allotment 79; thence westerly through the said allotment 79 and allotment 81 of the said parish and westerly and north-westerly through allotments 152 and 154M, Parish of Ashens, to a point on the northern boundary of the allotment last named distant 535 links from the north-eastern angle of the said allotment 154M (survey plans 113, 114, 115, and 1751).

Also, all those pieces of land in the Parish of Ashens the boundaries of which are as follow:—

- (a) Commencing at the south-western angle of allotment 146 of the said parish; thence by lines bearing respectively 0 deg. 22 min. 381.8 links, 153 deg. 4 min. 543 links, and 270 deg. 22 min. 385.7 links to the point of commencement.
- (b) Commencing at the north-eastern angle of allotment 160 of the said parish; thence by lines bearing respectively 179 deg. 49 min. 384.3 links, 315 deg. 5 min. 543.5 links, and 90 deg. 5 min. 382.5 links to the point of commencement.

which said pieces of land are particularly delineated and shown coloured red on survey plans Nos. 111 and 112, lodged in the office of the Country Roads Board.

SECOND SCHEDULE.

Shire of Dunmunkle.

2. *Rupanyup-Murtoa road*.—Commencing at the north-eastern angle of allotment 78, Parish of Rupanyup; thence southerly, westerly, and northerly to the north-western angle of allotment 153, Parish of Ashens.

The common seal of the Country Roads Board was hereto affixed, at Melbourne, this twenty-second day of January, One thousand nine hundred and forty, in the presence of—

(SEAL) F. W. FRICKE, Chairman.
W. L. DALE, Member.
R. JANSEN, Secretary.

DECLARATION OF A DEVIATION FROM THE PRAIRIE-BORUNG ROAD IN THE SHIRE OF EAST LODDON.

WHEREAS by section 58 of the *Country Roads Act 1928* (No. 3662) it is amongst other things enacted that when the Country Roads Board under the provisions of the Country Roads Act has by Resolution declared a deviation to be a main road the said Board may also declare that such deviation shall be in lieu of any existing road or part thereof named in such Resolution and that on publication in the *Government*

Gazette of the Order confirming such Resolution the existing road or part thereof shall cease to be a main road or be discontinued as provided in the Resolution: And whereas the said Board has by Resolution declared the deviation on the land described in the First Schedule to such Resolution to be a main road and has also declared that such deviation shall be in lieu of the part of the existing road being the land described in the Second Schedule to the said Resolution: Now therefore His Excellency the Governor of the State of Victoria by and with the advice of the Executive Council thereof doth hereby confirm the said Resolution.

Resolution for Declaration of a Deviation under the Country Roads Act.

Whereas the land the site of the road the course of which is below set out was taken by the Board under the provisions of the *Country Roads Act 1928* for the purpose of constructing such road deviation which road deviation has now been laid out and formed on the same: And whereas the said Board (being the Country Roads Board incorporated under the said Act) thinks that the road aforesaid is fit to be used as a public highway such Board at a meeting now holden acting under the authority conferred upon it by section 58 of the said Act doth by this present Resolution hereby declare the said road deviation the course of which is described in the First Schedule hereto with the commencing and terminating points thereof respectively specified to be part of a main road within the meaning and for the purposes of the *Country Roads Act 1928*: And the said Board doth also declare that such deviation shall be in lieu of the existing road or part thereof described in the Second Schedule hereto.

FIRST SCHEDULE.

Shire of East Loddon.

2. *Prairie-Borong road* (5402).—All that piece of land in the Parish of Janiember West, and being a roadway of irregular width, the western and northern boundary of which commences at a point on the eastern boundary of allotment 263A of the Parish of Janiember West distant 209 deg. 0 min. 363 links from the north-eastern angle of that allotment; thence south-westerly and westerly by the said eastern boundary to an angle therein formed by the intersection of lines bearing 270 deg. 0 min. and 215 deg. 0 min.; thence westerly through the said allotment 263A to and across the bridge over the Loddon River near the south-eastern angle of allotment 39, Parish of Kinypanial—which said piece of land is particularly delineated and shown coloured red and yellow on survey plan No. 116, lodged in the office of the Country Roads Board.

SECOND SCHEDULE.

Shire of East Loddon.

2. *Prairie-Borong road*.—Commencing at the north-eastern angle of allotment 263A, Parish of Janiember West; thence south-westerly to and across the bridge over the Loddon River near the south-eastern angle of allotment 39, Parish of Kinypanial.

The common seal of the Country Roads Board was hereto affixed, at Melbourne, this twenty-second day of January, One thousand nine hundred and forty, in the presence of—

(SEAL) F. W. FRICKE, Chairman.
W. L. DALE, Member.
R. JANSEN, Secretary.

DECLARATION OF THE NEW KORUMBURRA-LEONGATHA ROAD IN THE SHIRE OF KORUMBURRA.

WHEREAS by section 21 of the *Country Roads Act 1928* (No. 3662) it is amongst other things enacted that when the Country Roads Board under the provisions of the Country Roads Act has taken the land necessary for constructing a road or deviation it shall as soon as it thinks such road or deviation is fit to be used as a public highway by Resolution declare the road or deviation to be a main road or part thereof and that upon publication in the *Government Gazette* of the Order of the Governor in Council confirming such Resolution such road or deviation shall thereupon be a main road or part thereof within the meaning of the said Act: And whereas the said Board has by Resolution declared the road on the land described in the Schedule to such Resolution to be part of a main road: Now therefore His Excellency the Governor of the State of Victoria by and with the advice of the Executive Council thereof doth hereby confirm the said Resolution.

Resolution for Declaration of a New Main Road under the Country Roads Act.

Whereas the land the site of the road the course of which is below set out was taken by the Board under the provisions of the Country Roads Act for the purpose of constructing such new road which new road has now been laid out and formed on the same: And whereas the said Board (being the Country Roads Board incorporated under the said Act) thinks that the road aforesaid is fit to be used as part of a public highway such Board at a meeting now holden acting under the authority conferred upon it by section 21 of the *Country Roads Act 1928* doth by this Resolution hereby declare the said new road the course of which is described in the Schedule hereto with the commencing and terminating points thereof respectively specified to be part of the main road within the meaning and for the purposes of the Country Roads Act.

SCHEDULE.

Shire of Korumburra.

1. *Korumburra-Leongatha road* (9001).—All that piece of land in the Parish of Korumburra the boundaries of which are as follow:—Commencing at the north-eastern angle of allotment 92 of the said parish; thence by lines bearing respectively 199 deg. 57 min. 165 links, 180 deg. 26 min. 500 links, 210 deg. 47 min. 270 links, 310 deg. 36 min. 61 links, 354 deg. 0 min. 607.5 links, 34 deg. 56 min. 327 links, and 82 deg. 8 min. 80 links to the point of commencement—which said piece of land is particularly delineated and shown coloured red on survey plan No. 412, lodged in the office of the Country Roads Board.

The common seal of the Country Roads Board was hereto affixed, at Melbourne, this twenty-second day of January, One thousand nine hundred and forty, in the presence of—

(SEAL) F. W. FRICKE, Chairman.
W. L. DALE, Member.
R. JANSEN, Secretary.

DECLARATION OF THE NEW TRAFALGAR-THORPPDALE ROAD IN THE SHIRE OF NARRACAN.

WHEREAS by section 21 of the *Country Roads Act 1928* (No. 3662) it is amongst other things enacted that when the Country Roads Board under the provisions of the Country Roads Act has taken the land necessary for constructing a road or deviation it shall as soon as it thinks such road or deviation is fit to be used as a public highway by Resolution declare the road or deviation to be a main road or part thereof and that upon publication in the *Government Gazette* of the Order of the Governor in Council confirming such Resolution such road or deviation shall thereupon be a main road or part thereof within the meaning of the said Act: And whereas the said Board has by Resolution declared the road on the land described in the Schedule to such Resolution to be part of a main road: Now therefore His Excellency the Governor of the State of Victoria by and with the advice of the Executive Council thereof doth hereby confirm the said Resolution.

Resolution for Declaration of a New Main Road under the Country Roads Act.

Whereas the land the site of the road the course of which is below set out was taken by the Board under the provisions of the Country Roads Act for the purpose of constructing such new road which new road has now been laid out and formed on the same: And whereas the said Board (being the Country Roads Board incorporated under the said Act) thinks that the road aforesaid is fit to be used as part of a public highway such Board at a meeting now holden acting under the authority conferred upon it by section 21 of the *Country Roads Act 1928* doth by this Resolution hereby declare the said new road the course of which is described in the Schedule, hereto with the commencing and terminating points thereof respectively specified to be part of the main road within the meaning and for the purposes of the Country Roads Act.

SCHEDULE.

Shire of Narracan.

5. *Trafalgar-Thorppdale road* (11805).—All those pieces of land in the Parish of Moe the boundaries of which are as follow:—

(a) Commencing at a point in allotment 75 of the said parish distant 280 deg. 4 min. 2.184 links, 343 deg. 20 min. 162.6 links, 337 deg. 17 min. 777.6 links, and 3 deg. 9 min. 317.2 links from the south-eastern angle of the said allotment; thence by lines bearing respectively 25 deg. 48 min. 734.5 links, 48 deg. 32 min. 307.2 links, 23 deg. 47 min. 404.8 links, 155

deg. 36 min. 120.8 links, 200 deg. 18 min. 133 links, 229 deg. 13 min. 347.7 links, 210 deg. 22 min. 455.2 links, and 210 deg. 30 min. 441.2 links to the point of commencement.

- (b) Commencing at a point in allotment 75 of the said parish distant 280 deg. 4 min. 2,072 links, 343 deg. 20 min. 218.5 links, 337 deg. 17 min. 780 links, 3 deg. 9 min. 270 links, 30 deg. 30 min. 407.5 links, 41 deg. 16 min. 190 links, and 33 deg. 34 min. 130 links from the south-eastern angle of the said allotment; thence by lines bearing respectively 13 deg. 14 min. 146.5 links, 49 deg. 13 min. 140.6 links, and 210 deg. 50 min. 273.1 links to the point of commencement—

which said pieces of land are particularly delineated and shown coloured red on survey plan No. 4198, lodged in the office of the Country Roads Board.

The common seal of the Country Roads Board was hereto affixed, at Melbourne, this twenty-second day of January, One thousand nine hundred and forty, in the presence of—

(SEAL) F. W. FRICKE, Chairman.
W. L. DALE, Member.
R. JANSEN, Secretary.

DECLARATION OF A DEVIATION FROM THE LITTLE YARRA-ROAD IN THE SHIRE OF UPPER YARRA.

WHEREAS by section 58 of the *Country Roads Act* 1928 (No. 3662) it is amongst other things enacted that when the Country Roads Board under the provisions of the Country Roads Act has by Resolution declared a deviation to be a main road the said Board may also declare that such deviation shall be in lieu of any existing road or part thereof named in such Resolution and that on publication in the *Government Gazette* of the Order confirming such Resolution the existing road or part thereof shall cease to be a main road or be discontinued as provided in the Resolution: And whereas the said Board has by Resolution declared the deviation on the land described in the First Schedule to such Resolution to be a main road and has also declared that such deviation shall be in lieu of the part of the existing road being the land described in the Second Schedule to the said Resolution: Now therefore His Excellency the Governor of the State of Victoria by and with the advice of the Executive Council thereof doth hereby confirm the said Resolution.

Resolution for Declaration of a Deviation under the Country Roads Act.

Whereas the land the site of the road the course of which is below set out was taken by the Board under the provisions of the *Country Roads Act* 1928 for the purpose of constructing such road deviation which road deviation has now been laid out and formed on the same: And whereas the said Board (being the Country Roads Board incorporated under the said Act) thinks that the road aforesaid is fit to be used as a public highway such Board at a meeting now holden acting under the authority conferred upon it by section 58 of the said Act doth by this present Resolution hereby declare the said road deviation the course of which is described in the First Schedule hereto with the commencing and terminating points thereof respectively specified to be part of a main road within the meaning and for the purposes of the *Country Roads Act* 1928: And the said Board doth also declare that such deviation shall be in lieu of the existing road or part thereof described in the Second Schedule hereto.

FIRST SCHEDULE.

Shire of Upper Yarra.

6. Little Yarra road (16906)—All that piece of land in the Parish of Beenak the boundaries of which are as follow:—Commencing at a point in allotment 39 of the said parish distant 12 deg. 24 min. 2,147.4 links and 115 deg. 38 min. 1,039 links from the south-western angle of the said allotment; thence by lines bearing respectively 90 deg. 4 min. 363.2 links, 213 deg. 2 min. 147 links, 273 deg. 43 min. 140 links, 326 deg. 37 min. 155 links, and 295 deg. 38 min. 52 links to the point of commencement—which said piece of land is particularly delineated and shown coloured red on survey plan No. 4069, lodged in the office of the Country Roads Board.

SECOND SCHEDULE.

Shire of Upper Yarra.

6. Little Yarra road.—All that piece of land in the Parish of Beenak the boundaries of which are as follow:—Commencing at a point in allotment 39 of the said parish distant No. 19.—1310/40.—2

12 deg. 24 min. 2,044.4 links and 115 deg. 38 min. 1,039.8 links from the south-western angle of that allotment; thence by lines bearing respectively 108 deg. 27 min. 161.8 links, 93 deg. 43 min. 146 links, 82 deg. 26 min. 131.8 links, 213 deg. 2 min. 147 links, 273 deg. 43 min. 140 links, and 326 deg. 37 min. 177 links to the point of commencement—which said piece of land is particularly delineated and shown coloured blue on survey plan No. 4069, lodged in the office of the Country Roads Board.

The common seal of the Country Roads Board was hereto affixed, at Melbourne, this twenty-second day of January, One thousand nine hundred and forty, in the presence of—

(SEAL) F. W. FRICKE, Chairman.
W. L. DALE, Member.
R. JANSEN, Secretary.

DECLARATION OF THE NEW BIRREGURRA-FORREST ROAD IN THE SHIRES OF COLAC, OTWAY, AND WINCHELSEA.

WHEREAS by sections 21 and 78 of the *Country Roads Act* 1928 (No. 3662) it is amongst other things enacted that when the Country Roads Board under the provisions of the Country Roads Act has taken the land necessary for constructing a road or deviation it shall as soon as it thinks such road or deviation is fit to be used as a public highway by Resolution declare the road or deviation to be a road or part thereof and that upon publication in the *Government Gazette* of the Order of the Governor in Council confirming such Resolution such road or deviation shall thereupon be a road or part thereof within the meaning of the Country Roads Act: And whereas the said Board has by Resolution declared the road on the land described in the Schedule to such Resolution to be part of a road: Now therefore His Excellency the Governor of the State of Victoria by and with the advice of the Executive Council thereof doth hereby confirm the said Resolution.

Resolution for Declaration of a New Road under the Country Roads Act.

Whereas the land the site of the road the course of which is below set out was taken by the Board under the provisions of the Country Roads Act for the purpose of constructing such new road which new road has now been laid out and formed on the same: And whereas the said Board (being the Country Roads Board incorporated under the said Act) thinks that the road aforesaid is fit to be used as a public highway such Board at a meeting now holden acting under the authority conferred upon it by sections 21 and 78 of the *Country Roads Act* 1928 (No. 3662) doth by this present Resolution hereby declare the said new road the course of which is described in the Schedule hereto with the commencing and terminating points thereof respectively specified to be part of a road within the meaning and for the purposes of the said Country Roads Act.

SCHEDULE.

Shire of Colac.

Birregurra-Forrest road.—All that piece of land in the Parish of Gerangamete, and being a roadway generally 1½ chains wide, the eastern boundary of which commences at a point on the north-western boundary of allotment 64c of the said parish distant 270 deg. 0 min. 1,052 links and 223 deg. 30 min. 87.7 links from the north-eastern angle of that allotment; thence south-easterly and south-westerly through the said allotment and continuing south-westerly through allotments 64b and 64a to a point on the western boundary of the allotment last named distant 360 deg. 0 min. 148.9 links from the south-western angle of the said allotment 64a.

Also, all that piece of land in the Parish of Gerangamete, the boundaries of which are as follow:—Commencing at the north-western angle of allotment 63A of the said parish; thence by lines bearing respectively 90 deg. 0 min. 410 links, 245 deg. 20 min. 310 links, 204 deg. 30 min. 309.5 links, and 360 deg. 0 min. 411 links to the point of commencement.

NOTE.—The routes of the portions of roadway above described are more particularly delineated and shown coloured red on survey plans Nos. 3098 and 3302, lodged in the office of the Country Roads Board.

Shire of Otway.

Birregurra-Forrest road.—All that piece of land in the Parish of Yaughan, and being a roadway generally 1 chain wide, the eastern boundary of which commences at a point on the northern boundary of allotment 18, section A, of the said parish distant 270 deg. 0 min. 148 links from the north-

eastern angle of that allotment; thence south-westerly through the said allotment to a point on the southern boundary thereof distant 270 deg. 0 min. 289.4 links from the south-eastern angle of the said allotment 18.

NOTE.—The route of the portion of roadway above described is more particularly delineated and shown coloured red on survey plan No. 3302, lodged in the office of the Country Roads Board.

Shire of Winchelsea.

Birregurra-Forrest road.—All that piece of land in the Parish of Barwon Downs, and being a roadway 1 chain or more in width, the western boundary of which commences at a point in allotment 3b of the said parish distant 0 deg. 5 min. 442 links and 90 deg. 0 min. 349 links from the south-western angle of that allotment; thence generally southerly through the said allotment and allotment 3c of the said parish to a point on the southern boundary of the allotment last named distant 90 deg. 0 min. 18 links and 45 deg. 0 min. 876 links from the south-western angle of the said allotment 3c.

Also, all those pieces of land in the Parish of Barwon Downs, the boundaries of which are as follow:—

- (a) Commencing at the south-western angle of allotment 3d of the said parish; thence by lines bearing respectively 45 deg. 0 min. 105 links, 54 deg. 58 min. 404 links, 13 deg. 16 min. 133 links, 45 deg. 0 min. 180 links, 113 deg. 58 min. 74 links, 185 deg. 42 min. 121.5 links, 218 deg. 50 min. 230.5 links, 234 deg. 58 min. 203 links, 300 deg. 58 min. 67 links, and 239 deg. 2 min. 292 links to the point of commencement.
- (b) Commencing at a point on the eastern boundary of allotment 3n of the said parish distant 0 deg. 46 min. 445 links and 35 deg. 22 min. 122.6 links from the south-eastern angle of that allotment; thence by lines bearing respectively 270 deg. 0 min. 100 links, 62 deg. 40 min. 177.8 links, and 215 deg. 22 min. 100 links to the point of commencement.

NOTE.—The routes of the portions of roadway above described are more particularly delineated and shown coloured red on survey plan No. 3098, lodged in the office of the Country Roads Board.

The common seal of the Country Roads Board was hereto affixed, at Melbourne, this twenty-second day of January, One thousand nine hundred and forty, in the presence of—

(SEAL) F. W. FRICKE, Chairman.
W. L. DALE, Member.
R. JANSEN, Secretary.

DECLARATION OF THE NEW ROSEBERY WEST ROAD
IN THE SHIRE OF KARKAROO.

WHEREAS by sections 21 and 78 of the *Country Roads Act* 1928 (No. 3662) it is amongst other things enacted that when the Country Roads Board under the provisions of the Country Roads Act has taken the land necessary for constructing a road or deviation it shall as soon as it thinks such road or deviation is fit to be used as a public highway by Resolution declare the road or deviation to be a road or part thereof and that upon publication in the *Government Gazette* of the Order of the Governor in Council confirming such Resolution such road or deviation shall thereupon be a road or part thereof within the meaning of the Country Roads Act: And whereas the said Board has by Resolution declared the road on the land described in the Schedule to such Resolution to be part of a road: Now therefore His Excellency the Governor of the State of Victoria by and with the advice of the Executive Council thereof doth hereby confirm the said Resolution.

Resolution for Declaration of a New Road under the Country Roads Act.

Whereas the land the site of the road the course of which is below set out was taken by the Board under the provisions of the Country Roads Act for the purpose of constructing such new road which new road has now been laid out and formed on the same: And whereas the said Board (being the Country Roads Board incorporated under the said Act) thinks that the road aforesaid is fit to be used as a public highway such Board at a meeting now holden acting under the authority conferred upon it by sections 21 and 78 of the *Country Roads Act* 1928 (No. 3662) doth by this present Resolution hereby declare the said new road the course of which is described in the Schedule hereto with the commencing and terminating points thereof respectively specified to be part of a road within the meaning and for the purposes of the said Country Roads Act.

SCHEDULE.

Shire of Karkaroo.

Rosebery West road.—All that piece of land in the Parish of Carori, the boundaries of which are as follow:—Commencing at the south-western angle of allotment 10A of the said parish; thence by lines bearing respectively 360 deg. 0 min. 228.8 links, 112 deg. 22 min. 601.2 links, and 270 deg. 0 min. 556 links to the point of commencement—which said piece of land is particularly delineated and shown coloured red on survey plan No. 3650, lodged in the office of the Country Roads Board.

The common seal of the Country Roads Board was hereto affixed, at Melbourne, this twenty-second day of January, One thousand nine hundred and forty, in the presence of—

(SEAL) F. W. FRICKE, Chairman.
W. L. DALE, Member.
R. JANSEN, Secretary.

DECLARATION OF THE NEW NILMA-SHADY CREEK ROAD IN THE SHIRES OF NARRACAN AND WARRAGUL.

WHEREAS by sections 21 and 78 of the *Country Roads Act* 1928 (No. 3662) it is amongst other things enacted that when the Country Roads Board under the provisions of the Country Roads Act has taken the land necessary for constructing a road or deviation it shall as soon as it thinks such road or deviation is fit to be used as a public highway by Resolution declare the road or deviation to be a road or part thereof and that upon publication in the *Government Gazette* of the Order of the Governor in Council confirming such Resolution such road or deviation shall thereupon be a road or part thereof within the meaning of the Country Roads Act: And whereas the said Board has by Resolution declared the road on the land described in the Schedule to such Resolution to be part of a road: Now therefore His Excellency the Governor of the State of Victoria by and with the advice of the Executive Council thereof doth hereby confirm the said Resolution.

Resolution for Declaration of a New Road under the Country Roads Act.

Whereas the land the site of the road the course of which is below set out was taken by the Board under the provisions of the Country Roads Act for the purpose of constructing such new road which new road has now been laid out and formed on the same: And whereas the said Board (being the Country Roads Board incorporated under the said Act) thinks that the road aforesaid is fit to be used as a public highway such Board at a meeting now holden acting under the authority conferred upon it by sections 21 and 78 of the *Country Roads Act* 1928 (No. 3662) doth by this present Resolution hereby declare the said new road the course of which is described in the Schedule hereto with the commencing and terminating points thereof respectively specified to be part of a road within the meaning and for the purposes of the said Country Roads Act.

SCHEDULE.

Shire of Narracan.

Nilma-Shady Creek road.—All that piece of land in the Parish of Darnum, and being a roadway 1 chain wide, the northern boundary of which commences at a point on the southern boundary of allotment 37 of the said parish distant 99 deg. 16 min. 1,130.7 links from the south-western angle of that allotment; thence north-easterly and easterly through the said allotment to the eastern boundary thereof distant 189 deg. 16 min. 1,364 links from the more easterly of the north-eastern angles of the said allotment 37.

NOTE.—The route of the portion of roadway above described is more particularly delineated and shown coloured red on survey plan No. 1325, lodged in the office of the Country Roads Board.

Shire of Warragul.

Nilma-Shady Creek road.—All that piece of land in the Parish of Darnum, and being a roadway 1 chain wide, the western boundary of which commences at a point on the eastern boundary of allotment 8 of the said parish distant 8 deg. 10 min. 1,118.4 links from the south-eastern angle of that allotment; thence north-westerly and north-easterly through the said allotment and north-easterly through allotments 25b and 25a to a point on the northern boundary of the allotment last named distant 279 deg. 10 min. 111.9 links from the north-eastern angle of the said allotment 25a.

Also, all that piece of land in the Parish of Darnum, and being a roadway 1 chain wide, the north-western boundary of which commences at a point on the western boundary of allotment 40A of the said parish distant 189 deg. 14 min. 476.2

links from the north-western angle of that allotment; thence north-easterly through the said allotment 40A and allotments 40, 41, 41A, and 38 of the said parish to a point on the eastern boundary of the allotment last named distant 9 deg. 14 min. 1,215.2 links from the south-eastern angle of the said allotment 38.

NOTE.—The routes of the portions of roadway above described are more particularly delineated and shown coloured red on survey plan No. 1325, lodged in the office of the Country Roads Board.

The common seal of the Country Roads Board was hereto affixed, at Melbourne, this twenty-second day of January, One thousand nine hundred and forty, in the presence of—

(SEAL) F. W. FRICKE, Chairman.
W. L. DALE, Member.
R. JANSEN, Secretary.

DECLARATION OF THE NEW BUSHY PARK-VALENCIA CREEK ROAD IN THE SHIRE OF MAFFRA.

WHEREAS by sections 21 and 78 of the *Country Roads Act* 1928 (No. 3662) it is amongst other things enacted that when the Country Roads Board under the provisions of the Country Roads Act has taken the land necessary for constructing a road or deviation it shall as soon as it thinks such road or deviation is fit to be used as a public highway by Resolution declare the road or deviation to be a road or part thereof and that upon publication in the *Government Gazette* of the Order of the Governor in Council confirming such Resolution such road or deviation shall thereupon be a road or part thereof within the meaning of the Country Roads Act: And whereas the said Board has by Resolution declared the road on the land described in the Schedule to such Resolution to be part of a road: Now therefore His Excellency the Governor of the State of Victoria by and with the advice of the Executive Council thereof doth hereby confirm the said Resolution.

Resolution for Declaration of a New Road under the Country Roads Act.

Whereas the land the site of the road the course of which is below set out was taken by the Board under the provisions of the Country Roads Act for the purpose of constructing such new road which new road has now been laid out and formed on the same: And whereas the said Board (being the Country Roads Board incorporated under the said Act) thinks that the road aforesaid is fit to be used as a public highway such Board at a meeting now holden acting under the authority conferred upon it by sections 21 and 78 of the *Country Roads Act* 1928 (No. 3662) doth by this present Resolution hereby declare the said new road the course of which is described in the Schedule hereto with the commencing and terminating points thereof respectively specified to be part of a road within the meaning and for the purposes of the said Country Roads Act.

SCHEDULE.

Shire of Maffra.

Bushy Park-Valencia Creek road.—All that piece of land in the Parish of Stratford, and being a roadway 1 chain wide, the western boundary of which commences at a point on the northern boundary of the land comprised in certificate of title, volume 4690, folio 937804, and being part of Crown allotment 4, section 1, and part of the Bushy Park Pre-emptive Right of the said parish, the said point being distant 261 deg. 36 min. 871.3 links from the north-eastern angle of the land comprised in the said certificate of title; thence south-easterly through the land last described by a line bearing 137 deg. 8 min. 393 links to its junction with the Boisdale-Briargolong main road.

NOTE.—The route of the portion of roadway above described is more particularly delineated and shown coloured red on survey plan No. 1595, lodged in the office of the Country Roads Board.

The common seal of the Country Roads Board was hereto affixed, at Melbourne, this twenty-second day of January, One thousand nine hundred and forty, in the presence of—

(SEAL) F. W. FRICKE, Chairman.
W. L. DALE, Member.
R. JANSEN, Secretary.

DECLARATION OF THE NEW BROOMES ROAD IN THE SHIRE OF ORBOST.

WHEREAS by sections 21 and 78 of the *Country Roads Act* 1928 (No. 3662) it is amongst other things enacted that when the Country Roads Board under the provisions of the Country Roads Act has taken the land necessary for constructing a road or deviation it shall as soon as it thinks such road or

deviation is fit to be used as a public highway by Resolution declare the road or deviation to be a road or part thereof and that upon publication in the *Government Gazette* of the Order of the Governor in Council confirming such Resolution such road or deviation shall thereupon be a road or part thereof within the meaning of the Country Roads Act: And whereas the said Board has by Resolution declared the road on the land described in the Schedule to such Resolution to be part of a road: Now therefore His Excellency the Governor of the State of Victoria by and with the advice of the Executive Council thereof doth hereby confirm the said Resolution.

Resolution for Declaration of a New Road under the Country Roads Act.

Whereas the land the site of the road the course of which is below set out was taken by the Board under the provisions of the Country Roads Act for the purpose of constructing such new road which new road has now been laid out and formed on the same: And whereas the said Board (being the Country Roads Board incorporated under the said Act) thinks that the road aforesaid is fit to be used as a public highway such Board at a meeting now holden acting under the authority conferred upon it by sections 21 and 78 of the *Country Roads Act* 1928 (No. 3662) doth by this present Resolution hereby declare the said new road the course of which is described in the Schedule hereto with the commencing and terminating points thereof respectively specified to be part of a road within the meaning and for the purposes of the said Country Roads Act.

SCHEDULE.

Shire of Orbost.

Broomes road.—All that piece of land in the Parish of Noorinbee, and being a roadway generally 1 chain wide, the northern boundary of which commences at a point on the western boundary of allotment 23A, section A, of the said parish distant 235 deg. 47 min. 1,195 links and 184 deg. 56 min. 761.6 links from the north-eastern angle of that allotment; thence north-westerly through the said allotment to a point on the northern boundary thereof distant 280 deg. 56 min. 2,579.5 links from the said north-eastern angle; thence westerly by the northern boundary of the said allotment and allotments 5 and 4 to a point on the said northern boundary of the allotment last named distant 100 deg. 56 min. 93.4 links from the north-western angle of that allotment; thence south-easterly through the said allotment 5 to a point on the western boundary thereof distant 199 deg. 26 min. 69.1 links from the said north-western angle.

NOTE.—The route of the portion of roadway above described is more particularly delineated and shown coloured red on survey plans Nos. 1296, 1297, and 1513, lodged in the office of the Country Roads Board.

The common seal of the Country Roads Board was hereto affixed, at Melbourne, this twenty-second day of January, One thousand nine hundred and forty, in the presence of—

(SEAL) F. W. FRICKE, Chairman.
W. L. DALE, Member.
R. JANSEN, Secretary.

DECLARATION OF THE NEW BETE BOLONG ROAD IN THE SHIRE OF TAMBO.

WHEREAS by sections 21 and 78 of the *Country Roads Act* 1928 (No. 3662) it is amongst other things enacted that when the Country Roads Board under the provisions of the Country Roads Act has taken the land necessary for constructing a road or deviation it shall as soon as it thinks such road or deviation is fit to be used as a public highway by Resolution declare the road or deviation to be a road or part thereof and that upon publication in the *Government Gazette* of the Order of the Governor in Council confirming such Resolution such road or deviation shall thereupon be a road or part thereof within the meaning of the Country Roads Act: And whereas the said Board has by Resolution declared the road on the land described in the Schedule to such Resolution to be part of a road: Now therefore His Excellency the Governor of the State of Victoria by and with the advice of the Executive Council thereof doth hereby confirm the said Resolution.

Resolution for Declaration of a New Road under the Country Roads Act.

Whereas the land the site of the road the course of which is below set out was taken by the Board under the provisions of the Country Roads Act for the purpose of constructing such new road which new road has now been laid out and formed on the same: And whereas the said Board (being the Country Roads Board incorporated under the said Act) thinks that the road aforesaid is fit to be used as a public highway such Board at a meeting now holden acting under

the authority conferred upon it by sections 21 and 78 of the *Country Roads Act 1928* (No. 3662) doth by this present Resolution hereby declare the said new road the course of which is described in the Schedule hereto with the commencing and terminating points thereof respectively specified to be part of a road within the meaning and for the purposes of the said *Country Roads Act*.

SCHEDULE.

Shire of Tambo.

Bete Bolong road.—All those pieces of land in the Parish of Buchan, and being portions of a roadway generally 1½ chains wide, a boundary of which commences at a point on the north-western boundary of allotment 5A, section F, of the said parish distant 206 deg. 20 min. 498 links from the north-western angle of that allotment; thence south-easterly through the said allotment and allotment 5 of the said section to an angle in the southern boundary of the allotment last named formed by the intersection of lines bearing 130 deg. 2 min. and 158 deg. 17 min.; thence by the said southern boundary a distance of 370.5 links; thence south-easterly and north-easterly through the said allotment 5 to a point on the said southern boundary thereof distant 23 deg. 56 min. 866.5 links from the most southerly angle of the said allotment; thence easterly, crossing the Buchan River, and generally easterly through allotment 3A, section D, generally easterly and south-westerly through allotment 11, section F, and south-westerly through the said allotment 3A to a point on the southern boundary of the allotment last named distant 260 deg. 30 min. 1,307.8 links from the south-eastern angle of that allotment; thence south-easterly across Back Creek and through allotments 13, section F, and 1A, section D, to the northern boundary of allotment 25 of the said section D; thence south-easterly, north-easterly, generally south-easterly, and easterly through the said allotment 25 and the State Forest to a point on the eastern boundary of the allotment last named distant 351 deg. 12 min. 405.5 links from the south-eastern angle of the said allotment 25; thence easterly to the western boundary of allotment 27, section D; thence generally south-easterly through the allotment last named to a point on the southern boundary of that allotment distant 81 deg. 12 min. 1,078.5 links from the south-western angle of the said allotment 27.

NOTE.—The routes of the portions of roadway above described are more particularly delineated and shown coloured red on survey plans Nos. 3620 and 3621, lodged in the office of the Country Roads Board.

The common seal of the Country Roads Board was hereto affixed, at Melbourne, this twenty-second day of January, One thousand nine hundred and forty, in the presence of—

(SEAL)

F. W. FRICKE, Chairman.
W. L. DALE, Member.
R. JANSEN, Secretary.

DECLARATION OF THE NEW SPRING CREEK ROAD IN THE SHIRE OF TOWONG.

WHEREAS by sections 21 and 78 of the *Country Roads Act 1928* (No. 3662) it is amongst other things enacted that when the Country Roads Board under the provisions of the *Country Roads Act* has taken the land necessary for constructing a road or deviation it shall as soon as it thinks such road or deviation is fit to be used as a public highway by Resolution declare the road or deviation to be a road or part thereof and that upon publication in the *Government Gazette* of the Order of the Governor in Council confirming such Resolution such road or deviation shall thereupon be a road or part thereof within the meaning of the *Country Roads Act*: And whereas the said Board has by Resolution declared the road on the land described in the Schedule to such Resolution to be part of a road: Now therefore His Excellency the Governor of the State of Victoria by and with the advice of the Executive Council thereof doth hereby confirm the said Resolution.

Resolution for Declaration of a New Road under the Country Roads Act.

Whereas the land the site of the road the course of which is below set out was taken by the Board under the provisions of the *Country Roads Act* for the purpose of constructing such new road which new road has now been laid out and formed on the same: And whereas the said Board (being the Country Roads Board incorporated under the said Act) thinks that the road aforesaid is fit to be used as a public highway such Board at a meeting now holden acting under the authority conferred upon it by sections 21 and 78 of the *Country Roads Act 1928* (No. 3662) doth by this present Resolution hereby declare the said new road the course of which is described in the Schedule hereto with the commencing and terminating points thereof respectively specified to be part of a road within the meaning and for the purposes of the said *Country Roads Act*.

SCHEDULE.

Shire of Towong.

Spring Creek road.—All that piece of land in the Parish of Wagra the boundaries of which are as follow:—Commencing at a point on the northern boundary of the south-eastern portion of the Wagra pre-emptive right in the said parish distant 105 deg. 23 min. 177.8 links from the north-western angle of the said south-eastern portion; thence by lines bearing respectively 105 deg. 23 min. 679.6 links, 263 deg. 56 min. 268.3 links, 242 deg. 33 min. 301.5 links, and 340 deg. 50 min. 308.3 links to the point of commencement—which said piece of land is particularly delineated and shown coloured red on survey plan No. 1387, lodged in the office of the Country Roads Board.

The common seal of the Country Roads Board was hereto affixed, at Melbourne, this twenty-second day of January, One thousand nine hundred and forty, in the presence of—

(SEAL)

F. W. FRICKE, Chairman.
W. L. DALE, Member.
R. JANSEN, Secretary.

DECLARATION OF THE NEW SANDY CREEK ROAD IN THE SHIRE OF YACKANDANDAH.

WHEREAS by sections 21 and 78 of the *Country Roads Act 1928* (No. 3662) it is amongst other things enacted that when the Country Roads Board under the provisions of the *Country Roads Act* has taken the land necessary for constructing a road or deviation it shall as soon as it thinks such road or deviation is fit to be used as a public highway by Resolution declare the road or deviation to be a road or part thereof and that upon publication in the *Government Gazette* of the Order of the Governor in Council confirming such Resolution such road or deviation shall thereupon be a road or part thereof within the meaning of the *Country Roads Act*: And whereas the said Board has by Resolution declared the road on the land described in the Schedule to such Resolution to be part of a road: Now therefore His Excellency the Governor of the State of Victoria by and with the advice of the Executive Council thereof doth hereby confirm the said Resolution.

Resolution for Declaration of a New Road under the Country Roads Act.

Whereas the land the site of the road the course of which is below set out was taken by the Board under the provisions of the *Country Roads Act* for the purpose of constructing such new road which new road has now been laid out and formed on the same: And whereas the said Board (being the Country Roads Board incorporated under the said Act) thinks that the road aforesaid is fit to be used as a public highway such Board at a meeting now holden acting under the authority conferred upon it by sections 21 and 78 of the *Country Roads Act 1928* (No. 3662) doth by this present Resolution hereby declare the said new road the course of which is described in the Schedule hereto with the commencing and terminating points thereof respectively specified to be part of a road within the meaning and for the purposes of the said *Country Roads Act*.

SCHEDULE.

Shire of Yackandandah.

Sandy Creek road.—All that piece of land in the Parish of Tangambalunga the boundaries of which are as follow:—Commencing at the north-western angle of allotment 27B, section 6, of the said parish; thence by lines bearing respectively 1 deg. 31 min. 601 links, 171 deg. 59 min. 606.5 links, 141 deg. 54 min. 563 links, and 314 deg. 40 min. 630 links to the point of commencement—which said piece of land is particularly delineated and shown coloured red on survey plan No. 2363, lodged in the office of the Country Roads Board.

The common seal of the Country Roads Board was hereto affixed, at Melbourne, this twenty-second day of January, One thousand nine hundred and forty, in the presence of—

(SEAL)

F. W. FRICKE, Chairman.
W. L. DALE, Member.
R. JANSEN, Secretary.

DECLARATION OF A NEW ROAD IN THE SHIRE OF BRIGHT.

WHEREAS by section 4 of the *Country Roads Act 1936* (No. 4458), incorporating section 21 of the *Country Roads Act 1928* (No. 3662) it is amongst other things enacted that when the Country Roads Board under the provisions of the *Country Roads Act* has taken the land necessary for constructing a road or deviation it shall as soon as it thinks such road or deviation is fit to be used as a public highway by Resolution declare the road or deviation to be a road or part thereof

and that upon publication in the *Government Gazette* of the Order of the Governor in Council confirming such Resolution such road or deviation shall thereupon be a road or part thereof within the meaning of the said Acts: And whereas the said Board has by Resolution declared the road on the land described in the Schedule to such Resolution to be part of a road: Now therefore His Excellency the Governor of the State of Victoria by and with the advice of the Executive Council thereof doth hereby confirm the said Resolution.

Resolution for Declaration of a New Road under the Country Roads Acts.

Whereas the land the site of the road the course of which is below set out was taken by the Board under the provisions of the Country Roads Acts 1928 and 1936 for the purpose of constructing such new road which new road has now been laid out and formed on the same: And whereas the said Board (being the Country Roads Board incorporated under the said first cited Act) thinks that the road aforesaid is fit to be used as part of a public highway such Board at a meeting now holden acting under the authority conferred upon it by section 4 of the *Country Roads Act 1936* (No. 4458) and section 21 of the *Country Roads Act 1928* doth by this Resolution hereby declare the said new road the course of which is described in the Schedule hereto with the commencing and terminating points thereof respectively specified to be part of the road within the meaning and for the purposes of the Country Roads Acts.

SCHEDULE.

Shire of Bright.

Upper Kiewa Valley road.—All those pieces of land in the Parish of Freeburgh the boundaries of which are as follow:—

- (a) Commencing at an angle in the north-eastern boundary of allotment 1, section 4, of the said parish formed by the intersection of lines bearing 131 deg. 53 min. and 87 deg. 35 min.; thence by lines bearing respectively 87 deg. 35 min. 179.6 links, 121 deg. 25 min. 2,108.5 links, 150 deg. 32 min. 173.8 links, and 301 deg. 25 min. 2,399.9 links to the point of commencement.
- (b) Commencing at an angle in the western boundary of allotment 2, section 4, of the said parish formed by the intersection of lines bearing 298 deg. 10 min. and 336 deg. 32 min.; thence by lines bearing respectively 336 deg. 32 min. 342.6 links, 130 deg. 40 min. 485.5 links, 139 deg. 0 min. 303 links, and 298 deg. 10 min. 488.7 links to the point of commencement.
- (c) Commencing at the most easterly angle of allotment 1, section 4, of the said parish; thence by lines bearing respectively 267 deg. 35 min. 56.8 links, 324 deg. 8 min. 190.5 links, 118 deg. 10 min. 135.1 links, and 150 deg. 48 min. 101 links to the point of commencement.

which said pieces of land are particularly delineated and shown coloured red on survey plan No. 4145, lodged in the office of the Country Roads Board.

The common seal of the Country Roads Board was hereto affixed, at Melbourne, this twenty-second day of January, One thousand nine hundred and forty, in the presence of—

(SEAL) F. W. FRICKE, Chairman.
W. L. DALE, Member.
R. JANSEN, Secretary.

ORDER APPROVING OF A NEW STATE HIGHWAY IN THE SHIRE OF ORBOST.

WHEREAS the Country Roads Board constituted under the *Country Roads Act 1928* (No. 3662) has represented to His Excellency the Governor in Council that it appears to it desirable that the new Princes Highway in the Shire of Orbost should be made by the said Board; And whereas the said Board in accordance with the requirements of section 19 of the said cited Act has caused to be prepared a map plan and estimate showing the points between which and on and through what land the said new highway is proposed to be made and the cost of acquiring the land and constructing the said new highway: And whereas on an inspection of the said map and plan and a consideration of the said estimate His Excellency the Governor in Council is satisfied that there are funds legally available for acquiring the land and constructing the said new highway: Now therefore be it known by this present Order that His Excellency the Governor of the State of Victoria with the advice of the Executive Council thereof doth hereby approve of the said highway being made, that is to say:—

All those pieces of land in the Parish of Purgagoolah the boundaries of which are as follow:—

- (a) Commencing at the south-western angle of allotment 1c of the said parish; thence by lines bearing

respectively 327 deg. 12 min. 804 links, 44 deg. 22 min. 57.4 links, 134 deg. 22 min. 784.8 links, and 270 deg. 0 min. 274 links to the point of commencement.

- (b) Commencing at the south-eastern angle of allotment 1b of the said parish; thence by lines bearing respectively 270 deg. 0 min. 288 links, 37 deg. 26 min. 257.2 links, and 147 deg. 12 min. 243 links to the point of commencement—

which said pieces of land are particularly delineated and shown coloured red on survey plan No. 4296, lodged in the office of the Country Roads Board.

ORDER APPROVING OF A DEVIATION FROM A MAIN ROAD IN THE SHIRE OF COLAC.

WHEREAS the Country Roads Board constituted under the *Country Roads Act 1928* (No. 3662) has represented to His Excellency the Governor in Council that it appears to it desirable that the deviation hereinafter referred to from the existing Colac-Forrest road in the Shire of Colac (declared to be a main road under the said Act which declaration was confirmed by the Order in Council published in the *Government Gazette* of the 5th October, 1932, on page 2256) should be made by the said Board; And whereas the said Board in accordance with the requirements of section 19 of the said cited Act has caused to be prepared a map plan and estimate showing the points between which and on and through what land the said deviation is proposed to be made and the cost of acquiring the land and constructing the said deviation: And whereas on an inspection of the said map and plan and a consideration of the said estimate His Excellency the Governor in Council is satisfied that there are funds legally available for acquiring the land and constructing the said deviation: Now therefore be it known by this present Order that His Excellency the Governor of the State of Victoria with the advice of the Executive Council thereof doth hereby approve of the said road being made, that is to say:—

All that piece of land in the Parish of Yeo the boundaries of which are as follow:—Commencing at the north-eastern angle of allotment 98c of the said parish; thence by lines bearing respectively 180 deg. 0 min. 550 links, 335 deg. 32 min. 415 links, 294 deg. 30 min. 415.5 links, and 90 deg. 0 min. 550 links to the point of commencement—which said piece of land is particularly delineated and shown coloured red on survey plan No. 4297, lodged in the office of the Country Roads Board.

ORDER APPROVING OF A DEVIATION FROM A MAIN ROAD IN THE SHIRE OF TUNGAMAH.

WHEREAS the Country Roads Board constituted under the *Country Roads Act 1928* (No. 3662) has represented to His Excellency the Governor in Council that it appears to it desirable that the deviation hereinafter referred to from the existing St. James road in the Shire of Tungamah (declared to be a main road under the said Act which declaration was confirmed by the Order in Council published in the *Government Gazette* of the 24th March, 1915, on page 1101) should be made by the said Board; And whereas the said Board in accordance with the requirements of section 19 of the said cited Act has caused to be prepared a map plan and estimate showing the points between which and on and through what land the said deviation is proposed to be made and the cost of acquiring the land and constructing the said deviation: And whereas on an inspection of the said map and plan and a consideration of the said estimate His Excellency the Governor in Council is satisfied that there are funds legally available for acquiring the land and constructing the said deviation: Now therefore be it known by this present Order that His Excellency the Governor of the State of Victoria with the advice of the Executive Council thereof doth hereby approve of the said road being made, that is to say:—

All that piece of land in the Parish of St. James, and being a roadway 1 chain or more in width, the northern boundary of which commences at a point on the western boundary of allotment 21, section A, of the said parish distant 180 deg. 0 min. 2,077.4 links from the north-western angle of that allotment; thence south-easterly through the said allotment to a point on the southern boundary thereof distant 270 deg. 0 min. 1,699.1 links from the south-eastern angle of the said allotment 21.

NOTE.—The route of the portion of roadway above described is more particularly delineated and shown coloured red on survey plan No. 4293, lodged in the office of the Country Roads Board.

And the Honorable Sir George Goudie, His Majesty's Commissioner of Public Works for the State of Victoria, shall give the necessary directions herein accordingly.

J. C. MACGIBBON,
Acting Clerk of the Executive Council.

COUNTRY ROADS BOARD.

*At the Executive Council Chamber, Melbourne, the
sixth day of February, 1940.*

PRESENT:

His Excellency the Governor of Victoria.
Mr. Lind | Mr. Mackrell.

DECLARATION OF THE NEW PORTLAND-CASTERTON ROAD IN THE SHIRE OF GLENELG.

WHEREAS by section 21 of the *Country Roads Act 1928* (No. 3662) it is amongst other things enacted that when the Country Roads Board under the provisions of the Country Roads Act has taken the land necessary for constructing a road or deviation it shall as soon as it thinks such road or deviation is fit to be used as a public highway by Resolution declare the road or deviation to be a main road or part thereof and that upon publication in the *Government Gazette* of the Order of the Governor in Council confirming such Resolution such road or deviation shall thereupon be a main road or part thereof within the meaning of the said Act: And whereas the said Board has by Resolution declared the road on the land described in the Schedule to such Resolution to be part of a main road: Now therefore His Excellency the Governor of the State of Victoria by and with the advice of the Executive Council thereof doth hereby confirm the said Resolution.

Resolution for Declaration of a New Main Road under the Country Roads Act.

Whereas the land the site of the road the course of which is below set out was taken by the Board under the provisions of the Country Roads Act for the purpose of constructing such new road which new road has now been laid out and formed on the same: And whereas the said Board (being the Country Roads Board incorporated under the said Act) thinks that the road aforesaid is fit to be used as part of a public highway such Board at a meeting now holden acting under the authority conferred upon it by section 21 of the *Country Roads Act 1928* doth by this Resolution hereby declare the said new road the course of which is described in the Schedule hereto with the commencing and terminating points thereof respectively specified to be part of the main road within the meaning and for the purposes of the Country Roads Act.

SCHEDULE.

Shire of Glenelg.

5. *Portland-Casterton road* (6505).—All that piece of land in the Parish of Merino, the boundaries of which are as follow:—Commencing at a point on the eastern boundary of allotment 10, section 46, of the said parish, distant 11 deg. 46 min. 529 links, and 36 deg. 38 min. 665 links from the south-eastern angle of that allotment; thence by lines bearing respectively 9 deg. 10 min. 243 links, 342 deg. 35 min. 312 links, 147 deg. 25 min. 390 links, and 216 deg. 38 min. 260 links to the point of commencement—which said piece of land is particularly delineated and shown coloured red on survey plan No. 4129, lodged in the office of the Country Roads Board.

The common seal of the Country Roads Board was hereto affixed, at Melbourne, this thirtieth day of January, One thousand nine hundred and forty, in the presence of—

(SEAL) F. W. FRICKE, Chairman.
W. L. DALE, Member.
R. JANSEN, Secretary.

DECLARATION OF THE NEW PRINCES HIGHWAY IN THE SHIRE OF TRARALGON.

WHEREAS by section 21 of the *Country Roads Act 1928* (No. 3662) it is amongst other things enacted that when the Country Roads Board under the provisions of the Country Roads Act has taken the land necessary for constructing a road or deviation it shall as soon as it thinks such road or deviation is fit to be used as a public highway by Resolution declare the road or deviation to be a main road or part thereof and that upon publication in the *Government Gazette* of the Order of the Governor in Council confirming such Resolution such road or deviation shall thereupon be a main road or part thereof within the meaning of the said Act: And whereas the said Board has by Resolution declared the road on the land described in the Schedule to such Resolution to be part of a main road: Now therefore His Excellency the Governor of the State of Victoria by and with the advice of the Executive Council thereof doth hereby confirm the said Resolution.

Resolution for Declaration of a New Main Road under the Country Roads Act.

Whereas the land the site of the road the course of which is below set out was taken by the Board under the provisions of the Country Roads Act for the purpose of constructing such new road which new road has now been laid out and formed on the same: And whereas the said Board (being the Country Roads Board incorporated under the said Act) thinks

that the road aforesaid is fit to be used as part of a public highway such Board at a meeting now holden acting under the authority conferred upon it by section 21 of the *Country Roads Act 1928* doth by this Resolution hereby declare the said new road the course of which is described in the Schedule hereto with the commencing and terminating points thereof respectively specified to be part of the main road within the meaning and for the purposes of the Country Roads Act.

SCHEDULE.

Shire of Traralgon.

1. *Princes Highway* (16401).—All that piece of land in the Township of Traralgon, Parish of Traralgon, the boundaries of which are as follow:—Commencing at the north-western angle of allotment 79n of the said township; thence by lines bearing respectively 66 deg. 26 min. 194 links, 228 deg. 3 min. 244.2 links, and 2 deg. 33 min. 85.8 links to the point of commencement—which said piece of land is particularly delineated and shown coloured red on survey plan No. 4246, lodged in the office of the Country Roads Board.

The common seal of the Country Roads Board was hereto affixed, at Melbourne, this thirtieth day of January, One thousand nine hundred and forty, in the presence of—

(SEAL) F. W. FRICKE, Chairman.
W. L. DALE, Member.
R. JANSEN, Secretary.

DECLARATION OF THE NEW TRARALGON CREEK-ROAD IN THE SHIRE OF TRARALGON.

WHEREAS by section 21 of the *Country Roads Act 1928* (No. 3662) it is amongst other things enacted that when the Country Roads Board under the provisions of the Country Roads Act has taken the land necessary for constructing a road or deviation it shall as soon as it thinks such road or deviation is fit to be used as a public highway by Resolution declare the road or deviation to be a main road or part thereof and that upon publication in the *Government Gazette* of the Order of the Governor in Council confirming such Resolution such road or deviation shall thereupon be a main road or part thereof within the meaning of the said Act: And whereas the said Board has by Resolution declared the road on the land described in the Schedule to such Resolution to be part of a main road: Now therefore His Excellency the Governor of the State of Victoria by and with the advice of the Executive Council thereof doth hereby confirm the said Resolution.

Resolution for Declaration of a New Main Road under the Country Roads Act.

Whereas the land the site of the road the course of which is below set out was taken by the Board under the provisions of the Country Roads Act for the purpose of constructing such new road which new road has now been laid out and formed on the same: And whereas the said Board (being the Country Roads Board incorporated under the said Act) thinks that the road aforesaid is fit to be used as part of a public highway such Board at a meeting now holden acting under the authority conferred upon it by section 21 of the *Country Roads Act 1928* doth by this Resolution hereby declare the said new road the course of which is described in the Schedule hereto with the commencing and terminating points thereof respectively specified to be part of the main road within the meaning and for the purposes of the Country Roads Act.

SCHEDULE.

Shire of Traralgon.

13. *Traralgon Creek-road* (16403).—All those pieces of land in the Township of Traralgon, Parish of Traralgon, the boundaries of which are as follow:—

(a) Commencing at the south western angle of allotment 79n of the said township; thence by lines bearing respectively 357 deg. 15 min. 202 links, 66 deg. 25 min. 17.1 links, 157 deg. 11 min. 145.8 links, 121 deg. 25 min. 69 links, 90 deg. 3 min. 210 links, 246 deg. 25 min. 245 links, and 270 deg. 0 min. 104 links to the point of commencement.

(b) Commencing at a point on the western boundary of allotment 79b of the said township, the said point being distant 182 deg. 33 min. 288.1 links from the north-western angle of the said allotment; thence by lines bearing respectively 157 deg. 11 min. 27.7 links, 246 deg. 25 min. 13.2 links, and 2 deg. 33 min. 30.8 links to the point of commencement—

which said pieces of land are particularly delineated and shown coloured red on survey plan No. 4246, lodged in the office of the Country Roads Board.

The common seal of the Country Roads Board was hereto affixed, at Melbourne, this thirtieth day of January, One thousand nine hundred and forty, in the presence of—

(SEAL) F. W. FRICKE, Chairman.
W. L. DALE, Member.
R. JANSEN, Secretary.

DECLARATION OF A DEVIATION FROM THE SKENES CREEK-ROAD IN THE SHIRE OF OTWAY.

WHEREAS by section 58 of the *Country Roads Act* 1928 (No. 3662) it is amongst other things enacted that when the Country Roads Board under the provisions of the Country Roads Act has by Resolution declared a deviation to be a developmental road the said Board may also declare that such deviation shall be in lieu of any existing road or part thereof named in such Resolution and that on publication in the *Government Gazette* of the Order confirming such Resolution the existing road or part thereof shall cease to be a developmental road or be discontinued as provided in the Resolution: And whereas the said Board has by Resolution declared the deviation on the land described in the First Schedule to such Resolution to be a developmental road and has also declared that such deviation shall be in lieu of the part of the existing road being the land described in the Second Schedule to the said Resolution and that such part of the said existing road as is described in the Third Schedule shall be discontinued: Now therefore His Excellency the Governor of the State of Victoria by and with the advice of the Executive Council thereof doth hereby confirm the said Resolution.

Resolution for Declaration of a Deviation under the Country Roads Act.

Whereas the land the site of the road the course of which is below set out was taken by the Board under the provisions of the *Country Roads Act* 1928 for the purpose of constructing such road deviation which road deviation has now been laid out and formed on the same: And whereas the said Board (being the Country Roads Board incorporated under the said Act) thinks that the road aforesaid is fit to be used as a public highway such Board at a meeting now holden acting under the authority conferred upon it by section 58 of the said Act doth by this present Resolution hereby declare the said road deviation the course of which is described in the First Schedule hereto with the commencing and terminating points thereof respectively specified to be part of a developmental road within the meaning and for the purposes of the *Country Roads Act* 1928: And the said Board doth also declare that such deviation shall be in lieu of the existing road or part thereof described in the Second Schedule hereto and that such part of the said existing road as is described in the Third Schedule shall be discontinued.

FIRST SCHEDULE. Shire of Otway.

30. *Skenes Creek-road* (12880).—All that piece of land in the Parish of Olangolah, and being a roadway $1\frac{1}{2}$ chain or more in width, the northern and western boundary of which commences at a point on the eastern boundary of allotment 71 of the said parish, distant 166 deg. 58 min. 143.5 links, and 180 deg. 15 min. 485 links from the north-eastern angle of that allotment: thence south-westerly, south-easterly, and again south-westerly through the said allotment to a point on the said eastern boundary thereof, distant 64 deg. 16 min. 482.2 links from an angle in the boundary last named formed by the intersection of lines bearing 244 deg. 16 min. and 159 deg. 52 min.

Also, all that piece of land in the Parish of Olangolah, the boundaries of which are as follow:—Commencing at the north-eastern angle of allotment 71 of the said parish: thence by lines bearing respectively 166 deg. 58 min. 143.5 links, 180 deg. 15 min. 150 links, 347 deg. 59 min. 296.3 links, and 90 deg. 0 min. 30 links to the point of commencement.

NOTE.—The routes of the portions of roadway above described are more particularly delineated and shown coloured red on survey plan No. 2573, lodged in the office of the Country Roads Board.

SECOND SCHEDULE. Shire of Otway.

30. *Skenes Creek-road*.—All that piece of land in the Parishes of Olangolah and Wongarra, and being a roadway 2 chains or more in width, the western and northern boundary of which commences at a point on the eastern boundary of allotment 71 of the said parish, distant 166 deg. 58 min. 143.5 links, 180 deg. 15 min. 685 links, and 122 deg. 37 min. 45.9 links from the north-eastern angle of that allotment: thence generally south-easterly and south-westerly by the said allotment boundary to a point thereon, distant 64 deg. 16 min. 729.5 links from an angle in the boundary last named, formed by the intersection of lines bearing 244 deg. 16 min. and 159 deg. 52 min.

NOTE.—The route of the portion of roadway above described is more particularly delineated and shown coloured light and dark blue on survey plan No. 2573, lodged in the office of the Country Roads Board.

THIRD SCHEDULE. Shire of Otway.

All that piece of land in the Parishes of Olangolah and Wongarra the boundaries of which are as follow:—Commencing at an angle in the eastern boundary of allotment 71

of the parish first named, formed by the intersection of lines bearing 197 deg. 6 min., and 264 deg. 39 min.; thence by lines bearing respectively 170 deg. 6 min. 272.3 links, 239 deg. 38 min. 1,010 links, 244 deg. 16 min. 1,655 links, 357 deg. 58 min. 222.8 links, 64 deg. 16 min. 1,488 links, 32 deg. 16 min. 675.5 links, and 84 deg. 39 min. 653.5 links to the point of commencement—which said piece of land is particularly delineated and shown coloured dark-blue on survey plan No. 2573, lodged in the office of the Country Roads Board.

The common seal of the Country Roads Board was hereto affixed, at Melbourne, this thirtieth day of January, One thousand nine hundred and forty, in the presence of—

(SEAL) F. W. FRICKE, Chairman.
W. L. DALE, Member.
R. JANSEN, Secretary.

DECLARATION OF THE NEW WOOMERA CREEK-ROAD IN THE SHIRE OF SOUTH GIPPSLAND.

WHEREAS by sections 21 and 78 of the *Country Roads Act* 1928 (No. 3662) it is amongst other things enacted that when the Country Roads Board under the provisions of the Country Roads Act has taken the land necessary for constructing a road or deviation it shall as soon as it thinks such road or deviation is fit to be used as a public highway by Resolution declare the road or deviation to be a road or part thereof and that upon publication in the *Government Gazette* of the Order of the Governor in Council confirming such Resolution such road or deviation shall thereupon be a road or part thereof within the meaning of the Country Roads Act: And whereas the said Board has by Resolution declared the road on the land described in the Schedule to such Resolution to be part of a road: Now therefore His Excellency the Governor of the State of Victoria by and with the advice of the Executive Council thereof doth hereby confirm the said Resolution.

Resolution for Declaration of a New Road under the Country Roads Act.

Whereas the land the site of the road the course of which is below set out was taken by the Board under the provisions of the Country Roads Act for the purpose of constructing such new road which new road has now been laid out and formed on the same: And whereas the said Board (being the Country Roads Board incorporated under the said Act) thinks that the road aforesaid is fit to be used as a public highway such Board at a meeting now holden acting under the authority conferred upon it by sections 21 and 78 of the *Country Roads Act* 1928 (No. 3662) doth by this present Resolution hereby declare the said new road the course of which is described in the Schedule hereto with the commencing and terminating points thereof respectively specified to be part of a road within the meaning and for the purposes of the said Country Roads Act.

SCHEDULE. Shire of South Gippsland.

Woomera Creek-road.—All that piece of land in the Parish of Toora, the boundaries of which are as follow:—Commencing at an angle in the northern boundary of allotment 19c, section B. of the said parish, formed by the intersection of lines bearing 62 deg. 36 min. and 104 deg. 24 min.; thence by lines bearing respectively 104 deg. 24 min. 219 links, 227 deg. 42 min. 261.2 links, 285 deg. 22 min. 313.9 links, and 62 deg. 36 min. 319.6 links to the point of commencement—which said piece of land is particularly delineated and shown coloured red on survey plan No. 2001, lodged in the office of the Country Roads Board.

The common seal of the Country Roads Board was hereto affixed, at Melbourne, this thirtieth day of January, One thousand nine hundred and forty, in the presence of—

(SEAL) F. W. FRICKE, Chairman.
W. L. DALE, Member.
R. JANSEN, Secretary.

DECLARATION OF A NEW ROAD IN THE SHIRE OF BELLARINE.

WHEREAS by section 4 of the *Country Roads Act* 1936 (No. 4458), incorporating section 21 of the *Country Roads Act* 1928 (No. 3662) it is amongst other things enacted that when the Country Roads Board under the provisions of the Country Roads Acts has taken the land necessary for constructing a road or deviation it shall as soon as it thinks such road or deviation is fit to be used as a public highway by Resolution declare the road or deviation to be a road or part thereof and that upon publication in the *Government Gazette* of the Order of the Governor in Council confirming such Resolution such road or deviation shall thereupon be a road or part thereof within the meaning of the said Acts: And whereas the said Board has by Resolution declared the road on the land described in the Schedule to such Resolution to be part of a road: Now therefore His Excellency the Governor of the State of Victoria by and with the advice of the Executive Council thereof doth hereby confirm the said Resolution,

Resolution for Declaration of a New Road under the Country Roads Acts.

Whereas the land the site of the road the course of which is below set out was taken by the Board under the provisions of the Country Roads Acts 1928 and 1936 for the purpose of constructing such new road which new road has now been laid out and formed on the same: And whereas the said Board (being the Country Roads Board incorporated under the said first cited Act) thinks that the road aforesaid is fit to be used as part of a public highway such Board at a meeting now holden acting under the authority conferred upon it by section 4 of the Country Roads Act 1936 (No. 4458) and section 21 of the Country Roads Act 1928 doth by this Resolution hereby declare the said new road the course of which is described in the Schedule hereto with the commencing and terminating points thereof respectively specified to be part of the road within the meaning and for the purposes of the Country Roads Acts.

SCHEDULE.

Shire of Bellarine.

Queenscliffe-St. Leonards road.—All those pieces of land in the Parish of Paywit, the boundaries of which are as follow:—

- (a) Commencing at the southern angle of allotment 16A, section 2, of the said parish: thence by lines bearing respectively 206 deg. 55 min. 36.8 links, 41 deg. 8 min. 151.1 links, and 207 deg. 1 min. 146.5 links to the point of commencement.
- (b) Commencing at an angle in the southern boundary of allotment D, section 27, of the said parish, formed by the intersection of lines bearing 233 deg. 31 min. and 270 deg. 8 min.: thence by lines bearing respectively 270 deg. 8 min. 210 links, 71 deg. 50 min. 308.7 links, and 233 deg. 31 min. 210 links to the point of commencement—

which said pieces of land are particularly delineated and shown coloured red on survey plans Nos. 3240 and 4235, lodged in the office of the Country Roads Board.

The common seal of the Country Roads Board was hereto affixed, at Melbourne, this thirtieth day of January. One thousand nine hundred and forty, in the presence of—

(SEAL) F. W. FRICKE, Chairman.
W. L. DALE, Member.
R. JANSEN, Secretary.

DECLARATION OF A NEW ROAD IN THE SHIRE OF PORTLAND.

WHEREAS by section 4 of the Country Roads Act 1936 (No. 4458), incorporating section 21 of the Country Roads Act 1928 (No. 3662) it is amongst other things enacted that when the Country Roads Board under the provisions of the Country Roads Acts has taken the land necessary for constructing a road or deviation it shall as soon as it thinks such road or deviation is fit to be used as a public highway by Resolution declare the road or deviation to be a road or part thereof and that upon publication in the *Government Gazette* of the Order of the Governor in Council confirming such Resolution such road or deviation shall thereupon be a road or part thereof within the meaning of the said Acts: And whereas the said Board has by Resolution declared the road on the land described in the Schedule to such Resolution to be part of a road: Now therefore His Excellency the Governor of the State of Victoria by and with the advice of the Executive Council thereof doth hereby confirm the said Resolution.

Resolution for Declaration of a New Road under the Country Roads Acts.

Whereas the land the site of the road the course of which is below set out was taken by the Board under the provisions of the Country Roads Acts 1928 and 1936 for the purpose of constructing such new road which new road has now been laid out and formed on the same: And whereas the said Board (being the Country Roads Board incorporated under the said first cited Act) thinks that the road aforesaid is fit to be used as part of a public highway such Board at a meeting now holden acting under the authority conferred upon it by section 4 of the Country Roads Act 1936 (No. 4458), and section 21 of the Country Roads Act 1928 doth by this Resolution hereby declare the said new road the course of which is described in the Schedule hereto with the commencing and terminating points thereof respectively specified to be part of the road within the meaning and for the purposes of the Country Roads Acts.

SCHEDULE.

Shire of Portland.

The Dutton Way.—All that piece of land in the Parish of Bolwarra, and being a roadway 1 chain or more in width, the eastern boundary of which commences at the north-western angle of allotment 17, section 14, of the said parish; thence

south-westerly across a former Government road to the eastern boundary of allotment 18 of the said section; thence south-westerly and southerly through the said allotment 18 to a point on the southern boundary of the northern portion of the allotment last named, distant 235 deg. 1 min. 1,098.2 links from the south-eastern angle of the said northern portion.

Also, all that piece of land in the Parish of Bolwarra, the boundaries of which are as follow:—Commencing at the south-western angle of allotment 21 of the said parish: thence by lines bearing respectively 0 deg. 3 min. 321.3 links, 38 deg. 42 min. 1,326.8 links, and 31 deg. 42 min. 2,164.4 links to an angle in the southern boundary of allotment 20 of the said parish: thence south-westerly by the said southern boundary and the southern boundary of allotment 21 to the point of commencement.

Also, all those pieces of land in the Parish of Portland, the boundaries of which are as follow:—

- (a) Commencing at the north-eastern angle of allotment 4, section 3, of the said parish: thence by lines bearing respectively 211 deg. 40 min. 996 feet, 3 deg. 54 min. 287 ft. 2 in., 31 deg. 51 min. 659 ft. 8 in., and 90 deg. 2 min. 156 ft. 9 in. to the point of commencement.
- (b) Commencing at the south-eastern angle of allotment 3, section 3, of the said parish: thence by lines bearing respectively 270 deg. 2 min. 237.5 links, 36 deg. 30 min. 399.5 links, and 180 deg. 3 min. 321.3 links to the point of commencement.

NOTE.—The routes of the portions of roadway above described are more particularly delineated and shown coloured red on survey plans Nos. 4019 and 4163, lodged in the office of the Country Roads Board.

The common seal of the Country Roads Board was hereto affixed, at Melbourne, this thirtieth day of January. One thousand nine hundred and forty, in the presence of—

(SEAL) F. W. FRICKE, Chairman.
W. L. DALE, Member.
R. JANSEN, Secretary.

DECLARATION OF A DEVIATION FROM THE PUCKAPUNYAL-ROAD IN THE SHIRE OF SEYMOUR.

WHEREAS by section 4 of the Country Roads Act 1936 (No. 4458) incorporating section 58 of the Country Roads Act 1928 (No. 3662) it is amongst other things enacted that when the Country Roads Board under the provisions of the said Country Roads Acts has by Resolution declared a deviation to be a road the said Board may also declare that such deviation shall be in lieu of any existing road or part thereof named in such Resolution and that on publication in the *Government Gazette* of the Order confirming such Resolution the existing road or part thereof shall cease to be a road and shall be discontinued as provided in the Resolution: And whereas the said Board has by Resolution declared the deviation on the land described in the First Schedule to such Resolution to be a road and has also declared that such deviation shall be in lieu of the part of the existing road being the land described in the Second Schedule to such Resolution and that such part of the said existing road shall be discontinued: Now therefore His Excellency the Governor of the State of Victoria by and with the advice of the Executive Council thereof doth hereby confirm the said Resolution.

Resolution for Declaration of a Deviation under the Country Roads Acts.

Whereas the land the site of the road the course of which is below set out was taken by the Board under the provisions of the Country Roads Acts 1928 and 1936 for the purpose of constructing such road deviation which road deviation has now been laid out and formed on the same: And whereas the said Board (being the Country Roads Board incorporated under the said first cited Act) thinks that the road aforesaid is fit to be used as a public highway such Board at a meeting now holden acting under the authority conferred upon it by section 58 of the said first cited Act doth by this present Resolution hereby declare the said road deviation the course of which is described in the First Schedule hereto with the commencing and terminating points thereof respectively specified to be part of a road within the meaning and for the purposes of the Country Roads Act 1928 and the Country Roads Act 1936 (No. 4458): And the said Board doth also declare that such deviation shall be in lieu of the existing road or part thereof described in the Second Schedule hereto and further that such part of the said existing road shall be discontinued.

FIRST SCHEDULE.

Shire of Seymour.

Puckapunyal-road.—All those pieces of land in the Parish of Seymour, the boundaries of which are as follow:—

- (a) Commencing at a point on the eastern boundary of Crown portion 2, section A (Sunday Creek Pre-emptive Right), of the said parish, distant 152 deg. 32 min. 3,061 links from the north-eastern angle of the said Crown portion; thence by lines bearing

respectively 152 deg. 32 min. 99 links, 199 deg. 39 min. 705 links, 342 deg. 28 min. 432 links, 287 deg. 38 min. 394.5 links, and 72 deg. 28 min. 731.5 links to the point of commencement.

- (b) Commencing at the south-western angle of the northern portion of Crown portion 2, section A (Sunday Creek Pre-emptive Right) of the said parish; thence by lines bearing respectively 333 deg. 2 min. 66 links, 69 deg. 10 min. 340.7 links, and 238 deg. 2 min. 340 links to the point of commencement.
- (c) Commencing at the south-western angle of allotment 23A, section 3, of the said parish; thence by lines bearing respectively 360 deg. 0 min. 71.5 links, 163 deg. 8 min. 91.5 links, and 301 deg. 7 min. 31 links to the point of commencement.
- (d) Commencing at the southern angle of allotment 22B, section 3, of the said parish; thence by lines bearing respectively 301 deg. 7 min. 116.8 links, 360 deg. 0 min. 2,166.6 links, 90 deg. 0 min. 100 links, and 180 deg. 0 min. 2,227 links to the point of commencement—

which said pieces of land are particularly delineated and shown coloured red on survey plans Nos. 4260 and 4261, lodged in the office of the Country Roads Board.

SECOND SCHEDULE. Shire of Seymour.

Puckapunyal road.—All that piece of land in the Parish of Seymour, the boundaries of which are as follow:—Commencing at the north-western angle of allotment 23A, section 3, of the said parish; thence by lines bearing respectively 180 deg. 0 min. 2,215.5 links, 343 deg. 8 min. 344.7 links, 360 deg. 0 min. 1,886 links, and 90 deg. 0 min. 100 links to the point of commencement—which said piece of land is particularly delineated and shown coloured blue on survey plan No. 4261, lodged in the office of the Country Roads Board.

The common seal of the Country Roads Board was hereto affixed, at Melbourne, this thirtieth day of January, One thousand nine hundred and forty, in the presence of—

(SEAL) F. W. FRICKE, Chairman.
W. L. DALE, Member.
R. JANSEN, Secretary.

ORDER APPROVING OF A NEW ROAD IN THE SHIRE OF ORBOST.

WHEREAS the Country Roads Board constituted under the *Country Roads Act 1928* (No. 3662) has represented to His Excellency the Governor in Council that it appears to it desirable that the new Mallacoota Foreshore road in the Shire of Orbost should be made by the said Board; And whereas the said Board in accordance with the requirements of section 4 of the *Country Roads Act 1936* (No. 4458) and of section 19 of the said first cited Act has caused to be prepared a map plan and estimate showing the points between which and on and through what land the said new road is proposed to be made and the cost of acquiring the land and constructing the said new road; And whereas on an inspection of the said map and plan and a consideration of the said estimate His Excellency the Governor in Council is satisfied that there are funds legally available for acquiring the land and constructing the said new road: Now therefore be it known by this present Order that His Excellency the Governor of the State of Victoria with the advice of the Executive Council thereof doth hereby approve of the said road being made, that is to say:—

All that piece of land in the Parish of Mallacoota, and being a roadway generally $1\frac{1}{2}$ chain wide, the northern boundary of which commences at a point on the western boundary of allotment 13 of the said parish distant 170 deg. 6 min. 51.1 links from an angle in the said allotment boundary formed by the intersection of lines bearing 350 deg. 6 min. and 20 deg. 34 min.; thence generally easterly through the said allotment, and further easterly and south-easterly through allotment 7 to a point on the eastern boundary of the allotment last named, distant 350 deg. 15 min. 777 links, and 325 deg. 10 min. 875.6 links from the south-eastern angle of the said allotment 7.

NOTE.—The route of the portion of roadway above described is more particularly delineated and shown coloured red on survey plan No. 4299, lodged in the office of the Country Roads Board.

ORDER APPROVING OF A NEW MAIN ROAD IN THE SHIRE OF ALEXANDRA.

WHEREAS the Country Roads Board constituted under the *Country Roads Act 1928* (No. 3662) has represented to His Excellency the Governor in Council that it appears to it desirable that the new Upper Goulburn road in the Shire of Alexandra should be made by the said Board; And whereas the said Board in accordance with the requirements of section 19 of the said cited Act has caused to be prepared a map plan and estimate showing the points between which and on and through what land the said new road is proposed to be made

and the cost of acquiring the land and constructing the said new road: And whereas on an inspection of the said map and plan and a consideration of the said estimate His Excellency the Governor in Council is satisfied that there are funds legally available for acquiring the land and constructing the said new road: Now therefore be it known by this present Order that His Excellency the Governor of the State of Victoria with the advice of the Executive Council thereof doth hereby approve of the said road being made, that is to say:—

All that piece of land in the Parish of Thornton, the boundaries of which are as follow:—Commencing at a point in allotment 30 of the said parish, distant 349 deg. 0 min. 4,334 links, 270 deg. 23 min. 500 links, and 277 deg. 32 min. 744 links from the south-eastern angle of the said allotment; thence by lines bearing respectively 257 deg. 48 min. 308 links, 321 deg. 45 min. 342.2 links, and 111 deg. 42 min. 551.8 links to the point of commencement—which said piece of land is particularly delineated and shown coloured red on survey plan No. 4301, lodged in the office of the Country Roads Board.

ORDER APPROVING OF A DEVIATION FROM A MAIN ROAD IN THE SHIRE OF KANIVA.

WHEREAS the Country Roads Board constituted under the *Country Roads Act 1928* (No. 3662) has represented to His Excellency the Governor in Council that it appears to it desirable that the deviation hereinafter referred to from the existing Yearlinga-road in the Shire of Kaniva (declared to be a Main Road under the said Act which declaration was confirmed by the Order in Council published in the *Government Gazette* of the 24th March, 1915, on page 1100) should be made by the said Board; And whereas the said Board in accordance with the requirements of section 19 of the said cited Act has caused to be prepared a map plan and estimate showing the points between which and on and through what land the said deviation is proposed to be made and the cost of acquiring the land and constructing the said deviation: And whereas on an inspection of the said map and plan and a consideration of the said estimate His Excellency the Governor in Council is satisfied that there are funds legally available for acquiring the land and constructing the said deviation: Now therefore be it known by this present Order that His Excellency the Governor of the State of Victoria with the advice of the Executive Council thereof doth hereby approve of the said road being made, that is to say:—

All that piece of land in the Parish of Kaniva, the boundaries of which are as follow:—Commencing at the north-eastern angle of allotment 20, section 1, of the said parish; thence by lines bearing respectively 180 deg. 0 min. 480.3 links, 337 deg. 30 min. 367.6 links, 292 deg. 30 min. 367.6 links, and 89 deg. 59 min. 480.3 links to the point of commencement—which said piece of land is particularly delineated and shown coloured red on survey plan No. 4298, lodged in the office of the Country Roads Board.

ORDER APPROVING OF A DEVIATION FROM A MAIN ROAD IN THE SHIRE OF WARRAGUL.

WHEREAS the Country Roads Board constituted under the *Country Roads Act 1928* (No. 3662) has represented to His Excellency the Governor in Council that it appears to it desirable that the deviation hereinafter referred to from the existing Brandy Creek road in the Shire of Warragul (declared to be a main road under the said Act which declaration was confirmed by the Order in Council published in the *Government Gazette* of the 5th December, 1913, on page 5155) should be made by the said Board; And whereas the said Board in accordance with the requirements of section 19 of the said cited Act has caused to be prepared a map plan and estimate showing the points between which and on and through what land the said deviation is proposed to be made and the cost of acquiring the land and constructing the said deviation: And whereas on an inspection of the said map and plan and a consideration of the said estimate His Excellency the Governor in Council is satisfied that there are funds legally available for acquiring the land and constructing the said deviation: Now therefore be it known by this present Order that His Excellency the Governor of the State of Victoria with the advice of the Executive Council thereof doth hereby approve of the said road being made, that is to say:—

All that piece of land in the Parish of Drouin East, the boundaries of which are as follow:—Commencing at the south-western angle of allotment 33A of the said parish; thence by lines bearing respectively 9 deg. 10 min. 592.3 links, 176 deg. 11 min. 570.9 links, and 203 deg. 30 min. 133.2 links to the point of commencement—which said piece of land is particularly delineated and shown coloured red and blue on survey plan No. 4294, lodged in the office of the Country Roads Board.

And the Honorable Sir George Goudie, His Majesty's Commissioner of Public Works for the State of Victoria, shall give the necessary directions herein accordingly.

J. C. MACGIBBON,
Acting Clerk of the Executive Council.

FORESTS COMMISSION.

At the Executive Council Chamber, Melbourne, the thirtieth day of January, 1940.

PRESENT :

His Excellency the Governor of Victoria.

Mr. Bailey | Mr. Mackrell.

EXCHANGE OF AREAS OF RESERVED FOREST FOR AREAS OF UNOCCUPIED CROWN LAND.

IN pursuance of the provisions of section 2 (1) of the *Forests Act* 1939 (No. 4673) His Excellency the Governor of the State of Victoria, by and with the advice of the Executive Council thereof, doth hereby order that the areas of reserved forest situated in the Parishes of Amherst, Bendock, Dellicknora, Bidwell, Bingo-Munjie, South Campbelltown, Carlyle, Carrajung, Changue, Franklin, Gerangamete, Gorae, Harcourt, Heathcote, Jimkee, Lang Lang East, Mandurang, Maryborough, Narrawong, Norong, Painswick, Stanley, Tambo, Toombullup, North Wallan, Wallan, Wellsford, Wombat, Woodend, Wy Yung, Barwidgee, and Sandhurst described in the accompanying Excision Schedule No. 89, and comprising 6,660 acres more or less, be excised from the forest reserves, and that the areas of unoccupied crown land in the Parishes of Alberton West, Bullumwaal, Castlemaine, Cobbobooneo, Craigie, Dartmoor, Granton, Narbethong, Jindivick, Lorne, Lang Lang East, Mandurang, Moondarra, Murrungowar, Painswick, Piangil, Pomppiel, Tallandoon, Tarnagulla, Wombat, Woodend, and Yelta, described in the accompanying Dedication Schedule No. 110, and comprising 21,047 acres more or less, be dedicated as permanent forest in exchange in lieu thereof.

Such excisions and dedications to take effect on the fourteenth day after the publication of this order in the *Government Gazette*.

And the Honorable Albert Eli Lind, His Majesty's Minister of Forests for the State of Victoria shall give the necessary directions herein accordingly.

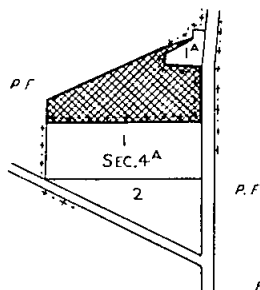
J. C. MACGIBBON,

Acting Clerk of the Executive Council.

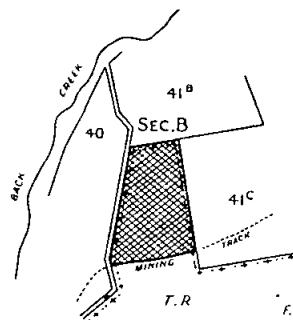
EXCISION SCHEDULE No. 89.

Six thousand six hundred and sixty acres more or less of Reserved Forest, comprising the areas tabulated hereunder and shown by cross hatched lines in diagrams numbers 658 to 689 inclusive on accompanying plans A, B, C, D, E, F. 1940/81
15.1.40

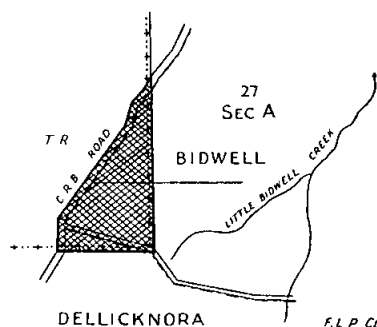
Diagram Number on Plans.	Correspondence Numbers.		Parish.	Plan Number.	County.	Area in Acres (more or less).
	Forests.	Lands.				
658	39/1548	W.64277	Amherst	4	Talbot	14
659	39/1743	T.102890	Bendock	41B	Croajingolong	45
660	39/865	147/44	Bidwell and Dellicknora	Cty. R.W.	Croajingolong	50
661	37/2801	T.94677	Bingo-Munjie South	48	Bogong	5,500
662	38/3568	C.85956	Campbelltown	105	Talbot	12
663	39/1579	228/121	Carlyle	112	Bogong	3
664	39/965	T.101948	Carrajung	116	Bulu Bulu	38
665	39/1009	T.103648	Changue	118D	Wonnangatta	10
666	37/3239	W.55052	Franklin	190B	Talbot	16
667	39/1910	J.25763	Gerangamete	194	Polwarth	200
668	39/1297	Z.27421	Gorae	212	Normanby	66
669	38/3123	W.60756	Harcourt	221	Talbot	1
670	39/979	H.013427	Heathcote	222	Dalhousie	4
671	39/2139	T.101439	Jimkee	237	Dargo	100
672	39/1119	G.56486	Lang Lang East	271A	Morrington	50
673	38/1409	978/49	Mandurang	294	Bendigo	2
674	38/3122	W.54311	Maryborough	298Bc	Talbot	5
675	36/2255	{ W.64966 W.61830 }	Maryborough	298B	Talbot	3
676	39/726	Z.27245	Narrawong	349	Normanby	60
677	39/1599	H.012919	Norong	366	Bogong	1
678	38/1641	W.60764	Painswick	379B	Gladstone	28
679	39/1847	H.013648	Stanley	410	Bogong	3
680	38/3047	T.101939	Tambo	424B	Dargo	11
681	39/3196	C.82218	Toombullup North	450A	Delatite	345
682	39/423	C.86540	Wallan Wallan	M4A	Bourke	6
683	39/1320	W.59312	Wellsford	489	Bendigo	45
684	39/1152	W.58148	Wombat	502c	Talbot	3
685	{ 39/705 39/2329 }	{ W.59302 W.58967 }	Wombat	502c	Talbot	9
686	39/2253	C.86232	Woodend	508	Dalhousie	5
687	38/2799	T.103347	Wy Yung	521AB	Dargo	20
688	39/2664	H.011272	Barwidgee	33B	Bogong	2
689	38/1270	W.55053	Sandhurst	402E	Bendigo	3

*Excision Schedule No 89**PLAN A* ^{1940/81}
_{15.1.40}**AMHERST***County of Talbot*
*Scale: 20 Chains to an Inch*AREA 14 AC ±*Subject to survey*F.L.P. 4
35/1548
W 64277

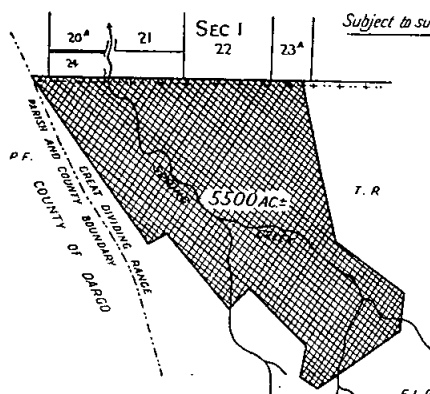
658

BENDOCK*County of Croajingolong*
*Scale 40 Chains to an Inch*AREA 45 AC. ±*Subject to survey*F.L.P. 41B
35/1743
T 102830

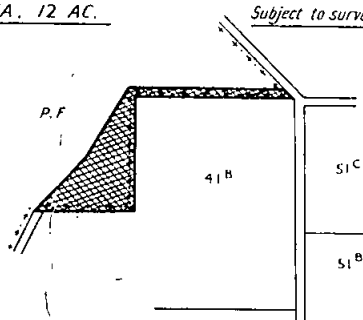
659

BIDWELL AND DELICKNORA*County of Croajingolong*
*Scale: 40 Chains to an Inch*AREA 50 AC ±F.L.P. City 8W
33/865
147/44

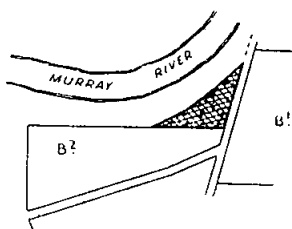
660

BINGO MUNJIE SOUTH*County of Bogong*
*Scale: 2 Miles to an Inch**Subject to survey*F.L.P.
37/2801
T. 94677

661

CAMPBELLTOWN*County of Talbot*
*Scale: 20 Chains to an Inch*AREA 12 AC.*Subject to survey*F.L.P. 105
38/3568
C. 85356

662

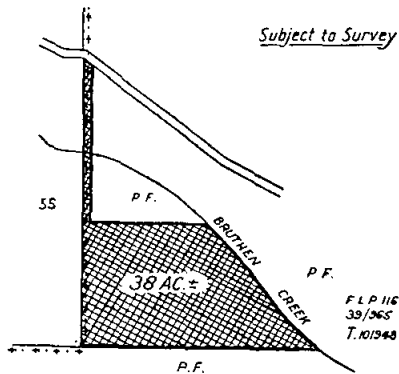
CARLYLE*County of Bogong*
*Scale: 20 Chains to an Inch*AREA 3 AC ±*Subject to survey*F.L.P. 112
39/1579
228/121

663

*Excision Schedule No 89 (cont'd) PLAN B 1940/81 15.1.40***CARRAJUNG**

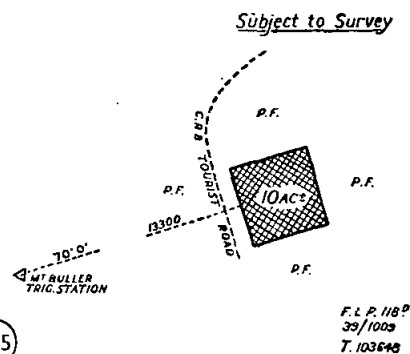
County of Buln Buln

Scale: 20 Chains to an Inch

**CHANGUE**

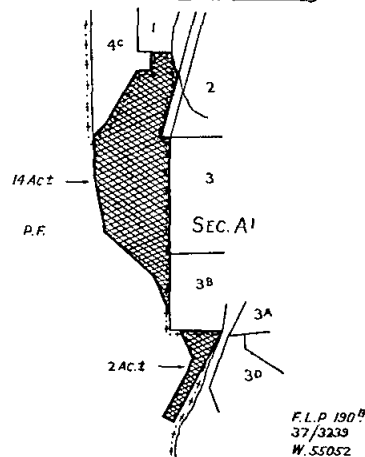
County of Wonnangatta

Scale: 20 Chains to an Inch.

**FRANKLIN**

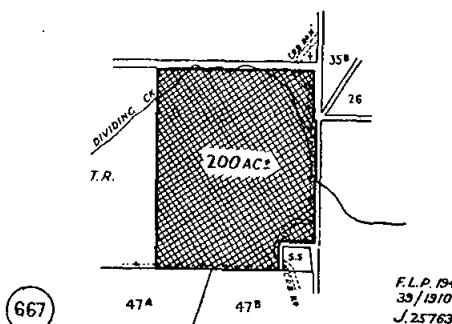
County of Talbot

Scale: 16 Chains to an Inch

Total Area: 16 AC. *Subject to Survey***CERANCAMETE**

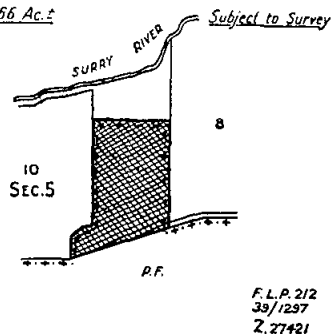
County of Polwarth

Scale: 40 Chains to an Inch.

Subject to Survey**CORAE**

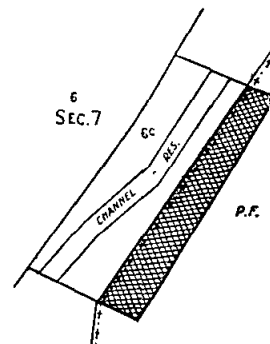
County of Normanby

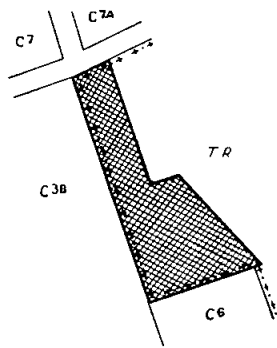
Scale: 40 Chains to an Inch.

Area: 66 AC. *Subject to Survey***HARCOURT**

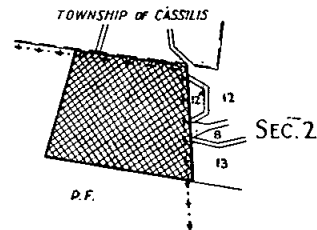
County of Talbot

Scale: 4 Chains to an Inch

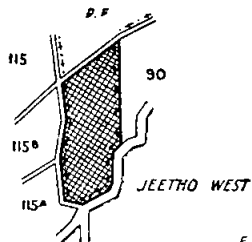
Area: 1 AC. *Subject to Survey*

*Excision Schedule N^o 89 (cont'd)**PLAN C 1940/81
15.1.40***HEATHCOTE***County of Dalhousie**Scale: 8 Chains to an Inch**AREA 4 AC.±**Subject to Survey*

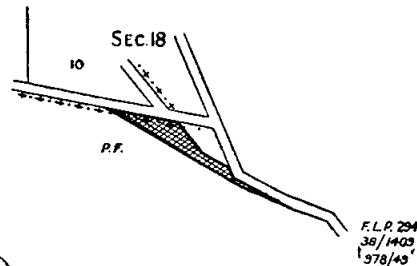
670

F.L.P. 222
35/373
H 013427**JIRNKEE***County of Dargo**Scale: 40 Chains to an Inch**AREA 100 AC.±**Subject to Survey*

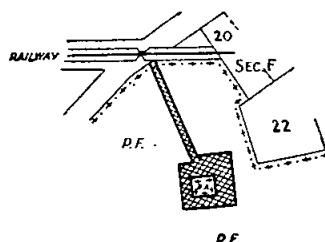
671

F.L.P. 237
35/2139
T. 104433**LANC LANG EAST***County of Mornington**Scale: 40 Chains to an Inch**AREA 50 AC.±*

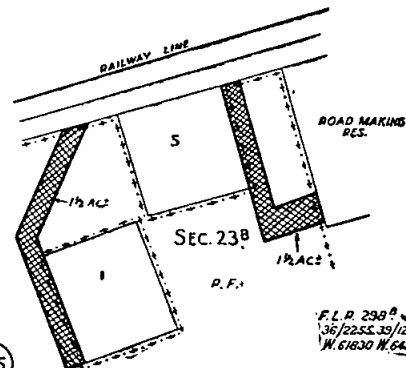
672

F.L.P. 271A
39/1113
G. 56486**MANDURANG***County of Bendigo**Scale: 16 Chains to an Inch**AREA 2 AC.±*

673

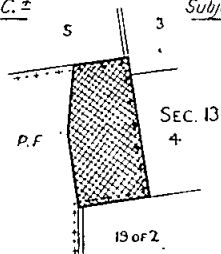
F.L.P. 294
38/1403
1978/45**MARYBOROUGH***County of Talbot**Scale: 20 Chains to an Inch**AREA 5 AC.±**Subject to Survey*

674

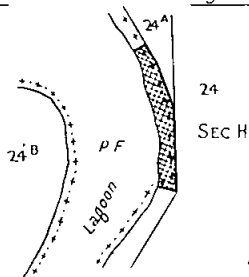
F.L.P. 298A/C
38/3122
W. 54311**MARYBOROUGH***County of Talbot**Scale: 8 Chains to an Inch**TOTAL AREA 3 AC.±**Subject to Survey*

675

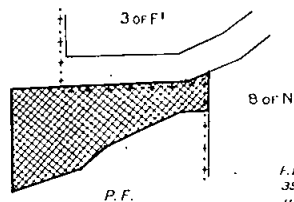
F.L.P. 298B
36/2255.39/1283
W. 61830 W. 64365

Excision Schedule N^o 89 (Contd) . PLAN D ^{1340/81}_{15.1.40}**NARRAWONG***County of Normanby*
*Scale 40 Chains to an Inch*AREA. 60 AC. ±*Subject to survey*F.L.P. 349
39/726
Z 27245

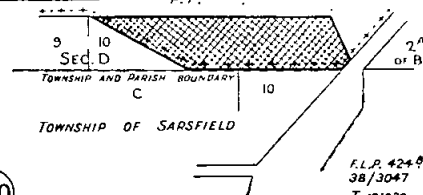
676

NORONG*County of Bogong*
*Scale 8 Chains to an Inch*AREA. 1 AC. ±*Subject to survey*F.L.P. 366
32/1593
H 012919

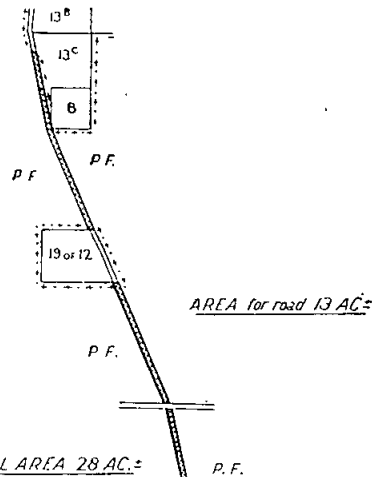
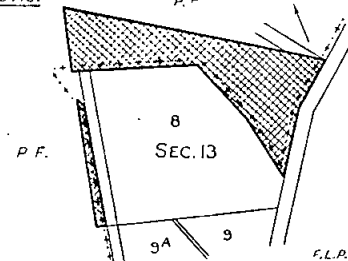
677

STANLEY*County of Bogong*
*Scale 8 Chains to an Inch*AREA. 3 AC. ±*Subject to survey*F.L.P. 410
39/1847
H 013648

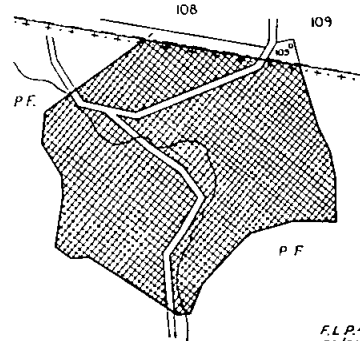
679

TAMBO*County of Dargo*
*Scale 16 Chains to an Inch*AREA. 11 AC. ±*P.F.*F.L.P. 424 B
38/3047
T. 101339

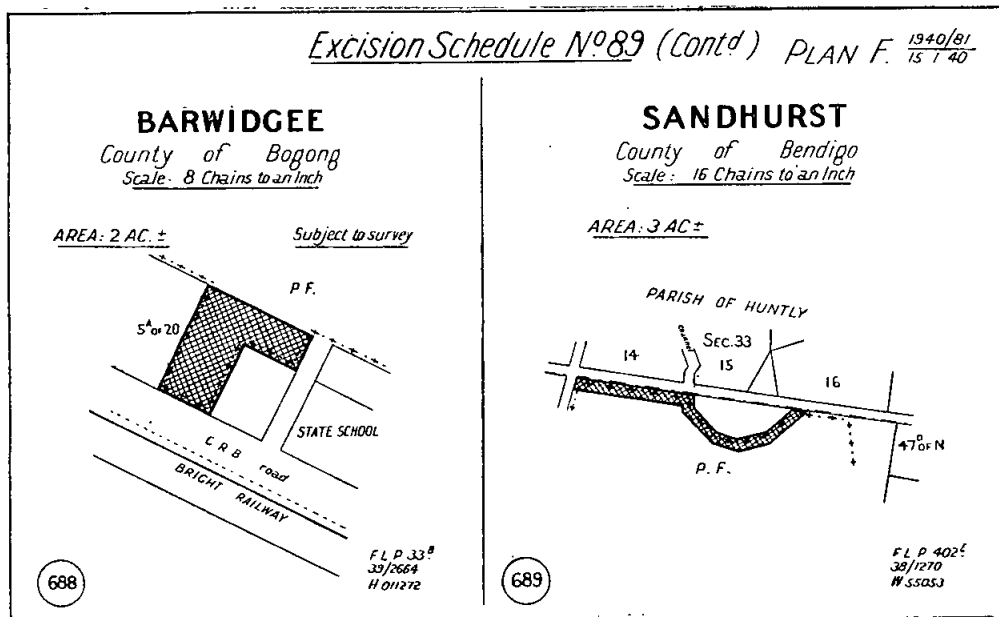
680

PAINSWICK*County of Gladstone*
Scale 40 Chains to an InchAREA for road 13 AC. ±TOTAL AREA 28 AC. ±AREA. 15 AC.F.L.P. 379 B
38/1641
W. 60764

678

TOOMBULLUP NORTH*County of Delatite*
*Scale 40 Chains to an Inch*AREA. 345 AC. ±*PARISH OF MYRRHEE*F.L.P. 450 A
39/2196
C. 02218

681



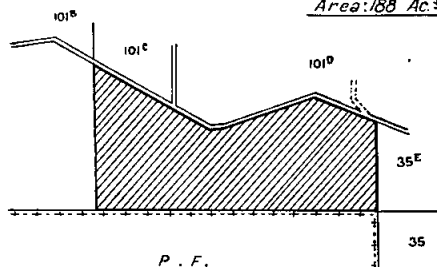
DEDICATION SCHEDULE No. 110.

Twenty-one thousand and forty-seven acres more or less of unoccupied Crown Lands, comprising the areas tabulated hereunder and shown by diagonal hatched lines in diagrams 527 to 548 inclusive on accompanying plans. G.H.J.K. 1940/81
15.1.40

Diagram Number on Plans.	Correspondence Numbers.		Parish.	Plan Number.	County.	Area in Acres (more or less).
	Forests.	Lands.				
527	38/1590	0534/121	Alberton West	3A	Buln Buln	188
528	37/2801	T.94677	Bullumwaal	Cty. 10	Dargo	12,000
529	39/804	C.84968	Castlemaine	118A	Talbot	12
530	39/1749	Z.23673	Cobboboonee	125	Normanby	185
531	38/2330	W.60789	Craigie	148	Talbot	120
532	39/726	Z.27419	Dartmoor	Cty. 27	Normanby	77
533	34/476	{ T.101908 0657/121 }	Granton and Narbethong	215	Anglesey	1,380
534	38/980	G.48459	Jindivick	236	Buln Buln	460
535	38/2390	01016/121	Lang Lang East	Cty. 23s	Mornington	665
536	39/1763	J.21750	Lorne	284A	Polwarth	440
537	38/1409	{ 978/49 W.60788 }	Mandurang	294	Bendigo	16
538	38/2366	498/46.81	Moondarra	314A	Tanjil	178
539	39/1352	T.101898	Murrungowar	Cty. 8w	Croajingolong	3,690
540	38/1641	W.60764	Painswick	379B	Gladstone	24
541	38/2759	02160/121	Piangil	385A	Tatchera	20
542	39/1816	W.62201	Pompapiel	388	Bendigo	49
543	37/589	H.011936	Tallandoon	421	Bogong	375
544	39/1252	W.54234	Tarnagulla	428	Gladstone	730
545	39/861	W.60805	Wombat	502F	Talbot	73
546	38/3404	W.50784	Woodend	508	Dalhousie	50
547	38/2253	C.86232	Woodend	508	Dalhousie	5
548	38/677	M.29604	Yelta	530	Millewa	310

Dedication Schedule No. 110 contdPLAN G 1940/81
15.7.40**ALBERTON WEST**County of Buln Buln
Scale: 40 chains to 1 inch.

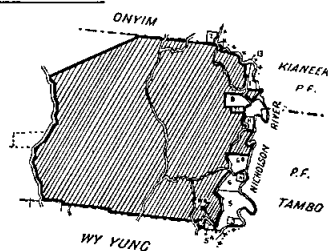
Area: 188 Ac±



527

F.L.P. 3^A
38/1690
0534/121**BULLUMWAAL**County of Dargo
Scale 4 miles to 1 inch.

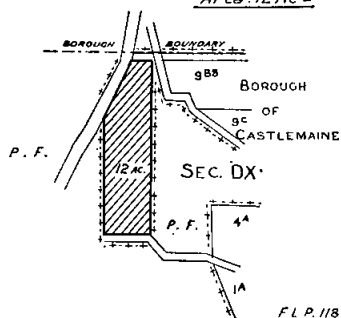
Area: 2000 Ac±



528

F.L.P. City 10
37/2801
T. 94677**CASTLEMAINE**County of Talbot
Scale 20 chains to 1 inch

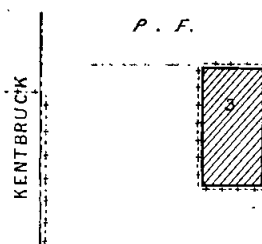
Area: 12 Ac±



529

F.L.P. 118^A
39/804
C. 84968**COBBOBOONEE**County of Normanby
Scale: 80 chains to 1 inch

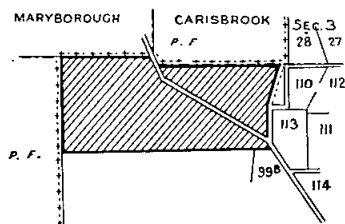
Area: 185 Ac±



530

F.L.P. 125
39/1749
Z. 23673**CRAIGIE**County of Talbot
Scale: 40 chains to 1 inch.

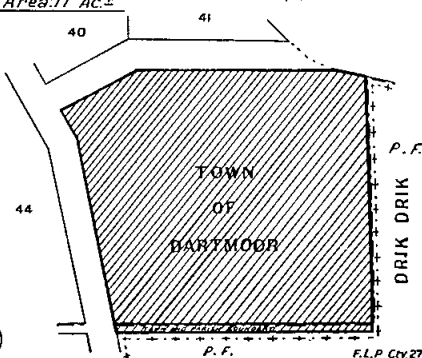
Area: 120 Ac±



531

F.L.P. 148
39/1234
H 60783**DARTMOOR**County of Normanby
Scale: 16 chains to 1 inch.

Area: 77 Ac±

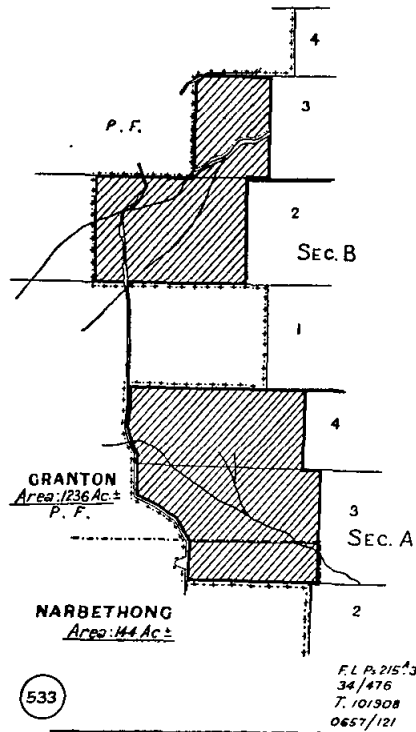


532

F.L.P. City 27
39/728
Z. 27413

Dedication Schedule No 110 ContdPLAN H ^{1940/81}
15.7.40.**CRANTON AND NARBETHONG**County of Anglesey
Scale: 80 Chains to Inch

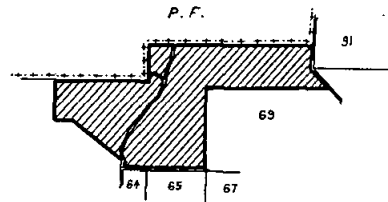
Total Area 1380 Ac.±



533

JINDIVICKCounty of Buln Buln
Scale: 80 chains to Inch

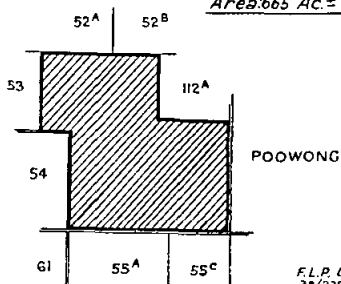
Area: 460 Ac.±

F.L.P. 236.
38/980
G. 48459

534

LANG LANG EASTCounty of Mornington
Scale: 80 chains to Inch

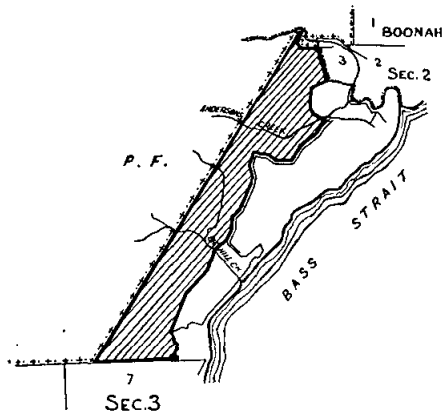
Area: 665 Ac.±

F.L.P. Cty 238
38/2396
01016/121

535

LORNECounty of Polwarth
Scale: 80 Chains to Inch

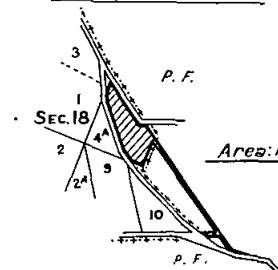
Area: 440 Ac.±



536

F.L.P. 2844
39/1763
J. 21750**MANDURANG**County of Bendigo
Scale: 40 Chains to Inch

Area: 16 Ac.±

F.L.P. 294
38/1403
W 60788 378/40

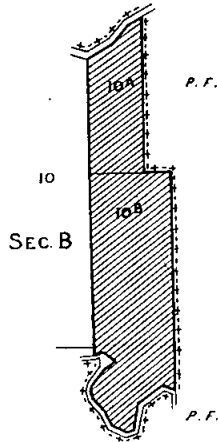
537

Dedication Schedule No. 110 Contd.PLAN J 1940/81
15.7.40.**MOONDARRA**

County of Tanjil

Scale: 40 chains to inch

Area: 178 Ac. ±



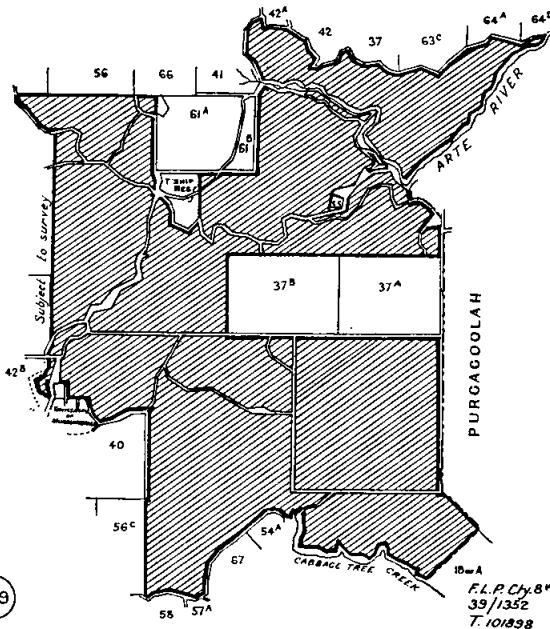
538

F.L.P. 314^A
38/2366
439/46.81.**MURRUNCOWAR**

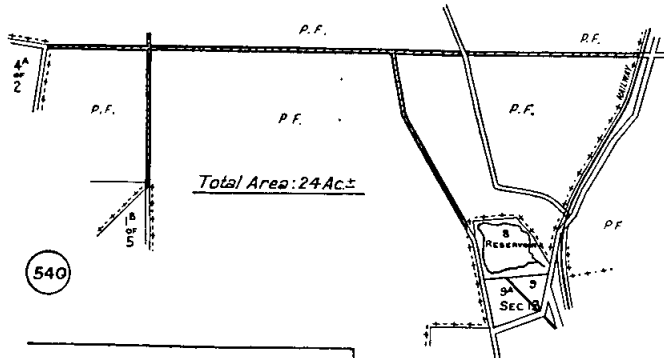
County of Croajingalong

Scale: 80 chains to inch

Area: 3690 Ac. ±



539

F.L.P. Chy. 8^W
39/1352
T. 101838

540

PAINSWICK

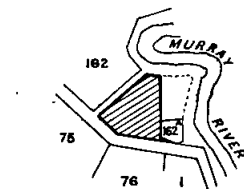
County of Gladstone

Scale: 40 chains to inch

F.L.P. 379^B
38/1641
W. 60764**PIANCIL**

County of Tatchera

Scale: 40 chains to inch



541

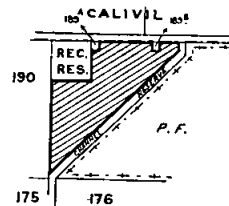
Area: 20 Ac. ±

F.L.P. 385^A
38/2753
02/60/121**POMPAPIEL**

County of Bendigo

Scale: 40 chains to inch

Area: 49 Ac. ±



542

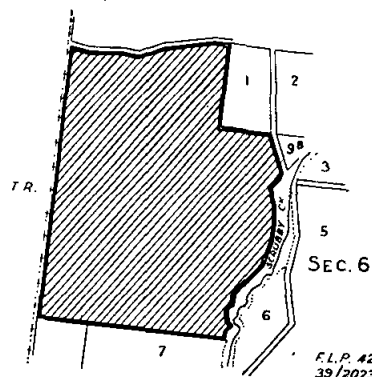
F.L.P. 388
39/1816
W. 62201

Dedication Schedule No. 110 Contd.PLANK ^{1940/81}_{15.7.40}**TALLANDOON**

County of Bogong

Scale: 40 chains to inch.

Area: 375 Ac.±



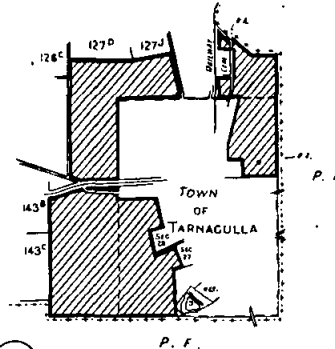
543

F.L.P. 421
39/2023
H. 011336**TARNAGULLA**

County of Gladstone

Scale: 80 chains to inch.

Area: 730 Ac.±



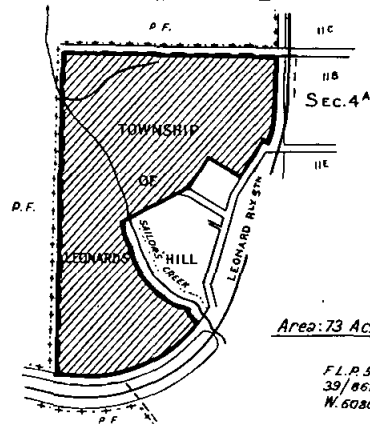
544

F.L.P. 428
39/1252
H. 54324**WOMBAT**

County of Talbot

Scale: 20 chains to inch.

Area: 73 Ac.±



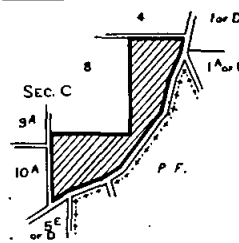
545

F.L.P. 502 F.
39/861
H. 60805**WOODEND**

County of Dalhousie

Scale: 40 chains to inch.

Area: 50 Ac.±



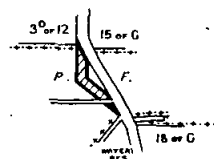
546

F.L.P. 508
38/3404
H. 59784**WOODEND**

County of Dalhousie

Scale: 40 chains to inch.

Area: 5 Ac.±



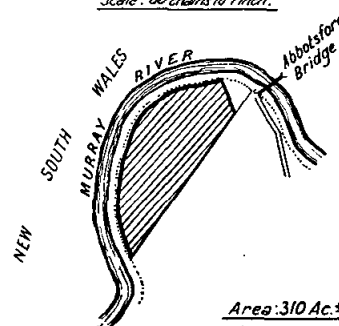
547

F.L.P. 508
38/2253
C. 86232**YELTA**

County of Millewa

Scale: 80 chains to inch.

Area: 310 Ac.±



548

F.L.P. 531
38/977
H. 23504.

MILK BOARD ACTS.

At the Executive Council Chamber, Melbourne, the thirtieth day of January, 1940.

PRESENT:

His Excellency the Governor of Victoria.

Mr. Bailey

Mr. Mackrell.

REGULATIONS.

IN pursuance of the powers conferred by the Milk Board Acts and all other powers enabling him in that behalf, His Excellency the Governor of Victoria, with the advice of the Executive Council thereof, doth hereby make the following Regulations (that is to say) :—

1. In so far as the Regulations made in pursuance of the Milk Board Acts 1933-1934 on the eighteenth day of December, 1934, apply to the conduct of an inquiry pursuant to section 15 (2) of the Milk Board Acts, and to that extent only, the same are hereby repealed.

2. Subject to the provisions of paragraph 8 hereof any inquiry by the Board pursuant to section 15 (2) of the Milk Board Acts shall be held in public.

3. Not less than five days' notice of the date, time and place appointed for the opening of any such inquiry shall be given by advertisement in at least two daily newspapers circulating in the metropolis.

4. The Board may at its discretion adjourn any such inquiry from time to time and from place to place.

5. The Board may allow any person or body (corporate or unincorporate) which in the opinion of the Board is substantially and directly interested in any such inquiry to appear therein. Any such person may appear before the Board either in person or by a representative approved by the Board, and any such body may appear by such a representative.

6. The Board may employ a barrister or solicitor to appear and assist it in any such inquiry.

7. In any such inquiry the Board may exercise all or any of the powers conferred upon it by section 34 of the Milk Board Acts.

8. The Board may upon the application of any witness in any such inquiry take his evidence or any part of it in camera.

9. Where in any such inquiry a matter arises for which no provision is made in the foregoing paragraphs the Board shall do what is fair and proper in all the circumstances.

And the Honorable Edmond John Hogan, His Majesty's Minister of Agriculture for the State of Victoria, shall give the necessary directions herein accordingly.

J. C. MACGIBBON,
Acting Clerk of the Executive Council.

MILK BOARD ACTS.

At the Executive Council Chamber, Melbourne, the thirtieth day of January, 1940.

PRESENT:

His Excellency the Governor of Victoria.
Mr. Bailey | Mr. Mackrell.

REGULATIONS.

HIS Excellency the Governor of the State of Victoria, by and with the advice of the Executive Council thereof, doth hereby amend the Regulations made under the Milk Board Acts in the manner following:—

1. The forms contained in the First and Second Schedules to Regulations made on the twenty-seventh day of March, 1939, are hereby rescinded and in lieu thereof are substituted the forms contained in the First and Second Schedules to these Regulations.

2. The manner in which any dairyman who is aggrieved by any failure or refusal by the Board to approve any sale or transfer or other disposal of any retail delivery milk business in the metropolis to any other dairyman or person, shall appeal from such failure or refusal shall be in the form or to the effect of the form contained in the Third Schedule to these Regulations. Such appeal shall be lodged with the Minister within fourteen days from such failure or refusal.

FIRST SCHEDULE.

Milk Board Acts.

Surname—
(In BLOCK letters) (Initials).
Address—

RETURN OF A DAIRYMAN OTHER THAN THE OWNER OF A MILK SHOP OF MILK PURCHASED FOR SALE AND DISTRIBUTION IN THE METROPOLIS AND MILK SOLD OR DISTRIBUTED IN THE METROPOLIS DURING THE CALENDAR MONTH OF , 19 .

For office use only.

Distribution	gallons.	Amount received— Cash Cheque
Contribution due		By Money Order Postal Note Stamps
Balance Dr./Cr.		Date credited

PARTICULARS OF MILK PURCHASED FOR SALE AND DISTRIBUTION IN THE METROPOLIS.

(All quantities for the full calendar month to be shown in gallons.)

Name and Address of Supplier(s).	Quantity Purchased.		Price Paid per Gallon.	Transport Particulars:		Contract Daily Quantity (vide Milk Board Contract).
	Untreated.	Treated.		Name of Carrier.	Rate per Gallon.	
Stock carried forward from last month.						
Total ..						

SECOND SCHEDULE.

Milk Board Acts.

Surname—

(In BLOCK letters)

(Initials).

Address—

RETURN BY AN OWNER OF A DAIRY FARM WHO AS A DAIRYMAN SELLS OR DISTRIBUTES MILK IN THE METROPOLIS OF MILK PRODUCED AND PURCHASED FOR SALE AND DISTRIBUTION IN THE METROPOLIS AND MILK SOLD OR DISTRIBUTED IN THE METROPOLIS DURING THE CALENDAR MONTH OF

19

For office use only.

Distribution	gallons.	Amount received—
		Cash
		Cheque
Contribution due		By Money Order
		Postal Note
		Stamps
Balance <i>Dr./Cr.</i>		Date credited

PARTICULARS OF MILK PRODUCED AND PURCHASED FOR SALE OR DISTRIBUTION
IN THE METROPOLIS.

(All quantities for the full calendar month to be shown in gallons.)

Source of Supply.	Quantity (Gallons).		Price Paid per Gallon.	Transport Particulars.		Contract Daily Quantity (vide Milk Board Contract).
	Untreated.	Treated.		Name of Carrier.	Rate per Gallon.	
Average number of cows milked per day— Own herd production.						
<i>Purchases.</i>						
Name and Address of Supplier(s).						
Total						

Particulars of Quantities of Milk Sold or Distributed in the Metropolis.		Balance of Milk		Total of Columns "A," "B," "C."	"D" Contribution Payable to the Milk Board in Respect of Quantity Shown in Column "A."
"A" (See Note). Quantity Sold or Distributed (Excluding Quantity Shown in Column "B").	"B" (See Note). Quantity Sold or Distributed to Dairymen (other than Milk Shops) and to Prescribed Charitable Institutions (as per details on back hereof).	"C"			
		Quantity.	How Disposed of.		
			Separated for sale of butter-fat to butter or cheese factory		
			Home use ..		
			Wastage, &c.		
			Total ..		

NOTE.—"A"—Sale or distribution includes milk consumed or intended for consumption in the metropolis in any form or used or intended for use in the manufacture in the metropolis of any article or commodity other than butter or cheese.

"B"—Milk sold or distributed to dairyman (other than milk shops) or to prescribed charitable institutions is not subject to contribution to the Milk Board. Quantities sold to milk shops must be included in Column "A."

PARTICULARS OF SALE OR DISTRIBUTION TO DAIRYMEN (OTHER THAN MILK SHOPS) OR PRESCRIBED CHARITABLE INSTITUTIONS.

Name of Dairymen or Institution Supplied.	Address.	Quantities (Gallons).			
		Bulk.	Price.	Bottled.	Price.
	TOTALS ..				

PARTICULARS OF SALE OR DISTRIBUTION TO MILK SHOPS.

Name of Owner of Milk Shop Supplied.	Address.	Quantities (Gallons).			
		Bottled.	Price.	Bulk.	Price.
	TOTALS ..				

I declare that the above particulars and information are true and correct in every particular.

I enclose Cheque
Money Order
Postal Note for the sum of _____ being contributions
Stamps
 payable to the Milk Board Fund.

Signature—

Date—

This Return must be forwarded to The Secretary, Milk Board, 61 Spring-street, Melbourne, C.I., within fourteen days after the end of each month.

THIRD SCHEDULE.

MILK BOARD ACTS.

Appeal under Section 25 of the Milk Board Act 1933, as Amended by Section 12 of the Milk Board Act 1939.

Name of Appellant—

Address—

Date of failure or refusal by Board.

Subject-matter of failure or refusal.

Grounds of appeal.

Signature—

Date—

And the Honorable Edmond John Hogan, His Majesty's Minister of Agriculture for the State of Victoria, shall give the necessary directions herein accordingly.

J. C. MACGIBBON,
Acting Clerk of the Executive Council.

Apprenticeship Acts.
APPRENTICESHIP COMMISSION OF VICTORIA.

At the Executive Council Chamber, Melbourne, the
sixth day of February, 1940.

PRESENT:

His Excellency the Governor of Victoria.
Mr. Lind | Mr. Mackrell.

AMENDMENT OF MOTOR MECHANICS REGULATIONS
(No. 2).

IN pursuance of the powers conferred by the Apprenticeship Acts and the *Acts Interpretation Act 1928*, His Excellency the Governor of the State of Victoria, by and with the advice of the Executive Council thereof, doth hereby make the following Regulations (that is to say):—

1. Regulation 8 of the Motor Mechanics Regulations (No. 2) shall be and the same is hereby rescinded as from the first pay period to commence in February, 1940.

2. Such rescission shall not affect any right accrued or accruing to any person or any liability of any person under the said rescinded Regulation before the commencement of these Regulations.

3. For the said rescinded Regulation substitute the following:—

"8. The minimum rates of pay to be paid to apprentices as wages in each year of their apprenticeship course shall be as follows as from the first pay period to commence in February, 1940, and all indentures heretofore executed under the provisions of the Acts and the Regulations made in respect of the aforesaid trades shall be deemed to be amended accordingly:—

(a) With respect to the term of apprenticeship of five years—

1st year—at the rate of 15s. 0d. per week.
2nd year—at the rate of 21s. 6d. per week.
3rd year—at the rate of 36s. 3d. per week.
4th year—at the rate of 58s. 9d. per week.
5th year—at the rate of 73s. 6d. per week.

(b) With respect to the term of apprenticeship of four years—

1st year—at the rate of 18s. 0d. per week.
2nd year—at the rate of 35s. 0d. per week.
3rd year—at the rate of 58d. 9d. per week.
4th year—at the rate of 73s. 6d. per week."

AMENDMENT OF MOULDING TRADES REGULATIONS
(No. 2).

IN pursuance of the powers conferred by the Apprenticeship Acts and the *Acts Interpretation Act 1928*, His Excellency the Governor of the State of Victoria, by and with the advice of the Executive Council thereof, doth hereby make the following Regulations (that is to say):—

1. Regulation 8 of the Moulding Trades Regulations (No. 2) shall be and the same is hereby rescinded as from the first pay period to commence in February, 1940.

2. Such rescission shall not affect any right accrued or accruing to any person or any liability of any person under the said rescinded Regulation before the commencement of these Regulations.

3. For the said rescinded Regulation substitute the following:—

"8. The minimum rates of pay to be paid to apprentices as wages in each year of their apprenticeship course shall be as follows as from the first pay period to commence in February, 1940, and all indentures heretofore executed under the provisions of the Acts and the Regulations made in respect of the aforesaid trades shall be deemed to be amended accordingly:—

(a) With respect to the term of apprenticeship of five years—

1st year—at the rate of 15s. 0d. per week.
2nd year—at the rate of 21s. 6d. per week.
3rd year—at the rate of 36s. 3d. per week.
4th year—at the rate of 58s. 9d. per week.
5th year—at the rate of 73s. 6d. per week.

(b) With respect to the term of apprenticeship of four years—

1st year—at the rate of 18s. 0d. per week.
2nd year—at the rate of 35s. 0d. per week.
3rd year—at the rate of 58d. 9d. per week.
4th year—at the rate of 73s. 6d. per week."

AMENDMENT OF ENGINEERING TRADES REGULATIONS
(No. 2).

IN pursuance of the powers conferred by the Apprenticeship Acts and the *Acts Interpretation Act 1928*, His Excellency the Governor of the State of Victoria, by and with the advice of the Executive Council thereof, doth hereby make the following Regulations (that is to say):—

1. Regulation 7 of the Engineering Trades Regulations (No. 2) shall be and the same is hereby rescinded as from the first pay period to commence in February, 1940.

2. Such rescission shall not affect any right accrued or accruing to any person or any liability of any person under the said rescinded Regulation before the commencement of these Regulations.

3. For the said rescinded Regulation substitute the following:—

"7. The minimum rates of pay to be paid to apprentices as wages in each year of their apprenticeship course shall be as follows as from the first pay period to commence in February, 1940, and all indentures heretofore executed under the provisions of the Acts and the Regulations made in respect of the aforesaid trades shall be deemed to be amended accordingly:—

(a) With respect to the term of apprenticeship of five years—

1st year—at the rate of 15s. 0d. per week.
2nd year—at the rate of 21s. 6d. per week.
3rd year—at the rate of 36s. 3d. per week.
4th year—at the rate of 58s. 9d. per week.
5th year—at the rate of 73s. 6d. per week.

(b) With respect to the term of apprenticeship of four years—

1st year—at the rate of 18s. 0d. per week.
2nd year—at the rate of 35s. 0d. per week.
3rd year—at the rate of 58d. 9d. per week.
4th year—at the rate of 73s. 6d. per week."

AMENDMENT OF ELECTRICAL TRADES REGULATIONS
(No. 3).

IN pursuance of the powers conferred by the Apprenticeship Acts and the *Acts Interpretation Act 1928*, His Excellency the Governor of the State of Victoria, by and with the advice of the Executive Council thereof, doth hereby make the following Regulations (that is to say):—

1. Regulation 4 of the Electrical Trades Regulations (No. 3) shall be and the same is hereby rescinded as from the first pay period to commence in February, 1940.

2. Such rescission shall not affect any right accrued or accruing to any person or any liability of any person under the said rescinded Regulation before the commencement of these Regulations.

3. For the said rescinded Regulation substitute the following:—

"4. The minimum rates of pay to be paid to apprentices as wages in each year of their apprenticeship course shall be as follows as from the first pay period to commence in February, 1940, and all indentures heretofore executed under the provisions of the Acts and the Regulations made in respect of the aforesaid trades shall be deemed to be amended accordingly:—

1st year—at the rate of 15s. 0d. per week.
2nd year—at the rate of 21s. 6d. per week.
3rd year—at the rate of 36s. 3d. per week.
4th year—at the rate of 58s. 9d. per week.
5th year—at the rate of 73s. 6d. per week."

AMENDMENT OF BOILERMAKING AND/OR STEEL
CONSTRUCTION TRADES REGULATIONS (No. 2).

IN pursuance of the powers conferred by the Apprenticeship Acts and the *Acts Interpretation Act 1928*, His Excellency the Governor of the State of Victoria, by and with the advice of the Executive Council thereof, doth hereby make the following Regulations (that is to say):—

1. Regulation 7 of the Boilermaking and/or Steel Construction Trades Regulations (No. 2) shall be and the same is hereby rescinded as from the first pay period to commence in February, 1940.

2. Such rescission shall not affect any right accrued or accruing to any person or any liability of any person under the said rescinded Regulation before the commencement of these Regulations.

3. For the said rescinded Regulation substitute the following:—

"7. The minimum rates of pay to be paid to apprentices as wages in each year of their apprenticeship course shall be as follows as from the first pay period to commence in February, 1940, and all indentures heretofore executed under the provisions of the Acts and the Regulations made in respect of the aforesaid trades shall be deemed to be amended accordingly:—

(a) With respect to the term of apprenticeship of five years—

1st year—at the rate of 15s. 0d. per week.
2nd year—at the rate of 21s. 6d. per week.
3rd year—at the rate of 36s. 3d. per week.
4th year—at the rate of 58s. 9d. per week.
5th year—at the rate of 73s. 6d. per week.

(b) With respect to the term of apprenticeship of four years—

- 1st year—at the rate of 18s. 0d. per week.
2nd year—at the rate of 35s. 0d. per week.
3rd year—at the rate of 58d. 9d. per week.
4th year—at the rate of 73s. 6d. per week."

AMENDMENT OF SHEET METAL TRADE REGULATIONS (No. 2).

IN pursuance of the powers conferred by the Apprenticeship Acts and the *Acts Interpretation Act 1928*, His Excellency the Governor of the State of Victoria, by and with the advice of the Executive Council thereof, doth hereby make the following Regulations (that is to say):—

1. Regulation 7 of the Sheet Metal Trade Regulations (No. 2) shall be and the same is hereby rescinded as from the first pay period to commence in February, 1940.

2. Such rescission shall not affect any right accrued or accruing to any person or any liability of any person under the said rescinded Regulation before the commencement of these Regulations.

3. For the said rescinded Regulation substitute the following:—

"7. The minimum rates of pay to be paid to apprentices as wages in each year of their apprenticeship course shall be as follows as from the first pay period to commence in February, 1940, and all indentures heretofore executed under the provisions of the Acts and the Regulations made in respect of the aforesaid trades shall be deemed to be amended accordingly:—

(a) With respect to the term of apprenticeship of five years—

- 1st year—at the rate of 15s. 0d. per week.
2nd year—at the rate of 21s. 6d. per week.
3rd year—at the rate of 36s. 3d. per week.
4th year—at the rate of 58s. 9d. per week.
5th year—at the rate of 73s. 6d. per week.

(b) With respect to the term of apprenticeship of four years—

- 1st year—at the rate of 18s. 0d. per week.
2nd year—at the rate of 35s. 0d. per week.
3rd year—at the rate of 58d. 9d. per week.
4th year—at the rate of 73s. 6d. per week."

And the Honorable Edwin Joseph Mackrell, His Majesty's Minister of Labour for the State of Victoria, shall give the necessary directions herein accordingly.

J. C. MACGIBBON,
Acting Clerk of the Executive Council.

CATTLE BREEDING ACT 1938 (No. 4610).

At the Executive Council Chamber, Melbourne, the thirtieth day of January, 1940.

PRESENT:

His Excellency the Governor of Victoria.
Mr. Bailey | Mr. Mackrell.

REGULATIONS.

WHEREAS by section 11 of the *Cattle Breeding Act 1938* the Governor in Council is empowered from time to time to make Regulations for the purpose therein mentioned: Now therefore His Excellency the Governor, by and with the advice of the Executive Council, in exercise of the said powers conferred by the above-named Act and of every other power enabling him in that behalf, doth hereby make the following Regulations (that is to say):—

(1) The mode of effecting service of notices requiring castration or slaughter of a bull shall be by registered post addressed to the owner of the bull or delivery by hand to such owner by an inspector under the Act.

(2) The fee payable to a referee who hears and determines an appeal under section 5 of the Act shall be £1 1s.

And the Honorable Edmond John Hogan, His Majesty's Minister of Agriculture for the State of Victoria, shall give the necessary directions herein accordingly.

J. C. MACGIBBON,
Acting Clerk of the Executive Council.

FACTORIES AND SHOPS ACTS.

At the Executive Council Chamber, Melbourne, the sixth day of February, 1940.

PRESENT:

His Excellency the Governor of Victoria.
Mr. Lind | Mr. Mackrell.

VARIATION OF ORDER APPOINTING A PLASTERERS BOARD AND ADJUSTMENT OF THE POWERS OF SUCH BOARD AND OF THE LATHERS BOARD.

WHEREAS in pursuance of the provisions of the Factories and Shops Acts for the time being in force the Governor in Council did, by Order, appoint a Wages Board described as the Plasterers Board and did by further Order extend the powers of the said Board: And whereas it is expedient to vary and adjust the powers of the said Board in the manner hereafter appearing: Now therefore His Excellency the Governor of the State of Victoria, by and with the advice of the Executive Council thereof, under the powers in that behalf conferred by the Factories and Shops Acts, doth hereby:—

(a) Vary the Orders above-mentioned so that in substitution for the powers thereby conferred, the said Plasterers Board shall be given the following powers, that is to say:—

To determine the lowest prices or rates which may be paid to any person or persons or classes of persons—

- (1) whosoever employed in the process, trade, or business of plastering or cementing;
- (2) employed in the process, trade, or business of fixing all laths used in connexion with the erection or repair of buildings, whether such laths are of wood or of a substitute therefor;
- (3) employed in the finishing of all plastering work in sewers, tunnels, or channels;
- (4) employed in finishing all kinds of plastic acoustic work, waterproofing work, and texture work formed in cement plaster or patent material;
- (5) employed in the making or laying of marble mosaic, granolithic, terrazzo, or flooring of which cement forms a part or the laying of magnesite flooring;
- (6) employed in the making or fixing of all pre-cast or moulded work (except such work as is subject to the Determination of the Fibrous Plasterers Board).

(b) Adjust the powers of the Plasterers Board and of the Lathers Board by depriving the said Lathers Board of the power to determine the lowest prices or rates which may be paid to any person or persons or classes of persons employed in the trade of a lather engaged in connexion with the erecting or repairing of buildings and conferring such power exclusively on the said Plasterers Board.

And the Honorable Edwin Joseph Mackrell, His Majesty's Minister of Labour for the State of Victoria, shall give the necessary directions herein accordingly.

J. C. MACGIBBON,
Acting Clerk of the Executive Council.

REVOCATION OF APPOINTMENT OF POLLING PLACE FOR ELECTORAL DISTRICT OF PRAHRAN.

At the Executive Council Chamber, Melbourne, the thirtieth day of January, 1940.

PRESENT:

His Excellency the Governor of Victoria.
Mr. Bailey | Mr. Mackrell.

IN pursuance of the provisions contained in *The Constitution Act Amendment Act 1928*, section 192, His Excellency the Governor of the State of Victoria, by and with the advice of the Executive Council thereof, doth by this Order revoke the appointment of

COMMERCIAL-ROAD,
as a Polling Place within and for the South Yarra Subdivision of the Electoral District of Prahran.

And the Honorable Henry Stephen Bailey, His Majesty's Chief Secretary for the State of Victoria, shall give the necessary directions herein accordingly.

J. C. MACGIBBON,
Acting Clerk of the Executive Council.

APPROACHING LAND SALES.

SALES of Crown lands in fee-simple will be held at the under-mentioned places and dates, viz.:—

	No. of Gazette.
Colac.—Thursday, 7th March, 1940 ..	19
Echuca.—Friday, 1st March, 1940 ..	13
Kerang.—Monday, 12th February, 1940 ..	5
Melbourne.—Wednesday, 6th March, 1940 ..	19
Pyramid.—Thursday, 15th February, 1940 ..	7, 13
Red Cliffs.—Thursday, 8th February, 1940 ..	5
Warragul.—Friday, 23rd February, 1940 ..	9
Werribee.—Thursday, 22nd February, 1940 ..	13

Lands and Survey Office, Melbourne.

CLOSER SETTLEMENT ACTS.

TENDERS are invited for the purchase in fee-simple of the under-mentioned land, and will be received by the Secretary for Lands, Lands Department, Melbourne, up to Noon, on Thursday, 15th February, 1940.

PARISH OF WONTHAGGI, COUNTY OF MORNINGTON.

Area 27 acres, being allotment 34K.

CONDITIONS OF TENDER.

The full amount of purchase money, together with fee for Crown grant (£1 10s.) and contribution to Assurance Fund (£d. per £1 of purchase price) to be lodged with tender. Crown grant will be issued as soon as practicable. The highest or any tender not necessarily accepted.

W. McILROY,

Secretary for Lands.

Melbourne, 6th February, 1940.

SALES BY AUCTION.

MELBOURNE.—Sale (No. 10335) of Crown lands in fee-simple will be held at the AUCTION ROOMS of BAILLIEU, ALLARD PTY. LTD., 360 Collins-street, MELBOURNE, on WEDNESDAY, the 6th day of MARCH, 1940, at half-past ELEVEN o'clock a.m. To be conducted by S. L. V. SMITH, Land Officer. Auctioneers: BAILLIEU, ALLARD PTY. LTD.

The lands will be sold in fee-simple, and subject to the covenants, conditions, exceptions, and reservations directed by the Governor in Council by an Order in Council dated the 5th August, 1930, and published in the *Government Gazette* of the 8th August, 1930.

A deposit of twelve and a half per centum of the price at which each lot is sold must be paid by the purchaser at the time of sale, and all such payments shall be made only in gold, silver, or bank notes, or cheques approved by the officer conducting the sale, and the residue of such price will be payable in equal instalments, in accordance with the scale hereunder, on the last day of each successive period of six months from the time of sale, or, if the purchaser choose, at any earlier time or times; such residue of payment will bear interest at the rate of £5 per centum per annum, to be computed from the time of sale to the time of payment of such residue or instalment of such residue.

The Governor in Council may, if he thinks fit, register the transfer of the interest of any purchaser of an allotment sold by public auction prior to the final payment of the purchase money being made. The fee for such registration shall be One pound.

SCALE OF PAYMENT OF RESIDUE.

£20 and under, 6 instalments.
Over £20, and not exceeding £50, 8 instalments.
Over £50, and not exceeding £100, 10 instalments.
Over £100, and not exceeding £200, 12 instalments.
Over £200, and not exceeding £300, 14 instalments.
Over £300, and not exceeding £400, 16 instalments.
Over £400, and not exceeding £500, 18 instalments.
Over £500, 20 instalments.

FEES, ETC.

The fees payable on deeds of grant must be paid with the balance of purchase money. The following is the scale:—

50 acres and under, £1 10s.

Over 50 acres, £2.

When purchase money does not exceed £5, the grant fee is £1.

In the event of the whole of the purchase money being paid at the time of sale, the fee for Crown grant and assurance fee (one halfpenny in the pound) must be paid to the officer conducting the sale.

Valuations of improvements (if not purchased by the owner thereof) and charges for survey must also be paid at the time of sale.

A. E. LIND,

Commissioner of Crown Lands and Survey.

Office of Lands and Survey,
Melbourne, 6th February, 1940.

KINGSTOWN (PANTON HILL), PARISH OF GREENSBOROUGH,
COUNTY OF EVELYN.

In Centre of Township.

Upset price £25. Charge for survey £3 2s. 6d.

Lot 1. Area 2r. 36p., being allotment 28. Valuation of improvements, £47 10s. (M. O'Day).

QUEENSTOWN, PARISH OF QUEENSTOWN, COUNTY OF EVELYN.

In South-west of Township.

Upset price £23 10s. Charge for survey £4 15s.

Lot 2. Area 5a. 3r. 20p., being allotment 7 of section 4A.

BROADMEADOWS, PARISH OF WILL-WILL-ROCK, COUNTY OF
BOURKE.

Old Court House Site, facing Bent-street.

Upset price £10. Charge for plan £1.

Lot 3. Area 8 7/10 perches, being allotment 3A of section 24. One month allowed to remove improvements.

MACEDON, PARISH OF MACEDON, COUNTY OF BOURKE.

At junction of Mt. Alexander-road and Hunter-street.

Upset price £7. Charge for survey £3 3s.

Lot 4. Area 1a. 0r. 23p., being allotment 1 of section 69A.

Upset price £6 per lot. Charge for survey £3 3s. per lot.

Lot 5. Area 1a. 0r. 11p., being allotment 2 of section 69A.

Lot 6. Area 1a. 0r. 11p., being allotment 3 of section 69A.

Lot 7. Area 1a. 0r. 12p., being allotment 4 of section 69A.

PARISH OF QUEENSTOWN, COUNTY OF EVELYN.

In East of Parish.

Upset price £12. Charge for survey £4.

Lot 8. Area 3a. 2r. 7p. (subject to survey), being allotment 4A of section C.

COLAC.—Sale (No. 10334) of Crown lands in fee-simple will be held at the AUCTION ROOMS of J. G. JOHNSTONE & CO., COLAC, on THURSDAY, the 7th day of MARCH, 1940, at a quarter past ELEVEN o'clock a.m. To be conducted by A. L. REAH, Land Officer, Geelong. Auctioneers: J. G. JOHNSTONE & CO.

PARISH OF BARWONGEMOONG, COUNTY OF POLWARTH.

Three and a half miles from Lavers Hill Railway Station.

Upset price £232. Charge for survey £18 5s.

Area 154a. 1r. 16p., being allotments 34 and 34A. Formerly held by R. White.

COMMITTEES OF MANAGEMENT OF RESERVES.

APPOINTMENTS.

WHEREAS by section 184 of the *Land Act 1928* it is provided that it shall be lawful for the Governor in Council or the Board of Land and Works to appoint and remove any number of persons, not less than three, or any municipal council, or the governing body of any corporation, to be a Committee of Management of any specified Crown land reserved either temporarily or permanently for any of the purposes set out in section 14 of the *Land Act 1928*, and not conveyed to or vested in trustees: Now therefore the Board of Land and Works doth hereby appoint the under-mentioned persons to be Members of the Committees of Management of the Reserves named:—

"MOONDAH PUBLIC HALL."

Andreas Adolph Bottger, Eric Henry Walters, Arthur Frederick Whitfield Brady, William John Hill, Walter Graham Walters, Alexander McRay, and Herbert William Walters as a Committee of Management for a period of three (3) years of the land temporarily reserved by Order in Council dated the 17th August, 1925, as a site for a Public Hall in the Parish of Pines, and known as the "Moondah Public Hall."—(Corres. Rs.3164.)

"THOONA RECREATION RESERVE."

George Herbert Nicol, William Herbert Whitechurch, Ewen Mackrell, William John Irvine, and John Edward Bowden as a Committee of Management for a period of three (3) years of the land temporarily reserved by Order in Council dated the 11th October, 1880, as a site for Cricket and other purposes of Public Recreation in the Village of Thoona, and known as the "Thoona Recreation Reserve."—(Corres. Rs.2368.)

"TRARALGON CREEK FRONTAGE RESERVE."

The Council of the Shire of Traralgon as a Committee of Management of those portions of the Reserve for Public purposes and the frontages to the Traralgon Creek within the Township of Traralgon as are indicated in blue colour on plan marked A/21.8.1939 attached to Lands Department Correspondence Rs.4448, and known as the "Traralgon Creek Frontage Reserve."—(Corres. Rs.4448.)

"STOCKYARD CREEK FRONTAGE RESERVE," FOSTER.

The Council of the Shire of South Gippsland as a Committee of Management of the land temporarily reserved by Order in Council dated the 22nd December, 1939, as a site for Public purposes in the Parish of Wonga Wonga South, together with portion of the permanent reservation along the Stockyard Creek, all of which is indicated in red colour on the plan marked F/30.1.1940 attached to Lands Department Correspondence Rs.5008, and known as the "Stockyard Creek Frontage Reserve." Foster.—(Corres. Rs.5008.)

In witness whereof the common seal of the Board of Land and Works was hereunto affixed this first day of February, One thousand nine hundred and forty, in the presence of—

(SEAL)

A. E. LIND, President.
W. McILROY, Member.

HEARING OF REASONS AGAINST THE FORFEITURE OF CERTAIN LEASES BY A PERSON APPOINTED UNDER 34TH SECTION OF THE LAND ACT 1928.

NOTICE is hereby given that reasons against the forfeiture of the leases in the schedule hereto, which are deemed liable to forfeiture under the provisions of the Land Acts, will be publicly heard by the person appointed by me, the responsible Minister of the Crown administering the said Acts, to hear the same and report thereon in writing to me, when the persons in the said schedule mentioned as holders of such leases will be allowed to show cause against the same at the place and on the date mentioned in the schedule hereto.

A. E. LIND,
Commissioner of Crown Lands and Survey.
Department of Lands and Survey,
Melbourne, 5th February, 1940.

SCHEDULE.

MANSFIELD. 20th February, 1940, Land Officer—
295/46, E. D. and C. J., as executors of R. H., Gough, deceased, 240a. 3r. 1p., Howqua West; 064/130-383, R. C. Halden, 163a. 1r. 31p., Yielima.

PUBLIC HEARINGS BY PERSONS APPOINTED UNDER THE 34TH SECTION OF THE LAND ACT 1928.

NOTICE is hereby given that, at the times and places mentioned in the schedule hereunder, applications for leases and licences under the Land Acts, objections to such applications, objections to proposed proclamations, alterations, additions, diminutions, revocations or unions of commons, and reasons against forfeiture of any leases or licences under the Land Acts deemed liable to forfeiture, will be publicly heard by the persons whose names are set opposite such places respectively in such schedule, being persons appointed by me, the responsible Minister of the Crown administering the Land Acts, to hear the same and report thereon in writing to me.

A. E. LIND,
Commissioner of Crown Lands and Survey, and
President of the Board of Land and Works.
Department of Lands and Survey,
Melbourne, 5th February, 1940.

SCHEDULE.

MANSFIELD. Monday, 19th February, 1940, at Two p.m., K. McAllister.
MANSFIELD. Tuesday, 20th February, 1940, at Ten a.m., K. McAllister.
ONEO. Friday, 23rd February, 1940, at Three p.m., C. W. Kyte.

REGULATIONS FOR THE CARE, PROTECTION, AND MANAGEMENT OF THE "HEYFIELD SWIMMING POOL RESERVE."

WHEREAS by the 181st section of the *Land Act 1928* power is given to the Board of Land and Works to make Rules and Regulations for the care, protection, and management of all public parks and reserves not conveyed to and vested in trustees, and for the preservation of good order and decency therein, and also for the collection and receipt of tolls, entrance fees, and other charges for entering therein or thereupon: Now therefore the Board of Land and Works, in pursuance of the powers conferred as aforesaid, do hereby make the following Regulations in respect of the land temporarily reserved by Order in Council, dated the 18th September, 1939, as a site for Public purposes in the Parish of Tinamba, together with portion of the permanent reservation along the Thomson River, both of which are coloured red on plan marked T/6.9.1939, attached to Lands Department Correspondence Rs.4985, and known as the "Heyfield Swimming Pool Reserve."

REGULATIONS.

1. The Reserve shall, save as is hereinafter provided, be open to the public free of charge from sunrise to sunset, except on such days, not exceeding twenty in any one year, as the Reserve may be set apart for cricket, football, or other matches, shows, sports, fêtes, musical performances, swimming, or holiday amusements, on any of which occasions a sum not exceeding Three shillings may be charged and taken for the use of and for the admission of each adult person to the Reserve.

2. No person shall—

- (a) enter or remain in the Reserve who may offend against decency as regards dress, language, or conduct, or who may behave in a disorderly, unseemly, or offensive manner, or create or take part in any disturbance;
- (b) enter or remain in the Reserve whilst in a state of intoxication;
- (c) use indecent or offensive language in the Reserve;
- (d) offer any articles for sale or bring any intoxicating liquor into the Reserve without, in either case, the consent of the Committee of Management;
- (e) obstruct, hinder, or interfere with any person employed in the Reserve.

3. For the purpose of maintaining good order, any person authorized by the Committee of Management may refuse admission to any person to the Reserve.

4. No person shall use any part of the Reserve for the purpose of bathing except upon payment of the fees that may from time to time be fixed by the Committee of Management for that purpose.

5. No person shall enter or use any bathing box, dressing shed, or other dressing places authorized by the Committee of Management under any Regulation until and unless the above-mentioned fee has been paid by him or her.

6. The Committee of Management shall have power to hold entertainments or performances in the Reserve and to make a charge for admission thereto as hereinbefore provided.

7. The Committee of Management shall have power to let the Reserve to any club, association, or person for the purpose of holding entertainments, performances, or sports subject to payment of such fees and on such terms as it may deem to be reasonable and consistent with these Regulations, and to authorize any club, association, or person to make a charge for admission thereto as provided hereinbefore in these Regulations.

8. No club, association, or person shall hold any entertainment, performance, or ceremony in any part of the Reserve without the written authority of the Committee of Management first obtained.

9. No persons, except the Committee of Management or its officers and employees on duty, shall enter any part of the Reserve when a charge is made for admission without first paying the fees chargeable for admission.

10. No person shall park a motor car or motor cycle within the Reserve except at such places as are set apart for that purpose, and any person using any such place for parking a motor car or motor cycle shall, on demand by an authorized officer of the Committee of Management, pay such fee as is from time to time determined by such Committee, not exceeding One shilling in respect of any such car or cycle, for the use of such parking area on such days only as a charge for admission is being made as provided in clause 1 of these Regulations.

11. No club or association of any kind having for its object physical recreation, or any member or members of any such club or association, shall engage in, or play upon, occupy, or use the Reserve or any part thereof, without the permission, in writing, of the Committee of Management first obtained.

12. No person shall damage any building in the Reserve or the furniture or fittings thereof.

13. No person shall in the Reserve interfere with, or break, or damage any of the trees, plants, or shrubs, or pluck any flowers, or walk on the beds or borders, or climb, jump, get upon or over any of the fences, gates, seats, or other structures, nor roll or throw stones or other missiles, or leave any bottles, broken glass, paper, orange peel, or banana skins, or any refuse or rubbish whatever therein, or post bills or advertisements on any of the fences, gates, seats, or other structures therein.

14. No person shall light a fire in the Reserve except at such place or places as is or are set apart for that purpose by the Committee of Management.

15. No person shall, without the permission in writing of the Committee of Management, sell or offer for sale within the Reserve any articles of food or drink, or any other commodity, or operate any money-making amusement.

16. Children under the age of ten years not being under the control of some competent person may be removed from the Reserve.

17. No person shall carry fire-arms into or through the Reserve or shoot, snare, or destroy any game or birds therein, except with the authority of the Committee of Management.

18. All dogs, unless controlled by a cord or chain, shall be liable to be destroyed.

19. No cart or other vehicle shall, without the authority of the proper officer of the Committee of Management, be driven into or through the Reserve.

20. No person shall permit, allow, or suffer any horse, cow, goat, or other animal to wander or to be put or placed in the Reserve without the authority of the Committee of Management first obtained, and no person shall bathe any horse, or cause, suffer, or permit any dog or other animal to swim or enter the water in the Reserve.

21. The Committee of Management shall have full power and authority to impound any cattle found trespassing on the Reserve, and shall be taken to be the occupier of the Reserve (with all power incidental to that status) within the meaning of any law for the time being in force relating to the impounding of cattle. For the purposes of this clause "cattle" shall mean cattle as interpreted by section 3 of the *Pounds Act* 1928.

22. No person shall remain in the Reserve at any time when lawfully directed by any officer or employee of the Committee of Management to leave the same.

23. Any person found in a state of intoxication or behaving in a disorderly manner, or creating or taking part in any disturbance, or committing any act of indecency in the Reserve, or refusing to obey those authorized by the Committee of Management, or by the club, association, or persons renting or having been granted the use of the Reserve for the time being to keep order shall be liable to be forthwith removed therefrom notwithstanding that such person may have purchased a ticket for admission thereto, and shall also be liable to a prosecution for an offence against these Regulations.

24. Persons renting or hiring any stand, building, erection, or enclosure on the occasions of any fêtes, sports, or holiday amusements may be required to deposit any sum which the Committee of Management may at any time determine, not exceeding Ten pounds, by way of guarantee that due care shall be taken of such stand, building, erection, or enclosure, and such Committee, in its absolute discretion, may make good any damage or injury sustained by such stand, building, erection, or enclosure, or anything contained therein, during such occupancy or hiring, and deduct the cost of making good such loss or damage from the sum of money deposited by way of guarantee, and all persons so renting or hiring shall abide by these Regulations and by any order given by the Committee of Management.

The Council of the Shire of Maffra has been appointed a Committee of Management of the Reserve, with power and authority to enforce the foregoing Regulations.

Every person offending against these Regulations shall, in accordance with the provisions of section 181 of the *Land Act* 1928, for each offence be liable to a penalty of not more than Five pounds (£5), and every person who knowingly and wilfully offends against any such Regulations, and who, after he has been warned by any bailiff of Crown lands or by any member of the Police Force, does not desist from so offending, may be forthwith apprehended by such bailiff or member of the Police Force and taken before some justice to be dealt with according to law, and shall be liable to a penalty of not more than Ten pounds (£10).

The common seal of the Board of Land and Works was hereunto affixed, this 1st day of February, 1940, in the presence of—

(SEAL)

A. E. LIND, President.
W. McILROY, Member.

(Corres. Rs.4985.)

PROPOSED REVOCATION OF TEMPORARY RESERVATIONS OF LANDS BY ORDERS IN COUNCIL.

IN pursuance of the provisions of the *Land Act* 1928, notice is hereby given that it is the intention of the Governor in Council to revoke the temporary reservations of lands by Orders in Council hereunder referred to, viz:—

The following Notices were published 1° on 17th January, 1940, pursuant to Orders of the 16th January, 1940:—

BALLAARAT.—The Order in Council of the 6th October, 1873, temporarily reserving 1 acre 3 roods 37 6/10 perches of land, being suburban allotment 1 of section 23, Township of Ballaarat North, Parish of Ballaarat, as a site for a Manure Depot for the Town of Ballaarat East.—(B.126⁽¹⁾) (393/129).

MANSFIELD.—The Order in Council of the 8th April, 1909, temporarily reserving 2 acres 3 roods 36 perches of land in the Parish of Mansfield, being allotment 23E, as a site for a Quarry.—(M.35⁽²⁾) (37/121).

MURMUNGEE.—The Order in Council of the 28th December, 1880, temporarily reserving as a site for Public Recreation and withholding from sale, leasing and licensing 12 acres 0 roods 24 perches of land in the Parish of Murmungee.—(M.285⁽¹⁾) (Rs.806).

NOORINBEE.—The Order in Council of the 26th August, 1929, temporarily reserving 3 roods of land in the Township of Noorinbee, Parish of Noorinbee, as a site for a Public Hospital.—(N.156⁽²⁾) (Rs.3896).

KENTBRUCK.—The Order in Council of the 22nd May, 1888, temporarily reserving 177,500 acres, more or less, of land in the Counties of Follett and Normanby, for the Preservation and Growth of Timber, revoked as to part by Orders of the 11th September, 1893, 21st October, 1901, and 22nd September, 1902, to be further revoked so far as regards the portion thereof hereinafter described, viz:—1172 acres 1 rood 12 perches, Parish of Kentbruck, County of Normanby: Commencing at the north-west angle of allotment 4 of section 5; bounded thence by that allotment bearing south 5,778 links; by lines bearing west 9,200 links, north 959 links, and S. 89 deg. 54 min. W. 8,826 links; by a road bearing N. 18 deg. 34 min. W. 835 links, N. 11 deg. 30 min. W. 1,060 links, N. 42 deg. 4 min. W. 273 links, N. 50 deg. 54 min. W. 1,074 links, N. 67 deg. 41 min. W. 1,311 links, N. 34 deg. 50 min. W. 408 links, N. 11 deg. 32 min. W. 616 links, and N. 29 deg. 54 min. W. 1,998 links; and thence by lines bearing east 13,119 links, south 1,101 links, and east 9,000 links to the point of commencement.—(K.32⁽²⁾) (271/44).

The following Notices were published 1° on the 24th January, 1940, pursuant to Orders of the 23rd January, 1940.

COSTERFIELD.—The Order in Council of the 11th January, 1887, temporarily reserving 2 roods 1 perch of land in the Parish of Costerfield, at Costerfield, now Township of Costerfield, as a site for a Mechanics' Institute, to be revoked so far as regards the portion thereof hereinafter described, viz:—26 perches, Township of Costerfield, Parish of Costerfield, County of Dalhousie: Commencing at the south-west angle of allotment 3 of section 7; bounded thence by lines bearing S. 18 deg. 54 min. E. 153 4/10 links, S. 82 deg. 5 min. W. 133 5/10 links, N. 1 deg. 45 min. E. 152 links, and N. 82 deg. 5 min. E. 78 5/10 links to the point of commencement.—(C.370C⁽¹⁾) (C.370C⁽²⁾) (H.010443).

COSTERFIELD.—The Order in Council of the 23rd August, 1886, temporarily reserving 3 roods 9 perches of land in the Parish of Costerfield, at Costerfield, now Township of Costerfield, as a site for Police purposes, to be revoked so far as regards the portion thereof hereinafter described, viz:—2 perches, Township of Costerfield, Parish of Costerfield, County of Dalhousie: Commencing at a point bearing S. 81 deg. 26 min. E. 676 links and N. 8 deg. 34 min. E. 235 3/10 links from the north-west angle of allotment 8 of section 6; bounded thence by lines bearing N. 31 deg. 33 min. W. 94 8/10 links, S. 52 deg. 34 min. E. 69 3/10 links, and S. 8 deg. 34 min. W. 39 links to the point of commencement.—(C.370C⁽²⁾) (H.010443).

CARAMUT.—The Order in Council of the 10th August, 1868 (see *Government Gazette*, 1868, page 1527), temporarily reserving 1 acre of land, being allotments 3 and 4 of section 4, Town of Caramut, as a site for Police purposes.—(C.190⁽¹⁾) (C.81087).

COSTERFIELD.—The Order in Council of the 31st December, 1873, temporarily reserving 2 acres of land at Costerfield, now Township of Costerfield, as a site for State School purposes.—(C.370C⁽²⁾) (H.010443).

SANDHURST.—The Order in Council of the 14th August, 1893, temporarily reserving 2 acres 0 roods 10 7/10 perches of land in the Parish of Sandhurst, as a site for a State School.—(S.371⁽¹²⁾) (0591/121).

The following Notices were published 1st on the 7th February, 1940, pursuant to Orders of the 30th January, 1940.

BALLAARAT.—The Order in Council of the 1st May, 1871, temporarily reserving 1 acre of land in the Parish of Ballaarat, as a site for a Wesleyan place of Public Worship.—(B.126(12) (J.22894).

MOYREISK.—The Order in Council of the 26th April 1887, temporarily reserving 5 acres of land in the Parish of Moyreisk, being part of allotment 20 of section H, now section I, as a site for the Supply of Gravel.—(M.232(4) (C.84917).

MOYREISK.—The Order in Council of the 26th April, 1887, temporarily reserving 10 acres of land in the Parish of Moyreisk, as a site for the Supply of Gravel.—(M.232(4) (C.84917).

LILLIPUT.—The Order in Council of the 1st December, 1890, temporarily reserving 6 acres 2 roods 39 perches of land in the Parish of Lilliput, as a site for Public Recreation, to be revoked so far as regards the portion thereof hereinafter described, viz.:—1 rood 28 perches, Parish of Lilliput, County of Bogong; Commencing at a point bearing N. 75 deg. 46 min. E. 150 links and N. 14 deg. 14 min. W. 163 links from the north-east angle of allotment 11 of section M; bounded thence by lines bearing N. 85 deg. 56 min. E. 256 links and S. 26 deg. 33 min. W. 386 links; and thence by a road bearing N. 14 deg. 14 min. W. 337 5/10 links to the point of commencement.—(L.115(1) (Rs.5012, Rs.4355).

GUNBOWER.—The temporary reservation, by Order in Council of the 9th March, 1874 (see *Government Gazette*, 1874, page 533), of 520 acres more or less, County of Gunbower, as a site for Watering Purposes, revoked as to part by various Orders, to be further revoked so far as regards the portion thereof hereinafter described, viz.:—12 acres more or less, Parish of Patho, County of Gunbower; Commencing at the north-west angle of allotment 12 of section B; bounded thence by a road bearing N. 38 deg. 59 min. W. 472 3/10 links, N.

80 deg. 37 min. E. 788 links, N. 21 deg. 51 min. E. 607 2/10 links, and N. 48 deg. 13 min. E. to Phylard's Lagoon; by said lagoon bearing south-easterly to the south side of the road; by said road bearing S. 48 deg. 13 min. W. 155 links; by lines bearing S. 26 deg. 11 min. E. 489 links, S. 33 deg. 16 min. E. 545 links, and S. 51 deg. 9 min. E. 437 links; and thence by allotment 12 of section B aforesaid bearing N. 89 deg. 56 min. W. 1,831 5/10 links to the commencing point.—(P.152(8) (0369/129).

The following Notices were published 1st on 7th February, 1940, pursuant to Orders of the 6th February, 1940.

BARINGHUP.—The Order in Council of the 22nd September, 1874, temporarily reserving 1 acre 2 roods of land, being allotments 6, 7, and 8 of section 10, Township of Baringhup, as a site for Police Purposes.—(R.6) (C.41131).

RAVENSWOOD.—The Order in Council of the 12th July, 1886, temporarily reserving 2 acres of land in the Parish of Ravenswood, as a site for a State School.—(R.44(2) (C.86398).

COORIEJONG.—The Order in Council of the 21st October, 1930, temporarily reserving 6 acres 1 rood 3 perches of land in the Township of Cooriejong, as a site for Camping Purposes, to be revoked so far as regards the portion thereof hereinafter described, viz.:—4 acres 3 roods 24 perches, Township of Cooriejong, Parish of Cooriejong, County of Heytesbury; Commencing at a point bearing N. 13 deg. 10 min. E. 325 2/10 links from the most eastern angle of allotment 1 of section 2; bounded thence by lines bearing N. 75 deg. 9 min. W. 420 5/10 links, N. 12 deg. 27 min. W. 755 2/10 links, N. 33 deg. 15 min. E. 286 1/10 links, S. 49 deg. 27 min. E. 268 6/10 links, N. 35 deg. 33 min. E. 160 8/10 links, S. 47 deg. 12 min. E. 156 3/10 links, S. 5 deg. 39 min. E. 661 links, and S. 13 deg. 10 min. W. 283 6/10 links to the point of commencement.—(C.428(1) (Rs.4059).

A. E. LIND,

Commissioner of Crown Lands and Survey.

Land Act 1928.

LEASES UNDER THE LAND ACTS 1911 AND 1928 DECLARED VOID.

NOTICE is hereby given that the Leases mentioned in the Schedule hereunder have been declared void by the Governor in Council for the reason specified in each case.

District.	Corr. No.	Name of Lessee.	Section of Land Act under which Leased.	Parish.	Allotment.	Area.	Class.	Reasons for Forfeiture, &c.
Geelong (1) ..	90	Executors of E. Murray (decd.)	8	Krambruk ..	34J, sec. 3	A. R. P. 77 3 16	1st	Non-payment of rent
" (2) ..	92	" "	8	" ..	34G, sec. 3	146 3 4	1st	" " "
Sale (3) ..	74	Clifford J. Croucher ..	44	Koorool ..	11, sec. A	314 0 0	3rd	" " "

(1) Yearly rent, £1 19s.—(2) Yearly rent, £3 13s. 6d.—(3) Yearly rent, £7 17s.

Department of Lands and Survey,
Melbourne, 30th January, 1940.

A. E. LIND,
Commissioner of Crown Lands and Survey.

Land Act 1928.

LICENCES UNDER THE LAND ACT 1928 EXPIRED.

NOTICE is hereby given that the Licences mentioned in the Schedule hereunder have expired for the reason specified in each case.

District.	Corr. No.	Name of Licensee.	Section of Land Act under which Licensed.	Parish.	Allotment.	Area.	Class.	Reasons for Forfeiture, &c.
Beechworth ..	0337	William J. Banks ...	86	Harrietville	8A, sec. 12	A. R. P. 16 0 0	..	Non-payment of rent
Alexandra ..	6	Budgerec Saw Mills Pty. Ltd.	129	Tagerty	..	Saw Mill Site	..	Abandoned

Department of Lands and Survey,
Melbourne, 6th February, 1940.

A. E. LIND,
Commissioner of Crown Lands and Survey.

Land Act 1928.

RE CROWN LANDS GAZETTED AVAILABLE.

IT is hereby notified that the under-mentioned land has been withdrawn from application.

County.	Parish.	Allotment.	Section.	Area.
Gunbower	Gunbower	1E	7	A. R. P. 3 0 0

Department of Lands and Survey,
Melbourne, 6th February, 1940.

A. E. LIND,
Commissioner of Crown Lands and Survey.

LIST OF CROWN LANDS AVAILABLE.

THE under-mentioned areas are available for application as provided by various sections of the *Land Act 1928*, and all applications received on or before Wednesday, 8th March, 1940, will be deemed to have been simultaneously made, but any application lodged after such date may be considered if received in time for inclusion in the advertisement of the cases to be heard at the Local Land Board.

Applications on proper form, accompanied by 5s. duty stamp uncancelled (registration fee), may be delivered or forwarded by post to the Local Land Officer or to any Crown Lands Office in Victoria.

Applicants may obtain from Local Land Officers, or the Enquiry Office, Lands Department, Melbourne, a certificate authorizing the issue by the Railway Department of a return ticket at concession fares to enable them to inspect available areas or to attend Local Land Boards. When an applicant is granted an allotment he may, if travelling by rail, obtain reduced fares for his family and also freight concessions in regard to some of his effects.

Subject to the approval of the Minister, when the survey fee exceeds £10, a deposit of 5s may be paid, and the balance over six years in half-yearly instalments.

Marked plans of any particular area, application forms, and any further information may be obtained from the Enquiry Office, Lands Department, Melbourne, and Land Officers, Bairnsdale, Ballarat, Beechworth, Benalla, Bendigo, Geelong, Hamilton, Horsham, Melbourne, Omeo, Redcliffe, Sale, Seymour, and St. Arnaud.

Department of Crown Lands and Survey,
Melbourne, 7th February, 1940.

A. E. LIND,
Commissioner of Crown Lands and Survey.

* Improvements may be subject to re-evaluation after land has been granted to an applicant.

Local Land Office.	County.	Parish.	Allotment.	Section.	Area.	How available.		Survey Fee.	Valuation of Improvements (if any).	Location of Land, &c.	Nearest Railway Station or Township and Distance in miles therefrom.	How accessible.	Water Supply.	General Description of Land—Soil, Timber, Suitability (Grazing, &c.).			
						Classification.	Value per Acre.								£ s. d.	£ s. d.	
AGRICULTURAL AND GRAZING LANDS.—SELECTION PURCHASE ALLOTMENTS—Division 4, Part I., <i>Land Act 1928</i> .																	
Seymour (a)	Dalhousie	Mitchell ..	31A, 31B, 31C	A	230	1 23	3rd	0 10	0 12	5 0	To be valued	In north of parish (281/46)	4 miles from Mitchellstown	By road ..	To be conserved	Ironstone country, suitable for grazing; thickly timbered with stringybark and some ironbark	
Geelong ..	Heytesbury	Paaratte ..	11A, 11B	6	184	1 30	3rd	0 10	0 11	7 6	"	In south-west of parish (J.22400)	10 miles from Timboon R.S.	"	"		Grassfree plain, suitable for grazing; timbered with patches of messmate and ti-tree scrub
Melbourne (a, b)	Bulu Bulu	Neerim East ..	7, 8, 8A	A1	116	3 28	2nd	0 15	0 12	10 0	Nil	In south of parish (18789/47.49)	10 miles from Trafalgar R.S.	"	Frontage to La Trobe River		Undulating to hilly country, fair soil, suitable for grazing, and some cultivation; timbered with peppermint, messmate, &c.
Geelong (b)	Polwarth...	Yaughter ..	21	A	100	0 0	3rd	0 10	0 11	17 6	To be valued	In west of parish (J.13623)	1½ mile from Gellibrand R.S.	"	To be conserved and Gellibrand River		Undulating country, fair soil, suitable for grazing; timbered with gum, messmate, and peppermint
"	"	"	21L	A	75	0 0	3rd	0 10	0 10	10 0	"	"	"	"	"	"	
"	"	"	21M	A	150	0 0	3rd	0 10	0 13	15 0	"	"	"	"	"	"	
"	"	"	21N	A	200	0 0	3rd	0 10	0 15	2 6	"	"	"	"	"	"	
LANDS AVAILABLE FOR GARDEN AND RESIDENCE.—Section 129, <i>Land Act 1928</i> .																	
Hamilton (c)	Follett ..	Roseneath (township of Derg-holm)	1	6	2	0 30	..	3	0 0	Fencing, about £1	In south of township of Derg-holm	In township of Derg-holm	By road ..	To be conserved	Suitable for residence site		
"	"	"	2	6	2	0 0	..	3	0 0	"	"	"	"	"	"	"	

(a) Subject to special mining condition, section 81, *Land Act 1928*.

(b) Subject to special timber condition.

(c) Rent per annum to be fixed at Local Land Board.

Suitable for residence site

TENDERS.

PUBLIC WORKS OFFICE, MELBOURNE.

TENDERS will be received at this office until **TEN A.M.** on the days and for the purposes under-mentioned.

Particulars may be learnt at this office, and also at the offices named in each instance.

The Board of Land and Works will not necessarily accept the lowest or any tender.

15th February, 1940.

Bairnsdale.—New conveniences, sewerage, State School No. 754. Particulars at Inspector of Works Office, Bairnsdale; Police Station, Sale. Preliminary deposit, £10. Final deposit, 2 per cent.

Box Hill.—Additions, renovations, Police Station. Particulars at Police Station, Box Hill. Preliminary deposit, £15. Final deposit, 2 per cent.

Brunswick.—Erection of new building, Technical School. Preliminary deposit, £25. Final deposit, 2 per cent.

Burnley.—Various repairs and renovations, Horticultural Gardens. Particulars at Horticultural Gardens, Burnley. Deposit, £4.

Coalville.—New shelter shed, State School No. 2822. Particulars at State School, Coalville; Police Stations, Moe, Morwell, Traralgon.

Fitzroy.—Remodelling, Correspondence School No. 2511. Particulars at Correspondence School, Fitzroy. Preliminary deposit, £20. Final deposit, 2 per cent.

Hamilton.—Sewerage connexions, State School No. 295. Particulars at Police Station, Hamilton; Inspector of Works Office, Stawell; State School, Hamilton. Preliminary deposit, £4. Final deposit, 2 per cent.

Melbourne.—Erection of new building, Police Headquarters, Russell-street. Quantities available at Public Works Department. Preliminary deposit, £200. Final deposit, 2 per cent.

Mentone.—Fencing, State School No. 2950. Particulars at State School, Mentone. Deposit, £2.

Mirboo North.—New tanks, spouting, water service, school and residence, State School No. 2383. Particulars at Police Stations, Traralgon; Morwell, Moe, Trafalgar; State School, Mirboo North.

North Geelong.—Remodelling conveniences, State School No. 1889. Particulars at Inspector of Works Office, Geelong. Deposit, £3.

Royal Park.—Installation of electric light and power, Junior Boys' Wing, Children's Welfare Depot. Preliminary deposit, £2. Final deposit, 2 per cent.

Royal Park.—Supply and installation of hand-operated lift, Toddlers' Block, Children's Welfare Depot. Deposit, £2.

Wantirna South.—New building, fencing, conveniences, State School No. 4582. Particulars at Police Stations, Dandenong, Box Hill. Preliminary deposit, £10. Final deposit, 2 per cent.

22nd February, 1940.

Bolinda.—Repairs, painting, State School No. 1070. Particulars at Police Stations, Lancefield, Woodend; State School, Bolinda. Deposit, £1.

Gonn Crossing.—Removal of State School No. 2552, Chapel's Crossing, and re-erection at State School No. 4566, Gonn Crossing. Particulars at Inspector of Works Office, Bendigo; Police Station, Kerang; State School, Gonn Crossing. Deposit, £4.

Greenvale.—Three (3) timber wards, Sanatorium. Preliminary deposit, £50. Final deposit, 2 per cent.

Hamilton.—Repairs, renovations, Court House. Particulars at Police Stations, Hamilton, Ararat; Inspector of Works Office, Stawell. Deposit, £3.

Northcote.—Erection of Assembly Hall, additions, High School. Preliminary deposit, £25. Final deposit, 2 per cent.

Prahran.—Erection of workshops, Technical School. Preliminary deposit, £20. Final deposit, 2 per cent.

South Melbourne.—Repairs, painting, Police Hospital, St. Kilda-road. Deposit, £4.

St. Arnaud.—Renovations, &c., Police Station. Particulars at Inspector of Works Office, Maryborough; Police Stations, St. Arnaud, Donald. Deposit, £3.

Trafalgar.—Repairs, painting, Police Station. Particulars at Police Stations, Trafalgar, Traralgon, Warragul. Deposit, £4.

West Melbourne.—Painting, Government Cool Stores, Victoria Dock. Particulars at Government Cool Stores. Preliminary deposit, £15. Final deposit, 2 per cent.

Whorouly.—Purchase and removal of old residence, State School No. 1373. Particulars at Inspector of Works Office, Wangaratta; Police Station, Myrtleford; State School, Whorouly. Preliminary deposit, £5. Final deposit, full amount of purchase money.

Tenders to be addressed to the Honorable the Commissioner of Public Works, and envelopes containing tender marked "Tender for _____, due _____."

GEORGE L. GOUDIE,

Commissioner of Public Works.

Melbourne, 7th February, 1940.

No. 19.—1310/40.—4

PRIVATE ADVERTISEMENTS.

MELBOURNE AND METROPOLITAN BOARD OF WORKS.

NOTICE TO THE OWNERS OF TENEMENTS IN THE UNDER-MENTIONED STREETS, AND THE PRIVATE STREETS, LANES, COURTS, AND ALLEYS OPENING THERETO.

THE main pipe in the said streets being laid down, the owners of all tenements situated as under are hereby required, on or before the 9th March, 1940, next, to cause a proper pipe and stop-cocks to be laid so as to supply water within such tenements from the main pipe.

F. L. KING, Secretary.

30th January, 1940.

STREET AND POSITION.

Braybrook.

Ashley-street, from Gwelo-street southwards 6½ chains.
Albert-street, from Northumberland-road eastwards 4½ chains.

Brighton.

Murray-road, from Moon-street to Thomas-street.

Brunswick.

Moreland-road, from Lincoln-street eastwards 4 chains.

Camberwell.

Athol-place, from Mount Albert-road southwards 4½ chains.
Atkins-avenue, from 6½ chains south of Toorak-road southwards 2½ chains.

Pascoe-street, from Chaleyer-street eastwards 3½ chains.

Coburg.

Bellevue-street, from Victoria-street southwards 5 chains.
Victoria-street, from Kelson-street to Bellevue-street.
Hainer-street, from Moreland-road north-westwards 7½ chains.

Essendon.

Deakin-street, from Keilor-road southwards 14½ chains.

Heidelberg.

Kenilworth-parade, from Shaw-street eastwards 3½ chains.
Edwin-street, from Altona-street southwards 8 chains.

Footscray.

Bena-street, from Benbow-street southwards 4 chains.
Sunshine-road, from Aliwal-street eastwards 2½ chains.

Keel.

Milfay-avenue, from Fenwick-street westwards 7 chains.
Beatrice-street, from Princess-street to Fernhurst-grove.
Bennett-parade, from High-street southwards 7 chains.

Northcote.

Gillies-street, from Darebin-street southwards 4½ chains.
Clifton-street, from Wakanaui-street westwards 2½ chains.

Preston.

Foley-avenue, from Victoria-street eastwards 8½ chains.
Pershing-street, from Gilbert-road eastwards 6½ chains.
Clarence-street, from Stewart-street southwards 2½ chains.
Hill-grove, from Murray-road southwards 4½ chains.

St. Kilda.

Wave-street, from 10½ chains west of Foam-street to Elwood Canal Reserve.
Elwood Canal Reserve, from Wave-street north-westwards 2½ chains.

3409

Melbourne and Metropolitan Board of Works Acts.

MELBOURNE AND METROPOLITAN BOARD OF WORKS.

NOTICE DECLARING THAT AN EXISTING DRAIN WITHIN THE CITY OF ESSENDON (AREA NO. 58) AND WITHIN THE METROPOLIS SHALL BE A MAIN DRAIN.

MELBOURNE AND METROPOLITAN BOARD OF WORKS, under the powers conferred upon it by the Melbourne and Metropolitan Board of Works Acts and otherwise, doth by this notice declare that the existing drain (or portion thereof) within the metropolis, as the same is defined and described hereunder, shall be a main drain under and for the purposes of the Melbourne and Metropolitan Board of Works Acts.

Existing Drain Above Referred to.

The following is a description of the course of and a specification of the points of commencement and termination of the said existing drain, that is to say:—Commencing at an outfall on the north bank of the Maribyrnong River opposite the western end of Holmes-road; thence north-easterly across the Boulevard, north-easterly and easterly along Holmes-road to a junction point at the intersection of Holmes-road and Huntley-street, northerly along Huntley-street to Derby-street, across Derby-street and generally north-easterly and northerly to Park-street about 135 feet west of Clarinda-street, northerly across Park-street, to and through a junction chamber (such junction chamber being the terminating point of the main drain referred to in *Victoria Government Gazette*, No. 422, dated 29th December, 1939, page 4351), further northerly to Buckley-street about 140 feet west of Clarinda-street and north-easterly across Buckley-street and Washington-street to

and terminating at the east building line of Washington-street about 50 feet north of the north building line of Buckley-street; together with a branch drain commencing at the junction point at the intersection of Holmes-road and Huntley-street above referred to; thence easterly to and terminating at a point in line with the east building line of Huntley-street and about 12 feet south of the north building line of Holmes-road.

Dated this 30th day of January, 1940.

The common seal of the Melbourne and Metropolitan Board of Works was affixed hereto in the presence of—

(SEAL) S. DENNIS, Member.
F. R. CHAPMAN, Member.
F. L. KING, Secretary.

3386

SHIRE OF BROADFORD.

NOTICE OF INTENTION TO BORROW MONEY FOR PERMANENT WORKS FOR PURCHASE OF PLANT AND REPAYMENT OF PREVIOUS LOAN.

NOTICE is hereby given that the Council of the Shire of Broadford propose to borrow, on the credit of the President, Councillors, and Ratepayers of the said shire, the sum of One thousand five hundred pounds (£1,500), such sum to be raised by issue of debentures with interest payable half-yearly in accordance with the provisions of the Local Government Acts.

It is further proposed that—

1. The maximum rate of interest shall be 5 per cent. per annum.
2. The principal and interest moneys shall be repayable by 40 half-yearly instalments, each covering principal and interest, on the 1st day of December and the 1st day of June in each year.
3. Such money shall be payable at the Commercial Banking Co. of Sydney Ltd., Melbourne.
4. The purposes for which the loan is to be applied are—
Repayment of balance of Loan No. 4.
Purchase of grader.
Purchase of electric light plant.
5. The specifications and estimate of the cost of the permanent works referred to above are open for inspection at the Shire Office, High-street, Broadford.

Dated this 2nd day of February, 1940.

3381 H. L. POLGLASE, Shire Secretary.

SHIRE OF NUMURKAH.

BY-LAW No. 41.

A By-law of the Shire of Numurkah, made under Part VII. of Division 1 of the *Local Government Act 1928*, and also as Rules and Regulations under section VI. of the *Police Offences Act 1928*, and numbered 41, for the regulation of street traffic.

IN pursuance of the powers conferred by the *Local Government Act 1928*, and by every other Act and power enabling it in that behalf, the President, Councillors, and Ratepayers of the Shire of Numurkah order as follows:—By-law No. 34 making special Regulations as to the traffic in the Townships of Numurkah, Nathalia, Picola, Strathmerton, and Wunghnu, made on the 14th day of March, 1927, and confirmed on the 16th day of May, 1927, By-law No. 37 agreed to on the 9th day of February, 1931, and confirmed on the 9th day of March, 1931, shall be and are hereby repealed.

Whereas it is desirable to make special Regulations as to the traffic in the Townships of Numurkah, Nathalia, Picola, Strathmerton and Wunghnu:—

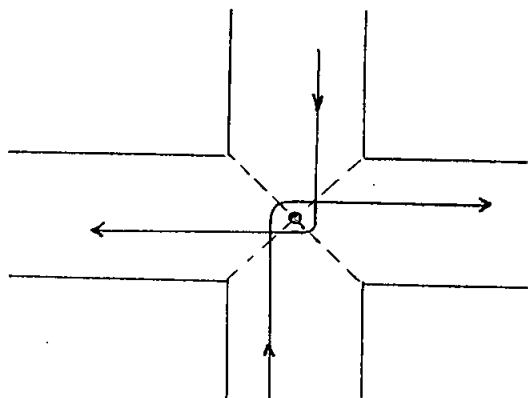
1. In this By-law, unless the context otherwise requires—
"Driver" means any person in charge of a vehicle or motor car or traction engine.
"Footway" includes every footpath, lane, thoroughfare, or other public place within that part of the Townships of Numurkah, Nathalia, Picola, Strathmerton, and Wunghnu affected by this By-law habitually used by pedestrians and not by vehicular traffic.
"Motor car" means any conveyance propelled by mechanical power, and includes a motor cycle.
"Street" includes every highway, road, carriage-way, lane, thoroughfare, or other public place within the Townships of Numurkah, Nathalia, Picola, Strathmerton, and Wunghnu other than a footway.
"Vehicle" means any conveyance drawn or propelled by human or animal power.
"Reserve" means any piece of a road or street enclosed or partially enclosed by a fence, other than a tree-guard.
"Rider" means any person in charge of a horse.

2. The driver of a vehicle or motor car or traction engine upon any of the streets within the said boundaries, and the rider of a horse or other animal upon any of the streets within the said boundaries, shall, except as shall be necessary for the purposes of avoiding a collision or for other justifiable cause—

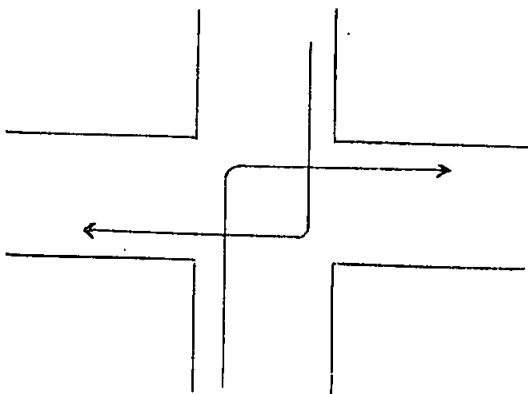
- (a) Before stopping or turning round in any street, or turning from one street into another, or turning into or from any passage through any reserve, give notice

of his intention so to do by holding up his whip or his hand so that the same may be seen by any person following him, and (in the case of the driver of the vehicle or motor car) upon stopping, so place his vehicle or motor car as to cause as little obstruction as possible to the traffic; and, if his stopping prevents the passing of any other vehicle or motor car, he shall, upon being requested so to do by the driver of such other vehicle or motor car, or by any member of the Police Force or officer of the Council, remove his vehicle or motor car, so as to permit such other vehicle or motor car to pass, and if his stopping interrupts or delays traffic, remove his vehicle or motor car so as to discontinue such interruption or delay.

- (b) Before turning to the right or off side from one street to another, drive or ride parallel to the footway upon the left or near side of the street which he is leaving until he is as near as practicable to the left-hand side of the street which he is entering, and shall, while turning from one street to another, so drive his vehicle, motor car, or traction engine, and so ride his horse or other animal, as to pass throughout such turning and entering as aforesaid to the left of the spherical structure, coloured white, embedded in the road at the diagonal intersection of such streets, and known as "traffic buttons," as shown on the subjoined plan:—



- (c) Where there are no spherical structures embedded in the roadway or "traffic buttons" as aforesaid, before turning to the right or off side from one street to another, or from or into any passage through any reserve into any street, drive, or ride parallel to the footway upon the left or near side of the street which he is leaving until he is as near as practicable to the left-hand side of the street which he is entering, and shall, while so turning from one street to another, drive his vehicle, motor car, or traction engine, and so ride his horse or other animal as to pass throughout such turning and entering as aforesaid to the left of the diagonal intersection of such streets, as shown on the subjoined diagram, or in the case of any passage aforesaid, drive or ride parallel to the near side (left side) of the street or passage (as the case may be) which he is entering as shown on subjoined plan:—



3. The driver of every motor car shall at all times pass to the left of the spherical structures or "traffic buttons" aforesaid, and shall further, when approaching any intersection where such spherical structures aforesaid are embedded in the roadway, if he intended to continue his journey in a straight line, give warning of his approach by sounding the bell, horn, or other instrument of his motor car capable of giving audible and sufficient warning as aforesaid.

4. The driver of any vehicle or motor car shall not bring such vehicle or motor car to a standstill, and shall not allow it to stand in any of the streets unless the wheels of the left or near side of such vehicle or motor car, or, in the case of a motor cycle, unless the two wheels thereof are not more than two feet distant from the footway or from the outer edge of any water channel or gutter (if any) by the side of such footway on the left or near side of such vehicle or motor car: Provided that the driver of any vehicle or motor car shall not allow such vehicle or motor car to stand within 33 feet of the building line of intersections of Melville and Knos streets, Melville and Quinn streets, and Melville and Saxton streets, within the Township of Numurkah, and provided further that the driver of any vehicle or motor car shall not allow such vehicle or motor car to stand within twenty feet of the building line of the intersections of Blake and Pearce streets, Blake and Weir streets, and Blake and Bromley streets within the Township of Nathalia, nor within twenty feet of the corners of the reserves in Blake-street, nor between the Memorial at the north end of the said reserves in Blake-street and the Deep Creek bridge within the said Township of Nathalia.

5. No horse, vehicle, or motor car shall be drawn up or stopped on the outer edge of any other horse, vehicle, or motor car, already standing in any street or roadway in the Townships of Numurkah, Nathalia, Picola, Strathmerton, and Wunghnu.

6. Notwithstanding the provisions of clauses 4 and 5 hereof, where there is a formed gutter between any of the said reserves and the road, the portion of the street between such gutter and the reserve shall be deemed a parking area, and the cars may be left there unattended, providing that such cars shall be left facing the direction of the traffic correctly on the part of the road nearest such gutter. For the purpose of this clause, such parking areas shall be shown and determined by a plan deposited in the office of the said secretary of the said shire, which plan is open for inspection, provided that the driver of any motor car shall not allow such motor car to stand within the boundaries of the reserves in Blake-street in the said Township of Nathalia except facing the street boundaries of the said reserves at an angle not less than 45 degrees and in the direction of the traffic correctly proceeding on that part of the said street nearest to such boundaries.

7. No horse, vehicle, or motor car shall be drawn up or stopped in the passage between any reserves.

8. Any constable or council officer may remove such unattended or unlawfully placed horse, vehicle, or motor car from the place where the same has been left by the person in charge, and may deposit same at some neighbouring place of safe custody, and the costs incurred in so removing the said horse, vehicle, or motor car, and of placing and storing the same, may be recovered from the person in charge, in addition to any fine.

9. Any person committing offence against this By-law shall be liable to a penalty not exceeding Twenty pounds.

The resolution for passing this By-law was agreed to by the Council on the 11th day of September, 1939, and confirmed by the Council on the 9th day of October, 1939.

The common seal of the President, Councillors, and Ratepayers of the Shire of Numurkah was hereunto affixed in the presence of—

(SEAL) J. T. MYERS, President.
J. SCOTT MACKENZIE, Councillor.
W. G. HOOPER, Councillor.
A. STRINGER, Secretary.

Approved by the Governor in Council, the 22nd December, 1939.—C. W. KINSMAN, Clerk of the Executive Council. 3384

SHIRE OF OTWAY.

BY-LAW NO. 23.—DAIRY FEES.

NOTICE is hereby given by the Council of the Shire of Otway that a By-law numbered 23 has been made by the said Council and approval of the Governor in Council.

The title and summary of the provisions of the By-law are as follows:—

"To amend By-law No. 8, clause 3, relating to dairy fees, and make By-law No. 23, to provide that if a person to be registered keeps cows the following fees shall be payable:—

- (1) Not exceeding ten cows—a fee of Two shillings and six pence.

- (2) Exceeding ten cows—a fee of Three pence per cow in addition to the fee payable in respect of the first ten cows, provided that in no case shall the fee payable exceed Two pounds."

In pursuance of the powers conferred by the *Local Government Act 1928*, and the provisions of the *Health Act 1928*, the President, Councillors, and Ratepayers of the Shire of Otway, with the approval of the Governor in Council, order as follows:—

By-law No. 8 of the Shire of Otway is hereby amended, and this By-law (No. 23) shall have force and effect throughout the Shire of Otway, and shall come into operation immediately upon this publication in the *Victoria Government Gazette*.

The resolution agreeing to this By-law was duly passed by the Council of the Shire of Otway on the fifteenth day of November, One thousand nine hundred and thirty-nine, and confirmed by the Council on the thirteenth day of December, One thousand nine hundred and thirty-nine.

Approved by the Governor in Council on the 23rd January, 1940.

A copy of the said By-law is open for inspection during office hours at the Shire Office, Beech Forest.

T. J. FRY, Shire Secretary.

Shire Office, Beech Forest, 1st February, 1940. 3383

SHIRE OF UPPER YARRA.

BY-LAW NO. 31.

NOTICE is hereby given that in pursuance of the powers conferred by the *Local Government Act*, and of every other Act or power enabling it in that behalf, the Council of the Shire of Upper Yarra passed a Resolution for the making of By-law No. 31 on the first day of May, 1939, and confirmed such Resolution on the third day of July, 1939.

The By-law is enacted for the purpose of—

- (a) Regulating, restricting, restraining, or prohibiting the erection and construction of buildings and erections.
- (b) For requiring the pulling down and removal of buildings and erections.
- (c) Authorizing the Council to pull down and remove buildings or erections erected or constructed contrary to this By-law, or not pulled down or removed as required by or under this By-law, and to sell the materials and apply the proceeds in reimbursing the expenses of pulling down and removing such buildings and erections, and in paying into the municipal fund any fees or penalties due by the owner thereof.
- (d) Regulating and restraining the erection of removed buildings.
- (e) Appointing any fees to be charged and received by the Council for any act done or to be done by any of its officers under this By-law, and for any permit or licence to be issued by the Council.
- (f) For other powers in connexion with the foregoing, and shall apply to and have operation throughout the whole municipality.

A copy of the By-law is open for inspection, free of charge, during office hours, at the Shire Hall, Yarra Junction.

The common seal of the President, Councillors, and Ratepayers of the Shire of Upper Yarra was affixed to the By-law on the third day of July, 1939, in the presence of—

(L.S.) JAS. HENRY, President.
F. S. WYLIE, Councillor.
NEVILLE W. BALDY, Shire Secretary.

Approved by the Governor in Council, 22nd December, 1939. 3387

DISSOLUTION OF PARTNERSHIP.

NOTICE is hereby given that as from the thirty-first day of December, 1939, the partnership business formerly carried on by Henry Francis McLeod, senior, Henry Francis McLeod, junior, Charles Frederick McLeod, and Norman McLeod, under the name of H. F. McLeod and Sons, has been dissolved, and that as from the said date the said business will be carried on by the said Henry Francis McLeod, senior, Henry Francis McLeod, junior, and Norman McLeod.

Dated the 19th day of January, 1940.

3458 H. F. McLEOD, SENIOR.

NOTICE is hereby given that the partnership heretofore subsisting between Leslie Herbert Kinnersley and Cyril John Powell, carrying on business as fruiterers, at Warracknabeal and district, under the firm name of Kinnersley and Powell, has been dissolved as from the first day of January, 1940, by mutual consent. The said Cyril John Powell retires from the said business, which will be carried on by the said Leslie Herbert Kinnersley, who will receive and pay all debts.

Dated this 2nd day of February, 1940.
L. C. SHAW, solicitor, Warracknabeal.

3426

NOTICE is hereby given that the partnership heretofore subsisting between Beatrice Lillian Goodale (formerly Beatrice Lillian Dickson) and William John Dickson, carrying on business as graziers and vigneron at Upper Indigo under the business name of "W. & B. Dickson," has been dissolved by mutual consent as from the first day of January, 1940. All debts due to and owing by the said partnership will be received and paid respectively by the said William John Dickson, who will continue to carry on the said business in his own name.

Dated this 30th day of January, 1940.

B. L. GOODALE.
W. J. DICKSON.
Lawson and Jardine, solicitors, of 123 William-street, Melbourne. 3399

WILLIAM MURRAY PROPRIETARY LIMITED
(IN VOLUNTARY LIQUIDATION).

NOTICE is hereby given that a General Meeting of the members of William Murray Proprietary Limited (in voluntary liquidation) will be held at the offices of Messrs. Barraclough, Fitts, and Co., 4 Bank-place, Melbourne, on Friday, the eighth day of March, 1940, at Eleven o'clock in the forenoon, pursuant to section 196 of the Companies Act 1928, for the purpose of laying before the said meeting the liquidator's account showing the manner in which the winding up of the said company has been conducted and how the property of the company has been disposed of, and for the purpose of giving any explanation of the said account.

Dated this sixth day of February, 1940. 3389

ELINORA ORCHARDS PROPRIETARY LIMITED.
MEMBERS' VOLUNTARY WINDING UP.

NOTICE is hereby given that, at an Extraordinary General Meeting of the members of the above-named company, duly convened and held at "The Bungalow," Flinders, on the second day of February, 1940, the following Special Resolution was duly passed:—

"That the company be wound up voluntarily, and that Mr. Charles Wilmut Adams, of 171 William-street, Melbourne, accountant, be and is hereby appointed liquidator for the purposes of such winding up."

Dated the second day of February, 1940.

A. P. STOTT, Director.
Read and Read, of 422-8 Collins-street, Melbourne, solicitors for the company. 3391

MERLYN PRESS PROPRIETARY LIMITED.
(IN LIQUIDATION).

NOTICE OF INTENTION TO DECLARE A DIVIDEND.

A FIRST and Final Dividend is intended to be declared in the above matter. Creditors or other persons having claims against the company who have not proved their debts by the 20th day of February, 1940, will be excluded from dividend.

Dated this 2nd day of February, 1940.

H. D. PAROISSIEN, Liquidator.
H. D. PAROISSIEN, chartered accountant (Aust.), 440 Little Collins-street, Melbourne, C.I. 3398

ASSOCIATED PIANO COMPANY PROPRIETARY LIMITED
(IN VOLUNTARY LIQUIDATION).

NOTICE is hereby given that the Final Meeting of the above company will be held at the offices of Messrs. Hancock and Woodward, chartered accountants (Aust.), 352 Collins-street, Melbourne, on Tuesday, the 12th day of March, 1940, at Twelve o'clock noon, for purposes set out in section 196 of the Companies Act 1928.

Dated this 5th day of February, 1940.
3423 G. GLENNY, Liquidator.

Companies Act 1928.—In the matter of REGAL MULGA WOOD PRODUCTS PRY. LTD. (in Liquidation).

NOTICE is hereby given that a Meeting of members of the above company will be held at the office of G. E. Newton, chartered accountant (Aust.), 243 Collins-street, Melbourne, on the 11th of March, 1940, at Ten a.m., for the purposes of section 196 of the Companies Act 1928.

G. E. NEWTON, Liquidator.
G. E. Newton, chartered accountant (Aust.), 243 Collins-street, Melbourne. 3439

Companies Act 1928.—In the matter of W. J. MARKWELL & COMPANY PROPRIETARY LIMITED (in Voluntary Liquidation).

NOTICE is hereby given that a General Meeting of members of W. J. Markwell and Company Proprietary Limited (in Voluntary Liquidation) will be held at the office of the Liquidator, 395 Collins-street, Melbourne, on Thursday, 7th March, 1940, at Twelve noon, in pursuance and for the purposes of section 196 of the Companies Act 1928.

Dated this 1st day of February, 1940.
3445 L. A. WALKER, Liquidator.

ALEXANDRA DAIRY COMPANY LIMITED.
COPY of Register of Unclaimed Money at 1st January, 1940.

Name of Owner.	Total Amount Due to Owner.	Description of Unclaimed Money.
Cannot be designated with certainty	£ s. d. 50 14 8	Cheques for cream supplied that have not been presented at bank
Barton, W.	9 5 3	Cream cheque unpresented
Oxenbury, —.	2 7 8	" " "
Fox, H.	1 7 1	" " "
Barnewall, J. R.	4 6 1	Cream and dividend cheques unpresented
Johnstone, A. E.	0 13 11	Cream cheque unpresented
Tossol, J.	5 4 8	" " "
McMenamen Bros.	12 7 4	" " "
Jones, R.	0 15 0	Cheque for cream cartage unpresented
Kent, exec. late W.	4 10 0	Dividend at 7½ per cent. on 10 shares unclaimed since 1928
Kempster, exec. late M. G.	9 0 0	Dividend at 7½ per cent. on 20 shares unclaimed since 1928
McMinn, exec. late J.	3 0 0	Dividend at 7½ per cent. on 10 shares unclaimed from 1930
Robinson, exec. of Henry	3 15 0	Dividend at 7½ per cent. on 25 shares unclaimed from 1932
Fitzroy, H.	0 0 10	Cream supplied, May, 1934
Stone, J.	0 0 6	" " "
J. G. Kerr	3 3 4	Cream supplied and cheque unpresented
O'Brien, E.	0 2 0	" " "
Walker, J. R.	0 14 2	" " "

3438

SATUPULO NO LIABILITY.
REGISTER OF UNCLAIMED MONEYS.

Name of Owner on Books.	Total Amount Due to Owner.	Description of Unclaimed Money.	Date of Last Claim.
Khoo Oon Tuan, Penang	£ s. d. 18 0 0	1st to 17th dividends (inclusive) of 1s. per share on 20 shares	Nil

JOHN W. BARRETT,
Manager.

Dated at Melbourne this 31st day of January, 1940. 3459

BENDIGO PRESERVING CO. LTD.

LIST of Unclaimed Dividends at the 1st January, 1940, on Dividend of 5 per cent. declared on the 1st December, 1938.

Name of Owner.	Address.	Amount Owng.	Remarks.
T. Conway	Sedgwick	£ s. d. 0 7 0	No acknowledgment
Mrs. K. Chambers	Cr. Inkerman-road and Albert-street, Caulfield	0 3 0	Cheque and balance-sheet returned unclaimed
Ex. H. Child	Kalorama	0 5 0	No acknowledgment
Ex. J. J. Farley	Heathcote	0 4 0	No acknowledgment
L. S. Gillilan	342 Glenferrie-road, Glenferrie	0 5 0	Cheque and balance-sheet returned unclaimed
Louey Yick	c/o Sun Ack Goon, Bendigo	0 19 0	Cheque and balance-sheet returned unclaimed
P. McMahon	Harcourt	0 5 0	No acknowledgment
C. Rawsthorne	Mark - street, Moreland	0 8 0	Cheque and balance-sheet returned unclaimed
		2 16 0	

3406

REGISTER of Unclaimed Money held by the Yarra Falls Ltd., 462 Johnston-street, Abbotsford, N.9.

Name and Address.	Amount.	Description of Unclaimed Money.	Date of Last Claim.
Reardon, E., unknown ..	0 0 2	Deposit and interest	2.8.33
Bates, J., 142 Auburn-road, Auburn	0 0 4	" "	24.8.33
Worsley, I., 418 Murray-road, Preston	0 1 4	" "	16.4.30
Mohr, A., Wallis-avenue, Ivanhoe	0 1 1	" "	12.7.33
Ormesher, R., 274 Reynards-road, Coburg	0 1 8	" "	7.7.33
Robinson, M., 78 Wilcox-street, East Preston	0 0 2	" "	1.8.33
Cox, N., unknown ..	0 0 1	" "	10.8.33
Boyd, M., 8 Norfolk-road, Surrey Hills	0 1 7	" "	4.4.30
Dunstan, J., unknown ..	0 0 1	" "	29.9.33
Molinari, M., unknown ..	0 0 3	" "	22.2.32
Page, E., 99A Palmerston-street, Carlton	0 0 10	" "	12.5.32
Phillips, N., 32 Mansfield-street, Thornbury	0 1 0	" "	6.1.30
Doherty, V., 7 Rupert-street, Collingwood	0 0 3	" "	18.12.30
Valentine, L., Edgar-street, Heidelberg	0 0 5	" "	9.12.29
Main, R., unknown ..	0 0 1	" "	4.7.33
Wearne, A., unknown ..	0 2 1	" "	14.10.32
Hay, I., 172 Princess-street, North Carlton	0 3 11	" "	19.12.29
Fullerton, A., unknown ..	0 5 3	" "	29.7.30
Chesher, A., unknown ..	0 2 6	" "	15.7.30
Turner, M., unknown ..	0 1 2	" "	20.12.32
Tait, D., unknown ..	0 0 1	" "	14.7.33
Petty, G., unknown ..	0 1 0	" "	14.10.32
Conway, M., 89 Hope-street, Spotswood	0 2 0	" "	21.10.32
Moss, E., unknown ..	0 0 3	" "	1.7.32
McKay, B., unknown ..	0 1 1	" "	19.12.32
Hasting, O., 626 Station-street, North Carlton	0 1 4	" "	12.4.33
Dow, D., 121 Victoria-avenue, Albert Park	0 2 1	" "	2.5.30
Chamberlain, D., unknown ..	0 1 1	" "	17.12.32
Whitechurch, N., unknown ..	0 0 2	" "	14.7.32
Sheedy, L., unknown ..	0 2 2	" "	3.11.32
Burke, I., unknown ..	0 1 0	" "	27.4.33
Kildea, T., deceased ..	0 4 7	" "	11.4.29
Nicholson, K., 56 Rupert-street, Collingwood	0 1 2	" "	13.12.29
Rainbird, N., 652 Station-street, North Carlton	0 0 10	" "	21.8.30
Gray, L., 115 Tinning-street, Brunswick	0 1 0	" "	18.12.29
Couldrey, V., 10 Glas House-lane, Collingwood	0 1 9	" "	27.11.28
Broderick, R., unknown ..	0 1 9	" "	21.6.29
Ryan, W., 117 St. George's-road, North Fitzroy	0 0 1	" "	19.7.29
McWatt, A., — ..	0 0 1	" "	25.6.29
Sullivan, D., 224 Barker's-road, Glenferrie	0 1 0	" "	17.8.28
Smith, A., 99 Turner-street, Abbotsford	0 4 3	" "	25.6.29
Skelton, G., 7 Gray-street, Clifton Hill	0 0 1	" "	24.8.28
Lydall, G., Owen-street, West Brunswick	0 0 3	" "	4.7.29
	2 13 4		

3418

The Companies Act 1938.—Section 226.

MANSION CONSTRUCTION PROPRIETARY LIMITED.

NOTICE is hereby given that at a General Meeting of the members of the company named above, duly convened and held at Temple Court, 422 Collins-street, Melbourne, C.I., on the 31st day of January, 1940, the following Special Resolution was duly passed:—

"That the company be wound up voluntarily."

Dated this 3rd day of February, 1940.

CECIL B. CANTWELL, Liquidator.
Temple Court, 422 Collins-street, Melbourne, C.I. 3460

Victoria.

The Companies Act 1928—Section 574.

THIRTY-SECOND SCHEDULE.

VICTORIAN AUTOMOBILE CHAMBER OF COMMERCE INSURANCE COMPANY LIMITED.

REGISTER of Unclaimed Money held by Victorian Automobile Chamber of Commerce Insurance Company Limited as at 1st January, 1940.

Name of Owner on Books.	Total Amount Due to Owner.	Description of Unclaimed Money.	Date of Last Claim.
	£ s. d.		
Holloway, William, Rose-dale	1 0 6	First dividend on 20 shares	23.12.32
Hollins, Leslie Henry, 91 Walpole-street, Kew	0 5 0	Second dividend on 5 shares	12.10.33
Mulhall, H. Pty. Ltd., 122 Wellington-parade, East Melbourne	0 10 0	Third dividend on 5 shares	23.10.34
Wood, Charles, 37 Wells-street, Frankston	0 7 6	Fourth dividend on 5 shares	30.10.37
Stocks, Vasey Stevenson, 49 Middlesex-road, Surrey Hills	0 7 6	Fifth dividend on 5 shares	28.10.38
Wall, Reginald Joseph, 16 Brighton-road, St. Kilda	2 0 0	Sixth dividend on 20 shares	5.10.39

Dated at Melbourne this 31st day of January, 1940.

3428

C. O. WINTER, Acting Secretary.

The Companies Act 1938.

MASONIC CLUB HOUSE COMPANY OF VICTORIA LIMITED.

REGISTER of Unclaimed Money held by Masonic Club House Company of Victoria Limited.

Name of Owner on Books.	Total Amount Due to Owner.	Description of Unclaimed Money.	Date of Last Claim.
	£ s. d.		
John Thos. Anderson	2 5 0	4th to 6th dividends	Sept., '30
Andrew Fredk. Beck	5 18 9	2nd to 6th dividends	Sept., '28
Henry Pritchard Foster	0 3 7	6th dividend	Sept., '32
Ernest Walter Goodrich	0 17 1	3rd to 6th dividends	Sept., '29
Arthur Leslie Hare ..	1 17 6	5th and 6th dividends	Sept., '31
Robert Lindsay ..	1 13 9	4th to 6th dividends	Sept., '30

3462

Companies Act 1938.

PAUL GUNDLACH PROPRIETARY LIMITED (IN LIQUIDATION).

NOTICE is hereby given that at an Extraordinary Meeting of the shareholders held at 485 Bourke-street, Melbourne, on the thirty-first day of January, 1940, the following Resolution was passed as an Extraordinary Resolution:—

That the company cannot, by reason of its liabilities, continue its business and that it is advisable to wind up, and that the company be and it is hereby wound up and that Mr. M. R. M. Smith, of 485 Bourke-street, Melbourne, be and he is hereby appointed liquidator at a remuneration in accordance with the scale approved by the Institute of Chartered Accountants in Australia.

Dated this first day of February, 1940.

3444

PAUL GUNDLACH, Director.

T. B. SCOTT (MULTIPLE STORES) PTY. LTD. (IN LIQUIDATION).

NOTICE is hereby given that a Second Dividend on the claims of creditors in respect of funded debts against the above-named company is intended to be declared. Creditors who have not proved their debts before 16th February, 1940, will be excluded from the dividend. Proof of debts should be lodged with the joint liquidators, care of Fitzgerald and Tompson, 440 Little Collins-street, Melbourne, C.I., on or before that date.

Dated this 1st day of February, 1940.

3477

F. W. SPRY, Liquidator.
A. A. FITZGERALD, Liquidator.

NOTICE TO CLAIMANTS.—*RE* ELEANOR ELIZABETH WEST DECEASED.

IN pursuance of the provisions of the *Trustee Act* 1928, notice is hereby given that all persons having claims against the estate of Eleanor Elizabeth West, formerly of 5 Milton-street, Canterbury, but late of "Pineville" Convalescent Home, Pakington-street, Geelong West, in the State of Victoria, spinster, deceased (who died on the 2nd day of December, 1939, and probate of whose will and two codicils was, on the 18th day of January, 1940, granted by the Supreme Court of Victoria, to Howard Kingsley Herman Lampe, of 341 Glen Eira-road, Caulfield, Bank Inspector, and May Eleanor Hall, of 8 Bradford-avenue, Kew, nursing sister, both in the said State, the executors appointed by the said codicils), are hereby required to send particulars, in writing, of such claims to the said executors, care of the undersigned, on or before the 9th day of April, 1940, after which date the said executors will proceed to convey or distribute the said estate, or any part thereof, to or among the persons entitled thereto, having regard only to the claims, whether formal or not, of which they shall then have had notice, and will not be liable for the assets, or any part thereof, so distributed to any person of whose claims they shall not then have had notice.

Dated this 5th day of February, 1940.

MOULE, HAMILTON, & DERHAM. 394 Collins-street, Melbourne, proctors for the executors. 3392

PURSUANT to the *Trustee Act* 1928, notice is hereby given that all persons having claims against the estate of Daniel Webb, late of Leitchville, in the State of Victoria, farmer, deceased (who died on the 10th day of July, 1939), and probate of whose will was granted by the Supreme Court of Victoria, in its probate jurisdiction, on the 6th day of October, 1939, to Annie Webb, widow, and Geoffrey Harold Webb, farmer, both of Leitchville, aforesaid, the executors named in and appointed by the said will), are hereby required to send particulars, in writing, of such claims to them, care of the under-mentioned solicitor, at his office hereunder mentioned, on or before the 16th day of April, 1940, after which date the said executors will proceed to distribute the assets of the said Daniel Webb, deceased, which shall have come into their hands among the persons entitled thereto, having regard only to the claims of which they shall then have had notice; and notice is hereby further given that the said executors will not be liable for the assets so distributed, or any part thereof to any person of whose claim they shall not have had notice as aforesaid.

Dated this 1st day of February, 1940.

MYLES O'BRIEN, jun., Cohuna, solicitor for the said executors. 3393

NOTICE TO CREDITORS AND OTHERS.—*RE* ESTATE OF MARY AGNES BIRCHILL.

PURSUANT to the *Trustee Act* 1928, notice is hereby given that all persons having claims against the estate of Mary Agnes Birchill, late of George-street, Dandenong, in the State of Victoria, widow, deceased (who died on the 19th day of November, One thousand nine hundred and thirty-nine, and probate of whose will was granted to her executors, Leslie John Birchill, of George-street, Dandenong, in the said State, school teacher, and Francis Field, of Dandenong, in the said State, solicitor, on the twenty-third day of January, One thousand nine hundred and forty), are required to send particulars thereof, in writing, to the said executors, care of the undersigned solicitors, on or before the tenth day of April, One thousand nine hundred and forty, after which date the said executors will proceed to distribute the assets of the said Mary Agnes Birchill, deceased, which shall have come to their hands amongst the persons entitled thereto, having regard only to the claims of which they shall then have had notice.

Dated this fifth day of February, 1940.

FRANCIS FIELD & WALLIS, of 100 Queen-street, Melbourne, proctors for the said executors. 3394

RE CLEMENT HENRY LEA, DECEASED.

PURSUANT to the *Trustee Act* 1928, notice is hereby given that all persons having claims against the estate of Clement Henry Lea, late of No. 621 (formerly 635) Malvern-road, Toorak, in the State of Victoria, clerk in holy orders, deceased (who died on the nineteenth day of November, 1939, and probate of whose will was granted by the Supreme Court of Victoria on the first day of February, 1940, to The Trustees, Executors, and Agency Company Limited, of 401-403 Collins-street, Melbourne, in the said State, the executor appointed by the said will), are hereby required to send particulars, in writing, of such claims to the said executor, at its above-mentioned address, on or before the eighth day of April, 1940, after which date the said executor will proceed to distribute the assets of the said deceased amongst the persons entitled thereto, having regard only to the claims of which it has had notice.

Dated the seventh day of February, 1940.

RIGBY & FIELDING, 60 Market-street, Melbourne, solicitors for the said executor. 3419

PURSUANT to the *Trustee Act* 1928, notice is hereby given that all creditors or other persons being entitled or having claims against the estate of Aeneas John McDonnell, late of "Rathdonnell," Margaret-street, Toowoomba, in the State of Queensland, retired doctor of medicine, deceased (who died on the tenth day of August, 1939, and probate of whose will was granted by the Supreme Court of Queensland, in its probate jurisdiction, on the eighth day of December, 1939, to Aeneas John Lindsay McDonnell, of Margaret-street, Toowoomba, in the said State, gentleman, and Queensland Trustees Limited, of 395 Queen-street, Brisbane, in the said State, the executors named in the will of the said deceased, an order for the sealing of an exemplification of the said probate having been granted by the Supreme Court of Victoria, in its probate jurisdiction, on the third day of February, 1940), are hereby required to send particulars, in writing, of such claims to the said Aeneas John Lindsay McDonnell, and Queensland Trustees Limited, at the address of the under-mentioned solicitor, before the ninth day of April, 1940, after which date the said Aeneas John Lindsay McDonnell and Queensland Trustees Limited will distribute the assets of the said deceased amongst the persons entitled thereto, having regard only to the claims of which they shall have had notice; and notice is hereby further given that the said Aeneas John Lindsay McDonnell and Queensland Trustees Limited will not be liable for the assets so distributed, or any part thereof, to any person of whose claim they shall not have had notice as aforesaid.

Dated the fifth day of February, 1940.

F. J. CORDER, 108 Queen-street, Melbourne, solicitor for the executors. 3390

PURSUANT to the *Trustee Act* 1928, notice is hereby given that all persons having claims against the estate of George Edward Burns, formerly of Rokeby-road, Subiaco, in the State of Western Australia, then of 128 Goderich-street, East Perth, in the said State, but late of 98 Hill-street, East Perth, in the said State, retired prospector, deceased (who died on the 6th day of October, 1939, and probate of whose will was granted by the Supreme Court of the State of Western Australia at Perth on the 3rd day of November, 1939, to The West Australian Trustee, Executor, and Agency Company Limited, of 135 Saint George's-terrace, Perth, in the said State, the executor named therein, and resealing of an exemplification of which probate was granted by the Supreme Court of Victoria on the 26th day of January, 1940, upon the application of The Trustees, Executors, and Agency Company Limited, of 401-403 Collins-street, Melbourne, in the State of Victoria, the duly appointed attorney of the said executor), are hereby required to send particulars, in writing, of such claims to the said The Trustees, Executors, and Agency Company Limited, at its above-mentioned address, on or before the 9th day of April, 1940, after which date the said The Trustees, Executors, and Agency Company Limited will proceed to distribute the assets of the said George Edward Burns which shall have come to its hands amongst the persons entitled thereto, having regard only to the claims of which it shall then have had notice. And notice is hereby further given that the said The Trustees, Executors, and Agency Company Limited will not be liable for the assets so distributed, or any part thereof, to any person of whose claim it shall not have had notice as aforesaid.

Dated the 30th day of January, 1940.

LEIGH & GAYLARD, of 341 Collins-street, Melbourne, proctors for the said The Trustees, Executors, and Agency Company Limited. 3479

NOTICE TO CREDITORS AND OTHERS.

PURSUANT to the provisions of the *Trustee Act* 1928, notice is hereby given that all persons having claims in or against the estate of Alfred Joseph Daglish, late of 6 Fosbery-avenue, Caulfield, in the State of Victoria, gentleman, deceased, formerly of Lalbert, in the said State, licensed victualler (who died on the third day of October, 1939, and probate of whose will was, on the second day of February, 1940, granted by the Supreme Court of the said State, in its probate jurisdiction, to Lily Elizabeth Daglish, widow, and Alfred Thomas Tampion Daglish, barrister and solicitor, both of 6 Fosbery-avenue, Caulfield aforesaid, the executors named in the said will), are hereby required to send particulars, in writing, of such claims to the said executors, care of the undersigned, Proudfoot, Horton, and Cox, at their address hereunder mentioned, on or before the eighth day of April, 1940, after which date the said executors will proceed to convey and distribute the assets of the said deceased to or amongst the persons entitled thereto, having regard only to the claims of which they shall then have had notice, and further, the said executors will not be liable for the assets so distributed, or any part thereof, to any person of whose claim they shall not have had notice as aforesaid.

Dated the sixth day of February, 1940.

PROUDFOOT, HORTON, & COX. 87 Queen-street, Melbourne, solicitors for the executors. 3440

PURSUANT to the *Trustee Act* 1928, all persons having claims against the estate of Elizabeth Bradshaw, formerly of "The Moorings," Bay-street, Brighton, in the State of Victoria, but late of 3 Glen-road, Toorak, in the said State, spinster, deceased (who died on the nineteenth day of November, 1939, and probate of whose will was granted by the Supreme Court of Victoria, on the twenty-fourth day of January, 1940, to The Equity Trustees, Executors, and Agency Company Limited, of 472 Bourke-street, Melbourne, in the said State, and Ernest Bradshaw, of 3 Glen-road, Toorak aforesaid gentleman, the executors named in the said will), are hereby required to send particulars of such claims to the said executors, addressed to the care of the said company, at its address above appearing, on or before the tenth day of April, 1940, after the expiration of which time the said executors will proceed to distribute the assets of the said deceased amongst the persons entitled thereto, having regard only to claims of which they shall have had notice.

Dated this third day of February, 1940.

BLAKE & RIGGALL, 120 William-street, Melbourne, solicitors for the said executors. 3460

NOTICE TO CLAIMANTS.—RE ELIZABETH JANE DAVIS, DECEASED.

THE PERPETUAL EXECUTORS AND TRUSTEES ASSOCIATION OF AUSTRALIA LIMITED, whose registered office is situate at Nos. 100-104 Queen-street, Melbourne, in the State of Victoria, having made application to the Registrar of Probates for a grant of letters of administration, with the will annexed, of the estate of Elizabeth Jane Davis, formerly of Salisbury-street, Canterbury, in the said State, but late of 7 Stanley-street, Richmond, in the said State, spinster, deceased (who died on the 13th day of November, 1939), requires all creditors, next of kin, and others having claims against the property or estate of the said deceased to send to the said association, on or before the 13th day of April, 1940, particulars, in writing, of such claims, after which date the said association intends to convey or distribute such property or estate to or among the persons entitled thereto, having regard only to the claims of which it shall then have had notice.

Dated the 5th day of February, 1940.

W. A. F. RUCKER, LL.B., 20 Queen-street, Melbourne, proctor for the said association. 3441

NOTICE TO CREDITORS AND OTHERS.

PURSUANT to the *Trustee Act* 1928, notice is hereby given that all persons having any claims against the estate of Annie Bertram Ochiltree, late of 12 Monaro-road, Kooyong, in the State of Victoria, spinster, deceased (who died on the thirtieth day of November, One thousand nine hundred and thirty-nine, and probate of whose will was, on the thirtieth day of December, One thousand nine hundred and thirty-nine, granted by the Supreme Court of Victoria to Joseph James Kenny, of 360 Collins-street, Melbourne, in the said State, solicitor, and William Bertram Ochiltree, formerly of 7 Narbethong-road, Murrumbidgee, in the said State, but now of 12 Monaro-road, Kooyong, in the said State, clerk), are hereby required to send in particulars, in writing, of such claims to the said Joseph James Kenny, at his address aforesaid, on or before the thirteenth day of April, One thousand nine hundred and forty. And notice is hereby also given that after the last-mentioned date the said Joseph James Kenny and the said William Bertram Ochiltree will proceed to distribute the assets of the said Annie Bertram Ochiltree, deceased, amongst the parties entitled thereto, having regard only to the claims of which they shall then have had notice, and the said Joseph James Kenny and the said William Bertram Ochiltree will not be answerable or liable to any person of whose claim they shall not then have had notice for the assets or any parts thereof so distributed.

Dated this seventh day of February, 1940.

LYNCH & MACDONALD, 360 Collins-street, Melbourne, solicitors for the said executors. 3434

NOTICE TO CLAIMANTS.—RE WILLIAM JAMES MURPHY, DECEASED.

PURSUANT to the *Trustee Act* 1928, notice is hereby given that Goulburn Caribaldi Grinlington, of 47 Lansell-crescent, Camberwell, in the State of Victoria, fuel merchant, the executor of the will of William James Murphy, late of 82 Chomley-street, Prahran, in the said State, tuckpointer, deceased (who died on the 29th day of November, 1939, and probate of whose will was granted to the said executor on the 19th day of January, 1940), intends to convey or distribute the estate of the said deceased to or among the persons entitled thereto, and requires all persons, next of kin, and creditors interested to send to him in the care of the undersigned solicitors, on or before the 16th day of April, 1940, particulars, in writing, of their claims against the said estate, after which date the said executor may convey or distribute the said estate to or among the persons entitled thereto, having regard only to the claims, whether formal or otherwise, of which he shall then have had notice.

Dated the 31st day of January, 1940.

WEIGALL & CROWTHER, 459 Chancery-lane, Melbourne, solicitors for the executor. 3385

PURSUANT to the *Trustee Act* 1928, notice is hereby given that all persons having claims against the estate of Alfred Henry Wale, formerly of Shepparton and Benalla, in the State of Victoria, storekeeper, but late of Canterbury-road, Ringwood, in the said State, gentleman, deceased (who died on the 22nd day of November, 1939, and probate of whose will and codicil was granted by the Supreme Court of Victoria, on the 22nd day of January, 1940, to Mary Ann Wale, of Canterbury-road, Ringwood aforesaid, widow, and Clifton Nelson Wale, of 21 Ryeburne-avenue, Hawthorn East, in the said State, bank officer), are hereby required to send particulars, in writing, of such claims to the said executors, care of the undersigned solicitor, on or before the 10th day of April, 1940, after which date the said executors will proceed to distribute the assets of the said deceased which shall have come into their hands, among the persons entitled thereto, having regard only to the claims of which they shall then have had notice, and the said executors will not be liable for the assets so distributed, or any part thereof, to any person of whose claim they shall not have had notice as aforesaid.

Dated this 5th day of February, 1940.

H. DOUGLAS MILNE, LL.B., of Chancery House, 440 Little Collins-street, Melbourne, C.I., solicitor for the executors. 3437

NOTICE TO CLAIMANTS.

PURSUANT to the *Trustee Act* 1928, notice is hereby given that all persons having any claims against the estate of Thomas Cookson, late of Blackwarry, in the State of Victoria, farmer, deceased (probate of whose will has been granted to the executors described therein, namely, George Wallace Monds, Paul Conley, and Thomas Ernest William Cookson, in the said State), are hereby required to forward particulars, in writing, of such claims to the undersigned on or before the 15th day of April, 1940, after which date the said executors will proceed to distribute the assets of the said deceased among the persons entitled thereto, having regard only to those claims of which they shall then have had notice; and will not be liable for the assets, or any part thereof, so distributed to any person of whose claim they shall not then have had notice.

Dated this 5th day of February, 1940.

BRUCE, FROST-SAMUELS, & LITTLETON, Traralgon, proctors for the said executors. 3416

NOTICE TO CREDITORS.—JAMES PATRICK MADDEN, DECEASED.

PURSUANT to the provisions of the *Trustee Act* 1928, notice is hereby given that all persons having any claim against the estate of James Patrick Madden, late of 299 Bay-street, Brighton, in the State of Victoria, retired storekeeper, deceased (who died on the 12th day of September, One thousand nine hundred and thirty-nine, and probate of whose will was granted to Michael John Madden and Monica Genevieve Madden, both of 299 Bay-street, Brighton, in the said State, shop assistants), are hereby required to send particulars of such claims, in writing, to the said Michael John Madden and Monica Genevieve Madden, in care of the undersigned solicitor, on or before the 10th day of April, 1940. And notice is hereby given that after that date the said Michael John Madden and Monica Genevieve Madden will proceed to distribute the assets of the said deceased which shall have come to their hands or possession amongst the persons entitled thereto, having regard only to the claims of which they shall then have had notice, and they will not be liable for any assets, or any part thereof, so distributed to any person of whose claim they shall not then have had notice.

Dated this 6th day of February, 1940.

G. A. RUNDLE, solicitor, 349 Collins-street, Melbourne. 3442

PURSUANT to the *Trustee Act* 1928, notice is hereby given that all persons having claims against the estate of Sarah Selina Paterson, late of "Sunnyside," Shaftesbury-parade, Thornbury, in the State of Victoria, widow, deceased (who died on the 11th day of June, 1939, probate of whose will was granted by the Supreme Court of Victoria on the fourth day of October, 1939, to Albert Ernest Franklin, of Raglan-street, Preston, in the said State, die caster, and Arthur William Franklin, of Bellvue, Belgrave, in the said State, plumber), are required to send particulars, in writing, of such claims to John H. Trotter, 108 Queen-street, Melbourne, on or before the eighth day of April, 1940, after which date the said Albert Ernest Franklin and Arthur William Franklin, the executors, will proceed to distribute the assets of the said deceased among the persons entitled thereto, having regard only to the claims of which they shall have then had notice, and the said executors will not be liable in respect of the said assets so distributed, or any part thereof, to any person of whose claim they shall not have had notice as aforesaid.

Dated this second day of February, 1940.

JOHN H. TROTTER, 108 Queen-street, Melbourne, solicitor for the executors. 3397

RE WILLIAM PATERSON, DECEASED.

PURSUANT to the *Trustee Act 1928*, notice is hereby given that all persons having claims against the estate of William Paterson, formerly of "Gartly," but late of "Kenilworth," Kialla East, in the State of Victoria, farmer, deceased (who died on the 19th day of August, 1939, and probate of whose will was granted by the Supreme Court of Victoria, in its probate jurisdiction, to The Trustees, Executors, and Agency Company Limited, whose registered office is situate at No. 401-403 Collins-street, Melbourne, in the said State, and Ada Paterson, of "Kenilworth," Kialla East aforesaid, the executors named therein), are hereby requested to send in particulars, in writing, of such claims to registered office of the said company, on or before the 12th day of April, 1940. And notice is hereby further given that after that day the said executors will proceed to distribute the assets of the said William Paterson, deceased, which shall have come to the hands or possession of the said executors, to the persons entitled thereto, having regard only to the claims of which the said executors shall then have notice, and the said executors will not be liable for the assets, nor any part thereof, so distributed to any person of whose claim the said executors shall not then have had notice.

Dated this 31st day of January, 1940.

W. MCCLURE, ABERNETHY, & SON, Shepparton, solicitors for the executors. 3429

RE JOHN FREDERICK WEBB, DECEASED.

PURSUANT to the provisions of the *Trustee Act 1928*, notice is hereby given that all persons having any claim against or interest in the estate of John Frederick Webb, late of Alexandra, in the State of Victoria, retired grazier, deceased (who died on the fifth day of October, 1939, and probate of whose will was, on the twenty-fourth day of January, 1940, granted by the Supreme Court of the said State, in its probate jurisdiction, to The Trustees, Executors, and Agency Company Limited, of 401 and 403 Collins-street, Melbourne, in the said State, the executor named and appointed therein), are hereby required to send, in writing, particulars of such claim or interest to the said The Trustees, Executors, and Agency Company Limited, at its address aforesaid, on or before the twentieth day of April, 1940, after which date the said executor will proceed to distribute the assets of the said John Frederick Webb, deceased, which shall have come to its hands, amongst the persons entitled thereto, having regard only to such claims of which the said executor shall then have had notice, and will not be responsible for the assets so distributed, or any part thereof, to any person of whose claim notice has not been given as aforesaid.

Dated the thirty-first day of January, 1940.

GEORGE D. LECKIE, Alexandra, proctor for the said executor. 3430

NOTICE is hereby given that all persons having claims upon the estate of Isabel Tieman, late of Macarthur, in the State of Victoria, widow, deceased (who died on the 2nd day of December, 1939, and probate of whose will was granted by the Supreme Court of Victoria, in its probate jurisdiction, on the 13th day of January, 1940, to Baden Tieman, of Port Fairy, in the said State, grocer, the executor named in and appointed by the said will), are hereby required to send particulars, in writing, of such claims to the said executor, care of the undersigned, on or before the 5th day of April, 1940, after which date the said executor will proceed to distribute the said estate, or any part thereof, to or amongst the persons entitled thereto, having regard only to the claims, whether formal or not, of which he shall then have had notice. And notice is further given that the said executor will not be liable to any person of whose claim he shall not have had such notice as aforesaid.

Dated this 1st day of February, 1940.

ERNEST W. POWLING, Princes-street, Port Fairy, proctor for the executor. 3413

PURSUANT to the *Trustee Act 1928*, all persons having claims against the estate of George Andrew Gray, late of Swinton, Glenorchy, in the State of Victoria, grazier, deceased (who died on the 15th day of July, 1939), are hereby required to send particulars of such claims to Alexander John Hewitson Gray, of Swinton Station, near Glenorchy aforesaid, grazier, and George Swinton Gray, of "Glengar," Donald, in the said State, grazier, the executors named in the will of the said deceased, care of Whyte, Just, and Moore, at its address below appearing, on or before the 12th day of April, 1940, after the expiration of which time the said executors will proceed to distribute the assets of the said deceased amongst the persons entitled thereto, having regard only to the claims of which they shall have had notice.

Dated this 7th day of February, 1940.

WHYTE, JUST, & MOORE, 27 Malop-street, Geelong, solicitors for the said executors. 3401

PURSUANT to the provisions of the *Trustee Act 1928*, notice is hereby given that all persons having claims against the estate of Willis Hargrove, formerly of 16 Thomson-street, Elsternwick, in the State of Victoria, but late of 18 Montclair-avenue, Brighton, in the said State, retired farmer, deceased (who died on the 16th day of December, 1939, and probate of whose will was granted by the Supreme Court of Victoria on the third day of February, 1940, to The Union Trustee Company of Australia Limited, of 333 Collins-street, Melbourne, in the said State, the sole executor named therein), are hereby required to send particulars, in writing, of such claims to the said executor, at its above address, on or before the tenth day of April, 1940, after which date the said executor will convey or distribute the said estate to or among the persons entitled thereto, having regard only to the claims, whether formal or not, of which the said executor shall then have had notice; and the said executor will not be liable to any person of whose claim it shall not have had notice as aforesaid.

Dated this sixth day of February, 1940.

WILLAN, COLLES, & ALEXANDER, 100 Queen-street, Melbourne, solicitors for the executor. 3420

NOTICE TO CREDITORS.

PURSUANT to the *Trustee Act 1928*, notice is hereby given that all persons having claims against the estate of Arvon William Murray Jones, late of Portland, in the State of Victoria, carpenter, deceased (who died on the fifteenth day of November, 1939, and probate of whose will was granted by the Supreme Court of the said State, in its probate jurisdiction, on the thirteenth day of December, 1939, to Garnet Beaumont Frost, of Portland, in the said State, solicitor), are hereby required to send particulars, in writing, of such claims to the undersigned, at their office hereunder mentioned, on or before the tenth day of April, 1940, after which date the said Garnet Beaumont Frost will proceed to distribute the assets of the said Arvon William Murray Jones, deceased, which shall have come to his hands amongst the persons entitled thereto, having regard only to the claims of which he shall then have had notice. And notice is hereby further given that the said Garnet Beaumont Frost will not be liable for the assets so distributed, or any part thereof, to any person of whose claim he shall not have had notice as aforesaid.

Dated this second day of February, 1940.

FROST, NICOL, & SILVESTER, of Percy-street, Portland, proctors for the said Garnet Beaumont Frost. 3424

NOTICE is hereby given, pursuant to the *Trustee Act 1928*, that all persons having any claim against the estate of Henry Gordon Hodges, late of Horsham, in the State of Victoria, bank manager, deceased (who died on the fourth day of November, One thousand nine hundred and thirty-nine, and probate of whose will was granted on the thirtieth day of January, One thousand nine hundred and forty, to Harriette Hodges, of Horsham aforesaid, widow, by the Supreme Court of the State of Victoria, in its probate jurisdiction), are hereby required to forward particulars, in writing, addressed to the executrix, care of the undersigned, on or before the 15th day of April, 1940, after which day the executrix will proceed to convey or distribute the said estate, or any part thereof, to or among the persons entitled thereto, having regard only to the claims, whether formal or not, of which she shall then have had notice. And notice is further given that the executrix will not be liable to any person of whose claim she shall not have had notice as aforesaid.

Dated this second day of February, 1940.

J. WELDON POWER & BENNETT, of Horsham, proctors for the executrix. 3425

NOTICE is hereby given that all persons having claims upon the estate of Mary Ann Carroll, late of 53 O'Shannassy-street, North Melbourne, in the State of Victoria, widow, deceased (who died on the 25th day of December, 1939, and probate of whose will was granted by the Supreme Court of Victoria, in its probate jurisdiction, on the 31st day of January, 1940, to National Trustees, Executors, and Agency Company of Australasia Limited, of 95 Queen-street, Melbourne, in the said State, the executor thereof), are hereby required to send particulars, in writing, of such claims to the said company, at its registered office, 95 Queen-street, Melbourne aforesaid, on or before the 11th day of April, 1940, after which date it will proceed to convey or distribute the said estate, or any part thereof, to or among the persons entitled thereto, having regard only to the claims, whether formal or not, of which it shall then have had notice. And notice is further given that it will not be liable to any person of whose claim it shall not have had such notice as aforesaid.

Dated this 2nd day of February, 1940.

T. A. KENNEDY, LL.B., 485 Bourke-street, Melbourne, solicitor for the said executor. 3427

NOTICE TO CREDITORS.—RE WILLIAM PERRY BAKER, DECEASED.

PURSUANT to the *Trustee Act* 1928, notice is hereby given that all persons having claims against the estate of William Perry Baker, late of Broadford, in the State of Victoria, retired, grazier, deceased (who died on the twenty-fifth day of October. One thousand nine hundred and thirty-nine, and probate of whose will was granted by the Supreme Court of Victoria, in its probate jurisdiction, on the twenty-seventh day of January. One thousand nine hundred and forty, to The Trustees, Executors, and Agency Company Limited, of 401-3 Collins-street, Melbourne, in the State of Victoria, the executor appointed by the said will), are hereby required to send in particulars, in writing, of such claims to the said company, at its address above appearing, on or before the fifteenth day of April. One thousand nine hundred and forty, after which date the said company will proceed to distribute the assets of the said William Perry Baker, deceased, which shall have come to its hands or possession, amongst the persons entitled thereto, having regard only to the claims of which it shall then have had notice. And notice is hereby given that the said company will not be liable for the assets, or any part thereof, so distributed to any person of whose claim it shall not then have had notice as aforesaid.

Dated the third day of February, 1940.

McNAB & McNAB, of Kilmore, and at 414 Collins-street, Melbourne, Broadford, and Lancefield, proctors for the said company. 3411

PURSUANT to the *Trustee Act* 1928, notice is hereby given that all persons having claims against the estate of Katherine Mary Snowball, formerly of 31 Barry-street, Kew, but late of "Fairy Clough," Oliver's Hill, Frankston, in the State of Victoria, spinster and school teacher, deceased (who died on the twenty-fifth day of November. One thousand nine hundred and thirty-nine, and probate of whose will was granted by the Supreme Court of Victoria, in its probate jurisdiction, on the thirty-first day of January, One thousand nine hundred and forty, to The Equity Trustees, Executors, and Agency Company Limited, of 472 Bourke-street, Melbourne, the executor appointed by the said will), are hereby requested to send particulars, in writing, of such claims to the said company, on or before the ninth day of April, One thousand nine hundred and forty, after which date the said company will proceed to distribute the assets of the said deceased amongst the persons entitled thereto, having regard only to the claims of which it shall then have had notice. And notice is hereby further given that the said company will not be liable for the assets, or any part thereof, so distributed to any person of whose claim it shall not then have had notice as aforesaid.

Dated this sixth day of February, 1940.

WHITING & BYRNE, of 101 William-street, Melbourne, solicitors for the executor. 3432

PURSUANT to the provisions of the *Trustee Act* 1928, notice is hereby given that all creditors and other persons having any claims or demands upon or against the estate of Alexander Wilkie Watson, formerly of Park House, Church-street, Buckhaven, but late of 58 Colinton-road, Edinburgh, Scotland, shipping inspector, deceased (who died on the 29th day of March, 1937, and confirmation of whose will (trust disposition and settlement) was sealed with the seal of the Supreme Court of the State of Victoria, in its probate jurisdiction, on the 31st day of January, 1940, on production thereof by Walter Hubert Downing, of 352 Collins-street, Melbourne, in the said State, solicitor, the attorney under power of the executors named in and appointed by the said will), are hereby requested to send in particulars of such claims or demands, in writing, to the said Walter Hubert Downing, at his said address, on or before the 8th day of April, 1940, after which date the said Walter Hubert Downing will proceed to distribute the assets of the said deceased among the parties entitled thereto, having regard only to the claims and demands of such creditors and other persons of whom the said Walter Hubert Downing shall then have had notice; and that the said Walter Hubert Downing will not be answerable or liable for the claims and demands of such creditors and other persons of whom he shall not have had notice at the time of such distribution.

Dated this 7th day of February, 1940.

H. E. ELLIOTT, DOWNING, & OLDHAM, of 352 Collins-street, Melbourne, proctors for the executor. 3433

PURSUANT to the *Trustee Act* 1928, notice is hereby given that all persons having claims upon the estate of Alfred Ernest Edward Wallis (sometimes known as Alfred Ernest Wallis), late of "Uralla," Olinda-street, Bendigo in the State of Victoria, grazier and investor, deceased (who died on the 19th day of April, 1939, and probate of whose will and three codicils thereto was granted by the Supreme Court of Victoria, in its probate jurisdiction, on the 25th day of January, 1940, to Violet Wallis, of "Uralla," Olinda-street, Bendigo aforesaid, widow, and Farmers and Citizens Trustees Company

Bendigo Limited, of Charing Cross, Bendigo aforesaid), are hereby required to send in particulars, in writing, of such claims to the said company, at its address, on or before the 15th day of April, 1940, after which date the executors will proceed to convey or distribute the said estate, or any part thereof, to or among the persons entitled thereto, having regard only to the claims, whether formal or not, of which they shall then have had notice. And notice is further given that the said executors will then not be liable to any person of whose claim it shall not have had notice as aforesaid.

Dated the 6th day of February, 1940.

HYETT & HYETT, Molesworth Chambers, Bull-street, Bendigo, solicitors for the executors. 3405

CREDITORS, next of kin, and all others having claims against the estate of the under-mentioned person are required to send particulars thereof to Cecil George Britten, in care of the undersigned, on or before the twelfth day of April, 1940, otherwise they may be excluded when the assets are being distributed:—

Ethel Minnie Britten, late of 6 Gaynor Court Park, Malvern, in the State of Victoria, married woman, deceased, intestate (who died on the thirty-first day of July, 1939).

Dated this eighth day of February, 1940.

MICHAEL NIAL & CO., Collins House, 360 Collins-street, Melbourne, solicitors for the applicant. 3407

NOTICE TO CREDITORS.—RE LAURENCE JAMES EDWIN LAYFIELD, DECEASED.

PURSUANT to the *Trustee Act* 1928, notice is hereby given that all persons having claims against the estate of Laurence James Edwin Layfield, late of Moolap, near Geelong, in the State of Victoria, labourer, deceased (probate of whose will was, on the 30th day of January, 1940, granted by the Supreme Court of Victoria, in the probate jurisdiction, to Leslie Ormond Hunt, of Alexandra-avenue, Geelong, in the State of Victoria, gardener, and Alexander Moore, of Alexandra-avenue, Geelong aforesaid, hairdresser), are hereby required to send in particulars, in writing, of such claims to the said executors, care of the undersigned, on or before the 15th day of April, 1940, after which date the said executors may convey or distribute the said estate to or amongst the persons entitled thereto, having regard only to the claims of which they shall then have had notice.

Dated this 3rd day of February, 1940.

NEIL M. FREEMAN, 57 Yarra-street, Geelong, proctor for the executors. 3382

TRUSTEE ACT 1928.

ALL persons having claims against the estate of William James Campbell, late of High and Forest streets, Bendigo, in the State of Victoria, ironmonger, deceased (who died on the 17th day of October, 1939, and probate of whose will and codicil was granted by the Supreme Court of the said State, in its probate jurisdiction, on the 2nd day of February, 1940, to Farmers and Citizens Trustees Company Bendigo Limited, of View Point, Bendigo aforesaid), are hereby required to send particulars thereof, in writing, to the said company, on or before the 12th day of April, 1940, after which date the said company will proceed to distribute the assets of the said William James Campbell, deceased, which shall have come to its hands amongst the persons entitled thereto, having regard only to the claims of which it shall then have had notice as aforesaid.

Dated this 6th day of February, 1940.

TATCHELL, DUNLOP, SMALLEY, & BALMER, Williamson-street, Bendigo, solicitors for the executor. 3404

NOTICE TO CREDITORS AND OTHERS.—RE ARTHUR GEORGE PLOWMAN, DECEASED.

THE PERPETUAL EXECUTORS AND TRUSTEES ASSOCIATION OF AUSTRALIA LIMITED, whose registered office is situate at Nos. 100-104 Queen-street, Melbourne, in the State of Victoria, having made application to the Registrar of Probates for a grant of letters of administration, with the will annexed, of the estate of Arthur George Plowman, formerly of 476 Malvern-road, Prahran, in the State of Victoria, but late of Sassafras, in the said State, retired contractor (who died on the 31st day of July, 1939), requires all creditors, next of kin, and others having claims against the property or estate of the said deceased to send to the said association, on or before the 9th day of April, 1940, particulars, in writing, of such claims, after which date the said association intends to convey or distribute such property or estate to or among the persons entitled thereto, having regard only to the claims of which it shall have had notice.

Dated the 3rd day of February, 1940.

WILLIAM S. COOK & McCALLUM, of Temple Court, 422 Collins-street, Melbourne, proctors for the said association. 3463

MINING NOTICES.**TOOLLEEN GOLD MINING COMPANY NO LIABILITY.**

NOTICE is hereby given that a Call (the 10th) of Three pence per share (making shares 14s. paid up) has been made on all contributing shares in the company, due and payable at the registered office, 379 Little Collins-street, Melbourne, on Wednesday, the 14th February, 1940.

By order of the Board,

3395

K. W. STEEDMAN, Manager.

GOLDEN CARSHALTON NO LIABILITY.

NOTICE is hereby given that a Call (the 2nd) of Six pence per share (making shares 4s. paid up) has been made on all contributing shares in the company, due and payable at the registered office, 379 Little Collins-street, Melbourne, on Wednesday, the 14th February, 1940.

By order of the Board,

3396

K. W. STEEDMAN, Manager.

THE CHURCH UNION GOLD MINING COMPANY NO LIABILITY DUNOLLY.

NOTICE is hereby given that a Call (the 13th) of £1 per share has been made on all shares in the company (making £15 paid up), due and payable on the 14th day of February, 1940, at the registered office of the company, 66 Bay-road, Sandringham.

By order of the Board,

3410

A. J. STEELE, Manager.

THORVALD GOLD MINE N. L.**CALL NOTICE.**

NOTICE is hereby given that a Call (the 3rd) of One pound per share (making shares paid up to Four pounds each) has been made on the contributing shares in the above company, due and payable at the registered office of the company, 422 Collins-street, Melbourne, on Wednesday, the 14th day of February, 1940.

By order of the Board,

L. A. PERCIVAL, Manager.

Temple Court, 422 Collins-street, Melbourne, 30th January, 1940. 3414

GOLDEN MILE BLOCK 45 N. L.**CALL NOTICE.**

NOTICE is hereby given that a Call (the 7th) of One penny per share (making shares paid up to Three shillings and three pence each) has been made on the contributing shares in the above company, due and payable at the registered office of the company, 422 Collins-street, Melbourne, on Wednesday, 14th day of February, 1940.

By order of the Board,

H. W. PERCIVAL, Manager.

Temple Court, 422 Collins-street, Melbourne, 30th January, 1940. 3415

HOGS REEF N. L.**NOTICE OF CALL.**

NOTICE is hereby given that a Call (the 6th) of Three pence per share has been made on the capital of the company (making such shares paid to Two shillings each), same to be due and payable at the registered office of the company, 422 Collins-street, Melbourne, on Wednesday, 14th February, 1940.

By order of the Board,

3417

H. S. ARCHDALL, Legal Manager.

FLETCHERS' GOLD MINE NO LIABILITY.

NOTICE is hereby given that a Call (the 22nd) of Three pence per share (making shares 6s. 6d. paid) has been made on all contributing shares in the company, due and payable at the registered office, 397 Little Collins-street, Melbourne, on Wednesday, 14th February, 1940.

By order of the Board,

3422

WM. B. WATSON, Legal Manager.

LONDON GOLD MINES NO LIABILITY.

NOTICE is hereby given that a Call (the 5th) of Two shillings and six pence per share (making the shares £3 7s. 6d. paid up) has been made upon the contributing shares in the above company, due and payable at the registered office, Bank House, Bank-place, Melbourne, on Wednesday, 14th February, 1940.

By order of the Board,

3435

S. BELLERBY, Manager.

COX'S FIND EXTENDED AND DEEPS NO LIABILITY.

NOTICE is hereby given that a Call (the 3rd) of Five shillings per share (making the shares £1 15s. paid up) has been made upon the contributing shares in the above company, due and payable at the registered office, Bank House, Bank-place, Melbourne, on Wednesday, 14th February, 1940.

By order of the Board,

3436

S. BELLERBY.

TARANAKI (N.Z.) OIL DEVELOPMENT COMPANY NO LIABILITY.**CALL NOTICE.**

NOTICE is hereby given that a Call (the 2nd) of Six pence (6d.) per share on the issued contributing shares (both issues) in the capital of the company upon the Melbourne register (making such shares paid to 2s. 6d. each) has been made, due and payable at the registered office of the company, 360 Collins-street, Melbourne, on Wednesday, the 14th day of February, 1940, and similarly on the issued contributing shares (both issues) upon the New Zealand register, payable at the New Zealand office of the company, c/o Bowden, Bass, and Cox, 328 Lambton Quay, Wellington, N.Z., on the same date.

By order of the Board,

HUGH G. BRAIN, Manager.

Registered Office: 360 Collins-street, Melbourne, C.I., 5th February, 1940. 3443

EAST CLARENCE GOLD MINING COMPANY NO LIABILITY.

NOTICE.—A Call (the 32nd) of Three pence per share has been made on the capital of this company, due and payable at the company's office, Charing Cross, Bendigo, on Wednesday, 14th February, 1940.

J. J. STANISTREET

3446

(McColl, Rankin, and Stanistreet), Manager.

FORBES CARSHALTON GOLD MINING COMPANY NO LIABILITY.

NOTICE.—A Call (the 3rd) of Three pence per share has been made on the capital of this company, due and payable at the company's office, Charing Cross, Bendigo, on Wednesday, 14th February, 1940.

J. J. STANISTREET

3447

(McColl, Rankin, and Stanistreet), Manager.

CENTRAL NAPOLEON GOLD MINING COMPANY NO LIABILITY.

NOTICE.—A Call (the 25th) of Three pence per share has been made on the capital of this company, due and payable at the company's office, Charing Cross, Bendigo, on Wednesday, 14th February, 1940.

J. J. STANISTREET

3448

(McColl, Rankin, and Stanistreet), Manager.

CENTRAL DEBORAH GOLD MINING COMPANY NO LIABILITY.

NOTICE.—A Call (the 2nd) of Three pence per share has been made on the capital of this company, due and payable at the company's office, Charing Cross, Bendigo, on Wednesday, 14th February, 1940.

J. J. STANISTREET

3449

(McColl, Rankin, and Stanistreet), Manager.

MILANO GOLD NO LIABILITY.

NOTICE is hereby given that a Call (No. 3) of Ten shillings per share (making shares paid up to £5) has been made on contributing shares in the above-named company, due and payable at the registered office, Temple Court, 422 Collins-street, Melbourne, on Wednesday, 14th February, 1940.

By order of the Board,

3451

ALFRED J. PHILLIPS, Manager.

LITTLE 180 GOLD MINE NO LIABILITY.

NOTICE is hereby given that a Call (No. 57) of Three pence per share (making shares paid up to 18s. 9d.) has been made on contributing shares in the above-named company, due and payable at the registered office, Temple Court, 422 Collins-street, Melbourne, on Wednesday, 14th February, 1940.

By order of the Board,

3452

FRANK COOPER, Manager.

NEW CHUM SYNCLINE GOLD MINE NO LIABILITY.

NOTICE is hereby given that a Call (No. 44) of Six pence per share (making shares paid up to 14s. 9d.) has been made on contributing shares in the above-named company, due and payable at the registered office, Temple Court, 422 Collins-street, Melbourne, on Wednesday, 14th February, 1940.

By order of the Board,

3453

FRANK COOPER, Manager.

ARGUS HILL CHEWTON GOLD NO LIABILITY.

NOTICE is hereby given that a Call (No. 28) of Three pence per share (making shares paid up to 9s. 6d.) has been made on contributing shares in the above-named company, due and payable at the registered office, Temple Court, 422 Collins-street, Melbourne, on Wednesday, 14th February, 1940.

By order of the Board,

3454

FRANK COOPER, Manager.

NEW SOUTH MOON NO LIABILITY.

NOTICE is hereby given that a Call (No. 1) of Three pence per share (making shares paid up to 1s. 3d.) has been made on contributing shares in the above-named company, due and payable at the registered office, Temple Court, 422 Collins-street, Melbourne, on Wednesday, 14th February, 1940.

By order of the Board,

3455

ALFRED J. PHILLIPS, Manager.

REDBANK DREDGING NO LIABILITY.

A CALL (the 11th) of Six pence per share has been made on the capital of the company (making the shares paid to Nine shillings), due and payable at the company's office, 379 Collins-street, Melbourne, on Wednesday, 14th February, 1940.

H. L. STEWART

3456

(J. G. Stanfield and Stewart), Manager.

MAXWELL NORTH (DAYLESFORD) NO LIABILITY.

NOTICE is hereby given that a Call (the 10th) of Three pence per share has been made on all the issued contributing shares in the capital of the company (making 4s. paid up), due and payable at the registered office of the company, 380-386 Collins-street, Melbourne, on Wednesday, 14th February, 1940.

By order of the Board,

3464

M. I. TOMLINS, Legal Manager.

MONTANA SILVER LEAD NO LIABILITY.

NOTICE is hereby given that a Call (the 14th) of Six pence per share has been made on the contributing shares of the company, numbered 1 to 160,000 (making such shares paid up to 6s. 3d. each), due and payable at the registered office of the company, 46 Queen-street, Melbourne, on Wednesday, 14th February, 1940.

F. H. TADGELL, Manager.

Dickenson and Tadjell, chartered accountants (Aust.), 46 Queen-street, Melbourne. 3465

CENTRAL AUSTRALIA OPTIONS NO LIABILITY.

NOTICE is hereby given that a Call (the 1st) of Five pounds per share has been made on the contributing shares of the company (making such shares paid up to £7 10s. per share), due and payable at the registered office of the company, 46 Queen-street, Melbourne, on Wednesday, 14th February, 1940.

F. H. TADGELL, Manager.

Dickenson and Tadjell, chartered accountants (Aust.), 46 Queen-street, Melbourne. 3467

NORTH NELL GWYNNE GOLD MINES NO LIABILITY.

NOTICE is hereby given that a Call (the 38th) of Three pence per share has been made on the contributing shares of the company, numbered 15,001 to 60,000 (making such shares paid up to 16s. 6d. each), due and payable at the registered office of the company, 46 Queen-street, Melbourne, on Wednesday, 14th February, 1940.

F. H. TADGELL, Manager.

Dickenson and Tadjell, chartered accountants (Aust.), 46 Queen-street, Melbourne. 3469

WATTLE GULLY EXTENDED NO LIABILITY.

NOTICE is hereby given that a Call (the 36th) of Three pence per share has been made on the contributing shares of the company, numbered 20,001 to 60,000 (making such shares paid up to 15s. 3d. each), due and payable at the registered office of the company, 46 Queen-street, Melbourne, on Wednesday, 14th February, 1940.

F. H. TADGELL, Manager.

Dickenson and Tadjell, chartered accountants (Aust.), 46 Queen-street, Melbourne. 3471

NORTH WATTLE GULLY GOLD MINES NO LIABILITY.

NOTICE is hereby given that a Call (the 41st) of Six pence per share has been made on the contributing shares of the company, numbered 20,001 to 60,000 (making such shares paid up to 17s. 6d. each), due and payable at the registered office of the company, 46 Queen-street, Melbourne, on Wednesday, 14th February, 1940.

F. H. TADGELL, Manager.

Dickenson and Tadjell, chartered accountants (Aust.), 46 Queen-street, Melbourne. 3473

GLEESONS AMALGAMATED GOLD MINES NO LIABILITY.

NOTICE.—A Call (25th) of Three pence (3d.) per share has been made on the capital of the company, due and payable at the company's office, Scottish House, 90-92 William-street, Melbourne, on Wednesday, 14th February, 1940.

3475

JOHN DITCHBURN, Manager.

NEW STAR OF THE WEST G. M. N. L.

NOTICE.—A Call (40th) of One penny per share has been made on the increased capital of the company, due and payable at the company's office, Scottish House, 90-92 William-street, Melbourne, on Wednesday, 14th February, 1940.

3476

JOHN DITCHBURN, Manager.

ENTERPRISE OF NEW GUINEA GOLD AND PETROLEUM DEVELOPMENT NO LIABILITY.

NOTICE is hereby given that a Call (the 8th) of Five shillings per share (making the amount now called up £3 10s. per share), has been made on all the issued shares in the company, due and payable at the registered office of the company, 317 Collins-street, Melbourne, on Wednesday, 14th February, 1940.

By order of the Board,

3478

A. LEO. KAINES, Manager.

CENTRAL BLUE GOLD MINES NO LIABILITY.

NOTICE is hereby given that a Call (the 16th) of Three pence per share has been made upon all the shares in the company, due and payable to the manager, at the registered office, 140 Queen-street, Melbourne, on Wednesday, 14th February, 1940.

3482

F. L. SMYTH, Manager.

EASTER MONDAY GOLD MINING CO. NO LIABILITY.

ALL shares in above company on which a call remains unpaid will be sold by public auction on Saturday, the 17th February, 1940, at Blackwood, at half-past Three p.m., unless previously redeemed.

3421

H. SKINNER, Legal Manager.

MONTANA SILVER LEAD NO LIABILITY.

ALL shares upon which the 13th (January) Call of Three pence per share remains unpaid are forfeited, and will be sold by public auction at the Stock Exchange, Melbourne, on Friday, 16th February, 1940, at a quarter to Twelve a.m., unless previously redeemed. Such redemption must be effected not later than the day prior to the sale as required by section 448 of the Companies Act 1938.

F. H. TADGELL, Manager.

Dickenson and Tadjell, chartered accountants (Aust.), 46 Queen-street, Melbourne. 3468

PRECIOUS METALS RECOVERY NO LIABILITY.

ALL shares upon which the 13th (January) Call of Six pence per share remains unpaid are forfeited, and will be sold by public auction at the Stock Exchange, Melbourne, on Friday, 16th February, 1940, at a quarter to Twelve a.m., unless previously redeemed. Such redemption must be effected not later than the day prior to the sale, as required by section 448 of the Companies Act 1938.

F. H. TADGELL, Manager.

Dickenson and Tadjell, chartered accountants (Aust.), 46 Queen-street, Melbourne. 3468

NORTH NELL GWYNNE GOLD MINES NO LIABILITY.

ALL shares upon which the 37th (January) Call of Six pence per share remains unpaid are forfeited, and will be sold by public auction at the Stock Exchange, Melbourne, on Friday, 16th February, 1940, at a quarter to Twelve a.m., unless previously redeemed. Such redemption must be effected not later than the day prior to the sale, as required by section 448 of the Companies Act 1938.

F. H. TADGELL, Manager.

Dickenson and Tadjell, chartered accountants (Aust.), 46 Queen-street, Melbourne. 3470

WATTLE GULLY EXTENDED NO LIABILITY.

ALL shares upon which the 35th (January) Call of Three pence per share remains unpaid are forfeited, and will be sold by public auction at the Stock Exchange, Melbourne, on Friday, 16th February, 1940, at a quarter to Twelve a.m., unless previously redeemed. Such redemption must be effected not later than the day prior to the sale, as required by section 448 of the *Companies Act 1938*.

F. H. TADGELL, Manager.

Dickenson and Taddgell, chartered accountants (Aust.), 46 Queen-street, Melbourne. 3472

NORTH WATTLE GULLY GOLD MINES NO LIABILITY.

ALL shares upon which the 40th (January) Call of Six pence per share remains unpaid are forfeited, and will be sold by public auction at the Stock Exchange, Melbourne, on Friday, 16th February, 1940, at a quarter to Twelve a.m., unless previously redeemed. Such redemption must be effected not later than the day prior to the sale, as required by section 448 of the *Companies Act 1938*.

F. H. TADGELL, Manager.

Dickenson and Taddgell, chartered accountants (Aust.), 46 Queen-street, Melbourne. 3474

Companies Act 1938.—Fifteenth Schedule, Part A.

ATLAS GOLD MINES NO LIABILITY.

I, THE undersigned, hereby make application to register I, Atlas Gold Mines as a company, under the provisions of Part II. of the *Companies Act 1938*.

1. The name of the company is to be "Atlas Gold Mines No Liability."
2. The place of intended operations is at Kingston, in the State of Queensland.
3. The registered office of the company will be situate at 360 Collins-street, Melbourne, in the State of Victoria.
4. The value of the company's property, including claim and machinery, is nil.
5. The number of shares in the company is 300,000, of 3s. each.
6. The number of shares subscribed for is 270,000, being not less than 25 per centum of the entire number of shares in the company.
7. The amount of the subscribed capital which is paid up is £8,750, being not less than 5 per centum of the subscribed capital.
8. The name of the manager is Leslie Edwards.

9. The names and addresses and occupations of at least two shareholders who have subscribed for shares in the company, and the number of shares subscribed for by each of them at this date, are as follows:—

Name, Address, Occupation.	No. of Shares.
Broken Hill South Limited, 360 Collins-street, Melbourne, mining company	90,000
Mount Coolon Gold Mines No Liability, 360 Collins-street, Melbourne, mining company	90,000
Gold Mines of Australia Limited, 360 Collins-street, Melbourne, mining company	90,000
	270,000

Dated this fifth day of February, 1940.

L. EDWARDS, Manager.

Witness to signature—J. M. DAVIS.

I, LESLIE EDWARDS, of 360 Collins-street, Melbourne, in the State of Victoria, manager, do solemnly and sincerely declare that—

1. I am the manager of the said intended company.
2. The above statement is, to the best of my belief and knowledge, true in every particular; and I make this solemn declaration conscientiously believing the same to be true, and by virtue of the provisions of an Act of the Parliament of Victoria rendering persons making a false declaration punishable for wilful and corrupt perjury.

L. EDWARDS.

Taken before me, at Melbourne, this 5th day of February, 1940—A. DIXON, J.P.

Arthur Robinson and Co., 360 Collins-street, Melbourne, solicitors to the above-named company. 3457

Companies Act 1938.—Fifteenth Schedule, Part A.

SOUTH DEBORAH GOLD MINES NO LIABILITY.

I, THE undersigned, hereby make application to register I, South Deborah Gold Mines No Liability as a company under the provisions of Part II. of the *Companies Act 1938*.

1. The name of the company is to be South Deborah Gold Mines No Liability.
2. The place of intended operations is at Bendigo, in Victoria.
3. The registered office of the company will be situated at 125 Queen-street, Melbourne.
4. The value of the company's property, including leased ground and machinery, is £30,000.

5. The number of shares in the company is 60,000 shares, of Ten shillings each.

6. The number of shares subscribed for is 60,000 shares, being not less than twenty-five per centum of the entire number of shares in the company.

7. The amount of the subscribed capital which is paid up is £3,000, being not less than five per centum of the subscribed capital.

8. The name of the manager is Ernest Albert Arnold.

9. The names and addresses and occupations of at least two shareholders who have subscribed for shares in the company, and the number of shares subscribed for by each of them at this date, is as follows:—

Name, Address, Occupation.	No. of Shares.
Deborah Gold Mines No Liability, 125 Queen-street, Melbourne, mining company	8,000
James Mackay, 125 Queen-street, Melbourne, sharebroker	26,000
Charles William Leonard, 99 Queen-street, Melbourne, sharebroker	26,000
	60,000

ERNEST A. ARNOLD, Manager.

Dated this 5th day of February, 1940.

Witness to signature—WM. H. WADDELL.

I, ERNEST ALBERT ARNOLD, do solemnly and sincerely declare that—

1. I am the manager of the said intended company.
2. The above statement is, to the best of my belief and knowledge, true in every particular; and I make this solemn declaration conscientiously believing the same to be true, and by virtue of the provisions of an Act of the Parliament of Victoria rendering persons making a false declaration punishable for wilful and corrupt perjury.

ERNEST A. ARNOLD.

Taken before me, at Melbourne, in the State of Victoria, this 5th day of February, 1940.—WM. H. WADDELL, J.P.

HADEN SMITH & FITCHETT, solicitors, 405 Collins-street, Melbourne. 3450

INSOLVENCY NOTICE.

The Bankruptcy Act 1924-33.

NOTICE OF INTENTION TO DECLARE A DIVIDEND.

NOTICE is hereby given that it is intended to declare a Third Dividend in the assigned estate of Raymond Major Maunder, trading as Raymonds Corner Store, 1 Bridge-street, Ballarat. No. 115 of 1939. Creditors who have not proved their debts by the 15th day of February will be excluded from this dividend.

Dated at Melbourne, this first day of February, 1940.

HUGH S. CHAMBERS, Trustee.

Hugh S. Chambers and Co., chartered accountants (Aust.), and registered trustees, 40 Queen-street, Melbourne. 3461

IMPOUNDINGS.

DARTMOOR.—Impounded at Dartmoor, 1st February, 1940.

- 1 Merino wether, in wool, back notch off ear, no visible brand
- 1 Merino wether, in wool, back and front notch and swallow off ear, no visible brand
- 1 Merino wether, in wool, back and front notch near ear, like black Z on rump

If not claimed and expenses paid, to be sold on 22nd February, 1940.

M. M. SPENCER,

3412—0/8

Poundkeeper.

DAYLESFORD.—Impounded at Daylesford, 23rd January, by G. Dawson, Impounding Officer.

- 1 brown draught gelding, white feet, blaze face, no visible brand
- 1 black colt, hind feet white, running star, no visible brand
- 1 brown draught gelding, white feet, blaze face, no visible brand

If not claimed and expenses paid, to be sold on 8th February, 1940.

D. M. FROST,

3431—7/4

Poundkeeper.

HEIDELBERG.—Impounded at Heidelberg.

- 10 poddy heifers, various colours, branded B on necks

If not claimed and expenses paid, to be sold on 21st February, 1940.

R. J. ADDICOTT,

3483—4/

Poundkeeper.

KEILOR.—Impounded at Keilor, from H. E. Ward's property, Sydenham.
1 dark-brown or black mare, about 14 hands, cob tail, white spot on saddle, no visible brand

If not claimed and expenses paid, to be sold on 22nd February, 1940.

R. J. McGRATH,
Poundkeeper.

3403—5/4

LAKE BENETOOK.—Impounded in Lake Benetook Pound (Mildura).
1 yellow Jersey heifer, no visible brand

If not claimed and expenses paid, to be sold on 22nd February, 1940.

S. C. JESSOP,
Poundkeeper.

3388—4/8

MAFFRA.—Impounded by I. Cobain.

1 bay mare, star, white hind feet, off front foot white, K on near shoulder

If not claimed and expenses paid, to be sold on 23rd February, 1940.

CHAS. CAMERON,
Poundkeeper.

3408—4/8

MULGRAVE.—Impounded at Mulgrave.

1 light chestnut pony mare, star and stripe, shod, star on off hock, no visible brand

1 chestnut pony gelding, white blaze, creamy mane and tail, shod, no visible brand

1 grey gelding, no visible brand

If not claimed and expenses paid, to be sold on 22nd February, 1940.

R. LAMBERTON,
Poundkeeper.

3402—6/8

ORBOST.—Impounded in Orbest Pound.

1 black Jersey heifer, no visible brand

1 yellow Jersey heifer, like half circle over K on off rump

If not claimed and expenses paid, to be sold on 19th February, 1940.

H. DOMINEY,
Poundkeeper.

3380—4/8

SHEPPARTON.—Impounded from Kialla Riding.

1 black draught gelding, blotch brand near shoulder, hind feet white, blaze face, small amount of white near front foot

1 black gelding, light sort, off hind foot white, no visible brand

If not claimed and expenses paid, to be sold on 23rd February, 1940.

G. F. WALTERS,
Poundkeeper.

3481—5/4

TRAFALGAR.—Impounded, by Herdsman, in Trafalgar Pound.

1 Jersey cow, both ears marked, M.O. off rump

If not claimed and expenses paid, to be sold on 21st February, 1940.

E. MILLS,
Poundkeeper.

3400—4/8

STATE ACTS, 1936.

COPIES of the following Acts of Parliament of Victoria may be obtained at the Government Printing Office, or from any bookseller, at the price set opposite to each:—

No.	Price. s. d.
4362. Supply	0 6
4363. Local Government	0 6
4364. Coal Mines Regulation	0 6
4365. Wodonga and Tallangatta Railway Deviation	1 3
4366. Marriage	0 6
4367. Responsible Minister of the Crown	0 6
4368. Geelong Lands	0 9
4369. Warranook Railway (Dismantling)	0 6
4370. Instruments	0 6
4371. Water	0 6
4372. Supply	0 6
4373. Trustee	0 6
4374. Agent-General's (Amendment)	0 6
4375. Income Tax Acts Amendment	0 6
4376. Wheat Growers Relief (Commonwealth Payment)	0 6
4377. Newmarket Sheep Sales (Continuation)	0 6
4378. Supply	0 6
4379. Grain Elevators (Financial)	0 6

STATE ACTS, 1936—continued.

No.	Price. s. d.
4380. Wrongs	0 6
4381. Adoption of Children	0 6
4382. Stock Foods	0 6
4383. Cattle Compensation	0 6
4384. Footscray Land	0 6
4385. Mepunga Lands Exchange	0 6
4386. South Melbourne and Port Melbourne Land	0 6
4387. Superannuation (Retirement)	0 6
4388. Local Government (King George V. Memorials)	0 6
4389. Financial Emergency (Mortgages) Continuation	0 6
4390. Financial Emergency (Grants and Funds)	0 6
4391. Local Government (Temporary Reduction of Interest)	0 6
4392. Sewerage Districts (Temporary Reduction of Interest)	0 6
4393. Mildura Irrigation Trust (Drainage)	0 6
4394. Unemployment Relief Loan and Application	0 6
4395. Great Ocean Road Lands	0 6
4396. Hairdressers Registration	1 0
4397. Land Tax	0 6
4398. Dairy Products	0 6
4399. Public Works (Mental Hygiene) Loan Application	0 6
4400. Income Tax (Rates)	0 6
4401. Country Roads Board Fund	0 6
4402. Public Works Loan Application	0 6
4403. Administration and Probate Duties	0 6
4404. Fertilizers	0 6
4405. Country Roads (Tourists' Roads)	0 6
4406. Police Offences (Trotting Races)	0 6
4407. State Electricity Commission (Chelsea Purchase)	1 0
4408. Goods (Sale of Wool)	0 6
4409. The Constitution Act Amendment	1 0
4410. Unemployment Relief Fund	0 6
4411. Unemployment Relief Tax Amendment	0 6
4412. Unemployment Relief Tax (Rates)	0 6
4413. Nurses	0 6
4414. Country Roads (Borrowing)	0 6
4415. Country Roads Board Fund (Amendment)	0 6
4416. Police Offences (Race-meetings)	0 6
4417. Supply	0 6
4418. Legal Profession Practice	0 6
4419. State Electricity Commission	0 6
4420. Auction Sales	0 6
4421. Fruit and Vegetables	0 6
4422. Melbourne Harbor Trust	0 9
4423. Teachers	0 6
4424. Dried Fruits	0 6
4425. Victorian Loan	0 6
4426. Treasury Bonds	0 6
4427. Forests (Exchange of Lands)	0 6
4428. Hire-Purchase Agreements	0 6
4429. Railways (Finances Adjustment)	0 6
4430. Stamps (Increased Duty Continuance)	0 6
4431. Zoological Gardens	1 0
4432. Hospitals and Charities	0 6
4433. Railway Loan Application	0 6
4434. Federal Aid Roads	0 6
4435. Electric Light and Power	0 6
4436. State Forests Loan Application	0 6
4437. Supreme Court (Judges Retirement)	0 6
4438. Miners' Phthisis Relief	1 0
4439. Health (Margarine)	0 6
4440. Income Tax (Assessment)	3 0
4441. Landlord and Tenant (Rent Reduction) Continuation	0 6
4442. Unemployment Relief Tax	0 6
4443. Income Tax (Rates) Amendment	0 6
4444. Stamps (Annual Licences)	0 6
4445. Melbourne and Metropolitan Tramways (Port Melbourne Land)	0 6
4446. Anti-Cancer Council	1 6
4447. Dog	0 6
4448. Dried Fruits (Amendment)	0 6
4449. Second-hand Dealers	0 6
4450. Gold Buyers	0 6
4451. Wood Pulp Agreement	1 3
4452. Railways and Tramways (Contributions)	0 6
4453. Apprenticeship	0 6
4454. Police Offences (Street Betting)	0 6
4455. Unemployment Relief (Administration)	0 6
4456. Workers' Compensation	0 9
4457. Water Supply Loans Application	0 6
4458. Country Roads	0 6
4459. Land (Crown Leases Adjustment)	0 6
4460. Box Hill Land	0 6
4461. Factories and Shops	0 9
4462. Public Service (Transfer of Officers)	0 6
4463. Milk Board	0 6
4464. Instruments (Insurance Contracts)	0 6
4465. Appropriation	3 3

T. RIDER,
Government Printer.

STATE ACTS, 1937.

COPIES of the following Acts of Parliament of Victoria may be obtained at the Government Printing Office, or from any bookseller, at the price set opposite to each:—

No.	Price. s. d.
4466. Supply	0 6
4467. Melbourne and Metropolitan Board of Works (Contributions)	0 6
4468. Parliamentary Debates Publication	0 6
4469. Supply	0 6
4470. Melbourne (Bowen-street) Land	0 6
4471. Supply	0 6
4472. Justices (Enforcement of Orders)	0 6
4473. Supply	0 6
4474. Financial Emergency (Mortgages) Continuation	0 6
4475. Sewerage Districts (Temporary Reduction of Interest)	0 6
4476. Local Government (Temporary Reduction of Interest)	0 6
4477. Country Roads (Murray Diversion)	0 6
4478. Caulfield Land	0 6
4479. Superannuation (Retirement)	0 6
4480. State Electricity Commission (Electrical Approvals Board)	0 6
4481. Local Government (Celebrations)	0 6
4482. Federal Aid Roads and Works	0 6
4483. Administration and Probate (Testator's Family Maintenance)	0 6
4484. Newmarket Sheep Sales (Amendment)	0 6
4485. Statute Law Revision	0 9
4486. Administration and Probate (Caveats)	0 6
4487. Superannuation (Investment of Fund)	0 6
4488. Stock Medicines	0 9
4489. Income Tax (Rates)	0 9
4490. Land Tax	0 6
4491. Administration and Probate Duties	0 6
4492. Financial Emergency (Company Mortgages)	0 6
4493. Unemployment Relief Tax (Rates)	0 6
4494. Audit	0 6
4495. Victorian Loan	0 6
4496. Financial Emergency (Grants and Funds)	0 6
4497. Maintenance (Widowed Mothers)	0 6
4498. Country Roads (Borrowing)	0 6
4499. Public Account Advances	0 6
4500. Country Roads Board Fund	0 6
4501. Goods	0 6
4502. Air Navigation	0 6
4503. Water Supply Loan Application	0 6
4504. Medical	0 6
4505. State Electricity Commission (Extension of Undertaking)	0 6
4506. Mines	0 6
4507. Unemployment Relief Loan and Application	0 6
4508. Port Melbourne (Aircraft Agreement) Land	1 3
4509. Stamps	0 9
4510. Stock and Share Brokers	0 9
4511. Public Service (Transfer of Officers)	0 6
4512. State Electricity Commission (Financial)	1 0
4513. Water	0 9
4514. Public Accounts Advances (Amendment)	0 6
4515. St. Vincent's Hospital Land	0 6
4516. Stamps (Increased Duty) Continuation	0 6
4517. Superannuation	0 9
4518. Triholm and Strezlecki Railway (Dismantling)	0 6
4519. Fire Brigades	0 6
4520. Railways	0 6
4521. Closer Settlement	0 6
4522. Darling to Glen Waverley Railway Construction	0 9
4523. Dairy Produce	0 6
4524. Workers Compensation	1 0
4525. State Forests Loan Application	0 6
4526. Railway Loan Application	0 6
4527. Public Works Loan Application	0 6
4528. Landlord and Tenant (Rent Reduction) Continuation	0 6
4529. Landlord and Tenant (Rent Reduction) Amendment	0 6
4530. Health (Housing)	0 6
4531. Housing	0 6
4532. Appropriation	3 6
4533. Constitution (Reform)	0 6

T. RIDER,
Government Printer.

STATE ACTS, 1938.

COPIES of the following Acts of Parliament of Victoria may be obtained at the Government Printing Office, or from any bookseller, at the price set opposite to each:—

No.	Price. s. d.
4534. Supply	0 6
4535. State Accident Insurance Fund	0 6
4536. Royal Melbourne Hospital	0 6
4537. Landlord and Tenant (Rent Reduction) Amendment	0 6
4538. Williamstown Temperance Hall	0 6
4539. Brighton Land	0 6
4540. Morwell Land	0 6
4541. Warrnambool Land	0 6
4542. Supply	0 6
4543. Financial Emergency (Mortgages) Continuation	0 6
4544. Supply	0 6
4545. Public Works Committee	0 6
4546. Doncaster Road Tramway Construction	0 6
4547. Revocation of Crown Reservations	0 6
4548. Snowy River Works	0 6
4549. Superannuation (Retirement)	0 6
4550. Maintenance	0 6
4551. Workers' Compensation	0 6
4552. Echuca (High-street) Flood Protection District Abolition	0 6
4553. Registration of Births Deaths and Marriages	0 6
4554. Closer Settlement (Temporary Provisions)	0 6
4555. Melbourne Municipal Lands Exchange	0 6
4556. Local Government (Temporary Reduction of Interest)	0 6
4557. Sewerage Districts (Temporary Reduction of Interest)	0 6
4558. Outer Circle Railway (Partial Dismantling)	0 6
4559. Explosives	0 6
4560. Gold Buyers	1 3
4561. Marriage (Celebration)	0 6
4562. Warehousemen's Liens	0 9
4563. Legislative Council Elections	0 6
4564. Unemployment Relief Loan and Application	0 6
4565. Local Government (Rates)	0 6
4566. Marriage	0 6
4567. Miners' Phthisis (Treasury Allowances)	0 6
4568. Slum Reclamation and Housing	1 6
4569. Land Tax	0 6
4570. Country Roads Board Fund	0 6
4571. Financial Emergency (Grants and Funds)	0 6
4572. Justices	0 6
4573. Police Offences (Obscene Publications)	0 6
4574. Melbourne and Geelong Corporations	0 9
4575. Unemployment Relief Tax (Rates)	0 6
4576. Supply	0 6
4577. Apprenticeship	0 6
4578. Factories and Shops	0 6
4579. Old Colonists' Association	0 6
4580. Sewerage Districts	0 6
4581. Income Tax (Rates)	0 6
4582. Local Government (Septic Tanks)	0 6
4583. Slum Reclamation and Housing (Financial)	0 9
4584. Electoral (Secrecy of the Ballot)	0 6
4585. Country Roads (Traffic Regulations)	0 6
4586. Administration and Probate Duties	0 6
4587. Freezing Works (Overdraft Guarantee)	0 6
4588. Farmers Advances (Financial)	0 6
4589. Hepburn Springs Land	0 6
4590. Church of England (Port Fairy) Land	0 6
4591. Black Rock to Beaumaris Electric Street Railway (Dismantling)	0 6
4592. Police Regulation	0 9
4593. Workers' Compensation (Amendment)	0 6
4594. Dried Fruits	1 0
4595. Wheat Products Prices	0 6
4596. Stamps	0 9
4597. Closer Settlement	1 9
4598. Melbourne and Metropolitan Tramways	0 6
4599. Public Works Loan Application	0 6
4600. Ballarat Free Library (Borrowing)	0 6
4601. Agricultural Education	0 6
4602. Companies	8 0
4603. Stamps (Increased Duty Continuance)	0 6
4604. Milk Supply Committee	0 6
4605. Railway Loan Application	0 6
4606. Moorpanyal Land	0 6
4607. State Forests Loan Application	0 6
4608. Industrial Life Assurance	0 6

STATE ACTS, 1938—continued.

No.	Price. s. d.
4600. Tourists Resorts Development	0 6
4610. Cattle Breeding	0 6
4611. Melbourne and Metropolitan Board of Works (Rate)	0 6
4612. Water Supply Loans Application	0 9
4613. Licensing Fund	0 6
4614. Greta Lands Exchange	0 6
4615. Game (Koala Protection)	0 6
4616. Hairdressers' Registration	0 6
4617. Medical	0 6
4618. Farmers' Debts Adjustment (Apportionment)	1 0
4619. Superannuation	0 6
4620. Friendly Societies	0 6
4621. Investment Companies	0 9
4622. Melbourne (Hoptoun Ward) Streets	0 6
4623. Western Metropolitan Market	0 9
4624. Carriages	0 6
4625. Money Lenders	1 3
4626. Fair Rents	0 6
4627. Warrnambool (Albert Park) Land	0 6
4628. Carlton Land	0 6
4629. Local Government	1 0
4630. Appropriation	2 6

T. RIDER,
Government Printer.

STATE ACTS, 1939.

COPIES of the following Acts of Parliament of Victoria may be obtained at the Government Printing Office, or from any bookseller, at the price set opposite to each:—

No.	Price. s. d.
4631. Consolidated Revenue	0 6
4632. State Forests (Timber Salvage) Loan and Application	0 6
4633. Queenscliff Land	0 6
4634. Bendigo Land	0 6
4635. Pawnbrokers	0 6
4636. Statute Law Revision	0 6
4637. Supreme Court	0 6
4638. Yinnar Lands	0 6
4639. Trustee	0 6
4640. Keilambete Lands Exchange	0 6
4641. Sheep Owners Protection	0 6
4642. Motor Car (Fees)	0 6
4643. Consolidated Revenue	0 6
4644. Consolidated Revenue	0 6
4645. National Security (Emergency Powers)	0 6
4646. Financial Emergency (Mortgages)	0 6
4647. Local Government (Temporary Reduction of Interest)	0 6
4648. Sewerage Districts (Temporary Reduction of Interest)	0 6
4649. Country Roads Board Fund	0 6
4650. Financial Emergency (Grants and Funds)	0 6
4651. Developmental Railways (Financial)	0 6
4652. Slum Reclamation and Housing	0 6
4653. Freezing Works (Overdraft Guarantee)	1 6
4654. Public Trustee	0 6
4655. Water Supply Loans Application	0 6
4656. Unemployment Relief Loan Application	1 0
4657. Barwon River Improvement	0 6
4658. Marketing of Primary Products (Validation)	0 6
4659. Architects	0 6
4660. Instruments (Insurance Contracts)	0 6
4661. Treasury Overdrafts	0 6
4662. Farm Produce Agents	0 6
4663. Transport Regulation (Amendment)	0 6
4664. Horse Breeding	0 6
4665. Balaclava Methodist Church Land	0 6
4666. Treasury Bonds	0 6
4667. Land Tax	0 6
4668. Income Tax (Assessment) Amendment	0 6
4669. Shepparton Land	0 6
4670. Public Works Loan and Application	0 6
4671. Consolidated Revenue	0 6
4672. Railway Loan Application	0 6
4673. Forests (Exchange of Lands)	0 6
4674. Unemployment Relief Tax (Rates)	0 6
4675. Grain Elevators (Financial)	0 6
4676. Milk Board	0 6
4677. Income Tax (Rates)	1 0
4678. Water	0 6
4679. Hairdressers' Registration	0 6
4680. Hospitals and Charities (Fund)	0 6
4681. Farmers Debts Adjustment	0 6

STATE ACTS, 1939—continued.

No.	Price. s. d.
4682. Births Notification	0 6
4683. Acts Interpretation (Amendment)	0 6
4684. Wills (War Service)	0 6
4685. Dog	0 6
4686. Fair Rents (War Suspension)	0 6
4687. Ballarat Public Hall	0 6
4688. Motor Car (Third-party Insurance)	1 6
4689. Transfer of Land (Forgeries)	0 6
4690. Local Government (Mordialloc-street Construction)	0 6
4691. Electoral	1 0
4692. Mines (Petroleum)	0 9
4693. Execution of Instruments	0 6
4694. Stamps (Increased Duty Continuance)	0 6
4695. Administration and Probate Duties	0 6
4696. Preston (Bruce-street) Land	0 6
4697. Land (Residence Areas)	0 6
4698. University (Veterinary Research)	0 6
4699. Carboor and Moyhu Lands	0 6
4700. Omeo Hospital Lands	0 6
4701. State Savings Bank (Commissioners)	0 6
4702. Factories and Shops (Fruit Shops)	0 6
4703. Forests	1 0
4704. Mental Deficiency	1 3
4705. Execution of Trusts	0 6
4706. Castlemaine Hospital Lands	0 6
4707. Port Fairy Lands	0 6
4708. Bush Fire Brigades	0 6
4709. Fitzroy (Regent-street) Land	0 6
4710. Melbourne and Metropolitan Tramways (Omnibuses)	0 6
4711. Health (Sale of Horseflesh)	0 6
4712. Weights and Measures	1 6
4713. Hospitals and Charities	0 9
4714. Police Offences (Gaming)	0 6
4715. Friendly Societies (War Service)	0 6
4716. Ballarat Lands	0 9
4717. Patriotic Funds	1 0
4718. Members of Parliament (Disqualification)	0 6
4719. Motor Car (Illegal Use)	0 6
4720. Appropriation of Revenue	3 6

T. RIDER,
Government Printer.

AGENTS FOR THE "VICTORIA GOVERNMENT GAZETTE."

THE following have been appointed agents to receive Advertisements and Subscriptions for the *Victoria Government Gazette*:—

ARMSTRONG'S AGENCY, 143 Queen-street, Melbourne.
MESSRS. ARNALL & JACKSON, 115 Barkly-street, West Brunswick.
MR. J. A. BARRACLOUGH, General Manager for Australasia, Reuters Limited, 359-361 Collins-street, Melbourne.
MESSRS. GORDON & GOTCH, News Agents, 511 Little Collins-street, Melbourne; and corner Barrack and Clarence streets, Sydney.
MESSRS. HARSTON, PARTRIDGE, & CO., 452 Chancery-lane, Melbourne.
N. V. NIXON & CO., 20 Queen-street, Melbourne.
THE PATON ADVERTISING SERVICE PTY. LTD.
ROBERTSON & MULLEN LTD., Elizabeth-street, Melbourne.
MESSRS. W. H. WADDELL and A. S. RICHARDSON, trading as The Mercantile Exchange, 380 Collins-street, Melbourne.
MR. A. J. DIGBY, News Agent, Bairnsdale.
MR. M. R. BADE, Tobacconist, Sturt-street, Ballarat.
MR. A. E. BOX, News Agent, Benalla.
MR. WILLIAM C. WESTACOTT, News Agent, Benalla.
MR. A. J. DUNGEY, Bendigo.
MR. R. L. PARKER, Bendigo.
MESSRS. HENRY FRANKS & CO., Booksellers and Stationers, Market-square, Geelong.
MESSRS. SMITH & DUNNION, Hamilton.
ARMSTRONG BROS., Kyneton.
MR. WM. DAVIS, Mildura.
PIKE'S AUTHORIZED NEWS AGENCY, Sale.
McDONALD'S STAWELL SUPPLY STORE, Stawell.
MR. J. F. ANDERSON, News Agent, Wangaratta.
MR. G. H. LAIDLAW, News Agent, Casterton.

A copy of the *Gazette* filed at each place for public reference.

THE "VICTORIA GOVERNMENT GAZETTE."

SUBSCRIPTIONS.—The subscription, including Postage, is £1 10s. 4d. per annum, or 7s. 7d. per quarter, payable in advance.

Subscriptions are required to commence and terminate with a month.

A lesser period than three months cannot be subscribed for.

Subscribers do not receive the Acts of Parliament with the Gazette.

ADVERTISEMENTS are charged at the rate of EIGHT PENCE per line single column, and ONE SHILLING and FOUR PENCE per line double column.

The title (£5 Reward, Dissolution of Partnership, &c.) forms one or more lines as a heading.

On an average, eleven words make a line.

Every signature must likewise be counted as a line.

The final words of a paragraph, though only portion of a line, must be counted as one line.

SIGNATURES (in particular) and proper names must be written very plainly in the text; ONE SIDE ONLY of each slip of paper should be WRITTEN UPON.

ALL COMMUNICATIONS should be addressed to "The Government Printer, Melbourne."

ALL DOCUMENTS illegibly written will be returned unpublished, and, where brands occur unprovided for by the ordinary letters of the alphabet, a worded explanatory description must be furnished.

THE VICTORIA GOVERNMENT GAZETTE is published on WEDNESDAY EVENING in each week, and Notices for insertion will be received by the Government Printer at or before Two p.m. at ordinary rates, and late advertisements between Two p.m. and Five p.m. at double rates, on the day preceding the day of publication.

Single copies of the VICTORIA GOVERNMENT GAZETTE are Six pence, posted Seven pence, each.

No GAZETTES prior to January, 1926, in stock.

***ALL PAYMENTS ARE REQUIRED IN ADVANCE.—Remittances should be made by postal note, money order, or draft in favour of the Government Printer. Advertisements unaccompanied by a remittance sufficient to cover the cost of insertion will be returned unpublished.

CONTENTS

	PAGE
Acts of Parliament on sale at the Government Printing Office	685
Appointments	627
Auction Sales Act	636
Bank Holidays	625
Companies Act 1938—Notice	631
Contracts	629
Country Roads Board	638
Estates of Deceased Persons	630
Government Notices	627
Impoundings	684
Insolvency Notice	684
Lands	668
Melbourne and Metropolitan Board of Works—Notice	673
Mining	635, 682
Notice to Mariners	636
Orders in Council	636
Private Advertisements	673
Proclamations	625
Public Holidays	626
Public Service Notices	628
Resignations	626
State Rivers and Water Supply Commission	635
Stay Orders	627
Tenders	673
Transport Regulation Acts—Public Hearings	634