

[ 2935 ]



# VICTORIA GOVERNMENT GAZETTE.

Published by Authority.

[Registered at the General Post Office, Melbourne, for transmission by post as a newspaper.]

No. 278]

WEDNESDAY, JUNE 18.

[1947

*Land Act 1928.*

AREAS OF LANDS COMPRISED IN CERTAIN CLASSES DIMINISHED OR INCREASED.

## PROCLAMATION

By the Lieutenant Governor as Deputy for His Excellency the Governor of the State of Victoria and its Dependencies in the Commonwealth of Australia, &c., &c., &c.

WHEREAS by the *Land Act 1928* it is amongst other things enacted that the Governor in Council may, by Proclamation to be published in the *Government Gazette*, at any time diminish or increase the area of land comprised in any of the classes mentioned in Part I., Division 1, section 5, of the said *Land Act 1928*, but that the area of lands which may be sold by auction (Class 6) shall not be increased except as in certain cases in the said Act provided: Now therefore I, the Lieutenant Governor as Deputy for the Governor of the State of Victoria, in the Commonwealth of Australia, by and with the advice of the Executive Council of the said State, and in accordance with the provisions of sections 94 and 117 of the *Land Act 1928* aforesaid, do hereby diminish or increase (as the case may be) the areas of Crown lands comprised in Classes 1, 2, and 6 respectively of the classes mentioned in section 5 of the *Land Act 1928* aforesaid to the extent set forth in the subjoined Schedule (that is to say):—

Schedule referred to.

CLASSES DIMINISHED OR INCREASED.

County.	Parish.	Allotment.	Section.	Area.	Diminished.	Increased.	Description.
					Class.	Class.	
Polwarth .. Bogong ..	Barwongemoong ..	Pt. 9	..	A. R. P. 255 0 0	1	2	In south of parish. J.27128 South-east of town of Stanley. H.017519
	Stanley ..	20	11A	35 0 6	1	6	

Given under my Hand and the Seal of the State of Victoria aforesaid, at Melbourne, this seventeenth day of June, in the year of our Lord One thousand nine hundred and forty-seven, and in the eleventh year of His Majesty King George VI.

(L.S.)

E. F. HERRING.

By His Excellency's Command,

L. W. GALVIN,  
Commissioner of Crown Lands and Survey.

GOD SAVE THE KING!

No. 278.—5752/47. —PRICE 6d.; Quarterly, 8s. 2d.; Half-Yearly, 16s. 3d.; Yearly, 32s. 6d.

## Land Act 1928.

## AREA OF LAND COMPRISED IN CERTAIN CLASS INCREASED.

## PROCLAMATION

By His Excellency the Governor of the State of Victoria and its Dependencies in the Commonwealth of Australia, &c., &c., &c.

WHEREAS by the *Land Act 1928* it is amongst other things enacted that the Governor in Council may, by Proclamation to be published in the *Government Gazette*, at any time diminish or increase the area of land comprised in any of the classes mentioned in Part I., Division 1, section 5, of the said *Land Act 1928*, but that the area of lands which may be sold by auction (Class 6) shall not be increased except as in certain cases in the said Act provided: Now therefore I, the Governor of the State of Victoria, in the Commonwealth of Australia, by and with the advice of the Executive Council of the said State, and in accordance with the provisions of sections 94 and 117 of the *Land Act 1928* aforesaid, do hereby increase the area of Crown lands comprised in Class 1 respectively of the classes mentioned in section 5 of the *Land Act 1928* aforesaid to the extent set forth in the subjoined Schedule (that is to say):—

Schedule referred to.

## CLASS INCREASED.

County.	Parish.	Allotment.	Area.	Class.	Description.
			A. R. P.		
Grenville ..	Lawaluk ..	63	162 0 0	1st	In east of parish. (206/121)

Given under my Hand and the Seal of the State of Victoria aforesaid, at Melbourne, this tenth day of June, in the year of our Lord One thousand nine hundred and forty-seven, and in the eleventh year of the reign of His Majesty King George VI.

(L.S.)

WINSTON DUGAN.

By His Excellency's Command,

L. W. GALVIN,

Commissioner of Crown Lands and Survey.

GOD SAVE THE KING!

## BELFAST TOWN COMMON ABOLISHED.

## PROCLAMATION

By the Lieutenant-Governor, as Deputy for His Excellency the Governor of the State of Victoria and its Dependencies in the Commonwealth of Australia, &c., &c., &c.

WHEREAS by Division 10 of Part I. of the *Land Act 1928* it is amongst other things enacted that the Governor in Council may from time to time increase, and, after one month's notice in the *Government Gazette*, diminish, alter, or abolish any common, and may from time to time re-proclaim the whole or any part of any such common for any of the purposes and subject to the provisions of the said Part of the said Act, and that nothing therein contained shall prevent the exercise of the powers conferred by the said Part of the said Act with respect to the leasing or licensing of any land comprised in any common: Now therefore I, the Lieutenant-Governor, as Deputy for the Governor of the State of Victoria, in the Commonwealth of Australia, by and with the advice of the Executive Council of the said State, do hereby abolish

## THE BELFAST TOWN COMMON.

Given under my Hand and the Seal of the State of Victoria aforesaid, at Melbourne, this seventeenth day of June, in the year of our Lord One thousand nine hundred and forty-seven, and in the eleventh year of the reign of His Majesty King George VI.

(L.S.)

E. F. HERRING.

By His Excellency's Command,

L. W. GALVIN,

Commissioner of Crown Lands and Survey.

GOD SAVE THE KING!

## CRANBOURNE TOWN COMMON ABOLISHED.

## PROCLAMATION

By the Lieutenant-Governor, as Deputy for His Excellency the Governor of the State of Victoria and its Dependencies in the Commonwealth of Australia, &c., &c., &c.

WHEREAS by Division 10 of Part I. of the *Land Act 1928* it is amongst other things enacted that the Governor in Council may from time to time increase, and, after one month's notice in the *Government Gazette*, diminish, alter, or abolish any common, and may from time to time re-proclaim the whole or any part of any such common for any of the purposes and subject to the provisions of the said Part of the said Act, and that

nothing therein contained shall prevent the exercise of the powers conferred by the said Part of the said Act with respect to the leasing or licensing of any land comprised in any common: Now therefore I, the Lieutenant-Governor, as Deputy for the Governor of the State of Victoria, in the Commonwealth of Australia, by and with the advice of the Executive Council of the said State, do hereby abolish

## THE CRANBOURNE TOWN COMMON.

Given under my Hand and the Seal of the State of Victoria aforesaid, at Melbourne, this seventeenth day of June, in the year of our Lord One thousand nine hundred and forty-seven, and in the eleventh year of the reign of His Majesty King George VI.

(L.S.)

E. F. HERRING.

By His Excellency's Command,

L. W. GALVIN,

Commissioner of Crown Lands and Survey.

GOD SAVE THE KING!

## HOTHAM TOWN COMMON ABOLISHED.

## PROCLAMATION

By His Excellency the Governor of the State of Victoria and its Dependencies in the Commonwealth of Australia, &c., &c., &c.

WHEREAS by Division 10 of Part I. of the *Land Act 1928* it is amongst other things enacted that the Governor in Council may from time to time increase, and, after one month's notice in the *Government Gazette*, diminish, alter, or abolish any common, and may from time to time re-proclaim the whole or any part of any such common for any of the purposes and subject to the provisions of the said Part of the said Act, and that nothing therein contained shall prevent the exercise of the powers conferred by the said Part of the said Act with respect to the leasing or licensing of any land comprised in any common: Now therefore I, the Governor of the State of Victoria, in the Commonwealth of Australia, by and with the advice of the Executive Council of the said State, do hereby abolish

## THE HOTHAM TOWN COMMON.

Given under my Hand and the Seal of the State of Victoria aforesaid, at Melbourne, this tenth day of June, in the year of our Lord One thousand nine hundred and forty-seven, and in the eleventh year of the reign of His Majesty King George VI.

(L.S.)

WINSTON DUGAN.

By His Excellency's Command,

L. W. GALVIN,

Commissioner of Crown Lands and Survey.

GOD SAVE THE KING!

## MOOROOLBARK FARMERS' COMMON ABOLISHED.

## PROCLAMATION

By the Lieutenant-Governor, as Deputy for His Excellency the Governor of the State of Victoria and its Dependencies in the Commonwealth of Australia, &c., &c., &c.

WHEREAS by Division 10 of Part I. of the *Land Act* 1928 it is amongst other things enacted that the Governor in Council may from time to time increase, and, after one month's notice in the *Government Gazette*, diminish, alter, or abolish any common, and may from time to time re-proclaim the whole or any part of any such common for any of the purposes and subject to the provisions of the said Part of the said Act, and that nothing therein contained shall prevent the exercise of the powers conferred by the said Part of the said Act with respect to the leasing or licensing of any land comprised in any common: Now therefore I, the Lieutenant-Governor, as Deputy for the Governor of the State of Victoria, in the Commonwealth of Australia, by and with the advice of the Executive Council of the said State, do hereby abolish

## THE MOOROOLBARK FARMERS' COMMON.

Given under my Hand and the Seal of the State of Victoria aforesaid, at Melbourne, this seventeenth day of June, in the year of our Lord One thousand nine hundred and forty-seven, and in the eleventh year of the reign of His Majesty King George VI.

(L.S.)

E. F. HERRING.

By His Excellency's Command,

L. W. GALVIN,  
Commissioner of Crown Lands and Survey.

GOD SAVE THE KING!

## AVENEL COMMON ABOLISHED.

## PROCLAMATION

By the Lieutenant-Governor, as Deputy for His Excellency the Governor of the State of Victoria and its Dependencies in the Commonwealth of Australia, &c., &c., &c.

WHEREAS by Division 10 of Part I. of the *Land Act* 1928 it is amongst other things enacted that the Governor in Council may from time to time increase, and, after one month's notice in the *Government Gazette*, diminish, alter, or abolish any common, and may from time to time re-proclaim the whole or any part of any such common for any of the purposes and subject to the provisions of the said Part of the said Act, and that nothing therein contained shall prevent the exercise of the powers conferred by the said Part of the said Act with respect to the leasing or licensing of any land comprised in any common: Now therefore I, the Lieutenant-Governor, as Deputy for the Governor of the State of Victoria, in the Commonwealth of Australia, by and with the advice of the Executive Council of the said State, do hereby abolish

## THE AVENEL COMMON.

Given under my Hand and the Seal of the State of Victoria aforesaid, at Melbourne, this seventeenth day of June, in the year of our Lord One thousand nine hundred and forty-seven, and in the eleventh year of the reign of His Majesty King George VI.

(L.S.)

E. F. HERRING.

By His Excellency's Command,

L. W. GALVIN,  
Commissioner of Crown Lands and Survey.

GOD SAVE THE KING!

WESTERNPORT WATERWORKS TRUST DISTRICT.  
PORTIONS OF DISTRICT PROCLAIMED "URBAN DISTRICTS."

## PROCLAMATION

By His Excellency the Governor of the State of Victoria and its Dependencies in the Commonwealth of Australia, &c., &c., &c.

UNDER the powers conferred by the Water Acts and all other powers enabling me in that behalf, I, the Governor of the State of Victoria in the Commonwealth of Australia, by and with the advice of the Executive Council of the said State, do hereby proclaim:—

1. That that portion of the Waterworks District of the Westernport Waterworks Trust, comprised within the boundaries of the Cowes Reticulation Area, described in

Portion I. of paragraph 4 of the Order in Council dated the 6th day of May, 1947, constituting the said Westernport Waterworks Trust, shall be and become an "Urban District" for the purposes of and within the meaning of the said Acts, and shall be known as the "Cowes Urban District."

2. That that portion of the Waterworks District of the Westernport Waterworks Trust, comprised within the boundaries of the Newhaven Reticulation Area, described in Portion II. of paragraph 4 of the Order in Council dated the 6th day of May, 1947, constituting the said Westernport Waterworks Trust, shall be and become an "Urban District" for the purposes of and within the meaning of the said Acts, and shall be known as the "Newhaven Urban District."

3. That that portion of the Waterworks District of the Westernport Waterworks Trust, comprised within the boundaries of the San Remo Reticulation Area, described in Portion III. of paragraph 4 of the Order in Council dated the 6th day of May, 1947, constituting the said Westernport Waterworks Trust, shall be and become an "Urban District" for the purposes of and within the meaning of the said Acts, and shall be known as the "San Remo Urban District."

4. That that portion of the Waterworks District of the Westernport Waterworks Trust, comprised within the boundaries of the Bass Reticulation Area, described in Portion IV. of paragraph 4 of the Order in Council dated the 6th day of May, 1947, constituting the said Westernport Waterworks Trust, shall be and become an "Urban District" for the purposes of and within the meaning of the said Acts, and shall be known as the "Bass Urban District."

Given under my Hand and Seal of the State of Victoria aforesaid, at Melbourne, this tenth day of June, in the year of our Lord One thousand nine hundred and forty-seven, and in the eleventh year of the reign of His Majesty King George VI.

(L.S.)

WINSTON DUGAN.

By His Excellency's Command,

L. W. GALVIN,  
Minister of Water Supply.

GOD SAVE THE KING!

## APPOINTMENTS.

HIS Excellency the Governor of the State of Victoria, by and with the advice of the Executive Council thereof, has, by Orders made on the 10th day of June, 1947, been pleased to make the under-mentioned appointments, viz.:—

## DEPARTMENT OF AGRICULTURE.

*Inspectors under Fruit and Vegetable Acts.*

IAN EDGAR EBBOTT,  
FREDERICK HERBERT WALKER,  
CYRIL GRAHAM TUNBRIDGE,  
WILLIAM ALFRED JONES,  
JACK HILLMAN WHITMORE,  
RICHARD QUINN, and  
GEORGE THOMAS TANKARD,

who are Inspectors under the said Act, in accordance with section 48 of the *Fruit and Vegetable Act* 1928 (No. 3687), as amended by section 3 of the *Fruit and Vegetables Act* 1936 (No. 4421), to be authorized to take proceedings in respect of offences against Part II. of the said Act or the Regulations thereunder.

## DEPARTMENT OF CHIEF SECRETARY.

*Superintendent (Acting) of Reformatory Prison.*

ALEST AUSTIN SPALL

to be Superintendent (acting) of the Castlemaine Reformatory Prison, from and inclusive of the 9th June, 1947, pending the appointment of a successor to James Edwards, transferred.

*Registrar of Births and Deaths.*

MELVILLE JAMES LAMBOURNE,

pursuant to the provisions of section 4 of the *Registration of Births Deaths and Marriages Act* 1923, to be Registrar of Births and Deaths at Wodonga, to date from commencement of duty, with fees, vice Charles Henry Ryan, resigned.

## DEPARTMENT OF FORESTS.

*Acting Commissioner of Forests.*

FINTON GEORGE GERRATY,

Chief Inspector of Forests, as from the 11th of July, 1947, to act as a Commissioner of Forests during the period of absence from Victoria of Alfred Andrew Hone, Commissioner of Forests, in pursuance of the provisions of section 9 of the *Forests Act 1928* (No. 3685).

*Poundkeepers.*

GEORGE HENRY JENNINGS,

Forester, to be Poundkeeper of the Alberton West Forest Pound, Parish of Alberton; Won Wron Forest Pound, Parish of Won Wron, *vice* C. W. Elsey, transferred;

HAROLD HEINRICH BEER,

Forester, to be Poundkeeper of the Dargile Forest Pound, Parish of Dargile, *vice* C. A. Eales, transferred;

CHARLES WILLIAM ELSEY,

Chief Forester, to be Poundkeeper of the Errinundra Forest Pound, Parish of Errinundra; Cann Valley Forest Pound, Parish of Noorinbee, *vice* E. D. Gill, transferred;

DOUGLAS MACGREGOR CAMPBELL,

Forester, to be Poundkeeper of the Tanglefoot Forest Pound, Parish of Granton, *vice* H. H. Beer, transferred; and

EDWIN DENIS GILL,

Forester, to be Poundkeeper of the Big Pats Creek Forest Pound, Parish of Warburton, *vice* D. T. Kitchener, resigned, in pursuance of the provisions of section 84 of the *Forests Act 1928*.

## DEPARTMENT OF LANDS AND SURVEY.

*Managers of Common.*

JAMES R. GIBLIN,

JAMES M. CARR, and

MARGARET M. GIBLIN,

to be Managers of the Corindhap Common for the period ending 31st December, 1949.

## DEPARTMENT OF LAW.

*Magistrates.*

WILLIAM FREDERICK KELLY, Thorpdale,

to Keep the Peace in the Eastern Bailiwick of the State of Victoria;

EDWARD MCMAHON SMITH, Yea,

to Keep the Peace in the Central Bailiwick of the State of Victoria;

RAYMOND GEORGE EMANUEL, Horsham,

to Keep the Peace in the Western Bailiwick of the State of Victoria; and

DAVID WILLIAM BARRIE, Ocean Grove,

to Keep the Peace in the Southern Bailiwick of the State of Victoria.

*Deputy Clerk of Peace, &c.*

GERALD LEAHY

as Deputy Clerk of the Peace and Registrar of the County Court at Horsham, to be appointed by virtue of section 92 of the *Juries Act 1928*, to do and perform with respect to the Courts at that place, in the place and stead of the Sheriff, all such acts and things as the Sheriff is, by the said Act, authorized or required to do or perform during the absence on annual leave of R. J. Brown, and to be also Clerk of the Children's Court at Horsham and Natimuk during the absence on annual leave of R. J. Brown;

DOUGLAS MCLEOD STANNISTREET

to be also Clerk of the Children's Court at Kyneton, Gisborne, Malmesbury, and Woodend during the absence on annual leave of G. D. O'Sullivan; and

HENRY VICTOR BOARDER

to be also Clerk of the Children's Court at Tallangatta, Corryong, Mitta Mitta, and Walwa during the absence on annual leave of T. R. Dunlop.

*Commissioners for Taking Declarations, &c.*

HENRY TUCKER, Veterinary Stock Inspector, Department of Agriculture, Melbourne,

to be a Commissioner for taking Declarations and Affidavits, pursuant to the provisions of Division 8 of Part IV. of the

*Evidence Act 1928*—to refrain from charging fees, and to resign upon ceasing to occupy his present position;

ALBERT EDWARD COX, Assistant Manager, The W. T. Rawleigh Company Limited, 60 Dawson-street, Brunswick,

to be a Commissioner for taking Declarations and Affidavits, pursuant to the provisions of Division 8 of Part IV. of the *Evidence Act 1928*—to resign upon ceasing to occupy his present position; and

ARTHUR LAURENCE McNALLY, 62 Murray-street, Prahran,

to be a Commissioner for taking Declarations and Affidavits, pursuant to the provisions of Division 8 of Part IV. of the *Evidence Act 1928*—to resign upon removing from the neighbourhood of the address stated.

*Officer Authorized to Attest Instruments, &c.*

CHARLES FRANCIS KIRKMAN, an Officer of the Commonwealth Bank, Melbourne,

to be authorized to attest instruments and powers of attorney under the said Act signed by any person within the limits of Victoria, pursuant to the provisions of section 191 of the *Transfer of Land Act 1928*.

*Probation Officer.*

CECIL LLOYD GREAVES, The Opportunity Club, Oxford-street, Collingwood,

to be a Probation Officer, pursuant to the provisions of section 8 of the *Children's Court Act 1928*, for the Children's Court at Collingwood.

## DEPARTMENT OF PUBLIC INSTRUCTION.

*Member of University Council.*

JOHN BRAKE, B.Agr.Sc. (as representing agricultural interests),

to be a Member of the Council of the University of Melbourne for the period ending the 16th of December, 1947, *vice* Joseph Edgar Don, deceased, in accordance with the provisions of section 5 (a) of the *University Act 1928*.

## DEPARTMENT OF TREASURER.

*Collector of Imposts.*

VIVIAN VOLENS COOK

to be Collector of Imposts, Departments of Public Works and Mines, *vice* J. M. Dooley.

*Receiver of Revenue (Acting).*

GERALD LEAHY

to be Receiver of Revenue, Horsham (acting), during the absence of R. J. Brown, on leave.

## DEPARTMENT OF WATER SUPPLY.

*Waterworks Trusts Commissioners.*

JAMES YOUNG

to be a Commissioner of the Hamilton Waterworks Trust, and to hold office as such for a period of four years from the date hereof, subject to the provisions of the Water Acts; and

ALEXANDER CHARLES CAMERON

to be a Commissioner of the Tongala Waterworks Trust, and to hold such position during the present term of office of A. Thompson, as a Councillor for the North-eastern Riding of the Shire of Deakin, subject to the provisions of the Water Acts.

C. W. KINSMAN,

Clerk of the Executive Council.

At the Executive Council Chamber,  
Melbourne, 10th June, 1947.

## RESIGNATIONS.

HIS Excellency the Governor of the State of Victoria, by and with the advice of the Executive Council thereof, has, by Orders made on the 10th day of June, 1947, accepted the resignations of the persons named hereunder of the offices mentioned, *viz.*—

## DEPARTMENT OF CHIEF SECRETARY.

CHARLES HENRY RYAN, as Registrar of Birth and Deaths at Wodonga.

JEREMIAH O'KEEFE, as a Licensing Inspector for each and every Licensing District in the State of Victoria, to date from and inclusive of the 26th May, 1947.

C. W. KINSMAN,

Clerk of the Executive Council.

At the Executive Council Chamber,  
Melbourne, 10th June, 1947.

## PUBLIC SERVICE OF VICTORIA.—VACANCIES.

**A** PPLICATIONS will be received by the Public Service Board up to Saturday, the 5th July, 1947, from persons employed in the Public Service of Victoria, who are eligible and qualified, for appointment to the under-mentioned positions:—

## ADMINISTRATIVE DIVISION.

**Clerk, Class "C," Office of the Housing Commission, Department of Treasurer.** (Two vacancies.)

*Yearly Salary.*—£449, minimum; £501, maximum.

## Position No. 1—

*Duties.*—To inspect contract accounts in metropolitan and country areas, to undertake special investigations and duties when required, and to compile financial statistical returns.

*Qualifications.*—Experience in audit or investigation of accounts, a sound knowledge of the law relating to contracts and of the usages in the building industry. To be a qualified accountant.

## Position No. 2—

*Duties.*—To act as cashier to the Commission; to receive and allocate all moneys paid to the Commission; and to have charge of banking of collections.

*Qualifications.*—To be experienced in the handling of public moneys, and to have a thorough knowledge of the Regulations respecting public accounts and of Departmental routine and accounting procedure.

**Clerk, Class "D," Office of the Housing Commission, Department of Treasurer.**

*Yearly Salary.*—£286, minimum; £436, maximum—commencing salary rate to be £364 a year.

*Duties.*—To deal with the determination, supervision, and revision of rental rebates under the Housing Acts.

*Qualifications.*—A thorough knowledge of the Housing Acts and of the Commonwealth and State Housing Agreement; and a good knowledge of accounting, especially in relation to mechanised systems.

## PROFESSIONAL DIVISION.

**Senior Draughtsman, Class "C1," Department of Public Works.**

*Yearly Salary.*—£449, minimum; £579, maximum.

*Duties.*—To prepare preliminary sketches, contract plans, details, and specifications for modern buildings.

*Qualifications.*—To be a registered architect or to possess equivalent qualifications, to be fully qualified in the subject of building construction, and experienced in draughtsmanship as applied to at least one of the following types of buildings:—Schools, public hospitals, sanatoria, police stations, law courts, penal establishments, offices, or other major structures for State purposes.

## TECHNICAL AND GENERAL DIVISION.

**Chief Warder, Penal and Gaols Branch, Department of Chief Secretary.**

*Yearly Salary.*—£422, minimum; £435, maximum.

*Duties.*—Under the direction of the Governor, His Majesty's Gaol, Pentridge, to have charge of a division or to fill any such position of equivalent rank in the Department as may be directed by the Inspector-General.

*Qualifications.*—To be a Senior Warder with a satisfactory record of service. To have a good knowledge of divisional problems and to show requisite control and tact in the handling of staff and prisoners.

**NOTE.**—The successful applicant must be prepared to live in quarters if required to do so by the Inspector-General.

**Senior Warder, Penal and Gaols Branch, Department of Chief Secretary.**

*Yearly Salary.*—£383, minimum; £409, maximum.

*Duties.*—To assist in the control of a Division and, in the absence of the Chief Warder, to act as Chief Warder and to perform other duties as directed, including those of storekeeper, where allotted to country institutions, and as officer in charge for night watches and for Court escorts.

*Qualifications.*—To have passed the prescribed examination for promotion. To have a satisfactory record of service and display the qualities of leadership required by a senior officer in the management of staff and prisoners. To have had sufficient experience to be able readily to assume responsibility, including storekeeping, when required.

**Warder, Penal and Gaols Branch, Department of Chief Secretary.** (Eight vacancies.)

*Yearly Salary.*—£305, minimum; £357, maximum.

*Duties.*—To perform duties as required in connexion with the control and supervision of male prisoners.

*Qualifications.*—As required by Regulation 29 of the Public Service (Public Service Board) Regulations.

**Assistant (Male), Grade II., Taxation (Land Tax) Branch, Department of Treasurer.**

*Yearly Salary.*—At 16 years £91, at 17 years £104, at 18 years £130, at 19 years £143, at 20 years £169, adults £260 minimum, £338 maximum.

*Duties.*—To have charge of a filing section of the Records Branch, and to be responsible for the correct arrangement, movement, and recording of files and correspondence, &c., relating thereto.

*Qualifications.*—To possess the School Intermediate Certificate, to be active and industrious, and to possess a practical knowledge of procedure in relation to filing methods, together with a capacity for accuracy, neatness, and expedition in the performance of the duties.

**Assistant Tailor, Mental Hospital, Mont Park, Department of Health.**

*Salary.*—£319 a year.

*Duties.*—To manufacture and repair clothing, &c., under the direction of the Tailor.

*Qualifications.*—To be a qualified tailor, and to possess ability to cut, draft, and manufacture the types of male clothing in use for mental patients.

**Hospital Nurse, Mental Hospital, Bundoora, Department of Health.**

*Salary.*—£306 a year.

*Duties.*—To be in charge of a hospital ward—staff and patients.

*Qualifications.*—To be a General Trained Nurse, capable of controlling male staff and patients.

**Assistant (Female), Grade IV., Office of the Government Statist, Department of Chief Secretary.**

*Yearly Salary.*—£247, minimum; £260, maximum.

*Duties.*—To perform typing duties and clerical work and keep correspondence records, as required by the Actuarial and Friendly Societies Branches.

*Qualifications.*—To be a competent typist, to have experience in dealing with correspondence, and to have performed clerical work.

**Warder (Female), Grade III., Penal and Gaols Branch, Department of Chief Secretary.** (Two vacancies.)

*Yearly Salary.*—£203, minimum; £236, maximum.

*Duties.*—To perform duties as required in connexion with the control and supervision of female prisoners.

*Qualifications.*—As required by Regulation 29 of the Public Service (Public Service Board) Regulations. A reasonable standard of education is required.

**NOTE.**—In addition to the salary rates quoted, a cost of living adjustment, at the rate of £24 in case of juniors, £32 for adult females, and £48 for adult males, is payable. The rates are subject to variation in accordance with the rise or fall in the index numbers of the cost of living.

By order,

E. F. FITZGIBBON,

Secretary.

Office of the Public Service Board,  
Melbourne, 17th June, 1947.

PUBLIC SERVICE (PUBLIC SERVICE BOARD)  
REGULATION 36A.

**NOTICE** is hereby given that the Public Service Board has raised the classification of the office of Registrar, Longerenong Agricultural College, Professional Division, Department of Agriculture, from Class "D" to Class "C," and that the Permanent Head of the Department has recommended Earnest Arthur Vincent for appointment thereto.

*Duties.*—To keep the accounts of the college and farm and to prepare financial statements, estimates, &c.; to keep production and other records of the farm branches; to supervise the sale of seed wheat; and to have the general direction and supervision of the college office.

*Qualifications.*—To be a qualified accountant and to be able to assume responsibility in the direction and supervision of office work.

Appeals against such recommendation should be lodged with the Secretary to the Public Service Board not later than Saturday, the 28th June, 1947.

By order,

E. F. FITZGIBBON,

Secretary.

Office of the Public Service Board,  
Melbourne, 17th June, 1947.

## PUBLIC SERVICE (PUBLIC SERVICE BOARD) REGULATION 36A.

NOTICE is hereby given that the Public Service Board has raised the classification of the undermentioned offices, as shown, and that the Secretary to the Premier's Department has recommended the officers named for appointment thereto.

## ADMINISTRATIVE DIVISION.

Office.	Present Classification.	Revised Classification.	Duties.	Qualifications.	Name of Officer Recommended.
DEPARTMENT OF PREMIER.					
<i>Audit Office.</i>					
Inspecting Officer (5 offices)	Class "B1"	Senior Auditor, Class "A" (£761-£800)	To act as Inspecting Officer in accordance with the provisions of Section 50 of the <i>Audit Act</i> 1928	To be a qualified Accountant. To have a thorough knowledge of the <i>Audit Act</i> and the Regulations thereunder, and of the various activities which are subject to audit by the Attorney-General	Burke, C. W., Kennedy, E., Cameron, D. K., Ackers, G. W., Whelan, J. J.
Inspecting Officer	Class "B1"	Senior Auditor, Class "A" (£761-£800)	To act as Auditor of Railways Accounts	To be a qualified Accountant. To have a thorough knowledge of the <i>Audit Act</i> and the Regulations thereunder, and of the Railways system of accounts	Caldwell, H. J.
Clerk	Class "B1"	Senior Auditor, Class "A" (£761-£800)	To act as Auditor of the accounts of the State Electricity Commission	To be a qualified Accountant. To have a thorough knowledge of the <i>Audit Act</i> and the Regulations thereunder, and of the system of accounts in operation at the State Electricity Commission	Corben, H. L.
Clerk.	Class "B1"	Senior Auditor, Class "A" (£761-£800)	To have charge of Special Accounts, &c.: to record the warrants issued in accordance with the provisions of the <i>Audit Act</i> , and to prepare and analyse statements in connexion with the annual reports to Parliament	To have a thorough knowledge of the <i>Audit Act</i> and the Regulations thereunder, and to have experience in the compilation of statistical statements	Bird, W. M.

Appeals against the above recommendations should be lodged with the Secretary to the Public Service Board not later than Saturday, the 28th June, 1947.

By order,  
E. F. FITZGIBBON,  
Secretary.

Office of the Public Service Board,  
Melbourne, 17th June, 1947.

## PUBLIC SERVICE (PUBLIC SERVICE BOARD) REGULATION 36A.

NOTICE is hereby given that the Public Service Board has raised the classification of the offices, the duties of and qualifications for which are set out hereunder, from Class "C1" to Class "B" and that the Director of Agriculture has recommended the officers named for appointment thereto.

## ADMINISTRATIVE DIVISION.

Duties.	Qualifications.	Name of Officer Recommended.
DEPARTMENT OF AGRICULTURE.		
To assist the Accountant, and relieve him in his absence. To carry out special duties as directed	Sound experience in the financial activities of the Department and in the administration of the financial provisions of the Acts controlled by it. Ability to control and direct staff. To be a qualified Accountant.	Taylor, F. R.
To have control of inward correspondence, of central administration; to have charge of staff, records, and to undertake special duties as required	To have a thorough knowledge of the activities and the organization of the Department, the Acts and Regulations administered by it, and a knowledge of the Public Service Act and Regulations made thereunder	Holland, E. J.

Appeals against the above recommendations should be lodged with the Secretary to the Public Service Board not later than Saturday, the 28th June, 1947.

By order,  
E. F. FITZGIBBON,  
Secretary.

Office of the Public Service Board,  
Melbourne, 17th June, 1947.

*Public Service Act 1946, Section 39.*

REGULATIONS.—PART III.—SALARIES, INCREMENTS, AND ALLOWANCES.

THE Public Service Board, in pursuance of the powers conferred by the *Public Service Act 1946*, hereby amends its Regulations as shown below:—

FIRST SCHEDULE.

PROFESSIONAL DIVISION.

Offices and Rates of Salaries.

Office.	Yearly Rate of Salary.	
	Minimum.	Maximum.
	£	£
DEPARTMENT OF CHIEF SECRETARY.		
CLASS "B1."		
<i>Revoke—</i>		
Governor, Pentridge .. .. .	592	722*
<i>Add—</i>		
Governor, Pentridge .. .. .	592	722†
<i>To take effect as from and inclusive of the 9th June, 1947.</i>		

\* Less deduction of £39 a year for quarters and light.

† Subject to a charge of 7½ per cent. of total emolument payable by way of salary for quarters.

D. D. PAINE, Chairman.

E. F. FITZGIBBON, Secretary.

Office of the Public Service Board,  
Melbourne, 4th June, 1947.

*Public Service Act 1946, Section 50.*

REGULATIONS.—PART III.—SALARIES, INCREMENTS, AND ALLOWANCES.

THE Public Service Board, in pursuance of the powers conferred by the *Public Service Act 1946*, hereby amends its Regulations as shown below:—

SECOND SCHEDULE.

TECHNICAL AND GENERAL DIVISION.

Offices and Rates of Salaries.

Department and Office.	Yearly Rate of Salary.	
	Minimum.	Maximum.
	£	£
DEPARTMENT OF CHIEF SECRETARY.		
PENAL AND GAOLS.		
<i>Revoke—</i>		
Engineer, Pontridge .. .. .	475	527
<i>Add—</i>		
Engineer, Pontridge .. .. .	475	527*
<i>To take effect as from and inclusive of the 8th May, 1947.</i>		

\* Subject to a charge of 5 per cent. of total emolument payable by way of salary for quarters.

D. D. PAINE, Chairman.

E. F. FITZGIBBON, Secretary.

Office of the Public Service Board,  
Melbourne, 4th June, 1947.

*Public Service Act 1946, Section 50.*

REGULATIONS.—PART III.—SALARIES, INCREMENTS, AND ALLOWANCES.

THE Public Service Board, in pursuance of the powers conferred by the *Public Service Act 1946*, hereby amends its Regulations as shown below:—

SIXTH SCHEDULE.

TEMPORARY EMPLOYEES.

Designations of Positions and Rates of Salaries.

Department and Designation of Position.	Yearly Rate of Salary.		Increments (Annual).
	Minimum.	Maximum.	
	£	£	
DEPARTMENT OF WATER SUPPLY.			
<i>Add—</i>			
Workshop Supervisor, Bendigo Depot	436	475	

D. D. PAINE, Chairman.

E. F. FITZGIBBON, Secretary.

Office of the Public Service Board,  
Melbourne, 2nd June, 1947.

APPLICATIONS FOR MEMBER OF COMPANIES AUDITORS BOARD.

APPLICATIONS are invited from practising accountants and companies auditors for appointment as a member of the Companies Auditors Board, constituted under section 134 of the *Companies Act 1938*. (Remuneration is by fees approximating £100 per annum.) Applications, which should disclose age, qualifications, and experience should be lodged with the Secretary to the Law Department by the 30th June, 1947.

C. F. KNIGHT,

Secretary to the Law Department.

FARMERS PROTECTION ACT 1941.

NOTIFICATION is hereby given that the Farmers' Debts Adjustment Board, pursuant to the powers conferred by the *Farmers Protection Act 1941*, issued the following Limited Stay Order:—

No.; Farmer; Address; Debt; Creditor; Address; Period of Operation.

417; Hucker, James Leslie; Murraydale; £3,104 11s. 3d.; Markey, Nellie Adele Marie, and Alice Marjorie Hewitt; care of Cohen, Kirby, and Co., 117 Pall Mall, Bendigo; 10th June, 1947, to 1st March, 1948.

W. J. EVANS, Deputy Secretary,

Farmers' Debts Adjustment Board.

17th June, 1947.

Farmers' Debts Adjustment Act 1935.

CANCELLATION OF STAY ORDER.

NOTIFICATION is hereby given that the Stay Order issued to the under-mentioned farmer has been cancelled by the Farmers' Debts Adjustment Board, such cancellation to take effect on Wednesday, 18th June, 1947:—

No. of Stay Order; Name; Address.

3879; Fechner, Otto Valentine; Horsham.

W. J. EVANS, Deputy Secretary,

Farmers' Debts Adjustment Board.

17th June, 1947.

DEPARTMENT OF LAW.

APPOINTMENT OF PLACES FOR THE HOLDING OF COURTS OF GENERAL SESSIONS.

HIS Excellency the Governor of the State of Victoria, by and with the advice of the Executive Council thereof, and in pursuance of the provisions of section 184 of the *Justices Act 1928*, has, by Order made on the 10th day of June, 1947, directed that Colac, Kyneton, Maryborough, Seymour, and Warragul be appointed places at which Courts of General Sessions of the Peace shall be held—to take effect as from and inclusive of the 1st July, 1947.

C. W. KINSMAN,

Clerk of the Executive Council.

At the Executive Council Chamber,  
Melbourne, the 10th June, 1947.

THE STATE SAVINGS BANK OF VICTORIA.  
CREDIT FONCIER.

**MONTHLY STATEMENT of Crédit Foncier Debentures, Mortgage Bonds, Advances, and Money in Hand, published in accordance with the provisions of the State Savings Bank Acts.**

CRÉDIT FONCIER DEBENTURES AND DEBENTURE STOCK.

	Debentures Made and Issued in course of issue.		Credit Foncier Debenture Stock Inscribed.		Amount Received from Sale of Stock and Debentures.		Provision for Discount on Debentures and Stock.		Redeemed.		Debentures Current.			Credit Foncier Debenture Stock Current.			Stock Inscribed in exchange for Debentures Redeemed.
	Number of Debentures.	Amount of Debentures.	£	s. d.	£	s. d.	£	s. d.	Debentures.	£	£	Held by the State Savings Bank.	Total.	Owned by the Public.	Owned by State Savings Bank.	Total balance in Stock Ledgers.	
Total from last return, 30th April, 1947 ..	52,147	219,109,450	20,446,855	0 0	236,624,776	10 7	308,363	18 9	210,692,450	14,038,435	£	£	£	£	£	£ s. d.	£
For month ending 31st May, 1947 ..	..	..	1,200	0 0	..	..	..	..	133,100	1,293,520	£	£	£	£	£	£ s. d.	£
Total at 31st May, 1947 ..	52,147	219,109,450	20,448,055	0 0	236,624,776	10 7	308,363	18 9	210,825,550	16,231,955	£	£	£	£	£	£ s. d.	£

\* Including Debentures for £121,550, which had been issued in exchange for Mortgage Bonds, and have since been redeemed and cancelled. \* Debentures in course of issue, £ ; instalments paid, £

MORTGAGE BONDS.				ADVANCES.				Amount of Money in Hand.	
				Total Amount of Advances Made.	Amounts received in Repayment of Advances.	Balance, including Properties in Possession after deducting Repayments.	Amount Invested in Government Stock, Bank Fixed Deposit Receipts, &c.		
—				£	£	£	£	£	£
43,344 Mortgage Bonds made and issued for .. ..				54,542,953 15 4	43,781,497 5 5	10,761,455 9 11	3,453,750 0 0	1,331,499 1 4	
MORTGAGE BONDS REDEEMED—									
By Repurchase .. ..				£926,675 0 0					
" Repayment of Mortgage Principal .. ..				1,375 0 0					
" Ballot .. ..				34,000 0 0					
" Exchange for Debentures .. ..				121,550 0 0					
				1,083,600 0 0					
Current .. ..				Nil					
				---					
Amount received on sale of Mortgage Bonds .. ..				67,503 2 2	85,717 4 8	—18,214 2 6	..	82,460 10 0	
				54,610,456 17 6	43,867,214 10 1	10,743,242 7 5	3,453,750 0 0	82,460 10 0	
Note.—No Mortgage Bonds have been issued since 16th January, 1901.									
Total from last return, 30th April, 1947 ..									
For month ending 31st May, 1947 ..									
Total at 31st May, 1947 ..									



## Marriage Act 1928.

## MINISTERS OF RELIGION REGISTERED TO CELEBRATE MARRIAGES IN VICTORIA.

It is hereby notified that, in pursuance of the provisions of the *Marriage Act 1928*, 19 Geo. V. No. 3726, Sec. 11, the under-mentioned Officiating Ministers of Religion have been registered at this Office for the celebration of marriages in Victoria:—

Number in Register.	Name.	Designation.	Denomination.	Residence.	Date of Registration.
9747	Littler, William Harry ..	Minister ..	Presbyterian ..	The Manse, Quambatook ..	2.5.47
9748	Chapman, Edward Justice ..	Priest ..	Church of England ..	Mooroopna ..	2.5.47
9749	Blackwood, Ronald Alister ..	Minister ..	Presbyterian ..	The Manso, 78 Shannon-street, Newtown ..	21.4.47
9750	Kennedy, Maurice Joseph ..	Priest ..	Catholic ..	St. Patrick's Cathedral, East Melbourne ..	28.4.47
9751	Kelly, Joseph William ..	Priest ..	Catholic ..	The Presbytery, West Geelong ..	30.4.47
9752	Woro, John Owen ..	Priest ..	Church of England ..	Naval Depot, Crib Point ..	30.4.47
9753	McIlhagger, Ernest Frederick Godfrey ..	Minister ..	Church of Christ ..	2 Brewster-street, Essendon ..	7.5.47
9754	Cotter, Denis Joseph ..	Priest ..	Catholic ..	The Presbytery, Stanhope-street, Malvern ..	15.5.47
9755	Dunne, Roderick William ..	Priest ..	Catholic ..	The Presbytery, Stanhope-street, Malvern ..	15.5.47
9756	O'Reilly, James Kevin ..	Priest ..	Catholic ..	The Presbytery, Stanhope-street, Malvern ..	15.5.47
9757	Hayes, Patrick Alphonsus ..	Priest ..	Catholic ..	The Presbytery, Stanhope-street, Malvern ..	15.5.47
9758	Mannix, Michael ..	Priest ..	Catholic ..	The Presbytery, Stanhope-street, Malvern ..	15.5.47
9759	O'Donovan, Austin Aloysius ..	Priest ..	Catholic ..	"La Verna," Sackville-street, Kew ..	16.5.47
9760	Allinson, Angus Conrad ..	Minister ..	Methodist ..	The Parsonage, Daylesford ..	21.5.47
9761	Moore, Albert Edward ..	Major ..	Salvation Army ..	119 Station-street, Fairfield ..	19.5.47
9762	Phillips, Lloyd Gladstone ..	Ordained Minister ..	Methodist ..	The Parsonage, Henty-street, Casterton ..	23.5.47
9763	Roennfeldt, Victor George ..	Pastor ..	Lutheran ..	Dimboola ..	28.5.47
9764	Enticknap, Charles Golding ..	Pastor ..	Assemblies of God in Australia ..	12 Forest-street, Bendigo ..	15.5.47
9765	Coventry, Harold Roy ..	Minister ..	Church of Christ ..	19 Bromham-place, Richmond ..	29.5.47

Office of the Government Statist,  
Melbourne, 11th June, 1947.

O. GAWLER,  
Government Statist.

## AUCTION SALES ACT 1928.

**BENDIGO.**—Notice is hereby given that a Special Meeting of Justices will be held at the Law Courts, Bendigo, on Monday, the 21st day of July, 1947, at Ten o'clock in the forenoon, to consider an application by Herbert James Beckerleg, of Houston-street, Bendigo, for an auctioneer's licence. Dated at Bendigo this 12th day of June, 1947.—W. P. WALSH, Clerk of Petty Sessions.

## MURRAYVILLE WATERWORKS TRUST.

## RATING BY-LAW FOR THE YEAR 1947.

**THE Murrayville Waterworks Trust**, in pursuance and exercise of the powers conferred by the Water Acts, doth hereby make a rate for the supply of water for domestic purposes of Twenty-four pence in the pound on the annual municipal valuation of lands and tenements liable to be rated within the Murrayville Urban District.

Provided that in no case shall the amount of rate payable per annum in respect of any tenement (other than land on which there is no building) be less than Fifty shillings, and in respect of land on which there is no building be less than Ten shillings.

Such rates are made and shall be levied upon the occupiers or owners of the said lands and tenements for the year commencing on the 1st day of January, 1947, and ending on the 31st day of December, 1947, and shall be payable on the 20th day of June, 1947, at the office of the said Trust, at the Shire Hall, Ouyen.

The maximum quantity of water to be supplied in any one year without further charge to any property rated by the Trust is hereby fixed at the quantity which, at a charge of One shilling and six pence per 1,000 gallons, would produce an amount equal to the amount of the rate levied on such property for the said year.

The charge for water supplied by measure to any property rated by the Trust in excess of such maximum quantity, computed as in the last preceding clause, is hereby fixed at One shilling and six pence per 1,000 gallons.

The charge for water supplied by measure shall be payable, on demand, at the office of the Trust.

Dated this 6th day of June, 1947.

(SEAL) W. H. KRUSE, Chairman.  
B. MULLER, Commissioner.  
K. H. LOVETT, Secretary.

Approved by the Governor in Council,  
17th June, 1947.  
C. W. KINSMAN,  
Clerk of the Executive Council.

STATE RIVERS AND WATER SUPPLY COMMISSION.  
BY-LAW No. 4321.—RATE.—PIMPINIO URBAN DISTRICT WITHIN THE WESTERN WIMMERA WATERWORKS DISTRICT.

**THE State Rivers and Water Supply Commission**, in pursuance and exercise of the powers conferred by the Water Acts, doth hereby make the By-law following:—

1. A rate of Four pence in the pound of the annual municipal valuation of all lands and tenements within the Pimpinio Urban District within the Western Wimmera Waterworks District is hereby made, and shall be levied upon the occupiers or owners of the said lands and tenements.

2. Such rate is made and shall be levied for the year beginning with the 1st day of July, 1946, and ending with the 30th day of June, 1947, and shall be payable on the 20th day of June, 1947, at the office of the said Commission at Horsham.

3. Such person or persons as the State Rivers and Water Supply Commission may from time to time appoint for that purpose shall be and is or are hereby authorized to demand, receive, collect, and recover the said rates.

The foregoing By-law was made by the State Rivers and Water Supply Commission on the 9th day of June, 1947, and the common seal of the said Commission was hereunto affixed the 10th day of June, 1947, in the presence of—

(SEAL) L. R. EAST, Chairman.  
H. W. McCAY, Commissioner.  
H. HANSLOW, Commissioner.

Approved by the Governor in Council,  
17th June, 1947.

C. W. KINSMAN,  
Clerk of the Executive Council.

## APPLICATIONS FOR MINING LEASES DECLARED ABANDONED.

2767, Ararat; Gordon Frederick Leitch; 250 acres; below the Township of Landsborough.

7041, Mineral; Australian Aluminium Production Commission; 21 acres; in the Parish of Traralgon.

7066, Mineral; Australian Aluminium Production Commission; 600 acres; in the Parish of Mirboo.

W. G. MCKENZIE,  
Minister of Mines,

## Transport Regulation Acts.

## TRANSPORT REGULATION BOARD.

## NOTICES OF PUBLIC HEARINGS.

NOTICE is hereby given that the applications lodged by the persons named below for licences to operate the commercial passenger or goods vehicles on the route or routes, or in the manner set out opposite their names, will be heard at a time and place to be communicated to the parties:—

*Name of Applicant; Nature of Application.*

ADAMS, R. W. & WILLIAMS, M. E. (trading as Adams and Williams); 1 commercial passenger vehicle, with seating capacity for sixteen persons, to operate as follows:—(a) Lilydale Railway Station, thence via Main-street, Anderson-street, Hereford-road, Swansea-road, York-road, Station-street, Mt. Evelyn, Bermingham-road, Swansea-road, Hereford-road, Anderson-street, Main-street to Lilydale Railway Station, (b) mails to be carried, (c) under charter conditions 20 miles Montrose and to Mordialloc, Chelsea, and Frankston. This replaces the application published in the *Government Gazette* of the 23rd April, 1947.

PARLOR CARS PTY. LTD.; application for variation of five "C" licences (yet to be allotted) to include day tours as follows:—

1. From Melbourne to Mornington and Canadian Bay, via Mont Albert, Canterbury, Burwood, and Dandenong, returning to Melbourne via Pt. Nepean-road and Beach-road.

2. From Melbourne to Mornington, via St. Kilda-road, St. Kilda Esplanade, thence via the Coast-road, passing through Elwood, Brighton, Hampton, Sandringham, Black Rock, Beaumaris, Mordialloc, Chelsea, Carrum, Frankston, Mt. Eliza, to Mornington, and return via Pt. Nepean-road, visiting Cheltenham, Moorabbin, and Gardenvale.

3. From Melbourne, via Whitehorse-road to Croydon, and thence to Olinda, Sassafras, Nathania Springs, Monbulk, Ferny Dells, Belgrave, and Fern-tree Gully-road, Dandenong-road, and St. Kilda beach.

4. From Melbourne, via Clifton Hill, Northcote, Preston, South Morang, Yan Yean, Whittlesea, and Scrubby Creek to Kinglake, and, on the return journey to Melbourne, via Queenstown, Hurstbridge, Diamond Creek, Greensborough, Heidelberg, and Clifton Hill.

5. From Melbourne, via Ringwood, Lilydale, Warburton, Cement Creek, and return either via Healesville or Warburton.

6. From Melbourne to Arthur's Seat, via the Pt. Nepean-road, and returning to Melbourne via Dromana, New-road, and Pt. Nepean-road.

7. From Melbourne, via Black Rock, Balcombe, and Dandenong-road to Dandenong, thence via the Prince's Highway, and thence to Emerald, Selby, Belgrave, Fern-tree Gully, and Burwood.

8. From Melbourne to Mt. Dandenong, via Heidelberg, Templestowe, Warrandyte, Ringwood, and Croydon, and returning via Olinda, Sassafras, Ferny Creek, One Tree Hill, Fern-tree Gully, Lysterfield, Brighton, and St. Kilda.

9. From Melbourne to Geelong and Barwon Heads, and returning via the Prince's Highway west.

10. From Melbourne to Portsea, via Frankston, Rosebud, and Sorrento, and returning via Flinders, Balnarring, Hastings, and Frankston.

11. From Melbourne to Woodend and the Hanging Rock, returning via Macedon.

12. From Melbourne to Healesville, Toolangi, and Mt. Slide, via Whitehorse-road to Lilydale, and Healesville-road to Healesville, thence to Toolangi and Mt. Slide, returning to Melbourne, via Yarra Glen, Christmas Hills, and Eltham-road.

13. From Melbourne to Flinders, Arthur's Seat, Mornington Peninsula, via Pt. Nepean-road to Frankston, Mornington, Dromana, and thence to Arthur's Seat to Flinders, and returning, via Hastings, Somerville, Frankston, Mordialloc, and Beach-road, to Melbourne.

14. From Melbourne to Mt. Blackwood, Trentham Falls, via Western Highway to Myrning, thence to Mt. Blackwood to Trentham and Woodend, and return, via the Calder Highway, to Melbourne.

15. From Melbourne to Flowerdale, King Parrott Creek, via Whittlesea-road, to Whittlesea and West Kinglake, thence along the Flowerdale-road to Strath Creek and Kerrisdale to Tallarook, and return to Melbourne, via the Hume Highway.

16. From Melbourne to Clifton Springs, Barwon Heads, Queenscliff, Bellarine Peninsula, via Prince's Highway to Geelong, thence to Clifton Springs to Queenscliff, Point Lonsdale, Ocean Grove, Barwon Heads, and returning, via Connemara, Geelong, to Melbourne.

17. From Melbourne to Cowes, Phillip Island, via Pt. Nepean-road to Frankston, thence via Somerville, Tyabb, to Stony Point, via the ferry to Cowes, for a tour of the island. The return trip is via the same route.

18. From Melbourne to Grand Ridge, via Prince's Highway, Cranbourne, Tooradin, Lang Lang, Grand Ridge-road, returning, via Drouin and Prince's Highway, to Melbourne.

19. From Melbourne to Powertown, via Box Hill, Lilydale, Seville, Launching Place, Yarra Junction, Gilderoy, visiting saw mills at Powertown, return via the same route to Seville, thence via the Silvan Dam, Monbulk, and Belgrave.

20. From Melbourne to Lorne, via Prince's Highway to Geelong, thence via Ocean-road, visiting Anglesea and Airey's Inlet. Returning via the same route.

21. From Melbourne to Daylesford and Hepburn, via Western Highway, through Melton, Bacchus Marsh, Myrning, Ballan, Daylesford, visiting Hepburn Mineral Springs, and return, via Trentham, Woodend, and Calder Highway.

BURKE, J. T.; 1 commercial passenger vehicle, with seating capacity for 26 persons, for the carriage of school children between Tempy and Ouyen.

PETERS, H. R.; 1 commercial passenger vehicle, with seating capacity for seven persons, to operate between Albury and Beechworth, subject to the cancellation of licence No. A.8, at present held by C. Joynson.

PASCOE, E. G.; 3 commercial passenger vehicles, with seating capacity for five persons each, to operate as follows:—(a) separate and distinct fares for each passenger within 6 miles of the Warburton Post Office, and between Warburton and McVeighs, (b) under private hire conditions within 50 miles of the Warburton Post Office.

BROUGHTON, M. R., & MCGUINNESS, V. M. (trading as Broughton and McGuinness); 1 commercial goods vehicle for the carriage of brown coal from Star Collieries, at Bacchus Marsh, to Deer Park, Williamstown, Yarraville, Abbotsford, and Geelong.

COLES, J.; 1 commercial goods vehicle for the carriage of brown coal between Bacchus Marsh and Melbourne.

DITTON, W. H.; 1 commercial goods vehicle for the carriage of second-hand building materials or wrecked houses, and goods carried in course of trade as second-hand dealer, within 150 miles of Mildura.

GOLD DUMPS PTY. LTD.; 1 commercial goods vehicle (15-cwt. utility) for the carriage of gold-bearing precipitates and samples, tools, emergency breakdown equipment, and supplies between company's gold mining plants, located at Bendigo, Ballarat, Carisbrook, Bet Bet, and Rutherglen, and throughout Victoria.

MERRETT, P. A.; 1 commercial goods vehicle for the carriage of—(a) general goods 20 miles radius Nhill, (b) petroleum products, on behalf of the Commonwealth Oil Refineries Ltd., from Horsham to Nhill, and empties on the return journey.

PERMEWAN, WRIGHT LTD.; 1 commercial goods vehicle (9-ton semi-trailer) for the carriage of own goods in course of trade as "General Merchants"—(a) from Albury to Cudgewa, (b) from Cudgewa to towns in the Upper Murray district.

ROWLANDS PTY. LTD.; 1 commercial goods vehicle for the carriage of aerated waters and cordials and return empty bottles in course of trade within 50 miles of Ballarat.

SACKVILLE, J. & SONS PTY. LTD.; 1 commercial goods vehicle for the carriage of partly made up mens' and boys' clothing from Carlton to decentralized factory at Colac, and the finished article on the return journey.

THE SHELL CO. OF AUSTRALIA LTD.; 1 commercial goods vehicle for the carriage of company engineering tools and equipment for maintenance work at the company's installations and depots throughout the State.

STORER, A. A. & W. M. (trading as Storer Bros.); 1 commercial goods vehicle (360-cwt. low loader) for the carriage of own agricultural equipment and bulldozers in course of trade as agricultural contractors throughout Victoria.

TEMBY, C. A. J.; 1 commercial goods vehicle for the carriage of—(a) general goods 20 miles Balnarring, (b) furniture and household goods within 50 miles Balnarring.

**APPLICATIONS** for licences to operate commercial passenger vehicles, with seating capacity for five persons, for the carriage of passengers otherwise than at separate and distinct fares for each passenger throughout Victoria:—

BUTTERWORTH, H. G., Parkville.  
 COCHRANE, R. A., Ormond (to operate from Sorrento).  
 COCHRANE, R. A., Ormond (to operate from Mornington).  
 COCHRANE, R. A., Ormond (to operate from Camperdown).  
 COCHRANE, R. A., Ormond (to operate from Terang).  
 COCHRANE, R. A., Ormond (to operate from Warrnambool).  
 DAVIS, A. E., Numurkah.  
 LEGGETT, R. B., Brighton Beach.  
 MEADE, R. A., Warrnambool (subject to the cancellation of licence P.H.476, in the name of A. M. Jenkins).  
 SPEAR, K. A., Hawthorn (to operate from Vermont).

Notice of any objection should be forwarded to reach the Secretary to the Board not later than Wednesday, 2nd July, 1947.

E. V. FIELD,  
 Secretary.

Exhibition Buildings, Rathdown-street, Carlton, 17th June, 1947.

#### NOTICE.

**ADMINISTRATION** of the estate of each of the under-mentioned deceased persons has been granted to me, and creditors, next of kin, and all others having claims against the estate of any of the persons so mentioned are required to send particulars of their claims to the Public Trustee, No. 412 Collins-street, Melbourne, on or before the 20th August, 1947, or they will be excluded from the distribution of the estate when the assets are being distributed:—

ALLAN, JOHN WILLIAM LONGMUIR, late of Maryborough, mantle specialist, died 23rd April, 1947, intestate.

ALLISON, ADAM JAMES, formerly of Newtown, but late of 102 Ascot-street, Ballarat, miner, died 31st July, 1944, intestate.

\* AMEER BUX KHAN, formerly of 188 Sydney-road, Brunswick, but late of 8 Wilson-avenue, Brunswick, pensioner, died 15th January, 1947.

\* ANDERSON, ROBERT STANLEY, formerly of Nhill, but late of 42 Canberra-avenue, Toorak, retired chemist, died 22nd December, 1944.

† ASQUITH, ARTHUR, late of 207 Graham-street, Wonthaggi, retired miner, died 30th January, 1947.

AUSTIN, JANE, late of 21 Howard-street, Maidstone, widow, died 26th April, 1947, intestate.

BOWEN, DULCIE ETHEL, late of 12 Carlisle-street, St. Kilda, married woman, died 6th March, 1947, intestate.

\* BREARLEY, STANLEY HAMMOND, late of 36 Richardson-street, Albert Park, musician, died 26th March, 1947.

COOK, EMMA MARY, late of Queen Elizabeth Benevolent Home, Ballarat, home duties, died 9th November, 1944, intestate.

COOKSLEY, AUBREY BRENTON, also known as Aubrey Reginald Cooksley, late of 10 Shower-street, Preston, pensioner, died 14th April, 1947, intestate.

† DINGLE, WILLIAM JOHN, late of 47 Carroll-crescent, Gardiner, retired builder, died 25th February, 1947.

† ELLERSHAW, CHARLES ELDON, formerly of 5 Francis-street, Mosman Park, Western Australia, shipping clerk, but late of A.I.F., soldier, became missing 11th February, 1942, and is presumed dead.

ELY, MARTHA BOULTER, late of 91 Holton-street, North Carlton, married woman, died 17th April, 1947, intestate.

FOSS, RITA HENRIETTA, late of 20 Swanpool-avenue, Chelsea, widow, died 14th April, 1947, intestate.

† HODGE, PARKER HENRY RUSSELL, formerly of 81 Buckley-street, Essendon, but late of R.A.A.F., flight lieutenant, became missing 12th January, 1942, and is presumed dead.

HOLT, ARTHUR EDWARD, late of 805 Brunswick-street, North Fitzroy, house remover, died 17th February, 1947, intestate.

† HUNTER, LEO HENRY, formerly of 33 Hinemoa-street, Kalgoorlie, but late of 27 Paddington-street, North Perth, both in Western Australia, accountant, died 30th November, 1945.

† KELLY, HARRIET, late of Wimbledon-avenue, East St. Kilda, widow, died 12th November, 1946.

† LAMBEN, WILLIAM JOHN, late of Samarai, in the Territory of Papua, district officer, died 4th January, 1947.

LONGFOOT, ROBINA, also known as Robina Longford, late of 105 Sackville-street, Collingwood, pensioner, died 16th March, 1947, intestate.

\* MANLEY, CHARLES ARTHUR, also known as Charles Hanley, late of 122 Bourke-street, Melbourne, agent (formerly tanner), died 8th April, 1947.

\* MEAGHER, JOHN, known as John Maher, late of 46 Drummond-street, Carlton, checker and packer, died 26th February, 1947.

O'DONNELL, NORAHI, late of Murtoa, pensioner, died 26th January, 1947, intestate.

PERRY, WILLIAM JAMES, late of 28 Latrobe-street, Mentone, labourer, died 18th March, 1940, intestate.

SPOTSWOOD, HUGH, late of 15 Chaucer-crescent, Canterbury, clerk, died 3rd April, 1947, intestate.

STIEFENHOFER, ANTON, late of 346 Victoria-street, North Melbourne, mechanical engineer, died 26th September, 1946, intestate.

SWEET, ROBERT EDWIN JOHN, formerly of Kaniva, but late of 102 Ascot-street, Ballarat, pensioner, died 24th October, 1944, intestate.

TWISS, HORACE, late of 143 Kerr-street, Fitzroy, pensioner, died 29th April, 1947, intestate.

YEAMAN, WILLIAM ROBERT, late of 13 Irymple-avenue, Glen Iris, gentleman, died 10th October, 1946, intestate.

YOUNG, HERBERT EDWARD, late of 3 Palk-street, South Melbourne, wharf labourer, died 13th December, 1946, intestate.

\* According to the provisions of the will.

† With the will annexed.

C. J. GARDNER,  
 Public Trustee.

Melbourne, 11th June, 1947.

#### 4 GEORGE VI. No. 4755, SECTION 6.

**I HEREBY** give notice that on the 10th June, 1947, I filed elections to administer the following deceased persons' estates, in accordance with section 6 of the *Public Trustee Act 1940*:—

ALLISON, ADAM JAMES, formerly of Newtown, but late of 102 Ascot-street, Ballarat, miner, died 31st July, 1944, intestate.

\* AMEER BUX KHAN, formerly of 188 Sydney-road, Brunswick, but late of 8 Wilson-avenue, Brunswick, pensioner, died 15th January, 1947.

\* ANDERSON, ROBERT STANLEY, formerly of Nhill, but late of 42 Canberra-avenue, Toorak, retired chemist, died 22nd December, 1944.

AUSTIN, JANE, late of 21 Howard-street, Maidstone, widow, died 26th April, 1947, intestate.

BOWEN, DULCIE ETHEL, late of 12 Carlisle-street, St. Kilda, married woman, died 6th March, 1947, intestate.

\* BREARLEY, STANLEY HAMMOND, late of 36 Richardson-street, Albert Park, musician, died 26th March, 1947.

COOK, EMMA MARY, late of Queen Elizabeth Benevolent Home, Ballarat, home duties, died 9th November, 1944, intestate.

COOKSLEY, AUBREY BRENTON, also known as Aubrey Reginald Cooksley, late of 10 Shower-street, Preston, pensioner, died 14th April, 1947, intestate.

LONGFOOT, ROBINA, also known as Robina Longford, late of 105 Sackville-street, Collingwood, pensioner, died 16th March, 1947, intestate.

\* MANLEY, CHARLES ARTHUR, also known as Charles Hanley, late of 122 Bourke-street, Melbourne, agent (formerly tanner), died 8th April, 1947.

\* MEAGHER, JOHN, known as John Maher, late of 46 Drummond-street, Carlton, checker and packer, died 26th February, 1947.

O'DONNELL, NORAHI, late of Murtoa, pensioner, died 26th January, 1947, intestate.

PERRY, WILLIAM JAMES, late of 28 Latrobe-street, Mentone, labourer, died 18th March, 1940, intestate.

SPOTSWOOD, HUGH, late of 15 Chaucer-crescent, Canterbury, clerk, died 3rd April, 1947, intestate.

STIEFENHOFER, ANTON, late of 346 Victoria-street, North Melbourne, mechanical engineer, died 26th September, 1946, intestate.

SWEET, ROBERT EDWIN JOHN, formerly of Kaniva, but late of 102 Ascot-street, Ballarat, pensioner, died 24th October, 1944, intestate.

TWISS, HORACE, late of 143 Kerr-street, Fitzroy, pensioner, died 29th April, 1947, intestate.

YOUNG, HERBERT EDWARD, late of 3 Palk-street, South Melbourne, wharf labourer, died 13th December, 1946, intestate.

\* According to the provisions of the will.

C. J. GARDNER,  
 Public Trustee.

412 Collins-street, Melbourne, 11th June, 1947.

#### 4 GEORGE VI. No. 4755, SECTION 6.

**I HEREBY** give notice that on the 3rd June, 1947, I filed an election to administer the following deceased person's estate, in accordance with section 6 of the *Public Trustee Act 1940*:—

FOSS, RITA HENRIETTA, late of 20 Swanpool-avenue, Chelsea, widow, died 14th April, 1947, intestate.

C. J. GARDNER,  
 Public Trustee.

412 Collins-street, Melbourne, 11th June, 1947.

## SLUM RECLAMATION AND HOUSING ACTS.

(Section 40 of Act 4996.)

GENERAL NOTICE TO PARTIES EMPOWERED BY THE "LANDS COMPENSATION ACT 1928" TO SELL AND CONVEY OR GRANT AND RELEASE, PURSUANT TO PARAGRAPH (b) OF SECTION 40 OF ACT 4996.

GENERAL NOTICE TO TREAT FOR LAND AT CORIO.

No. 10.

IN pursuance of the provisions contained in the *Housing Act 1943* (No. 4996) and the *Lands Compensation Act 1928* (No. 3711), the Housing Commission (hereinafter referred to as "the Commission"), hereby doth give notice that the lands, tenements, and hereditaments described in the Schedule hereto are required for the purpose of the Slum Reclamation and Housing Acts, and that the Commission is authorized by consent of the Treasurer as required by paragraph (a) of sub-section (1) of section 4 of Act 4996 to purchase or take compulsorily the said lands.

And the Commission accordingly hereby gives notice to all the parties interested in such land and to all the persons empowered by the *Lands Compensation Act 1928* to sell and convey or grant and release the land so required, that it requires to take and purchase the land referred to in the said Schedule hereto and that it is willing to treat with such parties or persons for the purchase thereof and as to the compensation to be made and for the damage that may be sustained by reason of the execution of the works.

And further the Commission hereby requires such parties or persons on or before the expiration of 21 days from the Fourteenth day of July, 1947 to deliver to the offices of the Commission at 147 Collins-street, Melbourne, a statement in writing of the particulars of the estate and interest in the said lands, tenements, and hereditaments, and of the claims made in respect thereof.

Dated the 26th day of May, 1947.

By order of the Commission,

J. H. DAVEY

Secretary.

## SCHEDULE

ALL THAT land within the Shire of Corio being Crown Allotments 7, 8, 9, 10, 11, 12, 13, 14, 15, 16, 17, 18, 19, 20, 21, 22, 182, 183, 184, 185, 186 and 187 at Cowies Creek Parish of Moorpanyal County of Grant.

Provided, however, that—

(i) Any area of land of not more than one half acre and on which—

(a) is erected a dwelling house, commercial or public building, or

(b) a dwelling house is being erected; and

(ii) Any area of land owned by the Municipality and used for recreation purposes

which is situated within the area of land set out above shall not be deemed to be within the said area of land for the purposes of Section 40 of the *Slum Reclamation and Housing Act 1938* as amended by Section 40 of the *Housing Act 1943*.

Plans are available for inspection at the Offices of the Estates Branch, Housing Commission, 107 Russell-street, Melbourne, 1st Floor (at head of ramp), and forms for the making of claims are also available on written application.

## SLUM RECLAMATION AND HOUSING ACTS.

(Section 40 of Act 4996.)

GENERAL NOTICE TO PARTIES EMPOWERED BY THE "LANDS COMPENSATION ACT 1928" TO SELL AND CONVEY OR GRANT AND RELEASE, PURSUANT TO PARAGRAPH (b) OF SECTION 40 OF ACT 4996.

GENERAL NOTICE TO TREAT FOR LAND AT BURWOOD.

No. 9.

IN pursuance of the provisions contained in the *Housing Act 1943* (No. 4996) and the *Lands Compensation Act 1928* (No. 3711), the Housing Commission (hereinafter referred to as "the Commission"), hereby doth give

notice that the lands, tenements, and hereditaments described in the Schedule hereto are required for the purpose of the Slum Reclamation and Housing Acts; and that the Commission is authorized by consent of the Treasurer as required by paragraph (a) of sub-section (1) of section 4 of Act 4996 to purchase or take compulsorily the said lands.

And the Commission accordingly hereby gives notice to all the parties interested in such land and to all the persons empowered by the *Lands Compensation Act 1928* to sell and convey or grant and release the land so required, that it requires to take and purchase the land referred to in the said Schedule hereto and that it is willing to treat with such parties or persons for the purchase thereof and as to the compensation to be made and for the damage that may be sustained by reason of the execution of the works.

And further the Commission hereby requires such parties or persons on or before the expiration of 21 days from the Fourteenth day of July, 1947 to deliver to the offices of the Commission at 147 Collins-street, Melbourne, a statement in writing of the particulars of the estate and interest in the said lands, tenements, and hereditaments, and of the claims made in respect thereof.

Dated the 26th day of May, 1947.

By order of the Commission,

J. H. DAVEY

Secretary.

## SCHEDULE

FIRSTLY: all that land within the City of Box Hill commencing at the intersection of the north boundary of Riversdale-road with the east boundary of Elgar-road, also known as Elgars-road; thence northerly by the said east boundary of Elgar-road to the south boundary of Piedmont-street; thence generally easterly, by the said south boundary of Piedmont-street, and by the production easterly thereof, and by the south boundary of Swan-street to the west boundary of Station-street; thence southerly by the said west boundary of Station-street to the intersection of the same with the production westerly of the south boundary of Foch-street; thence easterly by the said production westerly of the south boundary of Foch-street and by the south boundary of Foch-street to the west boundary of Sycamore-street, formerly known as Salisbury-street; thence generally southerly by the said west boundary of Sycamore-street and by the production southerly thereof to the south boundary of Riversdale-road; thence easterly by the said south boundary of Riversdale-road and by the production easterly thereof to the Kooyongkoot Creek, also known as Gardiner's Creek; thence generally south-westerly by the said Kooyongkoot Creek to the north boundary of Burwood-road, formerly known as Norwood-road; thence generally westerly by the said north boundary of Burwood-road to the east boundary of Elgar-road; thence northerly by the said east boundary of Elgar-road to the intersection of the same with the production easterly of the south boundary of Plan of Subdivision No. 13066 lodged in the Office of Titles; thence westerly by the said production easterly of the south boundary of the said Plan of Subdivision and by the south boundary thereof and by the production westerly of the said south boundary thereof to the west boundary of Parer-street; thence southerly by the said west boundary of Parer-street to the north boundary of Aylwin-avenue, also known as Aylwin-street and formerly known as Elizabeth-street; thence westerly by the said north boundary of Aylwin-avenue to the east boundary of Somers-street, formerly known as Simmonds-road; thence northerly by the said east boundary of Somers-street to the intersection of the same with the production easterly of the north boundary of Donald-road; thence westerly by the said production easterly of the north boundary of Donald-road and by the north boundary of Donald-road to the east boundary of Warrigal-road, also known as Boundary-road; thence northerly by the said east boundary of Warrigal-road to the south-west corner of Allotment B of Portion 43, Parish of Nunawading, being also the south-west corner of Wattle Park; thence easterly by the south boundaries of Allotment B of Portion 43, Allotments A and B of Portion 42, and Allotments A and B of Portion 41 all in the Parish of Nunawading, being the south boundary of Wattle Park, and by the production easterly of the said south boundary of the said Allotment B of Portion 41, to the east boundary of Elgar-road; thence generally northerly by the said east boundary of Elgar-road to the point of commencement.

SECONDLY: all that land within the City of Box Hill commencing at the intersection of the southern boundary of Burwood-road, formerly known as Chapman-street or Norwood-road, with the north-east boundary of Evans-street; thence generally easterly by the said southern boundary of Burwood-road to the Kooyongkoot Creek, also known as Gardiner's Creek; thence generally southerly by the said Kooyongkoot Creek to the north boundary of Highbury-road; thence westerly by the said north boundary of Highbury-road to the north-east boundary of Evans-street; thence north-westerly by the said north-east boundary of Evans-street to the point of commencement.

Provided, however, that—

- (i) Any area of land of not more than one half acre and on which—
  - (a) is erected a dwelling house, commercial or public building, or
  - (b) a dwelling house is being erected; and
- (ii) Any area of land owned by the Municipality of Box Hill and used for recreation purposes which is situated within the area of land set out and delineated above shall not be deemed to be within the said area of land for the purposes of Section 40 of the *Slum Reclamation and Housing Act 1933* as amended by Section 40 of the *Housing Act 1943*.

Plans are available for inspection at the Offices of the Estates Branch, Housing Commission, 107 Russell-street, Melbourne, 1st Floor (at head of ramp), and forms for the making of claims are also available on written application.

#### CONTRACTS ACCEPTED.—(Series 1946-47.)

##### GENERAL STORES.

*Gazette* No. 122, 5th July, 1946, Schedule No. 28, Coppers, Furnaces, &c.—For Items Nos. 1, 2, and 3, substitute £1 6s. 10d., £1 10s. 4d., and £1 18s. 11d. each, respectively, as from 14th May, 1947.

##### PROVISIONS.—CEREALS.

*Gazette* No. 270, 4th June, 1947.—For the rate shown for Barley, Pearl and Unpearled, substitute 25s. per cwt., as from 17th June, 1947.

W. H. RUTHERFORD, Secretary to the Tender Board.  
17.6.47.

#### ORDERS IN COUNCIL.—(Series 1946-47.)

##### DEPARTMENT OF PUBLIC INSTRUCTION.

2516. One only Universal milling machine, for Preston Technical School, £350.—Directorate of Machine Tools and Gauges, Melbourne.

2517. One only Watts B.4 standard theodolite, one only levelling staff, one only Watts level, for Ballarat School of Mines, £249.—N. H. Seward Pty. Ltd., Melbourne.

Approved by the Governor in Council, 10th June, 1947.  
—C. W. KINSMAN, Clerk of the Executive Council.

##### DEPARTMENT OF PUBLIC WORKS.

2518. For the supply of one (1) twenty-ton low-loading telescopic trailer to Public Works Department Depot, Salmon-street, Port Melbourne, £1,095.—McGrath Trailer Equipment Proprietary Limited.

Approved by the Governor in Council, 10th June, 1947.—  
C. W. KINSMAN, Clerk of the Executive Council.

##### FORESTS COMMISSION.

Loan Act, No. 5175, Item 3—

2519. To purchase of allotment 15A, section E, and allotment 35, Parish of Strathbogie, County of Delatite, containing 419 acres 3 roods 35 perches, for forest purposes, £1,200.—W. V. Ballard, Boho, Violet Town, and Mrs. M. J. Hamlyn, Surfers' Paradise, via Southport, Queensland.

Approved by the Governor in Council, 6th May, 1947.—  
C. W. KINSMAN, Clerk of the Executive Council.

#### COUNTRY ROADS BOARD.

*At the Executive Council Chamber, Melbourne, the sixth day of May, 1947.*

##### PRESENT:

His Excellency the Governor of Victoria.

Mr. Galvin

Mr. Clarey.

#### DECLARATION OF A DEVIATION FROM THE BITTERN-DROMANA ROAD IN THE SHIRE OF FLINDERS.

WHEREAS by section 58 of the *Country Roads Act 1928* (No. 3662) it is amongst other things enacted that when the Country Roads Board under the provisions of the *Country Roads Act* has by Resolution declared a deviation to be a main road the said Board may also declare that such deviation shall be in lieu of any existing road or part thereof named in such Resolution and that on publication in the *Government Gazette* of the Order confirming such Resolution the existing road or part thereof shall cease to be a main road or be discontinued as provided in the Resolution: And whereas the said Board has by Resolution declared the deviation on the land described in the First Schedule to such Resolution to be a main road and has also declared that such deviation shall be in lieu of the part of the existing road being the land described in the Second Schedule to the said Resolution and that such part of the said existing road shall be discontinued: Now therefore His Excellency the Governor of the State of Victoria by and with the advice of the Executive Council thereof doth hereby confirm the said Resolution.

#### *Resolution for Declaration of a Deviation Under the Country Roads Act.*

Whereas the land the site of the road the course of which is below set out was taken by the Board under the provisions of the *Country Roads Act 1928* for the purpose of construction such road deviation which road deviation has now been laid out and formed on the same: And whereas the said Board (being the Country Roads Board incorporated under the said Act) thinks that the road aforesaid is fit to be used as a public highway such Board at a meeting now holden acting under the authority conferred upon it by section 58 of the said Act doth by this present Resolution hereby declare the said road deviation the course of which is described in the First Schedule hereto with the commencing and terminating points thereof respectively specified to be part of a main road within the meaning and for the purposes of the *Country Roads Act 1928*: And the said Board doth also declare that such deviation shall be in lieu of the existing road or part thereof described in the Second Schedule hereto, and that such part of the said existing road shall be discontinued.

##### FIRST SCHEDULE.

##### *Shire of Flinders.*

8. *Bittern-Dromana Road* (6108).—All that piece of land in the Parish of Balnarring, the boundaries of which are as follow:—Commencing at a point on the western boundary of allotment 138 of the said parish, distant 0 deg. 0 min. 292.3 links from the south-western angle of that allotment; thence by lines bearing respectively 0 deg. 0 min. 136.1 links, 107 deg. 17 min. 850.5 links, 117 deg. 30 min. 380.4 links, 270 deg. 0 min. 281.5 links, 297 deg. 30 min. 119.1 links, and 287 deg. 17 min. 798.5 links to the point of commencement—which said piece of land is particularly delineated and shown coloured red and yellow on survey plan No. 4817, lodged in the office of the Country Roads Board.

##### SECOND SCHEDULE.

##### *Shire of Flinders.*

8. *Bittern-Dromana Road*.—All those pieces of land in the Parish of Balnarring, the boundaries of which are as follow:—

- (a) Commencing at a point on the western boundary of allotment 138 of the said parish, distant 0 deg. 0 min. 428.4 links from the south-western angle of that allotment; thence by lines bearing respectively 0 deg. 0 min. 66.6 links, 100 deg. 40 min. 1,646 links, 180 deg. 0 min. 101.8 links, 280 deg. 40 in. 1,354.4 links, and 287 deg. 17 min. 300.1 links to the point of commencement;

(b) commencing at a point on the southern boundary of allotment 13b of the said parish, distant 90 deg. 0 min. 1,894.5 links from the south-western angle of that allotment; thence by lines bearing respectively 300 deg. 46 min. 104.3 links, 280 deg. 40 min. 181.2 links, 0 deg. 0 min. 101.8 links, 100 deg. 40 min. 227 links, 120 deg. 46 min. 290 links, and 270 deg. 0 min. 195.5 links to the point of commencement—

which said pieces of land are particularly delineated and shown coloured blue on survey plan No. 4817, lodged in the office of the Country Roads Board.

The common seal of the Country Roads Board was hereto affixed, at Melbourne, this first day of May, One thousand nine hundred and forty-seven, in the presence of—

F. M. CORRIGAN, Member.  
(SEAL) D. V. DARWIN, Member.  
R. JANSEN, Secretary.

And the Honorable Patrick John Kennelly, His Majesty's Commissioner of Public Works for the State of Victoria, shall give the necessary directions herein accordingly.

C. W. KINSMAN,  
Clerk of the Executive Council.

(Published in lieu of the notice appearing in the *Gazette* of 14th May, 1947.)

#### THE CONSTITUTION ACT AMENDMENT ACTS.

*At the Executive Council Chamber, Melbourne, the tenth day of June, 1947.*

PRESENT:

His Excellency the Governor of Victoria.  
Mr. Field | Mr. Clarey.

#### REVOCATION OF APPOINTMENT OF POLLING PLACES FOR THE ELECTORAL DISTRICT OF SWAN HILL.

IN pursuance of the provisions of The Constitution Act Amendment Acts, His Excellency the Governor of the State of Victoria, by and with the advice of the Executive Council thereof, doth hereby revoke the appointments of—

##### BUDGERUM EAST

as a polling place within and for the Kerang Subdivision and for the Quambatook Subdivision of the Electoral District of Swan Hill, and

##### EUREKA

as a polling place within and for the Ultima Subdivision of the said Electoral District.

And the Honorable William Slater, His Majesty's Chief Secretary for the State of Victoria, shall give the necessary directions herein accordingly.

C. W. KINSMAN,  
Clerk of the Executive Council.

#### THE CONSTITUTION ACT AMENDMENT ACTS.

*At the Executive Council Chamber, Melbourne, the tenth day of June, 1947.*

PRESENT:

His Excellency the Governor of Victoria.  
Mr. Field | Mr. Clarey.

#### APPOINTMENT OF POLLING PLACES FOR THE BALLAARAT PROVINCE.

IN pursuance of the provisions of The Constitution Act Amendment Acts, His Excellency the Governor of the State of Victoria, by and with the advice of the Executive Council thereof, doth hereby appoint—

##### BALLAARAT NORTH and SOLDIER'S HILL,

which are Polling Places within and for the Ballaarat Division, to be also polling places for the Ballaarat East Division of the Ballaarat Province.

And the Honorable William Slater, His Majesty's Chief Secretary for the State of Victoria, shall give the necessary directions herein accordingly.

C. W. KINSMAN,  
Clerk of the Executive Council.

#### MARGARINE ACT 1940 (No. 4741).

*At the Executive Council Chamber, Melbourne, the tenth day of June, 1947.*

PRESENT:

His Excellency the Governor of Victoria.

Mr. Field | Mr. Clarey.

IN pursuance of the powers in that behalf conferred by the *Margarine Act* 1940 (No. 4741), His Excellency the Governor of the State of Victoria, by and with the advice of the Executive Council thereof, doth by this Order hereby appoint—

DAVID ANDREW LANCASTER, Dairy Produce Inspector,  
and  
BEN ROBINSON, Senior Analyst, Department of Agriculture,

to be Inspectors for the purposes of the said Act, without additional salary, and for the period during which the persons named shall continue to be employed in their present capacities.

And the Honorable William George McKenzie, His Majesty's Minister of Agriculture for the State of Victoria, shall give the necessary directions herein accordingly.

C. W. KINSMAN,  
Clerk of the Executive Council.

#### COUNTRY ROADS BOARD.

*At the Executive Council Chamber, Melbourne, the tenth day of June, 1947.*

PRESENT:

His Excellency the Governor of Victoria.  
Mr. Field | Mr. Clarey.

#### ORDER APPROVING OF A DEVIATION FROM A MAIN ROAD IN THE SHIRE OF CRANBOURNE.

WHEREAS the Country Roads Board constituted under the *Country Roads Act* 1928 (No. 3662) has represented to His Excellency the Governor in Council that it appears to it desirable that the new Cranbourne-Frankston road in the Shire of Cranbourne should be made by the said Board: And whereas the said Board in accordance with the requirements of section 19 of the said cited Act has caused to be prepared a map plan and estimate showing the points between which and on and through what land the said new road is proposed to be made and the cost of acquiring the land and constructing the said new road: And whereas on an inspection of the said map and plan and a consideration of the said estimate His Excellency the Governor in Council is satisfied that there are funds legally available for acquiring the land and constructing the said new road: Now therefore be it known by this present Order that His Excellency the Governor of the State of Victoria with the advice of the Executive Council thereof doth hereby approve of the said road being made, that is to say:—

All that piece of land in the Parish of Lyndhurst, the boundaries of which are as follow:—

Commencing at the south-eastern angle of Crown portion 13 of the said parish; thence by lines bearing respectively 271 deg. 13 min. 51.7 links, 18 deg. 25 min. 159 links, and 179 deg. 23 min. 152 links to the point of commencement.

Also, all that piece of land in the Parish of Langwarrin, the boundaries of which are as follow:—

Commencing at the eastern angle of Crown allotment 29A of the said parish; thence by lines bearing respectively 229 deg. 51 min. 50 links, 18 deg. 25 min. 34 links, and 89 deg. 46 min. 27.4 links to the point of commencement—

which said pieces of land are particularly delineated and shown coloured red on survey plan numbered 4819, lodged in the office of the Country Roads Board.

And the Honorable Patrick John Kennelly, His Majesty's Commissioner of Public Works for the State of Victoria, shall give the necessary directions herein accordingly.

C. W. KINSMAN,  
Clerk of the Executive Council.

## COUNTRY ROADS BOARD.

At the Executive Council Chamber, Melbourne, the  
tenth day of June, 1947.

PRESENT:

His Excellency the Governor of Victoria.  
Mr. Field | Mr. Clarey.

DECLARATION OF MAIN ROADS IN THE SHIRES OF  
BERWICK, BROADFORD, BROADMEADOWS, CRAN-  
BOURNE, DONALD, EAST LODDON, HEYTESBURY,  
HUNTLY, KERANG, KILMORE, MORTLAKE,  
NUMURKAH, AND ROCHESTER, THE BOROUGH  
OF SEBASTOPOL, AND THE SHIRES OF TUNGA-  
MAH AND WARRNAMBOOL.

WHEREAS by the Resolution set out below and dated  
the twenty-sixth day of May One thousand nine  
hundred and forty-seven the Country Roads Board incor-  
porated under the *Country Roads Act 1928* (No. 3662)  
being of opinion that the highways in the State of Victoria  
set out or described in the Schedule to the same are  
of sufficient importance to be main roads and acting under  
the powers in that behalf conferred upon it by the said  
Act declared such highways to be main roads within the  
meaning and for the purposes of the Act aforesaid: And  
whereas the said Act amongst other things provides that  
the Governor in Council may by Order published in the  
*Government Gazette* confirm such Resolution whereupon  
any roads mentioned in such Resolution shall be main  
roads: And whereas it is deemed desirable to confirm the  
Resolution so made and passed by the said Country Roads  
Board: Now therefore His Excellency the Governor of  
the State of Victoria by and with the advice of the  
Executive Council thereof doth hereby confirm such  
Resolution and declare upon the publication of this Order  
in the *Government Gazette* the roads mentioned in the  
Schedule to such Resolution of the Country Roads Board  
main roads within the meaning and for the purposes of  
the *Country Roads Act 1928*.

*Resolution Declaring Main Roads under the Country  
Roads Act.*

The Country Roads Board incorporated under the  
*Country Roads Act 1928* (No. 3662) at a meeting now  
holden being of opinion that the highways within the State  
of Victoria set out or described in the Schedule hereunder  
written are of sufficient importance to be main roads acting  
under the powers conferred upon it by the said Act doth  
by this Resolution hereby declare such highways to be  
main roads within the meaning and for the purposes of the  
said *Country Roads Act 1928*.

SCHEDULE.

*Shire of Berwick.*

14. *Caldermeade-road* (1914).—The route of the portion  
of this road between the Shires of Berwick and Cranbourne  
is set out in the description of the route of the *Calder-  
meade-road* in the Shire of Cranbourne.

15. *Ballarto-road* (1915).—The route of the portion of  
this road between the Shires of Berwick and Cranbourne  
is set out in the description of the route of the *Ballarto-  
road* in the Shire of Cranbourne.

*Shire of Broadford.*

3. *King Parrot Creek-road* (2503).—Commencing at the  
bridge over King Parrot Creek at a point approximately  
north 1,800 links from the south-eastern angle of allotment  
24A, section A, Parish of Flowerdale, on the eastern  
boundary of the shire; thence generally north-westerly  
to and through allotment 14, Parish of Flowerdale, and  
allotment 107A, Parish of Windham, to the north-eastern  
angle of the allotment last named; thence generally north-  
westerly to the northern angle of allotment 95, Parish of  
Windham; thence south-westerly and north-westerly to  
the northern angle of section C, Township of Strath Creek,  
Parish of Windham; thence south-westerly and north-  
westerly to the north-western angle of section A of the  
said township; thence north-easterly and easterly to and  
across the bridge over King Parrot Creek near the south-  
eastern angle of allotment 81, Parish of Windham, on the  
eastern boundary of the shire.

4. *Strath Creek-road* (2504).—Commencing at its junc-  
tion with Hume Highway at the north-eastern angle of  
a Court House and Police Office Reserve in the Township  
and Parish of Broadford; thence south-easterly through  
the said township to the south-eastern angle of allotment  
56E, Parish of Broadford; thence easterly and generally  
south-easterly to and across the bridge over Dabyminga  
Creek near the north-eastern angle of allotment 151 of  
the Parish last named; thence south-easterly to and  
through Murchison Gap near the north-eastern angle of  
allotment 8, section B, Parish of Kerrisdale; thence north-  
easterly and generally easterly to the north-eastern angle  
of allotment 91, Parish of Windham; thence north-easterly

to its junction with King Parrot Creek-road at the north-  
western angle of section A, Township of Strath Creek,  
Parish of Windham.

5. *Broadford-Wallan Road* (2505).—Commencing at its  
junction with Hume Highway at the north-western angle  
of allotment 18, section 28, Township and Parish of Broad-  
ford; thence south-easterly, south-westerly, and south-  
easterly through the said township, to and through allot-  
ment 59 of the said parish to the south-eastern angle of  
the allotment last named; thence south-westerly and  
easterly to the south-eastern angle of allotment 62B of the  
parish aforesaid; thence generally southerly and south-  
westerly to the north-western angle of a school reserve,  
distant 163 deg. 15 min. 100 links (approximately) from  
the south-western angle of allotment 103G, Parish of  
Broadford; thence south-easterly and south-westerly to  
the south-eastern angle of allotment 107B of the said  
parish in the western boundary of the shire.

*Shire of Broadmeadows.*

5. *Broadford-Wallan Road* (2605).—Commencing at a  
point on the western boundary of the Railway Reserve  
(at Heathcote Junction), distant 270 deg. 0 min. 600 links  
(more or less) from the north-western angle of allotment  
158, Parish of Bylands, on the northern boundary of the  
shire; thence south-easterly and southerly to and across  
the railway to the north-western angle of allotment 84,  
Parish of Wallan Wallan; thence southerly, south-westerly,  
and south-easterly to the south-western angle of allotment  
83 of the said parish; thence south-easterly to and through  
allotment 41, Parish of Wallan Wallan to the eastern  
boundary of that allotment, and southerly to its junction  
with Wallan-Whittlesea road at the south-western angle  
of allotment 59, Parish of Wallan Wallan.

NOTE.—The route of the portion of this road between  
the Shires of Kilmore and Broadmeadows is set out in the  
description of the road route in the Shire of Kilmore.

*Shire of Cranbourne.*

11. *Caldermeade-road* (3911).—Commencing at its junc-  
tion with the South Gippsland Highway at the western  
angle of allotment 28, Parish of Yallock; thence north-  
easterly, north-westerly, and north-easterly to the northern  
angle of allotment 4, Parish of Yannathan; thence north-  
easterly, northerly, and easterly to the north-eastern  
boundary of the Shire at the south-western angle of allot-  
ment 84, Parish of Yannathan; thence northerly along  
the boundary between the Shires of Cranbourne and  
Berwick to its junction with the Koo-wee-rup-Longwarry  
road at the north-western angle of the allotment last  
named, on the eastern boundary of the shire.

12. *Ballarto-road* (3912).—Commencing at its junction  
with the Berwick-Cranbourne road at the north-western  
angle of allotment 39, Parish of Cranbourne; thence  
southerly to the south-eastern railway, and south-easterly  
along the north-eastern boundary of said railway  
through allotment 38 of the said parish to a point on the  
southern boundary of allotment 53 of that parish near  
the south-western angle of the last-named allotment;  
thence easterly to the south-western angle of allotment  
21, section A1, Parish of Pakenham, on the northern  
boundary of the shire; thence further easterly, southerly,  
and north-easterly along the boundary between the Shires  
of Berwick and Cranbourne to the western angle of allot-  
ment 1A, section S, Parish of Koo-wee-rup, on the northern  
boundary of the shire; thence south-easterly to its junction  
with the Bayles-Nar-nar-noon road at the southern angle  
of allotment 22, section S, of the parish last named.

*Shire of Donald.*

8. *Donald-Swan Hill Road* (4708).—Commencing at its  
junction with the Donald-Charlton road at the south-  
eastern angle of allotment 5A, section 3, Parish of Banye-  
nong; thence north-easterly, north-westerly, and generally  
northerly to the north-eastern angle of allotment 8, sec-  
tion A, Parish of Corac East; thence generally north-  
easterly to the north-eastern angle of allotment 18A, sec-  
tion C, of the parish last named, on the northern boundary of  
the shire.

*Shire of East Loddon.*

2. *Prairie-Borong Road* (5402).—Commencing at its  
junction with the Loddon Valley Highway at the south-  
eastern angle of the western portion of the Serpentine  
Creek pre-emptive right, Parish of Janiember East;  
thence westerly to a point on the northern boundary of  
subdivision A of allotment 170 of the said parish, distant  
270 deg. 0 min. 236.2 links from the north-eastern angle  
of the said subdivision A; thence south-westerly and north-  
westerly through that subdivision (S.P.'s 970 and 1625)  
to and across the bridge over Serpentine Creek; thence  
westerly to a point on the southern boundary of allotment  
191B, Parish of Janiember West, distant 90 deg. 0 min.  
700 links from the south-western angle of the allotment  
last named; thence north-westerly through that allotment  
to the western boundary thereof; thence northerly to a  
point on the eastern boundary of allotment 212A, Parish  
of Janiember West, distant 180 deg. 4 min. 682.6 links



from the north-eastern angle of the allotment last named; thence north-westerly through that allotment to the northern boundary thereof (S.P. 3391); thence westerly to the south-eastern angle of allotment 188A, Parish of Jarklan.

8. *Mitiamo-Boort Road* (5408).—Commencing at its junction with the Bendigo-Pyramid road at the north-western angle of allotment 42, Parish of Hayanmi; thence southerly and westerly to the north-western angle of allotment 124, Parish of Calivil; thence northerly to the north-eastern angle of allotment 125 of the parish last named; thence westerly to its junction with the Loddon Valley Highway at the north-western angle of allotment 110, Parish of Jarklan.

9. *Echuca-Serpentine Road* (5409).—Commencing at the bridge over Mount Hope Creek near the south-western angle of allotment 181, Parish of Terrick Terrick East, at the north-eastern angle of the shire; thence westerly along the boundary between the Shires of Gordon and East Loddon to the south-western angle of allotment 98A, Parish of Terrick Terrick West; thence south-westerly to its junction with the Echuca-Mitiamo road at the south-western angle of allotment 98, Parish of Mitiamo.

#### Shire of Heytesbury.

13. *Ayresford-road* (7513).—Commencing at the bridge over the Mount Emu Creek near the south-eastern angle of allotment 1, section 35, Parish of Terang, on the western boundary of the shire; thence southerly along the boundary between the Shires of Heytesbury and Warrnambool, and including the deviation through allotments 7B and 4A, section 8, Parish of Ecklin (S.P. 4326) to an angle of the eastern boundary of allotment 108, Parish of Laang, distant 179 deg. 24 min. 969 links from the north-eastern angle of that allotment; thence south-easterly through that allotment to a point on the eastern boundary thereof, distant 359 deg. 21 min. 2,609 links from the south-eastern angle of the said allotment 108 (S.P. 4209); thence further southerly along the boundary between the said shires to its junction with the Timboon-Nirranda road at the south-eastern angle of allotment 94A, Parish of Nullawarre, on the western boundary of the shire.

#### Shire of Huntly.

5. *Bendigo-Tennyson Road* (7705).—Commencing at its junction with the Northern Highway near the north-western angle of allotment 2, section 19, Parish of Huntly; thence north-easterly to a point on the southern boundary of allotment 14B, section 13, of the said parish, distant 254 deg. 35 min. 89 links from the south-eastern angle of the said allotment; thence north-easterly through that allotment to the eastern boundary thereof (S.P. 3964); thence north-easterly and generally northerly, including the deviations through allotments 10 and 11, section B, Parish of Whirralee (S.P. 3484), to its junction with the Elmore-Raywood road at the north-eastern angle of allotment 16, section 3, of the parish last named.

Also, commencing at its junction with the Elmore-Raywood road at the south-eastern angle of allotment 129, Parish of Kamarooka; thence northerly to the south-eastern angle of allotment 22 of the parish last named, on the northern boundary of the shire.

#### Shire of Kerang.

9. *Koondrook-Murrabit Road* (8409).—Commencing at the tramway crossing near the north-eastern angle of allotment 2, section 5, Township of Koondrook, Parish of Murrabit; thence north-westerly and westerly to the north-western angle of allotment 1, section 15A, of the said township; thence north-westerly through allotment 5, section 14A (S.P. 1251), and northerly to the north-eastern angle of allotment 18B, section E, of the township aforesaid; thence north-westerly and northerly through allotments 18A, 19A, 19, and 20 (water reserve), all of the said section E, to a point on the northern boundary of the allotment last named, distant 111 deg. 41 min. 236.7 links from the north-western angle thereof; thence generally north-westerly and northerly through the Murray River Reserve to the north-eastern angle of allotment 32 of the section last named; thence westerly and northerly, including the deviation through allotment 4A, section E, of the said Parish of Murrabit, to the north-eastern angle of allotment 11, section D, of that parish; thence westerly and generally north-westerly to its junction with the Murrabit-road near the northern angle of allotment 34, section A, Parish of Murrabit, West.

NOTE.—Part of the above description is in lieu of the description of the Koondrook-road published in the *Government Gazette* of 22nd March, 1922, on page 848.

#### Shire of Kilmore.

5. *Broadford-Wallan Road* (8505).—Commencing at the south-eastern angle of allotment 107B, Parish of Broadford, on the eastern boundary of the shire; thence generally south-easterly to the north-western angle of allotment 27A, Parish of Glenburnie; thence generally south-westerly and southerly to and across the railway at the northern

end of Wandong Station on the western boundary of allotment 1, section C, Parish of Bylands, and southerly to the north-eastern angle of allotment 9A, section C, parish last named; thence south-westerly and south-easterly along the boundary between the Shires of Kilmore and Broadmeadows to a point on the western boundary of the Railway Reserve (at Heathcote Junction), distant 270 deg. 0 min. 600 links (more or less) from the north-western angle of allotment 158, Parish of Bylands, on the southern boundary of the shire.

#### Shire of Mortlake.

9. *Mortlake-Framlingham Road* (11109).—Commencing at its junction with the Terang-Framlingham road at the north-western angle of allotment 18, section D, Parish of Framlingham East; thence easterly and generally north-easterly to the north-western angle of allotment 2, section 8, Parish of Keilambete; thence easterly and generally north-easterly to the north-western angle of allotment 10, section 3, Parish of Kolora; thence northerly to its junction with the Terang-Mortlake road at the north-western angle of allotment 1, section 31, Parish of Mortlake.

10. *Darlington-Carranballac Road* (11110).—Commencing at its junction with the Geelong-Hamilton road at the southern angle of allotment 15, section 13, Township and Parish of Darlington; thence north-westerly, north-easterly, and generally northerly to the north-western angle of allotment 8A, section 10, Parish of Jellalabad; thence generally north-westerly and north-easterly to the south-western angle of allotment 1, Terrinallum North estate, Parish of Kornong; thence northerly to and through the Township of Pura Pura, of the parish last named, and generally north-easterly to the northern angle of allotment 15 of that parish; thence northerly, north-easterly, and north-westerly to and through allotment A, Kornong pre-emptive right, Parish of Kornong, to a point on the western boundary of said pre-emptive right, distant 180 deg. 0 min. 2,400 links (approximately) from the north-western angle thereof; thence northerly, north-easterly, and north-westerly to and through allotment 19 of last-named parish to a point on the western boundary of said allotment 19, distant 223 deg. 0 min. 2,000 links (more or less) from the north-western angle of the allotment last named; thence north-easterly to the south-eastern angle of allotment 31A, Parish of Kornong; thence northerly through allotment 31B to the south-western angle of allotment 3B, section 7, Parish of Caramballuc North, on the northern boundary of the shire.

#### Shire of Numurkah.

9. *Shepparton-Barmah Road* (12209).—Commencing at the north-western angle of allotment 18A, section A, Parish of Tallygaroopna, on the southern boundary of the shire; thence north-westerly, northerly, and north-westerly to the north-western angle of the eastern portion of allotment 12B, section A, Parish of Kaarimba; thence westerly and north-westerly to its junction with the Murray Valley Highway at the south-western angle of the northern portion of allotment 10, section D, Parish of Barwo.

10. *Echuca-Nathalia Road* (12210).—Commencing at the bridge (Stewart's) over the Goulburn River near the eastern angle of allotment 1, section C, Parish of Kanyapella, on the southern boundary of the shire; thence generally north-westerly and north-easterly to the northern angle of allotment 8, section C, of the said parish; thence south-easterly, easterly, and north-easterly to and through allotments 8B and 8C, Parish of Moira, to the north-eastern angle of the allotment last named (S.P. 2596) near the northern boundary of the shire; thence south-easterly and generally north-easterly to the northern angle of allotment 9, section B, of the said parish; thence generally northerly and north-easterly to the north-eastern angle of allotment 2, section A, Parish of Moira; thence north-easterly, south-easterly, and easterly by the northern boundaries of the Parishes of Narioka and Barwo to a point on the northern boundary of allotment 3, section A, of the parish last named, distant 270 deg. 0 min. 200 links from the north-eastern angle thereof (S.P. 2674); thence south-easterly through that allotment to its eastern boundary; thence southerly and south-easterly through allotment 9, section B, of the said parish (S.P. 2604); thence south-easterly and north-easterly to the south-eastern angle of allotment 5, Parish of Barwo; thence south-easterly to and through allotment 5A, section B (S.P. 2768), parish aforesaid, and easterly to its junction with the Murray Valley Highway near the south-eastern angle of the allotment last named.

NOTE.—This description supersedes the description published in the *Government Gazette* of 24th March, 1915, page 1101, and amendments 5th December, 1919, page 545, and 25th July, 1923, page 1940, also the description in the *Government Gazette* of 15th October, 1930, page 2694 (Echuca-Piccola road), and the description in the *Government Gazette* of 21st July, 1926, page 2218 (Nathalia-Piccola road).



11. *Nathalia-Katamatite Road* (12211).—Commencing at its junction with the Murray Valley Highway at the north-western angle of allotment 5, section D, Parish of Barwo, on the southern boundary of the Township of Nathalia; thence easterly, generally south-easterly, and easterly to the north-western angle of allotment 12, section C, Parish of Waaia; thence south-easterly, easterly, north-easterly, and easterly to the north-eastern angle of allotment 14A, section D, of the said parish; thence easterly through allotments 13A and 13 (S.P. 1667) to the north-eastern angle of the southern portion of the allotment last named; thence southerly, south-easterly, and easterly to its junction with the Goulburn Valley Highway at the north-eastern angle of allotment 6, section 1 (Numurkah estate), Parish of Mundoona.

Also, commencing at its junction with the Goulburn Valley Highway at the south-western angle of allotment 10, section 37, Township of Numurkah, Parish of Katunga; thence easterly to the south-eastern angle of allotment 23, section D, Parish of Katunga, on the eastern boundary of the shire.

NOTE.—This description supersedes the description published in the *Government Gazette* of 24th March, 1915, page 1100 (Numurkah-Tungamah road).

12. *Waaia-Bearii Road* (12212).—Commencing at its junction with the Nathalia-Katamatite road at the south-western angle of allotment 28, section B, Parish of Baulkamaugh; thence northerly to its junction with the Murray Valley Highway at the north-western angle of allotment 1, section C, Parish of Ulupna.

NOTE.—Part of the above description is in lieu of the descriptions published in the *Government Gazette* of the 30th June, 1926, page 1935 (Waaia North and Waaia South roads.)

#### Shire of Rochester.

7. *Echuca-Serpentine Road* (14207).—Commencing at its junction with the Murray Valley Highway at the south-eastern angle of allotment 108, Parish of Wharparilla; thence westerly to the south-western angle of allotment 199A of the said parish; thence westerly along the boundary between the Parishes of Turrumberry and Turrumberry North to the north-western angle of allotment 1A, section 1, Parish of Turrumberry; thence westerly and south-westerly to the western angle of allotment 182A, Parish of Terrick Terrick East; thence westerly to and across the bridge over the Mount Hope Creek near the south-western angle of allotment 181 of the parish last named, on the western boundary of the shire.

8. *Bamawm North Road* (14208).—Commencing at its junction with the Rochester-Bamawm-Prairie road near the north-eastern angle of allotment 34, section C, Parish of Bamawm; thence northerly to its junction with the Echuca-Mitiamo road at the north-western angle of allotment 34 of the said parish.

9. *Bendigo-Tennyson Road* (14209).—Commencing at the south-eastern angle of allotment 22, Parish of Kamarooka, on the southern boundary of the shire; thence northerly and easterly to the south-eastern angle of allotment 130, Parish of Milloo; thence north-westerly and northerly to its junction with the Rochester-Bamawm-Prairie road at the north-eastern angle of allotment 16 of the parish last named.

Also, commencing at its junction with the Rochester-Bamawm-Prairie road at the south-eastern angle of allotment 221, Parish of Wanurp; thence northerly to its junction with the Echuca-Mitiamo road at the north-eastern angle of allotment 50 of the parish last named.

#### Borough of Sebastopol.

3. *Sebastopol-Smythesdale Road* (15003).—Commencing at its junction with the Ballarat-Rokewood road at the south-eastern angle of allotment 8, section 5, Borough of Sebastopol, Parish of Ballarat; thence generally westerly to the south-western angle of section 24 of the said borough, and south-westerly to the north-eastern angle of allotment 3, section 2A, Parish of Cardigan, on the western boundary of the borough.

#### Shire of Tungamah.

7. *Katandra-road* (16607).—Commencing at the north-eastern angle of allotment 1, section B, Parish of Yabba Yabba, near the Yabba North Railway Station; thence north-easterly across the railway to an angle on the north-western boundary of allotment 48, section B, of said parish, distant 62 deg. 40 min. 774 links from the north-western angle of that allotment; thence easterly and southerly to the north-western angle of allotment 13A, section B, Parish of Waggarandall; thence easterly, southerly, and easterly to a point on the northern boundary of allotment 21, section B, of last-named parish, distant 270 deg. 0 min. 394 links from the north-eastern angle of that allotment; thence south-easterly through said allotment 21 to its junction with the Benalla-Tocumwal road, at a point on

the eastern boundary of allotment 21, section B, Parish of Waggarandall, distant 183 deg. 45 min. 121.2 links from the north-eastern angle of the allotment last named (S.P. 3208).

8. *Cobram-Koonoomoo Road* (16608).—Commencing at its junction with the Murray Valley Highway at the eastern angle of allotment 41, Parish of Cobram; thence north-westerly to its junction with the Benalla-Tocumwal road at the north-western angle of allotment 1, section 16 (State school), Township of Koonoomoo, Parish of Yarroweyah.

9. *Nathalia-Katamatite Road* (16609).—Commencing at the south-eastern angle of allotment 23, section D, Parish of Katunga; thence north-easterly through allotment 1, section A, Parish of Dumbulbalane, to a point on the northern boundary of that allotment (S.P. 4352); distant 90 deg. 0 min. 1,305 links from the north-western angle of that allotment; thence easterly to a point on the northern boundary of allotment 2, section B, of the last-named parish, distant 90 deg. 0 min. 2,450.4 links from the north-western angle of that allotment in the parish last named; thence south-easterly and north-easterly through that allotment and across the bridge (Payne's) over the Broken Creek to allotment 10, section F, Parish of Naringaningalook, to a point on the eastern boundary of that allotment, distant 360 deg. 0 min. 135 links from the south-eastern angle thereof; thence north-easterly, south-easterly, and easterly through allotments 12, 15, and 21B, section F, of the said parish to a point on the southern boundary of the last-named allotment, distant 90 deg. 0 min. 226.2 links from the south-western angle thereof (S.P.'s 2283, 2284, 4350, 4351, and 4353); thence easterly, north-easterly, and south-easterly to the western boundary of allotment 23, section F, Parish of Naringaningalook, and further south-easterly through that allotment to a point on the southern boundary thereof, distant 270 deg. 0 min. 1,336.8 links from the south-eastern angle of the said allotment (S.P. 3521); thence easterly by the southern boundary of the Parish of Katamatite to a point on the southern boundary of the Township and Parish of Katamatite, distant 197 deg. 44 min. 2 chains (approximately) from the southern angle of allotment 41 of the said township; thence north-easterly to its junction with the Benalla-Tocumwal road at the south-eastern angle of a water reserve, distant 332 deg. 26 min. 200 links from the north-eastern angle of allotment 1, section 22, Township and Parish of Katamatite.

NOTE.—This description supersedes part of the description published in the *Government Gazette* dated 24th March, 1915, page 1101 (Numurkah-Tungamah-Wilby road).

10. *Tungamah-Peechelba Road* (16610).—Commencing at its junction with the Benalla-Tocumwal road at the south-western angle of allotment 46, section A, Parish of Youarang; thence easterly to a point on the southern boundary of allotment 17, section B, Parish of Tharabegga, distant 90 deg. 0 min. 2,618 links from the south-western angle of that allotment, including deviation through allotments 47 and 49, section B (S.P.'s 4274 and 4275) of the said parish; thence southerly through allotment 16, section B (S.P. 518), and south-easterly and easterly to a point on the southern boundary of allotment 4, section 5, Township of Tungamah, Parish of Tharabegga; thence northerly and north-easterly through allotments 4, 3, 2, and 1 of the said section 5 to a point on the northern boundary of the allotment last named, distant 270 deg. 0 min. 50 links from the north-eastern angle thereof (S.P. 4390); thence easterly, northerly, north-easterly, and easterly to the south-eastern angle of allotment 17A, section A, Parish of Pelluebla, on the eastern boundary of the shire.

NOTE.—This description supersedes part of the description published in the *Government Gazette* dated 24th March, 1915, page 1101 (Numurkah-Tungamah-Wilby road).

#### Shire of Warrnambool.

14. *Ayresford-road* (17914).—The route of the portion of this road between the Shires of Warrnambool and Heytesbury is set out in the description of the route of the Ayresford-road in the Shire of Heytesbury.

The common seal of the Country Roads Board was hereto affixed, at Melbourne, this twenty-ninth day of May, One thousand nine hundred and forty-seven, in the presence of—

(SEAL) W. L. DALE, Chairman.  
F. M. CORRIGAN, Member.  
R. JANSEN, Secretary.

And the Honorable Patrick John Kennelly, His Majesty's Commissioner of Public Works for the State of Victoria, shall give the necessary directions herein accordingly.

C. W. KINSMAN,  
Clerk of the Executive Council.

## COUNTRY ROADS BOARD.

At the Executive Council Chamber, Melbourne, the  
tenth day of June, 1947.

PRESENT:

His Excellency the Governor of Victoria.

Mr. Field | Mr. Clarey.

DECLARATION OF MAIN ROADS IN THE TOWN OF  
ARARAT, THE SHIRE OF WANNON, AND THE  
BOROUGH OF WONTHAGGI.

WHEREAS by the Resolution set out below and dated the second day of June One thousand nine hundred and forty-seven the Country Roads Board incorporated under the *Country Roads Act 1928* (No. 3662) being of opinion that the highways in the State of Victoria set out or described in the Schedule to the same are of sufficient importance to be main roads and acting under the powers in that behalf conferred upon it by the said Act declared such highways to be main roads within the meaning and for the purposes of the Act aforesaid: And whereas the said Act amongst other things provides that the Governor in Council may by Order published in the *Government Gazette* confirm such Resolution whereupon any roads mentioned in such Resolution shall be main roads: And whereas it is deemed desirable to confirm the Resolution so made and passed by the said Country Roads Board: Now therefore his Excellency the Governor of the State of Victoria by and with the advice of the Executive Council thereof doth hereby confirm such Resolution and declare upon the publication of this Order in the *Government Gazette* the roads mentioned in the Schedule to such Resolution of the Country Roads Board main roads within the meaning and for the purposes of the *Country Roads Act 1928*.

Resolution Declaring Main Roads under the  
Country Roads Act.

The Country Roads Board incorporated under the *Country Roads Act 1928* (No. 3662) at a meeting now holden being of opinion that the highways within the State of Victoria set out or described in the Schedule hereunder written are of sufficient importance to be main roads acting under the powers conferred upon it by the said Act doth by this Resolution hereby declare such highways to be main roads within the meaning and for the purposes of the said *Country Roads Act 1928*.

## SCHEDULE.

## Town of Ararat.

4. *Ararat-Hall's Gap road* (504).—Commencing at its junction with the Western Highway near the north-western angle of allotment 3, section B, Town of Ararat, Parish of Ararat; thence south-westerly to the northern angle of allotment 8, section E, of the said parish on the western boundary of the town.

## Shire of Wannon.

5. *Cavendish-Coleraine road* (17605).—Commencing at a point on the southern boundary of allotment 11, Glendinning and Melville Forest Estate, Parish of Carrak, distant 259 deg. 20 min. 123 links and 269 deg. 59 min. 10 chains approximately from the south-eastern angle of that allotment on the eastern boundary of the shire; thence westerly and south-westerly to the southern angle of allotment 1A (water reserve), Parish of Gritjurk; thence generally south-westerly to the south-western angle of allotment 7B, section 10, of the parish last named; thence southerly to a point on the eastern boundary of allotment A, Mount Koroit Pre-emptive Right, Parish of Coleraine, distant 180 deg. 43 min. 15 chains approximately from the north-eastern angle of the said allotment; thence south-westerly and generally westerly through that allotment to the south-eastern angle of a water reserve, south of allotment 1A<sup>1</sup>, section 15, of the said parish; thence south-westerly and southerly to its junction with the Hamilton-Coleraine-Casterton road at the south-eastern angle of allotment 1, section 4, Town and Parish of Coleraine.

NOTE.—Part of this description supersedes part of the description published in the *Government Gazette* dated 2nd September, 1925, page 2906, and the amendment dated 8th May, 1935, page 1317 (Melville Forest-road).

6. *Harrow-Balmoral road* (17606).—Commencing at its junction with the Coleraine-Harrow-Apsley road at the north-western angle of allotment 33, Parish of Karup-Karup; thence easterly and generally south-easterly and north-easterly by the northern boundaries of the Parishes of Karup-Karup and Kongbool to the north-eastern angle of allotment 19 of the parish last named; thence continuing generally easterly and south-easterly to the north-eastern angle of allotment 14, Kongbool Estate, Parish of Kongbool; thence south-easterly and north-easterly to its

junction with the Natimuk-Hamilton road at the south-eastern angle of the Balmoral Railway Station reserve, Town and Parish of Balmoral.

7. *Coleraine-Balmoral road* (17607).—Commencing at its junction with the Coleraine-Harrow-Apsley road at the southern angle of allotment 46, section 23, Parish of Konong-Wootong; thence north-easterly and generally northerly to the north-eastern angle of allotment 3A, section 6, of the said parish; thence north-easterly, north-westerly, and generally northerly to the north-eastern angle of allotment 6A, section 6, Parish of Brit-Brit; thence north-easterly and generally northerly to the north-eastern angle of allotment 1A, section 8, Parish of Wategat; thence generally northerly to the south-western angle of allotment 8, section 2, Parish of Kongbool; thence easterly and northerly to the south-eastern angle of allotment 15, section 2, of the last-named parish on the western boundary of the Town of Balmoral; thence north-easterly to its junction with the Natimuk-Hamilton road at the eastern angle of allotment 9, section 9, Town and Parish of Balmoral.

## Borough of Wonthaggi.

4. *Graham-road* (18504).—Commencing at its junction with Wonthaggi-Inverloch road and Loch-Wonthaggi road, at the junction of McKenzie and Graham streets, in the Township and Parish of Wonthaggi; thence south-westerly along the said Graham-street to its junction with the eastern boundary of a road running north and south to a point on that boundary distant 357 deg. 35 min. 1,850 links (more or less) from the north-western angle of allotment 1, section 56, of the said township and parish.

The common seal of the Country Roads Board was hereto affixed at Melbourne, this fifth day of June, One thousand nine hundred and forty-seven, in the presence of—

(SEAL)

W. L. DALE, Chairman.  
F. M. CORRIGAN, Member.  
R. JANSEN, Secretary.

And the Honorable Patrick John Kennelly, His Majesty's Commissioner of Public Works for the State of Victoria, shall give the necessary directions herein accordingly.

C. W. KINSMAN,  
Clerk of the Executive Council.

## DEPARTMENT OF LANDS AND SURVEY.

At the Executive Council Chamber, Melbourne, the  
tenth day of June, 1947.

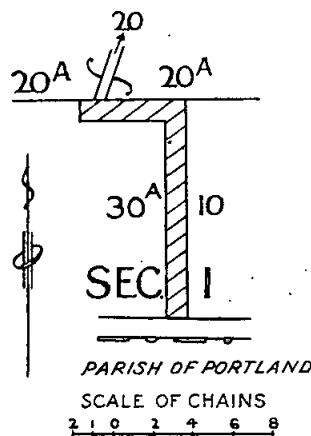
PRESENT:

His Excellency the Governor of Victoria.  
Mr. Field | Mr. Clarey.

## UNUSED AND UNMADE ROADS CLOSED.

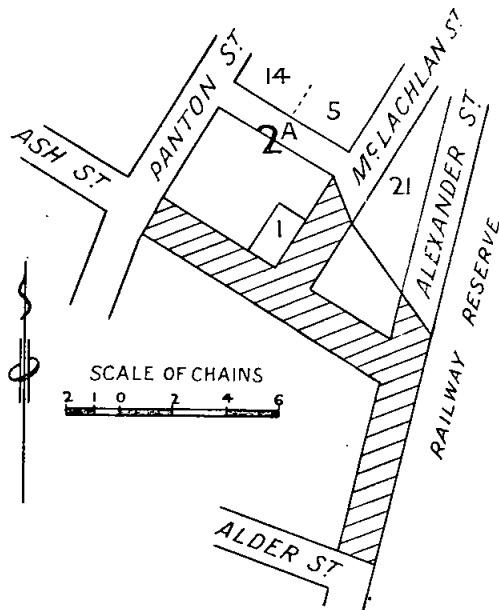
HIS Excellency the Governor of the State of Victoria, by and with the advice of the Executive Council thereof, doth hereby direct that, in pursuance of the provisions of section 304 of the *Land Act 1928* (No. 3709), the unused and unmade roads referred to hereunder be closed, viz.:—

Parish of Gorae, County of Normanby, being the road indicated by hachure on plan hereunder.—(G.210<sup>(4)</sup>) (C.86327).



Township of Barmah, Parish of Barmah, County of Moira, being the road between allotment 3 and allotment 4, section 13.—(B.96<sup>(4)</sup>) (C.84659).

City of Bendigo, Parish of Sandhurst, County of Bendigo, being the roads indicated by hachure on plan hereunder.—(S.372<sup>(28)</sup>) (Rs.5975).



Parish of Lyell, County of Bendigo, being the road between allotments 6A1, 5A2, and 3, section 16, and the State Forest Reserve, allotment 1, section 14, allotments 6 and 1, section 13.—(L.99<sup>(2)</sup>) (C.89562).

And the Honorable Leslie William Galvin, His Majesty's Commissioner of Crown Lands and Survey for the State of Victoria, shall give the necessary directions herein accordingly.

C. W. KINSMAN,  
Clerk of the Executive Council.

#### DEPARTMENT OF LANDS AND SURVEY.

*At the Executive Council Chamber, Melbourne, the tenth day of June, 1947,*

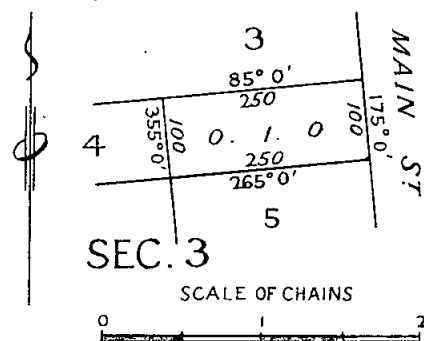
PRESENT:

His Excellency the Governor of Victoria.  
Mr. Field | Mr. Clarey.

#### LAND TEMPORARILY RESERVED FROM SALE.

HIS Excellency the Governor of the State of Victoria, by and with the advice of the Executive Council thereof, doth hereby, in pursuance of the provisions of the *Land Act 1928*, reserve, temporarily, and also except from occupation for mining purposes under any miner's right, the land hereinafter described:—

BEEAC.—Site for Police purposes, 1 rood, Township of Beeac, Parish of Ondit, County of Grenville, as indicated by hachure on plan hereunder.—(B.600<sup>(2)</sup>) (Rs.5970).



And the Honorable Leslie William Galvin, His Majesty's Commissioner of Crown Lands and Survey for the State of Victoria, shall give the necessary directions herein accordingly.

C. W. KINSMAN,  
Clerk of the Executive Council.

#### DEPARTMENT OF LANDS AND SURVEY.

*At the Executive Council Chamber, Melbourne, the tenth day of June, 1947.*

PRESENT:

His Excellency the Governor of Victoria.  
Mr. Field | Mr. Clarey.

#### REVOCATION OF TEMPORARY RESERVATIONS OF LANDS BY ORDERS IN COUNCIL.

HIS Excellency the Governor of the State of Victoria, by and with the advice of the Executive Council thereof, doth hereby, in pursuance of the provisions of the *Land Act 1928*, revoke the temporary reservations of the lands by Orders in Council hereinafter referred to, viz.:—

LILYDALE.—Order in Council of 3rd July, 1866, of 1 acre of land in the Parish of Yering, Town of Lilydale, as a site for Police purposes, so far only as regards the portion thereof comprised within the boundaries published in the *Government Gazette* of 19th March, 1947, and containing 16 perches.—(Rs.1749.)

MARYSVILLE.—Order in Council of 10th May, 1921, of 7 acres 1 rood 20 perches of land in the Parish of Steavenson, Township of Marysville, as a site for Recreation purposes.—(Rs.2311.)

And the Honorable Leslie William Galvin, His Majesty's Commissioner of Crown Lands and Survey for the State of Victoria, shall give the necessary directions herein accordingly.

C. W. KINSMAN,  
Clerk of the Executive Council.

#### STATE RIVERS AND WATER SUPPLY COMMISSION.

*At the Executive Council Chamber, Melbourne, the tenth day of June, 1947.*

PRESENT:

His Excellency the Governor of Victoria.  
Mr. Field | Mr. Clarey.

#### SHIRE OF KOWREE WATERWORKS TRUST CONSTITUTED.

UNDER the powers conferred by the Water Acts and all other powers enabling him in that behalf, His Excellency the Governor of the State of Victoria, by and with the advice of the Executive Council of the said State, doth hereby approve of the application of the Councilors of the Shire of Kowree for the constitution of a Waterworks Trust and for a loan, subject to the provisions of the said Acts, to carry out works for the supply of water to the townships of Edenhope and Goroke, and doth order and appoint as follows:—

1. The construction of the said waterworks.
2. That the Councilors for the time being of the Central and North Ridings of the Shire of Kowree and one other person shall be the Commissioners of the Waterworks Trust.
3. That the amount of loan to be granted to such Trust shall be Twelve thousand five hundred pounds (£12,500).
4. That the limits of the land within which the said Waterworks Trust shall have authority shall be those comprised within the following boundaries:—

##### PORTION I.

##### *Edenhope Reticulation Area.*

Commencing at the south-western angle of Crown allotment 25, Parish of Edenhope, County of Lowan; thence easterly along the southern boundaries of Crown allotments 25 and 25A to the south-eastern angle of Crown allotment 25A; thence by a line being a continuation thereof along the southern boundary of a Reserve for Public purposes to its point of intersection with the western foreshore of Lake Wallace; thence by a line bearing south 66 deg. 40 min. east about 6,360 links across Lake Wallace to a point on its south-eastern foreshore; thence by a line bearing south 55 deg. 13 min. about 250 links east across a Reserve for Public purposes to a point on its south-eastern boundary; thence due east about 2,500 links by a line across the Lake Wallace Pre-emptive Right to a point on the western boundary of a road to Goroke, about 1,153 links north from the northern boundary of Lake-street; thence continuing easterly by a line across the said road to Goroke to a point on its eastern boundary about 1,153 links north from the northern boundary of Lake-street; thence southerly along the said eastern boundary of a road to Goroke to its point of intersection with the northern boundary of Lake-street; thence easterly

along the northern boundary of Lake-street to a point in line with the western boundary of Crown allotment 45; thence southerly by a line across Lake-street to the north-western angle of Crown allotment 45; thence southerly along the western boundary of Crown allotment 45 to its point of intersection with a road; thence by a line across the road to the north-western angle of Crown allotment 45A; thence southerly along the western boundary of Crown allotment 45A to a point on its boundary, being a point on the southern boundary of a road; thence westerly along the northern boundaries of Crown allotments 45A and 35 to the north-western angle of Crown allotment 35; thence westerly by a line across a road to the north-eastern angle of Crown allotment 30B; thence westerly along the northern boundary of Crown allotment 30B to a point in line with the eastern boundary of Crown allotment 29; thence northerly by a line across a road to the south-eastern angle of Crown allotment 29; thence northerly along the eastern boundary of Crown allotment 29 to its north-eastern angle; thence continuing northerly by a line across a road to the south-eastern angle of Crown allotment 11A; thence northerly along the eastern boundary of Crown allotment 11A to its point of intersection with the southern boundary of a township extension; thence continuing northerly along the western boundary of a road through the said township extension to its point of intersection with the northern boundary of the township extension; thence by a line across a road to the south-eastern angle of Crown allotment 26A; thence northerly along the eastern boundary of Crown allotment 26A to the point of commencement.

## PORTION II.

*Goroke Reticulation Area.*

Commencing at the south-eastern angle of Crown allotment 23, Parish of Goroke, County of Lowan; thence by a line across Main-street to the most northerly angle of the Cemetery Reserve; thence generally westerly and southerly along portion of the northern and the western boundaries of the Cemetery Reserve to its south-western angle; thence by a line bearing south 63 deg. 2 min. west about 1,424 links through Crown allotment 25A to a point on its western boundary distant about 500 links from its north-western angle; thence about 215 links southerly along its western boundary; thence across Crown allotment 8 by lines bearing south 63 deg. 2 min. west about 475 links, due north about 370.3 links, south 63 deg. 2 min. west about 3,189.8 links to the north-eastern angle of lot 5, section VIII., on lodged plan of subdivision numbered 2969; thence due south about 2,153.2 links along the eastern boundaries of lots 5, 6, 7, 8, 9, 10, 11, and 12 to the south-eastern angle of lot 12, by a line across a road to the north-eastern angle of lot 1, section VIIIA., on lodged plan of subdivision numbered 2951, and along the eastern boundaries of lots 1, 2, 3, 4, 5, 6, 7, 8, 9, and 10, across a road and along the eastern boundaries of two lots to a point on the northern boundary of the Horsham and Goroke railway reserve; thence by a line, being a continuation thereof, across the said railway reserve to a point on its southern boundary; thence generally westerly, southerly, westerly, and north-westerly along the southern, eastern, southern, and south-western boundaries of the said railway reserve to a point distant about 530 links east of the most northerly angle of Crown allotment 9; thence by a line north 3 min. east about 1,370 links, across the railway reserve, and the showground reserve to a point on the northern boundary of the showground reserve about 425 links east from its north-western angle; thence by a line, being a continuation thereof, across Main-street and about 1,320 links across Crown allotment 19 to a point in line with the southern boundary of lot 95, on lodged plan of subdivision numbered 2937; thence due east across Crown allotment 19 and across a road to the south-western angle of lot 95; thence easterly along the southern boundaries of lots 95 and 76 to the south-eastern angle of lot 76; thence north-westerly along the north-eastern boundary of lot 76 to a point in line with the south-eastern boundary of lot 74; thence by a line across a road to the most southerly angle of lot 74; thence north-easterly and northerly along the south-eastern and eastern boundaries of lot 74 to its north-eastern angle; thence easterly along the southern boundary of lot 18 to its south-eastern angle; thence bearing north 67 deg. 7 min. east about 108.5 links by a line across a road to a point on its eastern boundary about 240 links from the south-western angle of Crown allotment 21; thence by lines bearing north 63 deg. 22 min. east about 3,161 links, south 7 deg. 42 min. east about 362 links, south 25 deg. 53 min. east about 158 links, and north 63 deg. 2 min. east about 1,487 links across Crown allotment 21 to a point on its eastern boundary about 251 links from its south-eastern angle; thence northerly about 296.3 links along the said eastern boundary of Crown allotment 21; thence by lines bearing due east about 461.5 links, north 63 deg. 2 min. east 2,950.3 links across Crown allotment 23 to a point on its eastern boundary about 316 links from

its south-eastern angle; thence southerly about 316 links along the said eastern boundary of Crown allotment 23 to the point of commencement—all of which boundaries are shown on plans marked "A" and "B," approved by the Governor in Council, and deposited in the office of the State Rivers and Water Supply Commission, Melbourne.

5. That the principal works to be constructed or carried out by the Trust shall consist of stand-pipe, bore and pump houses, overhead tank, and reticulation of the Townships of Edenhope and Goroke.

6. The name of the Trust shall be Shire of Kowree Waterworks Trust.

And the Honorable Leslie William Galvin, His Majesty's Minister of Water Supply for the State of Victoria, shall give the necessary directions herein accordingly.

C. W. KINSMAN,  
Clerk of the Executive Council.

## Water Acts.

## STATE RIVERS AND WATER SUPPLY COMMISSION.

*At the Executive Council Chamber, Melbourne, the  
tenth day of June, 1947.*

## PRESENT:

His Excellency the Governor of Victoria.

Mr. Field

Mr. Clarey.

## MAFFRA-SALE IRRIGATION AND WATER SUPPLY DISTRICT.—DISTRICT EXTENDED.

UNDER the powers conferred by the Water Acts and all powers enabling him in that behalf, His Excellency the Governor of the State of Victoria, with the advice of the Executive Council of the said State, on the recommendation of the State Rivers and Water Supply Commission, doth hereby declare, order, and direct as follows:—

That the Maffra-Sale Irrigation and Water Supply District be extended by adding to the same the lands set out and described in the Schedule hereto, and as on and from the first day of July, 1947, such district shall be deemed to be so extended.

## SCHEDULE.

Commencing at the north-western angle of allotment 16b, Parish of Tinamba, County of Tanjil; thence easterly by the northern boundary of that allotment to the right bank of the Macalister River; thence generally southerly by that bank to the southern boundary of allotment 16c; thence westerly by the last-mentioned boundary and the southern boundary of subdivision B of Crown allotments 16 and 16A and by a line in continuation of those boundaries to the eastern boundary of allotment 32; thence northerly by the western boundary of a road to the southern boundary of the Traralgon and Stratford Railway Reserve; thence easterly by the last-mentioned boundary to the north-eastern boundary of allotment 17c; thence south-easterly by that boundary to the northern boundary of subdivision B of Crown allotment 16B; thence easterly by the last-mentioned boundary and by a line to the point of commencement.

The lands described in the foregoing Schedule are shown on a plan approved by the Governor in Council, and deposited in the office of the State Rivers and Water Supply Commission, Melbourne.—(Corres. 46/22703.)

And the Honorable Leslie William Galvin, His Majesty's Minister of Water Supply for the State of Victoria, shall give the necessary directions herein accordingly.

C. W. KINSMAN,  
Clerk of the Executive Council.

## APPOINTMENT OF PLACES FOR THE HOLDING OF COUNTY COURTS.

*At the Executive Council Chamber, Melbourne, the  
tenth day of June, 1947.*

## PRESENT:

His Excellency the Governor of Victoria.

Mr. Field

Mr. Clarey.

WHEREAS by Part I. of the *County Court Act 1928* it is amongst other things enacted that it shall be lawful for the Governor in Council to direct that County Courts shall be holden for the determination of certain actions cognizable by courts of common law, and with a limited jurisdiction in equity under the said Act, and, with the

advice aforesaid, to alter the place of holding any such court or to direct that the holding of any such court be discontinued, and from time to time, with the advice aforesaid, to direct in what towns and places a County Court shall be holden: Now therefore His Excellency the Governor of the State of Victoria, with the advice of the Executive Council thereof, doth hereby direct that—

COLAC, KYNETON, MARYBOROUGH, SEYMOUR, and WARRAGUL

be places at which County Courts shall be holden once at least in every six months, to take effect as from and inclusive of the 1st July, 1947.

And the Honorable William Slater, His Majesty's Solicitor-General for the State of Victoria, shall give the necessary directions herein accordingly.

C. W. KINSMAN,  
Clerk of the Executive Council.

#### COURTS OF GENERAL SESSIONS OF THE PEACE FOR THE YEAR 1947.—ADDITIONS TO SCHEDULE.

*At the Executive Council Chamber, Melbourne, the tenth day of June, 1947.*

##### PRESENT:

His Excellency the Governor of Victoria.  
Mr. Field | Mr. Clarey.

IN pursuance of the provisions of the *Justices Act 1928*, His Excellency the Governor of the State of Victoria, by and with the advice of the Executive Council thereof, doth by this present Order direct that the Order in Council approved on the 24th September, 1946, appointing certain dates for holding Courts of General Sessions of the Peace during the year 1947 be amended by the addition of the places and dates appearing in the subjoined Schedule:—

##### SCHEDULE.

Place.	Dates.
Colac ..	Tuesday 2nd September, 1947
Kyneton ..	Tuesday, 2nd December, 1947
Maryborough ..	Wednesday, 8th October, 1947
Seymour ..	Tuesday, 9th September, 1947
Warragul ..	Tuesday, 5th August, 1947
	Wednesday, 5th November, 1947

And the Honorable William Slater, His Majesty's Solicitor-General for the State of Victoria, shall give the necessary directions herein accordingly.

C. W. KINSMAN,  
Clerk of the Executive Council.

#### HEPBURN WATERWORKS TRUST.

*At the Executive Council Chamber, Melbourne, the tenth day of June, 1947.*

##### PRESENT:

His Excellency the Governor of Victoria.  
Mr. Field | Mr. Clarey.

#### ADDITIONAL LOAN OF £2,000.

UNDER the powers conferred by the Water Acts and all powers enabling him in that behalf, His Excellency the Governor of the State of Victoria, by and with the advice of the Executive Council of the said State, doth hereby grant an additional loan of Two thousand pounds (£2,000) to the Hepburn Waterworks Trust for new pipe mains as set forth in the detailed statement bearing the date the 2nd June, 1947, and verified under the seal of the State Rivers and Water Supply Commission.

The loan hereby granted shall be subject to the provisions of the Water Acts.

And the Honorable Leslie William Galvin, His Majesty's Minister of Water Supply for the State of Victoria, shall give the necessary directions herein accordingly.

C. W. KINSMAN,  
Clerk of the Executive Council.

#### APPROACHING LAND SALES.

SALES of Crown lands, in fee-simple, will be held at the under-mentioned places and dates, viz.:—

	No. of Gazette
Coleraine.—Tuesday, 8th July, 1947 ..	270
Hamilton.—Friday, 4th July, 1947 ..	270
Red Cliffs.—Thursday, 10th July, 1947 ..	270
Stanhope.—Thursday, 26th June, 1947 ..	262
Lands and Survey Office, Melbourne.	

#### COMMITTEES OF MANAGEMENT OF RESERVES.

##### APPOINTMENTS.

WHEREAS by section 184 of the *Land Act 1928* it is provided that it shall be lawful for the Governor in Council or the Board of Land and Works to appoint and remove any number of persons, not less than three, or any municipal council, or the governing body of any corporation, to be a Committee of Management of any specified Crown land reserved either temporarily or permanently for any of the purposes set out in section 14 of the *Land Act 1928*, and not conveyed to or vested in trustees: Now therefore the Board of Land and Works doth hereby appoint the under-mentioned persons to be members of the Committee of Management of the Reserves named:—

##### "DANDENONG CREEK-ROAD AND PUBLIC PURPOSES RESERVE."

The Council of the Shire of Dandenong to be a Committee of Management of those reserved lands in the Parishes of Dandenong and Eumemmerring which are indicated by red and blue colours on plan marked D over 4.6.47, attached to Lands Department correspondence Rs.2963, and known as the "Dandenong Creek-road and Public Purposes Reserve."—(Corres. Rs.2963.)

##### "CHILDREN'S PLAYGROUND RESERVE," AT WARRANDYTE.

William Norman, William Henry McCulloch, Mabel Annie May, Nora Eyde Wynne, Edward Fredrick Hemsworth, Arthur Watkin Wynne, and Roy Cameron as a Committee of Management for a period of three (3) years from 29th May, 1947, of the remaining portion of the land temporarily reserved by Order in Council of the 30th March, 1931, as a site for the Recreation, Convenience, and Amusement of the People in the Parish and Town of Warrandyte, and known as the "Children's Playground Reserve."—(Corres. Rs.2588.)

##### "WARRANDYTE-POUND BEND RESERVE."

John Blair Hutchinson, John Hutchinson, Cyril Crompton Ardern, Henry Purcell Fitzherbert, John Ronald Golding, Mervyn Albert Naughton, and Frederick Davison Gallatly as a Committee of Management for a period of three (3) years from 29th May, 1947, of the land permanently reserved by Order in Council dated the 11th July, 1932, as a site for a Public Park in the Parish of Warrandyte, and known as "Pound Bend Reserve," and of such portion of the Reserve for Public purposes (being a frontage to the Yarra River) in the Parish of Warrandyte as is indicated by red colour on plan marked W/18.6.34, attached to Lands Department correspondence Rs.4212.—(Corres. Rs.4212.)

##### "WARRANDYTE RIVER FRONTAGES RESERVES."

William Norman, William Henry McCulloch, Mabel Annie May, Nora Eyde Wynne, Edward Fredrick Hemsworth, Arthur Watkin Wynne, and Roy Cameron as a Committee of Management for a period of three (3) years from 29th May, 1947, of such lands reserved for Public purposes in the Parish and Town of Warrandyte (Yarra River frontage) as are indicated by pink tint on plan marked W/14.5.25, attached to Lands Department correspondence C.74452, and known as the "Warrandyte River Frontages Reserves."—(Corres. C.74452.)

##### "ALEXANDRA PARK RESERVE," YARRAWONGA.

Arthur Wallace Anderson, William Halley Beanham, William Joseph Gorman, William Wellesley Miller, William Hallam, John Richard Rennie, and Leslie Henry Irving Skewes as a Committee of Management for a period of three (3) years of the land temporarily reserved as a site for a Public Park in the Town and Parish of Yarrawonga, and known as "Alexandra Park," together with such portions of the Reserve for Public purposes in the Town and Parish of Yarrawonga as are coloured red and blue on plan marked Y/29.5.46, with Lands Department correspondence Rs.2054.—(Corres. Rs.2054.)

In witness whereof the common seal of the Board of Lands and Works was hereunto affixed, this tenth day of June, One thousand nine hundred and forty-seven, in the presence of—

(SEAL) L. W. GALVIN, President.  
W. MCILROY, Member.

## LIST OF CROWN LANDS AVAILABLE.

THE undermentioned areas are available for application as provided by various sections of the *Land Act 1928*, and all applications received on or before Wednesday, 16th July, 1947, will be deemed to have been simultaneously made, but any application lodged after such date may be considered if received in time for inclusion in the advertisement of the cases to be heard at the Local Land Board.

Applications on proper form, accompanied by 5s. duty stamp uncancelled (registration fee), may be delivered or forwarded by post to the Local Land Officer or to any Crown Lands Office in Victoria. Applicants may obtain from Local Land Officers, or the Enquiry Office, Lands Department, Melbourne, a certificate authorizing the issue by the Railway Department of a return ticket at concession fares to enable them to inspect available areas or to attend Local Land Boards. When an applicant is granted an allotment he may, if travelling by rail, obtain reduced fares for his family and also freight concessions in regard to some of his effects.

Subject to the approval of the Minister, when the survey fee exceeds £10, a deposit of £5 may be paid, and the balance over six years in half-yearly instalments.

Marked plans of any particular area, application forms, and any further information may be obtained from the Enquiry Office, Lands Department, Melbourne, and Land Officers, Beechworth, Sale, Bairnsdale, and Bendigo.

Department of Crown Lands and Survey,

Melbourne, 18th June, 1947.

L. W. GALVIN,

Commissioner of Crown Lands and Survey.

\* Improvements may be subject to re-valuation after land has been granted to an applicant.

Local Land Office.	County.	Parish.	Allotment.	Section.	Area.	How available.		Survey Fee.	Valuation of Improvements (if any).	Location of Land, &c.	Nearest Railway Station or Township and Distance in miles therefrom.	How accessible.	Water Supply.	General Description of Land—Soil, Timber, Suitability (Grazing, &c.).
						A. R. P.	Classification.							
AGRICULTURAL AND GRAZING LANDS.—SELECTION PURCHASE ALLOTMENTS.—Division 4, Part I., Land Act 1928.														
Beechworth (a, b)	Delatite ..	Wabonga	21	2	166 0 0	3rd	0 10 0	14 10 0	To be valued	In north of parish ..	Whitfield R.S., 7 miles	By road ..	Kumbada Creek	Rangy, medium soil; suitable for grazing. (352/44-81.)
Sale (a, b)	Tanjil ..	Yerung ..	32	2	55 0 0	3rd	1 0 0	5 12 6	To be valued	In north-east of parish ..	Munro R.S., 6 miles	By road ..	Providence Ponds	Undulating, light sandy loam, covered in scrub and bracken; suitable for grazing. (121/121.)
Bairnsdale (b)	Tambo ..	Buchan	21 } 21c }	C	102 2 32	3rd	0 10 0	12 10 0	Nil ..	In south-west of parish ..	Buchan Township, 5 miles	By road ..	To be conserved	Undulating, grey sandy soil, well timbered; suitable for grazing. (236/44-81.)
Bendigo (a, b)	Talbot ..	Maldon ..	29	10	23 0 0	2nd	1 0 0	5 0 5	£2 5s. ..	In north-east of parish ..	Maldon, 3 miles	By road ..	To be conserved	Undulating brown gravelly loam broken in parts by mining and dense growth of box and gum suckers and saplings; suitable for cultivation. (632/86.)
Bendigo (b, c)	Talbot ..	Holcombe	22	A	38 2 29	2nd	1 15 0	5 17 6	To be valued	In west of parish ..	Township of Dry Diggings, 1½ mile	By road ..	To be conserved	Fair light sandy to poor quartz-gravelly soil, stringybark and box; suitable for grazing. (354/44.)
AVAILABLE UNDER SECTION 129, LAND ACT 1928.														
Melbourne	Bulu Bulu	Moe ..	50	1	0 1 38½	Residence and garden	Annual rental, 10s.	3 7 6	£17 ..	South of township ..	Moe R.S., ½ mile	By road ..	To be conserved	Suitable for residence and garden. (02424/129.)
Bairnsdale	Croajingo-long	Township and Parish of Malla-cotta	2a } 2b }	7 7	0 1 9½ 0 1 9½	Residence	Annual rental to be fixed	3 7 6 3 7 6	Nil ..	Near hotel ..	In Township of Malla-cotta	By road ..	To be conserved	Each allotment suitable for a dwelling. (H.018304.)

(a) Subject to survey.—(b) Subject to mining condition.—(c) Subject to timber condition.

*Land Act 1928.*

## LEASE SURRENDERED.

NOTICE is hereby given that the Governor in Council has accepted the surrender of the Lease mentioned in the Schedule hereunder for the reason specified.

District.	Corr. No.	Name.	Section of Land Act under which Leased.	Parish.	Allotment.	Area.	Class.	Reason.
Mallee ..	0553/11	Leslie James Wynno	11	Tyntynder North	Part 2B and 2C, section 2	A. R. P. 0 1 3	..	Acquired for water supply purposes. Formal surrender

Department of Lands and Survey,  
Melbourne, 10th June, 1947.

L. W. GALVIN,  
Commissioner of Crown Lands and Survey.

*Land Act 1928.*

## LEASE UNDER THE LAND ACTS 1915 AND 1928 DECLARED VOID.

NOTICE is hereby given that the Lease mentioned in the Schedule hereunder has been declared void by the Governor in Council for the reason specified.

District.	Corr. No.	Name of Lessee.	Section of Land Act under which Leased.	Parish.	Allotment.	Area.	Class.	Reasons for Voiding.
Ballarat ..	488/44.81	Alfred John Smith..	44	Argyle ..	F13	A. R. P. 19 3 2	2nd	Lessee's own request

Department of Lands and Survey,  
Melbourne, 10th June, 1947.

L. W. GALVIN,  
Commissioner of Crown Lands and Survey.

*Land Act 1928.*

## LICENCE UNDER THE LAND ACTS 1915 AND 1928 DECLARED VOID.

NOTICE is hereby given that the Licence mentioned in the Schedule hereunder has been declared void for the reason specified.

District.	Corr No.	Name of Licensee.	Section of Land Act under which Licensed.	Parish.	Allotment.	Area.	Class.	Reasons for Voiding.
Melbourne..	02426/129	Louis Henry Williams	129	Narracan ..	16, sec. C	A. R. P. 0 0 32	..	Non-compliance with conditions

Department of Lands and Survey,  
Melbourne, 18th June, 1947.

L. W. GALVIN,  
Commissioner of Crown Lands and Survey.

## COMMONS ABOUT TO BE ABOLISHED.

IN pursuance of the provisions contained in Division 10 of Part I. of the *Land Act 1928* (No. 3709), notice is hereby given that it is the intention of the Governor in Council to abolish the commons hereinafter mentioned, viz.:—

The following Notices were published 1<sup>o</sup> on the 11th June, 1947, pursuant to Orders of the 3rd June, 1947.

The Croxton West Farmers' Common, proclaimed as such by Order in Council of the 19th August, 1861, is about to be abolished.—(C.90681.)

The Pentridge Town Common, proclaimed as such by Order in Council of the 12th March, 1866, is about to be abolished.—(C.90667.)

L. W. GALVIN,  
Commissioner of Crown Lands and Survey.

## COMMONS ABOUT TO BE ABOLISHED.

IN pursuance of the provisions contained in the *Land Act 1928*, notice is hereby given that it is the intention of the Governor in Council to abolish the commons hereinafter mentioned, viz.:—

The following Notices were published 1<sup>o</sup> on the 4th June, 1947, pursuant to Orders of the 27th May, 1947.

The Melbourne Town Common, proclaimed as such by Order in Council of the 17th August, 1863, is about to be abolished.—(C.90733.)

The temporary common for the use of the selectors within the agricultural area of Castle Barkly, proclaimed as such by Order in Council of the 5th December, 1864, is about to be abolished.—(C.90685.)

L. W. GALVIN,  
Commissioner of Crown Lands and Survey.

## COMMONS ABOUT TO BE ABOLISHED.

IN pursuance of the provisions contained in the *Land Act 1928*, notice is hereby given that it is the intention of the Governor in Council to abolish the commons hereinafter mentioned, viz.:—

The following Notices were published 1° on the 18th June, 1947, pursuant to Orders of the 11th June, 1947.

The Healesville Town Common, proclaimed as such by Orders in Council of the 5th March, 1866, and the 11th November, 1868, is about to be abolished.—(C.90679.)

The Darraveit Guim Town Common, proclaimed as such by Order in Council of the 20th August, 1866, is about to be abolished.—(C.90734.)

L. W. GALVIN,  
Commissioner of Crown Lands and Survey.

## PUBLIC HEARINGS BY PERSONS APPOINTED UNDER THE 34TH SECTION OF THE LAND ACT 1928.

NOTICE is hereby given that at the times and places mentioned in the Schedule hereunder, applications for leases and licences under the *Land Acts*, objections to such applications, objections to proposed proclamations, alterations, additions, diminutions, revocations, or unions of commons, and reasons against forfeiture of any leases or licences under the *Land Acts* deemed liable to forfeiture, will be publicly heard by the persons whose names are set opposite such places respectively in such Schedule, being persons appointed by me, the responsible Minister of the Crown administering the *Land Acts*, to hear the same and report thereon in writing to me.

L. W. GALVIN,  
Commissioner of Crown Lands and Survey.  
Department of Lands and Survey,  
Melbourne, 18th June, 1947.

## SCHEDULE.

LAND OFFICE, BENDIGO, Monday, 30th June, 1947, at 10 a.m.—H. J. Henkel.  
LAND OFFICE, SALE, Monday, 30th June, 1947, at 2 p.m.—R. A. Walker.  
LAND INSPECTOR'S OFFICE, MORWELL, Tuesday, 1st July, 1947, at 9.15 a.m.—R. A. Walker.  
LAND OFFICE, SALE.—Wednesday, 2nd July, 1947, at 2 p.m.—R. A. Walker.  
LAND INSPECTOR'S OFFICE, TRARALGON, Thursday, 3rd July, 1947, at 9 a.m.—R. A. Walker.  
LAND OFFICE, SALE, Monday, 7th July, 1947, at 2 p.m.—R. A. Walker.

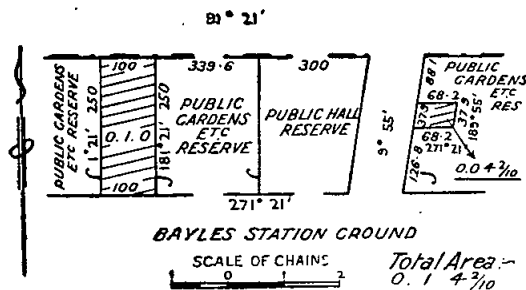
## PROPOSED REVOCATION OF TEMPORARY RESERVATION OF LAND BY ORDER IN COUNCIL.

IN pursuance of the provisions of the *Land Act 1928*, notice is hereby given that it is the intention of the Governor in Council to revoke the temporary reservation of land by Order in Council hereunder referred to, viz.:—

The following Notice was published 1° on the 11th June, 1947, pursuant to Order of the 3rd June, 1947.

YALLOCK.—The Order in Council of the 20th June, 1932, temporarily reserving 3 acres 3 roods 36 perches of land in the Parish of Yallock, as a site for Public Gardens and Plantation, is about to be revoked so far only as regards the two portions containing 1 rood 4 2/10 perches, as indicated by hachure on plan hereunder.—(Y.22(5)) (Rs.4214).

## PARISH OF KOO-WEE-RUP



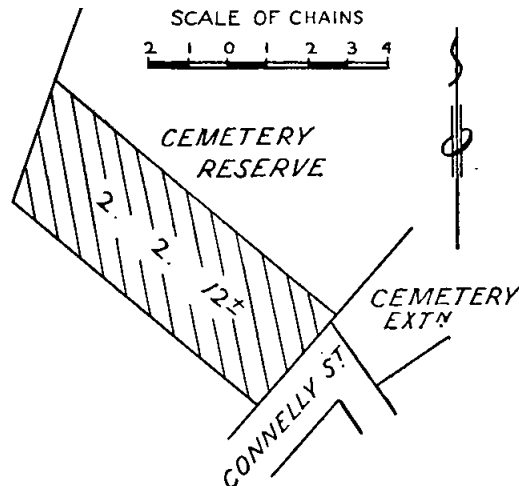
L. W. GALVIN,  
Commissioner of Crown Lands and Survey.

## PROPOSED REVOCATIONS OF TEMPORARY RESERVATIONS OF LANDS BY ORDERS IN COUNCIL.

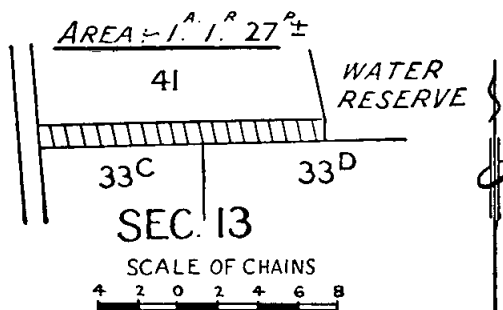
IN pursuance of the provisions of the *Land Act 1928*, notice is hereby given that it is the intention of the Governor in Council to revoke the temporary reservations of lands by Orders in Council hereunder referred to, viz.:—

The following Notices were published 1° on the 28th May, 1947, pursuant to Orders of the 20th May, 1947.

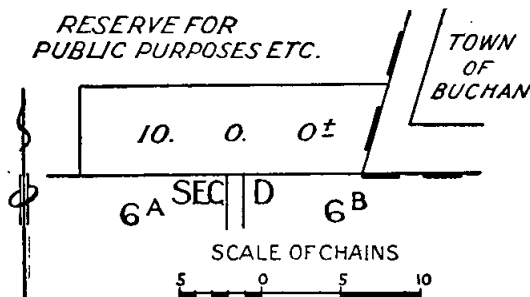
BENDIGO.—The Order in Council of the 26th October, 1928, temporarily reserving 19 acres 1 rood 21 perches of land in the City of Bendigo as a site for a Cemetery, is about to be revoked so far only as regards the portion containing 2 acres 2 roods 12 perches, more or less, as indicated by hachure on plan hereunder.—(S.372(20)) (Rs.3777).



WARRAMBIN.—The Order in Council of the 2nd December, 1889, temporarily reserving 6 acres 1 rood 23 perches of land in the Parish of Warrambine as a site for Watering purposes is about to be revoked so far only as regards the portion containing 1 acre 1 rood 27 perches, more or less, as indicated by hachure on plan hereunder.—(W.38(3)) (Rs.5527).



BUCHAN.—The Order in Council of the 12th December, 1938, temporarily reserving 863 acres 1 rood 1 3/10 perches of land in the Parish of Buchan as a site for Public purposes and for the Protection of Natural Features is about to be revoked so far only as regards the portion thereof containing 10 acres, more or less, indicated by hachure on plan hereunder.—(B.605(7)) (Rs.1288).





## COMMONS ABOUT TO BE ABOLISHED.

IN pursuance of the provisions contained in the *Land Act* 1928, notice is hereby given that it is the intention of the Governor in Council to abolish the commons hereinafter mentioned, viz.:—

*The following Notices were published 1° on 28th May, 1947, pursuant to Orders of 20th May, 1947.*

The Franklin Agricultural Area Farmers' Common, proclaimed as such by Order in Council of the 22nd July, 1867, is about to be abolished.—(C.90736.)

The Hawthorn Town Common, proclaimed as such by Order in Council of the 18th February, 1861 (see *Gazette* 1861, page 411) is about to be abolished.—(C.90677.)

The United Farmers' Common for Doncaster, Carlton, Nunawading, and Bulleen, proclaimed as such by Orders in Council of the 1st December, 1862, and the 16th November, 1863, is about to be abolished.—(C.90678.)

L. W. GALVIN,  
Commissioner of Crown Lands and Survey.

## PROPOSED REVOCATION OF TEMPORARY RESERVATION OF LAND BY ORDER IN COUNCIL.

IN pursuance of the provisions of the *Land Act* 1928, notice is hereby given that it is the intention of the Governor in Council to revoke the temporary reservation of land by Order in Council hereunder referred to, viz.:—

*The following Notice was published 1° on the 18th June, 1947, pursuant to Order of the 10th June, 1947.*

BALLAARAT.—The Order in Council of the 17th April, 1871, temporarily reserving as a site for a Wesleyan Place of Public Worship 3 roods and 22 perches of land in the Parish of Ballaarat, being allotment 12A of section Q, is about to be revoked.—(B.126<sup>(1)</sup>) (C.90411).

L. W. GALVIN,  
Commissioner of Crown Lands and Survey.

## REGULATIONS FOR THE CARE, PROTECTION, AND MANAGEMENT OF "MOOROODUC PARK RESERVE."

WHEREAS by section 181 of the *Land Act* 1928, as re-enacted by section 9 of the *Land Act* 1941, power is given to the Board of Land and Works to make Regulations in respect of the care, protection, and management of any Crown land which has been reserved under the *Land Acts* for any public purpose whatsoever, and which has not been conveyed to or vested in trustees, and for the further purposes as enacted: Now therefore the Board of Land and Works, in pursuance of the powers conferred as aforesaid, doth hereby make the following Regulations in respect of the land temporarily reserved by Order in Council dated the 11th May, 1920, as a site for a Public Park, in the Parish of Bittern, and known as "Moorooduc Park Reserve," hereinafter referred to as the "Reserve," such reservation having been placed under the control of a Committee of Management hereinafter referred to as the "Committee."

## REGULATIONS.

1. The Reserve shall be open to the public from sunrise to sunset free of charge, except as hereinafter provided, and also except on such days (not exceeding twenty-six in any one year) as the Reserve may be set apart for shows, sports, fêtes, cricket, football, or holiday amusements, on any of which occasions a sum not exceeding Three shillings may be charged and taken for the admission of every adult to the Reserve.

2. No person shall enter or remain in the Reserve who may offend against decency as regards dress, language, or conduct.

3. No person shall damage in any way any buildings, fences, asphalt, netting, posts, trees, shrubs, or flowers in the Reserve, nor shall fires be lighted therein.

4. No person shall climb or jump over the fences or gates, stick bills thereon, or cut names on, or in any way damage or injure any of the fences, gates, or seats in the Reserve, nor leave or deposit any glass, paper, or rubbish, nor roll or throw stones or missiles therein.

5. No person shall put into the Reserve any cattle, horses, sheep, goats, pigs, or other animals, without the permission, in writing, of the Committee first obtained.

6. No person shall bring into the Reserve any dog, unless led and controlled by a chain or cord, without the permission, in writing, of the Committee first obtained.

7. No person shall take part in any public entertainment of any sort in the Reserve without the permission, in writing, of the Committee first obtained.

8. No person shall play, practise, or engage in any game or sport or hold organized sports meetings within the Reserve, except under such terms and conditions as are laid down by the Committee and in the portion set apart for such purpose.

9. No person, except labourers and workmen employed in the Reserve, shall enter any plots therein which may be enclosed for plantations of young trees and shrubs.

10. No person shall camp in the Reserve, nor erect therein any building or any booth or other structure for the purpose of offering for sale any article, without the permission, in writing, of the Committee first obtained.

11. No person shall erect any dwelling on the Reserve.

12. No person shall spit or expectorate on the paths or in any structure or erection in the Reserve.

13. No person shall bet publicly in any part of the Reserve, and every person infringing this Regulation shall be liable to expulsion from the Reserve, and from any enclosure therein.

14. Persons renting or hiring any stand, building, erection, or enclosure on the occasion of any fêtes, sports, concerts, entertainments, or holiday amusements may be required to deposit any sum which the Committee at any time may determine, not exceeding Ten pounds (£10), by way of guarantee that due care shall be taken of such stand, building, erection, or enclosure, and such Committee, in its absolute discretion, may make good any damage or injury sustained by such stand, building, erection, or enclosure, or anything contained therein, during such occupancy or hiring, and deduct the cost of making good such loss or damage from the sum of money so deposited by way of guarantee, and all persons so renting or hiring shall abide by these Regulations and by any order given by the Committee.

15. Any person committing on any part of the Reserve, or in any of the buildings, structures, or erections for the time being thereon, any of the following offences shall be liable to be removed from the Reserve, and prosecuted for a breach of these Regulations:—

- (a) Assaulting or threatening any person or persons.
- (b) Being drunk.
- (c) Crossing or trespassing on any playing ground area during any cricket match, football match, cycling race, or sports, or during practice at football, cricket, or cycling; or crossing or trespassing on any playing ground or cycling track to the detriment of such playing ground or cycling track.
- (d) Using profane, indecent, or obscene language.
- (e) Using any threatening, abusive, or insulting words.
- (f) Behaving improperly or riotously.
- (g) Improperly interfering with or interrupting any cricket match, football match, cycling race, or any athletic or other sports or holiday amusements or practice thereat.

Every person who contravenes or fails to comply with these Regulations shall, in accordance with the provisions of section 181 of the *Land Act* 1928, as re-enacted by section 9 of the *Land Act* 1941, for each offence be liable to a penalty of not more than Five pounds, and every person who contravenes or fails to comply with any such Regulation and who, after he has been warned by any bailiff of Crown lands or by any member of the Police Force does not desist therefrom, may be forthwith apprehended by such bailiff or member of the Police Force, and taken before some justice to be dealt with according to law, and shall be liable to a penalty of not more than Ten pounds.

The common seal of the Board of Land and Works was hereunto affixed this tenth day of June, 1947, in the presence of—

(SEAL) L. W. GALVIN, President.

(Corres. Rs. 2149.) W. McILROY, Member.

## TENDERS.

**TENDERS** will be received at this office until **TEN A.M.** on the days and for the purposes under mentioned.

Particulars may be learnt at this office, and also at the offices named in each instance.

The Board of Land and Works will not necessarily accept the lowest or any tender.

24th June, 1947.

Ashburton.—Excavation and concrete foundations, State School No. 4317. Particulars at State School, Ashburton. Deposit, £4.

Ballan.—Renewal of cementing, external painting, and repairs, State School No. 1435. Particulars at Inspector of Works Office, Ballarat; Police Station, Bacchus Marsh; State School, Ballan. Preliminary deposit, £5. Final deposit, 2 per cent.

Ballarat.—Renewal of fencing and painting, State School No. 2022. Particulars at Inspector of Works Office, Ballarat; State School, Ballarat. Deposit, £2.

Bayles.—Erection and completion of teacher's residence, State School No. 4374. Particulars at State School, Bayles. Preliminary deposit, £15. Final deposit, 2 per cent.

Beechworth.—Alterations to main kitchen, provision of new butcher's shop and refrigeration room, Mental Hospital. Particulars at Inspectors of Works Offices, Benalla, Wangaratta; Mental Hospital, Beechworth. Preliminary deposit, £15. Final deposit, 2 per cent.

Bendigo.—Supply and delivery of one (1) motorized power hammer, School of Mines. Preliminary deposit, £4. Final deposit, 2 per cent.

Bentleigh East.—Repairs and painting, State School No. 2083. Preliminary deposit, £10. Final deposit, 2 per cent.

Brighton Beach.—Provision of new partitions and screens, State School No. 2048. Particulars at State School, Brighton Beach. Deposit, £5.

Carlton.—Repairs and renovations, Infant Welfare Centre. Preliminary deposit, £5. Final deposit, 2 per cent.

Croydon.—Repairs and painting, State School No. 2900. Particulars at Police Stations, Ferntree Gully, Lilydale; State School, Croydon. Preliminary deposit, £5. Final deposit, 2 per cent.

Deepdene.—Erection of external staircase, State School No. 3680. Particulars at State School, Deepdene. Deposit, £4.

Footscray North.—New staircase, State School No. 4160. Deposit, £3.

Foster.—Additions, alterations, and painting, Higher Elementary School and State School No. 1172. Particulars at Inspector of Works Office, Korumburra; Police Stations, Warragul, Yarram; State School, Foster. Preliminary deposit, £10. Final deposit, 2 per cent.

Goorambat.—Removal of residence and re-erection, State School No. 3123. Particulars at Inspectors of Works Offices, Benalla, Wangaratta; Police Station, Euroa; State School, Goorambat. Preliminary deposit, £15. Final deposit, 2 per cent.

Iona.—Additional bedroom, teacher's residence, State School No. 3201. Particulars at Police Station, Dandenong; State School, Iona. Deposit, £4.

Irrewillipe East.—Removal of State School No. 1581, Gerangamete East, and re-erection at State School No. 2357. Particulars at Inspector of Works Office, Geelong; Police Station, Colac; State School, Irrewillipe East. Deposit, £4.

Lake Boga.—Repairs and painting, school and residence, State School No. 3278. Particulars at Inspector of Works Office, Swan Hill; Police Stations, Pyramid Hill, Kerang; State School, Lake Boga. Preliminary deposit, £25. Final deposit, 2 per cent.

Longwarry North.—Erection and completion of teacher's residence, State School No. 4272. Particulars at Police Station, Warragul; State School, Longwarry North. Preliminary deposit, £15. Final deposit, 2 per cent.

Maryborough.—Removal of State School No. 1412, Dunach, and re-erection, High School. Particulars at Inspector of Works Office, Maryborough. Preliminary deposit, £5. Final deposit, 2 per cent.

Melbourne.—Alterations and renovations, basement and sub-basement, State Rivers and Water Supply Commission, 31 Flinders-lane. Preliminary deposit, £15. Final deposit, 2 per cent.

Metung.—Erection and completion of teacher's residence, State School No. 3050. Particulars at Inspector of Works Office, Bairnsdale; Police Stations, Orbost, Sale; State School, Metung. Preliminary deposit, £15. Final deposit, 2 per cent.

Mia Mia.—Additions to residence, State School No. 952. Particulars at Inspector of Works Office, Bendigo; Police Stations, Castlemaine, Kyneton, Seymour; State School, Mia Mia. Preliminary deposit, £5. Final deposit, 2 per cent.

Minyip.—Erection of new out-offices, fencing, repairs, and painting, State School No. 2167. Particulars at Inspector of Works Office, Horsham; Police Station, Murtoa; State School, Minyip. Preliminary deposit, £5. Final deposit, 2 per cent.

Moonee Ponds.—Repairs to fencing, &c., State School No. 3987. Particulars at State School, Moonee Ponds. Deposit, £4.

Nandaly.—Erection of teacher's residence, State School No. 3927. Particulars at Inspectors of Works Offices, Bendigo, Swan Hill; Police Stations, Ouyen, Sea Lake, Woome-lang; State School, Nandaly. Preliminary deposit, £15. Final deposit, 2 per cent.

Narracan.—Repairs, plaster sheets and painting, residence, State School No. 2295. Particulars at Inspector of Works Office, Korumburra; Police Station, Moe; State School, Narracan. Preliminary deposit, £5. Final deposit, 2 per cent.

Noorongong.—Erection and completion of teacher's residence, State School No. 3073. Particulars at Inspector of Works Office, Wangaratta; Police Stations, Tallangatta, Wodonga; State School, Noorongong. Preliminary deposit, £15. Final deposit, 2 per cent.

Patho.—Repairs and painting, school and residence, State School No. 1994. Particulars at Inspector of Works Office, Bendigo; Police Stations, Cohuna, Echuca, Pyramid; State School, Patho. Preliminary deposit, £4. Final deposit, 2 per cent.

Shepparton.—Erection of new timber residence, Staff Residence No. 266, State Rivers and Water Supply Commission. Particulars at Inspectors of Works Offices, Bendigo, Shepparton; Police Stations, Cobram, Echuca, Tatura. Preliminary deposit, £15. Final deposit, 2 per cent.

Shepparton.—Erection of new timber residence, Staff Residence No. 277, State Rivers and Water Supply Commission. Particulars at Inspectors of Works Offices, Bendigo, Shepparton; Police Stations, Cobram, Echuca, Tatura. Preliminary deposit, £15. Final deposit, 2 per cent.

Tahara.—Erection of teacher's residence in timber, State School No. 1378. Particulars at Inspector of Works Office, Hamilton; Police Stations, Casterton, Coleraine, Portland; State School, Tahara. Preliminary deposit, £15. Final deposit, 2 per cent.

Teal Point.—Erection of new teacher's residence, State School No. 2486. Particulars at Inspectors of Works Offices, Bendigo, Swan Hill; Police Stations, Echuca, Kerang; State School, Teal Point. Preliminary deposit, £15. Final deposit, 2 per cent.

Various.—Re-charging of acetylene cylinders for twelve months, from 1st July, 1947, to 30th June, 1948, Harbor Lights.

Williamstown North.—Provision of sliding screen, State School No. 1409. Particulars at State School, Williamstown North. Deposit, £5.

Woolsthorpe.—Repairs, renovations, and painting, State School No. 688. Particulars at Inspectors of Works Offices, Hamilton, Warrnambool; Police Station, Port Fairy; State School, Woolsthorpe. Deposit, £4. (Amended specification.)

1st July, 1947.

Apollo Bay.—Supply and delivery of one (1) 5-ton mobile crane, Jetty. Preliminary deposit, £10. Final deposit, 2 per cent.

Baranduda.—Erection and completion of teacher's residence, State School No. 2222. Particulars are available at Inspector of Works Office, Wangaratta; Police Stations, Tallangatta, Wodonga; State School, Baranduda. Preliminary deposit, £15. Final deposit, 2 per cent.

Boisdale.—Erection of junior and infants' wings, Consolidated School. Particulars at Inspector of Works Office, Bairnsdale; Police Stations, Sale, Traralgon; Consolidated School, Boisdale. Preliminary deposit, £25. Final deposit, 2 per cent.

Burnley.—Supply and delivery of food sterilizing and drying equipment, Horticultural College. Preliminary deposit, £4. Final deposit, 2 per cent.

Cann River.—Erection and completion of teacher's residence, State School No. 3920. Particulars at Inspector of Works Office, Bairnsdale; Police Station, Orbost; State School, Cann River. Preliminary deposit, £15. Final deposit, 2 per cent.

Castlemaine.—Provision of skylights and minor repairs, High School. Particulars at Inspector of Works Office, Bendigo; Police Station, Kyneton; High School, Castlemaine. Preliminary deposit, £4. Final deposit, 2 per cent.

Cobden.—Repairs and renovations and new store and wood shed, State School No. 864. Particulars at Inspector of Works Office, Warrnambool; Police Station, Camperdown; State School, Cobden. Preliminary deposit, £10. Final deposit, 2 per cent.

Dookie.—Remodelling of class-room (Chemistry), Agricultural College. Particulars at Inspectors of Works Offices, Benalla, Shepparton, Wangaratta; Agricultural College, Dookie. Preliminary deposit, £5. Final deposit, 2 per cent.

Essendon North.—Enclosing verandahs and fencing, State School No. 4015. Preliminary deposit, £15. Final deposit, 2 per cent.

Footscray.—Providing new floor and ceiling to gymnasium, renovations and sound-proofing rooms Nos. 7, 4, and 10, Technical School. Particulars at Technical School, Footscray. Preliminary deposit, £10. Final deposit, 2 per cent.

Framlingham.—Erection of new out-office and fencing, repairs and external painting, school and residence, State School No. 1082. Particulars at Inspector of Works Office, Warrnambool; Police Station, Mortlake; State School, Framlingham. Preliminary deposit, £5. Final deposit, 2 per cent.

Grantville.—Erection and completion of teacher's residence, State School No. 1414. Particulars at Inspector of Works Office, Korumburra; State School, Grantville. Preliminary deposit, £15. Final deposit, 2 per cent.

Kongwak.—Repairs, painting, and fencing, State School No. 3323. Particulars at Inspector of Works Office, Korumburra; Police Station, Wonthaggi; State School, Kongwak. Preliminary deposit, £10. Final deposit, 2 per cent.

Korumburra.—Removal of State School No. 3435, Korumburra South, and re-erection, repairs, and painting, State School No. 3077. Particulars at Inspector of Works Office, Korumburra; Police Station, Leongatha; State School, Korumburra. Preliminary deposit, £4. Final deposit, 2 per cent.

Mont Park.—Supply and installation of a steam boiler and auxiliary equipment, Gresswell Sanatorium. Preliminary deposit, £15. Final deposit, 2 per cent.

Noojee.—Erection and completion of teacher's residence, State School No. 4098. Particulars at Inspector of Works Office, Bairnsdale; Police Stations, Moe, Sale; State School, Noojee. Preliminary deposit, £15. Final deposit, 2 per cent.

Preston.—Erection of brick workshops, Technical School. Preliminary deposit, £25. Final deposit, 2 per cent.

Ross Bridge.—Provision of new porch, bathroom and laundry, repairs and painting, residence, State School No. 1069. Particulars at Inspector of Works Office, Stawell; Police Station, Ararat; State School, Ross Bridge. Deposit, £4.

Rowsley.—Repairs, &c., and painting, State School No. 2183. Particulars at Inspector of Works Office, Ballarat; Police Station, Bacchus Marsh; State School, Rowsley. Deposit, £3.

Sale.—Repairs, renovations, and painting, residence, Gaol. Particulars at Inspector of Works Office, Bairnsdale; Police Station, Traralgon; Gaol, Sale. Preliminary deposit, £5. Final deposit, 2 per cent.

Tabilk.—Repairs and painting, school and residence, State School No. 951. Particulars at Inspectors of Works Offices, Bendigo, Shepparton; Police Stations, Nagambie, Seymour; State School, Tabilk. Preliminary deposit, £4. Final deposit, 2 per cent.

Werribee.—Removal of army hut from Osborne House, Geelong, and re-erection, State School No. 649. Particulars at Inspector of Works Office, Geelong; State School, Werribee. Deposit, £3.

Winchelsea.—Erection of new fencing and repairs to fencing, State School No. 2015. Particulars at Inspector of Works Office, Geelong; Police Station, Colac; State School, Winchelsea. Deposit, £4.

Woorak.—Erection of new timber residence, Farm House, Soldier Settlement Commission. Particulars at Inspectors of Works Offices, Horsham, Stawell; Police Stations, Ararat, Nhill. Preliminary deposit, £15. Final deposit, 2 per cent.

Yallourn.—Repairs to out-offices and septic tank, State School No. 4085. Particulars at Inspector of Works Office, Bairnsdale; Police Stations, Moe, Sale; State School, Yallourn. Preliminary deposit, £4. Final deposit, 2 per cent.

8th July, 1947.

Box Hill.—Erection of fencing and gates, Technical School. Particulars at Technical School, Box Hill. Deposit, £5.

Tenders to be addressed to the Honorable the Commissioner of Public Works, and envelope containing tender marked "Tender for  
due"

P. J. KENNELLY,  
Commissioner of Public Works.

Melbourne, 17th June, 1947.

## PRIVATE ADVERTISEMENTS.

### SHEPPARTON SEWERAGE AUTHORITY.

DEFINING SEWERAGE AREAS NOS. 10, 11, 12, 13, AND 14.

THE above-mentioned Sewerage Authority, having made sewers for carrying the sewage from each and every property which, or any part of which, abuts on the streets or parts of streets in which the sewers are laid, and which are included within the sewerage areas set out in the Schedule hereunder, doth hereby declare that on and after the first day of July, 1947, each and every property which, or any part of which, abuts on the said streets or parts of streets, shall be deemed to be a sewered property within the meaning of the *Sewerage Districts Act 1928*.

#### SCHEDULE.

The boundaries of the sewerage areas hereinbefore referred to are as follows:—

#### Sewerage Area No. 10.

Commencing at a point being the north-east angle of allotment 34 of lodged plan 4281; thence westerly along the northern boundaries of the aforesaid allotment 34, allotments 35, and 36 of lodged plan 4281 to the point of intersection of the northern boundary of the aforesaid lot 36 and the western boundary of the lot 46 of lodged plan 12306; thence northerly along the western boundary of the said lot 46 to the point of intersection of the western boundary of the said lot 46 and the south side of Glenlyon-avenue; thence westerly along Glenlyon-avenue to the point of intersection of the south side of Glenlyon-avenue and the east side of Clive-street; thence south-westerly by a line to the point of intersection of the west side of Clive-street and the northern boundary of lot 52 of lodged plan 12227; thence westerly along the northern boundaries of the said lot 52 and the northern boundary 53 of lodged plan 12227 to the point of intersection with the northern boundary of the said lot 53 and the east side of Dunrobin-street; thence northerly along the east side of Dunrobin-street to the north-west angle of lot 56 of lodged plan 15113; thence easterly along the northern boundary of the said lot 56 and lot 75 of lodged plan 15113; thence easterly across Clive-street to the east side thereof; thence northerly along the east side of Clive-street to Balaclava-road; thence easterly along Balaclava-road to the west side of Verney-road; thence southerly along the west side of Verney-road to the point of commencement.

#### Sewerage Area No. 11.

Commencing at a point on the west side of Verney-road 176 feet northerly from the north side of Rae-street; thence southerly along the west side of Verney-road to the point of intersection of the north side of Knight-street; thence south-westerly by a line to the point of intersection of the south side of Knight-street with the north-west side of Railway-parade; thence south-easterly by a line across Railway-parade and the Seymour-Tocumwal railway reserve to a point where the south-west side of Archer-street abuts on the said railway reserve; thence south-easterly along the south-west side of Archer-street to a point in line with the south side of Adams-avenue; thence easterly across Archer-street to and along the south side of Adams-avenue to a point in line with the eastern boundary of Lockwood-road; thence northerly by a line being the prolongation of the eastern boundary of Lockwood-road to the north side of Adams-avenue; thence easterly along the north boundary of Adams-avenue to the south-eastern angle of lot 12 on lodged plan 8667; thence northerly along the eastern boundary of the said lot 12 to its most northerly angle and by a line across the Seymour and Tocumwal railway reserve to the most southerly angle of the land described in certificate of title, volume 5285, folio 1056964; thence westerly along the southern boundary of the said land described in the said certificate of title to a point 264 feet east of Verney-road; thence by a line northerly 528 feet; thence by a line westerly 264 feet to the point of commencement.

#### Sewerage Area No. 12.

Commencing at a point at the intersection of the south side of Williams-road with the west side of Lockwood-road; thence northerly along the west side of Lockwood-road and by a line the prolongation thereof across Dookie-road to the north side thereof; thence westerly along the north side of Dookie-road to Archer-street; thence westerly across Archer-street to a point on the west side thereof, being in line with the north side of Dookie-road; thence southerly along the west side of Archer-street to a point in line with the south side of Williams-road; thence across Archer-street and the south side of Williams-road to the point of commencement.

**Sewerage Area No. 13.**

Commencing at a point at the south-western angle of lot 1 on lodged plan 13285; thence easterly along the southern boundary of the said lot 1 and lots 2, 3, and 4, and by a continuation of the said southern boundary of lot 4 across Campbell-street to a point on the western boundary of lot 5; thence northerly along the east side of Campbell-street to the south side of Benalla-road; thence westerly across Campbell-street and along the south side of Benalla-road to the east side of Archer-street; thence southerly along the east side of Archer-street to the point of commencement.

**Sewerage Area No. 14.**

Commencing at the intersection of the eastern side of Isabella-street with a line parallel with the southern side of Hayes-street and distant 330 feet southerly therefrom; thence southerly along the eastern side of Isabella-street a distance of 174 feet; thence easterly by a line parallel to the southern side of Hayes-street a distance of 148 ft. 6 in.; thence northerly by a line parallel to the eastern side of Isabella-street a distance of 174 feet; thence westerly along the first-mentioned line to the point of commencement.

By order of the said Sewerage Authority,

F. W. GRUTZNER, Chairman.  
R. WEST, Secretary.

726

**I** THOMAS LAWRENCE KENT, of 27 Brougham-street, Box Hill, in the State of Victoria, a member of the R.A.A.F., heretofore called and known by the name of Thomas Lawrence Caville, hereby give public notice that by a deed poll dated the 12th day of October, 1946, duly executed and attested and deposited with the Registrar-General of the said State, on the 23rd day of May, 1947, I formally and absolutely renounced and abandoned the said surname of Caville and declared that I had assumed and adopted and intended thenceforth upon all occasions whatsoever to use and subscribe the surname of Kent instead of the said surname of Caville, and so as to be at all times thereafter called and known and described by the surname of Kent.

Dated the 29th day of May, 1947.

THOMAS LAWRENCE KENT.

Witness—E. WELLS.

730

**Police Offences Act 1928.****REGULATION MADE BY THE COMMITTEE OF THE VICTORIA AMATEUR TURF CLUB.**

**WE**, Norman de Winton Robinson, Merson Sheldon Cooper, Edwin James Kennon, Reginald Clive Power, James Matthew Smith, Daniel Manson Taylor, and Richard Reginald Thomas, being a majority of the Committee of the Victoria Amateur Turf Club conducting race meetings on the racecourse known as the Caulfield Racecourse Reserve, and licensed under the *Police Offences Act 1928*, in pursuance of the powers and authority conferred on us by the said *Police Offences Act 1928*, hereby with the consent of the Governor in Council make the following alteration in the Rules and Regulations made by us, under the *Police Offences Act 1915*, on the 13th day of July, 1929, and published in the *Government Gazette* on the 24th day of July, 1929, No. 82.

In Regulation 12 of the said Rules and Regulations, the words and figures "In the Guineas Ring 20.0.0." shall be omitted, and the words and figures "In the Guineas Ring 25.0.0." shall be substituted.

Dated this 23rd day of May, 1947.

NORMAN ROBINSON, Chairman,  
D. M. TAYLOR, Member.  
R. C. POWER, Member.  
R. R. THOMAS, Member.  
M. S. COOPER, Member.  
J. M. SMITH, Member.  
EDWIN J. KENNON, Member.

Approved by the Governor in Council, the 10th day of June, 1947.—C. W. KINSMAN, Clerk of the Executive Council.

701

**NOTICE OF INTENTION TO APPLY FOR A LICENCE TO DIVERT WATER AND CUT RACES FROM THE KANGAROO LAKE AT MYSTIC PARK.**

**I** HEREBY give notice that I intend to apply for a licence empowering me to divert water, for a term of fifteen years, to the extent of 710 acre-feet per annum at a maximum rate of 12 acre-feet per day of 24 hours, for irrigation purposes, on allotments 6, 27, 32, 33, 34, 35, and south part 35A, and 37, all of section 4, and allotments 5, 6, 7, 8,

and 9, all of section 1, all Parish of Benjeroop, and to occupy certain Crown lands for works of storage and diversion, and to cut a race thereon.

Any objection to such application must be forwarded, in writing, to the State Rivers and Water Supply Commission, Melbourne, within 30 days of the date hereof.

W. R. SCRIVEN, Managing Director,  
The Kangaroo Lake Water Supply Co. Pty. Ltd.

"Bellmere," Mystic Park,  
26th May, 1947.

739

**CITY OF HAWTHORN.****BY-LAW No. 156.**

A By-law of the City of Hawthorn, made under section 197 of the *Local Government Act 1928* and section 26 of the *Local Government Act 1934*, and numbered 156, for prohibiting the leaving (whether unattended or not) of motor cars or other vehicles standing in any street during certain specified hours.

**I**N pursuance of the powers conferred by the Local Government Acts and every other power it thereunto enabling, the Mayor, Councillors, and Citizens of the City of Hawthorn order as follows:—

1. In this By-law, unless repugnant to or inconsistent with the context or subject matter—

"Vehicle" includes any conveyance propelled by steam, gas, oil, electricity, or any mechanical power or drawn or propelled by human, animal, or mechanical process, and used or intended for use on any street or road.

"Street" and "Road" include every highway, carriage-way, lane, or thoroughfare.

2. No person shall leave a motor car or other vehicle (whether unattended or not) standing in any street within the City of Hawthorn between the hours of 2 o'clock in the morning and 5 o'clock in the morning of the same day.

3. Every person who is guilty of an offence against this By-law shall be liable on conviction to a penalty not exceeding Five pounds, and in case of successive convictions in respect of successive similar offences against this By-law to a further penalty not exceeding Ten pounds for each such offence.

Resolution for passing this By-law agreed to by the Council the 2nd day of April, 1947, and confirmed on the 30th day of April, 1947.

The common seal of the Mayor, Councillors, and Citizens of the City of Hawthorn was hereto affixed the 2nd day of May, 1947, in the presence of—

W. R. G. LONGMUIR, Mayor.  
(SEAL) W. C. PORTEOUS, Councillor.  
H. A. SMITH, Town Clerk.

Approved by the Governor in Council, the 3rd day of June, 1947.—C. W. KINSMAN, Clerk of the Executive Council.

698

**CITY OF MOORABBIN.****BY-LAW No. 105.**

A By-law of the Council of the City of Moorabbin, made under the provisions of the Uniform Building Regulations Victoria and the *Local Government Act 1928*, and numbered 105, for the purpose of amending By-law No. 101 of the City of Moorabbin.

1. This By-law shall be read and construed as one with By-laws Nos. 101, 102, 103, and 104 of the City of Moorabbin.

2. Clause 17 of the Second Schedule to the said By-law No. 101 is hereby repealed.

3. This By-law shall apply to and have operation throughout the whole of the municipal district of the City of Moorabbin.

4. This By-law shall come into operation and have effect immediately on its publication in the *Victoria Government Gazette*.

Resolution for passing this By-law agreed to by the Council on the 3rd day of June, 1946, and confirmed the 1st day of July, 1946.

The common seal of the Mayor, Councillors, and Citizens of the City of Moorabbin was hereunto affixed this 1st day of July, 1946, in pursuance of a Resolution of the Council, and in the presence of—

D. E. BLACKSHAW, Mayor.  
(SEAL) H. V. BARNETT, Councillor.  
N. G. WISHART, Councillor.  
W. B. THOMAS, Town Clerk.

Approved by the Governor in Council, the 3rd day of June, 1947.—C. W. KINSMAN, Clerk of the Executive Council.

697

## CITY OF NORTHCOTE.

## NOTICE OF APPLICATION FOR AN ORDER IN COUNCIL UNDER THE ELECTRIC LIGHT AND POWER ACT 1928.

THE Mayor, Councillors, and Citizens of the City of Northcote, acting by and through the Council of that municipality and herein called "the applicant," hereby give notice that, for the purpose of enabling the applicant to supply consumers within the area of supply under the Town of Northcote Electric Lighting and Power Order, No. 80, 1913, with electricity to be taken in bulk from the sub-station of the State Electricity Commission of Victoria, situated at McGregor-street, Fairfield, City of Heidelberg, the applicant intends to apply to the Governor in Council of the State of Victoria for an Order under section 6 of the *Electric Light and Power Act 1928*, authorizing the applicant to lay down or place, and to use and maintain electric lines for the above purpose within an area comprising parts of Station, Edwin, Rathmines, Separation, and Mitchell streets (City of Heidelberg), as follows:—

- (a) Station-street, from McGregor-street north to the municipal boundary of the City of Northcote;
- (b) Edwin-street, from Station-street to Rathmines-street;
- (c) the east side of Rathmines-street from Edwin-street south to Mitchell-street;
- (d) the north side of Mitchell-street from the east side of Rathmines-street west to the municipal boundary of the City of Northcote;
- (e) Separation-street, from the east side of Rathmines-street west to the municipal boundary of the City of Northcote; and
- (f) the east side of Rathmines-street, from the south side of Edwin-street north to the municipal boundary of the City of Northcote.

The said streets, which are all dedicated to public use, are indicated upon a plan of the locality, which plan is intended to be lodged with the application for Order.

The applicant proposes to lay down or erect electric lines in those parts of streets described in paragraphs (a), (b), (c), and (d) above within a period of twelve months from the commencement of the Order.

There are no tramways or railways which the applicant proposes to break up or interfere with, in accordance with the special power to be inserted in that behalf in the proposed Order.

Copies of the draft Order and of the Order, when made, can be obtained by any person at the price of Ten shillings each at the office of the applicant, Town Hall, Northcote, and at the office of the State Electricity Commission of Victoria at Nos. 22-32 William-street, Melbourne.

Notices of objection and other documents may be served at the office of the applicant as aforesaid.

Every council, company, person, or persons desirous of bringing before the State Electricity Commission of Victoria, by whom the *Electric Light and Power Act 1928* is administered, any objection respecting the application must do so within three months from the date of the *Government Gazette* containing this advertisement, by notice addressed to the Secretary, State Electricity Commission of Victoria, 22-32 William-street, Melbourne, marked on the outside of the cover enclosing it: "*Electric Light and Power Act 1928*." A copy of every such notice must also be forwarded to the applicant for the Order.

Dated this 17th day of June, 1947.

725

J. A. THOMSON, Town Clerk.

## CITY OF OAKLEIGH.

## BY-LAW No. 74.

A By-law of the City of Oakleigh, made under the provisions of the Local Government Acts, and numbered 74, for the purpose of further amending By-law No. 24, prescribing areas within the municipal district as residential areas, and prohibiting or regulating within the whole or any part of such residential areas the use of any land or the erection (including adaptation for use) or the use of any building or land for the purposes of such classes of trades, industries, manufactures, businesses, or public amusement as are specified in the By-law.

IN pursuance of the powers conferred by the Local Government Acts, the Mayor, Councillors, and Citizens of the City of Oakleigh order as follows:—

1. Notwithstanding anything contained in By-law No. 24, as amended by By-law No. 36, the area hereinafter defined shall be excluded from the operation of the provisions of By-law No. 24, i.e.:—

All the land, being lots 42, 44, and 46 on plan of subdivision No. 1927, lodged in the Office of Titles, and having a total frontage of 120 feet or thereabouts to the east side of Park-road.

The Resolution for making and passing this By-law was agreed to by the Council at a meeting held on the 17th day of March, 1947, and confirmed at a meeting held on the 21st day of April, 1947.

In witness whereof the common seal of the Mayor, Councillors, and Citizens of the City of Oakleigh was hereunto affixed this 21st day of April, 1947.

(SEAL) E. F. COOK, Mayor.  
J. V. HUGHES, Councillor.  
J. A. PRICE, Town Clerk.

Approved by the Governor in Council, 3rd June, 1947.—  
C. W. KINSMAN, Clerk of the Executive Council. 699

## SHIRE OF BENALLA.

## NOTICE OF INTENTION TO BORROW THE SUM OF FOUR THOUSAND THREE HUNDRED AND FIFTY POUNDS (£4,350) FOR PERMANENT WORKS AND UNDERTAKINGS.

NOTICE is hereby given that the Council of the Shire of Benalla proposes to borrow, on the credit of the President, Councillors and Ratepayers of the said Shire, the sum of Four thousand three hundred and fifty pounds (£4,350) by the issue of debentures, in accordance with the provisions of the *Local Government Act 1946*.

The maximum rate of interest to be paid on such aforesaid borrowing shall be £3 6s. 3d. per centum per annum.

Such moneys shall be repayable by forty (40) equal half-yearly instalments, each such repayment including principal and interest, by providing out of the municipal fund such amounts on the fifteenth day of March and September in each year during the currency of the loan, and such half-yearly instalments shall be payable at the National Bank of Australasia Ltd., Melbourne, or at the Council's bankers for the time being in Melbourne.

The purposes on which such money will be expended are:—

	£
1. Purchase of land for recreation reserve ..	320
2. Road construction, all within the Central Riding of the Shire of Benalla—	
Carrier-street ..	1,611
Mair-street—bridge to Church-street ..	205
Church-street—Barkly-street to Broken River ..	645
Mitchell-street—Church-street to Benalla-street ..	205
Benalla-street—Mitchell-street to Nunn-street ..	205
Smythe-street—bridge to Church-street ..	205
Barkly-street—bridge to Church-street ..	205
Arundel-street—Shadforth-street to railway ..	100
Goomalibee-street—bridge to Wedge-street ..	205
Charles-street—bridge to Wedge-street ..	205
Thomas-street—Benson-street to Egmont-street ..	205
Contingencies .. .. .	34
	4,350

Plans and specifications of the works and undertakings scheduled above may be inspected at the Shire Offices, Benalla.

Dated this 9th day of June, 1947.

696

E. C. BATES, Shire Secretary.

NOTICE is hereby given that the partnership heretofore subsisting between the undersigned Michael Leo Beasley and Robert Frank Crewdson, carrying on business at 54 Royal-parade, Pascoe Vale, under the name of "Trancoil," has been dissolved as from the 6th day of May, 1947, on which date Robert Frank Crewdson retired from the partnership. All debts owing by or due to the said late firm will be paid and received by the said Michael Leo Beasley, who will continue to carry on the business at the same place and under the same name.

Dated the 21st day of May, 1947.

MICHAEL L. BEASLEY.  
ROBERT F. CREWDSON.

Evans, Masters, and Gilbert, 34 Queen-street, Melbourne, solicitors for the said Michael Leo Beasley.

Moule, Hamilton, and Derham, 394 Collins-street, Melbourne, solicitors for the said Robert Frank Crewdson.

755

NOTICE is hereby given that the partnership heretofore subsisting between the undersigned Harold Forsyth, Reginald Henry Summers, and Albert Leo Somerville, carrying on business as service station proprietors, at 189 Victoria-avenue, Albert Park, under the name of Silver Star Service Station, has been dissolved by mutual consent as from the 27th day of May, 1947. The said Henry Forsyth will continue to carry on the said business under the said name of Silver Star Service Station, the said Reginald Henry Summers and Albert Leo Somerville having retired from the said partnership.

Dated at Albert Park, this 27th day of May, 1947.

H. FORSYTH.

Signed by the said Harold Forsyth, in the presence of R. M. SUMMERS.

R. H. SUMMERS.

Signed by the said Reginald Henry Summers, in the presence of R. M. SUMMERS.

A. L. SOMERVILLE.

Signed by the said Albert Leo Somerville, in the presence of R. M. SUMMERS.

Kerrouse, Oldham, and Darvall, solicitors, 352 Collins-street, Melbourne. 750

NOTICE is hereby given that the partnership heretofore subsisting between the undersigned, William Albert Robinson, of 31 Retreat-road, Hampton, and Albert Edward Cox, of 61 Service-street, Hampton, carrying on the business as dairymen at Wickham-road, Highett, under the name of "Wickham Dairy," has been dissolved by mutual consent as from the 8th day of June, 1947. All debts due to and owing by the said late firm will be received and paid by William Albert Robinson, who will continue to carry on the business at the same place.

Dated at Sandringham this 8th day of June, 1947.

W. A. ROBINSON.  
A. E. COX.

Witness—W. R. JOHNSON, 22 Melrose-street, Sandringham. 702

NOTICE is hereby given that the partnership heretofore subsisting between Samuel Saul Marshall, of 703 Hay-street, Perth, Western Australia, David Saul Marshall, of 61 The Arcade, Singapore, and Reginald Vivian Nathan, of Albany Court, 230 Collins-street, Melbourne, under the firm name of "L. Robinson," was dissolved by mutual consent on the 1st day of October, 1946. All debts due by and moneys due to the late firm will be paid or received by the said Reginald Vivian Nathan.

Dated this 22nd day of April, 1947.

S. S. MARSHALL.  
D. S. MARSHALL.  
R. NATHAN.

714

NOTICE is hereby given that the partnership formerly carried on by Hugh Williams, Lewis Victor Haack, and George Williams, under the style or firm of Barkly Service Station, at the corner of Barkly-street and Geelong-road, Footscray, has been dissolved as from the 1st day of May, 1947, by the retirement of the said Lewis Victor Haack, and the said Hugh Williams and George Williams shall henceforth carry on the business and receive all the assets and pay all the debts of the partnership.

Dated the 2nd day of June, 1947.

H. WILLIAMS.  
L. V. HAACK.  
G. WILLIAMS.

710

NOTICE is hereby given that the partnership heretofore subsisting between William Lucian Carter and Gerald Frederick Billingham, carrying on business as manufacturing jewellers at 277 Clarendon-street, South Melbourne, under the style or firm of "Carter and Billingham," has been dissolved as from the date hereof, so far as concerns the said William Lucian Carter, who retires from the said firm. All debts due to and owing by the said late firm will be received and paid respectively by the said Gerald Frederick Billingham, who will continue to carry on the said business, under the style or firm of "Carter and Billingham."

Dated this 12th day of June, 1947.

W. L. CARTER.  
G. F. BILLINGHAM.

W. R. R. Blair and Son, 317 Collins-street, Melbourne, solicitors. 707

NOTICE is hereby given that the partnership formerly carried on by Hugh Williams, David Michael Gelbart, and Lewis Victor Haack, under the style or firm of G. H. W. Motor Co., at 71 Hopkins-street, Footscray, has been dissolved as from the 1st day of May, 1947.

Dated the 2nd day of June, 1947.

H. WILLIAMS.  
L. V. HAACK.  
D. M. GELBART.

709

*Companies Act 1938.*

HORDERN DRY CLEANERS AND DYERS (VICTORIA) PTY. LTD. (IN LIQUIDATION).

NOTICE of meeting, to comply with section 245, is hereby given:—

Date and time—31st July, 1947, at 2 p.m.  
Place—57 Queen-street, Melbourne.

749

LESLIE M. HICKMAN, Liquidator.

*The Companies Act 1938.*

F. K. WATSON INVESTMENTS PROPRIETARY LIMITED (IN VOLUNTARY LIQUIDATION).

NOTICE is hereby given that a Meeting of Shareholders of the above company will be held at the office of the liquidator, on Monday, 21st July, 1947, at Twelve noon, for the purposes of section 236 (2) of the *Companies Act 1938*.

Dated this 11th day of June, 1947.

R. MOORE, Liquidator.

Spry, Clark, Tootell, and Co., chartered accountants (Aust.), 339 Collins-street, Melbourne, C.I. 744

BETTA PACK FRUIT STORAGE CO. PTY. LTD.

NOTICE OF MEETING OF CREDITORS WHEN MEETING TO CONSIDER WINDING UP RESOLUTION CALLED, PURSUANT TO SECTION 238.

NOTICE is hereby given that a meeting of the creditors of the above-named company will be held at the Board Room of the Institute of Chartered Accountants in Australia, 18 Queen-street, Melbourne, on Friday, the 20th day of June, 1947, at 4 o'clock in the afternoon, for the purpose of considering the position of the company's affairs, the company having convened an extraordinary general meeting of its members to be held at the same place on the same day, at 3 o'clock in the afternoon, for the purpose of considering and, if deemed expedient, passing as extraordinary resolutions the resolutions following, that is to say:—

1. That it has been proved to the satisfaction of this meeting that the company cannot by reason of its liabilities continue its business, and that it is advisable to wind up the same, and accordingly that the company be wound up voluntarily.

2. That the liquidator be requested to carry on the business with the object of obtaining the best realization thereof.

A resolution will be submitted to the meeting for the nomination of a person acceptable to the creditors to be the liquidator of the company for the purposes of the winding up.

Dated the 11th day of June, 1947.

By order of the Board,

H. W. McCUTCHEON, Acting Secretary.

436 Queen-street, Melbourne.

743

PURSUANT to the provisions of the *Trustee Act 1928*, notice is hereby given that all persons having claims against the estate of George Thomas Lloyd, late of 23 Cochran-avenue, Camberwell, in the State of Victoria, hardware merchant, deceased, intestate (who died on the 3rd April and letters of administration of whose estate was on the 10th June, 1947, granted by the Supreme Court of Victoria, to Isabelle Boyd Lloyd, of 23 Cochran-avenue, Camberwell aforesaid, widow of deceased), are hereby required to send particulars, in writing, of such claims to the said Isabelle Boyd Lloyd, to care of Malleon, Stewart, and Co., at the address below, on or before the 31st August, 1947, after which date the said administratrix will proceed to convey or distribute the said estate to or among the persons entitled thereto, having regard only to the claims, whether formal or not, of which she shall then have had notice, and will not be liable for the assets so distributed to any person of whose claim she shall not then have had notice.

MALLESON, STEWART, & CO., solicitors, 46 Queen-street, Melbourne. 753

PURSUANT to the *Trustee Act* 1928, notice is hereby given that Telford John Priestley, proving executor of the will of Henry Leslie Witt, late of 20 Muswell Hill, Glen Iris, manufacturer, deceased (who died on 22nd June, 1946), intends to convey or distribute the estate of deceased among the persons entitled thereto, and requires all persons interested to send to him, care of G. A. Hilford, solicitor, 19 Queen-street, Melbourne, or on or before 28th August, 1947, particulars, in writing, of their claims against the said estate, after which date he may convey or distribute the said estate to or among the persons entitled thereto, having regard only to the claims of which he then has notice.

G. A. HILFORD, solicitor, 19 Queen-street, Melbourne.  
703

PURSUANT to the *Trustee Act* 1928, notice is hereby given that Shaban Sulejman, Naim Mytas, and Hodo Hamit, executors of the will of Seit Sadik, late of Shepparton East, tomato grower, deceased (who died on 23rd January, 1947), intend to convey or distribute the estate of deceased among the persons entitled thereto, and require all persons interested to send to the executors, care of G. A. Hilford, solicitor, 19 Queen-street, Melbourne, on or before 28th August, 1947, particulars, in writing, of their claims against the said estate, after which date the executors may convey or distribute the said estate to or among the persons entitled thereto, having regard only to the claims of which they then have notice.

G. A. HILFORD, solicitor, 19 Queen-street, Melbourne.  
704

ALICE ELIZABETH CROWTHER, late of "Lansdowne," New-street, Brighton, widow, DECEASED (who died on the 8th January, 1947).

CREDITORS, next of kin, and all other persons having claims against the estate of deceased are requested to forward particulars thereof to George O'Dell Crowther and Harry Arnold Crowther, the executors of the will and codicil of deceased, at the address of their solicitors hereinafter named, on or before the 25th of August, 1947, otherwise they may be excluded when the assets are being distributed.

WEIGALL & CROWTHER, 459 Chancery-lane, Melbourne, the solicitors for the said executors.  
705

CREDITORS, next of kin, and others having claims in respect of the estate of Bertha Kate Steel, formerly of Wells-road, Carrum, but late of Blackburn, widow, deceased (who died on 28th March, 1947), are to send particulars of their claims to National Trustees, Executors, and Agency Company of Australasia Limited, at its registered office, 95 Queen-street, Melbourne, by the 23rd day of August, 1947, after which date it will distribute the assets, having regard only to the claims of which it then has notice.

R. C. H. BEATTIE, solicitor, 422 Little Collins-street, Melbourne.  
706

MICHAEL JOSEPH MOORE, late of 36 Fitzroy-street, Fitzroy, in the State of Victoria, retired railway employee, DECEASED.

CREDITORS, next of kin, and all others having claims against the estate of the above-named Michael Joseph Moore, deceased (who died on the 26th day of December, 1946), are required to send particulars of their claims to Daniel Herbert Hogan, of 68 Bull-street, Bendigo, solicitor, the executor named in the will of the said deceased, in care of the undersigned, by the 22nd day of August, 1947, after which date he will distribute the assets of the said estate, having regard only to the claims of which he then has notice.

DANIEL H. HOGAN, solicitor, 68 Bull-street, Bendigo.  
724

MARY LONG, late of 121 Bridge-street, Bendigo, in the State of Victoria, spinster, DECEASED.

CREDITORS, next of kin, and all others having claims against the estate of the above-named Mary Long, deceased (who died on the 17th day of April, 1947), are required to send particulars of their claims to Claude Jordan, the executor named in the will of the said deceased, in care of the undersigned, by the 22nd day of August, 1947, after which date he will distribute the assets of the said estate, having regard only to the claims of which he then has notice.

DANIEL H. HOGAN, solicitor, 68 Bull-street, Bendigo.  
723

ISABELLE PENDER, late of Trafalgar, widow, DECEASED (who died 28th February, 1947).

CREDITORS, next of kin, and all other persons having claims against the estate of the deceased are required by the executors of the will, William Dodemaide, grocer, and Kevin Francis Davine, solicitor, both of Trafalgar, to send particulars to them, care of the undersigned, on or before the 1st day of September, 1947, after which date they will distribute the assets, having regard only to the claims of which they then have notice.

M. DAVINE, Trafalgar and Warragul, solicitor.  
700

#### Trustee Act 1928.

#### NOTICE TO CLAIMANTS.

PURSUANT to the *Trustee Act* 1928, creditors, next of kin, and all other persons having claims in respect of the estate of any deceased person named below are required to send particulars thereof to the legal personal representative or representatives at the address stated below, on or before the date stated, after which date the representative or representatives will distribute the assets, having regard only to the claims of which notice has been received:—

John Pole, late of Gowar East, in the State of Victoria, farmer, deceased, who died on the 23rd December, 1946. Claims to the executors, George Pole, of Gowar East, in the State of Victoria, and Harry Pole, of Slaty Creek, in the said State, care of the undersigned, by the 28th day of August, 1947. Dated this 11th day of June, 1947. H. L. Dunkley and Kelly, solicitors, St. Arnaud.  
741

Ada Mary Jane Johnson, of Bowen-street, St. Arnaud, in the State of Victoria, widow, deceased, who died on the 10th day of April, 1947.—Claims to the administratrix, Ruth Theresa Hollingsworth, of 18 Hall-street, Coburg, in the said State, care of the undersigned, by the 28th August, 1947. Dated this 11th day of June, 1947. H. L. Dunkley and Kelly, solicitors, St. Arnaud.  
742

William Dixon, late of Canterbury-street, St. Arnaud, retired farmer, deceased, who died on the 12th January, 1947.—Claims to The Trustees, Executors, and Agency Company Limited, whose registered office is situate at 401 Collins-street, Melbourne, Victoria, by the 28th day of August, 1947. H. L. Dunkley and Kelly, solicitors, St. Arnaud.  
740

Amy Grace Godwin Smith, late of 37 St. Vincent-place, South Albert Park, spinster, deceased, died 27th September, 1946.—Claims to The Equity Trustees, Executors, and Agency Company Limited, whose registered office is situate at 472 Bourke-street, Melbourne, and Walter Frederick Smith, of 37 St. Vincent-place, South Albert Park, gentleman, care of the said company, on or before the 30th day of August, 1947. Leach and Thomson, solicitors, 472 Bourke-street, Melbourne.  
735

PURSUANT to the *Trustee Act* 1928, all persons having claims against the property or estate of James McInnes Smith, late of 38 Madden-street, Maidstone, in the State of Victoria, agricultural implement worker, deceased (who died on the 5th day of January, 1947, and probate of whose will was granted on the 6th day of June, 1947, to The Union Trustee Company of Australia Limited, of 333 Collins-street, Melbourne, in the said State, the executor named in the said will), are hereby required to send particulars of such claims to the said company, at its address above mentioned, on or before the 20th day of August, 1947, after which time it will proceed to distribute the assets of the said deceased amongst the persons entitled thereto, having regard only to the claims of which it shall have had notice.

Dated this 11th day of June, 1947.

BLAKE & RIGGALL, 120 William-street, Melbourne, solicitors for the executor.  
746

CREDITORS, next of kin, and others having claims in respect of the estate of John Joseph Blair, late of 144 Stavell-street, Richmond, in the State of Victoria, grocer, deceased (who died on the 9th day of February, 1947), are to send particulars of their claims to National Trustees, Executors, and Agency Company of Australasia Limited, of 95 Queen-street, Melbourne, by the 21st day of August, 1947, after which date it will distribute the assets, having regard only to the claims of which it then has notice.

JOHN F. CARROLL, solicitor, 95 Queen-street, Melbourne.  
712



ADAM JOBSON, late of 68 Nicholson-street, East Brunswick, retired farmer (who died on the 8th January, 1947).

**CREDITORS**, next of kin, and other persons having claims against the estate of the deceased are required by the executor of the will, The Trustees, Executors, and Agency Company Limited, whose registered office is at 401 Collins-street, Melbourne, to send particulars to it, care of the undersigned, on or before the 18th day of August, 1947, after which date it will distribute the assets, having regard only to the claims of which it then has notice.

V. S. HOLLOW, M.A., LL.B., solicitor, 140 Queen-street, Melbourne. 708

#### NOTICE TO CLAIMANTS.—ISAAC AIDEN, DECEASED.

SARAH ALDEN, of 6 Abinger-place, Richmond, widow, and William Endersby, of 1 Normanby-street, Oakleigh, clerk, having made application to the Registrar of Probates for a grant of representation of the estate of Isaac Aiden, late of 6 Abinger-place, Richmond, retired tramway employee, deceased (who died on the 5th day of April, 1947), require all creditors and others interested to send to them, care of the undersigned solicitor, on or before the 21st day of August, 1947, particulars of their claims against the estate of the said deceased, after which date the said Sarah Alden and William Endersby intend to convey or distribute the said estate to or amongst the persons entitled thereto, having regard only to the claims of which they shall then have had notice.

JOHN F. CARROLL, solicitor, 95 Queen-street, Melbourne. 711

RE HENRY ANDREWS, late of "Avonlea," Culcairn, in the State of New South Wales, grazier, DECEASED (who died on the 19th day of April, 1947).

**NOTICE** is hereby given that William Thomson Heriot, of "Avonlea," Culcairn aforesaid, and Alexander Murray McKay, of Tallangatta, in the State of Victoria, graziers, the executors of the will of the said Henry Andrews, deceased, intend to convey or distribute the estate of the said deceased to or among the persons entitled thereto, and require all persons interested to send to the said executors, care of A. T. Skelton, solicitor, of Tallangatta, on or before the 18th of August, 1947, particulars of their claims against the said estate. And after the 18th day of August, 1947, the said executors may convey or distribute the said estate to or among the persons entitled thereto, having regard only to the claims, whether formal or not, of which they shall then have had notice.

Dated the 11th day of June, 1947.

A. T. SKELTON, solicitor, Tallangatta. 716

**CREDITORS**, next of kin, and others having claims in respect of the estate of Thomas Gibson, formerly of 126 Richardson-street, Albert Park, senior constable of police, but late of Elmore, retired police officer, deceased (who died on the 26th day of February, 1947), are required to send particulars of their claims to the Farmers' and Citizens Trustees Company Bendigo Limited, of Charing Cross, Bendigo, the administrator, by the 25th day of August, 1947, after which date it will distribute the assets, having regard only to the claims of which it then has notice.

Dated the 17th day of June, 1947.

HYETT, MALES, & HYETT, 51 Bull-street, Bendigo, solicitors for the administrator. 722

#### NOTICE TO CLAIMANTS.

ALEXANDER GEORGE SINCLAIR, secretary, and Colin John Sinclair, clerk, both of 2 Lansell-road, Toorak, the executors of the will of Helen Millicent Sinclair, formerly of 12 Read-street, Balwyn, but late of 2 Lansell-road, Toorak, married woman, deceased (who died on the 31st day of October, 1946), require all creditors, next of kin, and others having claims against the property or estate of the said deceased to send to them, care of their under-mentioned solicitors, on or before the 21st day of August, 1947, particulars, in writing, of such claims, after which date the said executors intend to convey or distribute such property or assets to or among the persons entitled thereto, having regard only to the claims of which they shall then have had notice.

AKEHURST, FRIEND, & HAACK, solicitors, 405 Collins-street, Melbourne. 745

**CREDITORS**, next of kin, and others having claims in respect of the estate of Annette Elizabeth Mills, late of 5 Chrystobel-crescent, Hawthorn, married woman, deceased (who died on the 27th day of April, 1947), are to send particulars of their claims to National Trustees, Executors, and Agency Company of Australasia Limited, Vincent Laurence Mills, and Charles Edmund Aldworth Mills, at 95 Queen-street, Melbourne, by the 23rd day of August, 1947, after which date they will distribute the assets, having regard only to the claims of which they then have notice.

E. P. PRENDERGAST, solicitor, 118 Queen-street, Melbourne. 713

**PURSUANT** to the *Trustee Act* 1928, notice is hereby given that all persons having claims against the estate of Timothy James Maher, late of Rupanyup, Victoria, retired farmer, deceased (who died on the 1st day of April, 1947, and probate of whose will was granted by the Supreme Court of Victoria, in its probate jurisdiction, on the 4th day of June, 1947, to Mary Elizabeth Maher, of Rupanyup aforesaid, widow, and The Ballarat Trustees, Executors, and Agency Company Limited, of 101 Lydiard-street north, Ballarat, Victoria), are hereby required to send particulars, in writing, of such claims to the said company, at its above address, on or before the 30th day of August, 1947, after which date they will proceed to distribute the assets of the said deceased amongst the persons entitled thereto, having regard only to the claims of which they then have had notice.

Dated the 13th day of June, 1947.  
J. ALLAN ANDERSON & CO., solicitors, Murtoa and Rupanyup. 738

**PURSUANT** to the *Trustee Act* 1928, notice is hereby given that all persons having claims against the property or estate of Giovanni De Giovanni, late of Nyah, in the State of Victoria, orchardist, deceased (who died on the 9th day of June, 1945, and probate of whose will was granted to James Jenkin and Arthur Sydes, both of Nyah aforesaid, orchardists), are hereby required to send, in writing, particulars of such claims to the executors, care of the undersigned, on or before the 7th day of August, 1947, after which date the said executors will convey or distribute such property or estate to or among the persons entitled thereto, having regard only to the claims of which the executors shall then have had notice.

Dated the 27th day of May, 1947.

ALAN GARDEN & GREEN, solicitors, Nyah West. 737

WILLIAM FREDERICK BRASSER, late of Fish Point, via Lake Boga, farmer, DECEASED.

**PURSUANT** to the provisions of the *Trustee Acts*, notice is hereby given that Herbert James Davey, of Fish Point aforesaid, farmer, the executor of the will of the above-named deceased, intends to convey or distribute the estate of the said deceased to or among the persons entitled thereto, and hereby requires all persons interested to send to the said executor, in care of Gerald Edward Delany, solicitor, 63 Campbell-street, Swan Hill, on or before the 24th August, 1947, particulars of their claims against the estate, and at the expiration of that time the said executor will convey or distribute the said estate to or among the persons entitled thereto, having regard only to the claims of which he shall then have had notice.

GERALD E. DELANY, solicitor, 63 Campbell-street, Swan Hill. 736

#### NOTICE TO CREDITORS AND OTHERS.

**PURSUANT** to the *Trustee Act* 1928, notice is hereby given that all persons having claims against the estate of William John Carmody, late of 43 Gnarwyn-road, Carnegie, in the State of Victoria, inquiry clerk, deceased (who died on the 20th day of December, 1946, and probate of whose will was granted by the Supreme Court of the State of Victoria, in its probate jurisdiction, on the 6th day of June, 1947, to Pansy May Carmody, of 43 Gnarwyn-road, Carnegie, in the State of Victoria, widow of the said deceased, the executrix named in and appointed by the said will), are hereby required to send particulars, in writing, of such claims to the said Pansy May Carmody, at the office of her under-mentioned solicitors, on or before the 25th day of August, 1947. And notice is hereby also given that after the last-mentioned date the said Pansy May Carmody will proceed to distribute the assets of the said William John Carmody, deceased, amongst the persons entitled thereto, having regard only to the claims of which she shall then have had notice, and the said Pansy May Carmody will not be liable for the assets, or any part thereof, so distributed to any person of whose claim she shall not then have had notice.

Dated the 11th day of June, 1947.

A. L. C. FLINT & MARRIE, of 90 Queen-street, Melbourne, solicitors for the applicant. 734



**NOTICE** is hereby given, pursuant to the *Trustee Act* 1928, that all persons having claims against the estate of George Sadler, formerly of Glenormiston South, in the State of Victoria, grazier, but late of 57 Canterbury-road, Warrnambool, in the said State, gentleman, deceased (who died on the 13th day of December, 1946, and probate of whose will was granted by the Supreme Court of Victoria, on the 26th day of May, 1947, to Francis Albert Sadler, of Terang, in the said State, and Lindsay George Sadler, of Glenormiston South aforesaid, farmers, and The Trustees, Executors, and Agency Co. Ltd., of 401 Collins-street, Melbourne, the executors named in the said will), are hereby requested to send particulars of such claims to the said executors, care of the undersigned, on or before the 30th day of August, 1947, after the expiration of which time the executors will proceed to distribute the assets of the said deceased amongst the persons entitled thereto, having regard only to claims of which they shall then have had notice.

Dated the 9th day of June, 1947.

DOYLE & KERR, High-street, Terang, and at Geelong and Melbourne, solicitors for the said executors. 731

#### NOTICE TO CLAIMANTS.

**PURSUANT** to the *Trustee Act* 1928, notice is hereby given that all persons having claims against the estate of Stanley Matthew Stubs Bairstow, formerly of "Wilden," Skene-street, Warrnambool, but late of 649 Whitehorse-road, Mont Albert, assurance inspector, deceased (who died on the 7th day of March, 1947, and probate of whose will was granted on the 9th day of April, 1947, to Margaret Leila Elvira Bairstow, of 649 Whitehorse-road, Mont Albert, widow, and David Edward Trickett, of Terang, solicitor), are hereby required to send particulars, in writing, of such claims to the executors, care of the undersigned, on or before the 14th day of August, 1947, after which date the executors will proceed to distribute the assets of the said deceased, having regard only to the claims of which they shall then have had notice, and they will not be liable to any person of whose claim they shall not have then received notice.

DAVID E. TRICKETT, solicitor, Terang. 733

FREDERICK GEORGE WILSON, late of 480 Bourke-street, Melbourne, in Victoria, gentleman, DECEASED.

**CREDITORS**, next of kin, and others having claims in respect of the estate of the above-named deceased (who died on the 1st day of March, 1947, and probate of whose will was granted to John Sydney Wilson, of 54 Queen-street, Melbourne aforesaid, actuary and share broker, and The Equity Trustees, Executors, and Agency Company Limited, whose registered office is at No. 472 Bourke-street, Melbourne aforesaid, the executors named therein), are to send the particulars of their claims to the said The Equity Trustees, Executors, and Agency Company Limited, at its registered office, No. 472 Bourke-street, Melbourne aforesaid, by the 21st day of August, 1947, after which date the said executors will distribute the assets, having regard only to the claims of which they then have notice.

Dated the 12th day of June, 1947.

J. M. SMITH & EMMERTON, solicitors, of 480 Bourke-street, Melbourne, solicitors for the executors. 732

**CREDITORS**, next of kin, and others having claims in respect of the estate of Samuel Blakeney, late of Yarek, in the State of Victoria, retired grazier, deceased (who died on the 29th day of June, 1946, and probate of whose will has been granted to The Trustees, Executors, and Agency Company Limited), are required to send, in writing, particulars of their claims to the said company, at its address, 401-403 Collins-street, Melbourne, on or before the 20th day of August, 1947, after which date the said company will proceed to distribute the assets in the said estate, having regard only to the claims of which it then has notice.

Dated the 11th day of June, 1947.

GEORGE D. LECKIE, Alexandra, solicitor for the said company. 727

**CREDITORS**, next of kin, and others having claims in respect of the estate of Frances Minnie Eastaugh, late of 185 Burnley-street, Burnley, in the State of Victoria, married woman, deceased, intestate (who died on the 30th January, 1947), are to send the particulars of their claims to the administratrix, Agnes Scott, care of the under-mentioned solicitor, by the 19th August, 1947, after which date she will distribute the assets, having regard only to the claims to which she then has notice.

MAURICE COHEN, LL.M., solicitor, 50 Market-street, Melbourne. 748

No. 278.—5752/47.—3

**CREDITORS**, next of kin, and others having claims in respect of the estate of Alfred James Stodgell, late of 41 Hambleton-street, Albert Park, gentleman, deceased (who died on the 24th April, 1947), are to send the particulars of their claims to John Muirhead McArthur, care of the undersigned, by the 22nd day of August, 1947, after which date he will distribute the assets, having regard only to the claims of which he then has notice.

WILLIAM S. COOK & MCCALLUM, solicitors, 422 Collins-street, Melbourne. 747

In the Supreme Court of the State of Victoria.—*Fi. Fa.*

**NOTICE** is hereby given, that under and by virtue of certain process issued out of the Supreme Court of the State of Victoria and directed to the Sheriff, requiring him to levy certain moneys of the real and personal estate of Dorothy Mary Cahir, of 456 St. Kilda-road, Melbourne, spinster, the said Sheriff will, on Friday, the 18th day of July, 1947, at the hour of Twelve o'clock noon, cause to be sold at the Police Station, Bridge-road, Richmond (unless the said process shall have been previously satisfied, or the said Sheriff be otherwise stayed):—

All the right, title, estate, and interest (if any) of the said Dorothy Mary Cahir, in and to (1) all that piece of land, being part of Crown portion 5, Parish of Jika Jika, County of Bourke, being the whole of the land more particularly described in certificate of title, volume 2088, folio 417443. (2) All that piece of land, being part of Crown portion 5, Parish of Jika Jika, County of Bourke, being the whole of the land more particularly described in certificate of title, volume 1479, folio 295732.

N.B.—Terms: Cash. No cheques taken.

Dated at Melbourne, this 9th day of June, 1947.

728 FRANCIS H. TUCKER, Sheriff's Officer.

In the Supreme Court of the State of Victoria.—*Fi. Fa.*

**NOTICE** is hereby given, that under and by virtue of certain process issued out of the Supreme Court of the State of Victoria and directed to the Sheriff, requiring him to levy certain moneys of the real and personal estate of Percy Charles David Townsend, of 16 Elgin-street, Carlton, records clerk, the said Sheriff will, on Friday, the 18th day of July, 1947, at the hour of Eleven o'clock in the forenoon, cause to be sold at Police Station, James-street, Northcote (unless the said process shall have been previously satisfied or the said Sheriff be otherwise stayed):—

All the right, title, estate, and interest (if any) of the said Percy Charles David Townsend, in and to all that piece of land delineated in colours red and blue in the map on certificate of title, volume 5613, folio 1122450, and being lot 195 on plan of subdivision 8780, and being part of Crown allotment 101 at Northcote, Parish of Jika Jika, County of Bourke.

N.B.—Terms: Cash. No cheques taken.

Dated at Melbourne, this 9th day of June, 1947.

729 JOSEPH H. BARLING, Sheriff's Officer.

#### MINING NOTICES.

##### SOUTH DEBORAH GOLD MINES NO LIABILITY.

**NOTICE**.—All shares in this company (included in Nos. 1 to 60,000) on which the 21st Call of Six pence per share remains unpaid are forfeited, and will be sold by public auction, at the Stock Exchange, Bendigo, on Thursday, 26th June, 1947, at Four o'clock p.m., unless previously redeemed as required by the *Companies Act* 1938.

627 J. J. STANISTREET  
(McColl, Rankin, and Stanistreet), Manager.

##### EAST CLARENCE GOLD MINING COMPANY NO LIABILITY.

**NOTICE**.—All shares in this company (included in Nos. 1 to 50,000) on which the 53rd Call of Three pence per share remains unpaid are forfeited, and will be sold by public auction, at the Stock Exchange, Bendigo, on Thursday, 26th June, 1947, at Four o'clock p.m., unless previously redeemed as required by the *Companies Act* 1938.

628 J. J. STANISTREET  
(McColl, Rankin, and Stanistreet), Manager.

## AJAX SOUTH GOLD MINE NO LIABILITY.

NOTICE is hereby given that all shares forfeited for non-payment of the 20th (May) Call of Three pence per share will be sold by public auction at the Stock Exchange Hall, 428 Chancery-lane, Melbourne, at ten minutes to Twelve noon, on Wednesday, the 25th day of June, 1947, unless redeemed on or before Five p.m. on Tuesday, the 24th day of June, 1947.

By order of the Board,

A. E. LLEWELLYN, Manager.

430 Little Collins-street, Melbourne, C.I., 17th June, 1947. 752

## CHEWTON GOLD MINES NO LIABILITY.

NOTICE is hereby given that all shares forfeited for non-payment of the 65th (May) Call of Three pence per share will be sold by public auction at the Stock Exchange Hall, 428 Chancery-lane, Melbourne, at a quarter to Twelve noon, on Wednesday, the 25th day of June, 1947, unless redeemed on or before Five p.m. on Tuesday, the 24th day of June, 1947.

By order of the Board,

A. E. LLEWELLYN, Manager.

430 Little Collins-street, Melbourne, C.I., 17th June, 1947. 751

*Companies Act 1938.—Fifteenth Schedule, Part A, pursuant to Section 403 (2) (a) (ii).*

In the matter of the *Companies Act 1938* and in the matter of TAWONGA GOLD MINING COMPANY NO LIABILITY.

I, THE undersigned, hereby make application to register Tawonga Gold Mining Company No Liability as a company, under the provisions of Part II. of the *Companies Act 1938*.

1. The name of the company is to be Tawonga Gold Mining Company No Liability.

2. The place of operations (or intended operations) is at Tawonga.

3. The registered office of the company will be situate at 77A Spensley-street, Clifton Hill.

4. The value of the company's property, including claim (or leased ground) and machinery, is £5,000.

5. The number of shares in the company is 100,000 shares of 5s. each.

6. The number of shares subscribed for is 100,000, being not less than Twenty-five per centum of the entire number of shares in the company.

7. The amount of the subscribed capital which is paid up is Four hundred and sixteen pounds thirteen shillings and four pence (£416 13s. 4d.), being not less than Five per centum of the subscribed capital.

8. The name of the manager is Maurice Basil Cooper.

9. The names and addresses and occupations of at least two shareholders who have subscribed for shares in the company, and the number of shares subscribed for by each of them at this date, are as follows:—

Maurice Basil Cooper, 3 Charlton-road, Eagle-mont, secretary	100
Reginald Thomas Smith, 15 David-street, Foot-scray, engineer	100
Percy Gerard Makin, 94 South-road, Brighton Beach, accountant	100
William Charles Bentley, 71 Liddiard-street, Hawthorn, mining manager	100

M. B. COOPER, Manager.

Dated this 14th day of June, 1947.

Witness to signature—F. B. LANGFORD, solicitor, Melbourne.

I, MAURICE BASIL COOPER, do solemnly and sincerely declare that—

1. I am the manager of the said intended company.

2. The above statement is, to the best of my belief and knowledge, true in every particular.

And I make this solemn declaration conscientiously believing the same to be true and by virtue of the provisions of an Act of the Parliament of Victoria rendering persons making a false declaration punishable for wilful and corrupt perjury.

M. B. COOPER.

Taken at Melbourne, in the State of Victoria, this 14th day of June, 1947, before me—F. B. LANGFORD, solicitor, Melbourne.

Mullett and Langford, solicitors, 395 Collins-street, Melbourne. 754

## IMPOUNDINGS.

ECHUCA.—Impounded at Echuca.

2 small Jersey heifers, no visible brand  
2 white Jersey heifers, no visible brand  
If not claimed and expenses paid, to be sold on 27th June, 1947.

G. NEWMAN,  
Poundkeeper.

717—4/8

HEIDELBERG.—Impounded at Heidelberg.

1 chestnut mare, light delivery sort, three white feet, blaze, shod, no visible brand  
If not claimed and expenses paid, to be sold on 2nd July, 1947.

T. A. SMART,  
Poundkeeper.

756—4/8

ORBOST.—Impounded in Orbost Pound.

1 dark Jersey bull, no visible brand  
If not claimed and expenses paid, to be sold after fourteen days.

H. DOMINEY,  
Poundkeeper.

715—4/

SHEPPARTON.—Impounded in Shepparton Shire Pound.

1 brown gelding, light sort, faint star, indistinct brand like cross within circle near shoulder  
1 brown gelding, light sort, faint star, touch of white near hind foot, no visible brand  
1 bay mare, light sort, partly shod, hind legs white, blaze face, no visible brand  
If not claimed and expenses paid, to be sold on 3rd July, 1947.

G. F. WALTERS,  
Poundkeeper.

721—7/4

WANGARATTA.—Impounded at Wangaratta.

1 bay pony gelding, aged, saddle marked, white about face and forehead, blotch brand on off shoulder  
If not claimed and expenses paid, to be sold on 2nd July, 1947.

J. McDONNELL,  
Poundkeeper.

720—4/8

YAMBUK.—Impounded at Yambuk.

1 Jersey cow, white nose and black tail, no visible brand  
If not claimed and expenses paid, to be sold on 5th July, 1947.

P. CAIN,  
Poundkeeper.

719—4/

YINNAR.—Impounded at Yinnar, on 14th June, 1947, by R. Smith, from Ten Mile Creek.

1 bay gelding, aged, white hind feet, white blaze on head  
If not claimed and expenses paid, to be sold on 11th July, 1947.

F. C. KEOGH,  
Poundkeeper.

718—4/8

## STATE ACTS, 1945.

COPIES of the following Acts of Parliament of Victoria may be obtained at the Government Printing Office, or from any bookseller, at the price set opposite to each:—

No.	Price. s. d.
5059. Mildura Irrigation and Water Trusts (Borrowing)	0 6
5060. Supreme Court (Judges)	0 6
5061. Oakleigh (Regent-street) Land	0 6
5062. Swine	0 6
5063. Drought Relief (Amendment)	0 6
5064. Unclaimed Moneys	0 6
5065. Consolidated Revenue	0 6
5066. Consolidated Revenue	0 6
5067. Agent-General's	0 6
5068. Land Surveyors (Amendment)	0 6
5069. State Development	0 6
5070. Melbourne and Metropolitan Board of Works (Borrowing Powers)	0 6
5071. Education	0 6
5072. Water	0 6
5073. National Security (Repeal)	0 6
5074. Moorabbin (Unimproved Rating Poll)	0 6
5075. Licensing (Poll)	0 6
5076. Lilydale Waterworks Trust Abolition	0 6
5077. East Melbourne Land	0 6
5078. Health (Wines)	0 6
5079. Local Government (Emergency Housing Accommodation)	0 6

## STATE ACTS, 1945—continued.

No.	Price.
s. d.	
5080. Law Institute .. .. .	0 6
5081. Bendigo Land .. .. .	0 6
5082. Consolidated Revenue .. .. .	0 6
5083. Consolidated Revenue .. .. .	0 6
5084. Consolidated Revenue .. .. .	0 6
5085. Factories and Shops (Bread Holidays) .. .. .	0 6
5086. Administration and Probate Duties .. .. .	0 6
5087. Land Tax .. .. .	0 6
5088. Stamps (Increased Duty Continuance) .. .. .	0 6
5089. Licensing Fund .. .. .	0 6
5090. Employers and Employés .. .. .	0 6
5091. Farmers Advances .. .. .	0 6
5092. University (Veterinary Research) .. .. .	0 6
5093. Surplus Revenue .. .. .	0 6
5094. State Forests Loan and Application .. .. .	0 6
5095. Mines (Amendment) .. .. .	0 6
5096. Farmers Protection (Amendment) .. .. .	0 6
5097. Railway Loan Application .. .. .	0 6
5098. Public Works Loan and Application .. .. .	0 6
5099. Water Supply Loans Application .. .. .	0 9
5100. Public Account Advances (Amendment) .. .. .	0 6
5101. Hospital Benefits .. .. .	0 6
5102. Totalizator (Amendment) .. .. .	0 6
5103. Financial Emergency (Municipal Endowment) .. .. .	0 6
5104. Country Roads Board Fund (Amendment) .. .. .	0 6
5105. Coal Mines Regulation (Amendment) .. .. .	0 6
5106. Melbourne and Metropolitan Tramways (Chairman) .. .. .	0 6
5107. Soldier Settlement .. .. .	1 3
5108. Appropriation of Revenue .. .. .	4 0

J. J. GOURLEY,  
Government Printer.

## STATE ACTS, 1946—continued.

No.	Price.
s. d.	
5138. Consolidated Revenue .. .. .	0 6
5139. Consolidated Revenue .. .. .	0 6
5140. Nicholson-street Tramway Construction .. .. .	0 6
5141. Burke-road Tramway Construction .. .. .	0 6
5142. Ballaarat Gas Company's .. .. .	0 6
5143. Melbourne and Metropolitan Board of Works (Contributions) .. .. .	0 6
5144. Stamps (Betting Tax) .. .. .	0 6
5145. Juries (Fees) .. .. .	0 6
5146. Cattle and Swine Compensation .. .. .	0 6
5147. Marine (Pilots and Pilotage Rates) .. .. .	0 6
5148. Patriotic Funds .. .. .	0 6
5149. Stock Foods (Amendment) .. .. .	0 6
5150. Municipal Endowment (Temporary Discontinuation) .. .. .	0 6
5151. Medical Practitioners' Registration .. .. .	0 6
5152. Seeds .. .. .	0 6
5153. Water .. .. .	0 6
5154. Clifton Hill Land .. .. .	0 6
5155. Tobacco Sellers .. .. .	0 6
5156. Country Roads Board Fund (Amendment) .. .. .	0 6
5157. Moorpanyal Land .. .. .	0 6
5158. Factories and Shops (Annual Holidays) Amendment .. .. .	0 6
5159. Factories and Shops (Wages Boards) .. .. .	0 6
5160. Melbourne and Metropolitan Tramways (Amendment) .. .. .	0 6
5161. Infectious Diseases Hospital (Borrowing) .. .. .	0 6
5162. University (Mildura Branch) .. .. .	0 6
5163. Farmers Protection (Amendment) .. .. .	0 6
5164. Forests (Exchange of Lands) Extension .. .. .	0 6
5165. Money Lenders (Cash Orders) .. .. .	0 6
5166. Local Government (Dandenong Street Construction) .. .. .	1 0
5167. Stamps (Increased Duty Continuance) .. .. .	0 6
5168. Land Tax .. .. .	0 6
5169. Cattle Breeding .. .. .	0 6
5170. Administration and Probate Duties .. .. .	0 6
5171. Co-operative Housing Societies (Guarantees) .. .. .	0 6
5172. Railways (Sick Leave) .. .. .	0 6
5173. Fruit and Vegetables .. .. .	0 6
5174. Farm Water Supplies and Drainage Advances .. .. .	0 6
5175. State Forests Loan and Application .. .. .	0 6
5176. Melbourne South Land .. .. .	0 6
5177. Agricultural Colleges (Amendment) .. .. .	0 6
5178. Drought Relief (Amendment) .. .. .	0 6
5179. Soldier Settlement .. .. .	1 9
5180. Free Library Service Board .. .. .	0 6
5181. Adult Education .. .. .	0 6
5183. Evidence .. .. .	0 6
5184. Housing (Discharged Servicemen) .. .. .	0 6
5185. Parliamentary Contributory Retirement Fund .. .. .	0 6
5186. Friendly Societies .. .. .	0 6
5187. Police Offences (Race-meetings) .. .. .	0 6
5188. Railways (Mont Park Siding) .. .. .	0 6
5189. Land (Grazing Licences) .. .. .	0 6
5190. Factories and Shops (Bread Carters) .. .. .	0 6
5191. Country Fire Authority .. .. .	1 0
5192. Supreme Court (Judges) .. .. .	0 6
5193. Railway Loan Application .. .. .	0 6
5194. Metropolitan Gas Company's .. .. .	0 6
5195. Railways (Temporary Employés) .. .. .	0 6
5196. Railways (State Coal Mine) .. .. .	0 6
5197. Licensing .. .. .	0 6
5198. Town and Country Planning .. .. .	0 6
5199. Public Works Loan and Application (No. 2) .. .. .	0 6
5201. Trotting Races .. .. .	0 6
5202. Economic Stability .. .. .	0 6
5204. Stamps .. .. .	2 3
5206. Melbourne and Metropolitan Tramways (Appeal Board) .. .. .	0 6

J. J. GOURLEY,  
Government Printer.

## STATE ACTS, 1946.

COPIES of the following Acts of Parliament of Victoria may be obtained at the Government Printing Office, or from any bookseller, at the price set opposite to each:—

No.	Price.
s. d.	
5109. Geelong Land .. .. .	0 6
5110. Transport Regulation (Amendment) .. .. .	0 6
5111. Factories and Shops (Annual Holidays) .. .. .	0 9
5112. Mornington Sewerage Authority (Validation) .. .. .	0 6
5113. Local Government (Emergency Housing Accommodation) Amendment .. .. .	0 6
5114. Housing (Commonwealth and State Agreement) .. .. .	1 0
5115. Factories and Shops (Early Closing) .. .. .	0 6
5116. Building Operations and Building Materials Control .. .. .	0 9
5117. Water (Levee Banks) .. .. .	0 9
5118. Co-operative Housing Societies .. .. .	0 6
5119. Local Government (Municipal Rolls) .. .. .	0 6
5120. Public Works Loan and Application .. .. .	0 6
5121. Totalizator (Charities) .. .. .	0 6
5122. Drought Relief .. .. .	0 6
5123. Taxation (Arrangements) .. .. .	0 6
5124. Public Service .. .. .	1 6
5125. Teaching Service .. .. .	1 3
5126. Police Regulation .. .. .	1 0
5127. Railways (Long Service) .. .. .	0 6
5128. Workers' Compensation .. .. .	1 6
5129. Sewerage Districts (Amendment) .. .. .	0 6
5130. Factories and Shops (Bread) .. .. .	0 6
5131. Crimes (Intermediate Sentences) .. .. .	0 6
5132. Medical (Chemists' Apprentices) .. .. .	0 6
5133. Soldier Settlement (Amendment) .. .. .	0 6
5134. Consolidated Revenue .. .. .	0 6
5135. Consolidated Revenue .. .. .	0 6
5136. Apprenticeship .. .. .	0 6
5137. Consolidated Revenue .. .. .	0 6

## AGENTS FOR THE "VICTORIA GOVERNMENT GAZETTE."

THE following have been appointed agents to receive Advertisements and subscriptions for the *Victoria Government Gazette*:—

ARMSTRONG'S AGENCY, 143 Queen-street, Melbourne.  
 MESSRS. ARNALL & JACKSON, 115 Barkly-street, West Brunswick.  
 MESSRS. GORDON & GOTCH, News Agents, 511 Little Collins-street, Melbourne; and corner Barrack and Clarence streets, Sydney.  
 MESSRS. HARSTON, PARTRIDGE, & CO., 455 Little Collins-street, Melbourne.  
 N. V. NIXON & CO., 20 Queen-street, Melbourne.  
 THE PATON ADVERTISING SERVICE PTY. LTD.  
 ROBERTSON & MULLENS LTD., Elizabeth-street, Melbourne.  
 MESSRS. W. H. WADDELL and A. S. RICHARDSON, trading as the Mercantile Exchange, 380 Collins-street, Melbourne.  
 MR. A. J. DIGBY, News Agent, Bairnsdale.  
 MR. M. R. BADE, Tobacconist, Sturt-street, Ballarat.  
 TRIGG'S NEWS AGENCY, Hargreaves-street, Bendigo.  
 MR. G. H. K. PAYNE, 4 View Point, Bendigo.  
 MR. C. F. LATIMER, News Agent, Casterton.  
 MESSRS. HENRY FRANKS & CO., Booksellers and Stationers, Market-square, Geelong.  
 MESSRS. SMITH & DUNNON, Hamilton.  
 ARMSTRONG BROS., Kyneton.  
 MR. WM. DAVIS, Mildura.  
 PIKE'S AUTHORIZED NEWS AGENCY, Sale.  
 MR. C. T. RUST, News Agent, Wangaratta.  
 MR. F. T. MCCORMICK, Nunn-street, Benalla.  
 R. C. SNEDDON, 139 Bridge-street, Benalla.  
 W. GORDON HAMPTON, 243 Mitchell-street, Bendigo.  
 R. & A. SMALLMAN, News Agents, Toora.

A copy of the *Gazette* filed at each place for public reference.

## THE "VICTORIA GOVERNMENT GAZETTE."

SUBSCRIPTIONS.—The subscription, including Postage, is £1 12s. 6d. per annum, 16s. 3d. half-yearly, or 8s. 2d. per quarter, payable in advance.

Subscriptions are required to commence and terminate with a month.

A lesser period than three months cannot be subscribed for.

Subscribers do not receive the Acts of Parliament with the *GAZETTE*.

ADVERTISEMENTS are charged at the rate of EIGHT PENCE per line single column, and ONE SHILLING and FOUR PENCE per line double column.

The title (£5 Reward, Dissolution of Partnership, &c.) forms one or more lines as a heading.

On an average, ten words make a line.

Every signature must likewise be counted as a line.

The final words of a paragraph, though only portion of a line must be counted as one line.

SIGNATURES (in particular) and proper names must be written very plainly in the text; ONE SIDE ONLY of each slip of paper should be WRITTEN UPON.

ALL COMMUNICATIONS should be addressed to "The Government Printer, Melbourne."

ALL DOCUMENTS illegibly written will be returned unpublished, and, where brands occur unprovided for by the ordinary letters of the alphabet, a worded explanatory description must be furnished.

THE VICTORIA GOVERNMENT GAZETTE is published on WEDNESDAY EVENING in each week, and Notices for insertion will be received by the Government Printer at or before Two p.m., at ordinary rates, and late advertisements between Two p.m. and FIVE p.m. at double rates on the day preceding the day of publication.

Single copies of the VICTORIA GOVERNMENT GAZETTE are Six pence, posted Eight pence, each.

No GAZETTES prior to January, 1936, in stock.

\*\*\*ALL PAYMENTS ARE REQUIRED IN ADVANCE.—Remittances should be made by postal note, money order, or draft in favour of the Government Printer. Advertisements unaccompanied by a remittance sufficient to cover the cost of insertion will be returned unpublished.

## CONTENTS

	PAGE
Acts of Parliament on sale at the Government Printing Office .. .. .	2968
Appointments .. .. .	2937
Auction Sales Act .. .. .	2943
Contracts .. .. .	2947
Country Roads Board .. .. .	2947
Courts .. .. .	2941
Estates of Deceased Persons .. .. .	2945
Government Notices .. .. .	2941
Impoundings .. .. .	2968
Lands .. .. .	2955
Mining .. .. .	2943, 2967
Ministers of Religion Registered to Celebrate Marriages in Victoria .. .. .	2943
Orders in Council .. .. .	2947
Private Advertisements .. .. .	2961
Proclamations .. .. .	2935
Public Service Notices .. .. .	2939
Resignations .. .. .	2938
State Rivers and Water Supply Commission .. .. .	2943
Stay Order .. .. .	2941
Tenders .. .. .	2960
The State Savings Bank of Victoria—Monthly Statement .. .. .	2942
Transport Regulation Board—Public Hearings .. .. .	2944
Waterworks Trust .. .. .	2943