



# VICTORIA GOVERNMENT GAZETTE.

Published by Authority.

[Registered at the General Post Office, Melbourne, for transmission by post as a newspaper.]

No. 975]

WEDNESDAY, NOVEMBER 19.

[1952

*Land Act 1928.*  
TOWNSHIP NAMED PULLUT.

PROCLAMATION

By His Excellency the Governor of the State of Victoria and its Dependencies in the Commonwealth of Australia, &c., &c., &c.

I, THE Governor of the State of Victoria, in the Commonwealth of Australia, by and with the advice of the Executive Council of the said State, and in pursuance of the provisions contained in section 25 of the *Land Act 1928*, do by this my Proclamation designate the Township in the Parish of Pullut, whose boundaries were defined by Proclamation dated 12th March, 1907 (see *Government Gazette 1907*, page 1588), by the name of Pullut.—(P.168) (P.168(4)) (C.8569).

Given under my Hand and the Seal of the State of Victoria aforesaid, at Melbourne, this eleventh day of November, in the year of our Lord One thousand nine hundred and fifty-two, and in the first year of the reign of Her Majesty Queen Elizabeth II.

(L.S.) DALLAS BROOKS.

By His Excellency's Command,

A. E. LIND,  
Commissioner of Crown Lands and Survey.

GOD SAVE THE QUEEN!

*Land Act 1928.*  
TOWN OF QUEENSTOWN.—PROCLAMATION  
RESCINDED AS TO PART.

PROCLAMATION

By His Excellency the Governor of the State of Victoria and its Dependencies in the Commonwealth of Australia, &c., &c., &c.

I, THE Governor of the State of Victoria, in the Commonwealth of Australia, by and with the advice of the Executive Council of the said State, and in pursuance of the provisions contained in section 25 of the

*Land Act 1928*, as amended by section 2 of the *Land Act 1933*, do by this my Proclamation rescind the Proclamation dated 18th February, 1861, defining certain areas of land as Towns in so far as it refers to the Town of Queenstown (see *Government Gazette 1861*, page 408), reduced in area by Proclamation dated 10th July, 1917 (see *Government Gazette 1917*, page 2306).—(Q.22(4, 6)) (C.93978).

Given under my Hand and the Seal of the State of Victoria aforesaid, at Melbourne, this eleventh day of November, in the year of our Lord One thousand nine hundred and fifty-two, and in the first year of the reign of Her Majesty Queen Elizabeth II.

(L.S.) DALLAS BROOKS.

By His Excellency's Command,

A. E. LIND,  
Commissioner of Crown Lands and Survey.

GOD SAVE THE QUEEN!

APPOINTMENTS.

HIS Excellency the Governor of the State of Victoria, by and with the advice of the Executive Council thereof, has, by Orders made on the 11th day of November, 1952, been pleased to make the under-mentioned appointments, viz.:—

CHIEF SECRETARY'S DEPARTMENT.

*Assistant to the Inspector of Fisheries.*

REGINALD WILLIAM BUDD,  
pursuant to the provisions of the Fisheries Acts, to be an Assistant to the Inspector of Fisheries.

DEPARTMENT OF CROWN LANDS AND SURVEY.

*Trustee of Site.*

WALTER GEORGE ORMOND BENNETT  
to be a Trustee of the land permanently reserved on the 26th March, 1935, as a site for a Public Park and Recreation in the Parishes of Boroondara and Joka Joka, in place of Harold George Cape Graham, provided that the said Walter George Ormond Bennett shall hold office as a Trustee for so long as he continues to be a Councillor and the elect of the City of Heidelberg.

## LAW DEPARTMENT.

*Magistrates.*

ERIC LEONARD ISHERWOOD, 122 Rochester-road, Balwyn, and  
 HARRY HULME, 10 Saxby-road, Glen Iris,  
 to Keep the Peace in the Central Bailiwick of the State of Victoria; and  
 ALFRED ERNEST GOW, Leitchville,  
 to Keep the Peace in the Midland Bailiwick of the State of Victoria.

*Commissioners for Taking Declarations, &c.*

ETHEL MAY CHARLES, 230 Richardson-street, Middle Park,  
 HAROLD MAXWELL TORNEY, 255 Main-street, Bairnsdale,  
 MARGUERITE PETTIONA, 31 Upton-road, Windsor,  
 WILLIAM PATRICK O'HANLON, 17 Walker-street, Prahran,  
 VIOLET ADA PEAGRAM, 8 Munro-street, Armadale,  
 ALBERT JOSEPH JONES, 4 Langridge-street, Middle Park,  
 WILLIAM DENIS MCNIVEN, 214 Canterbury-road, St. Kilda,  
 SYDNEY CECIL LYONS, 74 Herbert-street, Albert Park,  
 ARTHUR BOND, 17 Somers-road, Warrnambool,  
 VICTOR HUGO BAUDINETTE, Dennington-road, Warrnambool,  
 LEONARD ALBERT COWAN, 108 Baynes-street, Terang,  
 GIUSEPPE FASCIALE, 150 Dawson-street, West Brunswick,  
 BEATRICE GRACE PALFREYMAN, 11 Grandview-road, Armadale,  
 DOROTHY CARTY SALMON, 131 Orrong-road, Toorak,  
 MARY PATTERSON, Flat 2, Moore Abby, 56 Marne-street, South Yarra,  
 HARRY NEVILLE FRENCH, 244 Campbell-street, Swan Hill,  
 REGINALD BALDWIN, 35 Nightingale-street, St. Kilda,  
 ANNE SHAW BUNNETT, 34 Hosking-street, Williams-town,  
 LEO THOMAS KENNELLY, 18 Duke-street, St. Kilda,  
 ROBERT NEIL MOODY, 41 Victoria-crescent, Mont Albert,  
 ALBERT JOHN FRASER, 14 Evan-street, Box Hill,  
 MARY BARNARD, 439 Canterbury-road, Surrey Hills,  
 LAURENCE JOHN BOX, 21 Barton-street, Surrey Hills,  
 GEORGE EDWARD LIVINGSTON, 33 Jurang-street, Balwyn,  
 ARTHUR MARTIN, 4 Merton-street, Box Hill,  
 ROY ROBERT RAWSON, Mast Gully-road, Upwey, and  
 FREDA MAY DOUBE, Macrina-street, East Oakleigh,  
 to be Commissioners for taking Declarations and Affidavits, pursuant to the provisions of Division 8 of Part IV. of the *Evidence Act 1928*, to resign upon removing from the neighbourhood of the addresses stated.

*Clerk of Children's Court.*

JAMES FRANCIS RYAN  
 to be Clerk of the Children's Court at Dandenong, Berwick, Cranbourne, and Pakenham, during the absence on annual leave of C. F. Lewis, to take effect from the date of commencement of duty.

*Bailiff of County Court.*

JOHN WILLIAM TOBIN, Senior Constable of Police, Trentham,  
 to be a Bailiff of the County Court at Kyneton, *vice* A. Angus, resigned, with fees, to take effect from the date of commencement of duty.

A. MAHLSTEDT,  
 Clerk of the Executive Council.  
 At the Executive Council Chamber,  
 Melbourne, 11th November, 1952.

## RESIGNATION.

HIS Excellency the Governor of the State of Victoria, by and with the advice of the Executive Council thereof, has, by Order made on the 11th day of November, 1952, accepted the resignation of the person named hereunder of the office mentioned, viz.:—

## LAW DEPARTMENT.

ALAN ANGUS, as a Bailiff of the County Court at Kyneton.

A. MAHLSTEDT,  
 Clerk of the Executive Council.  
 At the Executive Council Chamber,  
 Melbourne, 11th November, 1952.

## MELBOURNE AND METROPOLITAN BOARD OF WORKS.

## GENERAL NOTICE.

THE Melbourne and Metropolitan Board of Works, having made sewers for carrying off the sewage from each and every property which, or any part of which, abuts on the streets, or parts of streets, in which such sewers are laid, and which are included within the sewerage areas hereinafter described, doth hereby declare that on and after the 19th December, 1952, each and every property which, or any part of which, abuts on the said streets, or parts of streets, shall be deemed to be a sewerer property within the meaning of the *Melbourne and Metropolitan Board of Works Act 1928*.

The Sewerage Areas hereinbefore referred to are—

*Sewerage Area No. 1358.*

City of Footscray.—Commencing at the junction of Williamstown-road and Thomas-street; thence easterly along Thomas-street to Stony Creek, generally southerly and westerly along Stony Creek to Williamstown-road, northerly along Williamstown-road to the commencing point.

*Sewerage Area No. 1359.*

City of Box Hill.—Commencing at a point in Bedford-street 195 feet north of the north side of Canterbury-road on the boundary of Sewerage Area No. 1260; thence westerly, northerly and westerly following Sewerage Area No. 1260 to Barkly-street, northerly along Barkly-street to the boundary of Sewerage Area No. 936, easterly following Sewerage Area No. 936 to Bedford-street, southerly along Bedford-street to the commencing point.

*Sewerage Area No. 1360.*

City of Essendon.—Commencing at the junction of River-avenue and Doncaster-street on the boundary of Sewerage Area No. 374; thence westerly along Doncaster-street, southerly along Tregunter-street, westerly and southerly along the northern and western boundaries of lot 2, Tregunter-street, westerly along portion of the northern boundary of lot 15, Tregunter-street, south-easterly along the south-western boundaries of the said lot 15 and lot 14, Tregunter-street, easterly along the southern boundary of the said lot 14, southerly along Tregunter-street, easterly along the southern boundary of lot 410, River-avenue, southerly along River-avenue, easterly along James-street, southerly and easterly along the western and southern boundaries of lot 12, James-street, southerly along the western boundaries of properties on the west side of Nairn-avenue, south-easterly along Angler-parade, southerly along the western boundary of lot 19, Angler-parade, south-easterly along the south-western boundaries of lots 19 to 23 and portion of lot 24, Angler-parade, south-westerly along the north-western boundaries of lots 27 and 28, Charles-street, south-easterly along the south-western boundary of the said lot 28, south-westerly along Charles-street to Maribyrnong River, south-easterly along Maribyrnong River to the boundary of Sewerage Area No. 467, north-easterly following Sewerage Area No. 467 to its junction with Sewerage Area No. 374, generally north-westerly following Sewerage Area No. 374 to the commencing point.

Further particulars regarding the streets or parts of streets in which sewers have been laid may be ascertained on inquiry at the Board's office.

By order of the Board,

C. F. TRATHAN,

Secretary.

110 Spencer-street, Melbourne, C.1, 18th November, 1952.

## NOTICE.

ADMINISTRATION of the estate of \*Roughan, William Martin, late of 13 Milton-street, Ascot Vale, and of 234 Collins-street, Melbourne, masseur, deceased, who died on the 19th August, 1952, has been granted to me, and creditors, next of kin, and all others having claims against the estate are required to send in particulars of their claims to the Public Trustee, No. 412 Collins-street, Melbourne, on or before the 14th January, 1953, or they will be excluded from the distribution of the estate when the assets are being distributed.

\* With the will annexed.

C. J. GARDNER,

Public Trustee.

Melbourne, 13th November, 1952.

(Published in lieu of notice on page 6306 of *Government Gazette*, dated the 12th November, 1952, concerning the name Rougan, William Martin.)

## NOTICE.

ADMINISTRATION of the estate of each of the under-mentioned deceased persons has been granted to me, and creditors, next of kin, and all others having claims against the estate of any of the persons so mentioned are required to send particulars of their claims to the Public Trustee, No. 412 Collins-street, Melbourne, on or before the 21st January, 1953, or they will be excluded from the distribution of the estate when the assets are being distributed:—

CORRIE, BROUGHTON, late of Biggenden, Queensland, retired farmer, died 28th March, 1952, intestate.

\*DOWLING, WILLIAM PATRICK, formerly of 12 Sedgman-street, East Brunswick, but late of 19 George-street, East Brunswick, pensioner, died 20th August, 1952.

†EATON, GEORGE FREDERICK, late of Nicholls-road, Ormond, joiner, died 5th March, 1935.

†EATON, KIRSTEN ANNETTE, late of 2 Nicholls-road, Ormond, home duties, died 20th August, 1952.

EDMONDS, LOUISA, also known as Louie Edmonds, late of Hovell-street, Echuca, widow, died 4th November, 1951, intestate.

FENECH, SALVATOR, also known as Sam Fenech, formerly of 376 William-street, Melbourne, but late of 88 Victoria-street, Carlton, pensioner, died 13th September, 1952, intestate.

†FINLAYSON, DONALD, late of 16 Herbert-street, Preston, military pensioner, died 21st September, 1952.

FLYNN, JACK, also known as Albert Slyn, late of Cave Hill, Lilydale, labourer, died 16th June, 1951, intestate.

GIRDLER, EDWIN, late of South Greta, labourer, died 7th February, 1952, intestate.

HARRIS, CLYDE JAMES, late of Trimble-street, Daylesford, builder, died 10th January, 1951, intestate.

\*HAVILAND, ADELINE, formerly of 178 Mont Albert-road, Canterbury, but late of Mont Park, pensioner, died 18th September, 1952.

\*HIGGINS, EDMUND ARTHUR, late of 16 Maritana-avenue, Regent, pensioner, died 7th September, 1952.

HUTCHINS, WILLIAM THOMAS, formerly of Alexandra, but late of Beechworth, labourer, died 24th May, 1951, intestate.

†INGRAM, SYDNEY MINNIFIS, late of 28 Mercil-road, Alphonington, foreman, died 21st August, 1952.

KADEJA, STANISLAW, late of North Shore, Geelong, labourer, died 24th June, 1952, intestate.

\*LONDON, GEORGE HENRY HEATH, formerly of Moulamein, New South Wales, but late of Station-street, Nyah West, Victoria, pensioner, died 28th June, 1952.

MARTIN, BRIDGET ELLEN, late of Y.W.C.A., Russell-street, Melbourne, spinster, died 21st December, 1951, intestate.

MORAN, ANNIE, late of 16 Nash-street, Brunswick, machinist, died 7th December, 1949, intestate.

†MOSES, JANE JULIA, late of Christchurch, New Zealand, widow, died on or about 29th March, 1952.

†MCGROUTHER, ROBERT, formerly of Wanganui, but late of Auckland, both in New Zealand, retired book-seller, died on or about 21st March, 1952.

†ODGERS, FLORENCE LEILA, also known as Leila Odgers, late of 56 Coppin-street, East Malvern, died 16th September, 1952.

OHROBOM, ANNA ELVIRA, also known as Elvira Ohrbom, formerly of 22 Gordon-street, Coburg, but late of Mont Park, pensioner, died 1st October, 1952, intestate.

OXLEY, THOMAS, formerly of Walwa, but late of Ovens Benevolent Home, Beechworth, pensioner, died 30th July, 1945, intestate.

PALIJ, MYCHAJLO, also known as Michajlo Palyj, formerly of 22 Douro-street, North Geelong, but late of 31A Clarence-street, West Geelong, labourer, died 23rd May, 1952, intestate.

†RHODES, GEORGE WILLIAM, late of 11 Bealiba-road, Caulfield, retired tramway inspector, died 14th August, 1952.

ROSS, BERTRAM LEO, late of 89 Rowe-street, North Fitzroy, boot clicker, died 10th August, 1952, intestate.

SAVAGE, MARY ANN, formerly of 43 Wellington-street, Windsor, but late of 9 Embankment-grove, Chelsea, retired school teacher, died 28th June, 1952, intestate.

SHARPE, MIMA HALL, late of 50 Dent-street, Glen Iris, married woman, died 29th July, 1952, intestate.

SMITH, WILLIAM BENJAMIN, late of 54 Hampton-street, Hampton, public servant, died 24th June, 1952, intestate.

SZEKELY, KAROLY, late of School of Infantry Camp, Seymour, labourer, died 24th February, 1952, intestate.

VALENTINE, EMIL, late of Cheltenham, pensioner, died 1st August, 1952, intestate.

\*WHITEHEAD, JOSEPH ERNEST, late of Mount Royal, Parkville, pensioner, died 22nd July, 1952.

\* According to the provisions of the will.

† With the will annexed.

C. J. GARDNER,

Public Trustee.

Melbourne, 12th November, 1952.

## 4 GEORGE VI. No. 4755, SECTION 6.

I HEREBY give notice that on the 11th September, 1952, I filed an election to administer the following deceased person's estate, in accordance with section 6 of the *Public Trustee Act 1940*:—

SZEKELY, KAROLY, late of School of Infantry Camp, Seymour, labourer, died 24th February, 1952, intestate.

I HEREBY give notice that on the 6th November, 1952, I filed elections to administer the following deceased persons' estates, in accordance with section 6 of the *Public Trustee Act 1940*:—

GIRDLER, EDWIN, late of South Greta, labourer, died 7th February, 1952, intestate.

\*HAVILAND, ADELINE, formerly of 178 Mont Albert-road, Canterbury, but late of Mont Park, pensioner, died 18th September, 1952.

\*HIGGINS, EDMUND ARTHUR, late of 16 Maritana-avenue, Regent, pensioner, died 7th September, 1952.

SAVAGE, MARY ANN, formerly of 43 Wellington-street, Windsor, but late of 9 Embankment-grove, Chelsea, retired school teacher, died 28th June, 1952, intestate.

VALENTINE, EMIL, late of Cheltenham, pensioner, died 1st August, 1952, intestate.

\*WHITEHEAD, JOSEPH ERNEST, late of Mount Royal, Parkville, pensioner, died 22nd July, 1952.

\* According to the provisions of the will.

I HEREBY give notice that on the 7th November, 1952, I filed elections to administer the following deceased persons' estates, in accordance with section 6 of the *Public Trustee Act 1940*:—

\*DOWLING, WILLIAM PATRICK, formerly of 12 Sedgman-street, East Brunswick, but late of 19 George-street, East Brunswick, pensioner, died 20th August, 1952.

EDMONDS, LOUISA, also known as Louie Edmonds, late of Hovell-street, Echuca, widow, died 4th November, 1951, intestate.

FLYNN, JACK, also known as Albert Slyn, late of Cave Hill, Lilydale, labourer, died 16th June, 1951, intestate.

†INGRAM, SYDNEY MINNIFIS, late of 28 Mercil-road, Alphonington, foreman, died 21st August, 1952.

MARTIN, BRIDGET ELLEN, late of Y.W.C.A., Russell-street, Melbourne, spinster, died 21st December, 1951, intestate.

ROSS, BERTRAM LEO, late of 89 Rowe-street, North Fitzroy, boot clicker, died 10th August, 1952, intestate.

\* According to the provisions of the will.

I HEREBY give notice that on the 10th November, 1952, I filed elections to administer the following deceased persons' estates, in accordance with section 6 of the *Public Trustee Act 1940*:—

CORRIE, BROUGHTON, late of Biggenden, Queensland, retired farmer, died 28th March, 1952, intestate.

HUTCHINS, WILLIAM THOMAS, formerly of Alexandra, but late of Beechworth, labourer, died 24th May, 1951, intestate.

KADEJA, STANISLAW, late of North Shore, Geelong, labourer, died 24th June, 1952, intestate.

\*LONDON, GEORGE HENRY HEATH, formerly of Moulamein, New South Wales, but late of Station-street, Nyah West, Victoria, pensioner, died 28th June, 1952.

MORAN, ANNIE, late of 16 Nash-street, Brunswick, machinist, died 7th December, 1949, intestate.

OHROBOM, ANNA ELVIRA, also known as Elvira Ohrbom, formerly of 22 Gordon-street, Coburg, but late of Mont Park, pensioner, died 1st October, 1952, intestate.

OXLEY, THOMAS, formerly of Walwa, but late of Ovens Benevolent Home, Beechworth, pensioner, died 30th July, 1945, intestate.

\* According to the provisions of the will.

I HEREBY give notice that on the 11th November, 1952, I filed elections to administer the following deceased persons' estates, in accordance with section 6 of the *Public Trustee Act 1940*:—

FENECH, SALVATOR, also known as Sam Fenech, formerly of 376 William-street, Melbourne, but late of 88 Victoria-street, Carlton, pensioner, died 13th September, 1952, intestate.

PALIJ, MYCHAJLO, also known as Michajlo Palyj, formerly of 22 Douro-street, North Geelong, but late of 31A Clarence-street, West Geelong, labourer, died 23rd May, 1952, intestate.

C. J. GARDNER,

Public Trustee.

412 Collins-street, Melbourne, C.1, 12th November, 1952.

**CONTRACTS ACCEPTED.—(Series 1952-53.)****PUBLIC WORKS.**

1536. Ararat, Mental Hospital, (1) provision of fireproof doors, &c., £1,609 13s.—Wormald Bros. (South) Ltd.
1537. Abbotsford, State School No. 1886, (2) attention to girls' out-offices, £262.—R. B. Hallett.
1538. Ballarat, Receiving Home, Hospital, (11) internal painting, £820 6s.—Rowan and Button.
1539. Ballarat, Receiving House, Mental Hospital, (1) electrical installation, £130 10s. 6d.—W. Cumming and Co. Pty. Ltd.
1540. Ballarat, Mental Hospital, (1) repairs to pig pens, £107 10s.—R. V. Edmonds.
1541. Ballarat, Mental Hospital, Laundry, (3) supply and installation of an automatic fire sprinkler system, £1,716.—Central Automatic Sprinkler Co. Pty. Ltd.
1542. Balwyn North, State School No. 4638, (3) sewerage and sanitary plumbing, £1,780.—M. G. Brown.
1543. Broadmeadows, "Atwood Police Stud Farm," (1) electrical work, &c., £129 5s.—G. Wilkie Electrical Co.
1544. Coburg, State School No. 484, (2) provision of room for student teachers, £137.—J. J. Lynch.
1545. Carlton, State School No. 2365, (1) repairs and replacements, &c., to slate roof, £115.—W. R. McPherson.
1546. Coburg, Pentridge Gaol, (4) supply and installation of winding machine, £550.—Phildon Engineering Co. Pty. Ltd.
1547. Colac, State School No. 117, (1) renewal of party fencing, &c., £116 10s.—Martin and Maslen.
1548. Dunolly, Nurses' Quarters, District Hospital, (1) new fence, &c., £290.—J. Pike.
1549. Glenormiston Estate, Farm Manager's Quarters, (1) repairs to roof and spouting, £112.—Pyers Bros.
1550. Glenormiston Estate, Blair Cottage, Department of Agriculture, (2) repairs, &c., £207.—Pyers Bros.
1551. Golden Square, Police Station, (7) painting and repairs, £573 6s.—P. E. Hutchings.
1552. Kew, Mental Hospital, (6) renewal of covered ways, lighting, £292.—G. Wilkie Electrical Co.
1553. Kew, Medical Officer's Residence, Mental Hospital, (2) renewal of electrical installation, £138.—G. Wilkie Electrical Co.
1554. Kew, Dining Hall, Children's Cottages, Mental Hospital, (3) electrical installation, £158 10s.—G. Wilkie Electrical Co.
1555. Katandra, State School No. 1965, (1) painting and repairs, £440.—J. T. Finch.
1556. Langi Kal Kal, Training Centre, Penal and Gaols, (1) removal of ram shed to new site on farm, £140.—Pascoe and Trickey.
1557. Mont Park, Boiler House, Chronic Block, Mental Hospital, (1) electrical installation, £756 15s.—Colmax Electric Pty. Ltd.
1558. Melbourne, Treasury Gardens, 3rd Floor, Agricultural Department, Seed Testing Laboratory, (2) electrical installation, £249 10s.—F. L. Catterall.
1559. Melbourne, Government Printing Office, (1) alteration to floor, £175.—Thompson and Chalmers Pty. Ltd.
1560. Melbourne, Records Office, 295 Queen-street, (1) repairs and renewals to fireplaces, £351.—R. B. Hallett.
1561. Melbourne, St. Kilda-road, Royal Institute for the Blind, (9) additions to boys' dormitory, £2,552.—R. B. Hallett.
- P. T. BYRNES, Commissioner of Public Works. 10.11.52.
1562. Newbridge, State School No. 457, (1) repairs and replacement of white ant damage, £134 19s.—A. Dutton and A. P. Brennan.
1563. Orbest, State School No. 2744, (9) repairs and painting, £815.—N. C. Burn.
1564. Ouyen, State School No. 3615, (1) removal of Kiamal School No. 3992 to State School No. 3615, £195 10s.—M. F. O'Callaghan.
1565. Royal Park, Children's Welfare Department, Receiving Depot, (2) painting verandah of Hospital Ward, £125.—R. B. Hallett.
1566. Royal Park, Mental Hospital, new brick veneer residence, (3) electrical installation, £156.—G. Wilkie Electrical Co.
1567. Sunbury, Mental Hospital, (3) supply and fix new canopy and paint ceiling and wall in Staff Room Kitchen, £147 10s.—Griffiths Bros.
1568. Sunbury, Mental Hospital, (4) provision of vegetable shed, &c., £292.—B. Motton.
1569. Sunbury, Mental Hospital, (3) alterations to existing brick fireplaces, £110.—B. Motton.
1570. Sunbury, Mental Hospital, (4) supply and installation of stainless steel sink and cupboards, £383 5s.—Griffiths Bros.

1571. Sunbury, Mental Hospital, (5) renewal of fences at residences of Engineer and Chemist, £294.—R. L. Philip.
1572. St. Arnaud, High School, (1) resurfacing corridor floor, £153 8s.—Handerson Bros.
1573. Thoonia, State School No. 2056, (3) erection of a shelter pavilion, £350 8s. 6d.—K. H. Johnston.
1574. West Melbourne, Government Cool Stores, (2) electrical installation, £235 9s. 6d.—A. E. Nelsen.
1575. Woomelang, Police Station, (4) repairs, internal and external painting, £540.—J. N. Shrimpton.
- P. T. BYRNES, Commissioner of Public Works. 11.11.52.

1576. Coburg, Pentridge, Wire Netting Factory, Penal Establishment, (1) supply of electrolytic zinc, £5,055 4s. 2d.—Electrolytic Zinc Co. of Australasia Ltd.
1577. Geelong, Gaol, (1) supply of timber, £130 2s. 3d.—Caldon Timber Pty. Ltd.
1578. South Melbourne, J. H. Boyd Domestic College, (1) sewing tables and stools, £120.—D. F. Cowan.
1579. Rosanna, S.S. No. 4568, (1) extension of sewerage reticulation, £415 4s. 3d.—Melbourne and Metropolitan Board of Works.
1580. Healesville, Potato Research Farm, (1) supply of crushed rock, £115.—A. H. Hoare and Co.
1581. South Melbourne, P.W.D. Storeyard, (1) supply of flooring, £11,702 13s.—Gibbs, Bright and Co.
1582. Flemington, Travancore Developmental Centre, (1) supply of drying tumbler, £335.—K.L. Distributors Pty. Ltd.
1583. Beechworth, Mental Hospital, (1) supply 64 chairs, £236 16s.—Berwin Pty. Ltd.
1584. Coburg, Pentridge, Penal and Gaols, (1) supply of steam pipes, £111 19s. 3d.—Carroll and Douglas.
1585. South Melbourne, P.W.D. Storeyard, (1) supply of bolts and nuts, £171 0s. 9d.—McPherson's Ltd.
1586. Lake Tyers, Aboriginal Station, (1) supply of joinery, £100 11s.—The Caulfield Timber Co. Pty. Ltd.
1587. South Melbourne, P.W.D. Storeyard, (1) supply of timber, £245 2s. 1d.—W. S. Neelands Pty. Ltd.
1588. Williamstown, Dredge *Matthew Flinders*, (1) supply of coal, £1,170 8s. 1d.—Melbourne Steamship Co. Ltd.
1589. Janefield, Mental Hospital, (1) supply of door and window frames, £762 12s.—W. S. Neelands Pty. Ltd.
1590. Ararat, Soil Conservation Board, (1) painting residence, £163 17s.—G. N. McArthur.
1591. Port Melbourne, Prefabricated Homes, (1) supply and fixing gypsum board, £243.—Fibrocraft, Oakleigh.
- P. T. BYRNES, Commissioner of Public Works. 12.11.52.

**Weights and Measures Acts.****DECLARATION REGARDING THE TESTING OF WEIGHBRIDGES.**

WHEREAS by the Weights and Measures Acts it is amongst other things enacted that the provisions of paragraph (c) of sub-section (5) of section 31 of the said Acts shall not apply in respect of weighbridges in the district of any Local Authority insofar as on the recommendation of the Superintendent, the Minister, being satisfied that the Local Authority was at the commencement of the said Acts and thereafter has continued to be sufficiently equipped to verify, re-verify, inspect and stamp weighbridges in the district, by notice published in the *Government Gazette* declares:

Now therefore I, Keith Dodgshun, Chief Secretary of the State of Victoria and the Minister for the time being administering the Weights and Measures Acts, on the recommendation of the Superintendent of Weights and Measures, and being satisfied that the Melbourne City Council and the North-Western Weights and Measures Union at the commencement of the said Acts were and thereafter have continued to be sufficiently equipped to verify, re-verify, inspect and stamp weighbridges in their respective districts to the extent hereinafter set forth, do by this notice declare that the provisions of paragraph (c) of sub-section (5) of section 31 of the Weights and Measures Acts shall not apply to weighbridges—

- (a) within the City of Melbourne, other than weighbridges owned or operated by the Melbourne City Council; and
- (b) in the district of the North-Western Weights and Measures Union, if of a capacity (as defined in the Weights and Measures Regulations) not exceeding 15 tons.

K. DODGSHUN,

Chief Secretary.

Chief Secretary's Office,  
Melbourne, 10th November, 1952.

Transport Regulation Acts.  
TRANSPORT REGULATION BOARD.  
NOTICES OF PUBLIC HEARINGS.

NOTICE is hereby given that the applications made by the persons named below for licences to operate commercial passenger vehicles on the route or routes, or in the manner set out opposite their names, will be heard at a time and place to be communicated to the parties:—

*Name of Applicant; Nature of Application.*

GANGE, A., PTY. LTD., 214 Brunswick-street, Fitzroy; 1 commercial passenger vehicle, with seating capacity for seven persons, to operate as a metropolitan private hire car for the carriage of passengers otherwise than at separate and distinct fares for each passenger throughout the State of Victoria, with the proviso that the vehicle shall be ordered or be bespoke from place of business at Astoria Taxi Depots (subject to the cancellation of licence No. M.H.304, at present held by T. J. Shine, 16 Madura-street, Ascot Vale).

GANGE, A., PTY. LTD., 214 Brunswick-street, Fitzroy; 13 commercial passenger vehicles, each with seating capacity for approximately five persons, to operate as metropolitan taxis for the carriage of passengers otherwise than at separate and distinct fares for each passenger within a radius of 50 miles of the General Post Office, Melbourne (subject to the cancellation of metropolitan taxi licence Nos. M.T.741, M.T.742, M.T.743, M.T.744, M.T.746, M.T.747, M.T.748, M.T.749, M.T.925, M.T.960, M.T.968, M.T.1094, M.T.1149, at present held by Stanley Auto Service Pty. Ltd.).

SKEWES, I. H., 73 Ashburton-road, Glen Iris; 1 commercial passenger vehicle, with large seating capacity, to operate under the same terms and conditions relating to prescription of Route 84A as set out in the *Victoria Government Gazette* No. 665, dated 27th June, 1951, and any subsequent authorized amendment (subject to the cancellation of licence No. Sub. 16, at present held by the applicant).

DUNCAN'S GREEN BUS SERVICE, 130 Mount-street, Heidelberg; 9 commercial passenger vehicles, with seating capacity for 27, 27, 27, 27, 26, 25, 25, and 23 persons respectively, to operate under the same terms and conditions relating to Route 19 as set out in *Victoria Government Gazette*, No. 665, dated 27th June, 1951, and any subsequent authorized amendment (subject to the cancellation of licence Nos. M.O.44, M.O.45, M.O.46, M.O.47, M.O.48, M.O.49, M.O.50, M.O.51, M.O.52, at present in the name of H. J. Duncan).

DUNCAN'S GREEN BUS SERVICE, 130 Mount-street, Heidelberg; 1 commercial passenger vehicle, with seating capacity for 23 persons, to operate as a substitute vehicle under the same terms and conditions relating to Route 19 as set out in prescription of route as published in the *Victoria Government Gazette*, No. 665, dated 27th June, 1951, and any subsequent authorized amendment (subject to the cancellation of licence No. Sub. 9, at present in the name of H. J. Duncan).

TROTTER, H. B., 3B Atkinson-parade, Oakleigh; 1 commercial passenger vehicle, with seating capacity for sixteen persons, to operate as an additional vehicle under the same terms and conditions relating to Route 103A as set out in prescription of route in *Victoria Government Gazette*, No. 665, dated 27th June, 1951, and any subsequent authorized amendment.

REID, D. F., 252 St. George's-road, Northcote; application for renewal of metropolitan special service omnibus licence No. M.C.270 authorizing operations as follows:—(a) As a metropolitan special service omnibus within a radius of 50 miles of the General Post Office, Elizabeth-street, Melbourne, (b) specified half day and day tours from Melbourne.

NOTICE is hereby given that the applications made by the persons named below for licences to operate commercial passenger vehicles on the route or routes, or in the manner set out opposite their names, will be heard at a time and place to be communicated to the parties:—

*Name of Applicant; Nature of Application.*

BENDER'S BUSWAYS, 215 Aberdeen-street, Newtown, Geelong; application for permit on any urban omnibus licence to include the ability to operate for the carriage of school children only from the corner of Thompson and Separation streets, North Geelong, via Separation-street and Melbourne-road to the North Geelong State School.

BLUM, M. V. (trading as East Frankston Taxi Service), Leonard-street, East Frankston; 1 commercial passenger vehicle, with seating capacity for five persons, to operate as follows:—(a) At separate and distinct fares within a radius of 5 miles of East Frankston Post Office, (b) under private hire conditions within a radius of 50 miles of East Frankston Post Office.

CABBLE, A. W. B., 22 Cressy-road, Camperdown; 1 commercial passenger vehicle, with seating capacity for five persons, to be purchased, to operate as follows:—(a) At separate and distinct fares within a radius of 5 miles of Camperdown Post Office, (b) under private hire conditions within a radius of 50 miles of Camperdown Post Office. *Note*.—This replaces P.H. application gazetted on 5th November, 1952.

DUFFY, F. A., Wando Vale, via Casterton; application for renewal of licence No. A.1715 (expired 20th October, 1952), authorizing operations for the carriage of school children between Wando Bridge and the Wando Vale State School, under contract to the Education Department.

FERGUSON, R. P., 139 Lloyd-street, Dimboola; 1 commercial passenger vehicle, with seating capacity for five persons, to operate as follows:—(a) At separate and distinct fares within a radius of 5 miles of Dimboola Post Office, (b) under private hire conditions within a radius of 50 miles of Dimboola Post Office (subject to the cancellation of licence No. A.650, at present in the name of G. Greenaway, Dimboola).

MANNING, W. B., corner of Main-street and South-parade, Blackburn; 1 commercial passenger vehicle, with seating capacity for five persons, to operate as follows:—(a) At separate and distinct fares within a radius of 5 miles of Blackburn Railway Station, (b) under private hire conditions within a radius of 50 miles of Blackburn Railway Station (subject to the cancellation of P.H. licence in course of transfer from W. Johnston to the applicant).

CANET, D. C., & W. WALL (trading as Aspendale Taxi Service), 19 Sherwood-avenue, Chelsea; 1 commercial passenger vehicle, with seating capacity for five persons, to operate as follows:—(a) At separate and distinct fares from and to the Aspendale Railway Station to and from places within a radius of 5 miles of the said Aspendale Railway Station, (b) under private hire conditions within a radius of 50 miles of Aspendale Railway Station (subject to the cancellation of licence No. A.1958, held by J. H. Roberts, Aspendale).

CANET, D. C., & W. WALL (trading as Aspendale Taxi Service), 19 Sherwood-avenue, Chelsea; 1 commercial passenger vehicle, with seating capacity for four persons, to operate at otherwise than at separate and distinct fares from 147 Nepean Highway, Aspendale, to places throughout Victoria (subject to the cancellation of P.H.1989, held by J. H. Roberts, Aspendale).

TAYLOR, F. S., & P. GRIEVE, Drouin; application for renewal of licence No. A.2436 (expired 23rd August, 1952), authorizing operations as follows:—As a stage omnibus on the following routes:—(a) On a round route commencing at the Warragul Post Office; thence via Bona Vista, Nilma, and Brigg's-road to the Shady Creek State School; thence via Bloomfield-road and Nilma to Warragul, terminating at the Warragul Post Office aforesaid, (b) on a round route commencing and terminating at Warragul, via Pharos's-road, Brandy Creek-road, Dollanburn-road, the Warragul-Neerim road, Lillico-road, Copeland's-road, and Albert-road, (c) mails may be carried along the above routes subject to the mail contracts entered into between the Postmaster-General's Department and the holders of this licence, (d) parcels may be carried to or from any place along the above routes subject to the following conditions, (e) on the route defined in part (a) of routes above the weight of any one parcel carried shall not exceed 14 lb., and the total weight of all parcels carried on the vehicle at any one time shall not exceed 56 lb., (f) on the route defined in part (b) of routes above the weight of any one parcel carried shall not exceed 14 lb., and the total weight of all parcels carried on the vehicle at any one time shall not exceed 56 lb., except on occasions when not more than two passengers are carried on the vehicle, when the total weight of all parcels carried on the vehicle shall not exceed 4 cwt., (g) the vehicle so licensed may be operated for the carriage of passengers at separate and distinct fares for each passenger to and from places within a radius of 1 mile from the Railway Station at Warragul from and to places within a radius of 5 miles from the Railway Station at Warragul aforesaid, (h) the vehicle may also be operated for the carriage of passengers otherwise than at separate and distinct fares for each passenger within a radius of 60 miles from the Railway Station at Warragul.

TAYLOR, F. S., & P. GRIEVE, Drouin; application for renewal of licence No. A.2435 (expired 23rd August, 1952), authorizing operations as follows:—(a) As a stage omnibus on a round route commencing at Warragul; thence via Ellinbank, Seaview, Ferndale, Teetora-road, Lardner, and West Warragul, returning to Warragul aforesaid, (b) mails and parcels may be carried along the route subject to the condition that when not more than two passengers are carried parcels up to 4 cwt. may be carried, when more than two passengers are carried parcels are not to exceed 56 lb., (c) the vehicle may also be operated for the carriage of passengers at separate and distinct fares for each passenger within a radius of 6 miles from the Railway Station at Warragul, (d) the vehicle may also be operated for the carriage of passengers otherwise than at separate and distinct fares for each passenger within a radius of 60 miles from the Railway Station at Warragul.

TAYLOR, F. S., & P. GRIEVE, Drouin; application for renewal of licence No. A.2438 (expired 23rd August, 1952), authorizing operations as follows:—(a) At separate and distinct fares within a radius of 5 miles of the Warragul Railway Station, (b) under private hire conditions within a radius of 50 miles of the Warragul Railway Station, (c) the vehicle may be operated in substitution for but not in addition to either of the vehicles licensed by licence Nos. A.2435 and A.2436, and when so operated shall adhere and be subject to all of the terms and conditions to which the said licence Nos. A.2435 and A.2436 are subject.

WATSON, G. T., 665 Canterbury-road, Surrey Hills; application for variation of all "A" licences to include the ability to operate as follows:—(a) To extend from corner of Junction and Surrey roads to the corner of Blackburn and Doncaster roads on all time-table trips operating along Surrey-road, (b) to extend from Forest Hills on four trips daily to Migrants' Camp in Rooks-road, Mitcham, via Canterbury and Rooks roads, (c) to extend on all time-table trips to the corner of Junction and Springvale roads from the corner of Whitehorse and Springvale roads to the Migrants' Hostel in Rooks-road, via Whitehorse-road.

WOOLNOUGH, A. S., & G. F., Portarlington; application for variation of all "A" licences to include the ability to operate as follows:—(a) Between Portarlington and Geelong on alternate Saturdays only.

#### TIME-TABLE.

Depart Portarlington 10 a.m., depart Geelong 2.15 p.m. (b) the right on the Portarlington-Geelong service to operate the whole year round instead of Christmas to Easter.

**A**PPPLICATIONS for renewal of private hire licences expiring in January, 1953.

FRAZINI, A., PTY. LTD., 25 Fitzroy-street, Kerang; P.H.181.  
KINGSTON, F. C., 19 Wimmera-street, Stawell; P.H.1502.  
WILLIAMSON, G. R., 56 Patrick-street, Stawell; P.H.1515.

**A**PPPLICATIONS for licences to operate commercial passenger vehicles, with seating capacity for five persons, for the carriage of passengers throughout Victoria otherwise than at separate and distinct fares for each passenger:—

BLUM, M. V. (trading as East Frankston Taxi Service), Leonard-street, East Frankston.

LEGGETT, R. B., 30 Second-street, Black Rock.

POVEY, M. J., & M. B. (trading as Povey's Bus Service), Box 106, Merino, to operate from Campbell-street, Merino (subject to the cancellation of licence No. P.H.412, at present in the name of the late I. K. McPhee, Merino).

**N**OTICE is hereby given that the applications made by the persons named below for licences to operate the commercial goods vehicles on the route or routes, or in the manner set out opposite their names, will be heard at a time and place to be communicated to the parties concerned:—

*Name and Address; Nature of Application.*

ADAMS, C. F., 7 Hartley-street, Northcote; 1 commercial goods vehicle (100 cwt.) to operate—(a) within a radius of 25 miles of Melbourne—general goods, (b) from quarries at Cranbourne to consignees in the metropolitan area—sand and screenings.

GARNER, T. L., & J. J. TAYLOR, Mt. Macedon; 1 commercial goods vehicle (70 cwt.) to operate—(a) within a radius of 20 miles of Mt. Macedon—general goods, (b) within a radius of 50 miles of Mt. Macedon—second-hand household furniture.

HAIG CONSTRUCTION & HAULAGE PTY. LTD., Haig-street, Burwood; 2 commercial goods vehicles (105 and 30 cwt.) to operate throughout the State of Victoria for the carriage of components necessary for the completion of prefabricated houses—wood for stumps, steps, fencing and baseboards, plumbing and sewerage material, lime, cement, bricks, reinforcing rods for chimneys and paths, &c.

HANCOCK, C. F., P.O. Box 137, Lakes Entrance; 1 commercial goods vehicle (240 cwt.) to operate—(a) from Lakes Entrance to Melbourne and to the Victorian-New South Wales border, *en route* to and from Eden (N.S.W.), via the Prince's Highway—fish and fishermen's gear for repair, (b) from Melbourne to Lakes Entrance—supplies for use in fishing or processing fish, (c) from and to Melbourne to and from Lakes Entrance—goods specified in the Third Schedule of the *Transport Regulation Board Act 1933*, (d) from and to Bairnsdale to and from Lakes Entrance—general goods.

HARTLEY, E., 100 Fairy-street, Warrnambool; application to vary the terms of existing licence No. D.6466 by extending the sphere of operation to include the Towns of Ararat, Stawell, and Horsham, and authority to carry and deliver cakes in addition to cordials and confectionery authorized under present conditions.

LANGSKAILL, A. & N. N. (trading as Langskail Bros.), Buchan; 1 commercial goods vehicle (15 cwt.) to operate from and to Buchan to and from Wulgulmerang for the carriage of mail, parcels, and two passengers.

LEGG, VICTOR, & FARMERS LTD., 288 Williamstown-road, Yarraville; 1 commercial goods vehicle (7 cwt.) to operate throughout the State of Victoria for the carriage of agricultural sprays and equipment.

MICKAN, F. M., Rutherglen; 1 commercial goods vehicle (60 cwt.) to operate—(a) within a radius of 20 miles of Rutherglen—general goods, (b) from and to places situated within the radius defined in paragraph (a) to and from Wangaratta—live stock and farm requisites, (c) from and to places situated within the radius defined in paragraph (a) to and from Wodonga—live stock and farm requisites.

MURRAY, W. A., care of C.R.B. Office, Benalla; 1 commercial goods vehicle (100 cwt.) to operate throughout the State of Victoria for the carriage of road-contracting plant and material under contract to the Country Roads Board.

POMEROY, H. C. R. (trading as H. R. Pomeroy and Co.), 15 William-street, South Yarra; 1 commercial goods vehicle (10 cwt.) to operate between Melbourne and Traralgon, via the Prince's Highway, and to Ballarat in the course of business as "wholesale distributors"—kitchenware.

SANTON, W. A., 58 Condon-street, Bendigo; 1 commercial goods vehicle (91 cwt.) to operate throughout the State of Victoria for the carriage of road-contracting plant and material under contract to the Country Roads Board.

**N**OTICE is hereby given that the applications made by the persons named below for renewal of licences to operate commercial goods vehicles on the route or routes, or in the manner set out opposite their names, will be heard at a time and place to be communicated to the parties concerned:—

*Name and Address; Present Franchise; Licence No.; Date of Expiry.*

BUNTMAN, D., 51 Beaconsfield-parade, Croxton; throughout the State of Victoria in the course of business as "hawker"—drapery; D.5257; 7th February, 1953.

ELLIS, M., 809-811 Sturt-street, Ballarat; within a radius of 100 miles from Ballarat—(a) for the purpose of servicing farm machinery—tools of trade and spare parts incidental to the aforesaid servicing, (b) agency machinery and implements for the purpose of demonstration only; D.5287; 21st February, 1953.

GRINTER, W. C. P., Swifts Creek; (a) within a radius of 20 miles from Swifts Creek—general goods, (b) from and to Swifts Creek to and from Bruthen and Bairnsdale—general goods, (c) from and to places situate within the area as defined in paragraph (a) above and from Corryong, Gelantipy, Buchan, Orbost, and Myrtleford—live stock; D.5332; 21st February, 1953.

MILLER, JAMES, & CO. PTY. LTD., 29 Dawson-street, Brunswick; (a) within a radius of 50 miles from the premises of the holder of this licence at Brunswick—goods being the property of such holder and carried in the course of trade as "flax and hemp spinners, rope, twine, and thread manufacturers," (b) from and to the premises as defined in paragraph (a) to and from the premises of the holder of this licence at Warragul—goods as defined in paragraph (a), subject to the following conditions:—Special conditions.—1. The total aggregate weight of all goods carried to paragraph (b) above on the vehicle hereby licensed and on all other vehicles of the licensee holding "D" licences shall not exceed in any one month a maximum tonnage of 50 tons, notwithstanding the number of vehicles in operation, and this maximum aggregate tonnage shall not be exceeded at any time. 2. Freight records shall be kept of all goods carried pursuant to paragraph (b) above; D.5269; 7th February, 1953.

JAMES, J. W. (trading as Premier Refrigeration Service Co.), Williamstown-road, Port Melbourne; throughout the State of Victoria for the purpose of servicing and maintaining food preservation equipment at hospitals, hotels, shops, &c.—tools of trade and spare parts incidental to the aforesaid servicing and replacement units pending repairs; D.5298; 21st February, 1953.

SHONE, J., 255 Moorabool-street, Geelong; (a) within a radius of 20 miles from Hamilton—bulk confectionery, (b) from the railway stations at Colac, Camperdown, Timboon, Mortlake, Warrnambool, Port Fairy, Portland, Heywood, Casterton, Coleraine, Hamilton, Penshurst, and Glen Thompson to retailers tributary to such railway stations—bulk confectionery goods *ex* rail for use in licensee's own business as a distributing confectioner; D.5323; 21st February, 1953.

Notice of any objections should be forwarded to reach the Secretary of the Board not later than Wednesday, 3rd December, 1952.

E. V. FIELD,  
Secretary.

Exhibition Buildings, Rathdown-street, Carlton, N.3, 17th November, 1952.

#### BUSINESS AGENTS ACT 1930.

IN accordance with the provisions of the above-mentioned Act, the following is published for general information:—

(a) List of Business Agents' Licences issued during the month of October, 1952, and prior months.

Name.	Principal Place of Business (Registered Office).	Name of Firm or Partnership.	Date from which Licence is Effective.
Bird, K. B. ..	70 Westbury-street, St. Kilda ..	.. ..	31.10.52
Chapman, M. S. ..	Yarram ..	Chapman and Wheildon ..	21.10.52
Collings, G. T. ..	852 Sydney-road, Brunswick ..	.. ..	25.7.52
Jalowski, Leon ..	650 Malvern-road, Prahran ..	L. Jolson and Co. ..	28.10.52
Jalowski, Lola ..	650 Malvern-road, Prahran ..	L. Jolson and Co. ..	28.10.52
Molloy, E. V. ..	50 Main-street, Mornington ..	A. C. Campbell and Co. ..	8.10.52
Mortimer, R. S. ..	Francis-grove, Lower Ferntree Gully ..	.. ..	1.10.52
Sweeney, G. W. ..	Broadcasting Building, View Point, Bendigo ..	.. ..	21.10.52
Tollis, G. V. ..	190 Bourke-street, Melbourne ..	.. ..	1.10.52

(b) List of Business Sub-Agents' Licences issued during the month of October, 1952.

Name.	Registered Address.	Date from which Licence is Effective.	Name.	Registered Address.	Date from which Licence is Effective.
Baird, J. D. ..	10 Station-street, East Brunswick ..	3.10.52	Munton, R. W. ..	23 Carrier-street, Benalla ..	2.10.52
Bennett, C. F. ..	6 Wugga Court, Ashburton ..	24.10.52	Parker, C. A. ..	8 Bischoff-street, West Preston ..	8.10.52
Boyd-Gerny, V. G. ..	16 Mitford-street, St. Kilda ..	3.10.52	Scott, R. A. ..	20 Beavers-road, Northcote ..	14.10.52
Hogan, W. ..	16 Macartney-avenue, Kew ..	29.10.52	Short, A. B. ..	379 Bluff-road, Hampton ..	15.10.52
Knox, D. W. ..	38 McMillan-street, Bairnsdale ..	5.10.52	Sinclair, L. S. ..	29 Campbell-street, Coburg ..	14.10.52
Muller, O. G. ..	4 Woolcock-street, Warracknabeal ..	14.10.52	Thomson, R. O. ..	17 Stafford-street, Footscray ..	1.10.52
			Westmore, L. ..	67 Talbot-crescent, Kooyong ..	22.10.52

The Treasury,  
Melbourne, 11th November, 1952.

M. A. R. SYNNOT,  
Registrar.

#### AUCTION SALES ACT 1928.

LIST of persons to whom Auctioneers' Licences have been issued during the month of October, 1952.

Name.	Address.	Date of Issue.
Burns, J. F. ..	123 North-road, Newport ..	17.10.52
Duffy, T. L. ..	6 Hamilton-street, Balwyn ..	7.10.52
*Fogarty, J. M. ..	Garfield ..	23.10.52
Pincott, N. L. ..	5 Arlington-street, Ringwood ..	15.10.52
Renton, W. H. ..	41 Jossie-street, West Preston ..	15.10.52
Strachan, D. V. ..	32 Burwood-road, Burwood ..	31.10.52

\* Transferred from J. J. Kavanagh under Section 25 for period 20th October, 1952, to 20th November, 1952 (inclusive).

The Treasury,  
Melbourne, 11th November, 1952.

A. T. SMITHERS,  
Director of Finance.

## REAL ESTATE AGENTS' ACTS.

IN accordance with the provisions of the above-mentioned Acts, the following is published for general information:—

## (a) List of Real Estate Agents' Licences issued during the month of October, 1952.

Name.	Principal Place of Business (Registered Office).	Name of Firm or Partnership.	Date from which Licence is Effective.
Axford, G. W.	158 Manifold-street, Camperdown ..	Lindsay Budge ..	21.10.52
Bird, K. B.	70 Westbury-street, East St. Kilda ..	..	31.10.52
Bridges, R. W.	29 Courang-road, Glen Iris ..	Glen Iris Estate and Business Agency	15.10.52
*Chapman, M. S.	Yarram ..	Chapman and Wheildon ..	21.10.52
Jalowski, Leon	650 Malvern-road, Prahran ..	L. Jolson and Co. ..	28.10.52
Jalowski, Lola	650 Malvern-road, Prahran ..	L. Jolson and Co. ..	28.10.52
Lee, F. G.	1 Inverleith-street, St. Kilda ..	F. G. Lee Trading Co. ..	31.10.52
McKeown, F. E.	Woodend ..	..	13.10.52
Molloy, E. V.	50 Main-street, Mornington ..	A. C. Campbell and Co. ..	8.10.52
Mortimer, R. S.	Francis-crescent, Lower Ferntree Gully ..	..	1.10.52
Percy, E. J.	222 Glenferrie-road, Hawthorn, and 60 Burwood road, Hawthorn ..	Batten and Percy ..	22.10.52
Shepherd, A. A.	158 Manifold-street, Camperdown ..	Lindsay Budge ..	21.10.52
Sweeney, G. W.	Broadcasting Building, View Point, Bendigo ..	..	20.10.52
Tollis, G. V.	190 Bourke-street, Melbourne ..	..	1.10.52

\* By transfer from P. W. Nolan.

## (b) List of Real Estate Sub-Agents' Licences issued during the month of October, 1952, and prior months.

Name.	Registered Address.	Date from which Licence is Effective.	Name.	Registered Address.	Date from which Licence is Effective.
Baird, J. D.	10 Station-street, East Brunswick ..	3.10.52	Muller, O. G.	4 Woolcock-street, Warracknabeal ..	14.10.52
Batty, G.	Main-road, Point Lonsdale ..	6.10.52	Munton, R. W.	23 Carrier-street, Benalla ..	2.10.52
Bennett, C. F.	6 Wunga Court, Ashburton ..	24.10.52	Nutting, A. C.	32 Ebdon-avenue, Black Rock ..	15.10.52
Batten, P. F. H.	Sterling-road, Croydon ..	21.10.52	O'Shaughnessy, B. X. P.	10 Angle-road, Balwyn ..	16.10.52
Boyd-Gerny, V. G.	16 Mitford-street, St. Kilda ..	3.10.52	Parker, C. A.	8 Bischoff-street, West Preston ..	8.10.52
Brown, J. J.	10 Victoria-road, Northcote ..	14.10.52	Rawson, G. W.	"Mundroola," Taggerty ..	7.10.52
Forsyth, D. G.	10 Station-street, East Kow ..	3.10.52	Reid, A.	Salmon-street, Hastings ..	10.10.52
Francis, R. R.	5 Francis-street, Highett ..	22.10.52	Renfree, L.	Private Bag, Wodonga ..	9.10.52
Haworth, C.	1 Wingan-avenue, Camberwell ..	16.10.52	Short, A. B.	379 Bluff-road, Hampton ..	15.10.52
Hennessey, J. C.	95 Jacaranda-avenue, Red Cliffs ..	20.10.52	Sinclair, L. S.	29 Campbell-street, Coburg ..	14.10.52
Hill, E. A.	110 Burke-road, East Malvern ..	22.10.52	Stevens, J. H.	2 Dunbar-avenue, Thornbury ..	7.10.52
Kelly, P. J.	22 Madden-avenue, Glenhuntly ..	15.10.52	Stewart, T. A.	7 Hartington-street, Elsternwick ..	8.10.52
Knox, D. W.	38 McMillen-street, Bairnsdale ..	15.10.52	Thomson, R. O.	17 Stafford-street, Footscray ..	1.10.52
Larwill, J. M.	Seymour ..	20.10.52	Westmore, L.	67 Talbot-crescent, Kooyong ..	22.10.52
Loherre, D. A.	483 Kooyong-road, Elsternwick ..	8.10.52	White, C. L.	272 Park-street, South Melbourne ..	29.10.52
McCracken, K. G.	Main-street, Lilydale ..	21.10.52	Whiting, J. R.	8 Ajax-street, Ballarat ..	16.10.52
McMahon, G. A.	90 Francis-street, Bairnsdale ..	14.10.52			
Malone, S. J.	26 The Grove, Coburg ..	21.8.52			

The Treasury,  
Melbourne, 11th November, 1952.

M. A. R. SYNNOT,  
Registrar.

### Town and Country Planning Acts. OCEAN-ROAD PLANNING SCHEME.

#### INTERIM DEVELOPMENT ORDER.

WHEREAS by virtue of the powers conferred by the Town and Country Planning Acts and every other power enabling them in that behalf, the Town and Country Planning Board (hereinafter referred to as the "Responsible Authority"), having commenced the preparation of a planning scheme in accordance with the said Acts, hereby makes the following Interim Development Order:—

1. The development of all lands referred to in the Schedule, and the erection, construction, and carrying out of any buildings, roads, or other works on any of the said land, is hereby prohibited.

2. Any person may apply to the Responsible Authority for permission to develop, subdivide, or otherwise use any land, or erect or construct any buildings, roads, or other works, during the operation of this Order.

3. Any application for permission to develop, subdivide, or otherwise use any land, or erect or construct any buildings, roads, or other works, may be granted by the Responsible Authority, subject to such conditions as are specified in the permit, or may be refused.

4. Any owner of any land who, after the publication of a copy of this Order, contravenes any of the provisions contained herein, shall, when directed by notice in writing, remove, pull down, take up, or alter any building, road, or other works, and if any owner fails to do so within the time specified by the notice, the Responsible Authority may

carry out all or any of such works, and recover all expenses incurred, after due notice has been given to the owner, lessee, and/or occupier, in accordance with the provisions of the Town and Country Planning Acts.

5. None of the provisions of this Order shall prohibit the continuance of the use of any land or buildings for the purpose for which it was lawfully used immediately before the coming into operation of this Order.

6. This Order shall remain in operation until the approval of the planning scheme, in accordance with the Town and Country Planning Acts, or until this Interim Development Order is revoked by the Governor in Council.

7. Schedule of land affected.—All those areas of land contained within the following boundaries:—

(a) Commencing at the north-eastern angle of allotment I, section XV., Parish of Conewarre; thence southerly along the eastern boundary of allotments I and L, section XV., and allotments F, I, and J, section XXIII., and continuing southerly to the coast line; thence generally south-westerly along the coast line to a point thereon due east of the south-eastern angle of allotment 64, Parish of Puebla; thence west to the said angle and continuing west along the southern boundary of allotment 64 to the south-western angle of allotment 71; thence southerly and westerly along the eastern and southern boundaries of that allotment to Spring Creek; thence generally south-easterly along the eastern bank of Spring Creek to the coast line; thence generally south-



westerly along the coast line to a point thereon due south of the south-western angle of allotment 54, section 2; thence north to the south-western angle of the last-named allotment continuing north along the western boundaries of allotments 54 and 53, section 2, to the northern boundary of the Township of Anglesea; thence westerly along the northern boundary of the Township of Anglesea to the western boundary thereof; thence by a straight line to the south-eastern angle of allotment 63a1, Parish of Jan Juc; thence along the eastern boundary of that allotment and the western boundary of the Government road to a point thereon due west of the southern boundary of allotment 49a; thence easterly along the northern boundary of a Government road and the southern boundary of allotment 49a to the south-eastern angle thereof; thence along the eastern boundary of allotment 49a to a point thereon due west of the south-western angle of allotment 32; thence easterly to the south-western angle of allotment 32; thence along the western boundaries of allotments 32, 24b, and 23a, Parish of Jan Juc, the northern bank of Spring Creek and the southern boundary of allotment 68, Parish of Puebla, to the south-eastern angle of that allotment; thence along the western boundary of allotment 67 and continuing in the same straight line to the south-western angle of allotment 38; thence along the southern boundaries of allotments 38, 53, 52, 51, 50, and 49, the eastern boundaries of allotments 49 and 48, Parish of Puebla, and allotments E, section XXV., F and E, section XVIII., Parish of Conewarre, the southern boundaries of allotments C and D, section XVIII., and along the eastern boundaries of allotments D, section XVIII., and E, section X; thence along the northern boundary of allotment F, section XI., and continuing in the same straight line to the north-western angle of allotment G, section XII.; thence along the northern boundary of allotment G and continuing in the straight line through the Salt Swamp to the northern boundary of allotment B, section XIV.; thence along the northern boundaries of allotments B, C, D, and E, section XIV., the eastern boundary of the last-named allotment, and the northern boundaries of allotments J and I to the point of commencement.

- (b) Commencing at the north-western angle of allotment 12, Parish of Angahook; thence south along the western boundary of that allotment and continuing south to the coast line; thence generally south-westerly along the coast line to a point thereon due east of the south-eastern angle of allotment 2a; thence west to the said angle and continuing west along the southern boundary of allotment 2a to the south-western angle thereof; thence along the north-western boundaries of allotments 2a, 20a, 20b, 12a, and 12a, and the northern boundaries of allotments 8 and 11 to the point of commencement.

- (c) Commencing at the north-western angle of the Eaglehawk pre-emptive right, Parish of Angahook; thence generally southerly along the Painkalac Creek to the coast line; thence generally south-westerly along the coast line to the northern boundary of the Township of Lorne; thence along the northern boundary of the Township of Lorne to the south-western angle of allotment 5, Parish of Lorne; thence along the western boundaries of allotments 5, 6, and 7, of section 3, to the north-western angle of the allotment last named; thence generally north-easterly along the southern and eastern boundaries of the State forest to the north-eastern angle of allotment 19, Parish of Angahook; thence southerly and westerly along the eastern and southern boundaries of that allotment to the point of commencement.

- (d) Commencing at the junction of the western boundary of the Township of Lorne with the St. George River; thence generally easterly along the said river to the coast line; thence generally south-westerly along the coast line to a point thereon due east of the south-eastern angle of allotment A, section 1, Parish of Krambruk; thence west along the southern boundary of that allotment, south along the eastern boundaries of allotments 1, 4, and 5, and continuing south to the Barham River; thence along

the Barham River to the coastline; thence generally south-westerly along the coastline to a point thereon due south of the south-western angle of allotment 12, section 2a, Parish of Krambruk; thence generally north-easterly along the eastern boundary of the State forest to the southern angle of allotment 41b; thence along the eastern boundary of that allotment to the southern bank of the west branch of the Barham River; thence generally along that river to its confluence with the east branch of the Barham River; thence along the western boundary of allotment 7a and the northern boundaries of allotments 7a and 7 to the north-eastern angle of allotment 7; thence along the western boundaries of allotments 3, 2, 17, 16, and 20, the northern boundary of allotment 20, the western boundaries of allotments 22 and 23, and the northern boundary of allotment 23 to the Wild Dog Creek; thence along the southern and eastern boundaries of allotment 22, the southern and eastern boundaries of allotment 21, the southern boundary of allotment 30a to the south-eastern angle thereof; thence along the eastern boundaries of allotments 30a, 29, and 28, the western boundary of allotment 34d, and along the northern boundaries of allotments 34d and 34f to Skenes Creek; thence along the southern and eastern boundaries of allotment 31a, the northern boundaries of allotments 31 and 32, the eastern boundary of allotment 33a, and along the northern boundaries of allotments 2 and 1 to the south-eastern angle of allotment 33d, Parish of Krambruk; thence along the western boundary of allotment 23c and the northern boundaries of allotments 23c and 23d, Parish of Wongarra, to Smythes Creek; thence along that creek to the north-western angle of allotment 24b; thence along the northern boundaries of allotments 24b, 24c, and 24h, the western boundaries of allotments 25a, 25c, and 25d, and generally easterly along the northern boundaries of allotments 25d and 34, the western and northern boundary of allotment 29, the northern boundary of allotment 30, and the northern bank of the Grey River to the south-eastern angle of allotment 31; thence along the western boundaries of allotments 32c, 32a, and 10b, the northern boundaries of allotments 10b and 10c, the western boundaries of allotments 8a, 8b, 7f, and 7a, Parish of Wongarra, to the Wye River; thence along that river and generally north-easterly along the eastern boundary of the State forest to the north-western angle of allotment 27a, Parish of Kaanglang; thence by a straight line through the State forest to the south-western angle of allotment 71, Parish of Lorne; thence along the western boundary of allotment 71 to the Cumberland Creek; thence by a straight line to the intersection of the western boundary of the Township of Lorne and the St. George River, the point of commencement.

FRED. C. COOK, Chairman.  
N. L. LYNEHAM, Secretary.

Approved by the Governor in Council,  
11th November, 1952.

A. MAHLSTEDT,  
Clerk of the Executive Council.

Country Fire Authority Acts.  
PERMISSION TO HOLD FIRE BRIGADE  
DEMONSTRATION.

IN pursuance with the provisions of section 79 (1) and (2) of the *Country Fire Authority Act 1944*, the Country Fire Authority has granted permission for the holding of a fire brigade demonstration as under:—

RURAL FIRE BRIGADES.

At Donald, on Saturday, 28th March, 1953.

G. G. SINCLAIR,  
Secretary.

12th November, 1952.

## NOTICE TO MARINERS.

[No. 29 of 1952.]

## AUSTRALIA.—VICTORIA.

## APOLLO BAY.

*Breakwaters Under Construction.—Lights to be Established.*

## (a) Breakwaters under Construction.

*Position.*—White beacon on Bunbury Point. Lat. 38 deg. 45 min. 45 sec. S., long. 143 deg. 40 min. 42 sec. E.

*Details.*—Rubble breakwaters are under construction as follows:—

- (1) Commencing at a point 119½ deg. distant 853 feet from the position above in an 039½ deg. direction for 480 feet; thence in an 000 deg. direction.
- (2) Commencing at a point 298 deg. distant 450 feet from the above position, in an 000 deg. direction to the existing jetty; thence in an 075 deg. direction.

## (b) Lights to be Established.

*Date.*—Shortly without further notice.

*Position.*—(a) Seaward extremity of breakwater (1) above, at present 061 deg. 2 cables from white beacon above and moving in an 000 deg. direction as construction proceeds. (b) 33 deg. 47 min. 2.47 miles from white beacon above. (c) 16 deg. 27 min. 2 cables from (b) above.

*Abridged Description.*—(a) Fl.R. 10 sec. 18 ft. 3M (U). (b) Fl.W.R. 3 sec. 112 ft. 5M (U). (c) Gp.Fl. (2) 4 sec. 157 ft. 5M (U).

*Details.*—(a) Flashing red every 10 seconds, elevation 18 feet, visibility 4 miles, structure, post 10 feet high.

(b) Flashing white, red every 3 seconds, showing white from 257 deg. through west to 347 deg., red elsewhere. Elevation 112 feet, visibility 5 miles, structure, white pyramid base and mast 30 feet high.

(c) Group flashing white, showing two flashes every 4 seconds—thus flash ½ second, eclipse 1 second, flash ½ second, eclipse 2 seconds. Elevation 157 feet, visibility 5 miles, structure, white triangle 10 feet high point down.

*Remarks.*—Lights are unwatched. Lights (b) and (c) in transit lead between Henty and Hayley (Little Henty) Reefs. Masters of craft entering harbor should give the Breakwater Light (a) a wide berth.

*Charts Affected.*—1694, 1695B.

*Publications.*—General Notice to Mariners Respecting Navigation in Victorian Waters, 1942, page 72.

D. S. STEVENSON,  
Port Officer.

Ports and Harbors Branch,  
Department of Public Works,  
Treasury-place, Melbourne, C.2,  
12th November, 1952.

## NOTICE TO MARINERS.

[No. 30 of 1952.]

## AUSTRALIA.—VICTORIA.

THE following Notice to Mariners, which has been received from the Harbor Master, Geelong, is published for general information.

D. S. STEVENSON,  
Port Officer.

Ports and Harbors Branch,  
Department of Public Works,  
Melbourne, C.2, 17th November, 1952.

## THE GEELONG HARBOR TRUST COMMISSIONERS.

## PORT OF GEELONG.

## A.—Wilson Spit Channel.

- (1) New Light Beacon to be constructed.
- (2) New Lights to be established and alterations to existing lighting.
- (3) Buoy to be permanently removed.

*Date.*—On or about 1st December, 1952.

*Position.*—No. 2 Buoy, Wilson Spit Channel.

*Details.*—(1) On or about the above date construction of a new Light Beacon will commence in the position of No. 2 Light Buoy, Wilson Spit Channel. During construction of the new Beacon the Buoy will be moored as close as practicable to its former position and will exhibit a light of the same characteristic (Fl. G. ev. 4 sec.).

*Details.*—(2) On or about 15th December, 1952, on completion of the Light Beacon in (1) above, new Light Beacons will be established, and characteristics and numbers of the existing North side Wilson Spit Channel Light Beacons will be altered as follows:—

*Beacon "A."*—New Beacon to be established in above position (No. 2 Buoy, Wilson Spit Channel).

*Old Number.*—No. 2 Buoy, Wilson Spit Channel.

*Old Character.*—Flashing Green every 4 seconds.

*New Number.*—No. 2 Beacon, Wilson Spit Channel.

*New Character.*—Group flashing Green, showing three flashes every 12 seconds, thus:—

Flash	Eclipse	Flash	Eclipse	Flash	Eclipse	
0.5	2.0	0.5	2.0	0.5	6.5	= 12 sec.

*Beacon "B."*—New Beacon to be established 282°—0.83 miles from "A."

*New Number.*—No. 4 Beacon, Wilson Spit Channel.

*New Character.*—Flashing Green every 5 seconds, thus:—

Flash	Eclipse	
0.5	4.5	= 5 sec.

*Beacon "C."*—282°—0.36 miles from "B."

*Old Number.*—No. 4 Beacon, Wilson Spit Channel.

*Old Character.*—Flashing every 4 second (Fl. ev. 4 sec.).

*New Number.*—No. 6 Beacon, Wilson Spit Channel.

*New Character.*—Flashing Green every 5 seconds, thus:—

Flash	Eclipse	
0.5	4.5	= 5 sec.

*Beacon "D."*—New Beacon to be established 282°—0.37 miles from "C."

*New Number.*—No. 8 Beacon, Wilson Spit Channel.

*New Character.*—Flashing Green every 5 seconds, thus:—

Flash	Eclipse	
0.5	4.5	= 5 sec.

*Beacon "E."*—282°—0.46 miles from "D."

*Old Number.*—No. 6 Beacon, Wilson Spit Channel.

*Old Character.*—Flashing every 4 seconds (Fl. ev. 4 sec.).

*New Number.*—No. 10 Beacon, Wilson Spit Channel.

*New Character.*—Flashing Green every 5 seconds, thus:—

Flash	Eclipse	
0.5	4.5	= 5 sec.

*Beacon "F."*—New Beacon to be established 282°—0.44 miles from "E."

*New Number.*—No. 12 Beacon, Wilson Spit Channel.

*New Character.*—Flashing Green every 5 seconds, thus:—

Flash	Eclipse	
0.5	4.5	= 5 sec.

*Beacon "G."*—282°—0.43 miles from "F."

*Old Number.*—No. 8 Beacon, Wilson Spit Channel.

*Old Character.*—Flashing every 4 seconds (Fl. ev. 4 sec.).

*New Number.*—No. 14 Beacon, Wilson Spit Channel.

*New Character.*—Flashing Green every 5 seconds, thus:—

Flash	Eclipse	
0.5	4.5	= 5 sec.

*Remarks.*—All Beacons are four pile structures surmounted by concrete battery houses and painted black.

Elevation of all Lights—20 feet.

Visibility of Lights—Beacon "A," 5 miles.

All other Beacons—3 miles.

*Details.*—(3) On completion and lighting of new No. 2 Beacon, Wilson Spit Channel, the old No. 2 Buoy will be permanently removed.

## B.—Outer Harbor.

Single Pile Beacons to be Established.

*Date.*—On or about 25th November, 1952.

*Position.*—Point Richards Beacon, lat. 38 deg. 06 min. 45 sec. S. Long. 144 deg. 37 min. 54 sec. E. (approximately).

*Details.*—On or about the above date two single pile beacons will be established in the following positions:—

- (1) 265 deg.—1.25 miles from above position.
- (2) 295 deg.—0.67 miles from above position.

*Remarks.*—Beacons will be unlighted and painted red.

*Local Government Act 1946 (Part 48).*  
**RENEWAL OF UNUSED ROAD AND WATER  
 FRONTAGE LICENCES.**

**A**LL Unused Road and Water Frontage Licences expiring on 31st December, 1952 (excepting those cancelled or terminated) are hereby renewed for a further term of three years.

A. E. LIND,  
 Minister of Lands.

Department of Crown Lands and Survey,  
 Melbourne, 19th November, 1952.

**DEPARTMENT OF CROWN LANDS AND SURVEY.**

*At the Executive Council Chamber, Melbourne, the  
 eleventh day of November, 1952.*

PRESENT:

His Excellency the Governor of Victoria,  
 Mr. Inchbold | Mr. Brose.

**UNUSED AND UNMADE ROADS CLOSED.**

**H**IS Excellency the Governor of the State of Victoria, by and with the advice of the Executive Council thereof, doth hereby direct that, in pursuance of the provisions of section 304 of the *Land Act 1928*, the unused and unmade roads referred to hereunder be closed, viz.:—

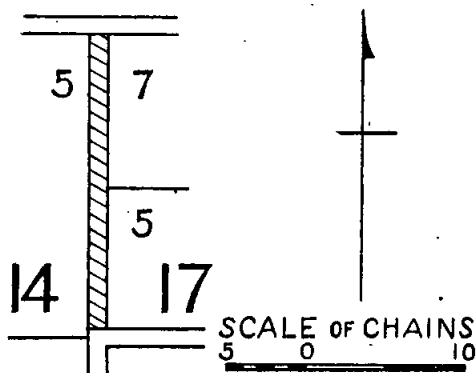
Parish of Samaria, County of Delatite, being the road between allotment 87A and allotments 100 and 101.—(S.236(4) (H.021002).

Township of Hawkesdale, Parish of Kangertong, County of Villiers, being the road between allotments 1 and 2, section 14, and the Recreation Reserve in section 13.—(H.54(3) (Rs.2285).

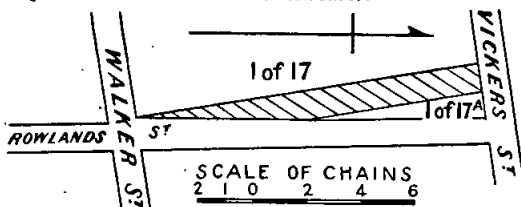
Parish of Boorhaman, County of Bogong, being the road between allotment 19B<sup>1</sup> and allotment 19B.—(B.595(3) (H.021786).

Parish of Areegra, County of Borung, being the road between allotments 48 and 49 and allotments 45 and 74.—(A.166(2) (Z.34351).

Parish of Chiltern, County of Bogong, being the road indicated by hachure on plan hereunder.—(C.380(1) (H.021499).



At Sebastopol, Parish of Ballarat, County of Grenville, being the portion of Rowlands-street indicated by hachure on plan hereunder.—(S.353(6) (J.28196).



And the Honorable Sir Albert Eli Lind, Her Majesty's Commissioner of Crown Lands and Survey for the State of Victoria, shall give the necessary directions herein accordingly.

A. MAHLSTEDT,  
 Clerk of the Executive Council.

**DEPARTMENT OF CROWN LANDS AND SURVEY.**

*At the Executive Council Chamber, Melbourne, the  
 eleventh day of November, 1952.*

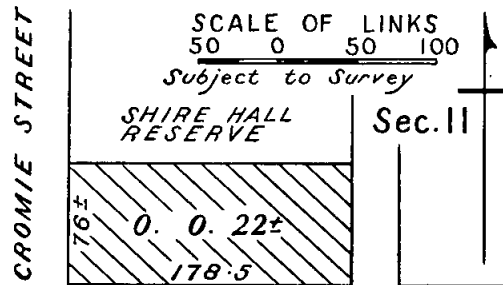
PRESENT:

His Excellency the Governor of Victoria,  
 Mr. Inchbold | Mr. Brose.

**LANDS TEMPORARILY RESERVED AS SITES.**

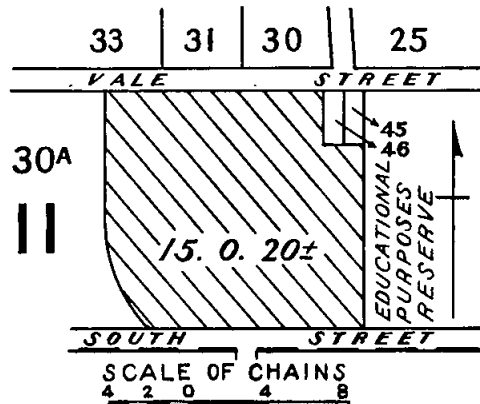
**H**IS Excellency the Governor of the State of Victoria, by and with the advice of the Executive Council thereof, doth hereby, in pursuance of the provisions of the *Land Act 1928*, reserve, temporarily, and also except from occupation for mining purposes under any miner's right, the lands hereinafter described:—

MURTOA.—Site for an Infant Welfare Centre, 22 perches, more or less, Township of Murtoa, Parish of Ashens, County of Borung, as indicated by hachure on plan hereunder.—(M.483(1) (Rs.7047).



**MARMA STREET**

MOE.—Site for a Public Hall and for Public Recreation, 15 acres 0 roods 20 perches, more or less, Township of Moe, Parish of Moe, County of Buln Buln, as indicated by hachure on plan hereunder.—(M.498(10) (Rs.7043).



And the Honorable Sir Albert Eli Lind, Her Majesty's Commissioner of Crown Lands and Survey for the State of Victoria, shall give the necessary directions herein accordingly.

A. MAHLSTEDT,  
 Clerk of the Executive Council.

**DEPARTMENT OF PUBLIC WORKS.**

*At the Executive Council Chamber, Melbourne, the  
 eleventh day of November, 1952.*

PRESENT:

His Excellency the Governor of Victoria,  
 Mr. Inchbold | Mr. Brose.

**RE-SUBDIVISION OF THE SHIRE OF BALLARAT.**

**W**HEREAS by the *Local Government Act 1946* (No. 5203) it is enacted that the Governor in Council may, from time to time, make Orders exercising powers therein set

forth, amongst others to re-subdivide any municipal district into any number of subdivisions not exceeding eight, and that every such Order shall be published in the *Government Gazette*, and whereas the powers conferred upon the Governor in Council by the said Act are now exercised upon an application of the Council of the Shire of Ballarat for the re-subdivision of the municipal district of the municipality:

Now, therefore, His Excellency the Governor of the State of Victoria, by and with the advice of the Executive Council thereof, doth by this Order re-subdivide the municipal district of the Shire of Ballarat, and doth re-define the boundaries of the subdivisions in the manner hereinafter set forth, such descriptions to be in lieu of those published in the *Victoria Government Gazette* of the 21st December, 1864:—

#### WENDOUREE RIDING (Constituted).

Commencing on the shire boundary at the intersection of Gregory-street and Gillies-street in the Parish of Ballarat; thence northerly by the latter street to the North-Western Railway; thence westerly by the said railway to the south-eastern angle of allotment 5a, section 1, Parish of Dowling Forest; thence northerly by a road known as the Stock Route-road, and further northerly by the north-western highway to the Maryborough-Ballarat road; thence northerly by the last-mentioned road to the south-western angle of allotment 63, no section; thence easterly by a road and a line in continuation thereof to the eastern boundary of the parish; thence southerly by a road to the south-western angle of allotment 27, Parish of Ballarat; thence easterly by a road to the shire boundary; and thence southerly and westerly by the shire boundary to the point of commencement.

#### SOUTH RIDING (Reduced and Re-defined).

Commencing on the shire boundary at the intersection of Gregory-street and Gillies-street in the Parish of Ballarat; thence northerly by the latter street to the North-Western Railway; thence westerly by the said railway to the south-eastern angle of allotment 5a, section 1, Parish of Dowling Forest; thence northerly by a road known as the Stock Route-road to the north-western highway; thence north-westerly by that highway to the north-eastern angle of allotment 67, Parish of Burrumbeet; thence westerly by a road to the shire boundary; and thence generally southerly, easterly, and northerly by the shire boundary to the point of commencement.

#### EAST RIDING (Reduced and Re-defined).

Commencing on the northern boundary of the shire at the north-western angle of allotment 79, Parish of Glendaruel; thence southerly by a road to the south-western angle of allotment H, of section 9; thence easterly by a road to the north-western angle of allotment A, section 11; thence southerly by a road to the south-western angle of allotment H, section 11; thence easterly by a road to the north-western angle of allotment 30; thence southerly by a road to the southern boundary of the parish; thence westerly, southerly, and westerly by a road to the north-western angle of allotment 42, Parish of Burrumbeet; thence south-easterly by the north-western highway to the Maryborough-Ballarat road; thence northerly by the last-mentioned road to the south-western angle of allotment 63, Parish of Dowling Forest; thence easterly by a road and a line in continuation thereof to the eastern boundary of the parish; thence southerly by a road to the south-western angle of allotment 27, Parish of Ballarat; thence easterly by a road to the shire boundary; and thence generally northerly and westerly by the shire boundary to the point of commencement.

#### WEST RIDING (Re-defined).

Commencing on the northern boundary of the shire at the north-western angle of allotment 79, Parish of Glendaruel; thence southerly by a road to the south-western angle of allotment H, section 9; thence easterly by a road to the north-western angle of allotment A, section 11; thence southerly by a road to the south-western angle of allotment H, section 11; thence easterly by a road to the north-western angle of allotment 30; thence southerly by a road to the southern boundary of the parish; thence westerly, southerly, and westerly by a road to the north-western angle of allotment 42, Parish of Burrumbeet; thence south-easterly by the north-western highway to the south-western angle of allotment 43; thence westerly by a road to the shire boundary; and thence northerly and easterly by the shire boundary to the point of commencement.

And the Honorable Percy Thomas Byrnes, Her Majesty's Commissioner of Public Works for the State of Victoria, shall give the necessary directions herein accordingly.

A. MAHLSTEDT,  
Clerk of the Executive Council.

## DEPARTMENT OF PUBLIC WORKS.

*At the Executive Council Chamber, Melbourne, the  
eleventh day of November, 1952.*

### PRESENT:

His Excellency the Governor of Victoria.

Mr. Inchbold | Mr. Brose.

### SEVERANCE OF AREA FROM THE SHIRE OF STRATHFIELDSAYE AND ANNEXATION TO THE CITY OF BENDIGO.

WHEREAS by the *Local Government Act 1946* it is enacted that the Governor in Council may, from time to time, make Orders exercising certain powers therein set forth, amongst others to sever any portion of Victoria forming part of a municipal district for such municipal district and annex the same to any other municipal district with which the portion so severed forms one continuous area, and that every such Order shall be published in the *Government Gazette* and shall take effect from the day, or days specified in the Order, or, if no day is so specified, as from the day of such publication:

And whereas the powers conferred upon the Governor in Council are now exercised, pursuant to the provisions of section 35 of the said Act, after presentation of a request of ratepayers setting out a proposal for the severance of an area from the Shire of Strathfieldsaye and its annexation to the City of Bendigo:

Now, therefore, His Excellency the Governor of the State of Victoria, by and with the advice of the Executive Council thereof, by this Order severs from the municipal district of the Shire of Strathfieldsaye the area hereinafter described and annexes the area so severed to the municipal district of the City of Bendigo, and re-describes the boundaries of the municipal districts of the Shire of Strathfieldsaye and the City of Bendigo and the subdivisions thereof in the manner hereinafter set forth, such descriptions to be in lieu of those published in the *Government Gazette* of 23rd May, 1890 (Shire of Strathfieldsaye), and the Second Schedule to the *Local Government Act 1890* (City of Bendigo, formerly Sandhurst), and in addition to those published in the *Government Gazette* of the 22nd November, 1864 (subdivisions, Shire of Strathfieldsaye):—

### AREA SEVERED FROM THE SHIRE OF STRATHFIELDSAYE AND ANNEXED TO THE CITY OF BENDIGO.

Commencing at the intersection of the eastern boundary of the City of Bendigo and Condon-street; thence south-easterly by Condon-street to Curtin-street; thence southerly by Curtin-street to Drechsler-street; thence westerly by Drechsler-street to Retreat-road; thence further westerly by a line in continuation of the southern alignment of Drechsler-street to the city boundary; and thence north-easterly and northerly by the city boundary to the point of commencement.

### 2nd Schedule, L.G.A. 1890, Vol. 3, Vic Statutes CITY OF BENDIGO (Enlarged and Re-defined), 1890

Commencing at the north-eastern angle of Crown allotment 159, section H, in the City of Bendigo; thence by lines bearing S. 46 deg. 32 min. W. 11,735 links, S. 83 deg. 52 min. W. 250 links, N. 61 deg. 16 min. W. 4,170 links, N. 73 deg. 49 min. W. 7,553 links, N. 17 deg. 2 min. E. 6,680 links, N. 24 deg. 1 min. W. 5,316 links, N. 15 deg. 21 min. E. 14,996 links, N. 48 deg. 37 min. E. 23,305 links, S. 65 deg. 51 min. E. 2,330 links, S. 66 deg. 23 min. E. 5,753 links, S. 13 deg. 37 min. W. 22,900 links, and S. 2 deg. 35 min. W. to Condon-street; thence south-easterly by Condon-street to Curtin-street, southerly by Curtin-street to Drechsler-street, and westerly by Drechsler-street to Retreat-road; thence further westerly by a line in continuation of the southern alignment of Drechsler-street to a point bearing N. 24 deg. 16 min. E. 2,230 links approximately from the north-eastern angle of Crown allotment 159, section H; and thence by a line bearing S. 24 deg. 16 min. W. 2,230 links approximately to that angle, being the point of commencement.

### SUTTON WARD (Re-defined).

Commencing on the north-western boundary of the city at a point where it is intersected by Backhaus-street; thence south-easterly by Backhaus-street, Bond-street, and McIntyre-street, easterly by Mt. Korong-road and north-easterly by Barnard-street to View-street; thence south-easterly by View-street and Mitchell-street and southerly by Carpenter-street to the south-eastern boundary of the city; and thence south-westerly, north-westerly, and northerly by the city boundary to the point of commencement.

## DARLING WARD (Enlarged and Re-defined).

Commencing on the eastern boundary of the city at a point where it is intersected by McIvor-road; thence westerly by McIvor-road to Baxter-street; thence north-westerly by Baxter-street and Water-street and south-westerly by Barnard-street to View-street; thence south-easterly by View-street and Mitchell-street and southerly by Carpenter-street to the south-eastern boundary of the city; and thence north-easterly, easterly, northerly, north-westerly, and northerly by the city boundary to the point of commencement.

## BARKLY WARD (Re-defined).

Commencing on the eastern boundary of the city at a point where it is intersected by McIvor-road; thence westerly by McIvor-road to Baxter-street; thence north-westerly by Baxter-street and Water-street and south-westerly by Barnard-street to Mt. Korong-road; thence westerly by Mt. Korong-road and north-westerly by McIntyre-street, Bond-street, and Backhaus-street to the north-western boundary of the city; and thence north-easterly, south-easterly, and southerly by the city boundary to the point of commencement.

## SHIRE OF STRATHFIELDSAYE (Reduced and Re-defined).

Commencing at the north-eastern angle of the City of Bendigo; thence south-easterly by a direct line to a point on the eastern boundary of the Racecourse Reserve opposite the centre of the road forming the northern boundary of allotment 327B, Parish of Sandhurst; thence easterly, north-easterly, and easterly by a road, and further easterly by a direct line to the road between allotments 59 and 59A, Parish of Wellsford; thence easterly by that road and further easterly by a direct line to the south-western angle of allotment 69; thence easterly by the southern boundary of that allotment and northerly and easterly by the western and northern boundaries of the Parish of Axedale to the Campaspe River; thence southerly by that

river to the Coliban River; thence south-westerly by the latter river to the Myrtle Creek; thence north-westerly, southerly, and westerly by that creek to a point in line with the eastern boundary of allotment 6C, section 2, Parish of Sutton Grange; thence northerly by a line and that boundary and north-easterly by a road to the north-eastern angle of allotment 5 in that section; thence westerly and southerly by the northern and western boundaries of the parish to the southern boundary of the Parish of Ravenswood; thence westerly by the last-mentioned boundary to the north-eastern angle of allotment 40, section 2, Parish of Ravenswood; thence westerly and north-westerly by a road to the south-eastern boundary of allotment 26A, section 2; thence south-westerly by that boundary and a line in continuation thereof to the Northern Railway; thence northerly by that railway to the southern boundary of the City of Bendigo; and thence south-easterly and generally northerly by the city boundary to the point of commencement.

## STRATHFIELDSAYE RIDING (Reduced).

The Strathfieldsaye Riding is reduced by excluding therefrom that portion of the Riding which, by this Order, is annexed to the City of Bendigo.

## MANDURING RIDING (Reduced).

The Manduring Riding is reduced by excluding therefrom that portion of the Riding which, by this Order, is annexed to the City of Bendigo.

## AXEDALE RIDING (Unaltered).

And the Honorable Percy Thomas Byrnes, Her Majesty's Commissioner of Public Works for the State of Victoria, shall give the necessary directions herein accordingly.

A. MAHLSTEDT,  
Clerk of the Executive Council.

## TOWN AND COUNTRY PLANNING ACTS.

*At the Executive Council Chamber, Melbourne, the  
eleventh day of November, 1952.*

## PRESENT:

His Excellency the Governor of Victoria.

Mr. Inchbold

Mr. Brose.

## REGULATIONS.

IN pursuance of the powers conferred by the Town and Country Planning Acts, His Excellency the Governor of the State of Victoria, by and with the advice of the Executive Council, doth hereby amend the Regulations made under the *Town and Country Planning Act 1944*, and published in the *Government Gazette* of the 13th August, 1947—as amended by the Regulations published in the *Government Gazettes* of the 17th January, 1951, and the 12th December, 1951—by substituting for the Schedule to such Regulations the following Schedule:—

## SCHEDULE.

Office.	Salary Per Annum.		Effective From
	Minimum.	Maximum.	
Secretary .. .. .	£ 841	£ 919	14/9/52.
Technical Officer .. .. .	1,340	1,540	14/9/52.
Planning Officers .. .. .	668	720	14/9/52.
Draughtsmen .. .. .	364	468	14/9/52.
Clerk .. .. .	325	377	1/1/50.
Shorthand Writer and Typist (Female) .. .. .	273	299*	1/10/50.
Shorthand Writer and Typist (Female) Junior .. .. .	130	247	1/10/50.

\* In addition, a gratuity at the rate of £26 per annum for special work.

And the Honorable Percy Thomas Byrnes, Her Majesty's Commissioner of Public Works for the State of Victoria, shall give the necessary directions herein accordingly.

A. MAHLSTEDT,  
Clerk of the Executive Council.

## COUNTRY ROADS BOARD.

*At the Executive Council Chamber, Melbourne, the  
eleventh day of November, 1952.*

## PRESENT:

His Excellency the Governor of Victoria.  
Mr. Inchbold | Mr. Brose.

## ORDER APPROVING OF A DEVIATION FROM A MAIN ROAD IN THE SHIRE OF DONCASTER AND TEMPLESTOWE.

WHEREAS the Country Roads Board constituted under the *Country Roads Act 1928* (No. 3662) has represented to His Excellency the Governor in Council that it appears to it desirable that the new Warrandyte-Ringwood road in the Shire of Doncaster and Templestowe should be made by the said Board: And whereas the said Board in accordance with the requirements of section 19 of the said cited Act has caused to be prepared a map plan and estimate showing the points between which and on and through what land the said new road is proposed to be made and the cost of acquiring the land and constructing the said new road: And whereas on an inspection of the said map and plan and a consideration of the said estimate His Excellency the Governor in Council is satisfied that there are funds legally available for acquiring the land and constructing the said new road: Now therefore be it known by this present Order that His Excellency the Governor of the State of Victoria with the advice of the Executive Council thereof doth hereby approve of the said road being made, that is to say:—

All those pieces of land in the Parish of Warrandyte, the boundaries of which are as follow:—

- (a) Commencing at the northern angle of allotment 3, section 5, Town of Warrandyte, in the said parish; thence by lines bearing respectively 126 deg. 20 min. 34 ft. 2½ in., 234 deg. 23 min. 110 ft. 4½ in., and 36 deg. 20 min. 104 ft. 11½ in. to the point of commencement.
- (b) Commencing at the north-western angle of allotment 8, section 5, Town of Warrandyte, in the said parish; thence by lines bearing respectively 79 deg. 48 min. 71 ft. 5½ in., 234 deg. 23 min. 54 ft. 8½ in., and 306 deg. 20 min. 32 ft. 1½ in. to the point of commencement—

which said pieces of land are particularly delineated and shown coloured red on survey plan numbered 5592, lodged in the office of the Country Roads Board.

And the Honorable Percy Thomas Byrnes, Her Majesty's Commissioner of Public Works for the State of Victoria, shall give the necessary directions herein accordingly.

A. MAHLSTEDT,  
Clerk of the Executive Council.

## COUNTRY ROADS BOARD.

*At the Executive Council Chamber, Melbourne, the  
eleventh day of November, 1952.*

## PRESENT:

His Excellency the Governor of Victoria.  
Mr. Inchbold | Mr. Brose.

## ORDER APPROVING OF A DEVIATION FROM A MAIN ROAD IN THE SHIRE OF GORDON.

WHEREAS the Country Roads Board constituted under the *Country Roads Act 1928* (No. 3662) has represented to His Excellency the Governor in Council that it appears to it desirable that the deviation hereinafter referred to from the existing Charlton-Durham Ox road in the Shire of Gordon (declared to be a main road under the said Act which declaration was confirmed by the Order in Council published in the *Government Gazette* of the 20th July, 1938, on page 2174) should be made by the said Board: And whereas the said Board in accordance with the requirements of section 19 of the said cited Act has caused to be prepared a map plan and estimate showing the points between which and on and through what land the said deviation is proposed to be made and the cost of acquiring the land and constructing the said deviation: And whereas on an inspection of the said map and plan and a consideration of the said estimate His Excellency the Governor in Council is satisfied that there are funds legally available for acquiring the land and constructing

the said deviation: Now therefore be it known by this present Order that His Excellency the Governor of the State of Victoria with the advice of the Executive Council thereof doth hereby approve of the said road being made, that is to say:—

All that piece of land in the Parish of Boort, the boundaries of which are as follow:—Commencing at a point on the southern boundary of allotment 3, section D, of the said parish, distant 278 deg. 3 min. 450 links from the south-eastern angle of the said allotment; thence by lines bearing respectively 278 deg. 3 min. 361 links, 65 deg. 42 min. 595.2 links, 34 deg. 45 min. 685.6 links, 188 deg. 3 min. 406 links, and 228 deg. 39 min. 691.5 links to the point of commencement—which said piece of land is particularly delineated and shown coloured red on survey plan numbered 5593, lodged in the office of the Country Roads Board.

And the Honorable Percy Thomas Byrnes, Her Majesty's Commissioner of Public Works for the State of Victoria, shall give the necessary directions herein accordingly.

A. MAHLSTEDT,  
Clerk of the Executive Council.

## COUNTRY ROADS BOARD.

*At the Executive Council Chamber, Melbourne, the  
eleventh day of November, 1952.*

## PRESENT:

His Excellency the Governor of Victoria.  
Mr. Inchbold | Mr. Brose.

## ORDER APPROVING OF A NEW MAIN ROAD IN THE SHIRE OF KARA KARA.

WHEREAS the Country Roads Board constituted under the *Country Roads Act 1928* (No. 3662) has represented to His Excellency the Governor in Council that it appears to it desirable that the new Marnoo-road in the Shire of Kara Kara should be made by the said Board: And whereas the said Board in accordance with the requirements of section 19 of the said cited Act has caused to be prepared a map plan and estimate showing the points between which and on and through what land the said new main road is proposed to be made and the cost of acquiring the land and constructing the said new main road: And whereas on an inspection of the said map and plan and a consideration of the said estimate His Excellency the Governor in Council is satisfied that there are funds legally available for acquiring the land and constructing the said new main road: Now therefore be it known by this present Order that His Excellency the Governor of the State of Victoria with the advice of the Executive Council thereof doth hereby approve of the said road being made, that is to say:—

All that piece of land in the Parish of Banyena, the boundaries of which are as follow:—Commencing at a point on the southern boundary of Crown allotment 42c of the said parish, distant 270 deg. 0 min. 250 links from the south-eastern angle of that allotment; thence by lines bearing respectively 270 deg. 0 min. 130 links, 12 deg. 58 min. 1,693.2 links, 180 deg. 0 min. 1,150 links, and 206 deg. 34 min. 559 links to the point of commencement—which said piece of land is particularly delineated and shown coloured red on survey plan numbered 5602, lodged in the office of the Country Roads Board.

And the Honorable Percy Thomas Byrnes, Her Majesty's Commissioner of Public Works for the State of Victoria, shall give the necessary directions herein accordingly.

A. MAHLSTEDT,  
Clerk of the Executive Council.

## COUNTRY ROADS BOARD.

*At the Executive Council Chamber, Melbourne, the  
eleventh day of November, 1952.*

## PRESENT:

His Excellency the Governor of Victoria.  
Mr. Inchbold | Mr. Brose.

## ORDER APPROVING OF A NEW MAIN ROAD IN THE CITY OF COBURG.

WHEREAS the Country Roads Board constituted under the *Country Roads Act 1928* (No. 3662) has represented to His Excellency the Governor in Council that it appears

to it desirable that the new Bell-street in the City of Coburg should be made by the said Board: And whereas the said Board in accordance with the requirements of section 19 of the said cited Act has caused to be prepared a map plan and estimate showing the points between which and on and through what land the said new road is proposed to be made and the cost of acquiring the land and constructing the said new road: And whereas on an inspection of the said map and plan and a consideration of the said estimate His Excellency the Governor in Council is satisfied that there are funds legally available for acquiring the land and constructing the said new road: Now therefore be it known by this present Order that His Excellency the Governor of the State of Victoria with the advice of the Executive Council thereof doth hereby approve of the said road being made, that is to say:—

All those pieces of land in the Parish of Jika Jika, the boundaries of which are as follow:—

(a) Commencing at the south-eastern angle of lot 12 on plan of subdivision numbered 10025, lodged in the Office of Titles, and being part of Crown portion 142 of the said parish; thence by lines bearing respectively 270 deg. 41 min. 315 feet, 284 deg. 20 min. 51 ft. 1 in., 298 deg. 56 min. 227 ft. 8 in., 332 deg. 47 min. 284 ft. 11 in., 303 deg. 20 min. 199 ft. 11 in., 272 deg. 48 min. 386 ft. 1½ in., 343 deg. 17 min. 139 feet, 90 deg. 46 min. 322 ft. 7½ in., 107 deg. 55 min. 287 ft. 3½ in., 130 deg. 47 min. 168 ft. 4 in., 149 deg. 5 min. 367 ft. 7 in., 134 deg. 3 min. 62 ft. 7½ in., 119 deg. 32 min. 103 ft. 6½ in., 106 deg. 45 min. 93 ft. 11 in., and 94 deg. 56 min. 135 ft. 6 in. to the point of commencement.

(b) Commencing at a point on the eastern boundary of lot 35 on plan of subdivision numbered 10984, lodged in the Office of Titles, and being part of Crown portion 142 of the said parish, the said point being distant 345 deg. 19 min. 2 ft. 10½ in. from the south-eastern angle of the said lot; thence by a line bearing 273 deg. 15 min. 628 ft. 0½ in. to the east bank of the Moonee Ponds Creek; thence north-easterly by the said bank a distance of 126 feet or thereabouts; thence by lines bearing respectively 91 deg. 41 min. 583 ft. 9 in., 165 deg. 19 min. 145 ft. 6 in., and 273 deg. 15 min. 52 ft. 6½ in. to the point of commencement—

which said pieces of land are particularly delineated and shown coloured red and yellow on survey plan numbered 5318, lodged in the Office of the Country Roads Board.

And the Honorable Percy Thomas Byrnes, Her Majesty's Commissioner of Public Works for the State of Victoria shall give the necessary directions herein accordingly.

A. MAHLSTEDT,  
Clerk of the Executive Council.

#### COUNTRY ROADS BOARD.

*At the Executive Council Chamber, Melbourne, the  
eleventh day of November, 1952.*

#### PRESENT:

His Excellency the Governor of Victoria.  
Mr. Inchbold | Mr. Brose.

#### ORDER APPROVING OF A NEW MAIN ROAD IN THE SHIRE OF DANDENONG.

WHEREAS the Country Roads Board constituted under the *Country Roads Act 1928* (No. 3662) has represented to His Excellency the Governor in Council that it appears to it desirable that the new Cheltenham-road in the Shire of Dandenong should be made by the said Board: And whereas the said Board in accordance with the requirements of section 19 of the said cited Act has caused to be prepared a map plan and estimate showing the points between which and on and through what land the said new road is proposed to be made and the cost of acquiring the land and constructing the said new road: And whereas on an inspection of the said map and plan and a consideration of the said estimate His Excellency the Governor in Council is satisfied that there are funds legally available for acquiring the land and constructing the said new road: Now therefore be it known by this present Order that His Excellency the

Governor of the State of Victoria with the advice of the Executive Council thereof doth hereby approve of the said road being made, that is to say:—

All those pieces of land in the Parish of Dandenong, the boundaries of which are as follow:—

(a) Commencing at a point on the eastern boundary of lot 13 on plan of subdivision numbered 8157, lodged in the Office of Titles, and being part of allotment 3, section 48, Parish of Dandenong, the said point being distant 359 deg. 45 min. 7 feet from the south-eastern angle of the said lot; thence by lines bearing respectively 314 deg. 45 min. 14 ft. 1½ in., 269 deg. 45 min. 130 feet, 359 deg. 45 min. 33 feet, 89 deg. 45 min. 130 feet, 134 deg. 45 min. 14 ft. 1½ in., and 179 deg. 45 min. 33 feet to the point of commencement.

(b) Commencing at a point on the eastern boundary of lot 37 on plan of subdivision numbered 8157, lodged in the Office of Titles, and being part of allotments 3 and 4, section 48, Parish of Dandenong, the said point being distant 359 deg. 45 min. 7 feet from the south-eastern angle of the said lot; thence by lines bearing respectively 314 deg. 45 min. 14 ft. 1½ in., 269 deg. 45 min. 263 ft. 0½ in., 224 deg. 52 min. 14 ft. 2 in., 359 deg. 59 min. 8 feet, 39 deg. 54½ min. 15 ft. 4 in., 79 deg. 50 min. 135 ft. 2 in., 89 deg. 45 min. 130 feet, 134 deg. 45 min. 14 ft. 1½ in., and 179 deg. 45 min. 33 feet to the point of commencement—

which said pieces of land are particularly delineated and shown coloured red on survey plan numbered 5494, lodged in the office of the Country Roads Board.

And the Honorable Percy Thomas Byrnes, Her Majesty's Commissioner of Public Works for the State of Victoria shall give the necessary directions herein accordingly.

A. MAHLSTEDT,  
Clerk of the Executive Council.

#### COUNTRY ROADS BOARD.

*At the Executive Council Chamber, Melbourne, the  
eleventh day of November, 1952.*

#### PRESENT:

His Excellency the Governor of Victoria.  
Mr. Inchbold | Mr. Brose.

#### ORDER APPROVING OF A NEW MAIN ROAD IN THE SHIRE OF WARRAGUL.

WHEREAS the Country Roads Board constituted under the *Country Roads Act 1928* (No. 3662) has represented to His Excellency the Governor in Council that it appears to it desirable that the new Brandy Creek-road in the Shire of Warragul should be made by the said Board: And whereas the said Board in accordance with the requirements of section 19 of the said cited Act has caused to be prepared a map plan and estimate showing the points between which and on and through what land the said new main road is proposed to be made and the cost of acquiring the land and constructing the said new main road: And whereas on an inspection of the said map and plan and a consideration of the said estimate His Excellency the Governor in Council is satisfied that there are funds legally available for acquiring the land and constructing the said new main road: Now therefore be it known by this present Order that His Excellency the Governor of the State of Victoria with the advice of the Executive Council thereof doth hereby approve of the said road being made, that is to say:—

All that piece of land in the Parish of Drouin East, the boundaries of which are as follow:—Commencing at the north-western angle of allotment 1, section 2, Township of Rokeby in the said parish; thence by lines bearing respectively 98 deg. 43 min. 296.4 links, 229 deg. 58 min. 382.7 links, and 360 deg. 0 min. 291.1 links to the point of commencement—which said piece of land is particularly delineated and shown coloured red on survey plan numbered 5579, lodged in the office of the Country Roads Board.

And the Honorable Charles Percival Gartside, Her Majesty's Commissioner of Public Works for the State of Victoria, shall give the necessary directions herein accordingly.

A. MAHLSTEDT,  
Clerk of the Executive Council.

## COUNTRY ROADS BOARD.

*At the Executive Council Chamber, Melbourne, the  
eleventh day of November, 1952.*

## PRESENT:

His Excellency the Governor of Victoria.  
Mr. Inchbold | Mr. Brose.

## ORDER APPROVING OF A DEVIATION FROM A MAIN ROAD IN THE SHIRE OF WARRACKNABEAL.

WHEREAS the Country Roads Board constituted under the *Country Roads Act 1928* (No. 3662) has represented to His Excellency the Governor in Council that it appears to it desirable that the deviation hereinafter referred to from the existing Warracknabeal-Rainbow road in the Shire of Warracknabeal (declared to be a main road under the said Act which declaration was confirmed by the Order in Council published in the *Government Gazette* of the 28th January, 1948, on page 412) should be made by the said Board: And whereas the said Board in accordance with the requirements of section 19 of the said cited Act has caused to be prepared a map plan and estimate showing the points between which and on and through what land the said deviation is proposed to be made and the cost of acquiring the land and constructing the said deviation: And whereas on an inspection of the said map and plan and a consideration of the said estimate His Excellency the Governor in Council is satisfied that there are funds legally available for acquiring the land and constructing the said deviation: Now therefore be it known by this present Order that His Excellency the Governor of the State of Victoria with the advice of the Executive Council thereof doth hereby approve of the said road being made, that is to say:—

All that piece of land in the Parish of Willenabrina, the boundaries of which are as follow:—Commencing at the north-eastern angle of allotment 58 of the said parish; thence by lines bearing respectively 179 deg. 54 min. 1.724 links, 355 deg. 28 min. 657.6 links, 336 deg. 22 min. 509.3 links, 314 deg. 41 min. 507.6 links, 293 deg. 43 min. 509.4 links, 274 deg. 12 min. 547.2 links, and 90 deg. 0 min. 1,626.2 links to the point of commencement—which said piece of land is particularly delineated and shown coloured red on survey plan numbered 5594, lodged in the office of the Country Roads Board.

And the Honorable Charles Percival Gartside, Her Majesty's Commissioner of Public Works for the State of Victoria, shall give the necessary directions herein accordingly.

A. MAHLSTEDT,  
Clerk of the Executive Council.

## THE CONSTITUTION ACT AMENDMENT ACTS.

*At the Executive Council Chamber, Melbourne, the  
eleventh day of November, 1952.*

## PRESENT:

His Excellency the Governor of Victoria.  
Mr. Inchbold | Mr. Brose.

## REVOCATION AND APPOINTMENT OF A POLLING PLACE FOR THE ELECTORAL DISTRICT OF MILDURA.

IN pursuance of the provisions contained in The Constitution Act Amendment Acts, His Excellency the Governor of the State of Victoria, by and with the advice of the Executive Council thereof, doth hereby:—

Revoke the appointment of—

BIRDWOODTON

and appoint in lieu thereof—

CABARITA

as a Polling Place within and for the Mildura Subdivision of the Electoral District of Mildura.

And the Honorable Keith Dodgshun, Her Majesty's Chief Secretary for the State of Victoria, shall give the necessary directions herein accordingly.

A. MAHLSTEDT,  
Clerk of the Executive Council.

## THE CONSTITUTION ACT AMENDMENT ACTS.

*At the Executive Council Chamber, Melbourne, the  
eleventh day of November, 1952.*

## PRESENT:

His Excellency the Governor of Victoria.  
Mr. Inchbold | Mr. Brose.

## REVOCATION OF APPOINTMENTS OF POLLING PLACES FOR THE ELECTORAL DISTRICT OF MILDURA.

IN pursuance of the provisions of The Constitution Act Amendment Acts, His Excellency the Governor of the State of Victoria, by and with the advice of the Executive Council thereof, doth hereby revoke the appointments of—

BAMBILL SOUTH, BOONONAR, CRAMENTON, AND TUNART as Polling Places within and for the Mildura Subdivision of the Electoral District of Mildura.

And the Honorable Keith Dodgshun, Her Majesty's Chief Secretary for the State of Victoria, shall give the necessary directions herein accordingly.

A. MAHLSTEDT,  
Clerk of the Executive Council.

## THE CONSTITUTION ACT AMENDMENT ACTS.

*At the Executive Council Chamber, Melbourne, the  
eleventh day of November, 1952.*

## PRESENT:

His Excellency the Governor of Victoria.  
Mr. Inchbold | Mr. Brose.

## LEGISLATIVE ASSEMBLY.—APPOINTMENT OF A POLLING PLACE.

IN pursuance of the provisions contained in The Constitution Act Amendment Acts, His Excellency the Governor of the State of Victoria, by and with the advice of the Executive Council thereof, doth hereby appoint—

GLENGALA ESTATE

as a Polling Place within and for the Sunbury Subdivision of the Electoral District of Grant.

And the Honorable John Gladstone Black McDonald, for and on behalf of Her Majesty's Chief Secretary for the State of Victoria, shall give the necessary directions herein accordingly.

A. MAHLSTEDT,  
Clerk of the Executive Council.

## THE CONSTITUTION ACT AMENDMENT ACTS.

*At the Executive Council Chamber, Melbourne, the  
eleventh day of November, 1952.*

## PRESENT:

His Excellency the Governor of Victoria.  
Mr. Inchbold | Mr. Brose.

## LEGISLATIVE ASSEMBLY.—APPOINTMENT OF POLLING PLACES.

IN pursuance of the provisions contained in The Constitution Act Amendment Acts, His Excellency the Governor of the State of Victoria, by and with the advice of the Executive Council thereof, doth hereby appoint—

MONT ALBERT NORTH

as a Polling Place within and for the Surrey Hills Subdivision of the Electoral District of Box Hill, and

GREYTHORN

as a Polling Place within and for the Canterbury Subdivision of the Electoral District of Box Hill.

And the Honorable Keith Dodgshun, Her Majesty's Chief Secretary for the State of Victoria, shall give the necessary directions herein accordingly.

A. MAHLSTEDT,  
Clerk of the Executive Council.



## BALLARAT SEWERAGE AUTHORITY.

*At the Executive Council Chamber, Melbourne, the  
eleventh day of November, 1952.*

## PRESENT:

His Excellency the Governor of Victoria.  
Mr. Inchbold | Mr. Brose.

## CONSENT TO BORROWING £15,000.

UNDER of the powers conferred by the Sewerage Districts Acts and all other powers enabling him in that behalf, His Excellency the Governor of the State of Victoria, by and with the advice of the Executive Council of the said State, doth hereby consent to the Ballarat Sewerage Authority borrowing by the issue of debentures the sum of Fifteen thousand pounds (£15,000) for redemption of loan matured on 1st October, 1952 (£10,391), and to meet the cost of sewer extensions (£4,609) as set forth in the detailed statement bearing date the 6th November, 1952.

And the Honorable Richard Keats Brose, Her Majesty's Minister of Water Supply for the State of Victoria, shall give the necessary directions herein accordingly.

A. MAHLSTEDT,  
Clerk of the Executive Council.

## BALLARAT SEWERAGE AUTHORITY.

*At the Executive Council Chamber, Melbourne, the  
eleventh day of November, 1952.*

## PRESENT:

His Excellency the Governor of Victoria.  
Mr. Inchbold | Mr. Brose.

## CONSENT TO BORROWING £10,000.

UNDER of the powers conferred by the Sewerage Districts Acts and all other powers enabling him in that behalf, His Excellency the Governor of the State of Victoria, by and with the advice of the Executive Council of the said State, doth hereby consent to the Ballarat Sewerage Authority borrowing by the issue of debentures the sum of Ten thousand pounds (£10,000) to meet the cost of sewer extensions, as set forth in the detailed statement bearing date the 6th November, 1952.

And the Honorable Richard Keats Brose, Her Majesty's Minister of Water Supply for the State of Victoria, shall give the necessary directions herein accordingly.

A. MAHLSTEDT,  
Clerk of the Executive Council.

## FIRST MILDURA IRRIGATION TRUST.

*At the Executive Council Chamber, Melbourne, the  
eleventh day of November, 1952.*

## PRESENT:

His Excellency the Governor of Victoria.  
Mr. Inchbold | Mr. Brose.

## SALE OF LAND.

HIS Excellency the Governor of the State of Victoria, by and with the advice of the Executive Council thereof, doth hereby, under the provisions of the *Mildura Irrigation and Water Trusts Act 1928* (No. 3735), approve of the sale by the First Mildura Irrigation Trust of the land hereunder described:—

All that piece of land being the whole of lots 1, 2, 3, and 4 on lodged plan No. 22338, and being part of Crown portion 2, Parish of Mildura, County of Karkaroc, and containing 38 acres 3 roods and 16 perches.

And the Honorable Richard Keats Brose, Her Majesty's Minister of Water Supply for the State of Victoria, shall give the necessary directions herein accordingly.

A. MAHLSTEDT,  
Clerk of the Executive Council.

## PATRIOTIC FUNDS ACTS.

*At the Executive Council Chamber, Melbourne, the  
eleventh day of November, 1952.*

## PRESENT:

His Excellency the Governor of Victoria.  
Mr. Inchbold | Mr. Brose.

## APPOINTMENT OF TRUSTEE.

WHEREAS by section 9 of the *Patriotic Funds Act 1942* (No. 4916), it is enacted, *inter alia*, that where there are no trustees of any Patriotic Fund the Governor in Council may by Order in Council published in the *Government Gazette* appoint a person to be trustee of such Fund: And whereas there are no trustees of the Patriotic Fund known as the Malvern War Widows Fund: Now therefore, in pursuance of the powers conferred by the said Act, His Excellency the Governor of the State of Victoria, by and with the advice of the Executive Council thereof, doth by this Order appoint George William Frederick Holland, C.B.E., M.M., trustee of the said Malvern War Widows Fund, comprising the moneys, securities, and land specified hereunder, as from the date of the publication of this Order in the *Government Gazette*, that is to say:—

The moneys credited to the account of and the securities inscribed in the name of the said Fund in the books of the Malvern branch, English, Scottish, and Australian Bank Limited.

All that piece of land being lot 150 on plan of subdivision No. 2148, lodged in the Office of Titles, and being part of Crown allotment One hundred and thirty-four, Parish of Prahran, at Gardiner, County of Bourke, and being the land now comprised in certificate of title, volume 4390, folio 877956.

And the Honorable John Gladstone Black McDonald, Her Majesty's Premier for the State of Victoria, shall give the necessary directions herein accordingly.

A. MAHLSTEDT,  
Clerk of the Executive Council.

## APPROACHING LAND SALES.

SALES of Crown lands, in fee-simple, will be held at the under-mentioned places and dates, viz.:—

	No. of Gazette.
Bendigo.—Thursday, 18th December, 1952	975
Melbourne.—Wednesday, 26th November, 1952	833
Yarram.—Monday, 22nd December, 1952	975

## SALE BY AUCTION OF RIGHT TO LEASE CROWN ALLOTMENTS.

Melbourne.—Wednesday, 26th November, 1952 833

## SALES OF CROWN LANDS BY AUCTION.

The lands will be sold in fee-simple, and subject to the covenants, conditions, exceptions, and reservations directed by the Governor in Council by an Order in Council dated the 5th August, 1930, and published in the *Government Gazette* of the 8th August, 1930, varied as herein.

A deposit of at least twelve and a half per centum of the price at which each lot is sold must be paid by the purchaser at the time of sale, and all such payments shall be made in coin, bank notes or cheques approved by the officer conducting the sale, and the residue of such price will be payable in equal instalments, in accordance with the scale hereunder, on the last day of each successive period of six months from the time of sale, or, if the purchaser choose, at any earlier time or times; and such residue of the purchase money shall bear interest at the rate of Five pounds per centum per annum, to be computed with respect to each instalment for the period which has elapsed between the time of sale and the time of the payment of such instalment. If the residue of the price be paid within thirty days after the time of the sale no interest will be payable thereon.

The Governor in Council may allow a transfer of the purchaser's interest to an approved person at any time before the final payment of the purchase money is made. The fee for transfer shall be One pound and such transfer will be subject to payment of stamp duty.

## SCALE OF PAYMENTS OF RESIDUE.

£20 and under, 6 instalments.  
 Over £20, and not exceeding £50, 8 instalments.  
 Over £50, and not exceeding £100, 10 instalments.  
 Over £100, and not exceeding £200, 12 instalments.  
 Over £200, and not exceeding £300, 14 instalments.  
 Over £300, and not exceeding £400, 16 instalments.  
 Over £400, and not exceeding £500, 18 instalments.  
 Over £500, 20 instalments.

## FEES, ETC.

The amount payable for Assurance Fund (One halfpenny for each £1 of purchase price) and Crown grant fee must be paid with the balance of purchase money. The following is the scale of fees for Crown grants:—

50 acres and under, £1 10s.  
 Over 50 acres, £2.

Where the purchase money does not exceed £5, the grant fee is £1.

Valuations of improvements (if not purchased by the owner thereof), and charges for survey, must also be paid at the time of sale.

A. E. LIND,

Commissioner of Crown Lands and Survey.

Office of Crown Lands and Survey,

Melbourne, 17th November, 1952.

**BENDIGO.**—Sale (No. 10979) of Crown lands, in fee-simple, by auction, will be held at the AUCTION ROOMS of JAS. ANDREW & CO., 7 QUEEN-STREET, BENDIGO, on THURSDAY, the 18th DECEMBER, 1952, at TEN o'clock a.m. To be conducted by H. J. HENKEL, Land Officer. Auctioneers: JAS. ANDREW & CO. CITY OF BENDIGO, PARISH OF SANDHURST, COUNTY OF BENDIGO.

*Fronting Holmes-road.*

Upset price £90 per lot. Charge for survey £5 10s. per lot.  
 Lot 1. Area 1r. 10p. (subject to survey), allotment 23c of section K.

Lot 2. Area 1r. 5p. (subject to survey), allotment 23f of section K.

*Fronting a New Road off Holmes-road.*

Upset price £40 the lot. Charge for survey £5 10s.

Lot 3. Area 1r. 10p. (subject to survey), allotment 23h of section K.

Upset price £30 per lot. Charge for survey £5 5s. per lot.

Lot 4. Area 1 rood (subject to survey), allotment 23j of section K.

Lot 5. Area 1 rood (subject to survey), allotment 23k of section K.

*Off and South of Curnow-street.*

Upset price £40 the lot. Charge for survey £5 10s.

Lot 6. Area 1 rood (subject to review), allotment 42 of section 33B. Valuation of improvements, £525 (K. G. Cleeve).

KANGAROO FLAT, PARISH OF SANDHURST, COUNTY OF BENDIGO.

*Fronting Wesley-street.*

Upset price £55 the lot. Charge for survey £7 10s.

Lot 7. Area 1 acre, allotment 4c of section 17. One month allowed for removal of improvements.

INGLEWOOD, PARISH OF INGLEWOOD, COUNTY OF GLADSTONE.

*In the North-east of the Township.*

Upset price £100 the lot. Charge for survey £10 10s.

Lot 8. Area 49a. 0r. 25p. (subject to survey), allotment 5 of section E.

*Fronting Brooke-street.*

Upset price £20 per lot. Charge for survey £5 5s. per lot.

Lot 9. Area 15 perches (subject to survey), allotment 29 of section 3. One month allowed for removal of improvements.

Lot 10. Area 15 perches (subject to survey), allotment 38 of section 3. One month allowed for removal of improvements.

*Fronting Phillips-street.*

Upset price £12 the lot. Charge for survey £8.

Lot 11. Area 7a. 3r. 32p., allotment 8 of section C. Valuation of improvements, £5 (dam). One month allowed for removal of fencing.

RAVENSWOOD, PARISH OF RAVENSWOOD, COUNTY OF BENDIGO.

*Fronting Main C.R.B. Road.*

Upset price £7 10s. the lot. Charge for survey £5 5s.

Lot 12. Area 28 perches (subject to survey), allotment 2 of section 2.

Upset price £10 per lot. Charge for survey £5 10s. per lot.

Lot 13. Area 1r. 3p. (subject to survey), allotment 3 of section 2.

Lot 14. Area 1r. 5p. (subject to survey), allotment 6 of section 2.

COSTERFIELD, PARISH OF COSTERFIELD, COUNTY OF DALHOUSIE.

*In South-west of Township.*

Upset price £38 the lot. Charge for survey £6 15s.

Lot 15. Area 12a. 2r. 11p., allotment 11 of section 6. One month allowed for removal of fencing.

PARISH OF NERRING, COUNTY OF BENDIGO.

*In the East of the Parish.*

Upset price £12 the lot. Charge for survey £6 10s.

Lot 16. Area 8a. 0r. 12p., allotment 28A of section 6. Sold subject to a race easement 10 links wide. One month allowed for removal of improvements.

PARISH OF YALLOOK, COUNTY OF BENDIGO.

*In the North of the Parish.*

Upset price £32 10s. the lot. Charge for survey £5 15s.

Lot 17. Area 5 acres (subject to review), allotment 10c of section 2. Valuation of improvements, £18 (Crown).

PARISH OF KINGOWER, COUNTY OF GLADSTONE.

*In the North of the Parish.*

Upset price £2 the lot. Charge for survey £10 10s.

Lot 18. Area 1a. 0r. 23p., allotment 8 of section 10. Valuation of improvements, £300 (A. T. Reimers).

**YARRAM.**—Sale (No. 10980) of Crown lands, in fee-simple, by auction, will be held at the LAND INSPECTOR'S OFFICE, YARRAM, on MONDAY, the 22nd DECEMBER, 1952, at TWO o'clock p.m. To be conducted by J. F. CALCUTT, Land Officer, Sale.

TARRAVILLE, PARISH OF TARRA TARRA, COUNTY OF BULN BULN.

*In the West of the Town.*

Upset price £10 the lot. Charge for survey £5 10s.

Lot 1. Area 2 roods (subject to survey), allotment 2 of section 1.

Upset price £5 the lot. Charge for survey £5 15s.

Lot 2. Area 2r. 20p. (subject to survey), allotment 2 of section 9. One month allowed to remove fencing.

Upset price £10 the lot. Charge for survey £5 15s.

Lot 3. Area 2r. 20p. (subject to survey), allotment 3 of section 9. One month allowed for removal of fencing.

*In East of Town.*

Upset price £8 the lot. Charge for survey £5 17s. 6d.

Lot 4. Area 2 acres (subject to survey), allotment 1 of section 15. One month allowed for removal of fencing.

Upset price £10 the lot. Charge for survey £5 17s. 6d.

Lot 5. Area 1a. 2r. (subject to survey), allotment 5 of section 18. One month allowed for removal of fencing.

Upset price £3 per lot. Charge for survey £5 10s. per lot.

Lot 6. Area 2 roods (subject to survey), allotment 6 of section 19.

Lot 7. Area 2 roods (subject to survey), allotment 8 of section 19.

Lot 8. Area 2 roods (subject to survey), allotment 4 of section 20.

*In South-east of Town.*

Upset price £10 the lot. Charge for survey £5 17s. 6d.

Lot 9. Area 2 acres (subject to survey), allotment 1 of section 21. One month allowed for removal of fencing.

Upset price £3 the lot. Charge for survey £5 10s.

Lot 10. Area 2 roods (subject to survey), allotment 5 of section 21. One month allowed for removal of fencing.

**PROPOSED REVOCATION OF PORTION OF TEMPORARY RESERVATION AND THE WITHHOLDING FROM SALE, LEASING, AND LICENSING OF CERTAIN LAND BY ORDER IN COUNCIL.**

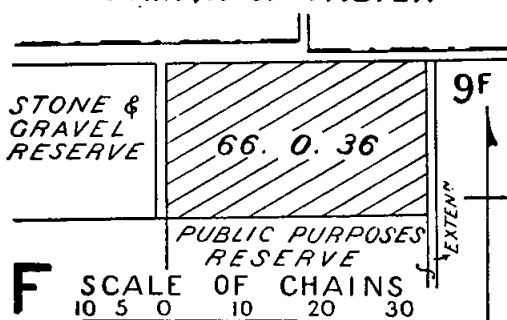
IN pursuance of the provisions of the *Land Act 1928*, notice is hereby given that it is the intention of the Governor in Council to revoke portion of the temporary reservation and the withholding from sale, leasing, and licensing of certain land by Order in Council hereinafter referred to:—

The following Notice was published 1° on the 29th October, 1952, pursuant to Order of the 21st October, 1952.

AVENEL.—The temporary reservation as a site for Public purposes, and the withholding from sale, leasing, and licensing, by Order in Council of the 23rd July, 1878, of 157 acres 3 roods 18 perches of land (now adopted as 158 acres 0 roods 1 perch by re-survey), in the Parish of Avenel, being part of allotment 10A of section F, is about

to be revoked so far only as the portion containing 66 acres 0 roods 36 perches, indicated by hachure on plan hereunder, is concerned.—(A.74(s) (Rs.3331).

### PARISH OF TABILK



A. E. LIND,  
Commissioner of Crown Lands and Survey.

#### PROPOSED REVOCATIONS OF TEMPORARY RESERVATIONS OF LANDS BY ORDERS IN COUNCIL.

IN pursuance of the provisions of the *Land Act* 1928, notice is hereby given that it is the intention of the Governor in Council to revoke the temporary reservations of lands by Orders in Council hereunder referred to, viz.:—

The following Notices were published 1<sup>o</sup> on the 29th October, 1952, pursuant to Orders of the 23rd October, 1952.

**DROUIN.**—The temporary reservation, by Orders in Council of the 13th February, 1895, and the 6th August, 1918, of 3 roods 32 5/10 perches of land in the Town of Drouin as a site for a Market, is about to be revoked.—(D.173(G)) (Rs.1607).

**SEACOMBE.**—The temporary reservation, by Order in Council of the 16th October, 1893, of 2 roods of land in the Town of Seacombe, as a site for a Mechanics' Institute, is about to be revoked.—(S.252(s) (C.93964)).

**PINE LODGE.**—The temporary reservation as a site for Public purposes (State School), and the withholding from sale, leasing and licensing, by Order in Council of the 3rd June, 1879, of 5 acres of land in the Parish of Pine Lodge, being portion of allotment 3, is about to be revoked.—(P.151(s) (C.93961)).

A. E. LIND,  
Commissioner of Crown Lands and Survey.

#### PROPOSED REVOCATIONS OF TEMPORARY RESERVATIONS OF LANDS BY ORDERS IN COUNCIL.

IN pursuance of the provisions of the *Land Act* 1928, notice is hereby given that it is the intention of the Governor in Council to revoke the temporary reservations of lands by Orders in Council hereunder referred to, viz.:—

The following Notices were published 1<sup>o</sup> on the 19th November, 1952, pursuant to Orders of the 11th November, 1952.

**PANITYA.**—The temporary reservation, by Order in Council of the 12th September, 1938, of 2 acres of land in the Township of Panitya as a site for a State School, is about to be revoked.—(P.173(s) (Rs.4865)).

**ARARAT.**—The temporary reservation, by Order in Council of the 14th September, 1910, of 20 perches of land in the municipal district of Ararat, being part of allotment 22 of section E, as a site for a State School, is about to be revoked.—(A.148(s) (Rs.5724)).

**ARCADIA.**—The temporary reservation as a site for a Cemetery, and the withholding from sale, leasing, and licensing, by Order in Council of the 16th August, 1881, of 4 acres 3 roods 39 perches of land in the Parish of Arcadia, being part of allotment 15, is about to be revoked.—(A.171(s) (C.93801)).

**MYAMYN.**—The temporary reservation as a site for Public purposes (State School), and the withholding from sale, leasing, and licensing, by Order in Council of the 27th February, 1882, of 5 acres of land in the Parish of Myamyn, being part of allotment 6, section 19, is about to be revoked.—(M.417(s) (C.91889)).

**MACEDON.**—The temporary reservation as a site for a State Nursery, and the withholding from sale, leasing, and licensing, by Order in Council of the 13th March, 1877, of 91 acres 1 rood 11 perches of land in the Parish of Macedon, is about to be revoked.—(M.54(s) (Rs.703)).

A. E. LIND,  
Commissioner of Crown Lands and Survey.

#### REGULATIONS FOR THE CARE, PROTECTION, AND MANAGEMENT OF THE MURRABIT RECREATION RESERVE.

WHEREAS by section 181 of the *Land Act* 1928, as re-enacted by section 9 of the *Land Act* 1941, power is given to the Board of Land and Works to make Regulations in respect of the care, protection, and management of any Crown land which has been reserved under the *Land Acts* for any public purpose whatsoever, and which has not been conveyed to or vested in trustees, and for the further purposes as enacted: Now therefore the Board of Land and Works, in pursuance of the powers conferred as aforesaid, doth hereby make the following Regulations in respect of the land in the Township of Murrabit temporarily reserved by Order in Council of the 7th December, 1942, as a site for Public Recreation, and known as the "Murrabit Recreation Reserve," hereinafter referred to as the "Reserve."

##### REGULATIONS.

1. The Reserve shall be open to the public from sunrise to sunset, free of charge, except on such days as the Reserve may be set apart for cricket, football, golf, tennis, fêtes, sports, or holiday amusements, on any of which occasions a sum not exceeding 4s. 6d. may be charged and taken for the admission of each person to the Reserve.

2. No person shall enter or remain in the Reserve who may offend against decency as regards dress, language, or conduct.

3. No person shall damage in any way the trees, shrubs, or flowers in the Reserve, nor shall fires be lighted therein, excepting in the places provided for the purpose by the Committee of Management.

4. No person shall climb or jump over the gates or fences in or around the Reserve, stick bills thereon, or cut names on, or in any way damage or injure any of the buildings, gates, fences, seats, or trees in the Reserve, nor leave or deposit any glass, paper or rubbish, nor roll or throw stones or any missiles of any kind therein.

5. No person shall put in the Reserve any cattle, horses, sheep, goats, pigs, or other animals without the permission, in writing, of the Committee of Management first obtained.

6. The Committee of Management may deprive any person from bringing into the Reserve any dog, unless such dog is controlled by a chain or cord.

7. No person shall camp in the Reserve, nor erect therein any structure for the purpose of offering for sale any article without the permission, in writing, of the Committee of Management first obtained.

8. No person shall take part in any public meeting nor shall any band perform in the Reserve without the permission, in writing, of the Committee of Management first obtained.

9. No person shall bet publicly in any part of the Reserve without first obtaining permission, in writing, from the Committee of Management, and every person infringing this Regulation shall be liable to expulsion from the enclosures of the Reserve.

10. No person shall hawk or offer for sale in the Reserve any goods, chattels, articles, or provisions of any description without the permission, in writing, of the Committee of Management first obtained.

11. No person, not being a player or official, shall trespass on the playing arena during the progress of any football or cricket match, or any sports gathering, nor wilfully obstruct nor interrupt, or in any way interfere with any servant of the Committee of Management in the proper execution of his work or duty.

12. No person shall cross or trespass on the playing ground during any cricket or football match, or sports, show, &c., or during practice at football or cricket, when any such crossing or trespassing would be injurious to, or cause undue interference with the progress of the aforesaid sports, football, or cricket, &c.

13. No person shall take or sell liquor on the Reserve, without the permission, in writing, of the Committee of Management being first obtained, any such permission being subject to the obtaining of the necessary licence.

14. No person shall in the Reserve wilfully obstruct, disturb, or annoy any other person in the proper use of the Reserve, or any part thereof, or wilfully obstruct or interrupt any servant of the Committee of Management in the proper execution of his duty or work.

15. Persons renting or hiring any stand, building, erection, or enclosure on the occasions of any fêtes, matches, sports, or holiday amusements, may be required to deposit any sum which the Committee of Management may at any time determine, not exceeding £50, by way of guarantee that such care shall be taken of such stand, building, erection, or enclosure, and such Committee of Management, in its

absolute discretion, may make good any damage or injury sustained by such stand, building, erection, or enclosure, or anything contained therein, during such occupancy or hiring, and deduct the cost of making good any such loss or damage from the sum of money deposited by way of guarantee, and all persons so renting or hiring shall abide by these Regulations, and by any order given by the Committee of Management.

16. The Committee of Management may let the Reserve for any purpose consistent with these Regulations, on such terms and conditions as it may deem to be reasonable.

17. No person, except labourers or workmen employed in the Reserve, shall enter any plots therein which may be enclosed for plantations of young trees or shrubs.

18. No person shall park a motor car or other vehicle within the Reserve, excepting at such places as are set apart by the Committee of Management for that purpose, and the Committee of Management may charge and take a fee not exceeding 2s. per motor car or other vehicle per day, for use of such area on such days as a charge for admission is being made, as provided hereinbefore in clause 1.

19. The Committee of Management may set apart any portion of the Reserve for the purposes of any lawful game, or sport, or picnic, and from time to time grant any applicant, organization, club or association, upon such terms and conditions as the Committee of Management may deem to be consistent with these Regulations, the use of the grounds so set apart.

20. No person shall dig or disturb any sand, gravel, soil, or other material in the Reserve without the permission of the Committee of Management first obtained.

21. No person shall remove any sand, gravel, soil, or other like material from the Reserve.

22. No unauthorized person shall remove or displace any board, plate, fitting, or written notice for the exhibition of any Regulations, or any notice fixed or set up by the Committee of Management in the Reserve.

Every person who contravenes or fails to comply with these Regulations shall, in accordance with the provisions of section 181 of the *Land Act* 1928, as re-enacted by section 9 of the *Land Act* 1941, for each offence be liable to a penalty of not more than Five pounds, and every person who contravenes or fails to comply with any such Regulations and who, after he has been warned by any bailiff of Crown lands or by any member of the Police Force, does not desist therefrom, may be forthwith apprehended by such bailiff or member of the Police Force and taken before some justice to be dealt with according to law and shall be liable to a penalty of not more than Ten pounds.

The common seal of the Board of Land and Works was hereunto affixed this eleventh day of November, 1952, in the presence of—

(SEAL) A. E. LIND, President.  
W. M. CRAWFORD, Member.

The Reserve has been placed under the control of a Committee of Management, with power and authority to enforce the foregoing Regulations.—(Rs.5379.)

#### NORTH-WEST MALLEE SETTLEMENT AREAS ACT 1948.

NOTICE is hereby given, pursuant to the provisions of sub-section (1) of section 5 of the above-mentioned Act, that the Board of Land and Works has approved of an offer made under and by virtue of the said sub-section of the said section by Arthur Henry Scott to surrender to the Crown his estate and interest in all that piece of land being allotment 25, Parish of Ginquarn.

Dated at Melbourne this 12th day of November, 1952.

W. M. CRAWFORD,  
Secretary for Lands.

#### NORTH-WEST MALLEE SETTLEMENT AREAS ACT 1948.

NOTICE is hereby given, pursuant to the provisions of sub-section (1) of section 5 of the above-mentioned Act, that the Board of Land and Works has approved of an offer deemed to have been made under and by virtue of the provisions of sub-section (2) of the said section by James Smith to surrender to the Crown his estate and interest in all those pieces of land being allotments 27 and 28, Parish of Werrimull.

W. M. CRAWFORD,  
Secretary for Lands.

Office of Crown Lands and Survey,  
Melbourne, 12th November, 1952.

#### HEARING OF REASONS AGAINST THE FORFEITURE OF CERTAIN LICENCES AND LEASES BY PERSONS APPOINTED UNDER 34TH SECTION OF THE LAND ACT 1928.

NOTICE is hereby given that reasons against the forfeiture of the licences and leases in the Schedule hereto, which are deemed liable to forfeiture under the provisions of the Land Acts, will be publicly heard by the persons appointed by me, the responsible Minister of the Crown administering the said Acts, to hear the same and report thereon in writing to me, when the persons in the said Schedule mentioned as holders of such licences and leases will be allowed to show cause against the same at the places and on the dates mentioned in the Schedule hereto.

A. E. LIND,  
Commissioner of Crown Lands and Survey.

Department of Crown Lands and Survey,  
Melbourne, 19th November, 1952.

#### SCHEDULE.

LAND OFFICE, GEELONG, Monday, 1st December, 1952, at 1.30 p.m., L. Gibney, Land Officer, Geelong—  
374/44, J. W. Hartley, 9a. 2r. 37p., Angahook; 340/44, I. H. O'Donnell, 222 acres, Durdidwarrah.

LAND INSPECTOR'S OFFICE, TIMBOON, Tuesday, 2nd December, 1952, at 9.30 a.m., L. Gibney, Land Officer, Geelong—  
224/44, A. W. Barlow, 124a. 3r. 29p., Carpendeit.

LAND INSPECTOR'S OFFICE, BEECH FOREST, Wednesday, 3rd December, 1952, at 2.30 p.m., L. Gibney, Land Officer, Geelong—  
349/44, P. A. Deppeler, 143a. 0r. 37p., Olangolah.

LAND OFFICE, SEYMOUR, Friday, 12th December, 1952, at 10.30 a.m., E. Kennedy, Land Officer, Seymour—  
7/8, James Albert Ferguson, 109a. 3r. 25p., Moormbool East.

LAND OFFICE, BENDIGO, Tuesday, 16th December, 1952, at 10 a.m., H. J. Henkel, Land Officer, Bendigo—  
0955/129, Francis Crowe, 2 acres, Sandhurst;  
01088/129, Joseph Munro Hedden, 1 rood, Sandhurst;  
0979/129, Leslie James Morey, 1 rood, Sandhurst;  
0893/129, Herbert Norman Angove, 3 acres, Sandhurst;  
02107/22, Claude Branson, 830 acres, Piangil West.

#### PUBLIC HEARINGS BY PERSONS APPOINTED UNDER THE 34TH SECTION OF THE LAND ACT 1928.

NOTICE is hereby given that at the times and places mentioned in the Schedule hereunder, applications for leases and licences under the Land Acts, objections to such applications, objections to proposed proclamations, alterations, additions, diminutions, revocations, or unions of commons, and reasons against forfeiture of any leases or licences under the Land Acts deemed liable to forfeiture, will be publicly heard by the persons whose names are set opposite such places respectively in such Schedule, being persons appointed by me, the responsible Minister of the Crown administering the Land Acts, to hear the same and report thereon in writing to me.

A. E. LIND,  
Commissioner of Crown Lands and Survey, and  
President of the Board of Lands and Works.

Department of Crown Lands and Survey,  
Melbourne, 19th November, 1952.

#### SCHEDULE.

LAND INSPECTOR'S OFFICE, TIMBOON, Tuesday, 2nd December, 1952, at 10 a.m., L. Gibney, Land Officer, Geelong.

LAND INSPECTOR'S OFFICE, COLAC, Wednesday, 3rd December, 1952, at 9 a.m., L. Gibney, Land Officer, Geelong.

LAND INSPECTOR'S OFFICE, BEECH FOREST, Wednesday, 3rd December, 1952, at 3 p.m., L. Gibney, Land Officer, Geelong.

MECHANICS' HALL, ORBOST, Friday, 5th December, 1952, at 10 a.m., R. A. Walker, Land Office, Bairnsdale.

LAND OFFICE, BENDIGO, Thursday, 11th December, 1952, at 10 a.m., H. J. Henkel, Land Officer, Bendigo.

LAND OFFICE, HORSHAM, Thursday, 11th December, 1952, at 10 a.m., S. C. Lepp, Land Officer, Horsham.

## LIST OF CROWN LANDS AVAILABLE.

THE under-mentioned areas are available for application as provided by various sections of the *Land Act 1928*, and all applications received on or before Wednesday, 17th December, 1952, will be deemed to have been made simultaneously, but any application lodged after such date may be considered in time for inclusion in the advertisement of the cases to be heard at the Local Land Board.

Applications on proper form, accompanied by 5s. duty stamp uncanceled (registration fee), may be delivered or forwarded by post to the Local Land Officer or to any Crown Lands Office in Victoria. Applicants may obtain from Local Land Officers, or the Crown Lands Department, Melbourne, a certificate authorizing the issue by the Railway Department of a return ticket at concession fares to enable them to inspect available areas or to attend Local Land Boards.

Subject to the approval of the Secretary for Lands, when the survey fee exceeds £25 but does not exceed £50, a deposit of £25 may be paid, and when the fee exceeds £50 a deposit of 50 per cent. of the fee, the balance in either case being payable over six years in half-yearly instalments.

Marked plans of any particular area, application forms, and any further information may be obtained from the Crown Lands Department, Melbourne, and Land Officers, Bairnsdale and Geelong.

Department of Crown Lands and Survey,  
Melbourne, 19th November, 1952.

A. E. LIND,

Commissioner of Crown Lands and Survey.

\* Improvements may be subject to re-valuation after land has been granted to an applicant.

Local Land Office.	County.	Parish.	Allotment.	Section.	Area.	How Available.		Survey Fee.	Valuation of Improvements (if any).	Location of Land, &c.	Nearest Railway Station or Township and distance in miles therefrom.	How Accessible.	Water Supply.	General Description of Land—Soil, Timber, Suitability (Grazing, &c.).
						Classi- cation.	Value per Acre.							
					A.	B.	P.	£	s.	d.				
DIVISION 4, PART I., LAND ACT 1928.														
Bairnsdale (a)	Croajingo-long	Orbost East	48A	C	215 0 0	3rd	1 0 0	28 15 0	Nil	In south of parish	Marlo, 1 mile	By road	To be con- served	Level to undulating; black sandy soil; mahogany stringybark, &c.; suitable for grazing. (H.015088)
Bairnsdale (a)	Croajingo-long	Orbost East	51	C	20 0 0	3rd	1 0 0	10 2 6	"	"	"	"	"	"
Bairnsdale (a)	Croajingo-long	Orbost East	48D	C	75 0 0	3rd	1 0 0	21 7 6	"	In south-east of parish	Marlo, 3 miles	"	Cabbage Tree Creek	Swampy to undulating; light sandy loam; stringybark and tea-tree; suitable for grazing. (H.022209)
Bairnsdale (a, b, c)	Croajingo-long	Bonang	29, 29C	A	150 0 0	3rd	1 0 0	31 17 6	"	"	Bonang, 5 miles	"	Creek	Undulating to steep slopes; grey and chocolate loam; gum, peppermint, &c., suitable for grazing. (796/29)
Bairnsdale (a, b)	Croajingo-long	Wau Wauka	15	A	300 0 0	3rd	0 10 0	43 15 0	"	In north-west of parish	Orbost, 100 miles	By boat to Malla-cotta High-way	Dowells Creek	Hilly to flat; pocket of good soil on flats; messmate, bloodwood, silvertop; suitable for grazing. (H.021656)
Beechworth (b)	Bogong	Baram-bogie	15	3	579 2 24	3rd	1 0 0	32 15 0	To be valued	In south-west of parish	Springhurst, 5 miles	By road and track	To be con- served	Undulating to steep slopes, granitic loam; box, gum; stringybark; suitable for grazing. (466/44.81)
Geelong (a, c)	Grant	Jan Juc	32B	"	465 0 0	3rd	1 0 0	40 12 6	"	In north of parish	Morieac R.S., 8 miles, and Bellbrae, 2 miles	By road	"	Undulating; grey sandy soil with gravel on ridges; stringybark timber and undergrowth. (J.28116)
Geelong (a, c)	Grant	Jan Juc	32A	"	114 0 0	3rd	1 0 0	22 7 6	"	In centre of parish	"	"	"	Undulating; grey sandy loam with gravel. (J.28116)

(a) Subject to survey.—(b) Subject to mining condition.—(c) Subject to timber condition.

## Land Act 1928.

## LEASES SURRENDERED.

NOTICE is hereby given that the Governor in Council has accepted the surrender of the Leases mentioned in the Schedule hereunder for the reason specified in each case.

District.	Corr. No.	Name.	Section of Land Act under which Leased.	Parish.	Allotment.	Area.	Class.	Reason.
Mallice ..	62/199	Teresa Smith (deceased)	199	Koimbo ..	32	A. R. P. 769 0 13	3rd	Compensation has been accepted pursuant to the North-West Mallice Settlement Areas Act Lessee's request
Geelong ..	397/44.81	Gordon Phillip Drayton	44	Durdidwarrah	F <sup>11</sup>	45 0 2	3rd	

Department of Crown Lands and Survey,  
Melbourne, 12th November, 1952.

A. E. LIND,  
Commissioner of Crown Lands and Survey.

## Land Act 1928.

## LICENCES UNDER THE LAND ACTS 1915 AND 1928 DECLARED VOID.

NOTICE is hereby given that the Licence in the Schedule hereunder has been declared void for the reason specified.

District.	Corr. No.	Name of Licensee.	Section of Land Act under which Licensed.	Parish.	Allotment.	Section.	Area.	Annual Rental.	Reasons for Voiding.
Beechworth	10/86	Ernest Lack (deceased), Estate of	86	Myrtleford ..	12A	P	A. R. P. 20 0 0	£ s. d. 1 0 0	Non-compliance with conditions

Department of Crown Lands and Survey,  
Melbourne, 19th November, 1952.

A. E. LIND,  
Commissioner of Crown Lands and Survey.

## COMMITTEES OF MANAGEMENT OF RESERVES.

## APPOINTMENTS.

WHEREAS by section 184 of the *Land Act 1928* it is provided that it shall be lawful for the Governor in Council or the Board of Land and Works to appoint and remove any number of persons, not less than three, or any municipal council, or the governing body of any corporation, to be a Committee of Management of any specified Crown land reserved either temporarily or permanently for any of the purposes set out in section 14 of the *Land Act 1928*, and not conveyed to or vested in trustees: Now therefore the Board of Land and Works doth hereby appoint the under-mentioned persons to be members of the Committee of Management of the Reserves named:—

## RESERVE FOR PUBLIC PARK AND PUBLIC RECREATION AT WOOD'S POINT.

Neil Ross, Geoffrey William Beeforth, and Martin Francis Doyle as a Committee of Management for a period of three years of the land in the Parish of Goulburn temporarily reserved by Order in Council dated the 23rd September, 1952, at a site for Public Park and Public Recreation, together with that part of the permanent reservation along the Goulburn River as is indicated by red colour on plan marked G/6.11.52, attached to Lands Department Correspondence Rs.7029, and known as the "Wood's Point Public Park and Public Recreation Reserve."—(Corres. Rs.7029.)

## "HEYWOOD SWIMMING POOL RESERVE."

The Council of the Shire of Portland as a Committee of Management of the land in the Township of Heywood temporarily reserved as a site for a Swimming Pool by Order in Council dated 21st October, 1952.—(Corres. Rs.7033.)

## "ORBOST MECHANICS' INSTITUTE AND FREE LIBRARY RESERVE."

Rupert James Mosley, Frank Bernard Dicken, and Frederick Beaufort Andrews as a Committee of Management for a period of three years from 9th November, 1952, of the land permanently reserved by Order in Council dated 15th January, 1906, as a site for a Mechanics' Institute and Free Library in the Township of Orbost, and known as the "Orbost Mechanics' Institute Reserve."—(Corres. Rs.3390.)

## "GALAH PUBLIC HALL RESERVE."

Neil Lewis Black, George Herbert Nunn, Walter Henry John, John Maybell Gillespie, Roy John Erhardt, Donald Wright, and Norman John McGregor as the Committee of

Management for a period of three years from 4th November, 1952, of the land in the Township of Galah, Parish of Tiega, temporarily reserved by Order in Council dated the 20th November, 1939, as a site for a Public Hall, and known as the "Galah Public Hall Reserve."—(Corres. Rs.5135.)

## "BANNOCKBURN MECHANICS' INSTITUTE RESERVE."

Ronald Henry Moreillon, James Llewellyn Davies, Ernest Edward Ewart, Griffith Samuel Phillips, Samuel Donald Gillett, John Lewis Draper, and Keith Henry Parker, as a Committee of Management for a period of three (3) years from 22nd November, 1952, of the land temporarily reserved by Order in Council dated 12th March, 1907, as a site for a Mechanics' Institute and Free Library at Bannockburn, and known as the "Bannockburn Mechanics' Institute Reserve."—(Corres. Rs.2121.)

## "MINYIP RECREATION RESERVE."

John Joseph Murphy, John Hugh Brady, William MacKenzie, John William Hewitt, William Samuel Coates, George Albert Keating, Friedrich Eckel, Thomas Walter Wright, Alfred Edmund Hausler, and Ernest Patrick O'Riley as a Committee of Management for a period of three years from 16th November, 1952, of the land in the Township of Minyip reserved by Orders in Council of the 1st May, 1928, 21st September, 1937, and 15th August, 1950, as sites for Public Recreation, and known as the "Minyip Recreation Reserve."—(Corres. Rs.3658.)

## "MERTON MEMORIAL HALL RESERVE."

Arthur Danks Fraser, Noel William Redfern, Raymond Martin Dolling, William James Purcell, and William Jonah Skewes as the Committee of Management for a period of three (3) years of the land temporarily reserved by Order in Council dated the 29th May, 1911, as a site for a Mechanics' Institute in the Town of Merton, and known as the "Merton Memorial Hall Reserve."—(Corres. Rs.869.)

In witness whereof the common seal of the Board of Land and Works was hereunto affixed this eleventh day of November, One thousand nine hundred and fifty-two, in the presence of—

(SEAL)

A. E. LIND, President.  
W. M. CRAWFORD, Member.

# LAKE LINLITHGOW PUBLIC PARK RESERVES AND LAKE LINLITHGOW RECREATION RESERVE.

## RESCISION OF REGULATIONS.

THE Board of Land and Works, in pursuance of the powers conferred on it, doth hereby rescind the Regulations for the care, protection, and management of the under-mentioned reserves in the Parish of Linlithgow, namely:—

1. The Regulations made on the 13th June, 1930, and the 12th November, 1930, in respect of the lands temporarily reserved as sites for Public Parks.
2. The Regulations made on the 13th June, 1930, in respect of the land temporarily reserved by Order in Council of 21st December, 1925, as a site for Public Recreation.

The common seal of the Board of Land and Works was hereunto affixed this eleventh day of November, 1952, in the presence of—

(SEAL) A. E. LIND, President.  
W. M. CRAWFORD, Member.

(Rs.1280), (Rs.1281), (Rs.3236).

## TENDERS.

TENDERS will be received at this office until **TEN A.M.** on the days and for the purposes under mentioned.

Particulars may be learnt at this Office and also at places shown in parenthesis.

W.O. means Inspector of Works Office; P.S.—Police Station; T.S.—Technical School; H.E.S.—Higher Elementary School; S.S.—State School; H.S.—High School.

The Board of Land and Works will not necessarily accept the lowest or any tender.

NOTE.—No preliminary deposits are to be lodged with tenders, but a deposit, in accordance with the following Schedule, will be required from the successful tenderer:—

	£
For contract amounts not exceeding £200	2
For contract amounts exceeding £200 and not exceeding £500	5
For contract amounts exceeding £500 and not exceeding £1,000	10
For contract amounts exceeding £1,000—1 per cent. of tender	500
	(maximum deposit)

25th November, 1952.

Ballarat.—Supply and installation of a gas hot-water service in the Senior Gardener's residence, Mental Hospital. (W.O., Ballarat.)

Ballarat.—Supply and installation of stainless steel kitchen equipment for staff mess, Mental Hospital.

French Island.—Electrical installation, Staff Quarters, Reformatory. (W.O., Korumburra.)

Mont Albert.—Sale and removal of residence, S.S. No. 3943. (S.S., Mont Albert.)

Mont Park.—Rewiring and alterations to electrical installation, South-East Block, Mental Hospital.

Parkville.—Bulk excavation of site, New Dental Hospital.

Royal Park.—Removal of tent, Mental Hospital.

Sunbury.—Erection of No. 4 storage sheds, Mental Hospital. (Mental Hospital, Sunbury.)

Toolangi.—Installation of lighting and 230-volt power outlets in Manager's and Agronomist's residences and barn, Potato Research Farm. (P.S., Healesville.)

2nd December, 1952.

Ballarat.—Men's toilet at Sports Oval, septic tank installation, Mental Hospital. (W.O., Ballarat; Mental Hospital, Ballarat.)

Ballarat.—Alterations and repairs, &c., Senior Gardener's residence, Mental Hospital. (W.O., Ballarat; Mental Hospital, Ballarat.)

Ballarat.—Installation of grease trap, Main Kitchen, Mental Hospital. (W.O., Ballarat; Mental Hospital, Ballarat.)

Beechworth.—Supply and install a new electrically-operated service hoist, Mental Hospital.

Dooen.—Erection of timber residence for Dairy and Piggery Instructor, Longerenong Agricultural College. (W.O., Horsham; P.S., Murtoa; Longerenong Agricultural College, Dooen.)

Kew.—Supply and installation of domestic refrigerator at F.2 Cottage, Mental Hospital.

Marong.—Purchase and removal of all buildings (excluding fencing), P.S., residence. (W.O., Bendigo.)

Mont Park.—Supply and installation of steam generator and hot wells, oil tank, &c., Laundry Boiler House, Mental Hospital.

Roslyn.—Sale and removal of residence adjoining school, S.S. No. 4663. (W.O., Geelong; S.S., Roslyn.)

9th December, 1952.

Geelong.—Purchase and removal of residence, 46 Maude-street, Geelong, Gordon Institute of Technology. (W.O., Geelong; Gordon Institute of Technology, Geelong.)

Hamilton.—Electrical installation in new workshops, Boiler House and Switchroom, H.S. (W.O., Hamilton; H.S., Hamilton.)

Longerenong.—Supply and installation of refrigeration plant in Butchery Demonstration Theatre, Agricultural College. (W.O., Ballarat, Horsham.)

Mont Park.—Supply and installation of air conditioning to the Surgical Wing of Treatment Clinic, Mental Hospital.

Ringwood.—Installation of septic tank and filter, S.S. No. 2997. (S.S., Ringwood.)

Warragul.—Electrical installation in new prefabricated workshops and existing classrooms, H.S. (H.S., Warragul.)

16th December, 1952.

Mornington.—Alterations, additions, and renovations to "Sutton Grange," Officers' Training College. (P.S., Mornington.)

Numurkah.—Unit No. 1, erection of timber-framed building, H.S. (W.O., Bendigo, Shepparton.)

Tenders to be addressed to the Honorable the Commissioner of Public Works, and envelope containing tender marked "Tender for \_\_\_\_\_ due \_\_\_\_\_"

P. T. BYRNES,

Commissioner of Public Works.

Public Works Department,

Melbourne, 18th November, 1952.

## TENDERS FOR GRAZING AND CULTIVATION.

TENDERS are invited for the right to graze and cultivate allotment 10, section D, Parish of Narree Worrان, area 96 acres, being portion of the former Dandenong Police Paddock, situated 4 miles north-east of Dandenong. The licence to be granted to the successful tenderer will be in pursuance of section 121 of the Land Act 1928, as varied by the Narree Worrان Land Act 1930.

Term of Licence.—Ten years from time of acceptance of tender.

Short Statement of Principal Conditions.—The right is conferred to graze and cultivate the land, and to construct a dam or tank. All vermin and noxious weeds on the area are to be destroyed. This condition will be strictly enforced.

All growing trees on the area are to be preserved, and the ringbarking or cutting of timber is accordingly prohibited, but all useless scrub (as defined by the Inspector) shall be destroyed within two years from the date of the licence.

All cleared areas on the allotment are to be kept free of fresh scrub growth, and are to be sown to pasture, at the rate of not less than 10 acres each year, provided that at least 40 acres of pasture shall have been so sown by the end of the third year.

At least 3 tons of superphosphate shall be applied to the area by the licensee during each year of the licence.

The licence is not transferable without previous consent of the Minister of Lands and payment of a fee of 10s.

The land is to be kept securely fenced on all boundaries, and protected from fire by the licensee.

## Conditions of Tender.

Tenders are to be lodged with the Secretary for Lands, Melbourne, endorsed "Tender for Narree Worrان Land" not later than noon on Wednesday, 10th December, 1952.

Each tenderer must enclose with his tender a cheque for the first year's rent as tendered, plus 7s. 6d. fee for licence, and the sum of £121 12s. 6d. which is the value of the previous holder's improvements, namely fencing, water service, and storage hut.

Before acceptance of the highest or any tender, the tenderer may be required to produce satisfactory evidence of his bona fides and his ability to fulfil the requirements of the licence.

Full particulars are obtainable from Room 229, Department of Crown Lands and Survey, Treasury Gardens, Melbourne.

W. M. CRAWFORD,

Secretary for Lands.

14th November, 1952.

## PUBLIC SERVICE NOTICES.

## PUBLIC SERVICE OF VICTORIA.—VACANCIES.

**A**PPPLICATIONS will be received by the Public Service Board up to Wednesday, the 3rd December, 1952, from persons employed in the Public Service of Victoria, who are eligible and qualified, for appointment to the under-mentioned positions:—

## ADMINISTRATIVE DIVISION.

**Clerk, Class "C2," Tatura Centre, Department of Water Supply.**

*Yearly Salary.*—£754, minimum; £806, maximum.

*Duties.*—To supervise the collection of revenue; to keep the necessary books of account; to issue rate assessment notices and to receive revenue; to supervise the preparation of wages, &c.; the payment of wages and other accounting work; to have charge of all clerical work connected with a district office.

*Qualifications.*—A good knowledge of Water Acts, the incidence of rating, and experience in rate collecting; ability to conduct negotiations and correspondence, and to represent the Commission in proceedings for recovery of rates.

**Clerk, Class "C1," Department of Water Supply.**

*Yearly Salary.*—£668, minimum; £720, maximum.

*Duties.*—To be responsible for the control of Water Supply Stores Suspense Account, the Water Supply Plant and Machinery Account; to prepare reports of and to analyse operational costs of hired plant and of motor vehicles; to prepare directions to districts and works on procedure respecting the issue of stores and hire rates for plant and vehicles and funds chargeable.

*Qualifications.*—To be a qualified accountant; to have a sound knowledge of the Water Act; the purposes of the various funds administered by the Commission, Treasury, and Audit practice, and the Regulations respecting Public Accounts; to have ability to supervise and direct staff.

**Clerk, Class "C1," Swan Hill Centre, Department of Water Supply.**

*Yearly Salary.*—£668, minimum; £720, maximum.

*Duties.*—To supervise the collection of revenue; to keep Water Rate Books and Irrigation Registers, Meter Ledgers, Water Sales Ledgers, Cash Book and office records; to issue Rate Assessment Notices and receive revenue; to supervise the preparation of wage sheets, returns and statements, the payment of wages and District costing work; to have charge of all clerical work connected with a District Office.

*Qualifications.*—A good knowledge of the Water Acts, the incidence of rating, and experience in rate collecting; ability to conduct negotiations and correspondence, and represent the Commission in proceedings for recovery of rates and charges.

## PROFESSIONAL DIVISION.

**Technical Librarian, Class "D1" (Female), Department of Water Supply.**

*Yearly Salary.*—£416, minimum; £494, maximum.

*Duties.*—To have charge of the Technical Library and to supervise the cataloguing, classifying, and indexing of technical books, and the summarizing of technical reports.

*Qualifications.*—To have graduated in Arts or Science or to possess an equivalent qualification. To have had experience in library work and to possess the Qualifying Certificate of the Library Association of Australia.

**Librarian, Class "D," Public Library Branch, Department of Chief Secretary.**

*Yearly Salary.*—£364, minimum; £468, maximum.

*Duties.*—To assist generally in the professional work of the Reference Library; to take charge of the Inquiry Room staff of the Reference Library, and of the Library night staff every alternate week.

*Qualifications.*—To have attained the age of 23 years; to have graduated, or to have made substantial progress towards graduation in Arts, Science, or other relevant University course; to have a sound knowledge of the Public Library's resources and services, together with experience in the use of reference and bibliographical aids. Some knowledge of languages is desirable.

## TECHNICAL AND GENERAL DIVISION.

**Mechanical Inspector of Weights and Measures, Weights and Measures Branch, Department of Chief Secretary.**

*Yearly Salary.*—£514, minimum; £592, maximum.

*Duties.*—Under the direction of the Senior Mechanical Inspector of Weights and Measures, to make, to repair, to test, and to adjust standard weights, measures, and other precision weighing and measuring equipment, and to assist generally as directed.

*Qualifications.*—To have sound training and experience in general machine shop practice, and preferably also in mechanical work relating to weighing and measuring equipment, including precision balances.

**Inspector, Street Traders' Licences Board, Children's Welfare Branch, Department of Chief Secretary.**

*Yearly Salary.*—£393, minimum; £484, maximum.

*Duties.*—Under direction of the Chairman of the Street Traders' Licences Board, to act as Inspector within the municipality of the City of Melbourne for the purpose of ensuring that the provisions of the *Street Trading Act 1928*, and the Regulations thereunder are observed. To maintain appropriate records of applications for, and the issue and renewal of, licences under the Act, and to compile the minutes of Board Meetings.

*Qualifications.*—To be of good physique, character, and personality, and to be experienced in work amongst juveniles; to possess a knowledge of the *Street Trading Act 1928*, and the Regulations thereunder. Clerical capacity is desirable.

**Inspector (Female), Children's Welfare Branch, Department of Chief Secretary.**

*Yearly Salary.*—£347, minimum; £386, maximum.

*Duties.*—To inspect and to report on children and homes under the control and supervision of the Department.

*Qualifications.*—To be a Certificated nurse; to possess the capacity to investigate and to compile accurate and comprehensive reports on matters affecting the health, welfare, and environment of children under the care of the Department; to be competent to impart advice and guidance in the proper care and maintenance of children.

**School Nurse, Maternal and Child Hygiene Branch, Department of Health.**

*Yearly Salary.*—£347, minimum; £386, maximum.

*Duties.*—To visit schools and assist with the medical inspection of children; to visit homes of children requiring immediate attention, and to act as liaison officer between teacher, medical officer, child and parent; to undertake nursing inspections as directed by medical officer.

*Qualifications.*—To be a general trained nurse with appropriate hospital experience; to possess tact and ability to advise parents regarding suitable health measures; to assist school medical officer.

**Caretaker, Public Offices, Ballarat, Department of Public Works.**

*Yearly Salary.*—£312, minimum; £338, maximum.

*Duties.*—To be responsible for the care and maintenance of the buildings and grounds of the Public Offices and Law Courts; to supervise and assist



with the cleaning, and control the work of the staff; to order and take charge of maintenance stores and fuel, and to attend to boiler used for central heating.

*Qualifications.*—To be capable of controlling and allotting duties to cleaning staff, and effecting small maintenance repairs.

*NOTE.*—In addition to the salary rates quoted, a cost of living adjustment (£366 a year for adult males and £275 a year for adult females), which varies in accordance with the rise or fall in the index number of the cost of living, is payable.

By order,

E. F. FITZGIBBON,  
Secretary.

Office of the Public Service Board,  
Melbourne, 18th November, 1952.

#### PUBLIC SERVICE OF VICTORIA.—VACANCIES.

##### TEMPORARY APPOINTMENTS.

APPLICATIONS will be received by the Public Service Board up to Wednesday, the 3rd December, 1952, from persons who are qualified, for appointment to the under-mentioned positions:—

**Architect (Design), Department of Public Works.**

*Yearly Salary.*—£683, minimum; £735, maximum.

*Duties.*—To prepare, under the direction of the Chief Architect, preliminary and contract plans, designs, details, specifications, reports and estimates, and to supervise a section of the drafting staff.

*Qualifications.*—To be a qualified and experienced architect who has specialized in design and planning of buildings. To be capable of guiding and controlling a section of the staff.

**Draughtsman, Grade II, Department of Public Works.**

*Yearly Salary.*—£520, minimum; £572, maximum.

*Duties.*—To prepare preliminary sketches, contract plans, details, and specifications for modern buildings.

*Qualifications.*—To be a qualified and experienced draughtsman, competent of preparing working drawings, details and specifications for departmental structures and institutional buildings.

*NOTE.*—In addition to the salary rates quoted, a cost of living adjustment (£366 a year for adult males), which varies in accordance with the rise or fall in the index number of the cost of living, is payable.

By order,

E. F. FITZGIBBON,  
Secretary.

Office of the Public Service Board,  
Melbourne, 18th November, 1952.

#### PUBLIC SERVICE (PUBLIC SERVICE BOARD) REGULATION 39—VACANCIES.

THE Permanent Head of the Department shown has recommended the officers named hereunder for appointment to the under-mentioned vacancies.

Office and Classification.	Duties.	Qualifications.	Officer Recommended for Appointment.		
			Name.	Classification.	Date of Classification.

#### ADMINISTRATIVE DIVISION.

##### DEPARTMENT OF CHIEF SECRETARY.

##### Office of the Chief Commissioner of Police.

Clerk, "C1"	Class	To supervise the recording and payment of Departmental accounts, and to conduct correspondence in connexion therewith	To have a good knowledge of the Police Regulation Acts and Regulations thereunder, and the Determinations of the Police Classification Board, a sound knowledge of the General Regulations respecting Public Accounts, the accounts system in operation in the Department, and Departmental organization and procedure	McPherson, D. J.	Clerk, Class "C"	6.3.50
-------------	-------	---	--	------------------	------------------	--------

#### TECHNICAL AND GENERAL DIVISION.

##### DEPARTMENT OF CHIEF SECRETARY.

##### Weights and Measures Branch.

Senior Mechanical Inspector of Weights and Measures	Under the direction of the Superintendent of Weights and Measures, to have charge of the Workshop and mechanical work generally at the Government Weights and Measures Office; to make, to test, and to repair weighing and measuring appliances, including standard weights, measures, and other precision weighing and measuring equipment	To have sound training and extensive experience in machine shop practice and also in mechanical work relating to weighing and measuring equipment, including precision balances	Saunders, L. S.	Mechanical Inspector of Weights and Measures	16.5.52
---	--	---	-----------------	--	---------

Appeals against such recommendations should be lodged with the Secretary to the Public Service Board not later than Saturday, the 29th November, 1952.

By order,

Office of the Public Service Board,  
Melbourne, 18th November, 1952.

E. F. FITZGIBBON,  
Secretary.

No. 433.

*Public Service Act 1946, Section 50.*REGULATIONS—PART III.—SALARIES, INCREMENTS,  
AND ALLOWANCES.

THE Public Service Board, in pursuance of the powers conferred by the *Public Service Act 1946*, hereby amends its Regulations as shown below :—

## SECOND SCHEDULE.

TECHNICAL AND GENERAL DIVISION.

*Offices and Rates of Salaries.*

Department and Office.	Yearly Rate of Salary.		Increments (Annual).
	Minimum.	Maximum.	
DEPARTMENT OF CROWN LANDS AND SURVEY.	£	£	
Delete—Storeman .. .. .	338	364	..
Add—Storekeeper .. .. .	390	416	1 of £26

*This Regulation shall have effect as on and from the 26th October, 1952.*

D. D. PAINE, Chairman.

E. F. FITZGIBBON, Secretary.

Office of the Public Service Board,  
Melbourne, 27th October, 1952.

No. 432.

*Public Service Act 1946, Section 50.*REGULATIONS—PART III.—SALARIES, INCREMENTS,  
AND ALLOWANCES.

THE Public Service Board, in pursuance of the powers conferred by the *Public Service Act 1946*, hereby amends its Regulations as shown below :—

## SIXTH SCHEDULE.

TEMPORARY EMPLOYEES.

*Designations of Positions and Rates of Salaries.*

Department and Designation of Position.	Yearly Rate of Salary.		Increments (Annual).
	Minimum.	Maximum.	
DEPARTMENT OF HEALTH.	£	£	
MATERNAL AND CHILD HYGIENE.			
Delete—School Nurse .. .. .	347	373	..
Add—School Nurse .. .. .	347	373*	..

\* Plus a uniform allowance at the rate of £0 2s. a year, payable quarterly.

*This Regulation shall have effect as on and from the 1st July, 1952.*

D. D. PAINE, Chairman.

E. F. FITZGIBBON, Secretary.

Office of the Public Service Board,  
Melbourne, 27th October, 1952.

No. 435.

*Public Service Act 1946, Section 50.*REGULATIONS—PART III.—SALARIES, INCREMENTS,  
AND ALLOWANCES.

THE Public Service Board, in pursuance of the powers conferred by the *Public Service Act 1946*, hereby amends its Regulations as shown below :—

## SECOND SCHEDULE.

TECHNICAL AND GENERAL DIVISION.

*Offices and Rates of Salaries.*

Department and Office.	Yearly Rate of Salary.		Increments (Annual).
	Minimum.	Maximum.	
DEPARTMENT OF HEALTH.	£	£	
MATERNAL AND CHILD HYGIENE.			
Delete—Nurse, School .. .. .	347	386	1 of £13 and 1 of £26
Add—Nurse, School .. .. .	347	386*	1 of £13 and 1 of £26

\* Plus a uniform allowance at the rate of £0 2s. a year, payable quarterly.

*This Regulation shall have effect as on and from the 1st July, 1952.*

D. D. PAINE, Chairman.

E. F. FITZGIBBON, Secretary.

Office of the Public Service Board,  
Melbourne, 27th October, 1952.

No. 434.

*Public Service Act 1946, Section 50.*REGULATIONS—PART III.—SALARIES, INCREMENTS,  
AND ALLOWANCES.

THE Public Service Board, in pursuance of the powers conferred by the *Public Service Act 1946*, hereby amends its Regulations as shown below :—

## FIFTH SCHEDULE.

TEMPORARY EMPLOYEES.

DEPARTMENT OF HEALTH.

MENTAL HYGIENE.

*Designations of Positions and Rates of Salaries.*

Designation of Position.	Yearly Rate of Salary.		Increments (Annual).
	Minimum.	Maximum.	
Add—Plasterer .. .. .	£	£	..
	..	377	..

D. D. PAINE, Chairman.

E. F. FITZGIBBON, Secretary.

Office of the Public Service Board,  
Melbourne, 10th November, 1952.

*Teaching Service Act 1946.*

## TEACHING SERVICE (TEACHERS TRIBUNAL) REGULATIONS.

## AMENDMENT No. 33.

THE Teachers Tribunal, in pursuance of the powers conferred by the *Teaching Service Act 1946*, hereby amends Regulation 14 of the Teaching Service (Teachers Tribunal) Regulations in the manner following, that is to say:—

*Regulation 14.*

In clause 1 and the paragraph commencing "A Head Teacher of the Third Class", for the expression "or, in the case of a rural training school, at least 35 pupils", substitute the expression "or in the case of any rural training school approved by the Tribunal."

W. H. ELLWOOD, Chairman.

G. FENNELL, Secretary.

Office of the Teachers Tribunal,  
Melbourne, 17th November, 1952.

*Teaching Service Act 1946.*

## TEACHING SERVICE (CLASSIFICATION, SALARIES AND ALLOWANCES) REGULATIONS.

## AMENDMENT No. 32.

THE Teachers Tribunal, in pursuance of the powers conferred by the *Teaching Service Act 1946*, hereby amends the Teaching Service (Classification, Salaries and Allowances) Regulations in the manner following, that is to say:—

## PART II.—SECONDARY SCHOOLS DIVISION.

To paragraph (a) of clause 5, add "Camberwell", "Geelong" and "Wangaratta" High Schools.

(To take effect from and including the 1st January, 1953.)

## PART III.—TECHNICAL SCHOOLS DIVISION.

1. From paragraph (a) of clause 7, delete "Richmond" Technical School.

2. To paragraph (b) of clause 7, add "Richmond" Technical School.

(To take effect from and including the 1st January, 1953.)

W. H. ELLWOOD, Chairman.  
G. FENNELL, Secretary.

Office of the Teachers Tribunal,  
Melbourne, 11th November, 1952.

## PRIVATE ADVERTISEMENTS.

## CITY OF MELBOURNE.

## TEMPORARY OVERDRAFT ACCOMMODATION.

NOTICE is hereby given that, in accordance with the provisions of section 14 of the *Melbourne and Geelong Debentures and Inscribed Stock Act 1932*, it is the intention of the Council, during the municipal year ending 30th September, 1953, to obtain from the Council's bankers, the National Bank of Australasia Limited, advances by overdraft of current account upon the credit of the municipality, for the purpose of carrying into effect the provisions of the several Acts of Parliament relating to the City of Melbourne, and to provide funds for permanent works and undertakings.

The amount of overdraft accommodation required during the current municipal year is estimated not to exceed £300,000.

H. S. WOOTTON, Town Clerk.  
Town Hall, Melbourne, 18th November, 1952. 3351

## CITY OF PRESTON.

## BY-LAW No. 63.

A By-law of the City of Preston, made under Part 7 of the *Local Government Act 1946*, for the purpose of repealing By-laws numbered 46, 51, 54, and 60 of the City of Preston, prescribing residential and populous areas.

IN pursuance of the powers conferred by the *Local Government Act 1946*, the Mayor, Councillors, and Citizens of the City of Preston order as follows:—

1. The By-law of the City of Preston, made and passed on the 29th day of March, 1938, and confirmed on the 9th day of May, 1938, and numbered 46, shall be, and the same is hereby repealed.

2. The By-law of the City of Preston, made and passed on the 25th day of August, 1941, and confirmed on the 22nd day of September, 1941, and numbered 51, shall be, and the same is hereby repealed.

3. The By-law of the City of Preston, made and passed on the 11th day of November, 1946, and confirmed on the 9th day of December, 1946, and numbered 54, shall be, and the same is hereby repealed.

4. The By-law of the City of Preston, made and passed on the 22nd day of May, 1950, and confirmed on the 26th day of June, 1950, and numbered 60, shall be, and the same is hereby repealed.

Resolution for passing this By-law agreed to by the Council, the 22nd day of September, 1952, and confirmed the 20th day of October, 1952.

The common seal of the Mayor, Councillors, and Citizens of the City of Preston was hereunto affixed this 20th day of October, 1952, in the presence of—

(SEAL) R. H. FORD, Mayor.  
A. G. DAVIS, Councillor.  
J. C. DONATH, Town Clerk.

Approved by the Governor in Council, 11th November, 1952.—A. MAHLSTEDT, Clerk of the Executive Council. 3315

## CITY OF SOUTH MELBOURNE.

## BY-LAW No. 377.

A By-law of the City of South Melbourne, made under the Local Government Act, and numbered 377, for the purpose of amending By-law No. 351 of the said city.

THE Mayor, Councillors, and Citizens of the City of South Melbourne, in pursuance of the powers conferred by the Local Government Act and every other Act or power enabling it in that behalf, doth hereby make the By-law and order as follows:—

1. That By-law No. 351 of the said city be amended by inserting the words "or to any vehicle of the Council, or Police Department, or Fire Brigade.", at the end of clause 58 (iii).

Resolution adopting this By-law agreed to by the Council of the City of South Melbourne on the 1st day of October, 1952, and confirmed at a meeting of the said Council on the 29th day of October, 1952.

(L.S.) W. E. MORRIS, Mayor.  
J. P. BARRY, Councillor.  
3286 R. E. DARLING, Acting Town Clerk.

## BOROUGH OF MARYBOROUGH.

NOTICE is hereby given that the street formerly named McCallum's Creek-road shall now be named Majorca-road. 3266

F. H. ROGAN, Town Clerk.

## SHIRE OF BELLARINE.

NOTICE is hereby given that the Council of the Shire of Bellarine has, under the provision of the Local Government Acts, altered the name of the street as set forth in the subjoined Schedule:—

## SCHEDULE.

New Name.—Townsend-road.

Old Name.—Townsons-road.

Situation.—Extending easterly from Boundary-road to Moolap Station-road along the southern boundaries of sections 4, 7, and 12, Parish of Moolap, County of Grant.

Riding.—Moolap.

H. A. WILLIAMS, Shire Secretary.  
Shire Office, Drysdale, 13th November, 1952. 3270

## SHIRE OF GORDON.

## LOAN No. 11.

Notice of Intention to Borrow the Sum of £5,600 for Permanent Works and Undertakings.

NOTICE is hereby given that the Council of the Shire of Gordon proposes to borrow the sum of Five thousand six hundred pounds, on the credit of the municipal revenues of the President, Councillors, and Ratepayers of the said shire, such sum to be raised by the issue of debentures, in accordance with the provisions of the Local Government Acts.

1. The maximum rate of interest that may be paid is 4½ per cent. per annum.

2. The purposes for which the loan is to be applied are:—

(a) Purchase of house for Council staff and erection of garage .. ..	£4,210
(b) Erection of garage at Council residence in Holloway-street .. ..	140
(c) Drainage works in the Kiniry Estate .. ..	1,250
	£5,600

3. The period of the loan shall be twenty years.

4. The moneys borrowed shall be repayable by providing out of the municipal fund 40 half-yearly instalments of approximately £218 8s. each, including principal and interest, on the first day of March and first day of September during the currency of the loan. The first instalment shall be payable on the 1st day of September, 1953.

5. Such moneys shall be repayable at The National Bank of Australasia Limited, Melbourne, or at the Council's bankers for the time being in Melbourne.

The plans and specifications and estimate of the cost of the proposed works, and a statement showing the proposed expenditure of the moneys to be borrowed, are open for inspection at the Shire Office, Boort.

ROSS M. GRAHAM, Shire Secretary.  
13th November, 1952. 3285

## SHIRE OF NEWSTEAD.

## BY-LAW No. 18.

A By-law of the Shire of Newstead, made under the provisions of the Health Acts, and numbered 18, for regulating or prohibiting the keeping of any animals (including birds), in the opinion of the Council offensive, injurious to health, or dangerous.

IN pursuance of the powers conferred by the Health Act 1928, and of any other act or power thereunto enabling it, the President, Councillors, and Ratepayers of the Shire of Newstead hereby order as follows:—

1. This By-law shall come into operation on its publication in the *Government Gazette*.

2. This By-law shall apply and have operation throughout the whole of the municipal district.

3. In this By-law, unless inconsistent with the context or subject matter, "Poultry" includes fowls, turkeys, ducks, and geese.

4. No person or persons shall keep on any premises more than 100 head of poultry without the consent, in writing, of the Council.

5. No person shall keep any poultry on any premises otherwise than in a fowlhouse or similar structure, or an enclosure.

6. No person shall keep any poultry—

- (a) at a distance of less than 50 feet from the boundary of the street or road to which the building has a frontage;
- (b) at a distance of less than 10 feet from any other street or road of a greater width than 25 feet;

(c) at a distance of less than 5 feet from any other street or road of a lesser width than 25 feet, or from the boundary of any adjoining allotment of land;

(d) at a distance of less than 30 feet from any dwelling, whether on the same or adjoining land.

7. The occupier of any premises on which poultry is kept shall cause the place of keeping of such poultry to be maintained at all times in a clean and sanitary condition.

8. Any person guilty of a continuing offence against this By-law shall be liable to a penalty of not more than Five pounds for each day on which the offence is continued after a conviction or order of any Court.

Resolution for passing of this By-law agreed to by the Council of the Shire of Newstead on the 14th day of August, 1952, and confirmed on the 11th day of September, 1952.

The common seal of the President, Councillors, and Ratepayers of the Shire of Newstead was hereunto affixed in the presence of—

L. I. STEVENS, President.

(SEAL) A. HOPKINS, Councillor.

H. W. ROBINSON, Councillor.

W. T. HUTCHESON, Shire Secretary.

Submitted to the Commission of Public Health at its meeting on the 23rd day of September, 1952.—G. V. STAFFORD, Secretary.

Approved by the Governor in Council the 14th day of October, 1952.—A. MAHLSTEDT, Clerk of the Executive Council. 3269

## SHIRE OF RIPON.

## BY-LAW No. 52.

A By-law of the Shire of Ripon, made under the provision of the *Local Government Act* 1946 (No. 5203), and numbered 52, adopting Division 9 relating to the subdivision of land.

IN pursuance of the powers conferred by the Local Government Acts and of every other power enabling them in that behalf, the President, Councillors, and Ratepayers of the Shire of Ripon order as follows:—

That the provisions of Division 9 of Part XIX. of the *Local Government Act* 1946, be made applicable to the whole of the Shire of Ripon.

This By-law shall come into operation on its approval by the Governor in Council and immediately after its publication in the *Government Gazette* of Victoria.

Resolution passing this By-law was agreed to by the Council on the 13th day of August, 1952, and confirmed on the 10th day of September, 1952.

The common seal of the President, Councillors, and Ratepayers of the Shire of Ripon was affixed hereto in the presence of—

A. J. HINTON, President.

(SEAL) H. J. BUCHANAN, Councillor.

JOHN KIRKPATRICK, Councillor.

3267 NORMAN B. ACTON, Shire Secretary.

## SHIRE OF STRATHFIELDSAYE.

## BY-LAW No. 61.

A By-law of the Shire of Strathfieldsaye, made under the Local Government Acts and the Uniform Building Regulations of Victoria, and numbered 61, for determining, applying, dispensing with, or regulating such matters or things as are left to be determined, applied, dispensed with, or regulated by the Council of the said Shire under the Uniform Building Regulations Victoria.

IN pursuance of the powers conferred by the Local Government Acts and the Uniform Building Regulations Victoria, and of any and every other power it thereunto enabling, the President, Councillors, and Ratepayers of the Shire of Strathfieldsaye order as follow:—

1. All former By-laws so far as they relate to the matters and things provided for in this By-law are hereby repealed.

2. The area set out and described in the First Schedule is the area within the Shire to which this By-law (No. 61) will apply and none other.

3. The minimum area, depth, and width of frontage specified in column 3 of Table 803 of the Uniform Building Regulations Victoria (hereinafter called the Regulations) are hereby adopted as the minimum area, depth, and width of frontage of land on which a building shall be constructed throughout that portion of the municipal district set out and described in the First Schedule.

4. (a) The minimum distance of the outer walls of any building from the frontage of any land is hereby specified as 20 feet.

(b) No person shall construct any building closer to the frontage of any land than 20 feet.

5. Notwithstanding anything contained in the Regulations any person may—

(a) construct a building of Class I. occupancy of land having a lesser area, depth, or width of frontage or at a lesser distance from boundaries than those specified in column 3 of Table 803 of the Regulations or in clause 3 of this By-law (as the case may be); or

(b) construct a building of Class III., V., VI., VII., VIII. occupancy or a building to which a building of Class IV. occupancy is attached on land having an area depth or width of frontage less than that prescribed in clause 809 of the Regulations—

in any case where on the date of commencement of the Regulations such land existed as a separate allotment and has not since been reduced in area or is shown on any plan of subdivision approved by the Council and lodged in the Office of Titles.

6. In the case of a building on any land forming part of a subdivision approved by the Council and lodged with the Office of Titles prior to the date of commencement of the Regulations the requirements of clause 811 of the Regulations are hereby dispensed with.

#### FIRST SCHEDULE.

All that part of the Parish of Sandhurst within the Shire of Strathfieldsaye.

Resolution for passing this By-law was agreed to at a meeting of the Shire of Strathfieldsaye held on the 19th day of June, 1952, and confirmed at a meeting of the said Council held on the 17th day of July, 1952.

The seal of the Shire of Strathfieldsaye was hereto attached this 17th day of July, 1952, by order of the Council, in the presence of—

(SEAL) C. H. WIRTH, President.  
W. BUTCHER, Councillor.  
M. BRENNAN, Shire Secretary.

Approved by the Governor in Council, 7th October, 1952.  
—A. MAHLSTEDT, Clerk of the Executive Council. 3268

#### SHIRE OF YARRAWONGA.

##### LOAN No. 14.

*Notice of Intention to Borrow the Sum of £4,500 for Permanent Works and Undertakings.*

NOTICE is hereby given that the Council of the Shire of Yarrawonga proposes to borrow the sum of Four thousand five hundred pounds, on the credit of the municipal revenues of the President, Councillors, and Ratepayers of the said shire, such sum to be raised by the issue of debentures, in accordance with the provisions of the Local Government Acts.

1. The maximum rate of interest that may be paid is 4½ per cent. per annum.

2. The purposes for which the loan is to be applied are:—  
Purchase of power grader—£3,700, and bitumen spraying unit—£800.

3. The period of the loan shall be ten years.

4. The moneys borrowed shall be repayable by providing out of the municipal fund twenty half-yearly instalments of approximately £283 11s. 6d. each, including principal and interest, on the first day of February and the first day of August during the currency of the loan. The first instalment shall be payable on the first day of August, 1953.

5. Such moneys shall be repayable at the Australia and New Zealand Bank Limited, Melbourne, or at the Council's bankers for the time being in Melbourne.

The plans and specifications and the estimate of the cost of the proposed works, and a statement showing the proposed expenditure of the moneys to be borrowed, are open for inspection at the Shire Hall, Yarrawonga.

3283 J. T. SMITH, Shire Secretary.

#### PARTNERSHIP ACT 1928.

NOTICE is hereby given that Myles Hunter Patterson, of Nhill, in Victoria, auctioneer, has been admitted as a partner in the firm of "R. C. Dickinson and Son," carrying on business at Nhill aforesaid as land, stock, and general commission agents, as and from the 10th day of November, 1952, and that the said firm will continue its business under the same name or style of "R. C. Dickinson and Son" as from that date.

K. C. DICKINSON.  
M. C. DICKINSON.  
M. H. PATTERSON.

Trumble and Palmer, solicitors, Nhill.

3278

NOTICE is hereby given that the partnership hitherto subsisting between Charles Moss Boorman, John Henry Anjou, and Frederick Campbell Grotjan, carrying on business at No. 202-204 Flinders-lane, Melbourne, under the name of Grotjan and Co., has been dissolved, Frederick Campbell Grotjan retires and Charles Moss Boorman and John Henry Anjou will continue to carry on the partnership under the name of Grotjan and Co. at the said address.

Dated the 17th day of November, 1952.

C. M. BOORMAN.  
H. ANJOU.

3302

NOTICE is hereby given that the partnership heretofore carried on by William Alfred Luke and Alexander Farkas, both of Cobram, carrying on business as photographers, at Cobram, has been dissolved by mutual consent, as from the 30th day of June, 1952. All debts will be received and paid by Alexander Farkas, who will carry on the business at the same address.

Dated the 4th day of November, 1952.

W. A. LUKE.  
ALEX. FARKAS.

Witness to both signatures—C. E. NEWMAN.

Morrison and Teare, solicitors, Numurkah.

3303

NOTICE is hereby given that the partnership heretofore subsisting between Arthur August Niemann and Walter Thomas Boucher, carrying on the business of drapers, at Charing Cross, Bendigo, under the style or firm of Boucher and Niemann, has been dissolved as from the 8th day of November, 1952. All moneys due to the partnership will be received by the said Walter Thomas Boucher, who will continue to carry on the said business, and pay and satisfy all debts of the late partnership.

T. M. WILLIAMS, WATSON, & JAMES, of Bull-street, Bendigo, solicitors for the parties.

3316

TAKE notice that the partnership between Robert George McKenzie and George Thomas Orlebar, trading as James Fuel and Ice, at 64 Hornby-street, Windsor, has been determined this day, and that Ivor Douglas Williams and Robert George McKenzie will henceforth carry on such business.

Dated the 11th day of November, 1952.

G. T. ORLEBAR.  
R. G. MCKENZIE.  
IVOR D. WILLIAMS.

Witness to all signatures—DAVID H. THOMAS, solicitor, 140 Queen-street, Melbourne.

3298

NOTICE is hereby given that the partnership heretofore subsisting between Albert Edward Goodwin, of 31 Gilbert-road, Ivanhoe, and Lindsay Stewart, of 96 Ormond-road, Moonee Ponds, carrying on business as caterers at 518 Flinders-street, Melbourne, under the style or firm of "Major's Famous Pies," has been dissolved as from the 12th day of November, 1952.

Dated the 12th day of November, 1952.

A. E. GOODWIN.  
L. STEWART.

Witness—J. H. McCONKEY, barrister and solicitor, 409-411 Collins-street, Melbourne.

3297

NOTICE is hereby given that the partnership of Clive Grenville Woodall and Ellen Margaret Jonasson, trading under the name or style of Castlemaine Electrical Supply, at Mostyn-street, Castlemaine, has been dissolved by mutual consent as from the 30th day of June, 1952.

Dated the 21st day of October, 1952.

E. M. JONASSON.

H. S. W. Lawson and Co., solicitors, Castlemaine.

3273

NOTICE is hereby given that the partnership business of engineers heretofore carried on by James Marget, of 117 Clausen-street, North Fitzroy, Lee Marget, of 123 Hope-street, South Yarra, and Fred Williams, of Mavis-street, Footscray, under the style or registered business name of "M-Cast Products," at 25 Yarra-street, South Melbourne, is deemed to have been dissolved as from the 21st day of August, 1952, and from such date the said Fred Williams retired from the said partnership, and the said James Marget and Lee Marget will carry on the said business on their own account and for their own benefit under the style or business name of M-Cast Products, and will discharge all debts in connexion with the said business.

Dated the 7th day of November, 1952.

JAMES MARGET.  
LEE MARGET.  
FRED WILLIAMS.

Denis M. Byrne, "Vaughan House," 108 Queen-street, Melbourne, solicitor. 3274

NOTICE is hereby given that the partnership heretofore subsisting between Andrew Ross Smith Murray and Harold Battersby, carrying on a business of electrical contractors at Lilydale, under the name of "Murbat Electric," has been dissolved by mutual consent as from the 31st day of August, 1952. The said business will be carried on by the said Andrew Ross Smith Murray at Lilydale, and all debts due to and owing by the partnership will be received and paid by him.

Dated this 3rd day of November, 1952.

H. BATTERSBY.  
ANDREW R. S. MURRAY.

J. W. Glover, LL.B., solicitor, 422 Collins-street, Melbourne. 3333

NOTICE is hereby given that the partnership heretofore subsisting between Herbert John Wilkinson and Leonard John Morrison, under the name of "Wilkinson and Morrison," was dissolved on the 1st November, 1952. The business previously conducted by the partnership will be continued by the said Leonard John Morrison in his own name.

Dated this 1st day of November, 1952.

H. J. WILKINSON.  
L. J. MORRISON.

3328

*Companies Act 1938.*

**HARCREST PROPRIETARY LIMITED.**

AT an Extraordinary General Meeting of the above-named company, held at 409 Collins-street, Melbourne, on the 12th day of November, 1952, the following Resolution was duly passed as a Special Resolution:—

"That the company be wound up voluntarily."

And at the above-mentioned meeting Eric Austin Cust, chartered accountant (Aust.), of 341 Collins-street, Melbourne, was appointed liquidator for the purposes of the winding up.

Dated the 13th day of November, 1952.

3341 J. GORDON HARE, Chairman.

**TRIBILT JOINERY PROPRIETARY LIMITED.**

**MEETING OF CREDITORS.**

NOTICE is hereby given that an Extraordinary General Meeting of the above-named company has been convened for the purpose of considering and, if thought fit, of passing a Resolution to wind up the company voluntarily, because it cannot by reason of its liabilities continue its business, and to appoint a liquidator, and that a Meeting of creditors will be held in the Board Room of Temple Court, 422 Collins-street, Melbourne, on Tuesday, 2nd December, 1952, at a quarter past Three o'clock in the afternoon.

*Business.*

1. To receive a statement of the position of the company's affairs.
2. To appoint a liquidator of the company acceptable to the creditors for the purpose of the winding up.
3. To appoint (if thought fit) a committee of inspection.

Proxies desired to be used at the meeting must be lodged at the registered office of the company, at 111-113 Nott-street, Port Melbourne, not later than Four p.m. on Monday, 1st day of December, 1952.

Dated the 17th day of November, 1952.

L. PHILLIPS, Director.

Thomas Cleary and Hunt, solicitors, 495 Collins-street, Melbourne. 3323

**TRITON CONSTRUCTIONS (AUST.), PROPRIETARY LIMITED.**

**MEETING OF CREDITORS.**

NOTICE is hereby given that an Extraordinary General Meeting of the above-named company has been convened for the purpose of considering and, if thought fit, of passing a Resolution to wind up the company voluntarily, because it cannot by reason of its liabilities continue its business, and to appoint a liquidator, and that a Meeting of creditors will be held in the Board Room of Temple Court, 422 Collins-street, Melbourne, on Tuesday, 2nd December, 1952, at Four o'clock in the afternoon.

*Business.*

1. To receive a statement of the position of the company's affairs.
2. To appoint a liquidator of the company acceptable to the creditors for the purposes of the winding up.
3. To appoint (if thought fit) a committee of inspection.

Proxies desired to be used at the meeting must be lodged at the registered office of the company, at 111-113 Nott-street, Port Melbourne, not later than Four p.m. on Monday, 1st day of December, 1952.

Dated the 17th day of November, 1952.

L. PHILLIPS, Director.

Thomas Cleary and Hunt, solicitors, 495 Collins-street, Melbourne. 3324

**AUSTRALIAN COLUMBIUM PROPRIETARY LIMITED.**

NOTICE is hereby given that a Meeting of creditors of Australian Columbiu Proprietary Limited will be held at 43 Hardware-street, Melbourne, on Thursday, 20th November, 1952, at Four p.m., for the purposes set out in sections 239 and 240 of the *Victorian Companies Act 1938*. 3322

**FLAXBOURNE PROPRIETARY LIMITED.**

AT an Extraordinary General Meeting of the above-named company, duly convened and held at the office of the company's solicitors, 51 Yarra-street, Geelong, on Thursday, the 13th day of November, 1952, the following Resolution was duly passed as a Special Resolution:—

"That the company be wound up voluntarily."

Dated the 13th day of November, 1952.

3272 LESLIE A. AUSTIN, Chairman.

*Companies Act 1938.*

**METAL TRADERS ASSOCIATION OF AUSTRALIA.**

NOTICE OF INTENTION TO APPLY TO ATTORNEY-GENERAL FOR LICENCE, PURSUANT TO SECTION 18 (a).

I, JOHN HENRY SMITH, of 1888 Lower Malvern-road, Malvern, in the State of Victoria, for and on behalf of Metal Traders Association of Australia about to be formed for the purpose of promoting commerce, hereby give notice of intention to apply to the Attorney-General for a licence directing that the said association be registered as a company with limited liability without the addition of the word "limited" to its name.

Dated the 17th day of November, 1952.

J. H. SMITH, Metal Dealer.

John William Galbally, of 118 Queen-street, Melbourne, solicitor for the above-named John Henry Smith. 3335

CREDITORS, next of kin, and all others having claims in respect of the estate of Ada Alvina Frazer, late of 28 Uvadale-grove, Kew, in the State of Victoria, married woman, deceased (who died on the 31st day of August, 1952), are to send the particulars of their claims to her executor, The Equity Trustees, Executors, and Agency Company Limited, of 472 Bourke-street, Melbourne, by the 21st day of January, 1953, after which date it will distribute the assets, having regard only to the claims of which it then has notice.

HADEN SMITH & FITCHETT, solicitors, 405 Collins-street, Melbourne. 3343

CREDITORS, next of kin, and others having claims in respect of the estate of William Henry Cates, late of 25 Gillies-street, Ballarat, nurseryman, deceased (who died on the 17th day of August, 1952), are to send particulars of their claims to the executor, care of the undersigned, by the 21st day of January, 1953, after which date the assets will be distributed, having regard only to the claims of which the executor has notice.

CURWEN-WALKER, HALL, & SAMUEL YOUNG, solicitors, Ballarat. 3290

**CREDITORS**, next of kin, and others having claims in respect of the estate of Robert Aitchison Johnstone, late of "The Bungalow," Christmas Hills, retired marine engineer, deceased (who died on the 27th day of May, 1952), are to send particulars of their claims to the executors, Albert Clifford Hughes and Herbert Henry Howard, care of H. H. Howard, solicitor, 303 Collins-street, Melbourne, by the 19th day of January, 1953, after which date the executors will distribute the assets, having regard only to the claims of which they then have notice.

H. H. HOWARD, solicitor, 303 Collins-street, Melbourne.  
3344

**PURSUANT** to the *Trustee Act* 1928, all persons having claims against the property or estate of Alexander McQuade, late of Rutherglen, in the State of Victoria, contractor, deceased, intestate (who died on the 7th July, 1952, and letters of administration of whose estate were granted by the Supreme Court of Victoria, on the 12th November, 1952, to Sarah Jane McQuade, the widow of the said deceased), are hereby required to send particulars of such claims to the said administratrix, care of W. M. Strong and Son, of Rutherglen, solicitors, on or before the 31st day of January, 1953, after the expiration of which time the said administratrix will proceed to distribute the assets of the said deceased amongst the persons entitled thereto, having regard only to the claims of which she shall have had notice.

W. M. STRONG & SON, Rutherglen, solicitors for the administratrix.  
3318

**PURSUANT** to the *Trustee Act* 1928, creditors, next of kin, and all other persons having claims in respect of the estate of Louisa Abrahams, formerly of Palace Court, Beaconsfield-parade, St. Kilda, but late of "Colaba," 88 Orrong-road, Elsternwick, widow (who died on the 25th November, 1951), are required to send particulars of their claims to Benjamin Francis Marryat, of 314 Richardson-street, Middle Park, commercial traveller, and The Union Trustee Company of Australia Limited, the registered office of which is situate at 333 Collins-street, Melbourne, care of the said company, by the 28th January, 1953, after which date they will distribute the assets, having regard only to the claims of which they shall then have had notice.

MADDOCK, LONIE, & CHISHOLM, solicitors, 339 Collins-street, Melbourne.  
3338

**CREDITORS**, next of kin, and all other persons having claims against the estates of the under-mentioned persons are required to send particulars thereof to the under-mentioned solicitors on or before the 1st day of February, 1953, otherwise they may be excluded when the assets are being distributed:—

Margaret Hagan (also known as Margaret O'Hagan), late of Eskra, Omagh, County Tyrone, Northern Ireland, married woman, deceased. Date of death, 24th October, 1947.

Bernard Joseph Gerard Hagan (also known as Bernard Joseph Gerard O'Hagan), late of Eskra aforesaid, farmer, deceased, intestate. Date of death, 11th February, 1920.

S. W. STIFE & KEOGH, solicitors, Nathalia, Victoria.  
3320

**NOTICE TO CLAIMANTS.**—ANNIE MARIA DONOVAN, late of Trafalgar, widow, DECEASED (who died on 6th day of December, 1951).

**CREDITORS**, next of kin, and all other persons having claims against the estate of the above deceased are required by the executors of the will, Kathleen Johnstone, married woman, and John Joseph Donovan, farmer, both of Trafalgar, to send particulars to them, care of the undersigned, on or before the 31st day of January, 1953, after which date they will distribute the assets, having regard only to claims of which they then have notice.

M. DAVINE, solicitor, Trafalgar.  
3279

**CREDITORS**, next of kin, and others having claims in respect of the estate of Herbert James Burton, late of 3 Eleanor-street, Ashburton, retired grazier, deceased (who died on the 18th day of July, 1952, and probate of whose will was granted by the Supreme Court of Victoria to The Union Trustee Company of Australia Limited, of 333 Collins-street, Melbourne), are requested to send particulars of such claims to the said company, on or before the 25th day of January, 1953, after which date the said company will proceed to distribute the assets of the said deceased amongst the persons entitled thereto, having regard only to the claims of which it shall then have had notice.

GAIR & BRAHE, solicitors, 243 Collins-street, Melbourne.  
3276

**PURSUANT** to the *Trustee Act* 1928, all persons having claims against the property or estate of Vicenta Cuartero, late of Keilor, in Victoria, married woman, deceased, intestate (who died on the 7th day of June, 1939, and letters of administration of whose estate were granted by the Supreme Court of Victoria, on the 17th day of September, 1952, to Emilio Cuartero, of Keilor aforesaid, market gardener, the widower of the deceased), are hereby required to send particulars of such claims to the said Emilio Cuartero, addressed to the care of Messrs. Rigby and Fielding, of 60 Market-street, Melbourne, on or before the 20th day of January, 1953, after the expiration of which time the said Emilio Cuartero will proceed to distribute the assets of the said deceased amongst the persons entitled thereto, having regard only to the claims of which he shall have had notice.

Dated this 14th day of November, 1952.

RIGBY & FIELDING, 60 Market-street, Melbourne, solicitors for the said Emilio Cuartero.  
3349

WILLIAM JAMES DRAGE, DECEASED.

**PURSUANT** to the *Trustee Act* 1928, notice is hereby given that all persons having claims whether as creditors, next of kin, beneficiaries, or otherwise, against the estate of William James Drage, late of Warracknabeal, in the State of Victoria, farmer, deceased, testate (who died on the 30th day of April, 1952, and probate of whose will was granted by the Supreme Court of Victoria, on the 28th July, 1952, to William George Drage, of Lah, in the said State, farmer, and William McGregor Murphy, of Rainbow aforesaid, farmer), are hereby required to send particulars, in writing, of such claims to the said executors, in the care of the undersigned solicitors, on or before the 12th day of January, 1953, after which date the said executors will proceed to distribute the estate of the said deceased, which shall have then come to their hands amongst the persons entitled thereto, having regard only to the claims of which they shall then have had notice, and the said executors will not be liable for the assets so distributed, or any part thereof, to any person of whose claim they shall not have had notice as aforesaid.

NOALL & SMALLEY, solicitors, Warracknabeal.  
3332

**NOTICE TO CREDITORS AND OTHERS.**

**PURSUANT** to the *Trustee Act* 1928, notice is hereby given that all persons having claims against the estate of James Hagan (also known as James O'Hagan), late of Kotupna, in the State of Victoria, retired farmer, deceased (who died on the 19th day of October, 1951, and letters of administration of whose estate, with the will dated the 22nd day of June, 1949, annexed, were granted by the Supreme Court of Victoria in its probate jurisdiction on the 27th day of June, 1952, to Francis McCarroll, of Cobram, in the said State, farmer), are hereby required to send particulars, in writing, of such claims to the said Francis McCarroll, at the office of his under-mentioned solicitors, on or before the 1st day of February, 1953. After that date the said Francis McCarroll will proceed to distribute the assets of the said deceased, amongst the persons entitled thereto under the said will, having regard only to the claims of which he then has notice, and he will not be liable to any person of whose claim he has not their notice, for any part of the assets so distributed.

S. W. STIFE & KEOGH, solicitors, Nathalia, Victoria.  
3319

**NOTICE TO CREDITORS AND OTHERS.**

**PURSUANT** to the *Trustee Act* 1928, notice is hereby given that all persons having claims against the estate of Bernard Hagan, late of Kotupna, in the State of Victoria, retired farmer, deceased (who died on 18th day of January, 1920, and letters of administration, with the will dated the 20th day of March, 1913, annexed, of whose unadministered estate were granted by the Supreme Court of Victoria in its probate jurisdiction on the 25th day of July, 1952, to Michael James Patrick Hagan, of Trillick, County Tyrone, Northern Ireland, school teacher), are hereby required to send particulars, in writing, of such claims to the said Michael James Patrick Hagan, at the office of his under-mentioned solicitors, on or before the 1st day of February, 1953. After that date the said Michael James Patrick Hagan will proceed to distribute the assets of the said deceased, amongst the persons entitled thereto, under the said will, having regard only to the claims of which he then has notice, and he will not be liable to any person of whose claim he has not then notice, for any part of the assets so distributed.

S. W. STIFE & KEOGH, solicitors, Nathalia, Victoria.  
3321

PURSUANT to the *Trustee Act* 1928, creditors, next of kin, and others having claims in respect of the estate of Thomas James Daffey or Thomas Joseph Daffey, sometimes called Thomas Daffey, late of Bald Rock, Pyramid Hill, in the State of Victoria, farmer, deceased (who died on the 9th day of September, 1951, and probate of whose will was granted to William Henry Taylor, of 299 Hargreaves-street, Bendigo, in the said State, solicitor, by the Supreme Court of Victoria on the 18th day of October, 1951), are hereby required to send particulars, in writing, of such claims to the said William Henry Taylor, care of the under-mentioned solicitors, by the 30th day of January, 1953, after which date he will distribute the assets of the deceased amongst the persons entitled thereto, having regard only to the claims of which he shall then have had notice.

MACOBOY, TAYLOR, & TAYLOR, solicitors, 299 Hargreaves-street, Bendigo. 3317

CREDITORS, next of kin, and others having claims in respect of the estate of Ann Florence Mary Schaffer, late of 60 Head-street, Elwood, widow, deceased (who died on the 10th day of August, 1952, and probate of whose will was granted to Alan Ernest Schaffer, of 30 Baker-avenue, North Kew, and John Wilson Thomas Schaffer, of 60 Head-street, Elwood, merchants), are required to send particulars of such claims to the said executors, in care of the undersigned solicitors, on or before the 25th day of January, 1953, after which date the said executors will proceed to distribute the assets of the said deceased amongst the persons entitled thereto, having regard only to the claims of which they shall then have had notice.

GAIR & BRAHE, solicitors, 243 Collins-street, Melbourne. 3277

CREDITORS, next of kin, and others having claims in respect of the estate of Archibald Roy McDonald, formerly of 2 Fanny-street, Moonee Ponds, soldier, late of Australian Military Forces on active service abroad, deceased (who died on the 21st day of July, 1952, and probate of whose will was granted to Ian Robert McDonald, of 48 Reynolds-parade, West Coburg, clerk), are required to send particulars of such claims to the said executor, in care of the undersigned solicitors, on or before the 25th day of January, 1953, after which date the said executor will proceed to distribute the assets of the said deceased amongst the persons entitled thereto, having regard only to the claims of which he shall then have had notice.

GAIR & BRAHE, solicitors, 243 Collins-street, Melbourne. 3275

CREDITORS, next of kin, and others having claims in respect of the estate of Emily Wilson, late of "Adliih," 418 Whitehorse-road, Surrey Hills, spinster, deceased (who died on the 16th day of August, 1952), are to send particulars of their claims to The Perpetual Executors and Trustees Association of Australia Limited, of 100-104 Queen-street, Melbourne, by the 21st day of January, 1953, after which date it will distribute the assets, having regard only to the claims of which it then has notice.

WILLIAMS & MATTHEWS, solicitors, 129 William-street, Melbourne. 3331

CREDITORS, next of kin, and others having claims in respect of the estate of Margaret Jessie Freeman, late of 154 Toorak-road, Camberwell, married woman, deceased, intestate (who died on 15th July, 1949), are to send the particulars of their claims to National Trustees, Executors, and Agency Company of Australasia Limited, at its registered office, 95 Queen-street, Melbourne, by the 28th day of January, 1953, after which date it will distribute the assets, having regard only to the claims of which it then has notice.

G. A. HILFORD, solicitor, 19 Queen-street, Melbourne. 3334

CREDITORS, next of kin, and others having claims against the estate of Ivy Gertrude Hepburn, late of 628B Glenhuntly-road, Caulfield, in the State of Victoria, widow, deceased (who died on 8th May, 1952), are required to send particulars of their claims to The Equity Trustees, Executors, and Agency Company Limited, the registered office of which is situate at 472 Bourke-street, Melbourne, in the said State of Victoria, by the 21st day of January, 1953, after which date it will distribute the assets, having regard only to the claims of which it then has notice.

CEDRIC RALPH, solicitor, 317 Collins-street, Melbourne. 3336

ANNIE ELLEN BROWN, late of 27 Alexandra-avenue, Geelong, in the State of Victoria, married woman, DECEASED, intestate (who died on the 19th day of January, 1952).

CREDITORS, next of kin, and all other persons having claims against the estate of the deceased are required by the administrator of the estate, The Fidelity Trustee Company Limited, of 101 Lydiard-street north, Ballarat, to send particulars to the said company, at its branch office, at Malop-street, Geelong, on or before the 23rd day of January, 1953, after which date the company will distribute the assets, having regard only to the claims of which it then has notice.

BIRDSEY, JAQUES, & BARTLETT, Bank of New South Wales Building, Ryrie-street, Geelong, solicitors. 3271

CREDITORS, next of kin, and others having claims in respect of the estate of Alice Maud Fawcett, late of Durham Ox, spinster, deceased (who died on the 25th day of January, 1952, and letters of administration of whose estate were granted by the Supreme Court of Victoria, on the 18th day of March, 1952, to Robert Gordon Fawcett, of Yarrowalla, farmer), are to send particulars of their claims to the said administrator, at his address above mentioned, by the 18th day of January, 1953, after which date he will distribute the assets, having regard only to the claims of which he then has notice.

Dated this 6th day of November, 1952.

M. HERCULES, of Boort, solicitor for the said administrator. 3330

SYLVIA ROSE PRATT, late of 3 Quantock-street, Canterbury, widow, DECEASED (who died on the 16th day of July, 1952).

CREDITORS, next of kin, and all other persons having claims against the estate of the deceased, are required by the executor of her will and codicil, Ronald Victor Pratt, to send particulars thereof to the said Ronald Victor Pratt, care of Coltman, Wyatt, and Anderson, solicitors, 456 Little Collins-street, Melbourne, on or before the 30th day of January, 1953, after which date he will distribute the assets of the deceased, having regard only to the claims of which he then has notice.

COLTMAN, WYATT, & ANDERSON, solicitors, 456 Little Collins-street, Melbourne. 3337

#### Trustee Act 1928.

#### NOTICE TO CLAIMANTS.

PURSUANT to the *Trustee Act* 1928, creditors, next of kin, and all other persons having claims in respect of the estate of any deceased person named below are required to send particulars thereof to the legal personal representative or representatives at the address stated below, on or before the date stated, after which date the representative or representatives will distribute the assets, having regard only to the claims of which notice has been received:—

Herbert Charles Morieson, late of 5 Ruyton-street, Burwood, in the State of Victoria, chemist, deceased, who died on the 16th day of September, 1952.—Claims to National Trustees, Executors, and Agency Company of Australasia Limited, whose registered office is at 95 Queen-street, Melbourne, in the State of Victoria, by the 20th day of January, 1953. Doyle and Kerr, solicitors, 108 Queen-street, Melbourne. 3342

CREDITORS, next of kin, and all others having claims in respect of the estate of Thomas Archibald Spedding (sometimes known as T. A. Spedding and Thomas A. Spedding), late of 1616 Grand-avenue, San Rafael, California, in the United States of America, retired, deceased (who died on the 31st day of December, 1950, and probate of whose will was granted by the Superior Court of the State of California, in and for the County of Marin, in its letters testamentary jurisdiction on the 23rd day of March, 1951, to Winifred Maud Ross, of 1616 Grand-avenue, San Rafael, California, in the United States of America, retired, the executrix named in the said will), are required to send particulars of their claims to Michael Niall, of 360 Collins-street, Melbourne, in the State of Victoria, solicitor, the duly appointed attorney under power of the said executrix, by the 22nd day of January, 1953, after which date she will distribute the assets, having regard only to the claims of which she then has notice.

MICHAEL NIALL & CO., solicitors, 360 Collins-street, Melbourne. 3346



**CREDITORS**, next of kin, and others having claims against the estate of Evelyn Pearl Kincaid, late of 11 Bolton-avenue, Hampton, in the State of Victoria, spinster, deceased (who died on the 9th October, 1951), are required to send particulars of their claims to The Equity Trustees, Executors, and Agency Company Limited, the registered office of which is situate at 472 Bourke-street, Melbourne, in the said State, by the 21st day of January, 1953, after which date it will distribute the assets, having regard only to the claims of which it then has notice.

MADDEN, BUTLER, ELDER, & GRAHAM, 406 Collins-street, Melbourne. 3345

**CREDITORS**, next of kin, and all others having claims against the estate of Margaret Craig Moloney, late of 25 Holyrood-street, Hampton, in the State of Victoria, married woman, deceased (who died on the 15th day of September, 1951), are required to send particulars of their claims to the executor, James Freeman Moloney, in care of the undersigned, on or before the 23rd day of February, 1953, after which date he will distribute the assets, having regard only to the claims which he then has notice.

MICHAEL NIALL & CO., solicitors, 360 Collins-street, Melbourne. 3347

**CREDITORS**, next of kin, and others having claims in respect of the estate of Harry Herbert Harper, late of 1 Campbell-road, Canterbury, in the State of Victoria, accountant, deceased (who died on the 2nd day of July, 1951, and probate of whose will was granted by the Supreme Court of Victoria, on the 30th day of October, 1952, to The Union Trustee Company of Australia Limited, of 333 Collins-street, Melbourne, in the said State, the executor named in the said will), are to send particulars of their claims to the said executor, at its address above-mentioned, by the 20th day of January, 1953, after which date it will distribute the assets, having regard only to the claims of which it then has notice.

IRVING S. PLOTKIN, LL.B., 379 Collins-street, Melbourne, solicitor for the executor. 3348

CHARLES SNOWDEN DEMAINE, late of 44 Dendy-street, Brighton, consulting engineer, DECEASED (who died on the 3rd day of June, 1952).

**CREDITORS**, next of kin, and all other persons having claims against the estate of the deceased, are requested by the executors of the will, Peter Robert Demaine, of Fourth-street, Black Rock, accountant, Derek Charles Demaine, of 44 Dendy-street, Brighton, clerk, and John Kenneth Little, of 83 William-street, Melbourne, chartered accountant, to send particulars to them, care of the undersigned, on or before the 21st January, 1953, after which date they will distribute the assets, having regard only to the claims of which they then have notice.

SNOWDEN, NEAVE, & DEMAINE, 433 Little Collins-street, Melbourne. 3350

AMELIA DARBYSHIRE, formerly of 8 William-street, Essendon, but late of Highfield Private Hospital, 14 Highfield-road, Canterbury, widow, DECEASED (who died on 12th June, 1952).

**CREDITORS**, next of kin, and all other persons having claims against the estate of the said deceased are required by the executor, The Fidelity Trustee Company Limited, of 50 Market-street, Melbourne, to send particulars of their claims to the said executor, on or before the 17th day of January, 1953, after which date the said executor will distribute the assets of the said deceased, having regard to the claims of which it then has notice.

J. COLIN STEDMAN & CAMERON, solicitors, 339 Collins-street, Melbourne. 3340

**CREDITORS**, next of kin, and others having claims in respect of the estate of Sarah Elizabeth McLees Rowell, late of 111 Mont Albert-road, Canterbury, in Victoria, widow, deceased (who died on the 15th day of May, 1952, and probate of whose will was granted by the Supreme Court of Victoria, on the 10th day of November, 1952, to The Trustees, Executors, and Agency Company Limited, of 401 Collins-street, Melbourne, Thomas Weir Rowell, and Francis Albert Rowell, the executors named in the said will), are to send particulars of their claims to the said executors, care of the said company, at its address above-mentioned, by the 21st day of January, 1953, after which date they will distribute the assets, having regard only to the claims of which they then have notice.

Dated this 14th day of November, 1952.

BLAKE & RIGGALL, 120 William-street, Melbourne, solicitors for the said executors. 3339

No. 975.—10856/52.—3

**CREDITORS**, next of kin, and other persons having claims against the estate of John George Shearman, late of Darnum, farmer, deceased, are required to send particulars thereof to the undersigned solicitors for Margaret McEwan, of Warragul, widow, and Joseph Graham, of Darnum, farmer, the executors of the will of the said deceased, on or before the 31st day of January, 1953, after which date the said executors will proceed to distribute the assets of the said deceased, having regard only to claims of which they shall then have notice.

GRAY, FRIEND, & MOONIE, solicitors, Warragul. 3288

**CREDITORS**, next of kin, and other persons having claims against the estate of Hannah Stockdale, late of Drouin, widow, deceased, are required to send particulars thereof to the undersigned solicitors for John Stockdale, of Drouin aforesaid, and Richard Stockdale, of Inverloch, retired farmers, the executors of the will of the said deceased, on or before the 31st day of January, 1953, after which date the said executors will proceed to distribute the assets of the said deceased, having regard only to claims of which they shall then have notice.

GRAY, FRIEND, & MOONIE, solicitors, Warragul. 3289

MARGARET BRITANNIA McCLELLAND, late of Waitchie, in the State of Victoria, married woman, DECEASED (who died on the 10th day of April, 1952).

**CREDITORS**, next of kin, and all other persons having claims against the estate of the deceased are required by the executors of the will, Alexander McClelland, farmer, and Robert Alexander McClelland, farmer, both of Waitchie aforesaid, to send particulars to them, care of the undersigned, on or before the 14th day of February, 1953, after which date they will distribute the assets, having regard only to the claims of which they then have notice.

Dated the 14th day of November, 1952.

GARDEN & GREEN, solicitors, McCallum-street, Swan Hill. 3293

**CREDITORS**, next of kin, and others having claims in respect of the estate of Edith Blanche Bicknell, late of Moorabbin-road, Cheltenham, but formerly of Bambury-street, Boronia, spinster, deceased (who died on the 21st October, 1952), are to send particulars of their claims to Archie Percy Belton, the executor appointed by deceased's will, care of the under-named solicitor, by the 22nd day of January, 1953, after which date he will distribute the assets, having regard only to the claims of which he then has notice.

P. S. COLTMAN, LL.B., of 443 Little Collins-street, Melbourne, solicitor. 3294

**CREDITORS**, next of kin, and others having claims in respect of the estate of Gerald James Davern, late of 10 Woodlands-grove, Malvern, in the State of Victoria, retired inspector of police, deceased (who died on the 29th day of December, 1951), are to send particulars of their claims to Thomas Michael Davern, the executor of the will of the deceased, care of the undersigned solicitor, by the 31st day of January, 1953, after which date the said Thomas Michael Davern will distribute the assets, having regard only to the claims of which he then has notice.

JOHN F. CARROLL, solicitor, 95 Queen-street, Melbourne. 3295

**CREDITORS**, next of kin, and others having claims in respect of the estate of Annie Edith Charlotte Needham, late of 7 Glentilt-road, Glen Iris, spinster, deceased (who died on the 4th day of August, 1952), are to send particulars of their claims to the executor, The Trustees, Executors, and Agency Company Limited, of 401 Collins-street, Melbourne, by the 27th day of January, 1953, after which date the executor will distribute the assets, having regard only to the claims of which it then has notice.

OAKLEY, THOMPSON & CO., solicitors, 443 Little Collins-street, Melbourne. 3296

**CREDITORS**, next of kin, and other persons having claims against the estate of Edith Gray, late of 55 Burwood-road, Burwood, widow, deceased, intestate, are required to send particulars thereof to the undersigned solicitors for the administrator, Arthur Herbert Gray, of 3 Fuller-road, Elsternwick, butcher, on or before the 31st day of January, 1953, after which date the said administrator will proceed to distribute the assets of the said deceased, having regard only to claims of which he shall then have notice.

GRAY, FRIEND, & MOONIE, solicitors, Warragul. 3287

**CREDITORS**, next of kin, and others having claims in respect of the estate of Minnie May Sheppard, late of Caramut, widow, deceased (who died on the 2nd day of May, 1952, and probate of whose will was granted by the Supreme Court of Victoria, in its probate jurisdiction, on the 2nd day of October, 1952, to The Equity Trustees, Executors, and Agency Company Limited, of 472 Bourke-street, Melbourne, one of the executors named in the said will (leave being reserved, to Ada Keillor, of "Moonda," Warrnambool-road, Caramut, married woman, the other executor named in the said will, to come in and prove the same), are to send particulars of their claims to the said The Equity Trustees, Executors, and Agency Company Limited, at its address above mentioned, by the 28th day of January, 1953, after which date it will distribute the assets, having regard only to the claims of which it then has notice.

WESTACOTT & LORD, solicitors, Gray-street, Hamilton.  
3292

CAROLINE JULIA WALSH, late of 102 Ascot-street south, Ballarat, in the State of Victoria, spinster, DECEASED (who died on the 4th day of September, 1952).

**CREDITORS**, next of kin, and all other persons having claims against the estate of the said deceased are required by the executor, The Fidelity Trustee Company Limited, of 101 Lydiard-street north, Ballarat, to send detailed particulars of their claims in respect of the said property to the said company, on or before the 21st day of January, 1953, after which date it will proceed to distribute the said estate, having regard only to the claims of which it then has notice.

Dated this 17th day of November, 1952.

R. H. RAMSAY & GAUNT, 41 Lydiard-street, Ballarat, solicitors for the said company. 3291

**PURSUANT** to the *Trustee Act* 1928, all persons having claims against the property or estate of George Bell Jamieson, late of 1 Yeovil-road, Burwood, motor body builder, deceased (who died on the 15th day of February, 1951, and probate of whose will was granted by the Supreme Court of Victoria, on the 5th day of October, 1951, to Catherine May Jamieson, of 1 Yeovil-road, Burwood, widow, and Robert Jamieson Simpson, of 35 Sussex-road, South Caulfield, traveller, the executors named therein), are hereby required to send particulars of such claims to the said executors, addressed to them, care of J. H. McConkey, solicitor, 409 Collins-street, Melbourne, on or before the 15th day of January, 1953, after the expiration of which time the said executors will proceed to distribute the assets of the said deceased amongst the persons entitled thereto, having regard only to the claims of which they shall have had notice.

Dated this 10th day of November, 1952.

J. H. McCONKEY, solicitor for the executors, 409 Collins-street, Melbourne. 3300

**CREDITORS**, next of kin, and all others having claims in or against the estate of Richard Owen Owens, formerly of 8 Houghton-street, North Balwyn, but late of Hedley, director, deceased (who died on 9th August, 1952), are required by the executor of his will, and codicil thereto, The Perpetual Executors and Trustees Association of Australia Limited, to send particulars of such claims to the said company, at its registered office, at 100-104 Queen-street, Melbourne, before the 20th day of January, 1953, after which date it will distribute the assets of the said deceased amongst the persons entitled thereto, having regard only to the claims of which it then has notice.

H. L. YUNCKEN & YUNCKEN, solicitors, of 431 Bourke-street, Melbourne. 3301

**PURSUANT** to the *Trustee Act* 1928, all persons having claims against the estate of Lancelot James Johnson, late of 13 Burke-street, Ringwood, deceased (who died on the 26th day of July, 1952, and letters of administration of whose estate were granted by the Supreme Court of Victoria, on the 31st day of October, 1952, to Eileen Leslie Johnson, the administratrix named in the said letters of administration), are hereby required to send particulars of such claims to the said administratrix, addressed to the care of the undersigned, on or before the 16th day of January, 1953, after the expiration of which time the said administratrix will proceed to distribute the assets of the said deceased amongst the persons entitled thereto, having regard only to the claims of which he shall have had notice.

Dated this 11th day of November, 1952.

J. W. SACKVILLE, LL.B., 379 Collins-street, Melbourne, solicitor for the administratrix. 3299

In the Supreme Court of the State of Victoria.—*Fi. Fa.*

**NOTICE** is hereby given that, under and by virtue of certain process issued out of the Supreme Court of the State of Victoria and directed to the Sheriff, requiring him to levy certain moneys of the real and personal estate of Harry Johns, of 38 Kerr-street, Fitzroy, showman, the said Sheriff will, on Wednesday, the 24th day of December, 1952, at the hour of Eleven o'clock in the forenoon, cause to be sold at the Police Station, 13 Condell-street, Fitzroy (unless the said process shall have been previously satisfied or the said Sheriff be otherwise stayed):—

All the right, title, estate, and interest (if any) of the said Harry Johns, in and to all that piece of land being part of Crown portion 83 at Fitzroy, Parish of Jika Jika, County of Bourke, and being the whole of the land comprised in certificate of title, volume 2672, folio 534298.

N.B.—Terms: Cash. No cheques taken.

Dated at Melbourne this 12th day of November, 1952.

3325

DAVID J. JOHNSTON, Sheriff's Officer.

In the Supreme Court of the State of Victoria.—*Fi. Fa.*

**NOTICE** is hereby given that, under and by virtue of certain process issued out of the Supreme Court of the State of Victoria and directed to the Sheriff, requiring him to levy certain moneys of the real and personal estate of G. Finne-Larsen, of 13 Thompson's-road, North Balwyn, builder, the said Sheriff will, on Tuesday, the 23rd day of December, 1952, at the hour of Eleven o'clock in the forenoon, cause to be sold at the Post Office, Stephensons-road, Mt. Waverley (unless the said process shall have been previously satisfied or the said Sheriff be otherwise stayed):—

All the right, title, estate, and interest (if any) of the said G. Finne-Larsen, in and to all that piece of land, being lot 105 on plan of subdivision number 20,062, lodged in the Office of Titles, being part of Crown portion 55, Parish of Mulgrave, County of Bourke, and being the whole of the land more particularly described in certificate of title, volume 7646, folio 069.

N.B.—Terms: Cash. No cheques taken.

Dated at Melbourne this 14th day of November, 1952.

3326

FRANCIS H. TUCKER, Sheriff's Officer.

In the Supreme Court of the State of Victoria.—*Fi. Fa.*

**NOTICE** is hereby given that, under and by virtue of certain process issued out of the Supreme Court of the State of Victoria and directed to the Sheriff, requiring him to levy certain moneys of the real and personal estate of Joseph Mikus and Margita Mikus, both of Travers-street, Thomastown, labourer and married woman respectively. (As regards Margita Mikus, such sum and costs to be payable out of her separate property as hereinafter mentioned and not otherwise. And it is ordered that execution hereon be limited to her separate property not subject to any restriction against anticipation unless by reason of section 22 of the *Married Women's Property Act* 1928, the property shall be liable to execution notwithstanding such restriction) the said Sheriff will, on Wednesday, the 24th day of December, 1952, at the hour of Eleven o'clock in the forenoon, cause to be sold at the Post Office, Epping-road, Thomastown (unless the said process shall have been previously satisfied or the said Sheriff be otherwise stayed):—

Firstly, all the right, title, estate, and interest (if any) of the said Joseph Mikus in and to all that piece of land being lot 210 on plan of subdivision number 13,050, lodged in the Office of Titles, and being part of Crown section 25, Parish of Keelbundora, County of Bourke, and being the whole of the land more particularly described in certificate of title, volume 6629, folio 718, standing in the register book in the name of the above-named Joseph Mikus.

And secondly, all the right, title, estate, and interest (if any) of the said Joseph Mikus and Margita Mikus in and to all that piece of land being lot 209 on plan of subdivision number 13,050, lodged in the Office of Titles and being part of Crown section 25, at Thomastown, Parish of Keelbundora, County of Bourke, and being the whole of the land more particularly described in certificate of title, volume 5696, folio 095, standing in the register book in the names of the above-named Joseph Mikus and Margita Mikus as joint tenants.

N.B.—Terms: Cash. No cheques taken.

Dated at Melbourne this 17th day of November, 1952.

3327

FRANCIS H. TUCKER, Sheriff's Officer.

**IMPOUNDINGS.**

**BRANXHOLME.**—Impounded in Branhholme Pound, from Byaduk, by Malcolm McLeod.

1 black pony gelding, no visible brand

If not claimed and expenses paid, to be sold on 6th December, 1952.

3282—9/4 J. ATKINSON,  
Poundkeeper.

**DANDENONG.**—Impounded in Dandenong Pound, by E. Osborne, Shire Ranger, from Dandenong Market.

1 Jersey poley cow, no visible brand

If not claimed and expenses paid, to be sold on 2nd December, 1952.

3314—9/4 A. WALKER,  
Poundkeeper.

**DIGBY.**—Impounded in Digby Pound.

1 crossbred wether, slit near ear, front notch off ear, red brand on off shoulder

If not claimed and expenses paid, to be sold on 4th December, 1952.

3312—9/4 R. E. BURGESS,  
Poundkeeper.

**EPPING.**—Impounded in Epping Pound, by Ranger.

1 bay pony stallion, off side hind foot white, no visible brand

If not claimed and expenses paid, to be sold on 4th December, 1952.

3304—8/ J. HERD,  
Poundkeeper.

**HORSHAM.**—Impounded in Horsham Pound.

1 bay draught gelding, white face, white feet and socks, figure 8 on left shoulder

If not claimed and expenses paid, to be sold on 6th December, 1952.

3329—9/4 A. G. FRASER,  
Poundkeeper.

**KERANG.**—Impounded in Kerang Pound.

1 strawberry poddy steer, about 7 months, red neck and head, no visible brand

If not claimed and expenses paid, to be sold on 5th December, 1952.

3308—9/4 FRANCIS NANCARROW,  
Poundkeeper.

**LAKE BENETOOK.**—Impounded in Lake Benetook Pound (Mildura).

1 brown heavy draught gelding, blazed face, white feet, no visible brand

If not claimed and expenses paid, to be sold on 4th December, 1952.

3353—10/8 S. C. JESSOP,  
Poundkeeper.

**LEXTON.**—Impounded in Lexton Pound.

1 bay gelding hack, no visible brand

If not claimed and expenses paid, to be sold on 4th December, 1952.

3309—8/ C. F. LOXLEY,  
Poundkeeper.

**MOOROOPNA.**—Impounded in Mooroopna Pound.

1 bay light gelding, hind fetlocks white, near front fetlock white, star, white nose, no visible brand

If not claimed and expenses paid, to be sold on 4th December, 1952.

3310—9/4 T. J. CHALKER,  
Poundkeeper.

**MULGRAVE.**—Impounded in Shire of Mulgrave Pound.

1 brown pony gelding, white saddle mark, no visible brand

If not claimed and expenses paid, to be sold on 4th December, 1952.

3311—8/ F. S. BALES,  
Shire Secretary.

**NUMURKAH.**—Impounded in Numurkah Pound.

1 bay draught gelding, white blaze, front near and two hind points white, no visible brand

If not claimed and expenses paid, to be sold on 4th December, 1952.

3280—9/4 J. K. KILLMISTER,  
Poundkeeper.

**OXLEY.**—Impounded in Oxley Pound, by Shire Ranger.

1 yearling Jersey heifer, two notches out of underside off ear, like Q on side of off rump

If not claimed and expenses paid, to be sold on 27th November, 1952.

3313—9/4 H. A. SIMPSON,  
Poundkeeper.

**STRATFORD.**—Impounded in Stratford Pound, on 13th November, 1952, by Herdsman, for trespass South Riding (Clydebank).

1 brindle cow, V in end of off ear, like H (underlined) on off rump

1 brindle baldy steer, piece out of end of near ear, no visible brand

If not claimed and expenses paid, to be sold on 8th December, 1952.

3306—14/8 COLIN J. BOCK,  
Acting Poundkeeper.

**TATURA.**—Impounded in Tatura Pound.

1 chestnut light mare, aged, three black spots on near rump, white spot on forehead, no visible brand

If not claimed and expenses paid, to be sold on 9th December, 1952.

3305—9/4 E. SHEALES,  
Poundkeeper.

**TERANG.**—Impounded in Terang Pound, off Dalvui-lane.

1 black cow, cocky horns, no earmark, like H (sideways) on rump

If not claimed and expenses paid, to be sold on 15th December, 1952.

3307—9/4 DORIS M. KIDD,  
Poundkeeper.

**TRARALGON.**—Impounded in Traralgon Pound, by Road Ranger, from shire roads, on 16th November, 1952.

1 yellow bay gelding, hack, small star, no visible brand

If not claimed and expenses paid, to be sold on 8th December, 1952.

3352—9/4 ADAM WILSON,  
Poundkeeper.

**YARRA JUNCTION.**—Impounded in Yarra Junction Pound.

1 black heifer, no visible brand

1 brown Jersey heifer, no visible brand, stick on neck

If not claimed and expenses paid, to be sold on 29th November, 1952.

3281—10/8 M. BERUDE,  
Poundkeeper.

**THE "VICTORIA GOVERNMENT GAZETTE."**

**SUBSCRIPTIONS.**—The subscription, including postage, is £2 5s. per annum, £1 2s. 6d. half-yearly, or 11s. 3d. per quarter, payable in advance.

*Subscriptions are required to commence and terminate with a month.*

*A lesser period than three months cannot be subscribed for.*

*Subscribers do not receive the Acts of Parliament with the GAZETTE.*

*ADVERTISEMENTS are charged at the rate of 1s. 4d. per line single column, and 2s. 8d. per line double column.*

*The title (£5 Reward, Dissolution of Partnerships, &c.) forms one or more lines as a heading.*

*On an average, ten words make a line.*

*Every signature must likewise be counted as a line.*

*The final words of a paragraph, though only portion of a line, must be counted as one line.*

SIGNATURES (in particular) and proper names must be written very plainly in the text; ONE SIDE ONLY of each slip of paper should be WRITTEN UPON.

ALL COMMUNICATIONS should be addressed to "The Government Printer, Melbourne."

ALL DOCUMENTS illegibly written will be returned unpublished, and, where brands occur unprovided for by the ordinary letters of the alphabet, a worded explanatory description must be furnished.

THE VICTORIA GOVERNMENT GAZETTE is published on WEDNESDAY EVENING in each week, and Notices for insertion will be received by the Government Printer at or before Two p.m. at ordinary rates, and late advertisements between Two p.m. and Five p.m. at double rates on the day preceding the day of publication.

Single copies of the VICTORIA GOVERNMENT GAZETTE are Nine pence, posted One shilling, each.

No GAZETTES prior to January, 1942, in stock.

\*\*\*ALL PAYMENTS ARE REQUIRED IN ADVANCE.—Remittances should be made by postal note, money order, or draft in favour of the Government Printer. Advertisements unaccompanied by a remittance sufficient to cover the cost of insertion will be returned unpublished.

#### PUBLICATION OF OFFICIAL MATTER.

ATTENTION is invited to the following procedure in relation to the publication of official matter in the Government Gazette:—

##### 1. Matter submitted to the Executive Council.

Matter submitted to the Executive Council which requires gazettal will normally be published in the issue of the following week.

Where urgent gazettal is required, special arrangements should be made with the Gazette Officer.

Publication will be facilitated by the submission of carbon copies for the use of the Gazette Officer.

##### 2. Other matter.

(a) All other matter duly certified by a responsible officer for publication should be lodged with the Gazette Officer not later than half-past Ten a.m. on Tuesday.

(b) Lengthy or involved notices should be forwarded several days before publication.

(c) Proofs, which will be supplied only when specifically requested, or at the direction of the Gazette Officer, should be returned promptly to avoid delay in publication.

(d) No additions or amendments to matter for publication will be accepted by telephone.

#### AGENTS FOR THE "VICTORIA GOVERNMENT GAZETTE."

THE following have been appointed agents to receive Advertisements and Subscriptions for the Victoria Government Gazette:—

ARMSTRONG'S AGENCY, 143 Queen-street, Melbourne.

ARMSTRONG BROS., Kyneton.

MESSRS. ARNALL & JACKSON, 115 Barkly-street, West Brunswick.

MR. M. R. BADE, Tobacconist, Sturt-street, Ballarat.

MR. WM. DAVIS, Mildura.

A. J. DIGBY (B. S. and N. W. CASH), Main-street, Bairnsdale.

EDGAR'S NEWS AGENCY, Hargreaves-street, Bendigo.

EDGAR'S NEWS AGENCY, 53 Murphy-street, Wangaratta.

H. E. EVERY & SON, 42 Fryers-street, Shepparton.

MESSRS. HENRY FRANKS & CO., Booksellers and Stationers, Market-square, Geelong.

MESSRS. GORDON & GOTCH, News Agents, 511 Little Collins-street, Melbourne; and corner Barrack and Clarence streets, Sydney.

A. C. HAMPTON, 243 Mitchell-street, Bendigo.

MESSRS. HARSTON, PARTRIDGE, & CO., 455 Little Collins-street, Melbourne.

MR. C. F. LATIMER, News Agent, Casterton.

MESSRS. H. PAYNE & R. N. LOWE, 4 View Point, Bendigo.

MESSRS. R. H. & W. M. PETTY, News Agent, Wangaratta.

J. PURDIE & CO., 138 Moorabool-street, Geelong.

MESSRS. A. S. RICHARDSON and T. C. GARDNER, trading as The Mercantile Exchange, 380 Collins-street, Melbourne.

ROBERTSON & MULLENS LTD., Elizabeth-street, Melbourne.

SALE AUTHORIZED NEWSAGENCY, Sale.

R. & A. SMALLMAN, News Agents, Toora.

MESSRS. SMITH & DUNNION, Hamilton.

F. D. & J. R. TRAINOR, 246 Wyndham-street, Shepparton.

A copy of the Gazette filed at each place for public reference.

#### CONTENTS.

	PAGE
Appointments .. .. .	6601
Auction Sales Act .. .. .	6607
Business Agents Act 1930 .. .. .	6607
Contracts .. .. .	6604
Country Roads Board .. .. .	6614
Estates of Deceased Persons .. .. .	6602
Government Notices .. .. .	6604
Impoundings .. .. .	6635
Lands .. .. .	6617
Melbourne and Metropolitan Board of Works—	
Notice .. .. .	6602
Notice to Mariners .. .. .	6610
Orders in Council .. .. .	6611
Private Advertisements .. .. .	6627
Proclamations .. .. .	6601
Public Service Notices .. .. .	6624
Real Estate Agents Act .. .. .	6608
Resignations .. .. .	6602
Tenders .. .. .	6623
Transport Regulation Board—Public Hearings .. .. .	6605