



# VICTORIA GOVERNMENT GAZETTE.

Published by Authority.

[Registered at the General Post Office, Melbourne, for transmission by post as a newspaper.]

**No. 484]**

**WEDNESDAY, MAY 27.**

**[1953]**

## HIGHER ELEMENTARY SCHOOL PROCLAIMED.

### PROCLAMATION

By His Excellency the Governor of the State of Victoria, and its Dependencies in the Commonwealth of Australia, &c., &c., &c.

WHEREAS by section 63 of the *Education Act 1928* it is provided that the Governor in Council may, by Proclamation in the *Government Gazette*, declare any school to be a higher elementary school: Now therefore, I, the Governor of the State of Victoria, in the Commonwealth of Australia, by and with the advice of the Executive Council of the said State, do by this my Proclamation declare the under-mentioned school to be a higher elementary school, from and inclusive of the twenty-fifth day of May, 1953, that is to say:—

MOUNT BEAUTY STATE SCHOOL, No. 4644.

Given under my Hand and the Seal of the State of Victoria aforesaid, at Melbourne, this nineteenth day of May, in the year of our Lord One thousand nine hundred and fifty-three, and in the second year of the reign of Her Majesty Queen Elizabeth II.

(L.S.)

DALLAS BROOKS.

By His Excellency's Command,

A. E. SHEPHERD,  
Minister of Education.

GOD SAVE THE QUEEN!

## WORKERS COMPENSATION ACT 1953.

DATE OF COMING INTO OPERATION.

### PROCLAMATION

By His Excellency the Governor of the State of Victoria and its Dependencies in the Commonwealth of Australia, &c., &c., &c.

WHEREAS by an Act of Parliament of the State of Victoria passed in the second year of the reign of Her Majesty Queen Elizabeth II, intituled the *Workers Compensation Act 1953* (No. 5676), it is amongst other things enacted that the said Act shall come into operation on a day to be fixed by Proclamation of the Governor in Council published in the *Government Gazette*:

Now therefore I, the Governor of the State of Victoria, in the Commonwealth of Australia, by and with the advice of the Executive Council of the said State, do by this my

Proclamation fix Monday, the first day of June, One thousand nine hundred and fifty-three, as the day on which the *Workers Compensation Act 1953* shall come into operation.

Given under my Hand and the Seal of the State of Victoria aforesaid, at Melbourne, this twenty-sixth day of May, in the year of our Lord One thousand nine hundred and fifty-three, and in the second year of the reign of Her Majesty Queen Elizabeth II.

(L.S.)

DALLAS BROOKS.

By His Excellency's Command,

J. H. SMITH,  
for Chief Secretary.

GOD SAVE THE QUEEN!

### The Game Acts.

REVOCATION OF PROCLAMATION RESPECTING PROTECTION OF NATIVE GAME AT BARTON DUCK PONDS, PARISH OF KALYMNA.

### PROCLAMATION

By His Excellency the Governor of the State of Victoria and its Dependencies in the Commonwealth of Australia, &c., &c., &c.

I, THE Governor of the State of Victoria, in the Commonwealth of Australia, by and with the advice of the Executive Council of the said State, and in pursuance of the provisions of the Game Acts and all other powers me enabling in that behalf, do by this my Proclamation revoke the Proclamation made the twenty-first day of September, 1914, and published in the *Government Gazette* of the thirtieth day of September, 1914, respecting the protection of native game at the Barton Duck Ponds and surrounding lands in the Parish of Kalymna.

Given under my Hand and the Seal of the State of Victoria aforesaid, at Melbourne, this twenty-sixth day of May, in the year of our Lord One thousand nine hundred and fifty-three, and in the second year of the reign of Her Majesty Queen Elizabeth II.

(L.S.)

DALLAS BROOKS.

By His Excellency's Command,

J. H. SMITH,  
for Chief Secretary.

GOD SAVE THE QUEEN!

## PUBLIC HIGHWAYS.—CITY OF CAMBERWELL.

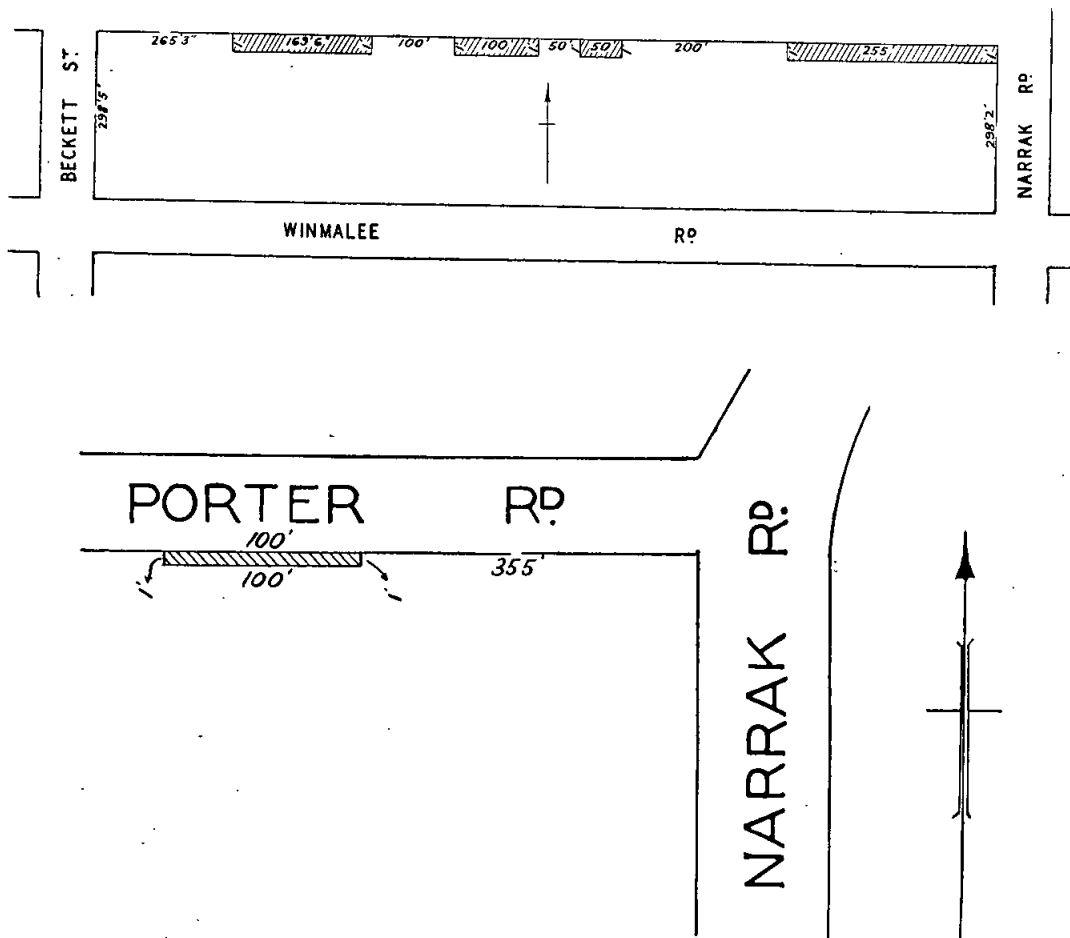
## PROCLAMATION

By His Excellency the Governor of the State of Victoria and its Dependencies in the Commonwealth of Australia, &c., &c., &c.

WHEREAS by the *Local Government Act* 1946 (No. 5203), section 518, it is amongst other things enacted that it shall be lawful for the Governor in Council at any time, and from time to time, upon the request of the council of any municipality, by notice in the *Government Gazette*, to declare any land reserved, used or by purchase or exchange acquired for a street, road, highway, thoroughfare, bridge, square, court, alley or right-of-way to be a public highway, and that such land shall thereupon and thenceforth from the date of such Proclamation become and be absolutely dedicated to the public as a public highway within the meaning of any law then or thereafter in force:

And whereas the Council of the City of Camberwell has requested that certain lands which have been reserved for streets within the said city be so declared to be public highways:

Now, therefore, I, the Governor of the State of Victoria in the Commonwealth of Australia, by and with the advice of the Executive Council of the said State, do by this Proclamation, declare that all those pieces of land, being parts of Elgar's Crown Special Survey, Parish of Boroondara, County of Bourke, and being part of the land described in Certificate of Title, volume 4742, folio 213, and the whole of the land described in Certificate of Title, volume 7384, folio 688, and being the land indicated by hachure on the plans hereunder, shall be public highways within the meaning of the said Act, viz:—



Given under my Hand and the Seal of the State of Victoria aforesaid, at Melbourne, this twenty-sixth day of May, in the year of our Lord One thousand nine hundred and fifty-three, and in the second year of the reign of Her Majesty Queen Elizabeth II.

(L.S.)

By His Excellency's Command,

DALLAS BROOKS.

S. MERRIFIELD,  
Commissioner of Public Works.

GOD SAVE THE QUEEN!

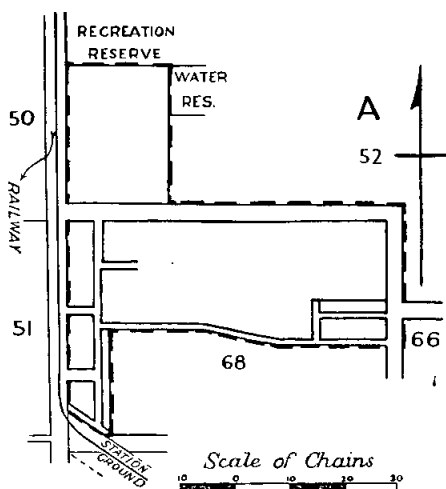
## Land Acts.

## PROCLAMATIONS RESCINDED AS TO WHOLE AND AS TO PART AND TOWNSHIP OF WYCHEPROOF PROCLAIMED.

## PROCLAMATION

By His Excellency the Governor of the State of Victoria, and its Dependencies in the Commonwealth of Australia, &c., &c., &c.

I, THE Governor of the State of Victoria in the Commonwealth of Australia by and with the advice of the Executive Council of the said State and in pursuance of the provisions contained in section 25 of the *Land Act* 1928 as amended by section 2 of the *Land Act* 1933 do by this my Proclamation rescind the Proclamation dated 24th January 1882 defining a certain area of land as the Town of Wycheproof (see *Government Gazette* 1882 page 196), the Proclamation dated 20th September 1886 defining certain areas of land as Townships insofar as it refers to the Township in the Parish of Bunguluke (see *Government Gazette* 1886 page 2737) and the Proclamation dated 17th December 1889 defining a certain area of land as a township adjoining the Town of Wycheproof (see *Government Gazette* 1889 page 4463) and in lieu thereof do hereby proclaim as a township under the designation of Wycheproof the area of land in the Parish Bunguluke, County of Kara Kara within the boundaries indicated by conventional township sign on the plan hereunder.—(B.653<sup>(2)</sup>) (W.287<sup>(3)</sup>) (C.93992).



Given under my Hand and the Seal of the State of Victoria aforesaid, at Melbourne, this nineteenth day of May, in the year of our Lord One thousand nine hundred and fifty-three, and in the second year of the reign of Her Majesty Queen Elizabeth II.

(L.S.)

DALLAS BROOKS.

By His Excellency's Command,

R. W. HOLT,  
Commissioner of Crown Lands and Survey.

GOD SAVE THE QUEEN!

## Land Act 1928.

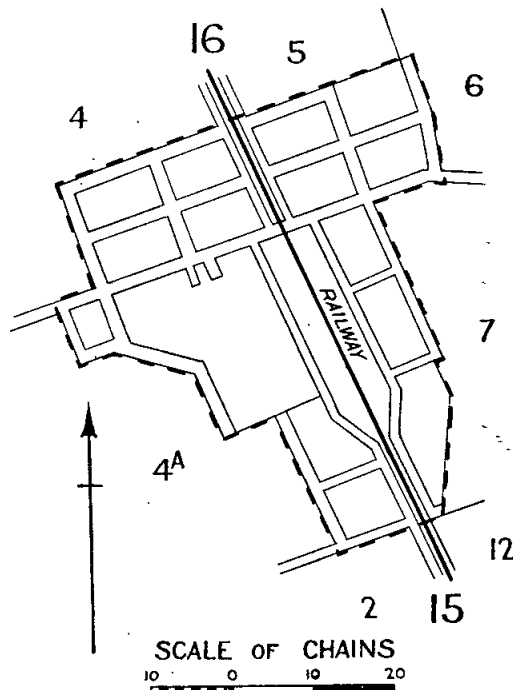
## PROCLAMATION RESCINDED AND TOWNSHIP OF WESTMERE PROCLAIMED.

## PROCLAMATION

By His Excellency the Governor of the State of Victoria, and its Dependencies in the Commonwealth of Australia, &c., &c., &c.

I, THE Governor of the State of Victoria in the Commonwealth of Australia by and with the advice of the Executive Council of the said State and in pursuance of the provisions contained in section 25 of the *Land Act* 1928 do by this my Proclamation rescind the Proclamation dated

19th February 1913 defining a certain area of land as the Township of Westmere (see *Government Gazette* 1913 page 1096) as reduced by Proclamation dated 14th March 1917 (see *Government Gazette* 1917 page 981) and in lieu thereof do hereby proclaim as a Township under the designation of Westmere the area of land in the Parish of Tara, County of Ripon within the boundaries indicated by conventional township sign on the plan hereunder.—(N.86<sup>(1)</sup>) (T.144<sup>(B)</sup>) (W.415<sup>(1)</sup>) (C.95250).



Given under my Hand and the Seal of the State of Victoria aforesaid, at Melbourne, this nineteenth day of May, in the year of our Lord One thousand nine hundred and fifty-three, and in the second year of the reign of Her Majesty Queen Elizabeth II.

(L.S.)

DALLAS BROOKS.

By His Excellency's Command,

R. W. HOLT,  
Commissioner of Crown Lands and Survey.

GOD SAVE THE QUEEN!

## Land Acts.

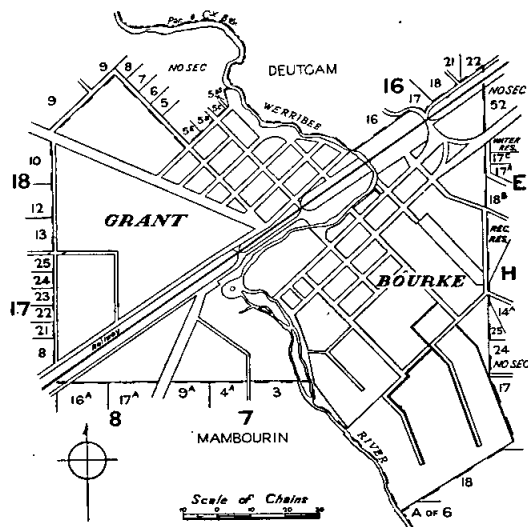
## ORDER REVOKED, PROCLAMATIONS RESCINDED AS TO PART AND AS TO WHOLE AND TOWNSHIP OF WERRIBEE PROCLAIMED.

## PROCLAMATION

By His Excellency the Governor of the State of Victoria, and its Dependencies in the Commonwealth of Australia, &c., &c., &c.

I, THE Governor of the State of Victoria in the Commonwealth of Australia by and with the advice of the Executive Council of the said State and in pursuance of the provisions contained in section 25 of the *Land Act* 1928 as amended by section 2 of the *Land Act* 1933 do by this my Proclamation revoke the Order dated 9th May 1850 fixing the site for a Village at Wyndham in the District of Port Phillip (see *Government Gazette* 1850 page 423) and rescind the Proclamation dated 18th February 1861 defining certain areas of land as Towns insofar as it refers to the Town of Wyndham (see *Government Gazette* 1861 page 410) altered to the Town of Werribee by Proclamation dated 17th January 1884 (see *Government Gazette* 1884 page 165), the Proclamation dated 4th August 1922 defining

an extension of the Town of Werribee (see *Government Gazette* 1922 page 2174) and the Proclamation in lieu thereof dated 19th May 1924 defining a certain area of land as the Township of Werribee adjoining the Town of Werribee (see *Government Gazette* 1924 page 1963) and in lieu thereof do hereby proclaim as a Township under the designation of Werribee the area of land in the Parish of Deutgam, County of Bourke and the Parish of Mambourin, County of Grant within the boundaries indicated by conventional township sign on the plan hereunder.—(D.42(6) (M.59(2) (W.230(2) (C.73429).



Given under my Hand and the Seal of the State of Victoria aforesaid, at Melbourne, this nineteenth day of May, in the year of our Lord One thousand nine hundred and fifty-three, and in the second year of the reign of Her Majesty Queen Elizabeth II.

(L.S.)

DALLAS BROOKS.

By His Excellency's Command,

R. W. HOLT,  
Commissioner of Crown Lands and Survey.

GOD SAVE THE QUEEN!

## Land Acts.

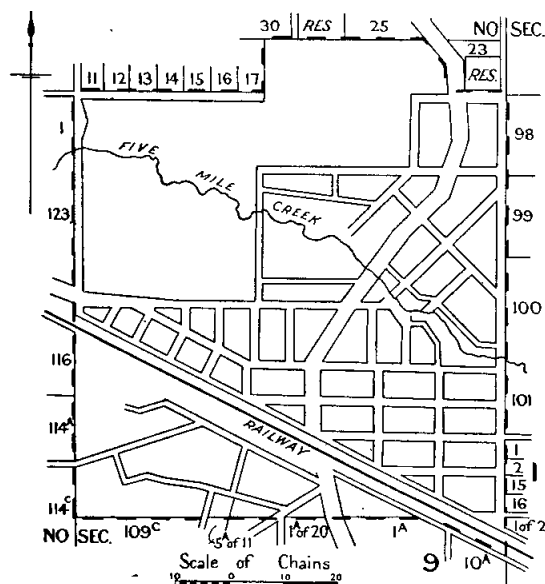
ORDER REVOKED, PROCLAMATION RESCINDED AS TO PART AND TOWNSHIP OF WOODEND PROCLAIMED.

## PROCLAMATION

By His Excellency the Governor of the State of Victoria, and its Dependencies in the Commonwealth of Australia, &c., &c., &c.

I THE Governor of the State of Victoria in the Commonwealth of Australia by and with the advice of the Executive Council of the said State and in pursuance of the provisions contained in section 25 of the *Land Act* 1928 as amended by section 2 of the *Land Act* 1933 do by this my Proclamation revoke the Order dated 9th September 1851 fixing a site for a Village at Woodend, at the Five Mile Creek, near Mount Macedon (see *Government Gazette* 1851 page 557) and rescind the Proclamation dated 18th February 1861 defining certain areas of land as towns insofar as it refers to the Town of Woodend (see *Government Gazette* 1861 page 410) and in lieu thereof do hereby proclaim as a Township under the designation of Woodend the area of land in the Parish of Woodend,

County of Dalhousie within the boundaries indicated by conventional township sign on the plan hereunder.—(W.199(3) (W.200(1K3) (C.95222).



Given under my Hand and the Seal of the State of Victoria aforesaid, at Melbourne, this nineteenth day of May, in the year of our Lord One thousand nine hundred and fifty-three, and in the second year of the reign of Her Majesty Queen Elizabeth II.

(L.S.)

DALLAS BROOKS.

By His Excellency's Command,

R. W. HOLT,  
Commissioner of Crown Lands and Survey.

GOD SAVE THE QUEEN!

QUEEN'S BIRTHDAY AND CORONATION DAY.  
PUBLIC HOLIDAY.

NOTICE is hereby given that on—

TUESDAY, THE 2ND JUNE, 1953,

the Public Offices will be closed, that day having been proclaimed by the Governor in Council, under the powers conferred by the *Public Service Act* 1946, to be observed as a public holiday throughout the State of Victoria.

This notice relates only to the closing of the State Public Offices. All inquiries regarding holidays in other offices and in shops and industry should be directed to the Department of Labour, Old Treasury Building, Spring-street, Melbourne, C.1. (Telephone MF 0321, Extension 266 or 882.)

J. H. SMITH,  
for Chief Secretary.

Chief Secretary's Office,  
Melbourne, C.1, 20th May, 1953.

PUBLICATION OF THE "VICTORIA GOVERNMENT  
GAZETTE."

IT is hereby notified that, owing to the Queen's Birthday and Coronation Day Holiday to be observed on Tuesday, the 2nd June, 1953, the *Victoria Government Gazette* will be published on Friday, the 5th June, 1953, instead of on Wednesday, the 3rd June, 1953.

All official matter for publication in the issue of Friday, the 5th June, 1953, should be lodged with the *Gazette* Officer, Chief Secretary's Department, Spring-street, Melbourne, not later than 10.30 a.m. on Thursday, the 4th June, 1953.

W. M. HOUSTON,  
Government Printer.

## APPOINTMENTS.

HIS Excellency the Governor of the State of Victoria, by and with the advice of the Executive Council thereof, has, by Orders made on the 19th day of May, 1953, been pleased to make the under-mentioned appointments, viz.:

## CHIEF SECRETARY'S DEPARTMENT.

*Member, Trotting Control Board.*

ARCHIBALD CLYDE FISKEN,  
pursuant to the provisions of the *Trotting Races Act 1946*, to be a Member of the Trotting Control Board, for the period ending the 23rd February, 1956, *vice* Alexander George Hunter, deceased.

*Registrars of Births and Deaths.*

KEVIN FRANCIS DOYLE,  
pursuant to the provisions of section 4 of the *Registration of Births Deaths and Marriages Act 1928*, to be Registrar of Births and Deaths at Dandenong, to date from commencement of duty, with fees, *vice* Margaret Grace Handley, resigned; and

BASIL SYDNEY VINCENT HARRISON,  
pursuant to the provisions of section 4 of the *Registration of Births Deaths and Marriages Act 1928*, to be Registrar of Births and Deaths at Warburton, to date from commencement of duty, with fees, *vice* Herbert J. B. Stewart, resigned.

*Licensing Inspector.*

ROBERT LICKLEY, Inspector of Police,  
pursuant to the provisions of the Licensing Acts, to be a Licensing Inspector for each and every Licensing District in the State of Victoria, *vice* Arthur Rupert Stanton, resigned.

## DEPARTMENT OF CROWN LANDS AND SURVEY.

*Managers of Town Common.*

LEONARD WILLIAM MARTIN,  
MURDOCH LEIGH MARTIN,  
THOMAS ARTHUR SIMPSON, and  
ALLAN FREDERICK SYMONS  
to be Managers of the Teesdale Town Common for the period ending the 31st December, 1955.

## LAW DEPARTMENT.

*Magistrates.*

GORDON VERNON ALFORD, 13 Blake-street, Caulfield,  
ROBERT WILLIAM CARL SMITH, 39 Emmaline-street,  
Northcote,  
REBECCA ANN MCNEIL, 11 St. Vincent-place, Albert  
Park,  
FRANK MOORE, 239 Canterbury-road, Blackburn,  
ARTHUR RUSSEL STEWART, 455 Little Collins-street, Mel-  
bourne,  
JOHN NOLAN SMITH, 21 Parker-street, Werribee,  
GEORGE FISHER, 77 High-street, Seymour, and  
EDGAR FRANKLIN SMILEY, 268 Napier-street, Strath-  
more,

to Keep the Peace in the Central Bailiwick of the State of Victoria; and

JOHN DAVID BLACKWELL, 27 Macpherson-street, Nhill,  
to Keep the Peace in the Western Bailiwick of the State of Victoria.

*Commissioners for Taking Declarations, &c.*

ROY ARTHUR WILLIAM PHILLIPS, 3 Palmer-street,  
Northcote,  
JOSEPH GERARD O'LEARY, 23 Thomson-street, Northcote,  
CHARLES WILLIAM RICHARD ELSUM, 9 Adelaide-street,  
Footscray, and  
DOROTHY ADELAIDE FERGUSON, 34 Belfast-street, Geelong,  
to be Commissioners for taking Declarations and Affidavits under the provisions of Division 8 of Part IV. of the *Evidence Act 1928*, to resign upon removing from the neighbourhood of the addresses stated.

*Probation Officer for Children's Court.*

RAE AUGUSTUS BARRY, 16 Morrison-street, Colac,  
to be a Probation Officer for the Children's Court at Colac, pursuant to the provisions of section 8 of the *Children's Court Act 1928*.

*Clerk of Children's Courts.*

DESMOND BRUCE SCULLY  
to be Clerk of the Children's Court at Warracknabeal, Beulah, Hopetoun, and Minyip, during the absence on annual leave of L. F. Froude, to take effect from the date of commencement of duty.

*Clerk of Petty Sessions.*

GRAEME TREFFORD WHEELHOUSE  
to be Clerk of Petty Sessions at Sunshine, *vice* F. X. Clancy, relieved, to take effect from the date of commencement of duty.

*Bailiffs of County Courts.*

NORMAN MURRAY McDONALD, Senior Constable of Police, Emerald, and  
HARRY HOWARD HOLLAND, First Constable of Police, Whittlesea,  
to be also Bailiffs for the County Court at Melbourne, with fees;

ALBERT EDWARD COLEMAN, First Constable of Police, Koondrook,  
to be also a Bailiff of the County Court at Kerang, *vice* G. T. Lawrence, resigned, with fees;

JAMES CHESTER DRAPER, First Constable of Police, Heyfield,  
to be also a Bailiff for the County Court at Sale, with fees; and

WILLIAM HENRY DAVID ROBERTS, First Constable of Police, Chiltern,  
to be also a Bailiff for the County Court at Wangaratta, with fees, to take effect from the date of commencement of duty.

## DEPARTMENT OF PUBLIC WORKS.

*Acting Secretary to the Marine Board.*

BRIAN EDWIN HILL  
to be Acting Secretary to the Marine Board of Victoria, from 18th May, 1953, *vice* R. S. Rohner, on leave.

## DEPARTMENT OF THE TREASURER.

*Receiver of Revenue (Acting).*

GLEESON, JOHN JOSEPH,  
to act temporarily as Receiver of Revenue, Seymour, during the absence of J. L. McGaan, on leave.

## DEPARTMENT OF WATER SUPPLY.

*Commissioner of Waterworks Trust.*

GEORGE WILFRED STEWART  
to be a Commissioner of the Carisbrook Waterworks Trust, and to hold such position during the present term of office of Archibald John Mason as a Councillor for the Borough Riding of the Shire of Tullaroop, subject to the provisions of the Water Acts.

## A. MAHLSTEDT,

*Clerk of the Executive Council.*

At the Executive Council Chamber,  
Melbourne, 19th May, 1953.

## SOLDIER SETTLEMENT ACTS.

At the Executive Council Chamber, Melbourne, the  
nineteenth day of May, 1953.

## PRESENT:

His Excellency the Governor of Victoria.  
Mr. Shepherd | Mr. Smith.

APPOINTMENT OF DEPUTY CHAIRMAN OF THE  
SOLDIER SETTLEMENT COMMISSION.

IN pursuance of the provisions of the *Soldier Settlement Act 1945* (No. 5107), the *Soldier Settlement (Amendment) Act 1946* (No. 5133), the Acts Interpretation Act, and all other powers thereto enabling, a vacancy, having occurred in the office of Deputy Chairman of the Soldier Settlement Commission constituted under the *Soldier Settlement Act 1945*, His Excellency the Governor of the State of Victoria, by and with the advice of the Executive Council thereof, doth hereby appoint Eric Frederick Herman Singleton to be Deputy Chairman of the said Commission.

And the Honorable Leslie William Galvin, Her Majesty's Acting Premier for the State of Victoria, shall give the necessary directions herein accordingly.

A. MAHLSTEDT,  
Clerk of the Executive Council.

# MARKETING OF PRIMARY PRODUCTS ACT 1935 (No. 4337).

*At the Executive Council Chamber, Melbourne, the  
nineteenth day of May, 1953.*

## PRESENT:

His Excellency the Governor of Victoria.  
Mr. Shepherd | Mr. Smith.

# APPOINTMENT OF MEMBERS OF THE POTATO MARKETING BOARD.

IN pursuance of the powers conferred by the *Marketing of Primary Products Act 1935*, and all other powers enabling him in that behalf, His Excellency the Governor of the State of Victoria, by and with the advice of the Executive Council thereof, doth by this Order appoint:—

JOHN ALEXANDER DAY

to be a member of the Potato Marketing Board constituted under the said Act, to hold office for a period of one (1) year from and inclusive of the 20th May, 1953, and

ARTHUR CHARLES BOUSTEAD,  
DANIEL LOCKENS KINSELLA,  
ERNEST ARTHUR MINCHINTON, and  
LINCOLN MURDOCK BURTHILE TIMMINS

to be members of the Potato Marketing Board, to hold office for a period of one (1) year from and inclusive of the 20th May, 1953, such persons having been elected by the producers of potatoes as elective members of such Board, pursuant to, and in accordance with, the said Act.

And the Honorable Clive Phillip Stoneham, Her Majesty's Minister of Agriculture for the State of Victoria, shall give the necessary directions herein accordingly.

A. MAHLSTEDT,  
Clerk of the Executive Council.

## RESIGNATIONS.

HIS Excellency the Governor of the State of Victoria, by and with the advice of the Executive Council thereof, has, by Orders made on the 19th day of May, 1953, accepted the resignations of the persons named hereunder of the offices mentioned, viz:—

### CHIEF SECRETARY'S DEPARTMENT.

HERBERT JOSEPH BRADDON STEWART, as Registrar of Births and Deaths at Warburton.

MARGARET GRACE HANDLEY, as Registrar of Births and Deaths at Dandenong, to date from and inclusive of the 31st March, 1953.

### LAW DEPARTMENT.

HENRY WITCHER, as a Commissioner for taking Declarations and Affidavits, pursuant to the provisions of the *Evidence Act 1928*.

WALTER HENRY TEW, as a Commissioner for taking Declarations and Affidavits, pursuant to the provisions of the *Evidence Act 1928*.

GEORGE THOMAS LAWRENCE, as a Bailiff of the County Court at Kerang.

ROBIN LIONEL DUDLEY BADDELEY, as an Assistant Registrar for the County Court at Bairnsdale.

A. MAHLSTEDT,  
Clerk of the Executive Council.  
At the Executive Council Chamber,  
Melbourne, 19th May, 1953.

## STAMPS ACT 1946.

IN pursuance of the powers contained in the *Stamps Act 1946* I hereby certify, until further notice, that Northern Mines Development No Liability is a company engaged solely or principally in the search or mining for gold.

Dated the 27th day of May, 1953.

W. E. CAMIER,  
Comptroller of Stamps.

## LEEVEE AT PARLIAMENT HOUSE, MELBOURNE.

IN honour of the Birthday of Her Majesty the Queen, His Excellency the Governor of Victoria, General Sir Dallas Brooks, K.C.B., K.C.M.G., D.S.O., K.St.J., will hold a Levee at Parliament House, Spring-street, Melbourne, at 11.30 a.m. on Thursday, the 11th June, 1953.

On the occasion of the celebration of the Queen's Birthday, His Excellency is anxious to receive as many citizens as possible.

In accordance with the custom followed at Levees held by His late Majesty King George VI., there will be no precedence in the order of presentation, but it is requested that members of services and all public bodies group themselves together for presentation as far as possible.

It is requested that those entitled to wear uniform or official dress will do so on this occasion, but His Excellency will be pleased to receive those not entitled to wear uniform or official dress, in their ordinary morning or business dress.

Private Entree Cards will admit recipients to the South Door of the Spring-street entrance at Parliament House at 11.15 a.m. All other citizens are requested to enter by the North Door of the Spring-street entrance at 11.30 a.m.

It is particularly desired that gentlemen attending the Levee should provide themselves with a card on which should be printed or typed in capitals, or written in block letters, their styles of address for presentation, in order to facilitate announcement to His Excellency.

By His Excellency's Command,

R. W. SPRAGGETT, Colonel,  
Private Secretary to His Excellency the Governor.

## MENTAL HYGIENE AUTHORITY, VICTORIA.

### CHIEF MEDICAL OFFICER.

APPLICATIONS, closing on the 30th June, 1953, addressed to the Chairman, Mental Hygiene Authority, 300 Queen-street, Melbourne, are invited from duly registered Medical Practitioners, with wide experience in Psychiatry, for the position of—

### Chief Medical Officer.

Salary per annum.—Minimum, £2,378; maximum, £2,628 (including present cost of living allowance of £378 per annum). An additional £100 per annum is payable in respect of approved post-graduate qualifications.

The successful applicant will be required to contribute to the State Superannuation Fund and will be entitled to long service leave as defined under Public Service Acts.

*Duties.*—Under direction of the Authority, the Chief Medical Officer will be responsible for the medical care of patients or persons in mental hospitals or other institutions controlled by the Authority in Victoria, and shall have such powers, duties, and immunities as are imposed or conferred upon him by the Mental Hygiene Acts.

Applicants should furnish full information of their psychiatric experience and qualifications, with particular reference to research undertaken and/or original publications. The appointee will be required to commence duty on the 28th September, 1953, and further information may be obtained on application to the Authority.

H. J. MARTIN,  
Secretary.

## Electric Light and Power Act 1928.

### TRANSFER OF ORDER No. 264.

HIS Excellency the Governor of the State of Victoria, by and with the advice of the Executive Council thereof, doth by Order made on the 19th day of May, 1953, approve of the transfer by the Goroce Freezing and Trading Co. Pty. Ltd., of the rights, powers, duties, and liabilities as the undertaker of the Goroce Electric Lighting Order No. 264 (1950) to Leland Claude Smith, for a period from the 19th May, 1953, to the 28th March, 1960; and further, doth also dispense with the consent of the Shire of Kowree to such transfer on the ground that, whilst not objecting thereto, the said Council is unable to give its consent to the transfer owing to the cost of taking a poll of ratepayers.

A. MAHLSTEDT,  
Clerk of the Executive Council.  
At the Executive Council Chamber,  
Melbourne, 19th May, 1953.

Transport Regulation Acts.  
TRANSPORT REGULATION BOARD.

NOTICES OF PUBLIC HEARINGS.

NOTICE is hereby given that the applications made by the persons named below for licences to operate the commercial goods vehicles on the route or routes, or in the manner set out opposite their names, will be heard at a time and place to be communicated to the parties concerned:—

*Name and Address; Nature of Application.*

- BROOKER, V. E.**, Victoria-street, Carisbrook; 1 commercial goods vehicle (90 cwt.) to operate—(a) within a radius of 20 miles of Carisbrook—general goods, (b) from Melbourne to Carisbrook on behalf of F. J. Stower, merchant of Carisbrook—poultry food, (c) throughout the State of Victoria—live stock, (d) from Maryborough to Melbourne—firewood.
- BURNS, E. G.**, Euroa; 1 commercial goods vehicle (190 cwt.) to operate—(a) within a radius of 20 miles of Euroa—general goods, (b) from Melbourne to Euroa on behalf of a nominated merchant at Euroa—poultry food, (c) from Euroa to Melbourne, Bendigo, Wodonga, and Wangaratta—eggs.
- DORMAN, M. J.**, Strachan-street, Birregurra; 2 commercial goods vehicles (200 cwt. each) to operate—(a) within a radius of 20 miles of Birregurra—general goods, (b) within a radius of 100 miles of Birregurra—live stock.
- HUGHES, M. S.**, 2A Burns-street, Maryborough; 1 commercial goods vehicle (60 cwt.) to operate—(a) within a radius of 20 miles of Maryborough—general goods, (b) from Melbourne to Maryborough on behalf of a nominated Maryborough merchant—poultry food, (c) from Maryborough to Melbourne—firewood.
- JACOBSEN, F. W.**, 18 Patterson-street, Bacchus Marsh; 1 commercial goods vehicle (100 cwt.) to operate throughout the State of Victoria for the carriage of road contracting plant and material.  
(This licence will be in lieu of D.3982, issued to L. Jacobsen, which has been cancelled.)
- JOHNS, R. A.**, 149 Inglewood-road, Golden Square; 1 commercial goods vehicle (12 cwt.) to operate throughout the State of Victoria in the course of business as "electrical contractor"—tools, material, and equipment incidental to trade.
- KAIN & SHELTON, Mt. Gambier**; 1 commercial goods vehicle (200 cwt.) to operate from Millicent (S.A.) to Melbourne on behalf of Cellulose Australia Ltd. for the carriage of—(a) container board for manufacture of corrugated containers, (b) white lined manilla board for manufacture of cartons and food containers, (c) triplex board for printers and merchant stock.
- KAMINSKY, Z.**, 31 Miller-street, Glenhuntly; 1 commercial goods vehicle (8 cwt.) to operate throughout the State of Victoria in the course of business as "hawker"—drapery.
- KELLY, D. P., B. P., & F. D.** (trading as Kelly Bros. Motors), Princes Highway, Morwell; 1 commercial goods vehicle (10 cwt.) to operate—(a) in an area bounded by Dandenong, Warburton, Woods Point, Omeo, Genoa, Mallacoota, and Cowes for the carriage of refrigeration spare parts, material and tools for servicing, and installing refrigerators, (b) within a radius of 30 miles of Morwell—new refrigerators for installation.
- KELLY, D. P., B. P., & F. D.** (trading as Kelly Bros. Motors), Princes Highway, Morwell; application to vary the terms of existing licence No. D.7154 by the addition of the ability to carry new refrigerators, for installation, within a radius of 30 miles of Morwell.
- KERR, T. B.**, 37 Alford-street, Warragul; 1 commercial goods vehicle (10 cwt.) to operate within a radius of 50 miles of Warragul and to and from Melbourne in the course of business as "plumber"—tools, material, and equipment incidental to trade.
- KIRKPATRICK & NIELSEN**, Chesterville-road, Moorabbin; 1 commercial goods vehicle (12 cwt.) to operate throughout the State of Victoria in the course of business as "licensed plumbers"—tools, spare parts, gear and material incidental to trade.
- MARTIN, A. H. R.**, Tempy; 1 commercial goods vehicle (100 cwt.) to operate within the Shires of Swan Hill, Walpeup, and Karkaroc for the carriage of road contracting plant and material.
- MEADE, W. E.**, Bairnsdale House, Bairnsdale; 1 commercial goods vehicle (10 cwt.) to operate—(a) from Melbourne to Rosedale for the carriage of goods manufactured by J. R. Watkins Products, (b) east of a north/south line drawn through Rosedale for the carriage and sale of goods manufactured by J. R. Watkins Products.
- MCGINTY'S TRANSPORT SERVICE**, 6 Henty-street, Casterton; 1 commercial goods vehicle (80 cwt.) to operate—(a) within a radius of 20 miles of Casterton—general goods, (b) from and to places situate within the radius as defined in paragraph (a) to and from places situate within the area bounded as follows:—(i) By a line between Harrow and Casterton, (ii) by the road from Harrow to the Victorian/South Australian border via Edenhope and Apsley, (iii) by the Victorian/South Australian border between the point where the last-mentioned road crosses the said border and Lindsay, and (iv) by the road between Casterton and the Victorian/South Australian border *en route* to Mt. Gambier (S.A.)—general goods, (c) to Casterton from saw-mills situate within a radius of 5 miles from Hotspur—timber only, (d) from Douglas direct only to places situate within the area defined in paragraphs (a) and (b) above—salt only, (e) from Portland to Casterton—agricultural lime.  
(This application is to replace D.5657 previously held by L. S. McGinty and now cancelled.)
- O'DONNELL, J. A.**, Renmark-avenue, Renmark, (S.A.); 1 commercial goods vehicle (60 cwt.) to operate from and to the Victorian/South Australian border *en route* from and to Renmark (S.A.) to and from Mildura via the Sturt Highway in the course of business as "buyer of skins, hides, tallow and wool"—wool, skins, hides, and tallow being the property of the applicant.
- O'DONNELL, J. A.**, Renmark-avenue, Renmark, (S.A.); application to vary the terms of existing licence No. D.5240 by the addition of the ability to carry wool from Mildura to the Victorian/South Australian border *en route* to Renmark (S.A.).
- OPPENHEIM, W.**, 21 Peel-street north, Ballarat; application to vary the terms of existing licence No. D.3894 by deleting the ability to carry skins within a radius of 50 miles of Ballarat.
- PITSON, F. W.**, 137 McCrae-street, Bendigo; 1 commercial goods vehicle (60 cwt.) to operate within a radius of 100 miles of Bendigo in the course of business as "confectioners"—confectionery, biscuits, cake, cordials, and foodstuffs.
- RODDA, S. N., PTY. LTD.**, 65 Beach-street, Port Melbourne; application to vary the terms of existing licence numbered D.5097 by the addition of the ability to carry diatomaceous earth from Morandong to mills at Port Melbourne.
- SEPPELT, B., & SONS LTD.**, Collins-street, Melbourne, C.1; 1 commercial goods vehicle (100 cwt.) to operate within a radius of 50 miles of Rutherglen to and from towns and railheads, within the said radius, for the carriage of wine and empty containers.
- SPAULDING, C. E.**, 14 Fentonia-street, Oakleigh; 1 commercial goods vehicle (96 cwt.) to operate within a radius of 100 miles of Oakleigh for the carriage of bricks on behalf of Oakleigh Brick Co.
- SPEARING, R. J.**, 15 Fern-tree Gully-road, Oakleigh; 1 commercial goods vehicle (106 cwt.) to operate within a radius of 100 miles of Oakleigh for the carriage of bricks on behalf of Oakleigh Brick Co.
- SUTHERLAND, A. P.**, 2 Maffra-street, South Melbourne; 1 commercial goods vehicle (8 cwt.) to operate throughout the State of Victoria for the carriage of traction batteries and servicing equipment for the servicing of batteries in use in coal mines, emergency lighting in hospitals and theatres and as used in heavy industries.
- WATTS INTERSTATE TRANSPORT PTY. LTD.**, 20 Joffre-street, Preston; 2 commercial goods vehicles (117 and 114 cwt.) to operate from and to Melbourne to and from Mansfield, Numurkah, Shepparton, Albury, and Eildon Weir for the carriage of doors, plywood, veneer, green and dry timber, moulded products and other component materials for the manufacture of doors, &c., on behalf of Mansfield Timber Products.

NOTICE is hereby given that the applications made by the persons named below for renewal of licences to operate the commercial goods vehicles on the route or routes, or in the manner set out opposite their names, will be heard at a time and place to be communicated to the parties concerned:—

*Name and Address; Present Franchise; Licence No.; Date of Expiry.*

BALLARAT BREWING CO. LTD., THE, 309 Dana-street, Ballarat; throughout the State of Victoria for the purpose of servicing and maintaining own premises—tools of trade and building materials; D.5534; 1st August, 1953.

BALLARAT BREWING CO. LTD., THE, 309 Dana-street, Ballarat; within a radius of 50 miles from Ballarat in the course of business as "brewers of alcoholic beverages"—own goods; D.5584; 15th August, 1953.

BECKLEY, R. N., 294 Pakington-street, Newtown, Geelong; throughout the State of Victoria in the course of business as "marine dealer"—marine stores; D.5585; 15th August, 1953.

BODINNAR, S. C., PTY. LTD., Lloyd-street, Nyah West; within a radius of 20 miles from Nyah West and to and from the township of Boundary Bend—petroleum products and empty containers as agent for the Shell Co. of Australia Ltd.; D.5536; 1st August, 1953.

EMOLEUM (AUSTRALIA) LTD., Arden-street, North Melbourne; within a radius of 50 miles from Melbourne—bitumen emulsion; D.5542; 1st August, 1953.

WALKER, C. R. & A. M., N. BARRACLOUGH, & A. RIDGEWAY, trading as CHAS. R. WALKER & SON PTY. LTD., 26 Lyon-street, Essendon; licensee's own confectionery goods and groceries within a radius of 50 miles of the licensee's place of business at Ballarat and to and from Ararat; D.5530; 4th July, 1953.

WALKER, C. R. & A. M., N. BARRACLOUGH, & A. RIDGEWAY, trading as CHAS. R. WALKER & SON PTY. LTD., 26 Lyon-street, Essendon; licensee's own confectionery goods and groceries within a radius of 50 miles of the licensee's place of business at Bendigo, provided that no journey shall be made south of a line drawn from Maryborough through Castlemaine to Seymour; D.5531 4th July, 1953.

NOTICE is hereby given that the applications made by the persons named below for licences to operate commercial passenger vehicles on the route or routes, or in the manner set out opposite their names, will be heard at a time and place to be communicated to the parties:—

*Name of Applicant; Nature of Application.*

PAGE, L., 2 Barkly-street, Brighton, G. CIANCARULO, 496 Kooyong-road, Caulfield, J. & A. H. SILVERMAN, 377 Kooyong-road, Elsternwick, A. M. GLANCE, W. D. SMITH, & M. GLANCE, 44 Riddell-parade, Elsternwick; application for variation by operators of Route 1 (Melbourne-Gardenvale), to delete present prescribed sections 5 and 6, and instead to operate section 5, Glenhantly-road to corner of Kooyong-road and Clarence-street, and section 6, corner of Kooyong-road and Clarence-street to North-road.

DEVESON, F. A., 29 Nimmo-street, Essendon; 1 commercial passenger vehicle, with seating capacity for 27 persons, to operate as a substitute regular service omnibus on Route 48A (Moonee Ponds-Essendon-Strathmore).

(NOTE.—The applicant has no substitute vehicle operating on this route at present.)

NOTE.—This replaces application gazetted on 25th March, 1953.

EAST, D., 106 George-street, East Melbourne; 1 commercial passenger vehicle, with seating capacity for 5 persons, to operate as a metropolitan private hire car for the carriage of passengers otherwise than at separate and distinct fares for each passenger throughout Victoria, with the proviso that the vehicle shall be ordered or be bespoken from place of business situate at 50A Riversdale-road, Camberwell. (Subject to the cancellation of licence No. M.H.14, at present in the name of G. Kardachi.)

ELSTON, G. F., 22 Ludstone-street, Hampton; application for variation of omnibus route (Clayton Railway Station to Heatherton-road), to delete present prescribed time-table, and instead to operate as follows:—

Depart Heatherton-road (week-days) 6.50 a.m., 7.55 a.m., 8.50 a.m., 9.15 a.m., 3.20 p.m., 3.45 p.m., 5.5 p.m., 5.50 p.m., (Saturdays) 9.28 a.m., 10.40 a.m.

Depart Clayton Railway Station (week-days) 7.5 a.m., 8.40 a.m., 9 a.m., 9.55 a.m., 3.35 p.m., 4.14 p.m., 5.20 p.m., 6.10 p.m., (Saturdays) 9.40 a.m., 11 a.m.

ELSTON, G. F., 22 Ludstone-street, Hampton; application for variation of omnibus route, Moorabbin Railway Station-corner of Kingston-road and Old Dandenong-road, to delete from Saturday time-tables:—

Depart Moorabbin Railway Station.	Corner Kingston-road and Old Dandenong-road.	Heatherton Sanatorium.
9.40 a.m.	9.55 a.m.	10.00 a.m.

and to include instead—

Depart Moorabbin Railway Station.	Corner Kingston-road and Old Dandenong-road.	Heatherton Sanatorium.
9.10 a.m.	9.55 a.m.	10.00 a.m.
10.20 a.m.	11.10 a.m.	11.15 a.m.

HARRIS, A., 6 Ivy-street, West Heidelberg; 1 commercial passenger vehicle, with seating capacity for 5 persons, to operate as a metropolitan private hire car for the carriage of passengers otherwise than at separate and distinct fares for each passenger throughout Victoria, with the proviso that the vehicle shall be ordered or be bespoken from place of business situate at 6 Ivy-street, West Heidelberg, Kents Motors, Heidelberg, and Embassy Taxi Service, Eastern Market, Melbourne. (Subject to the cancellation of licence No. M.H.556, at present in the name of Kents Motors Pty. Ltd.)

HEANEY, R. H., 487 Elgar-road, Mont Albert; 1 commercial passenger vehicle, with seating capacity for 5 persons, to operate as a metropolitan private hire car for the carriage of passengers otherwise than at separate and distinct fares for each passenger throughout Victoria, with the proviso that the vehicle shall be ordered or be bespoken from place of business situate at Embassy Taxi Service, Eastern Market, Melbourne. (Subject to the cancellation of licence No. M.H.751, at present in the name of D. M. M. Brown, 321 Canterbury-road, Canterbury.)

JENKIN, S. W., 114 Waverley-road, East Malvern; application for variation of Route 26A (Glen Iris-Ashburton) to extend Route 26A from the present extension terminus at the corner of Warrigal-road and Victory Boulevard through the Housing Commission area at Jordanville to Bayview-road between Jordanville Railway Station and Waverley-road, when roads are made and named. (Fares, time-table, and sections to be determined.)

MAGREE, J. (estate of the late), 344 Geelong-road, West Footscray; application for variation of Route 20A (Footscray-Brooklyn), to include the ability to operate a 30-minute service with a pram bus between the hours of 9 a.m. and 4 p.m. on Fridays and Child Endowment payment days for the carriage of pushers and shopping jeeps only. A full fare to be charged for shopping jeeps, whether full or empty. Full fare to be charged for pusher with child (if pushers folded, no charge).

NOTE.—No shopping jeep or pusher to be carried on regular route buses on days on which the pram bus is operating.

MCIELVOGUE, B., Flat 2, 222 Beaconsfield-parade, Middle Park; 1 commercial passenger vehicle, with seating capacity for 5 persons, to operate as a metropolitan taxi cab for the carriage of passengers otherwise than at separate and distinct fares for each passenger within a radius of fifty (50) miles of the General Post Office in the City of Melbourne on journeys commencing within the metropolitan area. (Subject to the cancellation of metropolitan taxi licence No. M.T.498, at present in the name of P. McElvogue.)

REYNOLDS, G. W. J., 307 Geelong-road, West Footscray; application for variation of Route 20A (Footscray-Brooklyn) to include the ability to operate a 30-minute service with a pram bus between the hours 9 a.m. and 4 p.m. on Fridays and Child Endowment payment days for the carriage of pushers and shopping jeeps only. A full fare to be charged for shopping jeeps, whether empty or full. Full fare to be charged for pusher with child (no fare to be charged if pushers are folded).

NOTE.—No shopping jeep or pusher to be carried on regular route buses on days on which the pram bus is operating.

PARLOR CARS PTY. LTD., 244 Nicholson-street, Fitzroy; application for variation of M.C. licence Nos. M.C.32, 33, 34, 157, 262, 263, 264, 265, 266, 267, 268, 302, 304, 305, 354, 355, to include the ability to convey pupils of Tintern Church of England Girls' Grammar School, East Ringwood, from various suburban areas on the following routes:—(1) Commence Johnston-street Bridge, via Studley Park-road, High-street, Kew, Glenferrie-road, Tintern Boarding School, Riversdale-road, Camberwell-road, Toorak-road, Warrigal-road, Canterbury-road, Bedford-road, Dublin-road to school,



(2) Hawthorn Bridge, High-street, Kew, Cotham-road, Whitehorse-road, Dublin-road to school, (3) from Tintern School, Glenferrie-road to Burwood-road, Burke-road, Canterbury-road, Heatherdale-road, Whitehorse-road, Dublin-road to school.

ROSENBERG, N., 365 Bamba-road, South Caulfield; 1 commercial passenger vehicle, with seating capacity for 5 persons, to operate as a metropolitan taxi cab for the carriage of passengers otherwise than at separate and distinct fares for each passenger within a radius of 50 miles of the General Post Office in the City of Melbourne on journeys commencing within the metropolitan area. (Subject to the cancellation of metropolitan taxi licence No. M.T.1049, at present in the name of M. C. Fox.)

ROSENBERG, S., 200 "The Boulevard," East Ivanhoe; 1 commercial passenger vehicle, with seating capacity for 5 persons, to operate as a metropolitan taxi cab for the carriage of passengers otherwise than at separate and distinct fares for each passenger within a radius of 50 miles of the General Post Office in the City of Melbourne on journeys commencing within the metropolitan area. (Subject to the cancellation of metropolitan taxi licence No. M.T.919, at present in the name of M. C. Fox.)

THOMPSON, G. G., 41 Henry-street, Abbotsford; application for variation of conditions of licence No. M.H.1314 to delete the present operational address 41 Henry-street, Abbotsford, to include the ability to operate from Ambassador private hire depots.

NOTICE is hereby given that the applications made by the persons named below for licences to operate commercial passenger vehicles on the route or routes, or in the manner set out opposite their names, will be heard at a time and place to be communicated to the parties:—

*Name of Applicant; Nature of Application.*

BAKER, J. A., Elmhurst; application for renewal of licence No. A.2763 (expiring 11th July, 1953) authorizing operations as follows:—(a) As a stage omnibus between Elmhurst and Ararat, via Crowlands, passengers may be taken up and set down at any place along the said route, (b) goods may be carried to or from any place along the route, but total weight of goods not to exceed 20 cwt.

CUMMINS, J. P., Wycheproof; 1 commercial passenger vehicle, with seating capacity for 33 persons, to operate as follows:—(a) For the carriage of school children only between Wycheproof South and Wycheproof Higher Elementary School, under contract to the Education Department, (b) under charter conditions within a radius of 50 miles of Wycheproof Post Office.

DELANEY, C. T., 559 Hargreaves-street, Bendigo; application for renewal of licence No. A.2729 (expiring 11th July, 1953) authorizing operations as follows:—(a) As a stage omnibus on the route between Bendigo and Swan Hill, subject to the conditions that on all journeys to Swan Hill the route shall be via Elmore, Rochester, Echuca, Turrumberry, Gunbower, Leitchville, Cohuna, Kerang, Lake Charm, and Lake Boga, and on all journeys to Bendigo the route shall be via Lake Boga, Lake Charm, Kerang, Appin-road, Loddon Vale, Durham Ox, Yarrowalla-road, Jarklin, Janiember East, Serpentine, Campbell's Forest, Myer's Flat, and Eaglehawk, (b) mails, newspapers, and parcels may be carried along the route, total weight of newspapers carried not to exceed 10 cwt., total weight of parcels carried not to exceed 56 lb., (c) terminal point of the service in the City of Bendigo shall be the premises at View Point occupied by S. A. Armstrong's Tyre Service.

GOLDING, N. E., McMahon's Creek; application for renewal of licence No. A.2720 (expired 28th March, 1953) authorizing operations as follows:—(a) At separate and distinct fares within a radius of 5 miles of the Post Office at McMahon's Creek, (b) under private hire conditions within a radius of 50 miles of the Post Office at McMahon's Creek.

HILL, P. W., Stanley; application for renewal of licence No. A.2769 (expiring 11th July, 1953) authorizing operations as follows:—As a stage omnibus on the route between Beechworth and Stanley, via one or other of the following routes:—(a) The direct Beechworth-Stanley road, (b) Hurdle Flat, (c) goods may be carried to or from any place along the routes as follows:—(1) When passengers are carried goods may be carried up to, but not in excess of, a total weight of 10 cwt., (2) when no passengers are carried goods may be carried to the total load capacity of the vehicle, (d) under charter conditions within a radius of 50 miles of the Post Office at Stanley.

KING, S. H., Seven Mile-road, Trafalgar; 1 commercial passenger vehicle, with seating capacity for five persons, to operate as follows:—(a) At separate and distinct fares within a radius of 5 miles of Trafalgar Post Office, (b) under private hire conditions within a radius of 50 miles of Trafalgar Post Office. (Subject to the cancellation of licence No. C.T.14, at present in the name of D. M. Mitchell, Trafalgar.)

MARTIN, R., 839 Frauenfelder-street, Albury; application for renewal of licence No. C.O.272 (expiring 11th July, 1953) authorizing operations as a special service omnibus in the State of Victoria within a radius of 20 miles from the Post Office at Wodonga, and from Wodonga to Rutherglen, Wahgunyah, Yarrowonga, Gundowring, Tallangatta, Beechworth, Stanley, Myrtleford, Bright, Mt. Buffalo, Granya, Walwa, Jingellic, Corryong, Mitta Mitta, Cudgewa, Eskdale, Fernvale, Tallandoon, and the border of New South Wales.

McNAMARA, R. J., Radio Springs Hotel, Lyonsville; application for renewal of licence No. T.A.5171 (expiring 5th August, 1953) authorizing operations as follows:—(a) At separate and distinct fares within a radius of 5 miles of the Post Office at Lyonsville, (b) under private hire conditions within a radius of 50 miles of the Post Office at Lyonsville.

O'Dowd, J. R., Lavers Hill; application for renewal of licence No. T.A.5184 (expired 31st January, 1953) authorizing operations as a school service between Piles Siding and Lavers Hill Consolidated School, under contract to the Education Department.

ROSS, W. J., 52 Darling-street, Echuca; application for renewal of licence No. A.2779 (expiring 17th July, 1953) authorizing operations as follows:—(a) At separate and distinct fares within a radius of 5 miles of the Post Office at Echuca, (b) under private hire conditions within a radius of 50 miles of the Post Office at Echuca.

WOOLNOUGH, A. S. & G. F., Portarlington; application for variation of all "A" licences and licences in course of transfer from J. S. Sutherland to amend time-table between Portarlington and Geelong as follows:—

PORTARLINGTON—GEELONG.

*Time-table.*

Monday to Friday (inclusive).

Leave Portarlington.	Arrive Geelong.
6.10 a.m.	7.00 a.m.
6.30 a.m.	7.15 a.m.
7.40 a.m.	8.40 a.m.
10.00 a.m.	11.00 a.m.
12.45 p.m.	1.45 p.m.
3.00 p.m.	4.00 p.m.
Leave Geelong.	Arrive Portarlington.
9.30 a.m.	10.30 a.m.
11.10 a.m.	12 noon
4.10 p.m.	5.00 p.m.
4.45 p.m.	5.35 p.m.
5.35 p.m.	6.25 p.m.
6.15 p.m.	7.05 p.m.

Saturday.

Leave Portarlington.	Arrive Geelong.
6.10 a.m.	7.00 a.m.
7.40 a.m.	8.40 a.m.
9.30 a.m.	10.30 a.m.
1.00 p.m.	2.00 p.m.
6.45 p.m.	7.45 p.m.
Leave Geelong.	Arrive Portarlington.
9.30 a.m.	10.30 a.m.
12.10 p.m.	1.00 p.m.
2.15 p.m.	3.10 p.m.
5.45 p.m.	6.40 p.m.
Midnight	12.55 a.m. (Sun.)

Sunday.

Leave Portarlington.	Arrive Geelong.
7.15 p.m.	8.10 p.m.
Leave Geelong.	Arrive Portarlington.
9.15 p.m.	10.10 p.m.

APPLICATION for renewal of private hire licence expiring in July, 1953:—

KENNEDY, J., 4 Bluff-road, Black Rock; P.H.1243.

Notice of any objection should be forwarded to reach the Secretary to the Board not later than Wednesday, 10th June, 1953.

E. V. FIELD,  
Secretary.

Exhibition Buildings, Rathdown-street, Carlton, N.3,  
27th May, 1953.

Transport Regulation Acts.  
TRANSPORT REGULATION BOARD.

## NOTICE No. 1.

*Hiring Rates and Fares Specified for Metropolitan Taxi  
Cabs and Private Hire Cars.*

TAKE notice that, pursuant to powers conferred on the Board by the provisions of Regulation 2 of sub-division I. of Division IV. of Part III. of the Transport Consolidated Regulations, the Board hereby specifies, in accordance with the provisions of Regulation 5 of Part I. of the said Regulations, the hiring rates and fares to be charged for the carriage of passengers in vehicles, the licences issued in respect of which are classified as Metropolitan Taxi Cabs or Metropolitan Private Hire Cars, as the case may be.

## (A) METROPOLITAN TAXI CABS.

(1) *Hiring Rates.*

(a) By distance computed from either the depot or stand at which the vehicle is bespoken by telephone to the place of setting down of the hirer, or in other cases the place of picking up of the hirer to the place of setting down—

(i) On a journey wholly within the metropolitan area or on a journey partly within and partly outside the metropolitan area where the hirer is picked up at a point within the metropolitan area and returned to a point within the said area, the hiring rate to be computed—

for  $\frac{1}{4}$  of a mile, or any part thereof—1s.,  
for each additional  $\frac{1}{4}$  of a mile, or any part thereof—4d.;

(ii) on a journey partly within and partly outside the metropolitan area where the hirer is picked up at a point within the metropolitan area and set down at a point outside the said area, to be computed as two separate hirings: The first hiring to be the hiring rate computed as specified in sub-paragraph (i) hereof to the boundary of the metropolitan area, to which shall be added as a second hiring the hiring rate as specified in sub-paragraph (i) hereof, plus a surcharge of 75 per centum, computed from the said boundary of the metropolitan area to the place of setting down. The hiring rate to be charged for the whole journey shall be the gross amount of the hiring rates as computed in respect of the two separate hirings as specified herein.

(b) By time for detention, on all journeys, at the rate per hour of—12s.

(c) Luggage:—For each package carried outside of the passenger compartment of such vehicle—6d. No charge shall be made for luggage carried inside of the passenger compartment of the vehicle.

(d) Weddings and funerals:—On journeys wholly within the metropolitan area and to the Springvale Cemetery and Crematorium: By time, irrespective of distance travelled, computed from the time of the first picking up of the passengers to the final setting down thereof—

for the first hour or any portion thereof—£2,  
for each additional half-hour or portion thereof—10s.

For the purposes of this sub-paragraph, wedding hirings shall relate solely to vehicles hired for the conveyance of the bridal party, and funeral hirings shall relate solely to vehicles hired to move with the funeral cortège.

(2) *Fares.*

(a) Subject to the following conditions, a Metropolitan Taxi Cab may be operated for the carriage of passengers at separate and distinct fares for each passenger.

Journeys shall (i) be commenced solely from Loading Stands referred to in sub-paragraph (b) hereof, (ii) shall follow the most direct route between the Loading Stand and the destination referred to herein, subject to the direction of traffic control authorities, and (iii) to racecourses named in sub-paragraph (b) hereof, with the exception of the Flemington Racecourse on Melbourne Cup Day, on days on which horse-race meetings are held thereat, and to the Royal Agricultural Society Showgrounds at Ascot Vale on days on which horse-race meetings under the control of the Trotting Control Board are held thereat, be made under a system known as "Odds and Evens," whereby vehicles where the last numeral appearing on the registration plate is an odd numeral, and vehicles where the said last numeral is an even numeral, operate to alternate race meetings.

(b) Fares to be charged for each passenger shall be as specified hereunder. Such fares shall relate to journeys between Loading Stands within the under-mentioned municipalities and destinations named or between Loading Stands at the said destinations to the vicinity of the Loading Stands within the said municipalities:—

From Loading Stands in the City of Melbourne (excluding Newmarket)—

To Flemington Racecourse, 3s.  
To Flemington Racecourse (Melbourne Cup Day), 4s.  
To Moonee Valley Racecourse, 3s.  
To Caulfield Racecourse, 4s.  
To West Melbourne Stadium, 2s.  
To Maribyrnong Dog Coursing Track, 3s.  
To Napier Park Dog Coursing Track, 3s.  
To White City Dog Coursing Track, 4s.  
To R.A.S. Showgrounds, 3s.  
To Melbourne Cricket Ground, 1s. 6d.  
To Carlton Cricket Ground, 2s.  
To Fitzroy Cricket Ground, 2s.  
To North Melbourne Cricket Ground, 2s.  
To South Melbourne Cricket Ground, 2s.

From Loading Stands in the City of Melbourne (Newmarket only)—

To Flemington Racecourse, 1s.  
To Flemington Racecourse (Melbourne Cup Day), 2s.  
To R.A.S. Showgrounds, 1s.  
To Moonee Valley Racecourse, 2s.

From Loading Stands in the City of Brunswick—

To Flemington Racecourse, 3s.  
To Flemington Racecourse (Melbourne Cup Day), 4s.  
To Moonee Valley Racecourse, 2s.  
To R.A.S. Showgrounds, 3s.

From Loading Stands in the City of Camberwell—

To Caulfield Racecourse, 3s.

From Loading Stands in the City of Caulfield—

To Flemington Racecourse, 5s.  
To Flemington Racecourse (Melbourne Cup Day), 6s.  
To Moonee Valley Racecourse, 5s.

From Loading Stands in the City of Essendon (Russell-street)—

To Flemington Racecourse, 2s.  
To Flemington Racecourse (Melbourne Cup Day), 3s.  
To Moonee Valley Racecourse, 2s.  
To Maribyrnong Dog Coursing Track, 3s.  
To Napier Park Dog Coursing Track, 2s.  
To White City Dog Coursing Track, 3s.

From Loading Stands in the City of Essendon (Moonee Ponds)—

To Flemington Racecourse, 2s.  
To Flemington Racecourse (Melbourne Cup Day), 3s.  
To Caulfield Racecourse, 5s.  
To R.A.S. Showgrounds, 2s.  
To West Melbourne Stadium, 3s.  
To Maribyrnong Dog Coursing Track, 2s.  
To Napier Park Dog Coursing Track, 2s.  
To White City Dog Coursing Track, 3s.

From Loading Stands in the City of Footscray—

To Flemington Racecourse, 1s. 6d.  
To Flemington Racecourse (Melbourne Cup Day), 2s. 6d.  
To Moonee Valley Racecourse, 2s.  
To Caulfield Racecourse, 5s.  
To R.A.S. Showgrounds, 2s.  
To West Melbourne Stadium, 2s.  
To Maribyrnong Dog Coursing Track, 2s.  
To Napier Park Dog Coursing Track, 3s.  
To White City Dog Coursing Track, 2s.

From Loading Stands in the City of Malvern (Malvern Railway Station)—

To Caulfield Racecourse, 1s.

From Loading Stands in the City of Malvern (Corner of Burke and Malvern roads)—

To Caulfield Racecourse, 2s.

From Loading Stands in the City of Northcote—

To Flemington Racecourse, 3s.  
To Flemington Racecourse (Melbourne Cup Day), 4s.  
To Caulfield Racecourse, 4s.  
To Moonee Valley Racecourse, 3s.  
To R.A.S. Showgrounds, 3s.

From Loading Stands in the City of Prahran—

To Caulfield Racecourse, 2s.

From Loading Stands in the City of Preston—

To Flemington Racecourse, 3s.  
To Flemington Racecourse (Melbourne Cup Day), 4s.  
To Moonee Valley Racecourse, 3s.  
To Caulfield Racecourse, 5s.

From Loading Stands in the City of Richmond—

To Melbourne Cricket Ground, 1s.

From Loading Stands in the City of St. Kilda—

To Flemington Racecourse, 4s.

To Flemington Racecourse (Melbourne Cup Day), 5s.

To Moonee Valley Racecourse, 4s.

To Caulfield Racecourse, 3s.

To R.A.S. Showgrounds, 4s.

(B) METROPOLITAN PRIVATE HIRE CARS.

(1) *Hiring Rates.*

(a) By distance, computed from between 7 a.m. and 12 midnight, the place of picking up of the hirer to the place of setting down; or between 12 midnight and 7 a.m., the place at which the vehicle is bespoken or from which the vehicle is dispatched, whichever place is nearer to the place of picking up of the hirer, to the place of setting down—

(i) On any journey wholly within the metropolitan area, to be computed—

for  $\frac{1}{4}$  of a mile or any part thereof—2s.,

for each additional  $\frac{1}{4}$  of a mile or any part thereof—6d.;

(ii) on any journey at any time partly within and partly outside the metropolitan area, to be computed in respect of all miles from the place at which the hiring commences as specified herein and the return to such place—

for each mile or part thereof—1s. 3d.

(b) By time for detention:—On all journeys at the rate per hour of—12s.

(c) Luggage:—For each package carried outside of the passenger compartment of such vehicle—6d. No charge shall be made for luggage carried inside of the passenger compartment of the vehicle.

(d) Weddings and funerals:—On journeys wholly within the metropolitan area and to the Springvale Cemetery and Crematorium, except with the written approval of the Board: By time, irrespective of distance travelled, computed from the time of the first picking up of the passengers to the final setting down thereof—

for the first hour or any portion thereof—£2,

for each additional half-hour or portion thereof—10s.

For the purposes of this sub-paragraph, wedding hirings shall relate solely to vehicles hired for the conveyance of the bridal party, and funeral hirings shall relate solely to vehicles hired to move with the funeral cortege.

By order of the Transport Regulation Board,

E. V. FIELD,  
Secretary.

EDUCATION DEPARTMENT.

REGULATION XXXVIII.—MAINTENANCE GRANTS TO TECHNICAL SCHOOLS, 1952-53.

HIS Excellency the Governor of the State of Victoria, by and with the advice of the Executive Council thereof, doth by Order made on the 19th May, 1953, approve of the allocation of maintenance grants to technical schools for the financial year 1952-53 as shown below:—

	£
Bairnsdale .. .. .	4,014
Ballarat .. .. .	59,379
Bendigo .. .. .	53,228
Box Hill .. .. .	8,268
Box Hill Girls' .. .. .	3,504
Brighton .. .. .	12,720
Brunswick .. .. .	12,060
Castlemaine .. .. .	17,774
Caulfield .. .. .	23,586
Collingwood .. .. .	22,200
Daylesford .. .. .	2,412
Echuca .. .. .	15,248
Emily McPherson College of Domestic Economy	18,685
Essendon .. .. .	8,916
Footscray .. .. .	35,736
Gordon Institute of Technology, Geelong ..	88,164
Maryborough .. .. .	4,022
Melbourne Technical College .. .. .	396,602
Melbourne School of Printing and Graphic Art	4,752
Melbourne Textile Trades School .. .. .	2,328
Oakleigh .. .. .	7,968
Prahran .. .. .	20,687
Preston .. .. .	10,392
Richmond .. .. .	11,136
Sale .. .. .	5,438
Sandringham .. .. .	4,320
Shepparton .. .. .	2,292
South Melbourne .. .. .	7,980
Stawell .. .. .	4,224
Sunshine .. .. .	8,716
Swinburne .. .. .	115,675
Wangaratta .. .. .	5,952
Warrnambool .. .. .	5,460
William Angliss Food Trades School ..	3,240
Wonthaggi .. .. .	3,984
Yallourn .. .. .	8,038

A. MAHLSTEDT,

Clerk of the Executive Council.

At the Executive Council Chamber,  
Melbourne, 19th May, 1953.

RULES OF THE SUPREME COURT.

IN pursuance of the powers conferred by the Supreme Court Acts and of all other powers hereunto enabling, the following Rule is made, and shall take effect from the date on which it is published in the *Government Gazette*:—

In Order XVIIA. of Chapter I. of the Rules of the Supreme Court:—

(a) At the end of Rule 2 (1) the following words are added, namely, "and a copy of it shall be filed at the time of sealing."

(b) In Rule 12 (1) the words "issue and" are deleted.

(c) At the end of Rule 12 (1) the following words are added, namely, "A copy of such notice shall be filed forthwith after service."

Dated the 18th day of May, 1953, at Judges' Chambers, Supreme Court, Melbourne.

CHARLES J. LOWE, A.C.J.

C. GAVAN DUFFY, J.

RUSSELL MARTIN, J.

NORMAN O'BRYAN, J.

JOHN V. BARRY, J.

ARTHUR DEAN, J.

R. R. SHOLL, J.

T. W. SMITH, J.

E. H. HUDSON, A.J.

**CONTRACTS ACCEPTED.**—(Series 1952-53.)**CEREALS.**

Requirements under Sub-Schedule No. 5 of Schedule No. 1 for the month of June, 1953, are to be purchased under agreement from the under-mentioned firm, at the rates per cwt. respectively indicated, viz., H. S. K. Ward Pty. Ltd., Oatmeal, plain, 53s.; Barley, pearl, 56s. 9d.; Peas, split, yellow, 76s.; Rice, dressed, 96s., less 3 per cent. 14 days, or 2½ per cent. 30 days. Rates are subject to variations in accordance with determinations of the Prices Decontrol Commissioner.

W. H. RUTHERFORD, Secretary to the Tender Board.  
25.5.53.

**PUBLIC WORKS.**

2814. Mortlake, Police Station, (6) additional out-office, repairs and external painting to existing out-office and cell, £132 12s.—J. J. Louttit.

2815. Moe, Police Station, (7) repairs to residence, external painting, &c., £584 5s.—A. F. Angus.

2816. Melbourne, C.2, Government Printing Office, (6) alterations to sewerage fittings, £120.—R. B. Hallett.

2817. Melbourne, Batman-avenue, City Morgue, (1) additional requirements to new laboratory, £133.—R. B. Hallett.

2818. Melbourne, Public Library, Boiler Room, (4) new switchboard installation, £120.—Coburg Electrical Service.

2819. Melbourne, 605 Flinders-street, (13) new City Morgue, £2,621 15s. 7d.—Transmission Lines Pty. Ltd.

2820. Melbourne, High School, Boys', (3) fence repairs and renewal, £119 15s.—E. H. Hefford.

2821. Newport, State School No. 113, (3) provision of drinking facilities, £149 10s.—W. R. McPherson.

2822. Port Fairy, Harbor Master's Residence, (3) electrical installation, £128 15s.—L. H. Nightingale.

2823. Royal Park, Mental Hospital, (9) electrical installation for Male Hostel, £866 17s. 9d.—S. F. Chanter.

2824. Sunbury, Mental Hospital, (4) erection of shelter-shed and change room, £249.—B. Motton.

2825. St. Albans, State School No. 2369, (4) installation of troughs and extension of water supply, £210.—W. R. McPherson.

2826. Tottenham North, State School No. 4703, (4) provision of troughs and water supply, £333 10s.—P. C. Brewer.

2827. Toolangi, Potato Farm, (8) extension of L.T. reticulation, £525 15s.—K. L. Day.

2828. West Melbourne, Government Cool Stores, (5) supply and installation of replacement ammonia condensers, liquid receivers, &c., £12,777 13s. 7d.—Burnside and McClure.

2829. Wodonga, Agriculture and Transport Regulation Board, Depot Building, (1) installation of electric light and power and burglar alarm system, £145 10s.—N. H. Garland.

2830. Werribee, H.E.S., (2) renewal of drains, &c., septic tank at residence (Jellicoe-street), £165 7s.—G. T. Gatens.

2831. Werribee, Research Farm, (7) supply and installation of exhaust system for small cereal mill, £155.—Ferguson and Whelan.

S. MERRIFIELD, Commissioner of Public Works.  
19.5.53.

2832. Carlton, University Students' Hostel, (1) supply of electrical toaster, urn, and bain marie, £243 19s. 7d.—Electrical Supply Department, Melbourne City Council.

2833. Melbourne, State Offices, (1) supply of brown coal, £141 3s. 1d.—State Electricity Commission of Victoria.

2834. Coburg, Pentridge Gaol, (1) supply of brass padlocks, £325.—J. Hubball Pty. Ltd.

2835. Port Melbourne, Public Works Department Depot, (1) supply of grit and screenings, £321 18s. 1d.—Willis Quarries.

2836. Various, Jetties—Black Rock and Flinders, (1) supply of timber, £215 6s. 8d.—Albert R. Weisselberg Timber Coy.

2837. Marlo, Tourist Resort, (1) supply of building slabs and posts, £104 18s. 1d.—Monier Pipe Coy. (Vic.) Pty. Ltd.

2838. South Melbourne, Public Works Department Store-yard, (1) supply of earthenware pipes, bends, &c., £111 0s. 8d.—The Hoffman Brick and Potteries Ltd.

2839. Melbourne, Government House, (1) supply of sheet lead, £393 17s. 3d.—Walter Coop Pty. Ltd.

2840. Sunbury, Mental Hospital, (1) supply of washing machines, £295 10s.—Lightburn and Co. Ltd.

2841. Ararat, Mental Hospital, (1) electrical reticulation, sub-station, and main switchboard, underground cables, £181 17s. 6d.—W. Cumming and Coy. Pty. Ltd.

2842. Bellfield Estate, State School No. 4656, extension sewer reticulation, £1,182 18s. 6d.—Melbourne and Metropolitan Board of Works.

2843. Royal Park, Children's Welfare Department, (1) supply of 50 steel window frames, £2,311 11s.—The Bronze Window Frame Co. Pty. Ltd.

2844. Various, Jetties—Rye and Flinders, (1) supply of timber, £129 8s. 9d.—Albert R. Weisselberg Timber Coy.

2845. Melbourne, Government House, (1) supply of 4 rolls sheet lead, £378 5s. 8d.—John McIlwraith Industries Ltd.

2846. Mont Park, Gresswell Sanatorium, (1) supply of 150 tubular steel chairs, £540.—D. F. Cowan.

2847. Bendigo, School of Mines, (8) supply of furniture, £198.—Max Davis Pty. Ltd.

2848. Chadstone Park, State School No. 4669, (3) supply and fix venetian blinds, £222.—C. H. Stirling.

2849. Kew, Mental Hospital, (7) supply of 12 laundry trucks, £303 19s. 6d.—Berwin Manufacturers Pty. Ltd.

2850. Mont Park, Larundel, Mental Hospital, (1) supply of refrigerators, &c., £740.—The State Electricity Commission of Victoria.

2851. Mont Park, Larundel, Mental Hospital, (1) supply of one (1) only Auto truck, £495.—Mitchell and Co. Pty. Ltd.

2852. Heatherton, Sanatorium, (1) supply and fixing fly-wire doors and screens, £402 3s. 8d.—D. S. Begg.

2853. Glenhuntly, Police Station, (1) sewer reticulation extension, £106 12s. 8d.—Melbourne and Metropolitan Board of Works.

2854. Ararat, Mental Hospital, (1) removal and re-installation of heat-storage locker, £155 10s. 1d.—Levin and Coy. Ltd.

S. MERRIFIELD, Commissioner of Public Works,  
22.5.53.

**ORDER IN COUNCIL** (Series 1952-53.)**FORESTS COMMISSION.**

Loan Fund Act No. 5660, Item 1—

2811. To the purchase of allotment 36, section C, Parish of Bulga, County of Buln Buln, for forest purposes, £103 0s. 9d.—The Commercial Banking Company of Sydney Ltd., 251-257 Collins-street, Melbourne.

Approved by the Governor in Council, 10th March, 1953.  
—A. MAHLSTEDT, Clerk of the Executive Council.

**EDUCATION DEPARTMENT.**

2812. Four only typewriters, for Brighton Technical School, £308.—Chartres Pty. Ltd., 396 Flinders-lane, Melbourne.

2813. One only Izod impact tester, for Castlemaine Technical School, £485.—W. and T. Avery (Aust.) Pty. Ltd., 255 William-street, Melbourne.

Approved by the Governor in Council, 19th May, 1953.—  
A. MAHLSTEDT, Clerk of the Executive Council.

**STATE ELECTRICITY COMMISSION.**

2855. The installation of electrical wiring, Automotive Plant Workshops, Fisherman's Bend, to Specification No. 52-53/54, £9,474 16s. 6d.—J. P. Aarons Pty. Ltd.

2856. The supply of two earth-boring machines for pole erection purposes, to Quotation No. 7135, £6,430.—Tutt Bryant (Vic.) Pty. Ltd.

Approved by the Governor in Council, 12th May, 1953.—  
A. MAHLSTEDT, Clerk of the Executive Council.

**SUMMONING OFFICER.**

I HEREBY appoint the under-mentioned person, under section 31 of the *Education Act 1928*, to summon parents within the State of Victoria:—

Constable JOHN ALOYSIUS BRENNAN, No. 10685.

A. E. SHEPHERD,  
Minister of Education.

Education Department,  
Melbourne, 18th May, 1953.

Local Government Acts.  
MUNICIPAL ENGINEERS BOARD.

REGULATIONS FOR CERTIFICATES OF QUALIFICATION AS MUNICIPAL  
ENGINEER.

IN pursuance of the provisions of the Local Government Acts, the Municipal Engineers Board, appointed under the provisions of the said Acts, hereby rescinds the Regulations published in the *Victoria Government Gazette* No. 243, dated 22nd July, 1942, and in lieu thereof makes the following Regulations relating to the issue of Certificates of Qualification as Municipal Engineer:—

*Part I.—Certificate after Complete Examination.*

Clause 1.—The Board will grant a Certificate of Qualification to any applicant who has been granted permission to sit for the Board's examination, and who passes in the following subjects thereat:—

- (a) Surveying and Town Planning .. .. One paper
- (b) Hydraulic and Sanitary Engineering .. One paper
- (c) Mechanics and Strength of Materials .. One paper
- (d) Structures .. .. One paper
- (e) Road and Street Engineering .. .. Two papers
- (f) Powers and Duties of a Municipal Engineer One paper.

Clause 2 (a).—Every applicant shall forward to the Board, not less than ninety (90) days before the commencing day of the examination at which he desires to present himself, application in writing for permission to sit for such examination accompanied by—

- (i) documentary evidence of having passed the Leaving Examination of the University of Melbourne, including passes in English, Mathematics I. (Algebra, Elements of Differential Calculus and Co-ordinate Geometry), and Mathematics II. (Trigonometry and either Pure Geometry or Mechanics); or such other examination as in the opinion of the Board is equivalent thereto, provided that in the case of a candidate over 40 years of age, the Board may otherwise satisfy itself as to his having received an adequate standard of education;
- (ii) detailed evidence of having had four years' experience in civil engineering work, such evidence to be certified by an engineer satisfactory to the Board, and to be subject to the approval of the Board; provided that the Board may allow an applicant who has had not less than three years' experience to sit for the examination, but a certificate shall not be issued to any such applicant until the four years' experience has been obtained; and
- (iii) certified statements giving details of the technical study and of the training or pupilage completed, and of the nature and extent of the work on which he has been engaged.

(b) The Board will issue to each accepted applicant under this Part, on payment of a fee of £1 1s., a dimensioned sketch of an engineering structure from which he will be required to produce a good quality drawing in ink. The sketch will be forwarded to the applicant approximately ten weeks before the commencement of the examination. The drawing, together with a certificate from an engineer acceptable to the Board that the drawing has to his knowledge been carried out by the applicant, is to be submitted to the Board for approval at least four weeks before the commencement of the examination.

(c) The Board will grant to any applicant who complies to its satisfaction with the requirements of the foregoing sub-clauses, and who satisfies the Board that he had been properly educated and trained for the profession of a civil and municipal engineer, permission to sit for the examination for which application has been made.

(d) The Board may exempt from any of the requirements of sub-clauses (a) and (b) hereof any candidate who has been granted permission to sit for a previous examination of the Board.

*Part II.—Certificates After Partial Examination.*

Clause 3.—The Board will grant a Certificate of Qualification to any applicant who—

- (a) holds a degree of civil engineering granted by the University of Melbourne or a University degree in civil engineering which is in the opinion of the Board equivalent thereto, and who has had two years' experience in civil engineering work, on passing the Board's examination in "Powers and Duties of a Municipal Engineer";

- (b) holds a Certificate of Qualification as municipal engineer granted by the examining committee appointed under the Local Government Act of New South Wales or the Local Authorities Acts of Queensland after examination in the subjects specified in sub-clauses (a) to (e) inclusive of clause 1 of these Regulations, on passing the Board's examination in "Powers and Duties of a Municipal Engineer", or the corresponding subject of an examination of any of the above examining committees;
- (c) holds the Certificate of Engineer of Water Supply granted after examination by the Board of Examiners appointed under the provisions of the *Water Act* 1928, and who has had four years' experience in civil engineering work, on passing the Board's examination in "Road and Street Engineering" and in "Powers and Duties of a Municipal Engineer";
- (d) holds the Certificate of Land Surveyor granted after examination by the Board of Examiners for Land Surveyors of any Australian State or of the Dominion of New Zealand, or the Certificate of Mining Surveyor granted after examination by the Mining Surveyors Board of Victoria, and who has had four (4) years' experience in civil engineering work, on passing the Board's examination in "Hydraulic and Sanitary Engineering," "Mechanics and Strength of Materials," "Structures," "Road and Street Engineering," and "Powers and Duties of a Municipal Engineer";
- (e) is a corporate member of the Institution of Engineers, Australia, having passed section A of the examination conducted by that institution, including Mechanics (or Mechanics and Hydraulics), Structures, and Engineering Surveying, and who has had four (4) years' experience in civil engineering work, on passing the Board's examination in "Hydraulic and Sanitary Engineering," "Road and Street Engineering," and "Powers and Duties of a Municipal Engineer";
- (f) is a corporate member of the Institution of Civil Engineers, London, having passed in section A (including Theory of Structures) and in Surveying and Applied Geology in section B of the examination conducted by that institution, and who has had four (4) years' experience in civil engineering work, on passing the Board's examination in "Hydraulic and Sanitary Engineering," "Road and Street Engineering," and "Powers and Duties of a Municipal Engineer"; or
- (g) holds a day diploma in civil engineering (four or five-year course) granted by a technical school or college approved by the Education Department of Victoria, and who has had four years' experience in civil engineering work, on passing the Board's examination in "Hydraulic and Sanitary Engineering," "Structures," "Road and Street Engineering," and "Powers and Duties of a Municipal Engineer," provided that the Board may grant exemptions in "Hydraulic and Sanitary Engineering" and "Structures";
- (h) is an associate member of the Institution of Structural Engineers, having passed the graduateship examination of the Institution in "Strength and Elasticity of Materials" and "Theory of Structures," and at the Associate Membership examination in "Theory of Structures (Advanced)," "Structural Engineering Design and Drawing," and "Specifications, Quantities and Estimates," and who has had four (4) years' experience in civil engineering work, on passing the Board's examination in "Surveying," "Hydraulic and Sanitary Engineering," "Road and Street Engineering," and "Powers and Duties of a Municipal Engineer";
- (i) is an Associate Member of the Institution of Municipal Engineers, having passed the Intermediate stage of the Testamur examination in "Theory of Structures" and "Strength and Elasticity of Materials," "Geodesy and Surveying," "Mechanics of Fluids," and at the final stage in "Structural Design" and "Building Construction and Quantities and Specifications," "Sewerage," "Water

Supply" and "Sewage Disposal," "Road and Street Construction (two papers)," "Bridges and Culverts," "Public Lighting and Cleansing," and who has had four (4) years' experience in civil engineering work, on passing the Board's examination in "Powers and Duties of a Municipal Engineer."

An applicant who has not passed in all the subjects of the Testamur examination listed above may be required to pass in one or more additional subjects of the Board's examination.

- (j) holds examination qualifications which are in the opinion of the Board equivalent to any of those required under sub-clauses (a) to (i), inclusive of this clause, and who has had four (4) years' experience in civil engineering work, on passing the Board's examination in "Powers and Duties of a Municipal Engineer," and in such other subjects as the Board may determine—

Provided that the Board may require from any applicant evidence that he is proficient in structural drawing, failing which he may be required to produce a drawing as in clause 2 (b).

The Board may permit a candidate to sit for its examination before he has completed the experience required by any of the provisions of clause 3, but a certificate shall not be issued to such candidate until he shall have obtained the full period of experience prescribed therein.

#### *Part III.—Certificate Without Examination.*

Clause 4.—The Board will grant a Certificate of Qualification without examination to the holder of a Certificate of Qualification as municipal engineer granted by the examining committee appointed under the Local Government Act of New South Wales or under the Local Authorities Acts of Queensland, or by such other similarly appointed examining committee as may be recognized by the Board for the purpose—

- (a) if the holder has passed an examination held by any such examining committee which examination was based on the like syllabus to that prescribed in clause 1 of these Regulations, and was of a standard to the satisfaction of the Board; or
- (b) if the holder holds examination qualifications which are in the opinion of the Board equivalent to any of those acceptable under sub-clauses (a) to (j) of clause 3 of these Regulations, and he has, at an examination conducted by any such examining committee, passed in the subjects in which an applicant under the said clause 3 who held the like examination qualifications would, under that clause, be required to pass.

#### *Part IV.—Examinations.*

Clause 5.—Examinations of candidates for Certificate of Qualification shall be held in the month of October or at such other time as the Board may from time to time appoint. Provided that the Board may hold an additional examination in any year if in its opinion the holding of such examination is warranted. Every examination shall be held at such place on such days and at such times as the Board may from time to time appoint.

Clause 6.—Every intending candidate shall, not less than seven days prior to the commencement of the examination, forward to the secretary notice of his intention to sit for examination accompanied by the prescribed fee.

Clause 7.—Every candidate must be in attendance at the examination room punctually at the time appointed. No candidate will be permitted to leave the examination room before the expiration of a period of half an hour after the time of commencement of the examination, and no person shall, without the approval of the supervisor, enter the room after the expiration of such period.

Clause 8.—Every candidate must provide himself with a book of logarithms, plotting scales, parallel ruler, and all necessary appliances (except paper) for drawing and computing. He will be permitted to bring into and use in the examination room such books and charts as the Board may from time to time prescribe, but every such book or chart shall be free from notes or other markings, and shall not contain

any loose sheets or any additions to the printed text. The supervisor may refuse to permit the use of any book which in his opinion does not conform to the requirements of this clause.

Clause 9.—No candidate shall communicate with or receive assistance from any other candidate in the examination room.

Clause 10.—Three hours shall be allowed for each paper in the examination, and on the expiration of that period candidates shall immediately hand in their answers to the supervisor.

Clause 11 (a).—Every candidate shall be required to sit for all subjects in which he is required to pass.

(b) Any candidate who fails in two or less subjects may at the Board's discretion be permitted to sit for those subjects only at any subsequent examination for which he presents himself, but any candidate who fails in more than two subjects at an examination shall not be credited with any subject for which he may have sat at that examination.

(c) The application of sub-clause (b) of this clause to any candidate with war service shall in special cases only be at the discretion of the Board.

#### *Part V.—General Regulations.*

Clause 12.—Every application for a certificate without examination and every entry for an examination shall show the full name and date and place of birth of the applicant, and shall be accompanied by the prescribed fee.

Clause 13.—The following fee shall be payable under these Regulations:—

	£	s.	d.
For examination in one paper .. ..	2	2	0
For examination in two papers .. ..	3	3	0
For examination in three papers .. ..	4	4	0
For examination in four or more papers ..	5	5	0
For issue of certificate of qualification ..	5	5	0

Clause 14 (a).—A certificate shall not be issued to any person until he has attained the age of 23 years.

(b) The Board may require any applicant to produce evidence of good character, and may refuse the application of any person if in its opinion his general conduct and character do not entitle him to sit for the examination or to receive a certificate.

Clause 15.—No person shall be eligible to receive a certificate unless he is a natural born or naturalized British subject.

Clause 16.—Every applicant for a certificate without examination or after partial examination shall, if required by the Board, produce satisfactory evidence that the rights conferred by the certificate, diploma, or membership in virtue of which he makes his application have not been cancelled or suspended.

Clause 17.—Experience in civil engineering work required by these Regulations shall include road and such other works as are usually supervised by a municipal engineer and shall in all cases be supported by documentary evidence and be to the approval of the Board.

Clause 18.—The Board may permit any holder of a certificate as municipal engineer or surveyor issued under the Local Government Acts of Victoria, the Local Government Act of New South Wales, or the Local Authorities Acts of Queensland to sit for examination in "Powers and Duties of a Municipal Engineer" on payment of a fee of £2 2s.

Clause 19.—All applications under the Regulations shall be addressed to the Secretary, Municipal Engineers Board, Public Works Department, Melbourne.

C. W. N. SEXTON, Chairman.  
DOUGLAS S. STEVENSON, Member.  
C. G. ROBERTS, Member.  
K. W. CHAPMAN, Secretary.

Approved by the Governor in Council,  
26th May, 1953.

A. MAHLSTEDT,  
Clerk of the Executive Council.



REGISTERED AT THE OFFICE OF THE DIRECTOR OF AGRICULTURE UNDER THE STOCK FOODS ACT 1936  
(No. 4382) FOR THE YEAR 1953.

‡ Standard not less than 45 per cent. crude protein. 100 per cent. must pass through a 10-mesh sieve.

## LIST OF STOCK FOODS AND STOCK LICKS—continued.

Distinguishing Brand Name.	Guaranteed Composition.			Manufacturer or Importer.
	Crude Protein (N x 6.25). Minimum.	Crude Fat. Minimum.	Crude Fibre. Maximum.	
MIXED STOCK FOODS.				
For Pigs.				
Barastoc Pig Cubes .. .. .	15.0	3.0	6.0	Barastoc Products, 395 Collins-street, Melbourne
Osmond's Codliver (Pigs) .. .. .	20.0	15.0	9.0	Osmond and Sons (Aust.) Pty. Ltd., 35 William-street, Melbourne
Gem Pig Meal .. .. .	15.0	3.0	5.0	Burrows Hume Flour Mills, 570 Young-street, Albury
Gem Pig Cubes .. .. .	16.0	3.0	5.0	
Clark's Pig Starter .. .. .	17.0	4.0	6.0	Clark, King, and Co. Pty. Ltd., 237 Queen-street, Melbourne
Clark's Gro-Pig .. .. .	16.0	3.0	4.0	
Hutmill Pig Meal .. .. .	14.0	2.5	7.5	Hutmill Stock and Poultry Food Company, Hartington-street, Glenroy
Hutmill Pig Pellets .. .. .	14.0	2.5	7.5	
Vet-N-Ary Pig Rattening Pellets* .. .. .	15.0	3.0	6.0	Creamoata Ltd., Sunshine-road, West Footscray
Vet-N-Ary Pig Starter Pellets* .. .. .	17.0	4.0	6.0	
Clark's Pig-Mycin† .. .. .	17.0	4.0	6.0	Clark, King, and Co. Pty. Ltd., 237 Queen-street, Melbourne
Granary Pigmeal .. .. .	10.0	3.0	10.0	C. R. Edgar and Co. Pty. Ltd., 34 Queen's-road, Melbourne
For Calves.				
Harper's Star Calf Food .. .. .	12.0	2.5	10.0	Robert Harper and Co. Ltd., 133 Rouse-street, Port Melbourne
Parsons' Calf Food* .. .. .	12.0	5.0	12.0	Parsons Bros. and Co. Pty. Ltd., 554-562 Flinders-lane, Melbourne
Ward's Calf Food .. .. .	9.0	3.0	7.0	H. S. K. Ward Pty. Ltd., 24-38 Spencer-street, Melbourne
Vetamac Calf Food .. .. .	15.35	7.5	1.5	A. H. McDonald, 627-631 Bridge-road, Richmond
Clark's Gro-calf .. .. .	20.0	4.0	4.0	Clark, King, and Co. Pty. Ltd., 237 Queen-street, Melbourne
Kaf-o-vite .. .. .	16.5	9.5	7.5	Goldsbrough, Mort, and Co. Ltd., 526 Bourke-street, Melbourne
Barastoc Calf Pellets .. .. .	18.0	4.0	6.5	Barastoc Products, 395 Collins-street, Melbourne
Rudduck's Calf Meal .. .. .	17.0	2.8	3.5	Rudduck and Co. Pty. Ltd., 556 Lonsdale-street, Melbourne
Hutmill Calf Food .. .. .	13.0	4.0	10.0	Hutmill Stock and Poultry Food Company, Hartington-street, Glenroy
Hutmill Calf Pellets .. .. .	13.0	4.0	10.0	
Vet-N-Ary Calf Pellets .. .. .	17.0	4.0	7.0	Creamoata Ltd., Sunshine-road, West Footscray
Vet-N-Ary Calf Meal .. .. .	17.0	4.0	7.0	
Calfmilk .. .. .	19.0	5.0	5.0	British United Dairies Pty. Ltd., 33 King-street, Melbourne
A.B.C. Federal Calf Food .. .. .	20.4	8.2	5.1	E. T. Moulden and Son Pty. Ltd., 294 Victoria-street, Melbourne
Competition Calf Meal .. .. .	18.0	6.0	4.0	Poultrymen and Farmers Trading Co. Pty. Ltd., 276-286 Queensberry-street, North Melbourne
Vita-Lick Calf Meal .. .. .	16.5	3.0	8.0	Goldsbrough, Mort, and Co. Ltd., 526 Bourke-street, Melbourne
Chief Calf Food .. .. .	12.0	5.0	5.0	Verona Products, 592 Burwood-road, Hawthorn
Gem Calf Meal .. .. .	20.0	4.0	4.5	Burrows Hume Flour Mills, 570 Young-street, Albury
Gem Calf Pellets .. .. .	20.0	4.0	4.5	
McKenzie's Calf Food .. .. .	10.0	5.0	6.0	J. F. McKenzie and Co. Pty. Ltd., 74 Queen's Bridge-street, South Melbourne
For Dairy Cows.				
Lambert's Dairy Mixture No. 2 .. .. .	15.0	5.0	10.0	H. V. and R. Towers, 696 High-street, East Kew
Barastoc Dairy Cow Cubes .. .. .	15.0	3.0	10.5	Barastoc Products, 395 Collins-street, Melbourne
Barastoc Dairy Cow Meal .. .. .	15.0	3.0	10.5	
Mormilk No. 2† .. .. .	20.0	4.75	14.0	H. C. Pamfex and Co. Pty. Ltd., 53-57 Munster-terrace, North Melbourne
Clark's Dairy-Mex .. .. .	15.0	3.0	8.0	Clark, King, and Co. Pty. Ltd., 237 Queen-street, Melbourne
Hutmill Dairy Meal .. .. .	17.0	3.0	8.0	Hutmill Stock and Poultry Food Company, Hartington-street, Glenroy
Hutmill No. 2 Dairy Meal .. .. .	14.5	3.0	9.0	
Vet-N-Ary Dairy Cowmeal No. 1* .. .. .	15.0	3.5	14.0	Creamoata Ltd., Sunshine-road, West Footscray
Vet-N-Ary Dairy Cow Meal No. 2* .. .. .	12.0	3.25	14.0	
Vet-N-Ary Dairy Cow Cubes No. 1* .. .. .	12.0	3.25	14.0	
Vet-N-Ary Dairy Cow Cubes No. 2* .. .. .	12.0	3.25	14.0	
Vet-N-Ary Cow Feed No. 1 .. .. .	9.0	2.5	18.0	
Vet-N-Ary Cow Feed No. 2 .. .. .	6.5	2.25	22.5	
Cohana Blended Cowfeed .. .. .	11.0	2.5	7.0	
Hygrade Cowmeal .. .. .	15.0	2.5	7.0	Cohana Stockfood Co., Hammond-road, Dandenong
V.W.C. Cow Meal .. .. .	14.0	3.0	7.0	Victorian Wheatgrowers' Corporation Ltd., 17 Queen-street, Melbourne
Competition Cow Meal .. .. .	15.0	3.0	9.0	Poultrymen and Farmers Trading Co. Pty. Ltd., 276-286 Queensberry-street, North Melbourne
Granary Dairy Meal .. .. .	10.0	3.0	10.0	C. R. Edgar and Co. Pty. Ltd., 34 Queen's-road, Melbourne
Chief Cow Meal .. .. .	13.0	3.0	14.0	Verona Products, 592 Burwood-road, Hawthorn
Gem Dairy Meal .. .. .	16.0	3.5	8.0	Burrows Hume Flour Mills, 570 Young-street, Albury
Gem Dairy Cubes .. .. .	16.0	3.5	8.0	
For Sheep.				
Barastoc Sheep Cubes .. .. .	14.5	3.0	9.0	Barastoc Products, 395 Collins-street, Melbourne
Barastoc Ewe and Lamb Cubes .. .. .	13.0	3.0	8.0	
Vet-N-Ary Sheep Cubes No. 1 .. .. .	14.5	3.0	8.0	Creamoata Ltd., Sunshine-road, West Footscray
Vet-N-Ary Sheep Cubes No. 2* .. .. .	12.5	3.0	8.0	
Vet-N-Ary Sheep Nuts .. .. .	14.5	3.0	8.0	
Gem Sheep Cubes .. .. .	13.5	3.0	8.0	Burrows Hume Flour Mills, 570 Young-street, Albury
General.				
Osmond's Codliver for all stock .. .. .	20.0	15.0	9.0	Osmond and Sons (Aust.) Pty. Ltd., 35 William-street, Melbourne
Purity Protein Meal .. .. .	15.0	3.0	5.0	Wise Bros. Pty. Ltd., Tocumwal
Stock Mixture* .. .. .	13.5	5.5	17.5	Parsons Brothers and Co. Pty. Ltd., 554-562 Flinders-lane, Melbourne
Parsons Cereal Stock Meal* .. .. .	10.0	4.5	18.5	
V.W.C. Stock Meal .. .. .	11.0	4.0	9.0	Victorian Wheatgrowers' Corporation Ltd., 17 Queen-street, Melbourne
Stock Meal .. .. .	11.5	2.25	6.0	Creamoata Ltd., Sunshine-road, West Footscray
Protein Meal* .. .. .	40.0	9.0	5.0	Wilcox Moffin Limited, 34 King-street, Melbourne

\* Contains 1 per cent. salt.

† Contains 2 per cent. salt.

‡ Contains antibiotic.

## LIST OF STOCK FOODS AND STOCK LICKS—continued.

Distinguishing Brand Name.	Guaranteed Composition.			Manufacturer or Importer.
	Crude Protein (N x 6.25). Minimum.	Crude Fat. Minimum.	Crude Fibre. Maximum.	
MIXED STOCK FOODS—continued.	%	%	%	
Poultry Foods.				
Harper's Chicken Mixture .. ..	8.5	2.0	3.0	Robert Harper and Co. Ltd., 133 Rouse-street, Port Melbourne
Harper's Poultry Food .. ..	10.0	5.0	7.5	" " " " " "
McKenzie's Chicken Mixture .. ..	10.0	1.8	3.8	J. F. McKenzie and Co. Pty. Ltd., 74 Queen's Bridge-street, South Melbourne
Clark's Laysor .. ..	18.0	4.0	6.0	Clark, King, and Co. Pty. Ltd., 237 Queen-street, Melbourne
Clark's Gro-Turk .. ..	20.0	4.0	5.0	" " " " " "
Clark's Gro-chick .. ..	17.0	4.0	5.0	" " " " " "
Clark's Vitamilk .. ..	38.0	8.0	2.0	" " " " " "
Clark's Cagena .. ..	15.0	4.0	6.0	" " " " " "
Clark's Eggolam .. ..	38.0	8.0	2.0	" " " " " "
Clark's Chick-starter .. ..	20.0	4.0	5.0	" " " " " "
Clark's Turkey Starter .. ..	24.0	3.0	5.0	" " " " " "
Clark's Breeder Mash .. ..	17.0	4.0	6.0	" " " " " "
Clark's Broiler Feed .. ..	20.0	4.0	5.0	" " " " " "
Clark's Fatner .. ..	14.0	4.0	6.0	" " " " " "
Clark's Turkey-Mycin† .. ..	24.0	3.0	5.0	" " " " " "
Clark's Chick-Mycin† .. ..	20.0	4.0	5.0	" " " " " "
Warragul Laying Mash .. ..	17.0	5.5	6.4	Warragul Egg Circle, Warragul
Warragul Growing Mash .. ..	16.0	4.8	6.0	" " " " " "
Cowling's Laying Mash .. ..	14.0	2.5	7.0	W. Cowling, Market Square, Bendigo
Cowling's Growing Mash .. ..	15.0	2.5	7.0	" " " " " "
Cowling's Chick Starter .. ..	15.5	3.0	5.0	" " " " " "
Cowling's Growing Grain .. ..	9.5	1.5	5.0	" " " " " "
Barastoc Chick Pellets .. ..	19.0	4.5	6.0	Barastoc Products, 395 Collins-street, Melbourne
Barastoc Special Chick Pellets† .. ..	19.0	4.5	6.0	" " " " " "
Barastoc Poultry Growers' Pellets .. ..	15.0	4.0	7.0	" " " " " "
Barastoc Poultry Layers' Pellets W .. ..	15.0	4.0	7.0	" " " " " "
Barastoc Poultry Layers' Pellets .. ..	17.0	4.0	7.0	" " " " " "
Barastoc Poultry Layers' Pellets W .. ..	17.0	4.0	7.0	" " " " " "
Barastoc Poultry Layers' Mash .. ..	17.0	4.0	7.0	" " " " " "
Barastoc Poultry Breeders' Pellets .. ..	18.0	4.0	7.0	" " " " " "
Barastoc Turkey Starter Pellets .. ..	24.0	4.5	7.0	" " " " " "
Ward's Chick Meal .. ..	10.0	4.0	5.0	" " " " " "
Osmond's Codliver for Poultry .. ..	20.0	15.0	9.0	H. S. K. Ward Pty. Ltd., 24-38 Spencer-street, Melbourne
Excello Laying Mash .. ..	13.0	4.0	7.0	Osmond and Sons (Aust.) Pty. Ltd., 35 William-street, Melbourne
Lambert's Chicken Starter .. ..	17.0	4.0	6.0	Lyall and Sons Pty. Ltd., 39-51 Leveson-street, North Melbourne
Lambert's Laying Mash .. ..	17.0	4.0	6.0	" " " " " "
A.B.C. Growing Mash .. ..	14.0	4.0	5.3	H. V. and R. Towers, 696 High-street, East Kew
A.B.C. Laying Mash .. ..	16.0	3.5	7.0	E. T. Moulden and Son Pty. Ltd., 294 Victoria-street, North Melbourne
Marvel Laying Mash .. ..	15.0	4.0	6.0	" " " " " "
Marvel Growing Mash .. ..	18.0	4.0	6.0	J. McBeth, 207 Necrim-road, Carnegie
Par-Meal Laying Mash† .. ..	13.5	4.0	11.5	" " " " " "
Parsons' Chicken Food .. ..	9.0	1.5	4.0	Parsons Bros. and Co. Pty. Ltd., 554-562 Flinders-lane, Melbourne
Gem Breeders Pellets .. ..	17.0	4.0	7.0	" " " " " "
Gem Fattening Pellets .. ..	18.0	4.0	7.0	Burrows Hume Flour Mills, 570 Young-street, Albury
Gem Growing Pellets .. ..	20.0	4.5	6.0	" " " " " "
Gem Laying Mash .. ..	16.0	4.0	7.0	" " " " " "
Gem Laying Pellets .. ..	16.0	4.0	7.0	" " " " " "
Gem Growing Mash .. ..	20.0	4.5	6.0	" " " " " "
Gem Chicken Starter .. ..	20.0	4.0	6.0	" " " " " "
Gem Chicken Pellets .. ..	20.0	4.0	6.0	" " " " " "
Gem Turkey Starter .. ..	22.0	4.0	7.0	" " " " " "
Gem Turkey Fattener .. ..	18.0	4.5	7.0	" " " " " "
Pannifex Poultry Pusher* .. ..	32.0	7.0	8.0	H. C. Pannifex and Co. Pty. Ltd., 53-57 Munster-terrace, North Melbourne
V.W.C. Laying Mash .. ..	16.0	4.0	7.0	Victorian Wheatsgrowers' Corporation Ltd., 17 Queen-street, Melbourne
V.W.C. Chick Starter .. ..	16.0	4.0	7.0	" " " " " "
V.W.C. Growing Grain .. ..	9.25	1.6	3.0	" " " " " "
V.W.C. Layers Pellets .. ..	16.0	4.0	7.0	" " " " " "
V.W.C. Growers Pellets .. ..	14.0	4.0	7.0	" " " " " "
V.W.C. Chick Pellets .. ..	16.0	4.0	7.0	" " " " " "
V.W.C. Antibio Chick Pellets* .. ..	16.0	4.0	7.0	" " " " " "
V.W.C. Antibio Chick Starter* .. ..	16.0	4.0	7.0	" " " " " "
Hutmill Growing Mash .. ..	16.0	3.0	7.0	Hutmill Stock and Poultry Food Company, Hartington-street, Glenroy
Hutmill Laying Mash† .. ..	17.0	3.0	7.0	" " " " " "
Hutmill Growers Pellets .. ..	16.0	3.0	7.0	" " " " " "
Hutmill Layers Pellets† .. ..	17.0	3.0	7.0	" " " " " "
Hutmill Chicken Mixture .. ..	10.0	2.4	2.0	" " " " " "
Hutmill Growing Grain .. ..	10.0	2.4	2.0	" " " " " "
Hutmill Chicken Mash .. ..	18.0	4.0	7.0	" " " " " "
Hutmill Special Chicken Mash† .. ..	18.0	4.0	7.0	" " " " " "
Hutmill Special Chicken Pellets† .. ..	18.0	4.0	7.0	" " " " " "
Hutmill Chicken Pellets .. ..	18.0	4.0	7.0	" " " " " "
Bush's Laying Mash .. ..	14.9	3.9	7.2	Albert Bush, Williamson-street, Bendigo
Bush's Chick Mash .. ..	15.4	3.6	6.9	" " " " " "
J. Chick Grain .. ..	11.0	2.5	3.0	O. W. Joehinke Pty. Ltd., Wimmera-street, Dimboola
Vet-N-Ary Layers Pellets E .. ..	16.0	5.0	7.0	Creamoata Ltd., Sunshine-road, West Footscray
Vet-N-Ary Layer Mash .. ..	17.0	4.0	7.0	" " " " " "
Vet-N-Ary Turkey Fattening Pellets .. ..	18.0	4.5	7.0	" " " " " "
Vet-N-Ary Turkey Starter Pellets .. ..	22.0	4.5	7.0	" " " " " "
Vet-N-Ary Layers Pellets .. ..	17.0	4.0	7.0	" " " " " "
Vet-N-Ary Growers Pellets .. ..	14.5	4.0	7.0	" " " " " "
Vet-N-Ary Chick Pellets .. ..	17.0	4.5	7.0	" " " " " "
Vet-N-Ary Special Anti-biotic Chick Mash† .. ..	18.0	4.5	7.0	" " " " " "
Vet-N-Ary Special Anti-biotic Chick Pellets† .. ..	18.0	4.5	7.0	" " " " " "
Vet-N-Ary Breeder Pellets .. ..	17.0	4.0	7.0	" " " " " "
Vet-N-Ary Turkey Pellets .. ..	22.0	4.5	7.0	" " " " " "
Vet-N-Ary Cockered Fattening Pellets .. ..	18.0	4.5	7.0	" " " " " "
Master Mix Chick Mash .. ..	15.0	3.5	5.0	Northern Seed Supply Co., Market-square, Bendigo
Master Mix Mash .. ..	15.0	3.5	5.0	" " " " " "
Burrows Chicken Mixture .. ..	10.0	2.0	4.0	Burrows Hume Flour Mills, 570 Young-street, Albury
P. and F. Special Chick Mixture .. ..	15.0	4.0	6.5	Poultrymen and Farmers Trading Co. Pty. Ltd., 276-280 Queensberry-street, North Melbourne
Competition Laying Mash .. ..	17.0	4.5	7.0	" " " " " "
Competition Growing Mash .. ..	15.0	4.0	6.5	" " " " " "
Competition Laying Pellets .. ..	17.0	4.5	7.0	" " " " " "
Competition Chick Pellets .. ..	16.0	4.0	7.0	" " " " " "
Competition Growing Pellets .. ..	15.0	4.0	6.0	" " " " " "

\* Contains 2 per cent. of salt.

† Contains 1 per cent. of salt.

‡ Contains antibiotic.

## LIST OF STOCK FOODS AND STOCK LICKS—continued.

Distinguishing Brand Name.	Guaranteed Composition.			Manufacturer or Importer.
	Crude Protein (N x 6.25). Minimum.	Crude Fat. Minimum.	Crude Fibre. Maximum.	
<b>MIXED STOCK FOODS—continued.</b>	%	%	%	
<i>Poultry Foods—continued.</i>				
Cohana Blended Poultry Food .. ..	15.0	2.5	4.5	Cohana Stockfood Co., Hammond-road, Dandenong
Cohana Chicken Pellets .. ..	17.0	4.0	7.0	" " " " " "
Cohana Layer Pellets .. ..	16.0	3.0	5.0	" " " " " "
Cohana Grower Pellets .. ..	15.0	3.0	5.0	John MacLeod and Co. Pty. Ltd., 120-122 Lydiard-street, Ballarat
Sirdar Chick Food .. ..	9.2	1.4	2.8	Werona Products, 592 Burwood-road, Hawthorn
Chief Laying Mash .. ..	15.0	4.0	7.0	
<b>WHEAT AND WHEAT BY-PRODUCTS.</b>				
Lyall's Wheat Meal .. ..	9.0	3.0	4.0	Lyall and Sons Pty. Ltd., 39 Leveson-street, North Melbourne
Clark's Wheat Meal .. ..	9.0	1.0	3.0	Clark, King, and Co. Pty. Ltd., 237 Queen-street, Melbourne
Maryborough Crushed Wheat .. ..	9.5	2.0	2.5	Maryborough Flour Mills Pty. Ltd., Maryborough
Wangaratta Crushed Wheat .. ..	8.5	1.5	2.5	Wangaratta Flour Mills Co. Pty. Ltd., Wangaratta
Water Wheel Stock Meal .. ..	9.5	1.5	2.5	Water Wheel Flour Mills Pty. Ltd., 83 William-street, Melbourne
Darling's Wheat Meal .. ..	10.5	2.5	3.5	John Darling and Son, 44 King-street, Melbourne
Garden City Stock Meal .. ..	9.8	1.5	2.5	Garden City Flour Mill, Ballarat
Kimpton's Crushed Wheat .. ..	8.0	1.5	3.0	W. S. Kimpton and Sons, 395 Collins-street, Melbourne
McLennan's Stock Wheat Meal .. ..	8.5	1.5	3.0	McLennan and Co. Pty. Ltd., Mooroopna
Willis's Wheat Stock Feed .. ..	10.0	1.9	2.2	Willis Bros., Kyneton
Minifie's Ground Wheat .. ..	9.0	1.5	3.0	Jas. Minifie and Co. Pty. Ltd., 422 Collins-street, Melbourne
Stratton's Wheat Meal .. ..	9.5	2.0	3.0	Stratton and Co. Pty. Ltd., 68 Lullie-street, Abbotsford
Cowling's Ground Wheat .. ..	9.5	2.0	2.5	W. Cowling, Market-square, Bendigo
Noske Crushed Wheat .. ..	9.5	2.0	2.5	Noske Flour Mills Pty. Ltd., 108 Queen-street, Melbourne
Thomas' Crushed Wheat .. ..	9.5	2.0	2.5	W. C. Thomas and Sons Pty. Ltd., 55 William-street, Melbourne
Co. Dair Wheatmeal .. ..	9.5	2.0	2.5	Co. Dair Products (Geelong) Ltd., Ryrie-street, Geelong
Hutmill Wheat Meal .. ..	9.5	2.0	2.5	Hutmill Stock and Poultry Food Company, Hartington-street, Glenroy
Hutmill Rolled Wheat .. ..	9.5	2.0	2.5	Burrows Hume Flour Mills, 570 Young-street, Albury
Gem Stock Meal .. ..	9.0	2.0	3.5	H. V. and R. Towers, 696 High-street, East Kaw
Towers' Wheat Meal .. ..	8.5	1.5	2.5	Henry E. Williams and Sons Pty. Ltd., 3-9 High-street, Maryborough
Williams' Rolled Wheat .. ..	9.5	2.0	2.5	
Williams' Wheat Meal .. ..	9.5	2.0	2.5	Norris and Wilkinson, Tinning-street, Brunswick
Moregrain Wheat Meal .. ..	9.0	3.0	4.0	J. McBeth, 307 Neerim-road, Carnegie
Marvel Wheat Meal .. ..	9.5	2.0	3.5	Grant and Wilson, Yurawonga
Grant and Wilson Crushed Wheat .. ..	8.5	1.5	2.5	Tomlins Simmie and Co., Bendigo
Tomlins Simmie Ground Wheat .. ..	9.5	2.0	2.5	W. Tyner Pty. Ltd., 623 Collins-street, Melbourne
Tyner's Ground Wheat .. ..	9.5	1.5	2.5	Victorian Wheatgrowers Corporation Ltd., 17 Queen-street, Melbourne
V.W.C. Crushed Wheat .. ..	9.5	1.5	3.0	
V.W.C. Wheatmeal .. ..	9.5	1.5	3.0	Echuca Flour Mills Pty. Ltd., Echuca
Echuca Crushed Wheat .. ..	9.0	1.5	3.5	North-Eastern Co-op. Soc. Ltd., Wangaratta
Crushed Wheat .. ..	9.5	1.5	2.5	British United Dairies Pty. Ltd., 33-35 King-street, Melbourne
Crushed Wheat .. ..	9.5	1.5	3.5	James Malcolm and Co. Pty. Ltd., St. Arnaud
Malcolm's Crushed Wheat .. ..	9.5	2.0	3.0	Kerang Flour Milling Co. Pty. Ltd., Kerang
Kerang Crushed Wheat .. ..	9.5	2.0	2.5	Albert Bush, Williamson-street, Bendigo
Bush's Crushed Wheat .. ..	9.5	1.5	3.0	
Bush's Ground Wheat .. ..	9.5	1.5	3.0	Poultrymen and Farmers Trading Co. Pty. Ltd., 276-286 Queensberry-street, North Melbourne
P. and F. Wheatmeal .. ..	9.5	2.0	3.0	Cohana Stockfood Co., Hammond-road, Dandenong
Cohana Wheatmeal .. ..	9.5	2.0	2.5	David Pratt and Sons, 215-221 Mair-street, Ballarat
Cohana Crushed Wheat .. ..	9.5	2.0	2.5	Burnley Flour Mills Pty. Ltd., 376 Swan-street, Burnley
Pratt's Ground Wheat .. ..	9.5	1.5	3.5	Cranmatta Ltd., Sunshine-road, West Footscray
Crushed Wheat .. ..	9.0	1.5	2.5	Croznary Animal Food Mill, Springvale-road, Springvale South
Vet-N-Ary Crushed Wheat .. ..	9.5	1.5	3.0	" " " " " "
No. 1 Rolled Wheat .. ..	8.5	1.5	2.5	" " " " " "
Polplus .. ..	9.0	2.0	2.0	C. E. Edgar and Co. Pty. Ltd., 34 Queen's-road, Melbourne
Bransum .. ..	10.0	2.0	3.5	Permswan Wright Ltd., Noble Park
Granary Wheatmeal .. ..	9.0	2.0	3.0	
Permswan's Wheatmeal .. ..	9.5	1.5	3.0	
<b>BRAN AND POLLARD.</b>				
The following firms have registered distinguishing brand names for Bran and Pollard:—				
T. Brunton and Co. Pty. Ltd. .. ..				531 Collins-street, Melbourne
Burnley Flour Mills Pty. Ltd. .. ..				376 Swan-street, Burnley
Darling (John) and Son .. ..				44 King-street, Melbourne
Echuca Flour Mills Pty. Ltd. .. ..				Echuca
Garden City Flour Mill .. ..				Trench-street, Ballarat
Grant and Wilson .. ..				McNally-street, Yarrawonga
Kimpton (W. S.) and Sons .. ..				395 Collins-street, Melbourne
Maryborough Flour Mills Pty. Ltd. ..				Maryborough
McLennan and Co. Pty. Ltd. .. ..				Mooroopna
Minifie (James) and Co. Pty. Ltd. ..				422 Collins-street, Melbourne
Noske Flour Mills Pty. Ltd. .. ..				108 Queen-street, Melbourne
Schutt and Barrie Flour Mills Pty. Ltd.				Geelong-road, West Footscray
Silver Lake Flour Mill Pty. Ltd. ..				Sale
Smith (W. and P.) .. ..				35 Cusack-street, Wangaratta
Stratton and Co. Pty. Ltd. .. ..				Lullie-street, Abbotsford
Swan Milling Co. .. ..				Swan Hill
Thomas (W. C.) and Sons Pty. Ltd. ..				55 William-street, Melbourne
Tomlins Simmie and Co. .. ..				87 Charleston-road, Bendigo
Wangaratta Flour Mills Co. Pty. Ltd.				Wangaratta
Willis Bros. .. ..				Kyneton
Whimera Flour Mill Co. Pty. Ltd. ..				Stawell
Water Wheel Flour Mills Pty. Ltd. ..				83 William-street, Melbourne
Wise Bros. Pty. Ltd. .. ..				Toocumwal
Howard Jackett and Co. Pty. Ltd. ..				534 Bridge-road, Richmond
Robert Hutchinson Ltd. .. ..				Glenroy
Burrows Hume Flour Mills .. ..				Albury
Corowa Milling Co. Ltd. .. ..				Corowa
Co. Dair Products (Geelong) Ltd. ..				Ryrie-street, Geelong

## LIST OF STOCK FOODS AND STOCK LICKS—continued.

Distinguishing Brand Name.	Guaranteed Composition.			Manufacturer or Importer.
	Crude Protein (N x 6.25). Minimum.	Crude Fat. Minimum.	Crude Fibre. Maximum.	
BRAN AND POLLARD—continued.	%	%	%	
Elmore Flour Mills Pty. Ltd. ..	..	..	..	Elmore
James Malcolm and Co. Pty. Ltd. ..	..	..	..	St. Arnaud
Kerang Flour Milling Co. Pty. Ltd. ..	..	..	..	Kerang
Creamoata Limited ..	..	..	..	Sunshine-road, West Footscray
† The 1953 Chemical Standard for Bran is	14.0	2.5	10.0	
‡ The 1953 Chemical Standard for Pollard is	14.0	3.0	6.25	
OAT PRODUCTS.				
Parsons' No. 1 Oat Branning ..	9.0	6.75	16.0	Parsons Bros. and Co. Pty. Ltd., 554-562 Flinders-lane, Melbourne
Parsons' No. 2 Oat Branning ..	7.5	5.75	15.25	H. S. K. Ward Pty. Ltd., 24-38 Spencer-street, Melbourne
Ward's Oat Branning ..	6.0	4.0	25.0	J. F. McKenzie and Co. Pty. Ltd., 74 Queen's Bridge-street, South Melbourne
McKenzie's Oat Branning ..	7.0	4.0	20.0	" " " " " "
McKenzie's Oat Pollard ..	10.0	8.0	5.0	C. R. Edgar and Co. Pty. Ltd., 34 Queen's-road, Melbourne
McKenzie's Chicken Oats ..	6.0	5.0	4.5	Creamoata Limited, Sunshine-road, West Footscray
Granary Ground Oats ..	8.0	4.0	14.0	Parsons Bros. and Co. Pty. Ltd., 554-562 Flinders-lane, Melbourne
Vet-N-Ary Oat Feed ..	6.0	3.0	25.0	Lyall and Sons Pty. Ltd., 39 Leveson-street, North Melbourne
Parsons' No. 2 Oat Screenings ..	8.5	5.5	13.25	E. T. Moulden and Son Pty. Ltd., 294 Victoria-street, North Melbourne
Parsons' No. 3 Oat Screenings ..	7.0	5.0	21.25	Garden City Flour Mill, Ballarat
Lyall's Oat Pollard ..	10.0	7.0	7.0	North-Eastern Co-op. Soc. Ltd., Wangaratta
A.B.C. Oat Brannings ..	6.0	4.0	25.0	British United Dairies Pty. Ltd., 33-35 King-street, Melbourne
Garden City Crushed Oats ..	10.7	6.5	11.5	Echuca Flour Mills Pty. Ltd., Echuca
Crushed Oats ..	8.0	3.0	3.5	James Malcolm and Co. Pty. Ltd., St. Arnaud
Crushed Oats ..	10.0	4.5	11.5	Lyall and Sons Pty. Ltd., 39 Leveson-street, North Melbourne
Echuca Crushed Oats ..	8.0	5.5	14.0	Robert Harper and Co. Ltd., 133 Rouse-street, Port Melbourne
Malcolm's Crushed Oats ..	7.5	4.0	18.0	Huttmill Stock and Poultry Food Co., Hartington-street, Glenroy
Lyall's Oat Bran ..	9.4	4.5	13.7	Cohana Stockfood Co., Hammond-road, Dandenong
Lyall's Oat Brannings ..	4.8	3.2	25.7	Poultrymen and Farmers Trading Co. Pty. Ltd., 276-286 Queensberry-street, North Melbourne
Harper's Provender ..	6.0	4.0	22.0	Permewan Wright Ltd., Noble Park
Huttmill Crushed Oats ..	9.0	4.0	12.0	
Huttmill Ground Oats ..	9.0	4.0	12.0	
Cohana Crushed Oats ..	10.0	4.0	7.0	
Cohana Ground Oats ..	10.0	4.0	7.0	
P. and F. Oaten Meal ..	9.5	5.0	3.5	
Permewan's Crushed Oats ..	10.3	4.0	10.0	
BARLEY PRODUCTS.				
Harper's Star Barley Meal ..	10.0	7.0	9.5	Robert Harper and Co. Ltd., 133 Rouse-street, Port Melbourne
Ward's Barley Meal ..	10.0	4.0	10.0	H. S. K. Ward Pty. Ltd., 24-38 Spencer-street, Melbourne
Lyall's Barley Meal ..	10.0	2.0	5.0	Lyall and Sons Pty. Ltd., 39 Leveson-street, North Melbourne
McKenzie's Barley Pollard ..	12.0	3.0	20.0	J. F. McKenzie and Co. Pty. Ltd., 74 Queen's Bridge-street, South Melbourne
Parsons' Barley Meal ..	10.0	2.0	9.0	Parsons Bros. and Co. Pty. Ltd., 554-562 Flinders-lane, Melbourne
P. and F. Barley Meal ..	9.0	2.0	5.0	Poultrymen and Farmers Trading Co. Pty. Ltd., 276-286 Queensberry-street, North Melbourne
Pratt's Ground Barley ..	7.0	1.0	7.0	David Pratt and Sons, 215-221 Malr-street, Ballarat
Keiric No. 1 (Dried Distillers' Grains) ..	27.0	9.0	11.0	K. B. Stock Food Co. Pty. Ltd., 35 Wellington-street, Collingwood
Keiric No. 2 (Dried Brewers' Grains) ..	18.0	4.0	17.0	" " " " " "
RICE PRODUCTS.				
Harper's Star Brown Rice Meal ..	12.0	12.0	12.0	Robert Harper and Co. Ltd., 133 Rouse-street, Port Melbourne
Parsons' Rice Meal ..	8.5	7.0	2.0	Parsons Bros. and Co. Pty. Ltd., 554-562 Flinders-lane, Melbourne
McKenzie's Rice Pollard ..	10.0	15.0	8.0	J. F. McKenzie and Co. Pty. Ltd., 74 Queen's Bridge-street, South Melbourne
MAIZE PRODUCTS.				
Polly Gluten Feed ..	18.0	3.0	9.0	Maize Products Pty. Ltd., corner Parker and Maribyrnong streets, Footscray
Maize Oil Meal ..	10.0	12.0	10.0	H. S. K. Ward Pty. Ltd., 24-38 Spencer-street, Melbourne
Ward's Maize Meal ..	7.0	3.0	4.0	Lyall and Sons Pty. Ltd., 39 Leveson-street, North Melbourne
Lyall's Maize Meal ..	9.0	3.0	2.0	Clark King, and Co. Pty. Ltd., 237 Queen-street, Melbourne
Clark's Maize Meal ..	9.0	3.0	3.0	Victorian Wheatgrowers Corporation Ltd., 17 Queen-street, Melbourne
V.W.C. Maize Meal ..	9.0	3.0	2.0	J. McBeth, 207 Neerim-road, Carnegie
Marvel Maize Meal ..	8.0	3.0	4.0	Huttmill Stock and Poultry Food Company, Hartington-street, Glenroy
Huttmill Maize Meal ..	9.0	3.0	4.0	David Pratt and Sons, 215-221 Malr-street, Ballarat
Pratt's Ground Maize ..	7.0	2.0	3.5	Poultrymen and Farmers Trading Co. Pty. Ltd., 276-286 Queensberry-street, North Melbourne
P. and F. Maize Meal ..	9.0	4.0	3.0	E. T. Moulden and Son Pty. Ltd., 294 Victoria-street, North Melbourne
A.B.C. Maize Meal ..	7.0	3.0	4.0	Cromarty Animal Food Mill, Springvale-road, Springvale South
Creamo Maize Meal ..	9.0	3.0	2.0	

## LIST OF STOCK FOODS AND STOCK LICKS—continued.

Distinguishing Brand Name.	Guaranteed Composition.			Manufacturer or Importer.
	Crude Protein (N x 6.25). Minimum.	Crude Fat. Mini- mum.	Crude Fibre. Maxi- mum.	
PEA PRODUCTS.	%	%	%	
Parsons' Pea Meal .. .. .	18.0	1.5	18.75	Parsons Bros. and Co. Pty. Ltd., 554-562 Flinders-lane, Melbourne
Parsons' Pea Screenings .. .. .	18.25	1.0	0.0	H. S. K. Ward Pty. Ltd., 24-38 Spencer-street, Melbourne
Ward's Pea Meal .. .. .	14.0	1.0	18.0	Robert Harper and Co. Ltd., 133 Rouse-street, Port Melbourne
Harper's Split Pea Screenings .. .. .	8.5	1.2	37.5	J. F. McKenzie and Co. Pty. Ltd., 74 Queen's Bridge-street, South Melbourne
McKenzie's Pea Pollard .. .. .	20.0	1.0	10.0	Poultrymen and Farmers Trading Co. Pty. Ltd., 276-286 Queensberry-street, North Melbourne
P. and F. Pea Meal .. .. .	20.0	1.0	6.0	
HULLS.				
Parsons' Barley Hulls .. .. .	2.5	0.6	39.75	Parsons Bros. and Co. Pty. Ltd., 554-562 Flinders-lane, Melbourne
Harper's Barley Hulls .. .. .	6.0	2.0	25.0	Robert Harper and Co. Ltd., 133 Rouse-street, Port Melbourne
Ward's Barley Hulls .. .. .	2.0	0.8	32.0	H. S. K. Ward Pty. Ltd., 24-38 Spencer-street, Melbourne
McKenzie's Pea Hulls .. .. .	6.0	0.5	40.0	J. F. McKenzie and Co. Pty. Ltd., 74 Queen's Bridge-street, South Melbourne
Parsons' Pea Hulls .. .. .	3.5	0.4	46.25	Parsons Bros. and Co. Pty. Ltd., 554-562 Flinders-lane, Melbourne
Ward's Pea Hulls .. .. .	5.0	0.25	40.0	H. S. K. Ward Pty. Ltd., 24-38 Spencer-street, Melbourne
Parsons' Oat Hulls (A) .. .. .	1.25	0.4	40.75	Parsons Bros. and Co. Pty. Ltd., 554-562 Flinders-lane, Melbourne
Parsons' Oat Hulls (B) .. .. .	4.25	3.0	30.0	" " " " " " " "
Parsons' Oat Hulls (C) .. .. .	5.0	1.25	34.0	H. S. K. Ward Pty. Ltd., 24-38 Spencer-street, Melbourne
Ward's Oat Hulls .. .. .	1.5	0.7	35.0	Robert Harper and Co. Ltd., 133 Rouse-street, Port Melbourne
Harper's Oat Hulls .. .. .	3.0	1.0	35.0	E. T. Moulden and Son Pty. Ltd., 294 Victoria-street, North Melbourne
A.B.C. Oat Hulls .. .. .	1.5	0.7	35.0	Lyall and Sons Pty. Ltd., 39 Leveson-street, North Melbourne
Lyall's Oat Hulls .. .. .	2.0	1.0	35.0	J. F. McKenzie and Co. Pty. Ltd., 74 Queen's Bridge-street, South Melbourne
McKenzie's Oat Hulls .. .. .	1.5	1.0	35.0	Creamoata Ltd., Sunshine-road, West Footscray
Creamoata Oat Hulls .. .. .	2.0	1.0	32.5	
MISCELLANEOUS.				
Lucerne Meal .. .. .	13.0	3.0	25.0	Lyall and Sons Pty. Ltd., 39 Leveson-street, North Melbourne
Biscuit Sweepings .. .. .	2.0	2.0	2.0	Swallow and Ariell Ltd., 60 Stokes-street, Port Melbourne
Bakehouse Sweepings .. .. .	2.0	2.0	2.0	Flax "Production" Committee, 301 Flinders-lane, Melbourne
F.P.C. Flax Meal .. .. .	16.0	14.0	15.0	Parsons Bros. and Co. Pty. Ltd., 554-562 Flinders-lane, Melbourne
F.P.C. Crushed Flax Chaff .. .. .	11.0	6.0	28.0	Willcox, Moffin Ltd., 34 King-street, Melbourne
Barley and Oat Pollard .. .. .	11.0	1.0	10.0	C. F. Kiger and Co., 151 Cathedral-street, Sydney, New South Wales
P.M.F.* .. .. .	13.0	2.0	4.0	
C.P.K. Whale Solubles Protein .. .. .	42.5	1.58	..	

## VITAMIN OILS.

Distinguishing Brand Name.	Guaranteed Composition. (In International Units per gram.)		Manufacturer or Importer.
	Vitamin A. (Minimum.)	Vitamin D. (Minimum.)	
Solvitax Cod Liver Oil .. .. .	1,000	100	G. P. Embleton and Co. Pty. Ltd., 208 Little Lonsdale-street, Melbourne
Atlantic Unicon Emulsion Vitaminized Blending Feeding Oil .. .. .	1,000	100	Atlantic Union Oil Co. Ltd., 396 Collins-street, Melbourne
Vetemul Blue Label Vitaminized Emulsion .. .. .	5,000	Nil	Nicholas Pty. Ltd., 37 Swanston-street, Melbourne
Vetemul Green Label Vitaminized Emulsion .. .. .	5,000	500	" " " " " " " "
Vetemul Brown Label Vitaminized Emulsion .. .. .	1,000	100	" " " " " " " "
Apsolene .. .. .	5,000	Nil	Australian Packers' Corporation Pty. Ltd., 414 Collins-street, Melbourne
Apsolene 2,500 A.D. .. .. .	2,500	250	" " " " " " " "
Apsolene A.D. .. .. .	5,000	500	" " " " " " " "
Ocean Gold A .. .. .	5,000	Nil	Clark, King, and Co. Pty. Ltd., 237 Queen-street, Melbourne
Ocean Gold A and D3 .. .. .	5,000	500	Australian Packers' Corporation Pty. Ltd., 414 Collins-street, Melbourne
Deaol .. .. .	1,000	400	Australian Vitamin Oils Pty. Ltd., 456 Flinders-lane, Melbourne
Seal .. .. .	1,000	100	F. H. Faulding and Co. Ltd., 123 Lonsdale-street, Melbourne
Avol A .. .. .	5,000	Nil	Palmer's Pastoral Products, 55 The Crescent, Ascot Vale
Avol A and D3 .. .. .	5,000	500	Osmond and Sons (Aust.) Pty. Ltd., 35 William-street, Melbourne
Osmond's Maxadol A .. .. .	5,000	Nil	Osmond and Sons (Aust.) Pty. Ltd., 35 William-street, Melbourne
Osmond's Maxadol A and D3 .. .. .	5,000	500	Poultrymen and Farmers Trading Co. Pty. Ltd., 276-286 Queensberry-street, North Melbourne
P.A.F. Vitaminized Emulsion .. .. .	5,000	Nil	E. T. Moulden and Son Pty. Ltd., 294 Victoria-street, North Melbourne
P.A.F. Plus Vitaminized Oil .. .. .	5,000	500	D. G. "Officer" Pty. Ltd., 90 William-street, Melbourne
A.B.C. Emulsified Fish Oil A .. .. .	5,000	500	Rudduck and Co. Pty. Ltd., 556 Lonsdale-street, Melbourne
A.B.C. Emulsified Fish Oil A and D .. .. .	5,000	500	
Elliot's Vitamin Emulsion .. .. .	5,000	500	
Rudduck's Vitolt .. .. .	400	40	

\* Contains 16 per cent. salt. † Contains 3 per cent. lime.

## LIST OF STOCK FOODS AND STOCK LICKS—continued.

Distinguishing Brand Name.	Guaranteed Composition.							Manufacturer or Importer.
	Salt.	Phosphoric Acid.	Lime.	Magnesia.	Iron.	Sulphur.	Iodine.	
	% (Max.)	% (Min.)	% (Min.)	% (Min.)	% (Min.)	% (Min.)	% (Min.)	
<b>STOCK LICKS.</b>								
<i>Common Salt.</i>								
Hart's Roklik .. ..	100.0	..	..	..	..	..	..	Hart and Co. Pty. Ltd., 38 Clarendon-street, South Melbourne
Ram Salt Lick .. ..	100.0	..	..	..	..	..	..	Cheetham Salt Pty. Ltd., 71 Little Malop-street, Geelong
Ram-Lic .. ..	97.0	..	..	..	..	3.0	..	Hart and Co. Pty. Ltd., 38 Clarendon-street, South Melbourne
Hart's Iodised Block Lick ..	99.0	..	..	..	0.5	..	Trace	" " " "
Hart's Sulphurised Block Lick	98.0	..	..	..	..	2.0	..	" " " "
<i>Bone Meal, &amp;c.</i>								
Apex Sterilized Bone Meal ..	..	24.0	28.0	..	..	..	..	North-Eastern Bone Products, Wangaratta
Tricalco Sterilized Bone Flour ..	..	30.0	40.0	..	..	..	..	Glues and By-Products Pty. Ltd., 86 King-street, Melbourne
Pannifex Bone Meal .. ..	..	22.0	26.0	..	..	..	..	H. C. Pannifex and Co. Pty. Ltd., 53-57 Munster-terrace, North Melbourne
Dicalcic Phosphate .. ..	..	37.5	29.6	..	..	..	..	Commonwealth Fertilizers and Chemicals Ltd., 65 William-street, Melbourne
Bone Meal .. ..	..	21.8	27.6	..	..	..	..	J. Cockbill Pty. Ltd., Footscray-road, Footscray
Bone Grit .. ..	..	20.0	25.3	..	..	..	..	" " " "
Hortico Sterilized Bone Meal ..	..	22.0	27.0	..	..	..	..	Horticultural Industries Pty. Ltd., 67 Burnley-street, Richmond
<b>MIXED STOCK LICKS.</b>								
<i>Non-Salt.</i>								
Cobaltised Concentrated Vic-Lick†	..	24.0	29.9	..	5.8	..	Trace	Wilcox, Moffin, Ltd., 34 King-street, Melbourne
Vic-Lic D Concentrated Sheep Lick	..	24.0	29.9	..	2.9	..	Trace	" " " "
Vic-Lic G Concentrated Sheep Lick	..	24.0	29.9	..	5.8	..	Trace	" " " "
Vita-Lick Concentrated D ..	..	23.5	30.0	..	1.3	2.0	Trace	Goldsbrough, Mort, and Co. Ltd., 526 Bourke-street, Melbourne
Vita-Lick Concentrated G ..	..	23.5	31.0	..	3.5	4.0	Trace	" " " "
Vita-Lick Cobaltised and Copperised Concentrated G†	..	23.5	31.0	..	3.5	4.0	Trace	" " " "
Vita-Lick Concentrated Cattle Lick†	..	28.2	36.1	..	3.5	0.45	Trace	" " " "
Vita-Lick Cobaltised and Copperised Concentrated D†	..	23.5	30.0	..	1.3	2.0	Trace	" " " "
Eureka Poultry Minerals ..	..	2.1	4.4	0.1	0.1	0.25	Trace	Eureka Mineral Poultry Foods, 14 Chesterville-road, Cheltenham
Rawleigh's Poultry Powder† ..	..	16.7	38.7	..	0.4	4.0	Trace	The W. T. Rawleigh Co. Ltd., 60 Dawson-street, Brunswick
Osmond's Concentrated Lick for Cattle	..	15.0	12.0	1.2	0.7	12.0	Trace	Osmond and Sons (Aust.) Pty. Ltd., 35 William-street, Melbourne
Osmond's Osmin Concentrated Cattle Lick†	..	15.0	12.0	1.2	0.7	12.0	Trace	" " " "
Osmond's Mineral Concentrate for Sheep	..	27.0	32.0	0.4	0.5	..	Trace	" " " "
Rudduck's Mineral Supplement*	..	7.0	10.0	..	..	..	..	Rudduck and Co. Pty. Ltd., 556 Lonsdale-street, Melbourne
Minalek (Concentrate) ..	..	15.5	22.0	4.95	1.8	1.8	..	Standard Stock Service Co., 386 Flinders-lane, Melbourne
Vetsolick Mineral Concentrate ..	..	11.0	14.0	0.7	1.5	16.6	Trace	A. H. McDonald, 627-631 Bridge-road, Richmond
Calcium Manger Block ..	..	..	25.0	..	..	..	..	Hart and Co. Pty. Ltd., 38 Clarendon-street, South Melbourne
Calcium Phosphate Manger Block	..	6.0	25.0	..	..	..	Trace	" " " "
Calcium and Trace Element Manger Block†	..	5.0	20.0	0.16	0.15	..	Trace	" " " "
Magnesium Sulphate Manger Block	..	..	25.0	0.82	..	..	..	" " " "
<i>Low Salt.</i>								
Allkon Concentrate .. ..	8.0	12.0	30.0	..	1.0	..	Trace	Allkon Pty. Ltd., 36 Clarendon-street, South Melbourne
Vic-Lic Concentrated Cattle Lick	5.5	23.0	29.0	..	2.9	..	Trace	Wilcox, Moffin, Ltd., 34 King-street, Melbourne
Immunolic Concentrate ..	8.0	12.0	30.0	..	1.0	..	Trace	Hart and Co. Pty. Ltd., 38 Clarendon-street, South Melbourne
<i>Medium Salt.</i>								
Rudduck's Improved Mineral Lick	22.2	11.3	20.8	0.6	0.6	2.4	Trace	Rudduck and Co. Pty. Ltd., 556 Lonsdale-street, Melbourne
Rawleigh's Mineralized Supplement for Stock	15.0	12.2	27.0	..	1.0	3.6	Trace	The W. T. Rawleigh Co. Ltd., 60 Dawson-street, Brunswick
Vetamac Mineral Supplement†	30.0	10.8	14.1	Trace	0.2	0.8	Trace	A. H. McDonald, 627-631 Bridge-road, Richmond
B.v.E's Mineral Supplement†	18.0	10.0	18.0	7.5	0.5	..	Trace	B. van Berven, Clyde-road, Berwick
Por-Co-Vite† .. ..	14.0	19.1	29.3	..	0.6	9.6	Trace	Goldsbrough, Mort, and Co. Ltd., 526 Bourke-street, Melbourne
Min-A-Feed (Green Band)† ..	21.0	18.0	22.0	2.0	0.8	..	Trace	Hamfcar Holdings Pty. Ltd., 528 Collins-street, Melbourne
Min-A-Feed (Blue Band)† ..	16.0	12.0	18.0	6.0	0.8	..	Trace	" " " "
Min-A-Vit (Orange Band)† ..	21.0	18.0	22.0	2.0	0.8	..	Trace	" " " "
Min-A-Vit (Red Band)† ..	16.0	12.0	18.0	6.0	0.8	..	Trace	" " " "

\* Contains 20 per cent. protein. † Contains cobalt and copper.

## LIST OF STOCK FOODS AND STOCK LICKS—continued.

Distinguishing Brand Name.	Guaranteed Composition.							Manufacturer or Importer.
	Salt.	Phosphoric Acid.	Lime.	Magnesia.	Iron.	Sulphur.	Iodine.	
	% (Max.)	% (Min.)	% (Min.)	% (Min.)	% (Min.)	% (Min.)	% (Min.)	
<b>Stock Licks—continued.</b>								
<i>High Salt.</i>								
Vetamac Medicated .. ..	53.0	5.7	7.5	0.1	0.7	4.0	Trace	A. H. McDonald, 627-631 Bridge-road, Richmond
Hart's Medicated Block Lick ..	91.0	1.0	3.0	..	..	..	..	Hart, and Co. Pty. Ltd., 38 Clarendon-street, South Melbourne
Salvitas No. 1 .. ..	90.0	1.8	2.5	0.2	0.8	0.4	Trace	Cheetham Salt Pty. Ltd., 71 Little Malop-street, Geelong
Salvitas No. 2 .. ..	70.0	7.1	8.8	0.2	0.8	4.0	Trace	Hart "and" Co. Pty. Ltd., 38 Clarendon-street, South Melbourne
Hart's Cobalt Block Lick† ..	91.0	1.0	3.0	..	..	..	..	W. J. Fargher, 610 Ligar-street, Ballarat
Fargher's Calcium-salt Lick† ..	50.0	1.0	16.0	..	..	..	..	Osmond and Sons (Aust.) Pty. Ltd., 35 William-street, Melbourne
Osmond's Toncea .. ..	70.0	7.0	10.5	0.15	0.19	2.0	..	
<i>Lime Licks.</i>								
Allkon Organic Lime Compound ..	..	..	7.0	..	..	..	..	Allkon Pty. Ltd., 36 Clarendon-street, South Melbourne
Hart's Immunol Organic Lime Compound ..	..	..	7.0	..	..	..	..	Hart, and Co. Pty. Ltd., 38 Clarendon-street, South Melbourne
Hart's Immunol Organic Lime Powder ..	..	..	13.0	..	..	..	..	" " " "
Hart's Immunol Organic Lime Compound Special ..	..	..	7.0	..	..	..	..	" " " "
Allkon Organic Lime Compound Special ..	..	..	7.0	..	..	..	..	Allkon Pty. Ltd., 36 Clarendon-street, South Melbourne

† Contains cobalt and copper.

Melbourne, 8th May, 1953.

W. R. JEWELL, M.Sc.,  
Chief Chemist.

## BOROUGH OF RINGWOOD.

## TOWN AND COUNTRY PLANNING ACTS.

## Interim Development Order.

WHEREAS by virtue of the powers conferred by the Town and Country Planning Acts and every other power enabling it in that behalf, the Council of the Borough of Ringwood (hereinafter referred to as the Responsible Authority") having commenced the preparation of a planning scheme in accordance with the said Acts, hereby makes the following Interim Development Order.

1. The development of all land referred to in the schedule and the erection, construction and carrying out of any buildings, roads, or other works on any of the said land is hereby prohibited.

2. Any person may apply to the Responsible Authority for permission to develop, subdivide or otherwise use any land or erect or construct any buildings, roads or other works, during the operation of this Order.

3. Any application for permission to develop, subdivide or otherwise use any land or erect or construct any buildings, roads or other works, may be granted by the Responsible Authority, subject to such conditions as are specified in the permit, or may be refused.

4. Any owner of any land, who, after the publication of a copy of this Order contravenes any of the provisions contained herein, shall, when directed by notice in writing, remove, pull down, take up or alter any building, road or other works, and, if any owner fails to do so within the time specified by the notice, the Responsible Authority may carry out all or any of such works, and recover all expenses incurred, after due notice has been given to the owner, lessee and/or occupier in accordance with the provisions of section 12, sub-section 3 of the Acts.

5. None of the provisions of this Order shall prohibit the continuance of the use of any land or building for the purpose for which it was used immediately before the coming into operation of this Order.

6. This Order shall remain in operation until the approval of the Planning Scheme in accordance with the Town and Country Planning Acts, or until this Interim Development Order is revoked by the Governor in Council.

7. *Schedule of Land Affected.*—Commencing at the junction of the north side of Maroondah Highway with the east side of Ringwood-street; thence northerly along the east building line of Ringwood-street for a distance of 300 feet; thence easterly and parallel with Maroondah Highway to the west side of Warrandyte-road; thence southerly

along the western building line of Warrandyte-road to Maroondah Highway; thence westerly along the northern boundary of Maroondah Highway to the commencing point.

The corporate seal of the Mayor and Councillors and Burgesses of the Borough of Ringwood was hereunto affixed in the presence of—

(SEAL) H. E. PARKER, Mayor,  
J. F. CORR, Councillor,  
ALFRED KELLY, Town Clerk,

on the 19th April, 1951.

Report by the Town and Country Planning Board on the 24th April, 1952. Recommended for approval.—FRED C. COOK, Chairman.

Approved by the Governor in Council on the 13th May, 1952.—N. G. WISHART, Acting Clerk of the Executive Council.

Report by the Town and Country Planning Board on the 7th May, 1953. Pursuant to section 3(6) of the *Town and Country Planning (Metropolitan Area) Act 1949*, it is recommended that the extension of this Interim Development Order for a period of twelve months be approved.—FRED C. COOK, Chairman.

The extension of this Interim Development Order for a period of twelve months is approved by the Governor in Council.

Dated this 19th day of May, 1953.—A. MAHLSTEDT, Clerk of the Executive Council.

## Town and Country Planning Acts.

## EILDON SUB-REGIONAL PLANNING SCHEME 1951.

## NOTICE OF APPROVAL.

IN pursuance of the powers conferred by the Town and Country Planning Acts, His Excellency the Governor of the State of Victoria, by and with the advice of the Executive Council thereof, has by Order made on the 26th day of May, 1953, approved a scheme, in respect of certain lands within the municipal district of the Shire of Alexandra, prepared by the Town and Country Planning Board, pursuant to the said Acts, entitled the Eildon Sub-Regional Planning Scheme 1951.

A. MAHLSTEDT,  
Clerk of the Executive Council.



## Local Government Act 1946, Part 48, Section 876.

## LICENCES TO OCCUPY UNUSED ROADS.

NOTICE is hereby given that Licences to occupy Unused Roads have been issued to the following approved applicants, and that the Licence Fee specified in each case has been received by the Accountant, Department of Crown Lands and Survey, Melbourne, C.2.

Number of Licence.	Name and Address of Licensee.	Municipality.	Parish.	Abutting— Allotments and Sections.	Area.	Fee for Licence.	Date of Issue of Licence.	Date of Expiry of Licence.
					A. R. P.	£ s. d.		
37971	Bourke, W. J. and M. E., Gembrook North	Berwick ..	Nangana ..	North of eastern portion of 3	4 3 0	0 19 0	1.1.53	31.12.55
37972	Crosby, M. V., 113 York-street, South Melbourne	Lillydale ..	Wandin Yallock	Part 77 ..	0 1 10	0 12 0	1.1.52	31.12.54
37973	Pearce, S. K., Silvan-road, Mt. Evelyn	Lillydale ..	Wandin Yallock	Portion of part 77 ..	0 0 25	0 10 0	1.1.52	31.12.54
37974	Lyle, M. J., Rowsley ..	Bacchus Marsh	Gorrock-burkghap	North-eastern corner of 33	0 0 24	0 7 0	1.1.53	31.12.55
37975	Martin, W. A., Rowsley ..	Bacchus Marsh	Gorrock-burkghap	West of 30, 31 and 19 (Township)	1 3 0	1 0 0	1.1.53	31.12.55
37976	Roy, S. L., Neerim South	Buln Buln..	Neerim ..	Between 39B and 40, 50B, 50D	5 3 0	1 0 0	1.1.52	31.12.54
37977	Zappia, Mr., Wandin Yallock	Lillydale ..	Wandin Yallock	Portion of 77 ..	0 1 15	1 5 0	1.1.52	31.12.54
37978	Cock, C. E., Bunyip ..	Berwick ..	Koo-wee-rup East	West of 51A, 51B, section B	0 2 0	0 5 0	1.1.53	31.12.55
37979	McIntosh, J. M., Nar-Nar-Goon	Berwick ..	Nar-Nar-Goon	Between 89D and 7 (Parish of Bunyip)	6 3 0	1 13 9	1.1.53	31.12.55
37980	Kilpatrick Investments Pty. Ltd., Box 2121T, G.P.O., Melbourne	Buln Buln..	Jindivick ..	South of 108D, 108E, east of 107E, 108C, 108D, south of 106D	44 2 0	2 18 0	1.1.52	31.12.55
37981	Motton, G. F. (Estate of), Poowong	Cranbourne	Lang Lang	North-west of 32, 35, and 11 (Township of Jam Jerrup)	4 1 0	1 5 6	1.1.52	31.12.54
37982	Bond, R. J. M., Lang Lang	Cranbourne	Lang Lang	North of 29 ..	5 3 0	1 14 6	1.1.52	31.12.54
37983	Roon, W. T., Yarragon ..	Narracan ..	Warragul ..	South of 7B, 8, 9, 10, section 9	2 0 0	2 0 0	1.1.53	31.12.55
37984	McKenzie, J. W., Drouin West	Buln Buln..	Drouin West	West of 18 ..	2 1 0	1 2 6	1.1.52	31.12.54
37985	Jones, R. W., Mirboo North	Morwell ..	Mirboo ..	Southern portion west of 56B, western portion south of 55	4 0 0	1 8 0	1.1.53	31.12.55
37986	Hanger, W. D., Carrum ..	Flinders ..	Wannaeue ..	South of 28B and 29 ..	14 0 0	1 8 0	1.1.52	31.12.54
37987	Tonkin, W. H. and D. A., Jindivick	Buln Buln..	Jindivick ..	West of 68 through 68, 69, 69A	9 2 0	0 18 9	1.1.52	31.12.54
37988	Golding, G. A., Lancefield	Romsey ..	Lancefield ..	East of 8 ..	3 2 0	2 7 3	1.1.53	31.12.55
37989	Leslie, M. M., Yarragon South	Narracan ..	Moe ..	South of 15A, 15B ..	3 2 0	0 17 6	1.1.52	31.12.54
37990	Foat, E. J., Cherrilong ..	Alberton ..	Woodside ..	South of 17A, 17B, section 2	2 0 0	0 5 0	1.1.52	31.12.54
37991	Bradley, E., Whittlesea ..	Whittlesea	Walla Walla	East of 7, 9, 10, section E	3 0 0	0 9 0	1.1.53	31.12.55
37992	Cardwell, E. M., Whittlesea	Whittlesea	Walla Walla	East of 9, section F ..	0 2 0	0 5 0	1.1.53	31.12.55
37993	Mondin, F. and M. E., Whittlesea	Whittlesea	Walla Walla	East of 11, section F	2 0 0	0 6 0	1.1.53	31.12.55
37994	Prime, F. A., Ringwood East	Borough of Ringwood	Ringwood..	East of 24, section A (Township of Ringwood)	0 0 13	0 10 0	1.1.53	31.12.55
37995	Condratoff, N., Mt. Eccles	Woorayl ..	Allambee ..	North of 33B, 33A, north of 33A and 33C	8 0 0	3 0 0	1.1.52	31.12.54
37996	Phillips, F. P., Boolarra ..	Morwell ..	Mirboo ..	Northern portion west of 56A	2 0 0	0 10 0	1.1.53	31.12.55
37997	Shellcot, F. A., Mirboo North	Woorayl and Morwell	Mirboo South	Eastern part between 23A and 50A	2 1 0	0 15 9	1.1.52	31.12.54
37998	Hocking, E. K., Mt. Evelyn	Lillydale ..	Wandin Yallock	Portion of parts 77 and 78	0 1 20	0 10 0	1.1.52	31.12.54
37999	Vallence, H. J., and H. G., Bacchus Marsh	Bacchus Marsh	Parwan ..	North of 3, section 7, north and west of 5, section 7	18 0 0	9 2 9	1.1.51	31.12.53
38000	Walker, W. J., Wonga Wonga	South Gippsland	Wonga Wonga	Western portion between 34 and 22B, section B	1 2 0	0 5 0	1.1.53	31.12.55
38051	Palmer, J. W., Newtown, Beechworth	Beechworth	Township of Beechworth	Being part of Spring-street between 5, 6, 7, 8, 9, 10, section 4A and 11, 12, 13, 14, 15, and 16, section 3A	0 2 16	0 5 0	1.1.53	31.12.55
38052	MacArthur, A. B., Bairnsdale	Bairnsdale..	Broadlands	Road north of eastern portion of 18 (15 chains), north of 8B, 110A, and 45, and road east of 8B and 8A, section A	7 2 0	0 12 6	1.1.52	31.12.54
38053	Anderson, F. E., Yea ..	Yea ..	Ghin Ghin	Road through Ghin Ghin, private road and road south of 44	21 2 0	5 7 6	1.1.52	31.12.54
38054	Cousins, L. W., Broadlands, Bairnsdale	Bairnsdale..	Broadlands	Road east of 13 and part 12 (11 chains northern portion) and road south of 11, section A	13 1 23	2 0 0	1.1.52	31.12.54
38055	Smith, R. M., Johnson's Creek, Alexandra	Alexandra..	Alexandra..	Road between 65F, 65C, 65B, 64A, 65E, 65D, 64C, 64B	7 0 0	2 9 0	1.1.53	31.12.55
38056	Hardy, J. F., Mudgegonga	Oxley ..	Whorouly	Road between 99A and 97	8 0 0	1 4 0	1.1.53	31.12.55
38057	Edgley, E. C., Swan Reach	Tambo ..	Bumberrah	Road south of 75F, ..	12 1 12	0 12 6	1.1.53	31.12.55

## LICENCES TO OCCUPY UNUSED ROADS—continued.

Number of Licence.	Name and Address of Licensee.	Municipality.	Parish.	Abutting— Allotments and Sections.	Area.			Fee for Licence.	Date of Issue of Licence.	Date of Expiry of Licence.
					A.	R.	F.			
38058	Hulse, T., Mansfield ..	Mansfield ..	Boorolite ..	Road south of A34 and southern half of road west of A34	7	2	0	3 0 0	1.1.53	31.12.54
38059	Quirk, P. E., Arcadia P.O.	Euroa ..	Arcadia ..	Road between 86A and 69	3	1	0	0 5 0	1.1.53	31.12.55
38069	Meier, C. G., Sydney-road, Kilmore	Kilmore ..	Bylands ..	Road west and south of 60E	3	1	0	0 11 3	1.1.53	31.12.55
38061	Anderson, D. C., Yea ..	Yea ..	Ghin Ghin	Road west of 89C, 40, 39B, 42A, 43A, and north of 42A	14	1	0	3 11 3	1.1.52	31.12.54
38062	Schubert, C. D., Upper Sandy Creek, via Huon	Yaekandandah	Gundowring	Road between 17, 31, and 18, Section D	2	0	0	0 5 0	1.1.53	31.12.55
38063	Godsall, R., Lakes Entrance	Tambo ..	Colquhoun	Road abutting the centre of 85	4	0	0	0 9 6	1.1.53	31.12.55
38064	Bruce, A. E., Samaria-road, Benalla	Benalla ..	Benalla and Warren-bayne	Road between 35, 36, section P and railway line (Parish of Benalla; road between 1F (Parish of Warren-bayne) and 36 (Parish of Benalla), road between 2A1 and 2B2 (Parish of Warren-bayne) and railway line	19	3	0	2 5 6	1.1.53	31.12.55
38065	Sutton, H. and L., Ellaswood, via Bairnsdale	Bairnsdale	Wy Yung	Road west of 8A and 8B	4	3	0	0 14 3	1.1.53	31.12.55
38066	Anderson, I. W., "Caithness," Yea	Yea ..	Ghin Ghin	Road between 11B, 10, and 33, 35, 36, and part 27	8	0	0	2 0 0	1.1.52	31.12.54
38067	Davis, E., Stratford ..	Avon ..	Stratford ..	Road between 38 and 39, section 9; road between 39 and 40, section 9 (Parish of Shepparton); road between 38 and 1 and 2; road between 2 and 40, 41, 42, 43 (Town of Stratford); road between sections 39 and 38 and road between sections 36 and 37 (Township of Stratford)	9	2	0	2 17 0	1.1.53	31.12.55
38068	Schultz, Mrs. C. D., Roadside, Laceby	Oxley ..	Laceby ..	Road between 35B, 35B1, 35C, and 30B and 30A, Section 29	18	0	0	1 16 0	1.1.53	31.12.55
38069	O'Brien, J. J., Wangaratta	Oxley ..	Oxley ..	Portion of width of road west of 90, extending north from King River approximately 26 chains	1	2	0	0 6 0	1.1.53	31.12.55
38070	Kettle, T. W., Nicholson ..	Tambo ..	Bumberrah	Road north of part of 16 (2,080 links)	2	0	0	0 5 0	1.1.54	31.12.56
38071	Wyatt, R. J. P., Johnsonville	Tambo ..	Bumberrah	Roads south and east of 97A, northern part of 16 (1,930 links), western part of 16 (2,255 links), southern part of 16 (2,591 links)	9	1	7	0 13 9	1.1.54	31.12.56
38072	Kittle, J. S., 112 Maud-street, Shepparton	Shepparton	Shepparton	Road between 1 and 2, section A, and 1 and 2, section B	2	0	0	2 0 0	1.1.53	31.12.55
38073	Williamson, R. A., Yea ..	Yea ..	Whanregarwen	Road between 88, northern part of 101 and northern part of 101A	9	2	0	0 12 0	1.1.54	31.12.56
38074	Figgins, A., Albert-street, Kilmore	Broadford..	Broadford..	Road on eastern boundary of 57	4	1	16	1 1 9	1.1.53	31.12.55
38075	Cameron, J. H., Glenroy, Mansfield	Mansfield ..	Gonzaga ..	West of 1A, 1B, part 2, 3, section 7	15	0	0	2 12 6	1.1.53	31.12.55
38076	Parkinson, T., Beechworth	Beechworth	Beechworth	Road between 1, 1A, I, H, 10A, section D4, and 10B, section 4	5	0	0	0 7 6	1.1.52	31.12.54
38077	Walker, R. W. and J. A., "Bayview," Bairnsdale	Bairnsdale	Broadlands	Road south of 46, 47, and 48; road east of 46, section A	5	0	0	0 15 0	1.1.52	31.12.54
38078	Deutscher, A. E., P.O. Box 75, Bairnsdale	Bairnsdale	Broadlands	Road south of 12, 16, 17, 21, east of southern portion of 12 (28 chains), road east of 40, section A	16	0	0	2 5 0	1.1.52	31.12.54
38079	Tronoh Mining Co., Harrietteville	Bright ..	Freeburgh..	Roads between 50E, 50D, and 50B	5	0	0	0 10 0	1.1.53	31.12.54
38080	Star, M., Bungil ..	Towong ..	Talgarno ..	Road east, north-east and part west of 19, section F	12	0	0	0 12 0	1.1.53	31.12.55

Department of Crown Lands and Survey,  
Melbourne, 27th May, 1953.

R. W. HOLT,  
Commissioner of Crown Lands and Survey.

## Local Government Act 1946, Part 48, Section 876.

## LICENCES TO OCCUPY WATER FRONTAGES.

NOTICE is hereby given that Licences to occupy Water Frontages have been issued to the following approved applicants, and that the Licence Fee specified in each case has been received by the Accountant, Department of Crown Lands and Survey, Melbourne, C.2.

Number of Licence.	Name and Address of Licensee.	Municipality.	Parish.	Abutting on— Allotments and Sections.	Fee for Licence.	Date of Issue of Licence.	Date of Expiry of Licence.
					£ s. d.		
23331	Williamson, L., East Warburton	Upper Yarra	Yuonga ..	11 on L.P. 6152, part 26	0 6 0	1.1.51	31.12.53
23332	Polmear, P. and M., Tarwin Lower	Woorayl ..	Tarwin ..	17A, 17B ..	1 0 0	1.1.52	31.12.54
23333	Conn, I. S., Tarwin Lower ..	Woorayl ..	Tarwin ..	Eastern part of 6c ..	1 5 0	1.1.52	31.12.54
23334	McIndoe, J. A., Leongatha ..	Woorayl ..	Koorooman ..	Western part of 2 ..	1 16 0	1.1.51	31.12.53
23335	McCord, B. M. and V., Loch ..	Korumburra ..	Jeetho ..	Part 17 ..	2 10 0	1.1.53	31.12.55
23336	Lakelin, W., Foster ..	South Gippsland	Wonga Wonga	23c ..	0 5 0	1.1.51	31.12.53
23337	Bowman, W. and J., Hastings	Frankston ..	Tyabb ..	West of 19 (township of Tyabb)	0 7 6	1.1.53	31.12.55
23338	Lillie, J. I., Drouin ..	Buln Buln ..	Drouin West	Western part of 15 ..	0 7 6	1.1.53	31.12.55
23339	Ryan, C., 24 Esplanade-parade, St. Kilda	Upper Yarra	Woori Yallock	55c ..	0 5 0	1.1.51	31.12.53
23340	Buntine, R. D., Cheltenham ..	Eltham ..	Sutton ..	Lot 3, part 4, subdivision No. 12866; part of 41b	0 5 0	1.1.53	31.12.55
23341	McCord, L. S., Jeetho ..	Korumburra ..	Jeetho ..	Part of 16 and 17 ..	1 0 0	1.1.53	31.12.55
23342	Bourke, W. J. and M. E., Gembrook	Berwick ..	Nangana ..	3 ..	0 8 0	1.1.53	31.12.55
23343	Martin, W. A., Rowsley ..	Bacchus Marsh	Gorrockburk-hap	Both sides 29 and 30 ..	0 10 0	1.1.53	31.12.55
23344	Kilpatrick Investments Pty. Ltd., Box 2121T, G.P.O., Melbourne	Buln Buln ..	Jindivick ..	107e, 107f, 108b, 108c, 108d, 108e	7 0 0	1.1.52	31.12.54
23345	Thomas, E. W., 79 Addison-street, Elwood	Eltham ..	Sutton ..	Lot 6, No. 2059, part of 40	0 12 6	1.1.53	31.12.55
23346	Brufton, A. B., 10 Lubrano-street, East Brighton	Eltham ..	Sutton ..	Lot 2, No. 2059, part of 40	0 17 6	1.1.53	31.12.55
23347	Sheers, D. J., Mirboo North ..	Morwell ..	Mirboo ..	Part of 9 ..	7 17 6	1.1.53	31.12.55
23348	Bowen, F. F., 322 St. George's-road, North Fitzroy	Eltham ..	Nillumbik ..	Lot 104, No. 12433, part of 7	0 5 0	1.1.52	31.12.54
23349	Tangay, W. L., Pakenham ..	Berwick ..	Pakenham ..	Part of 48 ..	0 5 0	1.1.53	31.12.55
23350	Gabriel, J., 31 Albert-road, Melbourne	Upper Yarra	Warburton ..	48A, 48b ..	0 15 0	1.1.53	31.12.55
23411	French, K. M. and L. H., Eskdale	Towong ..	Tallandoon ..	Back Creek, 9, section 10	1 0 0	1.1.53	31.12.55
23412	Robertson, H. J., Lindenow South	Bairnsdale ..	Bairnsdale ..	Lake King, 146h ..	0 5 0	1.7.52	30.6.54
23413	Porter, R. N., Meadow Creek, via Milawa	Oxley ..	Carboor ..	9, 9A, section 3 ..	0 10 0	1.1.51	31.12.53
23414	Peel, A. J., Roedy Creek, via Broadford	Broadford ..	Kerrisdale ..	Part of 18, section 6 ..	0 12 0	1.1.53	31.12.55
23415	Armit, Mrs. H. C., c/o Goldsbrough Mort and Co., Box 79A, Melbourne	Omeo ..	Bindi ..	Tambo River, 5A ..	6 7 6	1.1.53	31.12.55
23416	Armit, Mrs. H. C., c/o Goldsbrough Mort and Co., Box 79A, Melbourne	Omeo ..	Terlite Munjic	Tambo River, 1, 2c, 2A, 2, and 3, section 2	6 0 0	1.1.53	31.12.55
23417	Reeckman, H. L., Norong Central, via Rutherglen	Rutherglen ..	Norong ..	Doma Munjic Creek, 1, section R	1 14 0	1.1.53	31.12.55
23418	Browne, A. V. and Sons, Meerlieu	Bairnsdale ..	Bengworden ..	Tone's Creek, 1, section 4	0 8 0	1.1.53	31.12.55
23419	Bently, W. C., Tawanga ..	Bright ..	Mullindoolingong	Creek, 8 and 10, section 12	0 5 0	1.1.53	31.12.55
23420	MacArthur, A. B., Bairnsdale ..	Bairnsdale ..	Broadlands ..	45 and 5c, section A ..	1 0 0	1.1.52	31.12.54
23421	Anderson, F. E., Yea ..	Yea ..	Ghin Ghin ..	Goulburn River, 17A, 45, 44, 43b, 43, and 42A	12 10 0	1.1.52	31.12.54
23422	Tarrant, J. W., Yackandandah	Yackandandah	Yackandandah	Yackandandah Creek, 30, section J1	0 8 0	1.1.53	31.12.55
23423	Wilson, A. and Mrs. P. M., Gipsy Point Hotel, via Orbost	Orbost ..	Township of Maramingo	Being part of permanent reserve to the Genoa River, 1, section 1	0 5 0	1.1.53	31.12.55
23424	Anderson, D. C., Yea ..	Yea ..	Ghin Ghin ..	Goulburn River, 37, 38, 39c, 39A, 42A, and 42B	20 0 0	1.1.52	31.12.54
23425	Godsall, R., Lakes Entrance ..	Tambo ..	Colquhoun ..	Centre portion, north from Lakes Entrance, 85	0 5 0	1.1.53	31.12.55
23426	Rothberger, R. (Senior), Myrtleford	Beechworth ..	Myrtleford ..	Barwidgee Creek (both sides), 4H, 4J, 5H	0 10 6	1.1.53	31.12.55
23427	Farrell, J., Myrree ..	Numurkah ..	Strathmerton	Sheepwash Creek, 63, section B	0 15 0	1.1.52	31.12.54
23428	Sutton, C. M., Myrree ..	Numurkah ..	Strathmerton	Sheepwash Creek, 63A, 63B, section B	1 3 0	1.1.52	31.12.54
23429	Schmedje, Mrs. A., Cobram ..	Numurkah ..	Strathmerton	Sheepwash Creek, 84, section B	0 17 0	1.1.52	31.12.54
23430	Boucher, C. H. and E. L., Yarraweiyah North	Numurkah ..	Strathmerton	Sheepwash Creek, 64, section B	0 12 0	1.1.52	31.12.54

R. W. HOLT,

Commissioner of Crown Lands and Survey.

Department of Crown Lands and Survey,  
Melbourne, 27th May, 1953.

## DONALD WATERWORKS TRUST.

## RATING BY-LAW FOR THE YEAR 1953.

**THE** Donald Waterworks Trust, in pursuance and exercise of the powers conferred by the Water Acts, doth hereby make a rate for the supply of water for domestic purposes of Two shillings and six pence in the pound of the net annual value of lands and tenements liable to be rated within the Donald Urban District.

Provided that in no case shall the amount of rates payable per annum in respect of any tenement (other than land upon which there is no building) be less than Twenty shillings, and in respect of any land upon which there is no building less than Ten shillings.

Such rates are made and shall be levied upon the occupiers or owners of the said lands and tenements for the year commencing on the 1st day of January, 1953, and shall be payable on the 1st day of July, 1953, at the office of the Trust.

The maximum quantity of water to be supplied in any one year without further charge to any property rated by the Trust is hereby fixed at the quantity which, at a charge of One shilling and three pence per 1,000 gallons, would produce an amount equal to the amount of the rate levied on such property for the said year.

The charge for water supplied by measure to any property rated by the Trust in excess of such maximum quantity, computed as in the last preceding clause, is hereby fixed at One shilling and three pence per 1,000 gallons.

The charge for water supplied by measure shall be payable on demand.

The foregoing By-law was made by the Donald Waterworks Trust on the 1st day of April, 1953, and the common seal of the Trust was affixed on the 1st day of April, 1953, in the presence of—

(SEAL) G. D. MOORE, Chairman.  
CLIFF CRONE, Commissioner.  
H. C. SMALE, Secretary.

Approved, 21st May, 1953.—C. P. STONEHAM, Minister of Water Supply.

## MOE WATERWORKS TRUST.

## RATING BY-LAW FOR THE YEAR 1953.

**THE** Moe Waterworks Trust, in pursuance and exercise of powers conferred by the Water Acts, hereby makes a rate for the supply of water for domestic purposes of One shilling and six pence in the pound of the net annual valuation (municipal) of lands and tenements liable to be rated within the Moe Urban District.

Provided that in no case shall the amount of the rate payable per annum in respect of any tenement (other than land on which there is no building) be less than Forty shillings, and in respect of any land on which there is no building less than Twenty-five shillings.

Such rates are made and shall be levied upon the occupiers or owners of said lands and tenements for the year commencing the 1st day of January, 1953, and shall be payable on the 1st day of June, 1953, at the office of the said Trust.

The maximum quantity of water to be supplied in any one year without further charge to any property rated by the Trust is hereby fixed at the quantity which, at a charge of One shilling per 1,000 gallons, would produce an amount equal to the amount of the rate levied on such property for the said year.

The charge for water supplied by measure to any property rated by the Trust in excess of such maximum quantity, computed as in the preceding clause, is hereby fixed at Four pence per 1,000 gallons.

The charge for water supplied by measure shall be payable, on demand, at the office of the Trust.

Passed this 28th day of April, 1953.

(SEAL) GEO. C. PURVIS, Chairman.  
J. C. GLEESON, Commissioner.  
J. G. SAXTON, Commissioner.  
W. H. BURRAGE, Secretary.

Approved, 21st May, 1953.—C. P. STONEHAM, Minister of Water Supply.

## YEA WATERWORKS TRUST.

## BY-LAW RELATING TO RATES AND CHARGES FOR THE YEAR 1953.

**THE** Yea Waterworks Trust, in pursuance and exercise of the powers conferred by the Water Acts, hereby makes the following rates and charges for the supply of water within the Yea Urban District.

On lands and tenements liable to be rated, a rate of One shilling and six pence in the pound on the amount of the annual municipal valuation not exceeding Three hundred and thirty-four pounds, provided that in no case shall the amount of such rate payable in respect of any tenement (other than land on which there is no building) be less than Two pounds, and in respect of any land on which there is no building less than Ten shillings.

On such lands and tenements, the annual municipal valuation of which exceeds Three hundred and thirty-four pounds, a rate of Twenty-five pounds.

Such rates are made and shall be levied upon the occupiers or owners of the said lands and tenements for the year commencing on the 1st day of January, 1953, and shall be payable on the 28th day of May, 1953, at the office of the said Trust, Shire Hall, Yea.

The charge for water supplied by measure to any property not rated by the Trust is hereby fixed at One shilling and two pence per 1,000 gallons, and the minimum quantity of water to be charged for in cases where water is so supplied is hereby fixed at 5,000 gallons.

The charge for water supplied by measure shall be payable, on demand, at the office of the said Trust, Shire Hall, Yea.

Passed on the 14th April, 1953.

(SEAL) E. M. SMITH, Chairman.  
E. H. A. VARLEY, Secretary.

Approved, 21st May, 1953.—C. P. STONEHAM, Minister of Water Supply.

## TARWIN RIVER IMPROVEMENT TRUST.

## BY-LAW No. 3.

**THE** Tarwin River Improvement Trust, in pursuance and exercise of the powers conferred by the *River Improvement Act 1948*, doth hereby make the By-law following:—

1. The following rate to be called the "Tarwin River Improvement District River Improvement Rate" is hereby made and shall be levied upon the occupiers or owners of all properties within the Tarwin River Improvement District which are rateable to any municipality:—A rate of Seven and one-half pence in the pound on the net annual municipal value of all those properties within the first division as determined by the Order in Council made on the 31st day of March, 1953, and published in the *Government Gazette* of the 10th day of April, 1953.

A rate of Five pence in the pound on the net annual municipal value of all those properties within the Second Division as determined in the said Order in Council.

A rate of Six pence in the pound on the net annual municipal value of all those properties within the Third Division as determined in the said Order in Council.

2. Such rates are made and shall be levied for the period beginning with the 1st day of January, 1953, and ending with the 31st day of December, 1953, and shall be payable on the 5th day of June, 1953, at the office of the Tarwin River Improvement Trust at Meeniyan.

3. Such person or persons as the Tarwin River Improvement Trust may from time to time appoint for that purpose shall be and is or are hereby authorized to demand, receive, collect, and recover the said rate.

The foregoing By-law was made by the Tarwin River Improvement Trust on the 18th day of May, 1953, and the common seal of the said Trust was hereunto affixed this 18th day of May, 1953, in the presence of—

(SEAL) S. WULLEMIN, Chairman.  
J. A. STAVELY, Commissioner.  
R. L. JONES, Secretary.

Approved by the Governor in Council,  
26th May, 1953.

A. MAHLSTEDT,  
Clerk of the Executive Council.

## MORTLAKE WATERWORKS TRUST.

RATING BY-LAW FOR YEAR 1953.

**T**HE Mortlake Waterworks Trust, in pursuance and exercise of the powers conferred by the Water Acts, doth hereby make a rate for the supply of water for domestic purposes of One shilling and four pence in the pound on the annual municipal valuation of lands and tenements liable to be rated within the Mortlake Urban District.

Provided that in no case shall the amount of rate payable per annum in respect of any tenement (other than land on which there is no building) be less than Twenty shillings, and in respect of any land on which there is no building be less than Five shillings.

Such rates are made and shall be levied on the occupiers or owners of the said lands and tenements for the year commencing on the 1st day of January, 1953, and shall be payable on the 1st day of July, 1953, at the office of the said Trust.

Passed this 12th day of May, 1953.

(SEAL) W. J. G. CATHCART, Chairman.  
N. TURNBULL, Secretary.

Approved, 21st May, 1953.—C. P. STONEHAM, Minister of Water Supply.

## SHIRE OF ARARAT.

PETITION UNDER DRAINAGE AREAS ACTS.

**I**N pursuance of section 6 of the *Drainage Areas Act* 1928, the substance and prayer of a petition presented to His Excellency the Governor in Council, in accordance with section 4 of the said Act, are published, viz.:—

The petitioners purport to be a majority of the owners of at least half the land in the area described in their petition, such area being within the Parishes of Parrie Yallock and Bunnungal.

The petitioners pray that His Excellency the Governor in Council may be pleased to constitute the said area a drainage area within the meaning of the *Drainage Areas Acts*.

A copy of such petition, together with a plan showing the proposed drainage area and a report by the Chief Engineer of the Public Works Department with regard thereto, has been lodged at the Ararat Shire Office and will be open for inspection for a period of 60 days from the 1st June, 1953, to the 30th July, 1953.

A counter-petition against the proposal may be forwarded to the Minister of Public Works, pursuant to the provisions of section 5 (5) of the *Drainage Areas Act* 1928, not later than the 27th August, 1953.

S. MERRIFIELD,  
Commissioner of Public Works.

## SHIRE OF MT. ROUSE.

PETITION UNDER DRAINAGE AREAS ACTS.

**I**N pursuance of section 6 of the *Drainage Areas Act* 1928, the substance and prayer of a petition presented to His Excellency the Governor in Council, in accordance with section 4 of the said Act, are published, viz.:—

The petitioners purport to be a majority of the owners of at least half the land in the area described in their petition, such area being within the Parishes of Adzar and Yuppeckiar.

The petitioners pray that His Excellency the Governor in Council may be pleased to constitute the said area a drainage area within the meaning of the *Drainage Areas Acts*.

A copy of such petition, together with a plan showing the proposed drainage area and a report by the Chief Engineer of the Public Works Department with regard thereto, has been lodged at the Mt. Rouse Shire Office, Peshurst, and will be open for inspection for a period of sixty (60) days from the 1st June, 1953, until the 30th July, 1953.

A counter-petition against the proposal may be forwarded to the Minister of Public Works, pursuant to the provisions of section 5 (5) of the *Drainage Areas Act* 1928, not later than the 27th August, 1953.

S. MERRIFIELD,  
Commissioner of Public Works.

## STRATFORD WATERWORKS TRUST.

**H**IS Excellency the Governor of the State of Victoria, by and with the advice of the Executive Council thereof, doth by Order made on the 19th May, 1953, authorize the Stratford Waterworks Trust to obtain, in pursuance of the provisions of section 271 of the *Water Act* 1928 (No. 3801) an advance or advances during the year 1953 from the National Bank of Australasia Limited, Stratford, by overdraft of the Trust's current account thereat, such overdraft not to exceed at any one time the sum of Five hundred pounds (£500).

A. MAHLSTEDT,  
Clerk of the Executive Council.

At the Executive Council Chamber,  
Melbourne, 19th May, 1953.

## Country Roads Acts.

## COUNTRY ROADS BOARD.

NOTICE OF FIXING NEW ALIGNMENTS OF WARRIGAL-ROAD IN THE CITY OF CAMBERWELL AND THE SHIRE OF MULGRAVE.

**N**OTICE is hereby given that the Country Roads Board, under the powers conferred upon it by the *Country Roads Act* 1948 (No. 5290), has fixed new alignments for the east and west sides of Warrigal-road in the City of Camberwell and the Shire of Mulgrave as described hereunder, that is to say:—

- (a) Commencing at a point in Crown portion 46, Parish of Mulgrave, distant 179 deg. 46 min. 39 ft. 9 in. and 160 deg. 17 min. 200 feet from the north-western angle of lot 162 on plan of subdivision numbered 3408, lodged in the Office of Titles; thence by lines bearing respectively 348 deg. 54 min. 191 ft. 10½ in., 359 deg. 45 min. 139 ft. 9 in., 44 deg. 53 min. 14 ft. 1½ in., 359 deg. 45 min. 65 ft. 9 in., 314 deg. 53 min. 14 ft. 2 in., 359 deg. 45 min. 310 feet, 44 deg. 53 min. 14 ft. 1½ in., 359 deg. 45 min. 66 feet, 314 deg. 53 min. 14 ft. 2 in., 359 deg. 45 min. 310 feet, 44 deg. 53 min. 14 ft. 1½ in., 359 deg. 45 min. 65 ft. 9 in., 314 deg. 53 min. 14 ft. 2 in., 359 deg. 45 min. 309 ft. 6 in., 44 deg. 53 min. 14 ft. 1½ in., 355 deg. 19 min. 66 feet, 312 deg. 40 min. 14 ft. 8½ in., and 355 deg. 19 min. 283 ft. 1½ in. to a point in the said Crown portion distant 359 deg. 46 min. 120 feet and 44 deg. 53 min. 3 feet from the south-western angle of the land comprised in certificate of title entered in the register book, volume 6692, folio 1338349.
- (b) Commencing at a point on the eastern boundary of Crown portion 139, Parish of Boroondara distant 179 deg. 46 min. 31 ft. 11 in., from the north-eastern angle of lot 2, on plan of subdivision numbered 16565, lodged in the Office of Titles; thence by lines bearing 355 deg. 19 min. 352 ft. 1½ in. and 314 deg. 57 min. 66 ft. 1 in., to a point in the said Crown portion distant 269 deg. 8 min. 45 ft. 4 in. and 314 deg. 57 min. 42 ft. 6 in., from the north-eastern angle of the land comprised in certificate of title entered in the register book, volume 7074, folio 1414684—

which said new alignments are shown on survey plan numbered 5300, lodged in the office of the Country Roads Board.

Copies of the said survey plan are lodged in the offices of the Country Roads Board, the municipalities of the City of Camberwell and the Shire of Mulgrave, the Registrar of Titles, and the Registrar-General, respectively, and may be inspected by any person without a fee at any time at which such offices are open for business.

Dated the 22nd day of May, 1953.

W. H. NEVILLE,  
Secretary.

Country Roads Board, Exhibition Buildings, Rathdownstreet, Carlton, N.3.

*Stock Diseases Act* 1928 (No. 3779).

## QUARANTINE DISTRICTS.

**P**URSUANT to clause 37 of the Regulations under the *Stock Diseases Act* 1928, the properties or roads described hereunder have been declared quarantine districts on account of stock affected with Contagious Pleuropneumonia having been found thereon:—

Name; Address.

Jolly, R. W.; Vite Vite.  
Wilson, B.; Corryong.

R. J. DE C. TALBOT,  
Chief Inspector of Stock.

*Stock Diseases Act 1928 (No. 3779).*

## QUARANTINE DISTRICTS.

PURSUANT to clause 37 of the Regulations under the *Stock Diseases Act 1928*, the properties or roads described hereunder have been declared quarantine districts on account of the presence thereon of stock known to have been or suspected of having been in contact with stock affected with Contagious Pleuro-pneumonia:—

*Name; Address.*

Anderson, F. O.; St. Albans.  
Coleman, J. H.; St. Albans.  
Corrigan, J.; Brighton-road, Dandenong.  
Dale, N.; Deer Park.  
Herbert, R. W.; Diamond Creek.  
Ibrahim, S.; Healesville.  
Jackson's United Meat Coy., "Glendennings," Deer Park.  
Neal Park Estate, "Neal Park," Deer Park.

R. J. DE C. TALBOT,  
Chief Inspector of Stock.

*Stock Diseases Act 1928 (No. 3779).*

## QUARANTINE DISTRICTS UNDER REGULATION 37.

QUARANTINE restrictions imposed on the following properties have been removed:—

*Name; Address.*

Allan Bros.; Culfern.  
Bassett, R. C.; Koondrook.  
Botcher, J. H. (Mrs.); Kerang.  
Biggs, C. (Mrs.); Koondrook.  
Challis, M. (Mrs.); Koondrook.  
Crowe, K. L.; Goroake.  
Eatwell, H.; Koondrook.  
Forster, L. R.; Koondrook.  
Francis, W. C.; "Gunview," Cohuna.  
Gardner, W. G.; "Morea," Goroake.  
Goddard, S. M. (Mrs.); Koondrook.  
Hare, G.; Barham.  
Harrower, J. A.; Koondrook.  
Hird, J. H.; Koondrook.  
Hird, M. F.; Koondrook.  
Holmes, H.; Koondrook.  
Hull, G.; Koondrook.  
Ireland, W. J., and Sons; Bobinawarrah.  
Jackson, R. R.; Koondrook.  
James, L.; Koondrook.  
Jamieson, H.; Koondrook.  
Lewis, G. M. (Mrs.); Koondrook.  
Makeham, W.; Koondrook.  
Manners, E. F.; Koondrook.  
Marchant, T. E.; Hinkson's Siding.  
Peel, G. H.; Koroop.  
Penglase, R. N. (Mrs.); Koondrook.  
Pippin, E. S. (Mrs.); Koondrook.  
Price, V.; Koondrook.  
Purton, N. H.; Teal Point.  
Rimes, Geoffrey, Koondrook.  
Ross, W. G.; Dunkeld.  
Schultz, A. E.; Tangambalanga.

R. J. DE C. TALBOT,  
Chief Inspector of Stock.

## DEPARTMENT OF MINES.

SUBJECT to any necessary excisions, &c., it is proposed to grant the following leases:—

9160, Ballarat; Frederick Ryan and Albert Frederick Scott; 12a. Or. 29p., Parish of Creswick.  
9112, Castlemaine; William Pfeiffer, Ronald Pfeiffer, and Charles Ford; 27a. 2r., Parish of Wombat.  
9115, Castlemaine; Eric Henry Richardson and Charles Ford; 36a. 3r. 36p., Parish of Wombat.  
7085, Maryborough; James A. Frood; 5a. Or. 29p., Parish of Tarnagulla.

APPLICATION FOR MINING LEASE ABANDONED.  
8285, Beechworth; United Miners Syndicate; 40 acres, near Harriettville.

## CONSENT GRANTED TO TRANSFER A MINING LEASE.

11233, Bendigo; From John William Ernest Morrow and Maurice George Lewis to William George Handmer.

A. M. FRASER,  
Minister of Mines.

## Dairy Products Acts.

## QUOTAS FOR BUTTER AND CHEESE.

## BUTTER QUOTA.

I CLIVE PHILLIP STONEHAM, Minister of Agriculture, in the State of Victoria, after consultation with the Victorian Dairy Products Board, and after ascertaining that the supply and distribution of butter at reasonable prices to consumers thereof in Victoria will be ensured, hereby determine a quota for butter as follows:—

The proportion shall be One hundred per cent.

The period for which this quota is to operate shall be the month of June, 1953.

## CHEESE QUOTA.

I CLIVE PHILLIP STONEHAM, Minister of Agriculture, in the State of Victoria, after consultation with the Victorian Dairy Products Board, and after ascertaining that the supply and distribution of cheese at reasonable prices to consumers thereof in Victoria will be ensured, hereby determine a quota for cheese as follows:—

The proportion shall be One hundred per cent.

The period for which this quota is to operate shall be the month of June, 1953.

CLIVE PHILLIP STONEHAM,  
Minister of Agriculture.

18th May, 1953.

## 4 GEORGE VI. No. 4755, SECTION 6.

I HEREBY give notice that on the 12th May, 1953, I filed elections to administer the following deceased persons' estates, in accordance with section 6 of the *Public Trustee Act 1940*:—

GILMOUR, VALERIE EDITH, late of 3 Willow-street, Malvern, stenographer, died 21st March, 1953, intestate.

\*HEGARTY, MARGARET, formerly of 1 Griffiths-grove, East Brighton, but late of 58 Cochrane-street, Brighton, spinster, died 19th March, 1953.

\*According to the provisions of the will.

I HEREBY give notice that on the 13th May, 1953, I filed an election to administer the following deceased person's estate, in accordance with section 6 of the *Public Trustee Act 1940*:—

\*DEER, LILLIAN AUGUSTA, late of 15 Napier-street, South Melbourne, home duties, died 4th March, 1953.

\*According to the provisions of the will.

I HEREBY give notice that on the 14th May, 1953, I filed elections to administer the following deceased persons' estates, in accordance with section 6 of the *Public Trustee Act 1940*:—

McCOUBRIE, GEORGE ALFRED, late of 72 Thomas-street, Dandenong, plumber, died 16th February, 1952, intestate.

\*REID, JAMES HAY, late of 36 Park-crescent, Caulfield, retired clerk, died 26th May, 1949.

SARDJONO, RADEN, formerly of 375 Collins-street, Melbourne, but late of Ngalian, Regency Karanganjar, Java, party leader, died 19th December, 1948, intestate.

WELLINGTON, WILLIAM CLAUDE, late of Queen-street, Auburn, sheet metal worker, died 12th February, 1953, intestate.

\*According to the provisions of the will.

I HEREBY give notice that on the 15th May, 1953, I filed elections to administer the following deceased persons' estates, in accordance with section 6 of the *Public Trustee Act 1940*:—

CREW, WILLIAM JOSEPH, also known as William Chest, late of 546 Latrobe-street, Melbourne, ship's painter and docker, died on or about 9th or 10th September, 1952, intestate.

\*HAMILTON, BESSIE, late of 24 Domain-street, South Yarra, spinster, died 9th December, 1952.

RYAN, PATRICK MICHAEL, late of Ovens Benevolent Home, Beechworth, pensioner, died 23rd March, 1951, intestate.

\*WILCOCK, PETER, late of High-street, Broadford, assistant manager, died 26th January, 1953.

\*According to the provisions of the will.

I HEREBY give notice that on the 18th May, 1953, I filed an election to administer the following deceased person's estate, in accordance with section 6 of the *Public Trustee Act 1940*:—

LOCKWOOD, ELIZABETH CATHERINE, late of Kiamal, home duties, died 20th July, 1952, intestate.

I HEREBY give notice that on the 19th May, 1953, I filed elections to administer the following deceased persons' estates, in accordance with section 6 of the *Public Trustee Act 1940*:—

LEE, MALCOLM, late of Noble-street, Noble Park, motor mechanic, died 16th March, 1951, intestate.

MCGRATH, RUBY MAY, late of 12 Pope-road, Blackburn, married woman, died 21st August, 1952, intestate.

C. J. GARDNER,  
Public Trustee.

412 Collins-street, Melbourne, C.1, 20th May, 1953.

#### NOTICE.

ADMINISTRATION of the estate of each of the under-mentioned deceased persons has been granted to the Public Trustee, and creditors, next of kin, and all others having claims against the estate of any of the persons so mentioned are required to send particulars of their claims to the Public Trustee, No. 412 Collins-street, Melbourne, on or before the 29th July, 1953, or they will be excluded from the distribution of the estate when the assets are being distributed:—

CREW, WILLIAM JOSEPH, also known as William Chest, late of 546 Latrobe-street, Melbourne, ship's painter and docker, died on or about 9th or 10th September, 1952, intestate.

\*DEER, LILLIAN AUGUSTA, late of 15 Napier-street, South Melbourne, home duties, died 4th March, 1953.

†DONNELLY, JOHN FRANCIS, in the will spelt Donnelly, late of 12 Lodge-road, Hartwell, war pensioner, died 2nd February, 1953.

GILMOUR, VALERIE EDITH, late of 3 Willow-street, Malvern, stenographer, died 21st March, 1953, intestate.

†HALL, JAMES, formerly of 7 Charlotte-street, Richmond, and S.S. *Nairana*, but late of 29 Darling-street, South Yarra, retired steward, died 6th January, 1953.

\*HAMILTON, BESSIE, late of 24 Domain-street, South Yarra, spinster, died 9th December, 1952.

†HANRAHAN, JOHN GABRIEL, late of 48 Burrell-street, West Brunswick, labourer, died 10th October, 1951.

†HARRISON, ROBERT GEORGE, formerly of 195 Prospect Hill-road, Surrey Hills, but late of 209 Prospect Hill-road, Surrey Hills, retired departmental manager, died 13th January, 1953.

\*HEGARTY, MARGARET, formerly of 1 Griffiths-grove, East Brighton, but late of 58 Cochrane-street, Brighton, spinster, died 19th March, 1953.

LEE, MALCOLM, late of Noble-street, Noble Park, motor mechanic, died 16th March, 1951, intestate.

LOCKWOOD, ELIZABETH CATHERINE, late of Kiamal, home duties, died 20th July, 1952, intestate.

†MILLER, KEITH WILLIAM, late of 15 Thornton-avenue, Surrey Hills, clerk, died 4th October, 1952.

†MILLS, HELEN, late of 63 Princess-street, Kew, widow, died 16th November, 1952.

MCCOUBRIE, GEORGE ALFRED, late of 72 Thomas-street, Dandenong, plumber, died 16th February, 1952, intestate.

MCGRATH, RUBY MAY, late of 12 Pope-road, Blackburn, married woman, died 21st August, 1952, intestate.

\*REID, JAMES HAY, late of 36 Park-crescent, Caulfield, retired clerk, died 26th May, 1949.

†RYALL, ETHEL MURIEL, late of Wanganui, New Zealand, married woman, died 1st October, 1952.

RYAN, PATRICK MICHAEL, late of Ovens Benevolent Home, Beechworth, pensioner, died 23rd March, 1951, intestate.

SARDJONO, RADEN, formerly of 375 Collins-street, Melbourne, but late of Ngalian, Regency Karanganyar, Java, party leader, died 19th December, 1948, intestate.

†TOOHEY, JOHN JOSEPH, late of Robinson-street, Murchison, telephone technician, died 6th April, 1953.

†WADDELL, ELIZABETH ANN, late of 47 Golf Links-avenue, Oakleigh, widow, died 29th December, 1952.

WELLINGTON, WILLIAM CLAUDE, late of Queen-street, Auburn, sheet metal worker, died 12th February, 1953, intestate.

\*WILCOCK, PETER, late of High-street, Broadford, assistant manager, died 26th January, 1953.

\*According to the provisions of the will.

†With the will annexed.

C. J. GARDNER,  
Public Trustee.

Melbourne, 20th May, 1953.

#### COUNTRY ROADS BOARD.

*At the Executive Council Chamber, Melbourne, the nineteenth day of May, 1953.*

#### PRESENT:

His Excellency the Governor of Victoria.  
Mr. Shepherd | Mr. Smith.

#### ORDER APPROVING OF A NEW MAIN ROAD IN THE SHIRE OF YACKANDANDAH.

WHEREAS the Country Roads Board constituted under the *Country Roads Act 1928* (No. 3662) has represented to His Excellency the Governor in Council that it appears to it desirable that the new Kiewa Valley-road in the Shire of Yackandandah should be made by the said Board: And whereas the said Board in accordance with the requirements of section 19 of the said cited Act has caused to be prepared a map plan and estimate showing the points between which and on and through what land the said new road is proposed to be made and the cost of acquiring the land and constructing the said new road: And whereas on an inspection of the said map and plan and a consideration of the said estimate His Excellency the Governor in Council is satisfied that there are funds legally available for acquiring the land and constructing the said new road: Now therefore be it known by this present Order that His Excellency the Governor of the State of Victoria with the advice of the Executive Council thereof doth hereby approve of the said road being made, that is to say:—

All those pieces of land in the Parish of Murrumbidgee, the boundaries of which are as follow:—

- (a) Commencing at the eastern angle of allotment 3, section 4, of the said parish; thence by lines bearing respectively 236 deg. 8 min. 56.6 links, 310 deg. 58 min. 217.8 links, and 117 deg. 45 min. 238.9 links to the point of commencement.
- (b) Commencing at the northern angle of allotment 1B, section 7 of the said parish; thence by lines bearing respectively 145 deg. 54 min. 68 links, 311 deg. 3 min. 70.4 links, and 55 deg. 57 min. 18.1 links to the point of commencement.
- (c) Commencing at the north-eastern angle of allotment 1A, section B of the said parish; thence by lines bearing respectively 175 deg. 45 min. 100.6 links, 341 deg. 41 min. 90.6 links, and 55 deg. 48 min. 25.4 links to the point of commencement.

Also all those pieces of land in the Parish of Kergunyah, the boundaries of which are as follow:—

- (a) Commencing at an angle in the eastern boundary of the existing Kiewa Valley-road through allotment 1A, section 9 of the said parish, the said angle being formed by the intersection of lines bearing 150 deg. 37 min., and 141 deg. 46 min.; thence by lines bearing respectively 321 deg. 46 min. 249.8 links, 334 deg. 27 min. 389.6 links, and 149 deg. 31 min. 635.6 links to the point of commencement.
- (b) Commencing at an angle in the eastern boundary of the existing Kiewa Valley-road, through allotment 2A, section 9 of the said parish, the said angle being formed by the intersection of lines bearing 150 deg. 37 min., and 161 deg. 19 min.; thence by lines bearing respectively 156 deg. 46 min. 1,001.2 links, 327 deg. 9 min. 320.5 links, and 341 deg. 19 min. 688.2 links to the point of commencement.
- (c) Commencing at an angle in the western boundary of the existing Kiewa Valley-road, through allotment 1A, section 9 of the said parish, the said angle being formed by the intersection of lines bearing 324 deg. 41 min., and 342 deg. 22 min.; thence by lines bearing respectively 144 deg. 41 min. 1,147.8 links, 154 deg. 27 min. 546.4 links, 141 deg. 46 min. 253.1 links, 150 deg. 37 min. 549.9 links, 161 deg. 19 min. 691.2 links, 337 deg. 5 min. 865.2 links, 327 deg. 58 min. 678.6 links, 335 deg. 41 min. 411.7 links, 325 deg. 31 min. 1,161.9 links, and 342 deg. 22 min. 59.5 links to the point of commencement.
- (d) Commencing at a point in allotment 2A, section 9 of the said parish, distant 61 deg. 0 min. 322.2 links, and 10 deg. 35 min. 477.2 links from the southern angle of the said allotment; thence by lines bearing respectively 347 deg. 52 min. 466.5 links, 133 deg. 38 min. 214.9 links, and 190 deg. 35 min. 313.1 links to the point of commencement.

- (e) Commencing at a point in allotment 2A, section 9 of the said parish, distant 61 deg. 0 min. 322.2 links, 10 deg. 35 min. 790.3 links, and 313 deg. 38 min. 491 links from the southern angle of the said allotment; thence by lines bearing respectively 347 deg. 16 min. 15 sec. 281.8 links, 356 deg. 26 min. 20 sec. 626.5 links, 23 deg. 23 min. 363.6 links, 199 deg. 5 min. 316.4 links, and 176 deg. 11 min. 931.6 links to the point of commencement.
- (f) Commencing at a point in allotment 2A, section 9 of the said parish, distant 241 deg. 0 min. 548 links, 10 deg. 35 min. 742.6 links, and 313 deg. 38 min. 197.2 links from the south-eastern angle of the said allotment; thence by lines bearing respectively 313 deg. 38 min. 310.1 links, 356 deg. 11 min. 235.7 links, and 151 deg. 55 min. 509.4 links to the point of commencement.
- (g) Commencing at an angle in the eastern boundary of the existing Kiawa Valley-road, through allotment 2A, section 9 of the said parish, the said angle being formed by the intersection of lines bearing 224 deg. 25 min., and 199 deg. 5 min.; thence by lines bearing respectively 44 deg. 25 min. 114.7 links, 206 deg. 24 min. 385.4 links, and 19 deg. 5 min. 278.6 links to the point of commencement.
- (h) Commencing at a point on the western boundary of the existing Kiawa Valley-road, through allotments 2A and 4, section 9 of the said parish, the said point being distant 44 deg. 25 min. 315.6 links from an angle in the said boundary formed by the intersection of lines bearing 19 deg. 5 min. and 44 deg. 25 min.; thence by lines bearing respectively 202 deg. 41 min. 439.5 links, 348 deg. 2 min. 441.2 links, 147 deg. 9 min. 172.5 links, 160 deg. 5 min. 339.2 links, 195 deg. 53 min. 114.5 links, and 224 deg. 25 min. 363.2 links to the point of commencement.
- (i) Commencing at a point on the western boundary of allotment 1A, section 3 of the said parish, distant 333 deg. 30 min. 1,067.7 links from the south-western angle of the said allotment; thence by lines bearing respectively 333 deg. 30 min. 462.2 links, 10 deg. 35 min. 236.7 links, and 345 deg. 52 min. 666.5 links to the point of commencement.
- (j) Commencing at the south-eastern angle of subdivision B of allotment 2, section 1 of the said parish; thence by lines bearing respectively 241 deg. 0 min. 487.4 links, 36 deg. 52 min. 324.3 links, 9 deg. 53 min. 302 links, and 151 deg. 0 min. 368.4 links to the point of commencement.
- (k) Commencing at a point on the northern boundary of subdivision A of allotment 1, section 2 of the said parish, distant 241 deg. 53 min. 1,036.5 links from the north-eastern angle of the said subdivision A; thence by lines bearing respectively 225 deg. 61 min. 353.3 links, 25 deg. 52 min. 173.4 links, and 61 deg. 53 min. 198 links to the point of commencement.
- (l) Commencing at a point on the south-western boundary of allotment 2, section 10 of the said parish, distant 132 deg. 17 min. 2,032 links from the western angle of the said allotment; thence by lines bearing respectively 122 deg. 48 min. 321.3 links, 289 deg. 6 min. 134.5 links, and 312 deg. 17 min. 193.9 links to the point of commencement.

Also all that piece of land in the Parish of Dederang, the boundaries of which are as follow:—

Commencing at a point on the north-eastern boundary of allotment 6, section 3 of the said parish, distant 312 deg. 30 min. 1,324 links from the eastern angle of the said allotment; thence by lines bearing respectively 299 deg. 7 min. 350.1 links, 105 deg. 52 min. 180.8 links, and 132 deg. 30 min. 179 links to the point of commencement—

which said pieces of land are particularly delineated and shown coloured red on survey plans numbered 5681 to 5691 (both inclusive), lodged in the office of the Country Roads Board.

And the Honorable Samuel Merrifield, Her Majesty's Commissioner of Public Works for the State of Victoria, shall give the necessary directions herein accordingly.

A. MAHLSTEDT,  
Clerk of the Executive Council.

# COUNTRY ROADS BOARD.

*At the Executive Council Chamber, Melbourne, the nineteenth day of May, 1953.*

## PRESENT:

His Excellency the Governor of Victoria.  
Mr. Shepherd | Mr. Smith.

## ORDER APPROVING OF A DEVIATION FROM A MAIN ROAD IN THE SHIRE OF TALBOT.

WHEREAS the Country Roads Board constituted under the *Country Roads Act 1928* (No. 3662) has represented to His Excellency the Governor in Council that it appears to it desirable that the deviation hereinafter referred to from the existing Maryborough-Ballarat road in the Shire of Talbot (declared to be a main road under the said Act which declaration was confirmed by the Order in Council published in the *Government Gazette* of the 7th July, 1915, on page 2337) should be made by the said Board: And whereas the said Board in accordance with the requirements of section 19 of the said cited Act has caused to be prepared a map plan and estimate showing the points between which and on and through what land the said deviation is proposed to be made and the cost of acquiring the land and constructing the said deviation: And whereas on an inspection of the said map and plan and a consideration of the said estimate His Excellency the Governor in Council is satisfied that there are funds legally available for acquiring the land and constructing the said deviation: Now therefore be it known by this present Order that His Excellency the Governor of the State of Victoria with the advice of the Executive Council thereof doth hereby approve of the said road being made, that is to say:—

All that piece of land in the Parish of Clunes, the boundaries of which are as follow:—Commencing at the north-western angle of allotment 31A, section 5 of the said parish; thence by lines bearing respectively 143 deg. 10 min. 907.2 links, 135 deg. 29 min. 9,152 links, 126 deg. 59 min. 884.5 links, 106 deg. 2 min. 608 links, 269 deg. 56 min. 364 links, 288 deg. 8 min. 696 links, 315 deg. 29 min. 9,938.3 links, and 338 deg. 11 min. 703 links to the point of commencement— which said piece of land is particularly delineated and shown coloured red and yellow on survey plan numbered 5719, lodged in the office of the Country Roads Board.

And the Honorable Samuel Merrifield, Her Majesty's Commissioner of Public Works for the State of Victoria, shall give the necessary directions herein accordingly.

A. MAHLSTEDT,  
Clerk of the Executive Council.

# COUNTRY ROADS BOARD.

*At the Executive Council Chamber, Melbourne, the nineteenth day of May, 1953.*

## PRESENT:

His Excellency the Governor of Victoria.  
Mr. Shepherd | Mr. Smith.

## ORDER APPROVING OF A NEW MAIN ROAD IN THE SHIRE OF BRIGHT.

WHEREAS the Country Roads Board constituted under the *Country Roads Act 1928* (No. 3662) has represented to His Excellency the Governor in Council that it appears to it desirable that the deviation hereinafter referred to from the existing new Kiawa Valley-road in the Shire of Bright should be made by the said Board: And whereas the said Board in accordance with the requirements of section 19 of the said cited Act has caused to be prepared a map plan and estimate showing the points between which and on and through what land the said new road is proposed to be made and the cost of acquiring the land and constructing the said new road: And whereas on an inspection of the said map and plan and a consideration of the said estimate His Excellency the Governor in Council is satisfied that there are funds legally available for acquiring the land and constructing the said new road: Now therefore be it known by this present order that His Excellency the Governor of the State of Victoria with the advice of the Executive Council thereof doth hereby approve of the said road being made, that is to say:—

All that piece of land in the Parish of Mullindoolingong, the boundaries of which are as follow:—Commencing at a point in allotment 9, section 18 of the said parish, distant



270 deg. 0 min. 244.5 links and 349 deg. 11 min. 934.9 links from the south-eastern angle of the said allotment; thence by lines bearing respectively 349 deg. 11 min. 422 links, 8 deg. 28 min. 263.7 links, 22 deg. 22 min. 224.4 links, 189 deg. 30 min. 442.5 links, and 176 deg. 26 min. 447.1 links to the point of commencement—which said piece of land is particularly delineated and shown coloured red on survey plan numbered 5692, lodged in the office of the Country Roads Board.

And the Honorable Samuel Merrifield, Her Majesty's Commissioner of Public Works for the State of Victoria, shall give the necessary directions herein accordingly.

A. MAHLSTEDT,  
Clerk of the Executive Council.

#### COUNTRY ROADS BOARD.

*At the Executive Council Chamber, Melbourne, the nineteenth day of May, 1953.*

#### PRESENT:

His Excellency the Governor of Victoria.  
Mr. Shepherd | Mr. Smith.

#### ORDER APPROVING OF A NEW STATE HIGHWAY IN THE SHIRE OF WERRIBEE AND CITY OF SUNSHINE.

WHEREAS the Country Roads Board constituted under the *Country Roads Act 1928* (No. 3662) has represented to His Excellency the Governor in Council that it appears to it desirable that the new Princes Highway in the Shire of Werribee and City of Sunshine should be made by the said Board: And whereas the said Board in accordance with the requirements of section 19 of the said cited Act has caused to be prepared a map plan and estimate showing the points between which and on and through what land the said new highway is proposed to be made and the cost of acquiring the land and constructing the said new highway: And whereas on an inspection of the said map and plan and a consideration of the said estimate His Excellency the Governor in Council is satisfied that there are funds legally available for acquiring the land and constructing the said new highway: Now therefore be it known by this present Order that His Excellency the Governor of the State of Victoria with the advice of the Executive Council thereof doth hereby approve of the said highway being made, that is to say:—

All that piece of land in the Parish of Cut Paw Paw, the boundaries of which are as follow:—Commencing at a point on the eastern boundary of allotment A, section 10 of the said parish, distant 359 deg. 27 min. 848.6 links from the south-eastern angle of the said allotment; thence by lines bearing respectively 239 deg. 50½ min. 800 links, 242 deg. 50 min. 2,341.8 links, 49 deg. 12 min. 176.9 links, and 62 deg. 50 min. 2,968.8 links to the point of commencement—which said piece of land is particularly delineated and shown coloured red and yellow on survey plan numbered 5720, lodged in the office of the Country Roads Board.

And the Honorable Samuel Merrifield, Her Majesty's Commissioner of Public Works for the State of Victoria, shall give the necessary directions herein accordingly.

A. MAHLSTEDT,  
Clerk of the Executive Council.

#### COUNTRY ROADS BOARD.

*At the Executive Council Chamber, Melbourne, the nineteenth day of May, 1953.*

#### PRESENT:

His Excellency the Governor of Victoria.  
Mr. Shepherd | Mr. Smith.

#### ORDER APPROVING OF A NEW MAIN ROAD IN THE SHIRE OF GRENVILLE AND CITY OF BALLAARAT.

WHEREAS the Country Roads Board constituted under the *Country Roads Act 1928* (No. 3662) has represented to His Excellency the Governor in Council that it appears to it desirable that the deviation hereinafter referred to from the existing new Ballarat—Carngham road in the Shire of Grenville and City of Ballarat should be made by the said Board: And whereas the said Board in accordance with the requirements of section 19 of the

No. 484.—4836/53.—3

said cited Act has caused to be prepared a map plan and estimate showing the points between which and on and through what land the new road is proposed to be made and the cost of acquiring the land and constructing the said new road: And whereas on an inspection of the said map and plan and a consideration of the said estimate His Excellency the Governor in Council is satisfied that there are funds legally available for acquiring the land and constructing the said new road: Now therefore be it known by this present Order that His Excellency the Governor of the State of Victoria with the advice of the Executive Council thereof doth hereby approve of the said road being made, that is to say:—

All that piece of land in the City of Ballarat, Parish of Ballarat, the boundaries of which are as follow:—Commencing at the south-eastern angle of Crown section 138 of the said city; thence by lines bearing respectively 270 deg. 11 min. 383 ft. 11½ in., 83 deg. 13 min. 315 ft. 8½ in., 90 deg. 11 min. 70 ft. 4½ in., and 179 deg. 48 min. 38 ft. 3½ in. to the point of commencement—which said piece of land is particularly delineated and shown coloured red and blue on survey plan numbered 5708, lodged in the office of the Country Roads Board.

And the Honorable Samuel Merrifield, Her Majesty's Commissioner of Public Works for the State of Victoria, shall give the necessary directions herein accordingly.

A. MAHLSTEDT,  
Clerk of the Executive Council.

#### Land (Residence Areas) Act 1939. DEPARTMENT OF CROWN LANDS AND SURVEY.

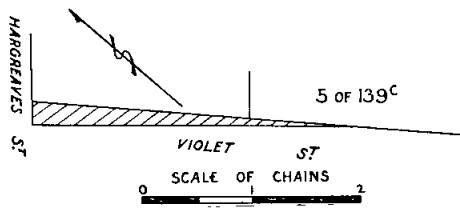
*At the Executive Council Chamber, Melbourne, the nineteenth day of May, 1953.*

#### PRESENT:

His Excellency the Governor of Victoria.  
Mr. Shepherd | Mr. Smith.

#### PORITION EXCISED FROM ROAD.

HIS Excellency the Governor of the State of Victoria, by and with the advice of the Executive Council thereof, in pursuance of the provisions of section 3, subsection (1) of the *Land (Residence Areas) Act 1939* (No. 4697) and with the approval of the Council of the City of Bendigo, doth hereby order that that portion of Violet-street in the City of Bendigo, Parish of Sandhurst, County of Bendigo, as shown by hachure on plan hereunder, be excised.—(S.372<sup>(31)</sup>) (1164/12).



And the Honorable Robert Wilfred Holt, Her Majesty's Commissioner of Crown Lands and Survey for the State of Victoria, shall give the necessary directions herein accordingly.

A. MAHLSTEDT,  
Clerk of the Executive Council.

#### DEPARTMENT OF CROWN LANDS AND SURVEY.

*At the Executive Council Chamber, Melbourne, the nineteenth day of May, 1953.*

#### PRESENT:

His Excellency the Governor of Victoria.  
Mr. Shepherd | Mr. Smith.

#### REVOCATION OF ORDER IN COUNCIL TEMPORARILY RESERVING AND WITHHOLDING FROM SALE, LEASING, AND LICENSING CERTAIN LAND.

HIS Excellency the Governor of the State of Victoria, by and with the advice of the Executive Council thereof, doth hereby, in pursuance of the provisions of the

*Land Act 1928*, revoke the temporary reservation and the withholding from sale, leasing, and licensing of the land mentioned hereunder:—

**BRANJEE.**—Order in Council of the 6th September, 1880, of 21 acres 2 roods 17 perches of land in the Parish of Branjee, as a site for a Quarry, so far only as regards the portion thereof comprised within the boundaries published in the *Government Gazette* of the 22nd April, 1953, and containing 12 acres 1 rood 9 perches.—(C.36569).

And the Honorable Robert Wilfred Holt, Her Majesty's Commissioner of Crown Lands and Survey for the State of Victoria, shall give the necessary directions herein accordingly.

A. MAHLSTEDT,  
Clerk of the Executive Council.

#### DEPARTMENT OF CROWN LANDS AND SURVEY.

*At the Executive Council Chamber, Melbourne, the nineteenth day of May, 1953.*

##### PRESENT:

His Excellency the Governor of Victoria.  
Mr. Shepherd | Mr. Smith.

#### REVOCATION OF TEMPORARY RESERVATIONS OF LANDS BY ORDERS IN COUNCIL.

**HIS** Excellency the Governor of the State of Victoria, by and with the advice of the Executive Council thereof, doth hereby, in pursuance of the provisions of the *Land Act 1928*, revoke the temporary reservations of the lands by Orders in Council hereinafter referred to, viz.:—

**BAROKA.**—Order in Council of the 9th December, 1935, of 49 acres 2 roods 19 perches of land in the Parish of Baroka, as a site for Public purposes, so far only as regards the portion thereof comprised within the boundaries published in the *Government Gazette* of the 22nd April, 1953, and containing 3 acres 1 rood 32 perches.—(Rs.477.)

**BRANJEE.**—Order in Council of the 26th October, 1891, of 9 acres 1 rood 8 perches of land in the Parish of Branjee, as a site for a Manure Depot.—(Rs.7063.)

**NANGANA.**—Order in Council of the 22nd May, 1917, of 5 acres of land in the Parish of Nangana, as a site for a State School.—(Rs.1540.)

**NAR-BE-THONG.**—Order in Council of the 28th December, 1906, of 1 rood 23 perches of land in the Township of Nar-be-thong, as a site for a Mechanics' Institute.—(Rs.4825.)

**ULUPNA.**—Order in Council of the 2nd July, 1912, of 2 acres of land in the Parish of Ulupna as a site for a State School.—(122/121.)

And the Honorable Robert Wilfred Holt, Her Majesty's Commissioner of Crown Lands and Survey for the State of Victoria, shall give the necessary directions herein accordingly.

A. MAHLSTEDT,  
Clerk of the Executive Council.

#### DEPARTMENT OF CROWN LANDS AND SURVEY.

*At the Executive Council Chamber, Melbourne, the nineteenth day of May, 1953.*

##### PRESENT:

His Excellency the Governor of Victoria.  
Mr. Shepherd | Mr. Smith.

#### UNUSED AND UNMADE ROADS CLOSED.

**HIS** Excellency the Governor of the State of Victoria, by and with the advice of the Executive Council thereof, doth hereby direct that, in pursuance of the provisions of section 304 of the *Land Act 1928*, the unused and unmade roads referred to hereunder be closed, viz.:—

Parish of Huntly, County of Bendigo, being—(1) the road between allotments 20, section A, 21n, 21A, and 21, section 29, 15, 16, no section, and allotments 10, 11, 14, 14A, 16A, 16B, 18, section 29, (2) the road forming the eastern boundary of allotments 18, section A, 19A, section 29, 13, 14, 15, 16, no section, 18, 18A, section 29, (3) the road forming the northern boundary of allotment 17A, section 25.—(H.107(s) (W.66030).

And the Honorable Robert Wilfred Holt, Her Majesty's Commissioner of Crown Lands and Survey for the State of Victoria, shall give the necessary directions herein accordingly.

A. MAHLSTEDT,  
Clerk of the Executive Council.

#### EDUCATION ACT 1928.

*At the Executive Council Chamber, Melbourne, the nineteenth day of May, 1953.*

##### PRESENT:

His Excellency the Governor of Victoria.  
Mr. Shepherd | Mr. Smith.

#### REGULATION XXXVIII.—TECHNICAL SCHOOLS.—AMENDMENT NO. 59.

**HIS** Excellency the Governor of the State of Victoria, by and with the advice of the Executive Council thereof and in pursuance of the powers conferred by the *Education Act 1928*, and all other powers thereto enabling, doth hereby amend Regulation XXXVIII.—Technical Schools—as follows:—

Rescind clause 37 and substitute the following clause:—

“37. (a) Candidates attending State schools (including technical schools subsidized by the State) who desire to present themselves for annual technical school examinations shall complete a prescribed entry form which must be lodged at the office of the school at which they attend not later than the twenty-third day of September, in the year in which the examinations are held, provided that, in special cases, entries received not

later than fourteen days after the twenty-third day of September may, with the approval of the head of the school, be accepted on payment of a late fee of Ten shillings for each candidate.

(b) Candidates not in attendance at a State school (including technical schools subsidized by the State) who desire to present themselves for annual technical school examinations shall forward an application in time to reach the office of the Education Department not later than the twenty-third day of September, in the year in which the examinations are held, provided that, in special cases, applications received not later than fourteen days after the twenty-third day of September may, with the approval of the Director, be accepted on payment of a late fee of Ten shillings for each candidate.

(c) The late fee mentioned in sub-clauses (a) and (b) of this clause shall, in the case of candidates who are required to pay the entry fee mentioned in clause 36, be in addition to the entry fee."

And the Honorable Alfred Ernest Shepherd, Her Majesty's Minister of Education for the State of Victoria, shall give the necessary directions herein accordingly.

A. MAHLSTEDT,  
Clerk of the Executive Council.

---

#### PUBLIC SERVICE ACT 1946.

*At the Executive Council Chamber, Melbourne, the  
nineteenth day of May, 1953.*

PRESENT:

His Excellency the Governor of Victoria.  
Mr. Shepherd                      |                      Mr. Smith.

#### REGULATIONS.

IN pursuance of the powers conferred by the *Public Service Act 1946*, His Excellency the Governor of the State of Victoria, by and with the advice of the Executive Council thereof, doth hereby amend the Public Service (Governor in Council) Regulations in the manner following, that is to say:—

#### PART IV.—LEAVE OF ABSENCE.

##### SICK LEAVE.

Sub-regulation (3) of Regulation 41 shall be revoked and the following sub-regulation substituted therefor:—

"(3) If any officer or employee sustains personal injury by accident arising out of or in the course of the discharge of his duty of such a nature as to incapacitate him for all duty, and the Board is satisfied that such injury was not contributed to by the negligence or misconduct of the officer or employee, such officer or employee shall apart from any sick leave which may be standing to his credit, be granted during such incapacity leave on full pay less the amount paid by way of weekly compensation by the State Insurance Commissioner. Leave granted under the provisions of this sub-regulation shall not be regarded as a debit against the officer or employee and shall not exceed a continuous period of fifty-two weeks inclusive of any other leave which may be granted with pay.

The Board in determining whether an injury suffered by an officer or employee as a result of an accident arose out of or in the course of the discharge of duty shall have regard to the interpretative provisions of section 8 of the *Workers Compensation Act 1951*."

And the Honorable Leslie William Galvin, Her Majesty's Acting Premier for the State of Victoria, shall give the necessary directions herein accordingly.

A. MAHLSTEDT,  
Clerk of the Executive Council.

## THE CONSTITUTION ACT AMENDMENT ACTS.

*At the Executive Council Chamber, Melbourne, the  
twenty-sixth day of May, 1953.*

## PRESENT:

His Excellency the Governor of Victoria.  
Mr. Stoneham | Mr. Shepherd.

AMENDMENT OF THE VICTORIAN PARLIAMENTARY  
ELECTIONS REGULATIONS.

IN pursuance of the powers conferred by The Constitution Act Amendment Acts and all other powers enabling him in that behalf, His Excellency the Governor of the State of Victoria, by and with the advice of the Executive Council thereof, doth hereby amend the Victorian Parliamentary Elections Regulations by revoking the Second Schedule to the said Regulations and substituting therefor the following:—

## "SECOND SCHEDULE.

## Regulation 41.

RATES OF ALLOWANCES FOR EXPENSES OF CONDUCTING  
ELECTIONS.

## 1. Substitute Returning Officers—

	Contested Election.	Uncontested Election.
	£	£
Metropolitan Districts—		
All Districts .. .. .	85	30
Urban Districts—		
All Districts .. .. .	75	25
Country Districts—		
Where the number of polling booths does not exceed 65 ..	80	25
Where the number of polling booths exceeds 65, but does not exceed 80 .. .. .	90	30
Where the number of polling booths exceeds 80, but does not exceed 100 .. .. .	100	35
Where the number of polling booths exceeds 100 ..	115	35
Metropolitan Provinces—		
All Provinces .. .. .	210	60
Country Provinces—		
Where the number of polling booths does not exceed 230	280	90
Where the number of polling booths exceeds 230, but does not exceed 280 .. .. .	320	90
Where the number of polling booths exceeds 280 ..	360	90

If a Substitute Returning Officer acts for a contested election for a District as well as a contested election for a Province, he shall be allowed only half the fee fixed for the District in addition to the fee fixed for the Province.

Where any person or persons are required to be employed to assist a Substitute Returning Officer in his performance of the normal duties associated with the organizing and conduct of the election, such assistance shall be paid for out of the fee fixed for such Substitute Returning Officer.

Where a Substitute Returning Officer acts as a Deputy Returning Officer or a Relieving Deputy Returning Officer on polling day no payment will be allowed other than that made for acting as Substitute Returning Officer.

2. Deputy Returning Officers—	£	s.	d.
To a Deputy Returning Officer (or Relieving Deputy)—For the Polling Day .. .. .	4	10	0
To a Relieving Deputy Returning Officer required by a Returning Officer to take charge of the arrangements at a polling place containing more than one polling booth—			
Where the number of polling booths exceeds 1, but does not exceed 3 .. .. .	5	0	0
Where the number of polling booths exceeds 3, but does not exceed 8 .. .. .	5	10	0
Where the number of polling booths exceeds 8, but does not exceed 15 .. .. .	6	0	0
Where the number of polling booths exceeds 15 ..	7	0	0
3. Poll Clerks—			
To a Poll Clerk—For the Polling Day .. .. .	3	15	0

4. To officers assisting the Returning Officer in the following duties, namely:—

- (a) counting and distributing preference votes;
- (b) conducting a recount of ballot papers; and
- (c) preparing "marked rolls" of electors who have not recorded their votes.

Substitute Returning Officers 10s. per hour.

Deputy Returning Officers (or Relieving Deputies) 8s. per hour.

Poll Clerks 6s. per hour.

5. Travelling Expenses—

To a Returning Officer, a Substitute Returning Officer, a Deputy Returning Officer (or Relieving Deputy), a Poll Clerk, and to a Special Messenger—only where indispensably necessary the actual expense incurred.

In all the above cases, when the travelling can be done by railway or by road service—the actual fares only.

Provided that the cost of travelling shall not in any case exceed Ten pence per mile each way, the mileage to be specified on each account.

When the distance travelled exceeds 20 miles each way, for each day that he is necessarily absent from his residence, in addition—

	£	s.	d.
To a Returning Officer .. .. .	1	10	0
To a Substitute Returning Officer .. .	1	5	0

Under no circumstances whatever will any charge for refreshments be allowed.

6. Hire or erection of booths and the transport of materials—

The actual cost as proved by vouchers.

When a poll is taken in any school-house or building not used exclusively for religious services, and which is supported wholly or in part by any public funds or by any perpetual endowment, or which has been built or is supported wholly or in part by any grant from the public revenue, the actual cost of erection of the "compartments" and the cost of cleaning only will be allowed.

In Metropolitan and Urban Provinces or Districts a quotation should be obtained before engaging a contractor to transport voting screens and ballot boxes or to erect voting screens. Further quotations from other contractors should be obtained if the original quotation is considered excessive in price or otherwise unsatisfactory.

7. Stationery—

The stationery required by Deputy Returning Officers and Poll Clerks will be supplied by the Government Printer, made up in packets, each containing sufficient for one table and the voting compartments connected therewith.

Returning Officers when submitting requisitions should state the number of packets required.

All printing should, if time permits, be carried out by the Government Printer.

8. Advertisements—

As certified by the Government Printer.

9. Allowances for Clerical Assistance—

In the case of a contested election the following allowances for clerical assistance shall be paid to Returning Officers—

	£	s.	d.
For the first one hundred (100) or portion of one hundred applications for postal ballot-papers received .. . . .	5	0	0
For each additional application for a postal ballot-paper dealt with, over and above the first hundred .. . . .	0	1	0
For scrutinizing and counting (where necessary) absent votes and votes of unenrolled voters polled for the Province or District—for every one hundred of the sum of such votes and for the remaining fraction of one hundred .. . . .	1	10	0
For bringing booth rolls into conformity with certified rolls—an allowance for each Province or District as fixed from time to time by the Minister."			

And the Honorable Joseph Henry Smith, for and on behalf of Her Majesty's Chief Secretary for the State of Victoria, shall give the necessary directions herein accordingly.

A. MAHLSTEDT,  
Clerk of the Executive Council.

## WORKERS COMPENSATION ACTS.

*At the Executive Council Chamber, Melbourne, the  
twenty-sixth day of May, 1953.*

PRESENT:

His Excellency the Governor of Victoria.

Mr. Stoneham

Mr. Shepherd.

## AMENDED REGULATIONS.

IN pursuance of the powers conferred by the Workers Compensation Acts and all other powers him thereunto enabling, His Excellency the Governor of the State of Victoria, in the Commonwealth of Australia, by and with the advice of the Executive Council of the said State, doth hereby make the regulations following (that is to say):—

1. The Workers Compensation Regulations 1942 are hereby amended as follows:—

(1) The third proviso to clause twelve of the said Regulations is hereby revoked.

(2) In clause thirteen of the said Regulations, the words " (other than a policy providing an indemnity to an employer whose employees are engaged in mining operations) " are hereby revoked.

(3) Clause fifteen of the said Regulations is hereby revoked.

(4) Clause sixteen of the said Regulations is hereby revoked.

And the Honorable Joseph Henry Smith, for and on behalf of Her Majesty's Chief Secretary for the State of Victoria, shall give the necessary directions herein accordingly.

A. MAHLSTEDT,

Clerk of the Executive Council.

## PRICES REGULATION ACTS.

*At the Executive Council Chamber, Melbourne, the  
twenty-sixth day of May, 1953.*

PRESENT:

His Excellency the Governor of Victoria.

Mr. Stoneham

Mr. Shepherd.

## NOTICE OF DECLARATION OF CERTAIN GOODS AS DECLARED GOODS AND OF CERTAIN SERVICES AS DECLARED SERVICES FOR THE PURPOSES OF PART II. OF THE PRICES REGULATION ACT 1948.

IN pursuance of the powers conferred upon him by the *Prices Regulation Act 1948*, His Excellency the Governor of Victoria, by and with the advice of the Executive Council thereof—

1. Doth hereby declare the following goods to be declared goods for the purposes of Part II. of the said Act, that is to say:—

(1) Youths', boys', maids', girls', and infants' clothing, garments and apparel of all types and descriptions including all garments made primarily for school and college wear, but not including—

- (a) bathing costumes and trunks;
- (b) gloves and mittens;
- (c) handkerchiefs;
- (d) headwear of any description;
- (e) hosiery made wholly or substantially from pure silk or nylon;
- (f) ties, scarves and other neckwear;
- (g) underwear;
- (h) garments made to the special measurements and for the personal use of an individual.

(2) Hosiery, socks, stockings, sockettes and footlets of all types and descriptions other than those made wholly or substantially of pure silk or nylon.

(3) Knitted garments of all types and descriptions other than—

- (a) underwear;
- (b) gloves and mittens;
- (c) ties, scarves and other neckwear;
- (d) bathing costumes and trunks.

(4) Men's, youths' and boys' shirts and pyjamas.

(5) Men's trousers made from cotton-tweed, drill or denim.

- (6) Men's overalls of all types and descriptions.
- (7) Blankets, bunnyrugs, travelling rugs and bush rugs.
- (8) Hand-knitting yarns made wholly or partly of wool.

And—

2. Doth hereby declare the following services to be declared services for the purposes of Part II. of the said Act, that is to say:—

The manufacture or partial manufacture of any items of clothing, garments, apparel, yarns, textiles or drapery which are declared goods for the purposes of Part II. of the *Prices Regulation Act 1948*.

And the Honorable William Slater, Her Majesty's Minister in Charge of Prices for the State of Victoria, shall give the necessary directions herein accordingly.

A. MAHLSTEDT,

Clerk of the Executive Council.

## LANDLORD AND TENANT ACTS.

*At the Executive Council Chamber, Melbourne, the  
twenty-sixth day of May, 1953.*

PRESENT:

His Excellency the Governor of Victoria.

Mr. Stoneham

Mr. Shepherd.

## ORDER EXCLUDING CERTAIN PREMISES FROM THE OPERATION OF THE PROVISIONS CONTAINED IN PARTS III. AND V. OF THE LANDLORD AND TENANT ACT 1948.

IN pursuance of the powers conferred upon him by the *Landlord and Tenant Act 1948*, His Excellency the Governor of Victoria, by and with the advice of the Executive Council thereof, doth hereby declare that the premises known as Number 831 Canterbury-road, Box Hill, shall be excluded from the operation of the whole of the provision contained in Parts III. and V. of the *Landlord and Tenant Act 1948*.

And the Honorable William Slater, Her Majesty's Attorney-General in and for the State of Victoria, shall give the necessary directions herein accordingly.

A. MAHLSTEDT,

Clerk of the Executive Council.

## RIVER IMPROVEMENT ACT 1948.

*At the Executive Council Chamber, Melbourne, the twenty-sixth day of May, 1953.*

## PRESENT:

His Excellency the Governor of Victoria.  
Mr. Stoneham | Mr. Shepherd.

## LOUGH CALVERT DRAINAGE TRUST CONSTITUTED.

UNDER the powers conferred by the *River Improvement Act 1948* and all other powers him enabling in that behalf, His Excellency the Governor of the State of Victoria by and with the advice of the Executive Council of the said State, doth hereby declare order and direct as follows:—

1. That the area included within the boundaries defined in the Schedule hereto shall be and the same is hereby constituted a drainage district to be known as the Lough Calvert Drainage District under the jurisdiction and control of a drainage trust to be known as the Lough Calvert Drainage Trust and on and from the date of this Order such District and Trust shall be deemed to be so constituted.

2. That the proposed works of the said Trust shall comprise the draining of land adjacent to Lake Colac and Lough Calvert and along Birregurra Creek together with other river improvement works within the said District.

3. That the said Trust shall be comprised of seven Commissioners of whom three shall be elected by the ratepayers of the said District, one shall be elected by the Council of the Town of Colac, one shall be elected by the Council of the Shire of Colac, one shall be elected by the Council of the Shire of Winchelsea, and one shall be appointed by the Governor in Council.

4. That pending the election of Commissioners by the several Councils and by the ratepayers of the District respectively as provided in clause 3 hereof, and notwithstanding anything in the said clause 3, the Governor in Council may appoint six persons as Commissioners to hold and exercise the offices of the Commissioners to be so elected.

## SCHEDULE.

Commencing at the most northern angle of allotment 13B, Township and Parish of Colac, County of Colwarth; thence generally south-westerly by the eastern and south-eastern boundaries of allotment 13B to its most southern angle; thence by boundary lines through allotment 13, south 34 deg. 27 min. east, 27 links, south 55 deg. 33 min. west, 16.6 links, south 30 deg. 24 min. east, 235 links, south 34 deg. 27 min. east, 154 links, south 45 deg. 1 min. west, 943 links to the south-western boundary of allotment 13; thence north-westerly by a line across Mill-street to the eastern angle of allotment 14A; thence generally south-westerly by the south-eastern boundaries of allotments 14A, 15A, 16A, and 17A to the southern angle of allotment 17A; thence westerly by a line across Bruce-street to the eastern angle of allotment 18A; thence generally westerly by the southern boundary of allotment 18A to the eastern angle of allotment 19A; thence south-westerly by the north-western boundary of the land comprised within the plan of subdivision No. 12873 lodged in the Office of Titles to a point in the south-western boundary of allotment 21, distant 763 links from the most western angle of allotment 21A; thence north-westerly by a line across Church-street to the most eastern angle of allotment 22A; thence generally westerly by the southern boundary of allotment 22A to its western angle; thence generally southerly by the western boundaries of allotments 22, 23, 24, and 25 to the southern angle of allotment 25; thence generally westerly by the northern boundary of Chapel-street across Borongarook Creek to the eastern angle of section 36; thence generally north-westerly and westerly by the western and southern boundaries of reserves for public purposes forming the eastern boundaries of sections 36 and 34 and the northern boundary of Fyans-street to the south-eastern angle of section 38A; thence northerly, south-westerly and southerly by the eastern, northern, and western boundaries of section 38A to the northern boundary of Queens-avenue; thence generally westerly by the southern boundary of reserves for public purposes forming the northern boundary of Queens-avenue, the north-eastern boundaries of a recreation reserve and a line across Armstrong-street connecting those boundaries to the most northern angle of the recreation reserve; thence south-westerly by a line across Hamilton-street to the south-eastern angle of allotment 66;

thence westerly by the southern boundary of allotment 66 to its point of intersection with the eastern boundary of Alexander-street shown on plan of subdivision No. 20387, lodged in the Office of Titles; thence generally northerly by the last-mentioned boundary through allotments 66 and 63 to the southern boundary of Stodart-street; thence westerly by the southern boundary of Stodart-street to a point in line with the most eastern boundary of lot 1 shown on plan of subdivision No. 20258, lodged in the Office of Titles; thence northerly by a line across Stodart-street to the south-eastern angle of lot 1; thence generally northerly, westerly, and southerly by the eastern, northern, and western boundaries of lot 1 to its south-western angle; thence westerly by the northern boundary of Stodart-street, forming the southern boundary of lot 2, on plan of subdivision No. 7296, lodged in the Office of Titles to a point in the eastern boundary of allotment 5, Parish of Elliminyt; thence southerly by the eastern boundary of lot 10, shown on plan of subdivision No. 4016, lodged in the Office of Titles to the south-eastern angle of lot 10; thence westerly and northerly by the southern and western boundaries of lot 10, to a point in line with the northern boundary of lot 11; thence westerly by a line, the southern boundary of lot 13 and a line in continuation thereof, across a road to a point in the eastern boundary of allotment 2; thence southerly by the eastern boundaries of allotments 2 and 1 to the south-eastern angle of allotment 1; thence westerly by the northern boundary of the Princes Highway forming the southern boundary of allotment 1, Parish of Elliminyt, and crossing Deans Creek, the southern boundary of allotment 4, section 16, Parish of Nalangil, to the south-eastern angle of lot 15, shown on plan of subdivision No. 9167, lodged in the Office of Titles; thence westerly by the southern boundaries of lots 15 and 14, and north-westerly by the boundary of a road forming the south-western boundaries of lots 14, 16, 17, 18, and 19 to its point of intersection with the northern boundary of lot 19; thence easterly by the northern boundary of lot 19 to a point in line with the western boundary of lot 111, shown on plan of subdivision No. 984, lodged in the Office of Titles; thence northerly by a line across a road and by the western boundaries of lots 111, 109, 107, 105, 103, 101, and 98 to the north-western angle of lot 98; thence easterly by the northern boundary of lot 98 to a point in line with the western boundary of lot 86; thence northerly by a line across a road and by the western boundary of lot 86 to its north-western angle; thence generally north-easterly by the north-western boundaries of lots 86, 87, and 96 to a point in line with the western boundary of lot 88, Parish of Warrion; thence generally northerly by a line across a road and by the western boundaries of lot 88, allotments 24B (south-western part), 23H, and 24B (north-western part) to the north-western angle of allotment 24B; thence easterly by the northern boundary of allotment 24B (north-western part), a State School reserve, allotment 24B (north-eastern part) and a line in continuation thereof across a road to a point in the western boundary of allotment 24C; thence northerly and easterly by a western and northern boundary of allotment 24C (western and northern parts) to the point of intersection with the eastern boundary of a road through allotment 16C; thence generally northerly by the last-mentioned boundary through lots 43, 42, 2, and 1 shown on plan of subdivision No. 4029, lodged in the Office of Titles to a point in the northern boundary of lot 1; thence easterly by the southern boundary of a road to the south-western angle of lot 37, on the said plan of subdivision, Parish of Ondit, County of Grenville; thence northerly by the western boundary of lot 37, generally north-easterly by its northern boundary and southerly by its eastern boundary to a point 297 links north from the north-western angle of allotment 4A; thence easterly by a boundary to a point in the eastern boundary of allotment 4, 297 links north of the north-eastern angle of allotment 4A; thence by the eastern boundaries of allotments 4 and 4A to the north-western angle of allotment 5C; thence easterly by the northern boundary of allotment 5C and a line in continuation thereof across a road to a point in the western boundary of allotment 6AA; thence southerly by the western boundaries of allotments 6AA and 6AB to the south-western angle of allotment 6AB; thence easterly by the southern boundaries of allotments 6AB, 6B, 7AB, 7D, 8AB, 9, and a line across Colac-Ballarat main road and Colac-Cressy Railway Reserve to the south-western angle of allotment 10; thence generally northerly by the eastern boundary of the Colac-Ballarat main road forming the western boundaries of allotments 10 and 13, lots 22, 21, and 20, on plan of subdivision No. 8385, lodged in the Office of Titles, allotments 18A, 19A, 39A, 40A, 41A, and 2 of A to the western angle of allotment 2B; thence south-easterly, north-easterly, and north-westerly by the southern, eastern, and northern boundaries of allotment 2B, to its northern angle; thence north-easterly by the eastern boundary of a road forming the western boundaries of allotments 2, 2C, 4, and 5, section A, and allotments 53A, 55A, 56A, and

60A to the north-western angle of allotment 60A; thence easterly by the northern boundaries of allotments 60A, and 60B to a point in line with the western boundary of allotment 72A; thence northerly by a line across a road and generally northerly by the eastern boundaries of a road forming the western boundaries of allotments 72A, 74A, 75A, 108A, 109A, 110A, 111A, 112A, 113A, 114A, 128A, 129, 138, 139A, 150A, 151A, 162, State School reserve, allotments 174A, 175A, 186A, and 187A to the north-western angle of allotment 187A; thence easterly by the northern boundaries of allotments 187A, 187B, 192A, and 192B to a point in line with the western boundary of allotment 76B, Parish of Cressy; thence northerly by a line across a road and by the western boundaries of allotments 76B and 76A to the north-western angle of allotment 76A; thence generally easterly by the northern boundaries of allotments 76A, 75A, 74A, 73A, 72, 71 and a line across a road to a point in the western boundary of allotment 109, Parish of Weering, distant 6,854 links north, from the south-western angle of allotment 109; thence easterly by a line through allotments 109, 106, 105, 102, 101, and 98 to a point in the eastern boundary of allotment 98, distant 7,575 links, from the south-eastern angle of allotment 98; thence southerly by the eastern boundary of allotment 98 and a line in continuation thereof across a road to a point in the northern boundary of allotment 51, Parish of Warracbarunah; thence easterly by the northern boundaries of allotments 51 and 50, to the eastern angle of allotment 50; thence south-easterly by a line across a road to the northern angle of allotment 32; thence generally south-easterly by the north-eastern boundaries of allotments 32, 32A, and 32C to the north-eastern angle of allotment 32C; thence southerly by the eastern boundaries of allotments 32C and 31 to the south-eastern angle of allotment 31; thence westerly by the southern boundary of allotment 31 and southerly by the eastern boundaries of allotments 36 and 35A to the south-eastern angle of allotment 35A; thence westerly by the southern boundaries of allotments 35A, 35, 37, 37B, 37A and lines across roads connecting those boundaries to the most eastern angle of allotment 43; thence generally south-westerly by the north-western boundaries of a road forming the south-eastern boundaries of allotments 43, 42, 41, 97A, 97B, 98A, 98B, Parish of Warracbarunah, allotments 46B, 47B, 48B, and 49B, Parish of Turkeeth, to the south-eastern angle of allotment 49B; thence westerly by the northern boundaries of allotments 50B and 50A to the western angle of allotment 50A; thence generally south-easterly by the south-western boundaries of allotments 50A, 51A, and 51B to the southern angle of allotment 51B; thence southerly by a line across a road to the north-eastern angle of allotment 57B; thence generally southerly by the western boundary of a road forming the eastern boundaries of allotments 57B, 57C, 58B, 58C, 59B, 151A, and 151B to a point in line with the northern boundary of allotment 133A; thence easterly by a line across a road and by the northern boundaries of allotments 133A, 133B, 131A, 131B, 130A, and 130C to the north-eastern angle of allotment 130C; thence southerly by the eastern boundary of allotment 130C to the north-western angle of allotment 126A; thence easterly by the northern boundaries of allotments 126A, 126C, and a line across a road to the north-western angle of allotment 118; thence southerly by the western boundaries of allotments 118, 119, 120, 121, 122, and 123 to the south-western angle of allotment 123; thence westerly by a line across a road to the south-eastern angle of allotment 123B; thence westerly by the southern boundaries of allotments 123B and 123A to the north-eastern angle of allotment 5E, Parish of Irrewarra; thence southerly by the eastern boundary of allotment 5E and the eastern boundary of a road to the south-western angle of allotment 5B; thence easterly by the northern boundary of a road forming the southern boundaries of allotments 5D, 5C, 5B, and 5A to the south-eastern angle of allotment 5A; thence generally northerly by the eastern boundaries of allotment 5A to a point in line with the south-eastern boundary of allotment 74, Parish of Birregurra; thence north-easterly by a line across a road and by the south-eastern boundary of allotment 74 to a point in line with the northern boundary of allotment 70; thence easterly by a line across a road and by the northern boundary of allotment 70 to a point in the western boundary of Crown section B, Mt. Gellibrand pre-emptive purchase; thence northerly by the western boundary of Crown section B to its north-western angle; thence easterly by the northern boundaries of Crown sections B and A and a line in continuation of the last-mentioned boundary across a road to a point in the western boundary of allotment 56B; thence generally south-easterly by the western boundaries of allotments 56B, 55C, 55A, 53 and lines connecting those boundaries across a road and across the Princes Highway in continuation of the last-mentioned boundary to a point in the northern boundary of allotment A, section XVIII.; thence generally north-easterly by the southern boundary of the Princes Highway forming the northern boundaries

of allotments A and D, section XVIII., allotments A, B, C, and D, section XII., allotment A, section XI., allotments 8, 7, 6, 5, 4, 3, 2, and 1, section XI.B, allotment C, section XI., allotments C (crossing the South-Western Railway Reserve), and D, section X., and allotments A and B, section VII., to the northern angle of allotment B; thence southerly by the eastern boundary of allotment B to the north-western angle of allotment D; thence easterly and southerly by the northern and eastern boundaries of allotment D to the north-western angle of allotment 8, section IX.; thence generally south-easterly by the northern and eastern boundaries of allotment 8 to the left bank of the Barwon river; thence generally south-westerly and upstream along the left bank of the Barwon river forming the south-eastern boundaries of allotments 8 and 9 and by the southern boundaries of allotment 9 to its most southern angle; thence westerly by the southern boundary of a road forming the northern boundary of allotments 4 and 5 and a line in continuation of the last-mentioned boundary across a road to a point in the eastern boundary of allotment F, section X.; thence southerly by the eastern boundary of allotment F and westerly by the southern boundaries of allotments F and E to the south-eastern angle of allotment A; thence northerly and westerly by the eastern and northern boundaries of allotment A and a line in continuation of the last-mentioned boundary across a road to the south-western angle of the western portion of allotment B, section X., County of Grenville; thence generally south-westerly by the north-western boundary of a road crossing the South-Western Railway Reserve and forming the southern boundaries of allotments D and E, section XI., County of Polwarth, allotments D, C, B, and A, section XIX., allotments C, B, and A, section XXIII. to the south-western angle of allotment A; thence generally northerly by the eastern boundary of a road forming the western boundaries of allotment A, section XXIII., the eastern part of allotment 2, section XVII., and allotments 5F, 5E, 5D, 5C, 5B, and a line in continuation of the last-mentioned boundary across the Princes Highway to a point in the southern boundary of allotment 5; thence south-westerly by the northern boundary of the Princes Highway forming the southern boundaries of allotments 5, 6, 7, 8, and 9, section XVII., and allotments 7 and 6, section XXV., to the point of intersection with the northern boundary of the South-Western Railway Reserve; thence generally westerly by the northern boundary of the railway reserve through allotment 6, section XXV., Parish of Birregurra, allotments 3, 2, and 1, section XV., Parish of Irrewarra, allotments 4 and 3, section XVI. to the south-eastern angle of allotment 51; thence northerly and westerly by the eastern and northern boundaries of allotment 51 to its north-western angle; thence generally northerly and easterly by the western and northern boundaries of allotment 50 to the south-eastern angle of allotment 48; thence northerly by the eastern boundary of allotment 48 and a line in continuation of the last-mentioned boundary across a road to a point in the southern boundary of allotment 6A1; thence westerly by the northern boundary of a road forming the southern boundaries of allotments 6A1, 6B, 6C, 7H, 7G, 7F, 7E, 8C, 8D, 8E, 13, 14, and 14A, and a line in continuation of the last-mentioned boundary across the Colac-Cressy Railway Reserve and Colac-Ballarat main road to a point in the eastern boundary of allotment 19; thence generally southerly by the western boundary of the main road forming the eastern boundaries of allotments 19, 21, 22, 23, 24, 25, 26, 27, 29, 30, 30B, 31, and portions 8 and 9 of allotment 1, section XIX. to the point of intersection with the north-western boundary of the South-Western Railway Reserve; thence generally south-westerly by the last-mentioned boundary through allotments 1, 2, 5, 3, and 4, section XX., to the point of intersection with the southern boundary of allotment 4; thence westerly by the southern boundary of allotment 4, Parish of Irrewarra, to its south-western angle; thence south-westerly by a line across Forest-street to the point of commencement.

All of the boundaries set forth in the foregoing Schedule are shown on a plan approved by the Governor in Council and deposited in the office of the State Rivers and Water Supply Commission, Melbourne.—(Corres. 53/4802.)

And the Honorable Clive Phillip Stoneham, Her Majesty's Minister of Water Supply for the State of Victoria, shall give the necessary directions herein accordingly.

A. MAHLSTEDT,  
Clerk of the Executive Council.



*River Improvement Act 1948.*  
LOUGH CALVERT DRAINAGE TRUST.

*At the Executive Council Chamber, Melbourne, the  
twenty-sixth day of May, 1953.*

## PRESENT:

His Excellency the Governor of Victoria.  
Mr. Stoneham | Mr. Shepherd.

REGULATIONS FOR THE ELECTION AND TERM OF  
OFFICE OF COMMISSIONERS, AND ANY MATTER  
INCIDENTAL THERETO.

**WHEREAS**, in pursuance of the provisions of the *River Improvement Act 1948*, the Governor in Council is empowered to make Regulations for the election and term of office of Commissioners of River Improvement Trusts, including Drainage Trusts, and any matter incidental thereto; now therefore His Excellency the Governor of the State of Victoria, acting by and with the advice of the Executive Council thereof, and in pursuance of the provisions of the now recited Act, doth for the purposes aforesaid make the following Regulations for and in respect of the Lough Calvert Drainage Trust:—

1. *General Regulations to Apply.*—The general Regulations, made in pursuance of the provisions of the Act, for the qualification, disqualification, election, appointment, removal, and term of office of Commissioners of River Improvement Trusts, published in the *Government Gazette*, dated 2nd August, 1950, shall be read and construed as one with these Regulations.

2. *Period for which Elected Commissioner shall Hold Office.*—The period for which an elected Commissioner shall hold office shall be until the fourth Thursday in the month of June, in the third year after the year of his election.

3. *Date of Ordinary Election of Commissioners.*—The ordinary election, other than the first election, of Commissioners under these Regulations shall be held on the fourth Thursday in the month of June, in each triennial year succeeding the year 1953.

4. *Voters' List to be Prepared Annually.*—For the purposes of any election, other than the first election, of Commissioners the Trust shall cause a list of voters to be prepared on or before the 10th day of June, in each year, in like manner to that provided by section 117, of the *Water Act 1928*, as amended by section 2 of the *Water Act 1936*, insofar as circumstances will admit, which shall, upon the approval by the Commissioners under the common seal of the Trust, be the list of voters for any election of Commissioners for the twelve months then next ensuing. —(Corres. 53/9632.)

And the Honorable Clive Phillip Stoneham, Her Majesty's Minister of Water Supply for the State of Victoria, shall give the necessary directions herein accordingly.

A. MAHLSTEDT,  
Clerk of the Executive Council.

## LOUGH CALVERT DRAINAGE TRUST.

*At the Executive Council Chamber, Melbourne, the  
twenty-sixth day of May, 1953.*

## PRESENT:

His Excellency the Governor of Victoria.  
Mr. Stoneham | Mr. Shepherd.

## APPOINTMENT OF COMMISSIONERS.

**I**N accordance with the provisions of clause 4 of the Order in Council approved on the 26th May, 1953, constituting the Lough Calvert Drainage Trust, His Excellency the Governor of the State of Victoria, by and with the advice of the Executive Council thereof, doth hereby appoint the persons named hereunder to be Commissioners of the said Trust pending the election of Commissioners by the several Councils and the Ratepayers of the district as provided in clause 3 of the said Order:—

## NORMAN LEONARD PADDLE

to hold office until a Commissioner is duly elected by the Council of the Town of Colac in accordance with the said clause 3;

## HERBERT LESLIE MARTIN

to hold office until a Commissioner is duly elected by the Shire of Colac in accordance with the said clause 3;

## JOHN STANLEY CALDOW

to hold office until a Commissioner is duly elected by the Shire of Winchelsea in accordance with the said clause 3;

## THOMAS ANZAC BARNARD,

## HENRY LESLIE ROBERTS, and

## CHARLES HAMILTON McDONALD,

to hold office until three Commissioners are elected by the ratepayers of the district in accordance with the said clause 3.

And the Honorable Clive Phillip Stoneham, Her Majesty's Minister of Water Supply for the State of Victoria, shall give the necessary directions herein accordingly.

A. MAHLSTEDT,  
Clerk of the Executive Council.

## DEPARTMENT OF PUBLIC WORKS.

*At the Executive Council Chamber, Melbourne, the  
twenty-sixth day of May, 1953.*

## PRESENT:

His Excellency the Governor of Victoria.  
Mr. Stoneham | Mr. Shepherd.

## RE-SUBDIVISION OF THE SHIRE OF NEWHAM AND WOODEND.

**WHEREAS** by the *Local Government Act 1946* (No. 5203) it is enacted that the Governor in Council may, from time to time, make Orders exercising certain powers therein set forth, amongst others to re-subdivide any municipal district into any number of subdivisions not exceeding eight, and that every such Order shall be published in the *Government Gazette*, and whereas the powers conferred upon the Governor in Council by the said Act are now exercised upon an application for the Council of the Shire of Newham and Woodend for the re-subdivision of the municipal district of the said municipality:

Now, therefore, His Excellency the Governor of the State of Victoria, by and with the advice of the Executive Council thereof, doth by this Order re-subdivide the municipal district of the Shire of Newham and Woodend, and doth re-define the boundaries of the municipal district and the subdivisions thereof in the manner hereinafter set forth, such descriptions to be in lieu of those published in the *Victoria Government Gazettes* of the 29th May, 1885, and the 23rd May, 1890.

*Shire of Newham and Woodend.*

Commencing on the summit of the Great Dividing Range at a point south of the south-western angle of allotment 7, section L, Parish of Trentham, being a point on the southern boundary of the parish; thence north by a line to that angle, and northerly and easterly by the western and northern boundaries of the said allotment, and northerly by the western boundary of allotment 67A, no section; thence easterly and northerly by a road to the north-western angle of allotment 78; thence north-westerly, northerly, north-easterly, and easterly by a road to the south-western angle of allotment X<sup>1</sup>, Parish of Tylden; thence northerly by a road and north-easterly by the Tylden-road to the Campaspe river; thence generally northerly by that river to the northern boundary of the Parish of Woodend; thence generally easterly by that boundary and northerly by the western boundaries of the Parishes of Newham and Cobaw to the north-western angle of allotment F<sup>2</sup> in the latter parish; thence easterly and south-easterly by a road to the boundary between the Counties of Dalhousie and Bourke at the southern angle of allotment 21, section C; thence generally north-easterly by the said county boundary to a point north of the north-western angle of allotment 41, section B; thence south by a line to that angle, south-easterly by the western boundaries of that allotment and allotment 40 and southerly by a line to the north-western angle of allotment 68; thence southerly by the western boundary of that allotment and a road, and north-easterly by the southern boundaries of allotments 1s<sup>1</sup> and 5 to Deep Creek; thence southerly by that creek to Monument Creek and further southerly by the latter creek to the north-western corner of allotment 22A, Parish of Rochford; thence southerly by a road to the road on the northern boundary of allotment 78A; thence south-westerly by Monument creek aforesaid, to the south-eastern corner of allotment

106; thence westerly and southerly by a road to the northern boundary of the Parish of Kerrie at the eastern angle of allotment 214 in that parish; thence westerly by the southern boundaries of that allotment and allotment 217 to the boundary between the Counties of Dalhousie and Bourke aforesaid; thence generally south-westerly by that county boundary to the eastern boundary of allotment 5, section 5A, Parish of Newham; thence southerly by that boundary and westerly by the southern boundary of that allotment, and southerly, westerly, and northerly, by the eastern, southern, and western boundaries of allotment 6 to the southern boundary of allotment 2; thence westerly by that boundary to the aforesaid county boundary; and thence generally south-westerly by that boundary to the point of commencement.

*Newham Riding (Constituted).*

Commencing on the northern boundary of the shire at the north-eastern angle of allotment 85, Parish of Woodend; thence southerly, easterly, and south-westerly by the eastern boundary of that parish to the Northern Railway at the southern angle of allotment 2A, section 7; thence south-easterly by that railway to the southern boundary of the shire; and thence generally north-easterly, northerly, south-westerly, and southerly by the shire boundary to the point of commencement.

*Woodend Riding (Reduced and Re-defined).*

Commencing on the eastern boundary of the Parish of Woodend at the north-eastern angle of allotment 92; thence westerly by the northern boundaries of that allotment and allotment 93 and further westerly by a road to the north-western angle of allotment 55; thence southerly by a road, the western boundary of the Township of Woodend, the western boundary of allotment 109C and a road to the northern boundary of allotment 108B; thence easterly by that boundary, the northern boundary of allotment 8, section 12, a road and a line to the north-western angle of allotment 2A, section 7; thence south-easterly by a road to the southern angle of that allotment; and thence north-easterly, westerly, and northerly by the eastern boundary of the parish to the point of commencement.

*Campaspe Riding (Enlarged and Re-defined).*

Commencing on the northern boundary of the shire at the north-eastern angle of allotment 85, Parish of Woodend; thence southerly by the eastern boundary of that parish to the north-eastern angle of allotment 92; thence westerly by the northern boundaries of that allotment and allotment 93 and further westerly by a road to the north-western angle of allotment 55; thence southerly by a road, the western boundary of the Township of Woodend, the western boundary of allotment 109C and a road to the northern boundary of allotment 108B; thence easterly by that boundary, the northern boundary of allotment 8, section 12, a road and a line to the north-western angle of allotment 2A, section 7; thence south-easterly by a road to the southern angle of that allotment, and further south-easterly by the Northern Railway to the southern boundary of the shire; and thence generally south-westerly, northerly, and easterly by the shire boundary to the point of commencement.

And the Honorable Samuel Merrifield, Her Majesty's Commissioner of Public Works for the State of Victoria, shall give the necessary directions herein accordingly.

A. MAHLSTEDT,  
Clerk of the Executive Council.

DEPARTMENT OF PUBLIC WORKS.

*At the Executive Council Chamber, Melbourne, the  
twenty-sixth day of May, 1953.*

PRESENT:

His Excellency the Governor of Victoria.  
Mr. Stoneham | Mr. Shepherd.

RE-SUBDIVISION OF THE SHIRE OF CORIO.

WHEREAS by the *Local Government Act 1946* (No. 5203) it is enacted that the Governor in Council may, from time to time, make Orders exercising certain powers therein set forth, amongst others to subdivide or re-subdivide any municipal district into any number of subdivisions not exceeding eight, and that every such Order shall be published in the *Government Gazette*, and whereas the powers conferred upon the Governor in Council by the said Act

are now exercised upon an application of the Council of the Shire of Corio for the re-subdivision of the municipal district of the said municipality:

Now, therefore, His Excellency the Governor of the State of Victoria, by and with the advice of the Executive Council thereof, doth by this Order re-subdivide the municipal district of the Shire of Corio and doth re-define the boundaries of the municipal district and the subdivisions thereof in accordance with the following descriptions, such descriptions to be in lieu of those published in the *Government Gazette* of the 31st May, 1916 and the 15th December, 1926:

*Shire of Corio (Re-defined).*

Commencing at a point where the Balliang Creek intersects the Geelong-Bacchus Marsh road at the northern corner of allotment 42, Parish of Balliang; thence south-easterly by that creek and Little river to the shore of Port Phillip Bay; thence generally south-westerly by the shores of that bay and Corio Bay to a point in line with the southern boundary of allotment 58, Parish of Moorpanyal; thence westerly by a line, and westerly and southerly by a road to the north-western angle of allotment 81; thence southerly by the western boundary of that allotment and south-easterly by the Midland Highway to the south-eastern angle of allotment 82; thence westerly by a road to the north-eastern angle of allotment 6, section 14; thence southerly by a road to the Barwon river; thence westerly by that river to the Moorabool river, and north-westerly by the latter river to Sutherlands creek and further north-westerly by that creek and its eastern branch to the southern boundary of the parish of Durdidwarrah; thence westerly by that boundary to the south-western angle of allotment B<sup>10</sup> in that parish; thence northerly and north-easterly by a road to the southern boundary of allotment F<sup>12</sup>; thence easterly by that boundary, north-easterly and westerly by the eastern and northern boundaries of that allotment and north-easterly by a road to the Geelong-Ballan road; thence generally north-westerly by that road to the western angle of allotment 1, section 2, Parish of Moreep; thence north-easterly by a road to the southern boundary of the Parish of Beremboke at the south-western angle of allotment 51A, in that parish; thence easterly, northerly, easterly, south-easterly, and easterly by that boundary to the south-eastern angle of allotment 24E; thence easterly by a straight line to the north-western angle of allotment 8, section B; thence easterly by the northern boundaries of that allotment and allotment 5 and northerly by a road to the north-western angle of allotment 2A; thence easterly by a road to the north-eastern angle of that allotment, and southerly by the eastern boundary of the parish to the Little river; thence generally easterly by that river to the south-eastern corner of allotment 25, section A, Parish of Balliang; thence northerly by a road to the north-western angle of allotment 29A, no section, and easterly by a road to the Geelong-Bacchus Marsh road aforesaid; and thence north-easterly by that road to the point of commencement.

*Hume Riding (Constituted).*

Commencing on the southern boundary of the shire at the south-western angle of allotment 84, Parish of Moorpanyal; thence northerly by a road to the Midland Highway; thence south-easterly by that highway to the southern angle of allotment 93; thence northerly, north-westerly, and north-easterly by a road to Cowies Creek; thence generally south-easterly by that creek to the north-western corner of allotment 1; thence easterly by a road to the south-western angle to allotment 275; thence southerly by a line to the shore of Corio Bay, being the shire boundary; and thence generally southerly and south-westerly by the shire boundary to the point of commencement.

*Hovell Riding (Constituted).*

Commencing on the south-eastern boundary of the shire, being the shore of Corio Bay, at a point in line with the southern boundary of allotment 223, Parish of Moorpanyal; thence westerly by a line and a road to the South-Western Railway; thence north-easterly by that railway to the northern boundary of allotment 82, Parish of Moranghurk; thence westerly by that boundary and further westerly by a road to the north-western angle of allotment 58; thence southerly by a road to Cowies creek; thence generally south-easterly by that creek to the north-western corner of allotment 1, Parish of Moorpanyal; thence easterly by a road to the south-western angle of allotment 275; thence southerly by a line to the shore of Corio Bay, being the shire boundary; and thence generally north-easterly by the shire boundary to the point of commencement.

*Flinders Riding (Constituted).*

Commencing on the northern boundary of the shire at the north-eastern angle of allotment 26, Parish of Balliang; thence southerly and south-easterly by the Geelong-

Bacchus Marsh road to the south-eastern angle of allotment 65, Parish of Moranghurk; thence westerly by a road to the north-western angle of allotment 58; thence southerly by a road and north-westerly by the Midland Highway to the north-eastern angle of allotment 4, section A, Parish of Moorpanyal; thence southerly by a road to the shire boundary at the south-western angle of allotment 84, no section; and thence generally southerly, north-westerly, and easterly by the shire boundary to the point of commencement.

*Peak Riding (Enlarged and Re-defined).*

Commencing on the northern boundary of the shire at the north-eastern angle of allotment 26, Parish of Balliang; thence southerly and south-easterly by the Geelong-Bacchus Marsh road to the south-eastern angle of allotment 65, Parish of Moranghurk; thence easterly by a road and the northern boundary of allotment 82 to the South-Western Railway; thence south-westerly by that railway to the north-western angle of allotment 226, Parish of Moorpanyal; thence easterly by a road and a line in continuation thereof to the shore of Corio Bay, being the shire boundary; thence generally north-easterly, north-westerly, and southerly, by the shire boundary to the point of commencement.

And the Honorable Samuel Merrifield, Her Majesty's Commissioner of Public Works for the State of Victoria, shall give the necessary directions herein accordingly.

A. MAHLSTEDT,  
Clerk of the Executive Council.

DEPARTMENT OF PUBLIC WORKS.

*At the Executive Council Chamber, Melbourne,  
the twenty-sixth day of May, 1953.*

PRESENT:

His Excellency the Governor of Victoria.  
Mr. Stoneham. | Mr. Shepherd.

RE-SUBDIVISION OF THE SHIRE OF KERANG.

**W**HEREAS by the *Local Government Act 1946* (No. 5203) it is enacted that the Governor-in-Council may, from time to time, make Orders exercising certain powers therein set forth, amongst others to re-subdivide any municipal district into any number of subdivisions not exceeding eight, and that every such Order shall be published in the *Government Gazette*, and whereas the powers conferred upon the Governor-in-Council by the said Act are now exercised upon an application of the Council of the Shire of Kerang for the re-subdivision of the municipal district of the said municipality:

Now, therefore, His Excellency the Governor of the State of Victoria, by and with the advice of the Executive Council thereof, doth by this Order re-subdivide the municipal district of the Shire of Kerang, and doth re-define the boundaries of the municipal district and the subdivisions thereof in the manner hereinafter set forth, such descriptions to be in lieu of those published in the *Victoria Government Gazette* of the 8th March, 1922.

*Shire of Kerang (Re-defined).*

Commencing at a point on the Murray River due east of the south-eastern angle of allotment 1, section A, Parish of Cohuna; thence north-westerly by that river to the Little Murray River; thence south-westerly by the Little Murray River to the Loddon River, and south-easterly by the Loddon River to the road on the northern boundary of allotment 20A, section 1, Parish of Benjeroop; thence southerly, westerly, and southerly by a road to the south-eastern angle of allotment 17; thence westerly and north-westerly by a road to the eastern boundary of the Parish of Boga; thence northerly by that boundary to a point in line with the southern boundary of allotment 6, section 3, in that parish; thence westerly by a line, that boundary and the southern boundaries of allotments 6A and 6B to the south-western angle of the latter allotment; thence south-easterly by a road to the northern angle of allotment 8A, section 4; thence south-westerly by a road to the north-eastern angle of allotment 8; thence westerly by a road to the north-western angle of that allotment; thence southerly and westerly by the centre-line of a former Government road, and further westerly by a road to the western boundary of that parish; thence southerly, easterly, and southerly by that boundary to the northern boundary of the Parish of Korrak Korrak; thence westerly by that boundary and the northern boundary of the Parish of Gnarwee and south-westerly by the western boundary

of the latter parish to the northern boundary of the Parish of Lalbert; thence westerly and southerly by the northern and western boundaries of that parish to the south-western angle of allotment 25, section B, in the said parish; thence south-easterly by a road to Lake Lalbert; thence southerly and south-easterly by the western margin of that lake and south-easterly by Lalbert Creek to the road forming the eastern boundary of allotment 17, section 4, Parish of Towaninny; thence south-westerly by that road to the northern boundary of allotment 25A, section 1; thence easterly by that boundary and southerly by the eastern boundary of that allotment to the southern boundary of allotment 26A, thence easterly by that boundary and a road to the north-eastern angle of allotment 22A, and southerly by a road to the south-eastern angle of allotment 17, section 1; thence easterly by a road to the north-eastern angle of allotment 12A, thence southerly by a road to the south boundary of the parish; thence westerly by a road to the north-western angle of allotment 44, section 1, Parish of Ninneunook; thence southerly by a road to the south-western angle of allotment 15, and easterly by a road to the north-western angle of allotment 13; thence southerly, easterly, and southerly by a road to the northern boundary of the Parish of Bunguluke; thence easterly by a road to the north-eastern angle of allotment 12, section B, in that parish; thence easterly by a line to the Avoca River; thence easterly and north-easterly by that river to the southern boundary of the Parish of Quambatook; thence easterly, northerly, and easterly by that boundary and the northern boundary of the Parish of Marmal to the western boundary of the Parish of Gredgwin at the north-western angle of allotment 6 in that parish; thence southerly and easterly by that boundary to the south-western angle of allotment 8, and further easterly by the southern boundary of that allotment to the western boundary of allotment 54; thence southerly by that boundary, a line and the western boundary of allotment 55 to the southern boundary of the last-mentioned allotment; thence easterly by that boundary, a line and the southern boundaries of allotments 54A, 46, 47, and 49 to the eastern boundary of the parish; thence generally northerly by that parish boundary to the southern boundary of the Parish of Meering West; thence easterly by that boundary and the southern boundary of the Parish of Meering to the Loddon River; thence southerly by that river to the southern boundary of the Parish of Tragowel; thence generally easterly, southerly, and easterly by that boundary and further easterly by the southern boundary of the Parish of Macorna to Pyramid Creek; thence northerly by that creek to the eastern boundary of allotment 20C, section 7, Parish of Gunbower West; thence northerly by that boundary and the eastern boundary of allotment 20B, and westerly by a road to the western boundary of allotment 23, section F, Parish of Macorna; thence northerly, easterly, and northerly by that boundary and the eastern boundary of allotment 21 to the northern boundary of the last mentioned allotment; thence westerly by that boundary to the western boundary of allotment 18; thence northerly by that boundary and westerly, northerly, and easterly by a road to the south-eastern angle of allotment 30; thence northerly by a road to Barr Creek; thence westerly by that creek to the south-western angle of allotment 47B, Parish of Gannawarra; thence northerly by a road along part of the western boundary of that allotment and further northerly a distance of 1,344 links by a line in continuation of that boundary and westerly by a line to the western boundary of the said allotment; thence northerly by a road to the north-western angle of allotment 48; thence easterly by a road to the south-eastern angle of allotment 58A; thence northerly and easterly by a road to the eastern angle of allotment 70A; thence northerly and easterly by the western and northern boundaries of allotment 77 and northerly by a road to Gunbower Creek; thence generally south-easterly by that creek to a point due east of the south-eastern angle of allotment 1, section A, Parish of Cohuna; and thence east by a line to the point of commencement.

*Central Riding (Constituted).*

Commencing on the Loddon River at a point where the road forming the southern boundary of allotment 4, section 2, Parish of Kerang, abuts thereon; thence easterly by a road and the southern boundary of allotment 8 and south-easterly by a road to the southern boundary of allotment 24, section C; thence easterly by that boundary and the southern boundary of allotment 23 and northerly and north-easterly by a road to the south-western angle of allotment 20B, section B; thence northerly, westerly, and northerly by a road to the southern boundary of allotment 18; thence westerly by that boundary and northerly, easterly, and southerly by the western, northern, and eastern boundaries of that allotment to the northern boundary of allotment 18A; thence easterly by that boundary and a line to

Pyramid Creek; thence generally north-westerly by that creek to the northern boundary of the Sewerage Purposes Reserve; thence westerly by that boundary and a road to the south-western angle of allotment 7; thence northerly by a road and easterly by the northern boundary of allotment 5 to Pyramid Creek; thence generally northerly and westerly by that creek, and generally westerly and southerly by the Loddon River to the northern boundary of the town of Kerang; thence westerly and southerly by that boundary to the southern angle of allotment 1, section A, Parish of Meran; thence north-westerly by a road to the northern angle of allotment 15; thence southerly by a road to the southern boundary of allotment 1, section C; thence easterly by that boundary to the Loddon River; and thence south-westerly by that river to the point of commencement.

*North-east Riding (Reduced and Re-defined).*

Commencing on the eastern boundary of the shire at the north-eastern angle of allotment 45, Parish of Gannawarra; thence westerly and south-westerly by a road to Barr Creek; thence westerly and northerly by a road to the north-eastern angle of allotment 16; thence westerly by a road to the north-western angle of allotment 16A; thence north-westerly by a road to the south-eastern angle of allotment 10A, section A, Parish of Kerang; thence westerly by a road and further westerly by a line through allotment 16 to the north-western boundary of that allotment; thence south-westerly and westerly by a road to the south-western angle of allotment 20B, section B; thence northerly, westerly, and northerly by a road to the southern boundary of allotment 18; thence westerly by that boundary and northerly, easterly, and southerly by the western, northern, and eastern boundaries of that allotment to the northern boundary of allotment 18A; thence easterly by that boundary and a line to Pyramid Creek; thence generally north-westerly by that creek to the northern boundary of the Sewerage Purposes Reserve; thence westerly by that boundary and a road to the south-western angle of allotment 7; thence northerly by a road and easterly by the northern boundary of allotment 5 to Pyramid Creek; thence generally northerly and westerly by that creek and generally northerly by the Loddon River to the shire boundary at the road on the northern boundary of allotment 20A, section 1, Parish of Benjeroop; and thence generally northerly, south-easterly, and westerly by the shire boundary to the point of commencement.

*South-east Riding (Enlarged and Re-defined).*

Commencing on the eastern boundary of the shire at the north-eastern angle of allotment 45, Parish of Gannawarra; thence westerly and south-westerly by a road to Barr Creek; thence westerly and northerly by a road to the north-eastern angle of allotment 16; thence westerly by a road to the north-western angle of allotment 16A; thence north-westerly by a road to the south-eastern angle of allotment 10A, section A, Parish of Kerang; thence westerly by a road and further westerly by a line through allotment 16 to the north-western boundary of that allotment; thence south-westerly, westerly, and again south-westerly by a road to the north-eastern angle of allotment 23, section C; thence southerly by a road to the southern boundary of that allotment; thence westerly by that boundary and the southern boundary of allotment 24 and north-westerly by a road to the southern boundary of allotment 8, section 2; thence westerly by that boundary and a road to the Loddon River; thence north-easterly by that river to the southern boundary of allotment 1, section C, Parish of Meran; thence westerly by that boundary and northerly by a road to the north-eastern angle of allotment 11A; thence westerly by a road to the western boundary of the parish; thence generally southerly by that boundary and the western boundary of the Parish of Meering to the north-eastern angle of allotment 38, section 1, in the last-mentioned parish; thence southerly and south-westerly by a road to the southern boundary of the shire at the south-western angle of allotment 17, section 2; and thence generally easterly and northerly by the shire boundary to the point of commencement.

*North-west Riding (Reduced and Re-defined).*

Commencing on the western boundary of the shire at a point where Lalbert Creek intersects the southern boundary of the Parish of Lalbert; thence easterly by that boundary and the southern boundary of the Parish of Talgitcha to the eastern boundary of the Parish of Cannie; thence southerly by that boundary to the southern boundary of the Parish of Korrak Korrak; thence easterly by that boundary and the southern boundary of the Parish of Bael Bael to the Avoca River; thence further easterly by a road to the south-eastern angle of allotment 2, section B, Parish of Meran; thence northerly by a road to the

northern angle of allotment 15, section A; thence south-easterly by a road to the western boundary of the Town of Kerang; thence northerly and easterly by that boundary to the Loddon River; thence generally northerly by that river to the shire boundary at the road on the north boundary of allotment 20A, section 1, Parish of Benjeroop; and thence generally westerly and southerly by the shire boundary to the point of commencement.

*South-west Riding (Reduced and Re-defined).*

Commencing on the western boundary of the shire at a point where Lalbert Creek intersects the southern boundary of the Parish of Lalbert; thence easterly by that boundary and the southern boundary of the Parish of Talgitcha to the eastern boundary of the Parish of Cannie; thence southerly by that boundary to the southern boundary of the Parish of Korrak Korrak; thence easterly by that boundary and the southern boundary of the Parish of Bael Bael to the Avoca River; thence further easterly by a road to the western boundary of the Parish of Meran; thence generally southerly by that boundary and the western boundary of the Parish of Meering to the north-eastern angle of allotment 38, section 1, in the last-mentioned parish; thence southerly and south-westerly by a road to the southern boundary of the shire at the south-western angle of allotment 17, section 2; and thence generally westerly and northerly by the shire boundary to the point of commencement.

And the Honorable Samuel Merrifield, Her Majesty's Commissioner of Public Works for the State of Victoria, shall give the necessary directions herein accordingly.

A. MAHLSTEDT,  
Clerk of the Executive Council.

LOCAL GOVERNMENT ACTS.

*At the Executive Council Chamber, Melbourne, the  
twenty-sixth day of May, 1953.*

PRESENT:

His Excellency the Governor of Victoria.  
Mr. Stoneham | Mr. Shepherd.

REFUSAL OF REQUEST FOR SEVERANCE OF AN  
AREA FROM THE SHIRE OF BROADMEADOWS  
AND THE CONSTITUTION OF SUCH AREA AS A  
NEW MUNICIPALITY.

HIS Excellency the Governor of the State of Victoria, by and with the advice of the Executive Council thereof, and in pursuance of the powers conferred by section 35 of the *Local Government Act 1946*, doth hereby refuse to grant a request submitted by certain ratepayers of the Shire of Broadmeadows for the severance of an area from the municipal district of the Shire of Broadmeadows and the constitution of such area as a new municipality.

And the Honorable Samuel Merrifield, Her Majesty's Commissioner of Public Works for the State of Victoria, shall give the necessary directions herein accordingly.

A. MAHLSTEDT,  
Clerk of the Executive Council.

## APPROACHING LAND SALES.

SALES of Crown lands, in fee-simple, will be held at the under-mentioned places and dates, viz.:—

	No. of Gazette.
Bendigo.—Thursday, 18th June, 1953 ..	384
Camperdown.—Wednesday, 24th June, 1953 ..	465
Castlemaine.—Wednesday, 1st July, 1953 ..	484
Daylesford.—Wednesday, 1st July, 1953 ..	484
Donald.—Tuesday, 9th June, 1953 ..	268
Dunolly.—Friday, 12th June, 1953 ..	268
Horsham.—Thursday, 2nd July, 1953 ..	484
Leongatha.—Tuesday, 30th June, 1953 ..	484
Maryborough.—Friday, 5th June, 1953 ..	268
St. Arnaud.—Thursday, 4th June, 1953 ..	268
Stawell.—Wednesday, 17th June, 1953 ..	384
Warracknabeal.—Tuesday, 7th July, 1953 ..	484
Woomelang.—Wednesday, 10th June, 1953 ..	268
Wycheproof.—Wednesday, 3rd June, 1953 ..	268

## SALES OF CROWN LANDS BY AUCTION.

The lands will be sold in fee-simple, and subject to the covenants, conditions, exceptions, and reservations directed by the Governor in Council by an Order in Council dated the 5th August, 1930, and published in the *Government Gazette* of the 8th August, 1930, varied as herein.

A deposit of at least twelve and a half per centum of the price at which each lot is sold must be paid by the purchaser at the time of sale, such payments shall be made in coin, bank notes or cheques approved by the officer conducting the sale, and the residue of such price will be payable in equal instalments, in accordance with the scale hereunder, on the last day of each successive period of six months from the time of sale, or, if the purchaser choose, at any earlier time or times; and such residue of the purchase money shall bear interest at the rate of Five pounds per centum per annum, to be computed with respect to each instalment for the period which has elapsed between the time of sale and the time of the payment of such instalment. If the residue of the price be paid within thirty days after the time of the sale no interest will be payable thereon.

The Governor in Council may allow a transfer of the purchaser's interest to an approved person at any time before the final payment of the purchase money is made. The fee for transfer shall be One pound and such transfer will be subject to payment of stamp duty.

## SCALE OF PAYMENTS OF RESIDUE.

£20 and under, 6 instalments.  
Over £20, and not exceeding £50, 8 instalments.  
Over £50, and not exceeding £100, 10 instalments.  
Over £100, and not exceeding £200, 12 instalments.  
Over £200, and not exceeding £300, 14 instalments.  
Over £300, and not exceeding £400, 16 instalments.  
Over £400, and not exceeding £500, 18 instalments.  
Over £500, 20 instalments.

## FEES, ETC.

The amount payable for Assurance Fund (One halfpenny for each £1 of purchase price) and Crown grant fee must be paid with the balance of purchase money. The following is the scale of fees for Crown grants:—

50 acres and under, £1 10s.  
Over 50 acres, £2.  
Where the purchase money does not exceed £5, the grant fee is £1.

Valuations of improvements (if not purchased by the owner thereof), and charges for survey, must also be paid at the time of sale.

R. W. HOLT,

Commissioner of Crown Lands and Survey.

Office of Crown Lands and Survey,  
Melbourne, 25th May, 1953.

**LEONGATHA.**—Sale (No. 11016) of Crown lands, in fee-simple, by auction, will be held at the COURT HOUSE, LEONGATHA, on TUESDAY, the 30th JUNE, 1953, at ONE p.m. To be conducted by C. E. RICE, Land Officer, Melbourne.

BOWEN (PORT FRANKLIN), PARISH OF TOORA, COUNTY OF BULN BULN.

*In the North-west of the Town.*

Upset price £35 the lot. Charge for survey £5 10s.  
Lot 1. Area 1r. 20p., allotment 13 of section 6.

PARISH OF TARWIN SOUTH, COUNTY OF BULN BULN.

*About 8 miles South-west of Fish Creek.*

Upset price £55 the lot. Charge for survey £21 7s. 6d.

Lot 2. Area 50 acres (subject to survey), allotments 40B and 40C. One month allowed for removal of fencing.

**DAYLESFORD.**—Sale (No. 11017) of Crown lands, in fee-simple, by auction, will be held at the LAND INSPECTOR'S OFFICE, DAYLESFORD, on WEDNESDAY, the 1st JULY, 1953, at a quarter to TWELVE a.m. To be conducted by H. J. HENKEL, Land Officer, Bendigo.

PARISH OF BULLARTO, COUNTY OF TALBOT.

*In the North of the Parish.*

Upset price £6 the lot. Charge for survey £5 15s.

Lot 1. Area 2r. 8 7/10p., allotment 9r. One month allowed for removal of improvements.

PARISH OF TRENTHAM, COUNTY OF DALHOUSIE.

*West of the Township of Trentham.*

Upset price £10 the lot. Charge for survey £6 2s. 6d.

Lot 2. Area 2 acres (subject to survey), allotment A17A of section F. Sold subject to any road provision for allotments A5 and A17 found necessary by survey.

**CASTLEMAINE.**—Sale (No. 11018) of Crown lands, in fee-simple, by auction, will be held at the LAND INSPECTOR'S OFFICE, CASTLEMAINE, on WEDNESDAY, the 1st JULY, 1953, at half-past NINE a.m. To be conducted by H. J. HENKEL, Land Officer, Bendigo.

METCALFE, PARISH OF METCALFE, COUNTY OF DALHOUSIE.

*In the North of the Township.*

Upset price £10 the lot. Charge for survey £5 17s. 6d.

Lot 1. Area 1a. 0r. 32p. (subject to review), allotment 12 of section B. Valuation of improvements £20 (R. A. Wilson).

PARISH OF CASTLEMAINE, COUNTY OF TALBOT.

*In the South of the Parish, Near the Daylesford-road.*

Upset price £7 10s. the lot. Charge for survey £5 10s.

Lot 2. Area 1r. 33 1/10p. (subject to survey), allotment 33D of section 3A.

*Fronting Steels-street.*

Upset price £10 the lot. Charge for survey £5 5s.

Lot 3. Area 22 2/10 perches, allotment 20A of section B. Valuation of improvements £17 (W. Greenwood).

PARISH OF CHEWTON, COUNTY OF TALBOT.

*In the South-west of the Parish.*

Upset price £5 the lot. Charge for survey £6 10s.

Lot 4. Area 2r. 1r. 1p., allotment 11B of section K, subject to telephone line easement 10 links wide. Valuation of improvements £690 (J. McMullan).

PARISH OF TARRENGOWER, COUNTY OF TALBOT.

*In the North of the Parish.*

Upset price £5 the lot. Charge for survey £5 17s. 6d.

Lot 5. Area 1a. 3r. 26p., allotment 20C of section C.

PARISH OF YANDOIT, COUNTY OF TALBOT.

*In the North-west of the Parish.*

Upset price £6 the lot. Charge for survey £5 17s. 6d.

Lot 6. Area 1a. 2r. 0p. (subject to survey), allotment 5r of section 1B.

**HORSHAM.**—Sale (No. 11019) of Crown lands, in fee-simple, by auction, will be held at the LAND OFFICE, HORSHAM, on THURSDAY, the 2nd JULY, 1953, at ELEVEN a.m. To be conducted by S. C. LEPP, Land Officer.

LORQUON, PARISH OF LORQUON, COUNTY OF LOWAN.

*In the North-west Corner of the Township.*

Upset price £45 the lot. Charge for survey £7 12s. 6d.

Lot 1. Area 4a. 2r. 23p. (subject to survey), allotment 1 of section D.

**WARRACKNABEAL.**—Sale (No. 11020), of Crown lands, in fee-simple, by auction, will be held at the COURT HOUSE, WARRACKNABEAL, on TUESDAY, the 7th JULY, 1953, at TEN a.m. To be conducted by S. C. LEPP, Land Officer, Horsham.

BEULAH, PARISH OF GALAQUIL, COUNTY OF KARKAROOC.  
*Fronting Bell-street.*

Upset price £35 the lot. Charge for survey £5 10s.

Lot 1. Area 1 rood, allotments 5 and 6 of section 2.  
One month allowed for removal of improvements.

**ALSO**

Freehold land under the Transfer of Land Act offered for and on behalf of the Minister of Education.

PARISH OF WERRIGAR, COUNTY OF BORUNG.

*In the North-east of the Parish.*

Upset price £206 10s. the lot (including improvements).

Lot 2. Area 1 acre, part allotment 115, and being the land more particularly described in freehold certificate of title, volume 3643, folio 728593.

Sale of lot 2 is subject to the following conditions:—

(a) The purchaser shall pay the purchase money in full at the sale;

(b) the preparation and registration of the transfer under the Transfer of Land Act shall be attended to by the purchaser or his solicitor, and all costs relating thereto shall be borne by the purchaser.

PROPOSED REVOCATION OF TEMPORARY  
RESERVATION AND THE WITHHOLDING FROM  
SALE, LEASING, AND LICENSING, OF CERTAIN  
LAND BY ORDER IN COUNCIL.

IN pursuance of the provisions of the *Land Act 1928*, notice is hereby given that it is the intention of the Governor in Council to revoke the temporary reservation and the withholding from sale, leasing, and licensing, of certain land by Order in Council hereinafter referred to:—

The following Notice was published 1° on the 6th May, 1953, pursuant to Order of the 28th April, 1953.

**BARINGHUP.**—The temporary reservation as a site for a Pound and the withholding from sale, leasing, and licensing, by Order in Council of the 9th October, 1876, of 9 acres 0 roods 4 perches of land in the Parish of Baringhup, being part of allotment 13 of section E, are about to be revoked. —(B.2(2) (Rs.5957)).

**BURRAMINE.**—The temporary reservation as a site for Public purposes (State School) and the withholding from sale, leasing, and licensing, by Order in Council of the 16th February, 1876, of 2 acres of land in the Parish of Burramine, being part of allotment 25A, is about to be revoked.—(B.631<sup>(s)</sup>) (Rs.6766).

**KANYAPELLA.**—The temporary reservation as a site for Public purposes (State School) and the withholding from sale, leasing, and licensing, by Order in Council of the 30th January, 1884, of 5 acres of land in the Parish of Kanyapella, situate in section B, are about to be revoked.—(K.104(4) (C.95170).

R. W. HOLT,

Commissioner of Crown Lands and Survey.

PROPOSED REVOCATION OF TEMPORARY  
RESERVATION OF LAND BY ORDER IN  
COUNCIL—(AS TO PORTION).

IN pursuance of the provisions of the *Land Act 1928*, notice is hereby given that it is the intention of the Governor in Council to revoke portion of the temporary reservation of land by Order in Council hereunder referred to, viz.:—

*The following Notice was published 1° on the 6th May, 1953, pursuant to Order of the 28th April, 1953.*

**BARINGHUP.**—The temporary reservation, by Order in Council of the 29th August, 1864, of 2 acres of land in the parish of Baringhup, as a site for a Shire Pound for Maldon, revoked as to part by Order of the 18th September, 1876 (see *Government Gazette* of the 22nd September, 1876, page 1748), is about to be revoked so far as the balance thereof, containing 1 acre 0 roods 37 perches, is concerned. —(B.2(2), R.5957).

R. W. HOLT.

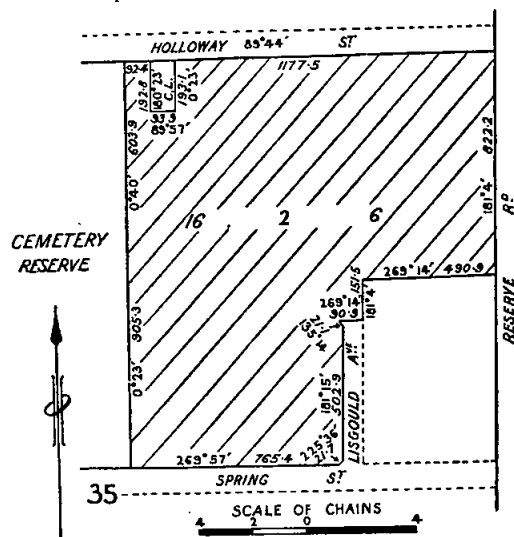
Commissioner of Crown Lands and Survey.

### PROPOSED PERMANENT RESERVATION OF LAND.

**P**URSUANT to the provisions of the *Land Act 1928*, notice is hereby given that it is the intention of the Governor in Council to reserve permanently certain land hereunder referred to, viz.:—

The following Notice was published 1° on the 6th May, 1953, pursuant to Order of the 28th April, 1953.

MOORABBIN (SANDRINGHAM).—Land to be permanently reserved as a site for a Cemetery in addition to and adjoining the site permanently reserved therefor by Order in Council of the 28th April, 1936, 16 acres 2 roods 6 perches, Parish of Moorabbin, County of Bourke, as indicated by hachure on plan hereunder.—(M.164 (s) (Rs.4547).



R. W. HOLT.

Commissioner of Crown Lands and Survey.

# PROPOSED REVOCATIONS OF TEMPORARY RESERVATIONS OF LANDS BY ORDERS IN COUNCIL.

IN pursuance of the provisions of the *Land Act 1928*, notice is hereby given that it is the intention of the Governor in Council to revoke the temporary reservations of lands by Orders in Council hereunder referred to, viz.:—

The following Notices were published 1° on the 13th May, 1953, pursuant to Orders of the 5th May, 1953.

JEPARIT.—The temporary reservation, by Order in Council of the 4th June, 1901, of 1 rood 22 perches of land in the Parish of Jeparit as a site for Water Supply for Railway purposes, is about to be revoked.—(J.40(s) (Rs.1562).

WARRAYURE.—The temporary reservation by Order in Council of the 8th August, 1864 (see *Government Gazette*, 1864, page 2067), of 810 acres, more or less, being section 18, Parish of Warrayure, as a site for a Village, without prejudice to the sale or other disposal of the land for the usual purposes of a town, is about to be revoked.—(W.62(?), A. B) (C.95204).

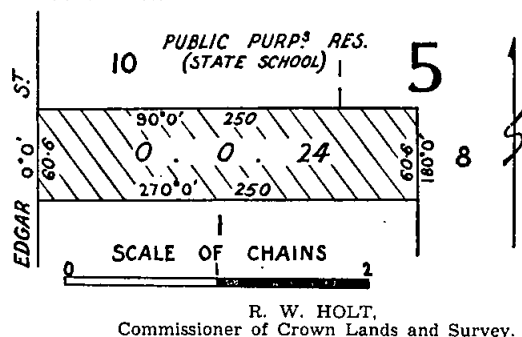
**DOOKIE.**—The temporary reservation as a site for Public purposes (State School) and the withholding from sale, leasing, and licensing, by Order in Council of the 15th April, 1878, of 2 acres of land in the Parish of Dookie, are about to be revoked.—(D.96(3) (Rs.2826).

KURTING.—The temporary reservation as a site for Public purposes (State School) and the withholding from sale, leasing and licensing, by Order in Council of the 25th June, 1877, of 5 acres of land in the Parish of Kurting, are about to be revoked.—(K.112<sup>(2)</sup>) (C.92519).

**BEAZLEYS BRIDGE.**—The temporary reservation as a site for Public purposes (State School) and the withholding from sale, leasing and licensing, by Order in Council of the 20th May, 1878, of 1 acre 3 roods 39 perches of land in the Parish of Tottington (now in the Township of Beazleys Bridge) are about to be revoked.—(B.749) (Rs.6237).

YOUARANG.—The temporary reservation as a site for Public purposes (State School), and the withholding from sale, leasing and licensing, by Order in Council of the 6th March, 1877, of 5 acres of land in the Parish of Youarang, are about to be revoked.—(Y.99<sup>(3)</sup>) (Rs.6702).

HEYWOOD.—The temporary reservation as a site for Public purposes (State School) and the withholding from sale, leasing and licensing, by Order in Council of the 21st February, 1881, of 2 acres of land in the Town of Heywood, being allotments 7, 8, 9, and 10 of section 5, revoked as to part by Order of the 13th January, 1891, is about to be revoked so far only as the portion containing 24 perches, indicated by hachure on plan hereunder, is concerned.—(H.86<sup>(3)</sup>) (Rs.5267).



#### PROPOSED REVOCATION OF TEMPORARY RESERVATION OF LAND BY ORDER IN COUNCIL.

IN pursuance of the provisions of the *Land Act 1928*, notice is hereby given that it is the intention of the Governor in Council to revoke the temporary reservation of land by Order in Council hereunder referred to, viz.:

The following Notice was published 1° on the 6th May, 1953, pursuant to Order of the 28th April, 1953.

YAMBUK.—The temporary reservation, by Order in Council of the 26th March, 1872, of 2 acres 2 roods of land in the Town of Yambuk, being section 12, as a site for Police purposes, is about to be revoked.—(Y.39<sup>(4)</sup>) (02024/121).

R. W. HOLT,  
Commissioner of Crown Lands and Survey.

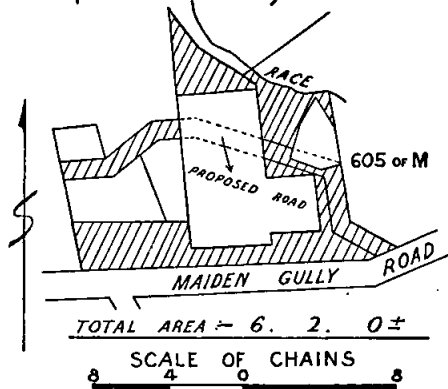
#### PROPOSED REVOCATIONS OF TEMPORARY RESERVATIONS OF LANDS BY ORDERS IN COUNCIL (AS TO PORTIONS).

IN pursuance of the provisions of the *Land Act 1928*, notice is hereby given that it is the intention of the Governor in Council to revoke portions of the temporary reservations of lands by Orders in Council hereunder referred to, viz.:

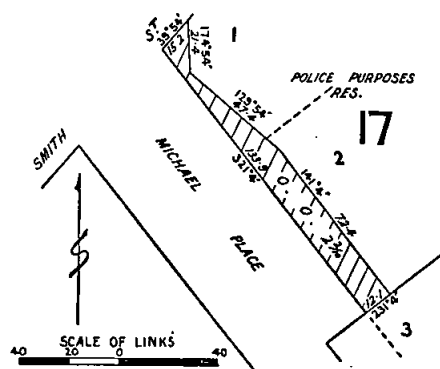
The following Notices were published 1° on the 13th May, 1953, pursuant to Orders of the 5th May, 1953.

SANDHURST.—The temporary reservation, by Order in Council of the 13th August, 1946, of 272 acres, more or less, of land in the Parish of Sandhurst as a site for the Growth of Timber for the purpose of the manufacture or production of eucalyptus oil, revoked as to part by various Orders, is about to be revoked so far only as the portions containing 6 acres 2 roods, more or less, indicated by hachure on plan hereunder, are concerned.—(S.371<sup>(17)</sup>) (Rs.5844).

#### RES. FOR THE GROWTH OF TIMBER (EUCALYPTUS OIL)



LEONGATHA.—The temporary reservation, by Order in Council of the 10th June, 1889, of 1 rood 39 perches of land in the Township of Leongatha, being allotments 1 and 2 of section 17, as a site for Police purposes, revoked as to part by Order of the 5th October, 1927, is about to be revoked so far only as the portion containing 2 2/10 perches, indicated by hachure on plan hereunder, is concerned.—(L.167<sup>(6)</sup>) (Rs.3187).



R. W. HOLT,  
Commissioner of Crown Lands and Survey.

#### PROPOSED REVOCATIONS OF TEMPORARY RESERVATIONS OF LANDS BY ORDERS IN COUNCIL.

IN pursuance of the provisions of the *Land Act 1928*, notice is hereby given that it is the intention of the Governor in Council to revoke the temporary reservation of lands by Orders in Council hereunder referred to, viz.:

The following Notices were published 1° on the 20th May, 1953, pursuant to Orders of the 12th May, 1953.

WOODEND.—The temporary reservation by Order in Council of the 22nd January, 1866 (see *Government Gazette* 1866, page 482), of 27 acres 1 rood 3 perches, being part of section 68, Parish of Woodend, County of Dalhousie, as a site for a Village, is about to be revoked.—(W.200<sup>(K4)</sup>) (C.95226).

WITCHPOOL.—The temporary reservation as a site for Public purposes, and the withholding from sale, leasing and licensing, by Order in Council of the 13th December, 1875, of certain land in the Parish of Witchpool, revoked as to part by various Orders, is about to be revoked so far as the balance thereof is concerned.—(W.299<sup>(4)</sup>) (Rs.2802).

R. W. HOLT,  
Commissioner of Crown Lands and Survey.

#### WATER SUPPLY PURPOSES RESERVE IN THE PARISH OF EDENHOPE AT LAKE WALLACE.

##### RESCISSION OF REGULATIONS.

THE Board of Land and Works, in pursuance of the powers conferred on it, doth hereby rescind the Regulations made on the 16th March, 1917, for the care, protection, and management of the above-named reserve.—(Rs.2365.)

The common seal of the Board of Land and Works was hereunto affixed this nineteenth day of May, 1953, in the presence of—

(SEAL) R. W. HOLT, President.  
W. M. CRAWFORD, Member.

#### EDENHOPE PARK AND GARDENS.

##### RESCISSION OF REGULATIONS.

THE Board of Land and Works, in pursuance of the powers conferred on it, doth hereby rescind the Regulations made on the 7th March, 1935, and the 24th March, 1950, for the care, protection, and management of the above-named reserve.—(Rs.2468.)

The common seal of the Board of Land and Works was hereunto affixed this nineteenth day of May, 1953, in the presence of—

(SEAL) R. W. HOLT, President.  
W. M. CRAWFORD, Member.

# REVOCATION OF APPOINTMENT OF COMMITTEE OF MANAGEMENT OF A RESERVE FOR PUBLIC RECREATION PURPOSES IN THE TOWN OF SUNBURY.

WHEREAS by section 184 of the *Land Act 1928* it is provided that it shall be lawful for the Governor in Council or the Board of Land and Works to appoint any number of persons not less than three or any municipal council or the governing body of any corporation to be a Committee of Management of any specified Crown land reserved either temporarily or permanently for any of the purposes set out in section 14 of the *Land Act 1928* and not conveyed to or vested in trustees and to remove any or all of the persons so appointed or revoke the appointment of any such council or body: Now therefore the Board of Land and Works doth hereby revoke the appointment made by it on 12th January, 1905, of the Council of the Shire of Bulla as a Committee of Management of the land temporarily reserved by Order of 18th November, 1872, as a site for Public Recreation purposes in the Town of Sunbury.—(Corres. Rs.1115.)

In witness whereof the common seal of the Board of Land and Works was hereunto affixed this nineteenth day of May, One thousand nine hundred and fifty-three, in the presence of—

(SEAL) R. W. HOLT, President.  
W. M. CRAWFORD, Member.

## PUBLIC HEARING BY A PERSON APPOINTED UNDER THE 34TH SECTION OF THE LAND ACT 1928.

NOTICE is hereby given that at a time and place mentioned in the Schedule hereunder, applications for leases and licences under the Land Acts, objections to such applications, objections to proposed proclamations, alterations, additions, diminutions, revocations, or unions of commons, and reasons against forfeiture of any leases or licences under the Land Acts deemed liable to forfeiture, will be publicly heard by the person whose name is set opposite such place in such Schedule, being a person appointed by me, the responsible Minister of the Crown administering the Land Acts, to hear the same and report thereon in writing to me.

R. W. HOLT,  
Commissioner of Crown Lands and Survey, and  
President of the Board of Land and Works.  
Department of Crown Lands and Survey,  
Melbourne, 27th May, 1953.

LAND OFFICE, BENDIGO, Thursday, 25th June, 1953, at 10 a.m.—H. J. Henkel, Land Officer.

## COMMITTEES OF MANAGEMENT OF RESERVES. APPOINTMENTS.

WHEREAS by section 184 of the *Land Act 1928* it is provided that it shall be lawful for the Governor in Council or the Board of Land and Works to appoint and remove any number of persons, not less than three, or any municipal council, or the governing body of any corporation, to be a Committee of Management of any specified Crown land reserved either temporarily or permanently for any of the purposes set out in section 14 of the *Land Act 1928*, and not conveyed to or vested in trustees: Now therefore the Board of Land and Works doth hereby appoint the under-mentioned persons to be members of the Committee of Management of the Reserves named:—

### "MERRI PARK," NORTHCOTE.

The Council of the City of Northcote as a Committee of Management of the land in the City of Northcote temporarily reserved by Order in Council of the 24th March, 1953, as a site for Public Recreation.—(Corres. Rs.3402.)

### "UPPER BEACONSFIELD RECREATION RESERVE."

Percy Mansfield Hamilton, Trevor Basil Kilvington, Donald James Sutherland, George Preston, William Russell, E. E. Lang, and Louis J. Russell as a Committee

of Management for a period ending 10th March, 1954, of the remaining portion of the land temporarily reserved by Order in Council dated 17th June, 1941, as a site for Public Recreation in the Parish of Gembrook, at Beaconsfield Upper, and known as the "Upper Beaconsfield Recreation Reserve."—(Corres. Rs.5219.)

### "CLEAR LAKE RECREATION RESERVE."

Reginald Seabert Eldridge, William Thomas Hobbs, Alfred Frank Watson, John Munro Pollock, Archibald McIntyre Scott, John Olson Eadie Edmonds, and Thomas Simpson Scott, as a Committee of Management for a period of three (3) years of the land in the Township of Jangeowra and the Parish of Carchap, temporarily reserved by Order in Council dated the 10th October, 1922, as a site for Public Recreation purposes, and known as the "Clear Lake Recreation Reserve."—(Corres. Rs.2630.)

### "INVERLEIGH MECHANICS' INSTITUTE RESERVE."

John McNaughton, Eric Thomas Peel, and John Francis McMahon as a Committee of Management for a period of three (3) years of the land permanently reserved by Order in Council dated the 2nd September, 1902, as a site for a Mechanics' Institute and Free Library at Inverleigh, and known as the "Inverleigh Mechanics' Institute Reserve."—(Corres. Rs.5110.)

### "WELSHPOOL RECREATION RESERVE AND WELSHPOOL MECHANICS' INSTITUTE RESERVE."

Bernard George Cooper, Charles Thomas Traill, and Per Conrad Peterson as a Committee of Management for a period of three (3) years of the lands temporarily reserved by Orders in Council dated 9th October, 1933, and 23rd January, 1895, as sites for Public Recreation and a Mechanics' Institute and Free Library respectively in the Parish and Town of Welshpool, and known as the "Welshpool Recreation and Mechanics' Institute Reserves."—(Corres. Rs.4346, Rs.4182.)

### "BELLBRAE MECHANICS' INSTITUTE AND FREE LIBRARY RESERVE."

Cecil Evans, Herbert Bone, Arthur James McConachy, Henry Benjamin Imer, Claude Emil Seiffert, Ernest Bone, Leslie T. Anderson, Eric Barkla Bufton, and Robert Easterbrook as a Committee of Management for a period of three (3) years from 30th April, 1953, of the land permanently reserved by Order in Council dated 22nd October, 1888, as a site for a Mechanics' Institute and Free Library in the Township of Bellbrae, and known as the "Bellbrae Mechanics' Institute and Free Library Reserve."—(Corres. Rs.5386.)

### "ALEXANDRA SHOW GROUNDS RESERVE."

James Stanley Mackrell, Reginald Ernest Payne, Henry Christie, and William Cooper as a Committee of Management for a period of three (3) years from 24th April, 1953, of the land temporarily reserved by Order in Council dated the 10th September, 1888, as a site for Show Yards in the Town of Alexandra for the use of the Alexandra Pastoral and Agricultural Association, and known as the "Alexandra Show Grounds Reserve."—(Corres. Rs.2593.)

### "MERINGUR PUBLIC HALL RESERVE."

William Edward Hards, Allen Algreen-Ussing, Percival Michael Weinert, John Henry Dunning, Charles Mangan, George Campbell Curtis, and Henry Albert Schilling as a Committee of Management for a period of three (3) years from 27th April, 1953, of the land temporarily reserved by Order in Council dated the 23rd December, 1943, as a site for a Public Hall in the Township and Parish of Meringur, and known as the "Meringur Public Hall Reserve."—(Corres. Rs.5470.)

### "ARAPILES PUBLIC HALL RESERVE."

Curtis McLachlan, Douglas John McClure, Allitt Frederick Rogers, Lewis James McClure, and Henry Oscar Rogers as a Committee of Management for a period of three (3) years from 1st May, 1953, of the land temporarily reserved by Order in Council dated 12th September, 1905, as a site for a Public Hall in the Town of Arapiles.—(Corres. Rs.3221.)



"MOLESWORTH RECREATION RESERVE."

Geoffrey Charles Coldham, Clement Russell Ridd, Keith Donald Summers, and Nicholas James Ridd, as a Committee of Management for a period of three (3) years of the land temporarily reserved by Order in Council dated 12th November, 1902, as a site for Public Recreation in the Township of Molesworth, and known as the "Molesworth Recreation Reserve."—(Corres. Rs.1701.)

"SUNBURY RECREATION RESERVE."

Eric Lionel Frank Boardman (as the representative of the Sunbury Progress Association), Gordon Read Sleeman (as the representative of the Sunbury Cricket Club), Hector Kendall (as the representative of the Sunbury Horse Show Committee), Edwin Cyrus Philpott (as the representative of the Sunbury Football Club), and Jack Easton Taylor, and John Joseph O'Brien, all for a period of three (3) years, and John Thorold Stockfeld (for so long as he remains a Councillor and the elect of the Council of the Shire of Bulla), as a Committee of Management of the lands in the Town (now Township) of Sunbury, temporarily reserved by Order in Council dated 18th November, 1872, as a site for Public Recreation purposes, and by Order in Council dated 19th July, 1926, as a site for Public Recreation in addition to and adjoining the first-mentioned site, and together known as the "Sunbury Recreation Reserve."—(Corres. Rs.1115.)

"KINGOWER CRICKET AND RECREATION RESERVE."

Gordon Chiverton Walker, Charles Rupert Gilmore, Albert John Fishlock, John Salathiel Gillespie, and Thomas Henry Taig as a Committee of Management for a period of three (3) years of the land temporarily reserved by Order in Council dated 24th August, 1896, as a site for Cricket and Other purposes of Public Recreation in the Parish of Kingower, and known as the "Kingower Recreation Reserve."—(Corres. Rs.4687.)

"BRIGHT RECREATION RESERVE."

William Courtney Snell, Reginald Goulburn Vandenberg, Patric Kelvin Dickens, Thomas Walter Errington, Edward John Delany, Heathcote Howard Hammer, Howard George Haymes, John Richard Thorp, Kenneth John Welch, Jack Hillard Strahan, Reginald George Butler, and Alfred William Bartlett as a Committee of Management for a period of three (3) years from 27th April, 1953, of the land temporarily reserved by Orders in Council dated the 29th June, 1891, 6th May, 1913, 10th January, 1924, and 16th November, 1936, as sites for Public Recreation and Show Yards in the Parish of Bright, and known as the "Bright Recreation Reserve."—(Corres. Rs.790.)

"YACKANDANDAH PUBLIC PARK AND PUBLIC RECREATION RESERVE," KNOWN AS "BUTSON PARK."

Oswell Oliver Scammell, Gordon William Scammell, Alexander Ross McKibbin, Kenneth William Beatty, Ernest Christmas Britton, Edwin Butson, and Arthur Sydenham Riddington as a Committee of Management for a period of three (3) years from 1st May, 1953, of the lands temporarily reserved by Order in Council dated 4th April, 1950, as a site for Public Park and Public Recreation in the Town and Parish of Yackandandah, and known as "Butson Park."—(Corres. Rs.6523.)

"YACKANDANDAH RACECOURSE AND RECREATION RESERVE."

Oswell Oliver Scammell, Alexander Ross McKibbin, Ernest Christmas Britton, Kenneth William Beatty, Edwin Butson, Arthur Sydenham Riddington, and Yniol Alfred Permezel as a Committee of Management for a period of three (3) years from 1st May, 1953, of the lands temporarily reserved as a site for a Racecourse and Other purposes of Public Recreation in the Parish and Town of Yackandandah, and known as the "Yackandandah Racecourse and Recreation Reserve."—(Corres. Rs.2746.)

"CHURCHILL NATIONAL PARK."

Francis Harold Klenner (for so long only as he continues to be an officer of the Department of Crown Lands and Survey) as a Member of the Committee of Management of the land permanently reserved by Order in Council dated the 22nd July, 1930, as a site for Public purposes in the Parish of Narre Worran as is indicated by pink tint on plan marked D over 3.2.1941 attached to Lands Department Correspondence Rs.4022, and known as "Churchill National Park" (in place of Edward James Elgin Gordon Pemberton, deceased).—(Corres. Rs.4022.)

No. 484.—4836/53.—4

"MERBEIN WEST RECREATION RESERVE."

Percy Dudley Cattanaach, Henry Phillip Castleman, James Little Avery, Laurence Broadstock, and George Leslie Hudson as the Committee of Management for a period of three (3) years of the lands in the Parish of Merbein temporarily reserved by Orders in Council dated 7th December, 1936, and 3rd August, 1948, as a site for Public Recreation, and known as the "Merbein West Recreation Reserve."—(Corres. Rs.4640.)

"SKIPTON RECREATION RESERVE."

William Wilkie Sturgeon, Frederick Francis Armstrong, Jack Herbert Walker, William Norman Sturgeon, and George Claud Notman as a Committee of Management for a period of three (3) years of the land temporarily reserved by Order in Council dated the 6th June, 1870, as a site for Public Recreation at Skipton, and known as the "Skipton Recreation Reserve."—(Corres. Rs.48.)

"ROKEWOOD RECREATION RESERVE."

Gordon Daniel Carr, Oscar Gallagher, and Stanley James Klein, in the place of Albert James Buttler (resigned), Malcolm McQueen and James Phillip Michell (left the district), as members of the Committee of Management for a period ending the 19th June, 1954, of the land reserved for Cricket and Public Recreation purposes in the Parish of Corindhap, Town of Rokewood, and known as the "Rokewood Recreation Reserve."—(Corres. Rs.2329.)

"THOWGLA RECREATION RESERVE."

Athol Alexander Paton, Ivan Gordon Noel Paton, Arthur Richard McKenzie, John Sheather, William James McLachlan, David Braniff, and John Keith Barker as a Committee of Management for a period of three years of the land in the Parish of Towong temporarily reserved by Order in Council dated the 17th March, 1953, as a site for Public Recreation.—(Corres. Rs.7084.)

"POMPAPIEL RECREATION RESERVE."

Ronald William Bogie, Lawrence Joseph Murphy, James Henry Howe, Leslie Wilfred Lister, Clive Edwin Watts, John Leonard Laird, and Leonard Raymond Laird as a Committee of Management for a period of three (3) years of the land in the Parish of Pompapiel temporarily reserved by Orders in Council dated 24th June, 1902, and 13th January, 1948, as sites for Public Recreation, and together known as the "Pompapiel Recreation Reserve."—(Corres. Rs.3851.)

"BORUNG PUBLIC HALL RESERVE."

James William Harrison, George William Bremner, Edward Marshall Perryman, Howard Perryman, John Sweeney, James Leslie Coghill, and Oliver William Wright as a Committee of Management for a period of three (3) years from 10th May, 1953, of the land permanently reserved by Order in Council dated the 25th February, 1941, as a site for a Public Hall in the Parish of Kinypanial, and known as the "Borong Public Hall Reserve."—(Corres. Rs.5162.)

"GLENELG-CASTERTON RIVER FRONTAGES RESERVE."

Charles Arthur Anderson, Murray McAllister, William R. Mierisch, Jack Lyndon Sealey, and John Craig Stewart as a Committee of Management for a period of three years from 27th April, 1953, of such portions of the River Frontages Reserve in the Town of Casterton as are indicated by pink colour on plan marked C.16.10.31 with Lands Department Correspondence C.80160, and known as the "Glenelg-Casterton River Frontages Reserve."—(Corres. C.80160.)

"BRUTHEN CAMPING RESERVE."

Melachy Sandy, Glyn Dudley Timmins, Ray Boyd Redenbach, Donald Dutton Beale, and John Coleman as a Committee of Management for a period of three (3) years of such portion of the land temporarily reserved by Order in Council dated the 10th February, 1926, as a site for Camping and affording access to water in the Parish of Tambo as is indicated by pink tint on plan marked T.24/12/29 with Lands Department Correspondence Rs.103.—(Corres. Rs.103.)

**"BRUTHEN RECREATION RESERVE."**

Melachy Sandy, Glyn Dudley Timmins, Ray Boyd Redenbach, Donald Dutton Beale, and John Coleman as a Committee of Management for a period of three (3) years of the land temporarily reserved by Order in Council dated 10th February, 1926, as a site for Public Recreation in the Parish of Tambo, and known as the "Bruthen Recreation Reserve."—(Corres. Rs.103.)

**"MINHAMITE RECREATION RESERVE."**

Clyde Francis Bell, Graham Francis McDonald, Gordon Charles Matheson, David William Jones, Eric James Wensley, Thomas Bryan Adams, Bruce Campbell Bickerstaff, Thomas Joseph Powley Johnson, and James Edwin Arnold as a Committee of Management, for a period of three (3) years from 13th May, 1953, of the land in the Parish of Langulac temporarily reserved as a site for Public Recreation by Order in Council dated 5th May, 1953, and known as the "Minhamite Recreation Reserve."—(Corres. Rs.7093.)

**"BENDIGO AGRICULTURAL SHOW GROUNDS AND PUBLIC RECREATION RESERVE."**

John Hugh Collins, Story Martin Weeks, Walter Butcher, Brendan Daniel Gallagher, Frederick James McIntosh, John David Harris, Richard Jeffrey Vickers-Foote, and Arthur Cyril Jacobs (for so long as each shall continue to be the elect of the Bendigo Agricultural Show Society) as a Committee of Management of the land in the City of Bendigo, Parish of Sandhurst, temporarily reserved by Order in Council dated 3rd October, 1950, as a site for Agricultural Show Grounds and Public Recreation.—(Corres. Rs.6589.)

In witness whereof the common seal of the Board of Land and Works was hereunto affixed this nineteenth day of May, One thousand nine hundred and fifty-three, in the presence of—

(SEAL)

R. W. HOLT, President.  
W. M. CRAWFORD, Member.

**LAND AVAILABLE UNDER THE SOLDIER SETTLEMENT ACTS.**

**N**OTIFICATION is hereby given in accordance with section 16 of the *Soldier Settlement Act* 1946, that the under-mentioned holding is available or is about to become available for settlement.

Any discharged soldier who has applied to the Commission on or before the 27th May, 1953, for classification in the required class of primary production for which the holding is made available and whose application has been accepted but not necessarily finalized, or any discharged soldier who has been classified as suitable in such class of primary production may apply on the prescribed form for settlement on the holding.

The prescribed application forms, plans and further particulars may be obtained from the Enquiry Branch, Soldier Settlement Commission, State Public Offices, Melbourne. The closing date for the receipt of completed applications for settlement on this holding is the 15th June, 1953, such applications to be in the hands of the Secretary, Soldier Settlement Commission, on or before that date.

S. P. BROMFIELD,  
Deputy Secretary.

Soldier Settlement Commission,  
Melbourne, 22nd May, 1953.

**SCHEDULE OF ALLOTMENTS.****PORTION OF THE "MICHIE'S" ESTATE.**

PARISH OF JUMBUNNA.—COUNTY OF MORNINGTON.

*Suitable for Dairying.*

Lot-Number on Plan of Subdivision.	Approximate Area in Acres (Subject to Survey).
1	146

**THE CLOSER SETTLEMENT ACTS.**

**N**OTICE is hereby given that the Board of Land and Works has accepted the surrender of the Lease mentioned in the Schedule hereunder for the reason specified.

**LEASE UNDER THE CLOSER SETTLEMENT ACT 1938.**

Corr.	District.	Lessee.	Allotment.	Section.	Parish.	Area.	Remarks.
						A. R. P.	
511/12	Mallee ..	Cameron, D. ..	1 and 9	..	Karawinna ..	1,613 2 33	Surrendered as from 29th February, 1953, as lessee has been granted perpetual lease as from 1st March, 1953, pursuant to provisions of the North-West Mallee Settlement Areas Act

19th May, 1953.

W. M. CRAWFORD,  
Secretary for Lands.

**Land Act 1928.****PERMIT CANCELLED.**

**N**OTICE is hereby given that the Permit mentioned in the Schedule hereunder has been surrendered.

District.	Corr. No.	Name of Permit Holder.	Parish.	Allotment.	Section.	Area.
						A. R. P.
Beechworth ..	820/44	Geoffrey James Tabart ..	Barwidgee ..	8H3	..	6 0 0

Department of Crown Lands and Survey,  
Melbourne, 27th May, 1953.

R. W. HOLT,  
Commissioner of Crown Lands and Survey.

## PUBLIC SERVICE NOTICES.

## PUBLIC SERVICE OF VICTORIA.—VACANCIES.

APPLICATIONS will be received by the Public Service Board up to Wednesday, the 10th June, 1953, from persons employed in the Public Service of Victoria, who are eligible and qualified, for appointment to the under-mentioned positions:—

## ADMINISTRATIVE DIVISION.

## Clerk, Class "B," Department of Water Supply.

*Yearly Salary.*—£841, minimum; £919, maximum.

*Duties.*—To supervise the registration of accounts and examination of claims and journal entries with official orders; to prepare summaries and schedules of accounts and chargings for payment by the Treasury; to conduct inquiries regarding disputed or delayed claims, and perform other special duties.

*Qualifications.*—To be a qualified accountant and to possess a sound knowledge of the Water Acts, Treasury Regulations respecting Public Accounts, and the Public Service Regulations; to be thoroughly conversant with the Commission's accounting procedure, and to be capable of controlling staff.

## Clerk, Class "C1," Office of the Chief Commissioner of Police, Department of Chief Secretary.

*Yearly Salary.*—£668, minimum; £720, maximum.

*Duties.*—To act as Staff Clerk.

*Qualifications.*—To possess an intimate knowledge of the Public Service Acts and Regulations, and directions issued in connexion therewith; to be familiar with the organization of the Police Department, and possess ability to conduct correspondence and keep statistics.

## PROFESSIONAL DIVISION.

## School Medical Officer (Male), Classes "A" and "A1," Maternal and Child Hygiene Branch, Department of Health. (Two vacancies.)

*Yearly Salary.*—£1,225, minimum; £1,375, maximum.

*Duties.*—To carry out medical inspections of school children and other medical duties as directed by the Chief School Medical Inspector.

*Qualifications.*—To be a legally qualified medical practitioner. Applicants must be prepared to undertake country duties, and should furnish evidence of hospital and other experience.

## Assistant Chief Mechanical Engineer, Classes "A" and "A1," Department of Water Supply.

*Yearly Salary.*—£1,280, minimum; £1,430, maximum.

*Duties.*—To act as Deputy to the Chief Mechanical Engineer in the administration of the Mechanical Branch, and to supervise the details of designs of mechanical and electrical pumping stations. To prepare estimates of new projects and large replacements.

*Qualifications.*—To possess a Degree in Mechanical Engineering or other recognized mechanical engineering qualifications and extensive experience in the design, installation, operation, and maintenance of large steam and electrical power and pumping plants, and in the maintenance of earth moving and other equipment. To have a sound knowledge of electrical engineering and modern H. T. electrical practice; experience in the supervision of staff is necessary, as well as a knowledge of the conditions governing the employment of artisans and workmen on mechanical installations.

## TECHNICAL AND GENERAL DIVISION.

## Sister, Infant Welfare, Maternal and Child Hygiene Branch, Department of Health. (Two vacancies.)

*Yearly Salary.*—£450, minimum; £476, maximum.

*Duties.*—To assist in the work of the conduct and supervision of Infant Welfare and Ante-Natal activities as directed.

*Qualifications.*—To be a State registered nurse with Midwifery and Infant Welfare Certificates. The possession of a motor car driver's licence and experience in management of Victorian infant welfare services are desirable.

## Electrical Mechanic, Ararat Mental Hospital, Department of Health.

*Yearly Salary.*—£377, minimum; £403, maximum.

*Duties.*—Under the direction of the engineer, to maintain wiring and electrical equipment, to undertake minor electrical installations, and to assist the engineer generally.

*Qualifications.*—To hold "A" grade Wiring Licence. Possession of a Boiler Attendant's Certificate would be desirable.

## School Nurse, Maternal and Child Hygiene Branch, Department of Health.

*Yearly Salary.*—£347, minimum; £386, maximum.

*Duties.*—To visit schools and assist with the medical inspection of children; to visit homes of children requiring immediate attention, and to act as liaison officer between teacher, medical officer, child, and parent; to undertake nursing inspections as directed by medical officer.

*Qualifications.*—To be a general trained nurse with appropriate hospital experience; to possess tact and ability to advise parents regarding suitable health measures; to assist school medical officer.

## Carpenter, Kew Mental Hospital, Department of Health.

*Salary.*—£364 a year.

*Duties.*—To assist in all carpentering work as directed by the Secretary.

*Qualifications.*—To be a competent and experienced carpenter.

## Shorthand Writer and Typist (Female), Grade III, Department of Premier.

*Yearly Salary.*—£351, minimum; £364, maximum.

*Qualifications.*—To have passed the Public Service Board's Shorthand Speed Test at the rate of 120 words per minute.

## Piggery Assistant, Longerenong Agricultural College, Department of Agriculture.

*Yearly Salary.*—£325, minimum; £351, maximum.

*Duties.*—To assist the Dairy and Piggery Instructor in the management of the Piggery Branch; to perform such other duties at the College and farm as the Principal may direct.

*Qualifications.*—Sound experience in modern pig-farming and ability to control students and direct their work in the Pig Branch.

*NOTE.*—Board and lodging are available for an unmarried man at a charge of £120 a year.

## Assistant (Female), Grade III, Motor Registration Branch, Office of the Chief Commissioner of Police, Department of Chief Secretary.

*Yearly Salary.*—£312, minimum; £325, maximum.

*Duties.*—To type driving licences and certificates for new and second-hand motor vehicle registrations; to search office records for particulars relating to balance and other payments.

*Qualifications.*—To be a competent typist; to possess a good knowledge of the procedure in the mail and assessment sections, and to be conversant with the sections of the Motor Car Act relating to registration fees and third party insurance.

## Seamstress, Mont Park Mental Hospital, Department of Health.

*Yearly Salary.*—£275, minimum; £288, maximum.

*Duties.*—To make up and repair clothing and bedding, and to supervise patients working in the sewing room.

*Qualifications.*—To be a competent needlewoman and machinist.

*NOTE.*—In addition to the salary rates quoted, a cost of living adjustment (£378 a year for adult males and £284 a year for adult females), which varies in accordance with the rise or fall in the index number of the cost of living, is payable.

By order,

E. F. FITZGIBBON,  
Secretary.

Office of the Public Service Board,  
Melbourne. 26th May, 1953.

## PUBLIC SERVICE (PUBLIC SERVICE BOARD) REGULATION 39.—VACANCIES.

THE Permanent Heads of the Departments shown have recommended the officers named hereunder for appointment to the under-mentioned vacancies.

Office and Classification.	Duties.	Qualifications.	Officer Recommended for Appointment.		
			Name.	Classification.	Date of Classification.
ADMINISTRATIVE DIVISION.					
DEPARTMENT OF LAW.					
Office of Titles.					
Clerk, Class "C1"	To prepare for engrossment drafts of new Certificates of Title to freehold and leasehold land and industrial and mining leases including all easements appurtenant thereto and any encumbrances affecting same	A good knowledge of the Transfer of Land Acts and cognate Acts and of the practice of the Office of Titles	Cummins, G. T.	Clerk, Class "C"	13.11.50
PROFESSIONAL DIVISION.					
DEPARTMENT OF HEALTH.					
Tuberculosis Branch.					
Senior Medical Officer, Gresswell Sanatorium, Class "A1" (£1,390-£1,540)	.. .. .	To be a legally qualified medical practitioner with at least one year's post graduate hospital experience; to be experienced in the treatment of persons suffering from pulmonary tuberculosis	Springall, H. R.	Medical Officer (Male), Classes "A" and "A1" (£1,125-£1,375)	19.6.52
TECHNICAL AND GENERAL DIVISION.					
DEPARTMENT OF CHIEF SECRETARY.					
Penal and Gaols.					
Warder, Senior Chief	Under the direction of the Governor to have control of the main office at Pentridge or to fill any such position of equivalent rank in the Department as may be directed by the Inspector-General	To be a Chief Warder with a satisfactory record of service; to have a thorough knowledge of gaol routine and Acts and Regulations; and to be competent to undertake the clerical duties of the main office at Pentridge	Girvan, T. W. ..	Chief Warder ..	8.11.48
DEPARTMENT OF LAW.					
Office of Titles.					
Senior Searcher	To search for and supply to Government Departments and the public, titles and relative documents under the <i>Transfer of Land Act 1928</i>	Ability to assess fees payable in respect of documents supplied and to advise as to the nature and effect of such documents. To have a thorough knowledge of Titles Office practice and procedure in relation to searches	Raftis, J. P. ..	Assistant (Male), Grade II.	11.9.50
DEPARTMENT OF HEALTH.					
Mental Hygiene Branch.					
Storeman, Grade I, Sunbury Mental Hospital	Under the direction of the Secretary, to be responsible for the receipt, issue and safe custody of stores, materials and provisions, and for the records relating thereto	A sound knowledge of stores, materials and provisions, and experience in the control and distribution thereof; clerical ability with general knowledge of bookkeeping methods relating to stores records	Moore, M. ..	Deputy Charge Male Nurse	31.8.52
Deputy Charge Male Nurse (fourteen offices) Mental Hospitals—	To be second in charge of a Ward and to relieve the Charge Nurse (Male)	To have had experience in a Mental Hospital and to possess the Mental Hygiene Nursing Certificate			
Kew .. .. .	.. .. .	.. .. .	Dizais, G. ..	} Staff Nurse (Male)	3.2.53
Larundel .. .. .	.. .. .	.. .. .	Abeltins, R. ..		
Sunbury .. .. .	.. .. .	.. .. .	O'Loughlin, L. G. J.		
Bundoora .. .. .	.. .. .	.. .. .	Stevens, L. J. ..		
Ararat .. .. .	.. .. .	.. .. .	Hayes, D. ..		
Ballarat .. .. .	.. .. .	.. .. .	Currie, T. L. ..		
Beechworth .. .. .	.. .. .	.. .. .	O'Donnell, F. K.		
			Chisholm, C. D.		
			Griffin, M. J. ..		
			Edwards, R. ..		
			Watson, N. C. ..		
			Remington, E. ..		
			Pritchard, W. F.		
			Kelly, B. D. ..		

Appeals against such recommendations should be lodged with the Secretary to the Public Service Board not later than Saturday, the 6th June, 1953.

Office of the Public Service Board,  
Melbourne, 26th May, 1953.

By order,

E. F. FITZGIBBON,  
Secretary.

## PUBLIC SERVICE (PUBLIC SERVICE BOARD) REGULATION 39.—RECLASSIFICATIONS.

THE Public Service Board has raised the classification of the under-mentioned offices as shown, and the Permanent Heads of the Departments have recommended the officers named for appointment.

Office and Present Classification.	Revised Classification.	Duties.	Qualifications.	Officer Recommended for Appointment.		
				Name.	Classification.	Date of Classification.
ADMINISTRATIVE DIVISION.						
DEPARTMENT OF CHIEF SECRETARY.						
<i>Motor Registration Branch, Office of the Chief Commissioner of Police.</i>						
Clerk, Class "C1"	Class "C2"	To act as Officer in Charge of the Records Section; to check details on applications for registration of motor vehicles and to collect and to tabulate the details of all new models of motor vehicles; to supervise the despatch of the outward mail of the Branch	To have a thorough knowledge of the Motor Car Acts and regulations; to be familiar with the details of all makes and models of motor vehicles manufactured to date; to possess ability to control a staff, and an intimate knowledge of procedure in all sections of the Branch	Fitzgerald, J. I.	Clerk, Class "C1"	14.8.50

## DEPARTMENT OF STATE FORESTS.

Clerk, Class "C"	Class "C1"	To assist in compilation and analysis of stumpage appraisal data for royalty calculations, road construction costs, and general forest utilization costs, forest valuation data in relation to economic land purchase prices for afforestation projects, and to assist generally in connexion with forest economics projects, and the compilation of forest statistics	Training and experience in statistical work, together with general mathematical ability, and preferably some training in economics or commerce	Wallis, O. E...	Clerk, Class "C"	26.6.50
------------------	------------	--	--	-----------------	------------------	---------

Appeals against such recommendations should be lodged with the Secretary to the Public Service Board not later than Saturday, the 6th June, 1953.

Office of the Public Service Board,  
Melbourne, 26th May, 1953.

By order,

E. F. FITZGIBBON,  
Secretary.

## PUBLIC SERVICE OF VICTORIA.

## SPEED TESTS FOR SHORTHAND WRITERS AND TYPISTS (FEMALE).

At the tests held on the 2nd May, 1953, the under-mentioned candidates passed at the required standards, in the order of merit indicated:—

TEST AT 100 WORDS A MINUTE.			
Order of Merit.	Name.		Marks Obtained.
1	Lapish, Margaret .. ..	..	200
2	Farmer, E. .. ..	..	198
3	Davis, Glennis Margaret .. ..	..	197
4	Sayers, Dorothy Elizabeth .. ..	..	176
5	Stanley, Eileen Lucy .. ..	..	168
6	Murray, Rosa .. ..	..	164
7	Moloney, Alma Mary .. ..	..	148
8	Bredle, Dorothy Margaret .. ..	..	116
9	McCarthy, Wilma Anne .. ..	..	107
10	Vance, Melda Joy .. ..	..	104

TEST AT 120 WORDS A MINUTE.  
Kirkbright, Marjorie Cordelia .. 148

By order,

E. F. FITZGIBBON,  
Secretary.

Office of the Public Service Board,  
Melbourne, 26th May, 1953.

No. 520.

*Public Service Act 1946, Section 39.*

## REGULATIONS.—PART III.—SALARIES, INCREMENTS, AND ALLOWANCES.

THE Public Service Board, in pursuance of the powers conferred by the *Public Service Act 1946*, hereby amends its Regulations as shown below:—

## FIRST SCHEDULE.

## PROFESSIONAL DIVISION.

## Offices and Rates of Salaries.

Office.	Yearly Rate of Salary.	
	Minimum.	Maximum.
DEPARTMENT OF WATER SUPPLY.		
CLASS "D."		
<del>Delete—</del>		
Assistant Hydrographer .. ..	442	468
<del>Add—</del>		
Assistant Hydrographer .. ..	364	468

D. D. PAINE, Chairman.  
E. F. FITZGIBBON, Secretary.

Office of the Public Service Board,  
Melbourne, 8th April, 1953.

*Teaching Service Act 1946.*

## TEACHING SERVICE (TEACHERS TRIBUNAL) REGULATIONS.

## AMENDMENT No. 40.

THE Teachers Tribunal, in pursuance of the powers conferred by the *Teaching Service Act 1946*, hereby amends Regulation 7 of the Teaching Service (Teachers Tribunal) Regulations in the manner following, that is to say:—

## REGULATION 7.

1. In sub-clause 6 (b) for the words "serviceman", "he" and "him" substitute the words "servicewoman", "she", and "her", respectively.

2. After clause 6 insert a new clause as follows:—

"7. Notwithstanding anything contained in clause 1 (b), if there are no qualified applicants for an advertised vacancy in Class II. and such vacancy is re-advertised in the next or any subsequent term, applicants in Class III. who possess any one of the following groups of qualifications shall be regarded as eligible for promotion:—

- (a) Trained Primary Teacher's Certificate and Infant Teacher's Certificate, Second Class.
- (b) Primary Teacher's Certificate, First Class and Infant Teacher's Certificate, Second Class.
- (c) Primary Teacher's Certificate, Second Class and Infant Teacher's Certificate, First Class.

Provided that any applicant qualified as in clause 1 (b) who possesses the requisite efficiency marks shall have preference over applicants with the qualifications specified in this clause, and provided further that those applicants promoted with the qualifications specified in this clause shall be classified below all other teachers promoted to Class II. at the same date."

W. H. ELLWOOD, Chairman.

G. FENNELL, Secretary.

Office of the Teachers' Tribunal,

Melbourne, 18th May, 1953.

## TENDERS.

TENDERS will be received at this office until **TEN A.M.** on the days and for the purposes under mentioned.

Particulars may be learnt at this Office and also at places shown in parenthesis.

W.O. means Inspector of Works Office; P.S.—Police Station; T.S.—Technical School; H.E.S.—Higher Elementary School; S.S.—State School; H.S.—High School.

The Board of Land and Works will not necessarily accept the lowest or any tender.

NOTE.—No preliminary deposits are to be lodged with tenders, but a deposit, in accordance with the following Schedule, will be required from the successful tenderer:—

	£
For contract amounts not exceeding £200 .. ..	2
For contract amounts exceeding £200 and not exceeding £500 .. ..	5
For contract amounts exceeding £500 and not exceeding £1,000 .. ..	10
For contract amounts exceeding £1,000—1 per cent. of tender .. ..	500
	(maximum deposit)

2nd June, 1953.

Ballarat.—Senior Medical Officer's residence, underpinning, &c., Mental Hospital. (W.O., Ballarat.)

Benambra.—Erection of Police Station, residence, garage, loose box, and outbuildings, P.S. (W.O., Bairnsdale; P.S., Benambra.)

Bethanga.—Erection of a new shelter pavilion, 20 ft. x 10 ft., S.S. No. 1883. (W.O., Wangaratta; S.S., Bethanga.)

Branxholme.—Re-covering slate roof with new corrugated galvanized iron, P.S. (W.O., Hamilton; P.S., Branxholme.)

Burnley.—Installation of septic tank, Burnley Gardens.

Carlton.—Erection and completion of prefabricated alloy Bulk Store, Lygon-street.

Carlton.—Provision of partitions, S.S. No. 2365.  
Collingwood.—Repairs to spoutings and downpipes, S.S. No. 1895.

Echuca East.—Provision of sleep-out to teacher's residence, S.S. No. 2667. (W.O., Shepparton; P.S., Kyabram, Rochester.)

Fitzroy North.—New water service, S.S. No. 3918.

Girgarre East.—Repair and renewal of ant damaged timbers, S.S. No. 1732. (W.O., Shepparton; S.S., Girgarre East.)

Goroke.—Additions to existing buildings, Group School. (W.O., Hamilton, Horsham; P.S., Goroke, Nhill.)

Hawthorn.—Repairs to roofs, downpipes, and spoutings, Moorakyn Hostel.

Leongatha.—Erection of a shelter pavilion, 20 ft. x 15 ft., S.S. No. 2981. (W.O., Korumburra; S.S., Leongatha.)

Main Ridge.—Purchase and removal of a shelter pavilion, 19 ft. x 8 ft., S.S. No. 2481. (Consolidated School, Red Hill.)

Moorabbin.—Electrical installation in eight-room prefabricated school building, S.S. No. 4687.

Northcote.—Provision of additional staircases, S.S. No. 1401, Helen-street. (S.S., Northcote.)

Pascoe Vale South.—Electrical installation in new State School, M.A.

Royal Park.—Exterior painting, repairs, and provision of flywire doors and windows to Male Acute and Convalescent Block, Mental Hospital.

Royal Park.—Renewal of spoutings and downpipes (various buildings), Receiving Depot, Children's Welfare Department.

Sunbury.—Repairs and painting to three wooden cottages, Mental Hospital. (Mental Hospital, Sunbury.)

Traralgon.—Erection of an office at 5 Lafayette-street, Mines Inspector's residence. (W.O., Traralgon.)

Yea.—Repairs to party fencing, S.S. No. 699. (W.O., Alexandra; S.S., Yea.)

9th June, 1953.

Ballarat.—Additional out-offices, drinking facilities, and shelter shed, "Bristol" prefabricated classroom, School of Mines. (W.O., Ballarat; School of Mines, Ballarat.)

Bendigo.—Supply and installation of stainless steel kitchen equipment, H.M. Gaol.

Box Hill.—Supply and installation of hot-water service to showers, H.S. (H.S., Box Hill.)  
 Cobden.—Various works and repairs, P.S. (W.O., Camperdown; P.S., Cobden, Colac.)  
 Collingwood.—Roof repairs, T.S. (T.S., Collingwood.)  
 Doutta Galla.—Electrical installation in new S.S. No. 4708.

Emu.—Repairs and painting to school and residence, S.S. No. 2011. (W.O., Bendigo, Maryborough; S.S., Emu.) (Amended specification.)

Frankston.—Additional out-offices and new septic tank system, H.S. (H.S., Frankston.)

Glenormiston.—Renewal of collar and other timbering in rectangular well-shaft, Agriculture College. (W.O., Ballarat, Bendigo, Camperdown; Agriculture College, Glenormiston.)

Harrisfield.—Purchase and removal of cottage and fowl pens, M.A. (P.S., Dandenong.)

Kew.—Installation of electric light and power in rebuilt section of laundry, Mental Hospital.

Kew.—Electrical installation in prefabricated building, "Glendonald" School for Deaf Children.

Kilcunda.—Electrical installation in residence and school, S.S. No. 2307. (W.O., Korumburra.)

Lalor.—Erection of boys and girls out-office blocks and shelter sheds, S.S. No. 4709.

Lubeck.—General repairs, &c., to school and residence, S.S. No. 2494. (W.O., Horsham, Warracknabeal; S.S., Lubeck.)

Melbourne.—Central heating, additional accommodation, Public Offices, 179 Queen-street.

Melbourne.—Electrical installation, Land Tax and Probate Office, Public Offices, 179 Queen-street.

Melbourne.—Gas hot-water service in new Nurses' Hostel, Royal Victorian Institute for the Blind, St. Kilda-road.

Melbourne.—Renewal of water service, Technical College, Latrobe-street. (Technical College, Melbourne.)

Merbein.—Electrical installation in Head Teacher's residence, S.S. No. 3687. (W.O., Mildura.)

Mont Park.—Repairs and replacements to various steam and hot-water services, Mental Hospital.

Moorabbin.—Erection and completion of "Bristol" prefabricated school, S.S. No. 4681, Tucker-road.

Orbost.—Erection of Police Station, residence, garage, and out-buildings, P.S. (W.O., Bairnsdale; P.S., Orbost.)

Richmond.—Electrical installation in plumbing and sheetmetal shops, T.S.

Rokewood.—External painting and repairs, P.S. (W.O., Geelong; P.S., Rokewood.)

Romsey.—General repairs and renovations, P.S. (W.O., Kyneton; P.S., Romsey.) (Amended specification.)

Springvale North.—Purchase and removal of cottage and out-buildings, excluding garage, S.S. No. 1658. (Amended specification.)

Tatura.—Completion of stores and stables, Research Station. (W.O., Shepparton; P.S., Tatura.) (Amended specification.)

Tottenham North.—Electrical installation in new S.S. No. 4703.

Watsonia.—Sale and removal of disused Army hut.

West Melbourne.—Supply, delivery, and installation of new main switchboard, Cool Stores. (Amended specification.)

Yarram.—Installation of improved lighting, H.S. (W.O., Traralgon.)

16th June, 1953.

Albert Park.—Erection of a new Cyclone fence, S.S. No. 1181. (S.S., Albert Park.)

Allansford.—Repairs and external painting, P.S. (W.O., Warrnambool; P.S., Allansford.) (Amended specification.)

Benalla.—Replacement in concrete of timber escape stairs, H.S. (W.O., Benalla; P.S., Euroa.) (Amended specification.)

Bendigo.—Alterations and remodelling of kitchen and annexe, Gaol. (W.O., Bendigo; P.S., Castlemaine.)

Carnegie.—New timber external fire escape, S.S. No. 2897. (S.S., Carnegie.)

Digby.—Remodelling of teacher's residence, S.S. No. 2047. (W.O., Hamilton; P.S., Merino; S.S., Digby.)

Geelong.—Repairs and renovations to kitchen, Gaol. (W.O., Geelong; Gaol, Geelong.)

Hamilton.—Stripping slates of roof and re-covering roof with galvanized corrugated iron, Sergeant's Quarters, P.S. (W.O., Hamilton; P.S., Hamilton.)

Horsham.—Electrical installation in timber residence, Transport Regulation Board. (W.O., Horsham.)

Melbourne.—Removal of garbage for twelve months from 1st July, 1953, to 30th June, 1954, Department of Public Works.

Pascoe Vale.—Provision of No. 1 new timber sleepout for Caretaker's residence, S.S. No. 3081. (S.S., Pascoe Vale.)

Shean's Creek.—Purchase and removal of residence, S.S. No. 1265. (W.O., Benalla.)

South Melbourne.—Erection of fuel shed, internal partitions and renovations, Dental Centre.

Tongala East.—Purchase and removal of old school building, S.S. No. 1851. (W.O., Shepparton; P.S., Tongala.)

Werrimull.—Erection of new out-offices and wood shed, Group School No. 4254. (W.O., Mildura; P.S., Ouyen, Redcliffs; Group School, Werrimull.)

23rd June, 1953.

Melbourne.—Supply and installation of one electric hoist, Government Printing Office.

Hamilton.—Electrical additions, S.S. No. 295. (W.O., Hamilton.)

Royal Park.—Electrical installation, Nursery Block, Children's Welfare Department.

Russell's Bridge.—Electrical installation in S.S. No. 530 and teacher's residence. (W.O., Geelong.)

Tenders to be addressed to the Honorable the Commissioner of Public Works, and envelope containing tender marked "Tender for due"

S. MERRIFIELD,  
 Commissioner of Public Works

Public Works Department,  
 Melbourne, 26th May, 1953.

## PRIVATE ADVERTISEMENTS.

### CITY OF ARARAT.

#### BY-LAW No. 84.

A By-law of the City of Ararat, made under the Local Government Acts and the *Police Offences Act* 1928, the Road Traffic Acts, and every other Act or Regulation enabling it in that behalf, and numbered 84, for the purpose of Regulating Traffic.

IN pursuance of the powers conferred by the foregoing Acts and every other Act or Regulation enabling it in that behalf, the Mayor, Councillors, and Citizens of the City of Ararat order as follows:—

1. By-laws numbered 45, 60, 63, 66, 68, 75, 78 are hereby repealed.

2. Definitions. In the construction of this By-law, unless the context otherwise requires—

"Council" shall mean the Council of the City of Ararat.

"Driver" means any person in charge of a vehicle.

"Footway" includes every footpath, lane, thoroughfare, or other public place within the municipality habitually used by pedestrians and not used by vehicular traffic.

"Horse" includes any draught animal or beast of burden.

"Intersection" means the area embraced within the prolongation of the property lines of two or more streets which join at an angle whether or not such streets cross.

"Motor car" means any conveyance propelled by mechanical power and includes a motor cycle.

"Municipality" means the municipal district of the City of Ararat.

"Public Place" includes and applies to every public highway, road, street, footway, footpath, court, alley, passage, or thoroughfare, or which may be formed on private property, and also any public park, garden or reserve.

"Street" includes every highway, road, carriageway, lane, thoroughfare, or other public place within the municipality other than a footway.

"Vehicle" means any conveyance drawn or propelled by human, animal, or mechanical power, and includes a motor car.

Words importing the masculine gender include the female gender, and words in the singular include the plural, and words in the plural include the singular.

3. In Barkly-street between Princes-street and Banfield-street and for a distance of 66 feet in a westerly direction commencing at a point 132 feet from the north-west corner of the intersection of Barkly-street and Queen-street, except as provided in clauses 5, 6, 10, and 11 of this By-law, and in every street intersecting Barkly-street between Princes-street and Banfield-street for a distance of 3 chains from Barkly-street, except as provided in clauses 7, 8, and 12 of this By-law.

The driver of any vehicle or motor car shall not bring such vehicle or motor car to a standstill, and allow it to stand in any street—

- (a) Unless the front of the vehicle or motor car on the near or left side of such vehicle or motor car is not more than 1 foot distant from the footway or from the outer edge of any water channel or gutter by the side of such footway on the left or near side of such vehicle or motor car.
- (b) Unless the angle between the direction of such footway and the direction in which such vehicle or motor car faces is not more than 45 degrees and not less than 40 degrees.
- (c) Unless such vehicle or motor car is more than 30 feet from the intersection of any other street.
- (d) Unless such vehicle or motor car is more than 5 feet from any pillar, hydrant, or fire plug in any street or any device placed on the footpath or kerb for the purpose of supplying petrol.

Provided that the provisions of sub-clauses (a) and (b) of this clause shall not apply to drivers stopping for the purpose of loading or unloading goods.

4. No vehicle, motor car, or horse shall be drawn up or stopped on the outer edge of any other vehicle, motor car, or horse already standing in any street.

5. No driver shall leave or allow to remain standing any commercial vehicle or motor car exceeding 18 feet in length, with the exception of vehicles transporting passengers or for loading or unloading goods, in Barkly-street between Queen-street and Banfield-street on week days between the hours of 9 a.m. and 6 p.m. and on Saturdays between 9 a.m. and 1 p.m., except on the north side of Barkly-street between Vincent-street and Queen-street.

6. No person shall leave or allow to remain standing any motor car, vehicle transporting passengers, or vehicle less than 18 feet in length on the north side of Barkly-street between Vincent-street and Queen-street between the hours of 9 a.m. and 7 p.m. on any day, except as provided in clauses 3 and 11 of this By-law.

7. No driver shall leave or allow to remain standing any vehicle or motor car in Ingor-street between Barkly-street and High-street.

8. No driver shall leave or allow to remain standing any vehicle, motor car, or horse attended or unattended—

- (a) On the west side of Vincent-street within a distance of 30 feet measured in a northerly direction from the intersection of Barkly-street and Vincent-street.
- (b) On the east side of Vincent-street between Barkly-street and High-street.
- (c) On the west side of Vincent-street from a point 30 feet from the intersection of Barkly-street and Vincent-street to High-street unless the outer edge of the near side wheel or wheels of such vehicle or motor car are parallel with and not more than 2 feet distant from the kerb or footpath.

9. No driver shall leave or allow to remain standing any vehicle which is transporting petrol, methylated spirit, benzine, naphtha, or any other product of petroleum or other volatile fluids in Barkly-street between Princes-street and Banfield-street and in Vincent-street between High-street and Moore-street, except on the north side of Barkly-street between Vincent-street and Queen-street, unless and only while such petrol, petrol products, or other volatile fluids are being delivered to any petrol pump or premises.

10. No driver shall leave or allow to remain standing any vehicle or motor car in Barkly-street opposite Crown allotments 4 and 5, section D.

11. No driver shall between the hours of 9 a.m. and 7 p.m. on any day leave or allow to remain standing any vehicle or motor car on the north side of Barkly-street between Vincent-street and Queen-street, except for a distance of 66 feet in a westerly direction commencing at a point 132 feet from the north-west corner of the intersection of Barkly-street and Queen-street, unless the outer edge of the near side wheel or wheels of such vehicle or motor car are parallel with and not more than 2 feet distant from the kerb or footpath.

12. No driver shall leave or allow to remain standing any vehicle or motor car in lanes intersecting Barkly-street between Vincent-street and Banfield-street, or in the lanes running parallel with Barkly-street between High-street and Moore-street in the section from Queen-street to Ligar-street and between Queen-street and Taylor-street, unless and only while goods are being loaded on to or delivered from such vehicle or motor car or for taking up or for setting down passengers.

13. No person shall drive any vehicle or motor car in a westerly direction in Birdwood-avenue.

14. No person shall park any vehicle or motor car within 15 feet on either side of the main gateway to the Ararat and District Hospital in Girdlestone-street.

15. This By-law shall not affect the provisions or operation of By-law No. 77 and Regulations made thereunder.

16. Any person committing an offence against any of the provisions of this By-law shall be liable on conviction to a penalty not exceeding Twenty pounds.

Resolution for the passing of this By-law was agreed to by the Council at a meeting held on the 10th day of March, 1953, and confirmed at a meeting held on the 8th day of April, 1953.

The common seal of the Mayor, Councillors, and Citizens of the City of Ararat was hereunto affixed in the presence of—

DAVID H. MONTGOMERY, Mayor.

(SEAL) T. M. d'OLIVEYRA, Councillor.

C. C. MURRAY, Town Clerk.

Approved by the Governor in Council, 5th May, 1953.—  
A. MAHLSTEDT, Clerk of the Executive Council. 5382

#### CITY OF ARARAT.

##### BY-LAW No. 86.

A By-law of the City of Ararat, made under the Local Government Acts and the Uniform Building Regulations, Victoria, and numbered 86, for determining, applying, dispensing with, or regulating such matters or things as are left to be determined, applied, dispensed with, or regulated by the Council of the said City, under the Uniform Building Regulations, Victoria.

IN pursuance of the powers conferred by the Local Government Acts and the Uniform Building Regulations, Victoria, and of any and every other power it thereunto enabling, the Mayor, Councillors, and Citizens of the City of Ararat order as follows:—

1. The provisions of By-law No. 74, relating to "brick areas" shall apply to any addition to or extensions of existing buildings not having external walls of brick, stone, or concrete, and to the construction of out-buildings, as defined in this By-law, provided that such provisions shall not apply to any addition to or extension of any existing building where—

(i) such existing buildings—

- (a) is a Class 1 building or an out-building appurtenant to a Class 1 building,
- (b) is of timber-framed construction sheeted externally with materials other than brick, stone, or concrete,
- (c) was erected prior to the land on which it is erected, having been prescribed as or included in a "Brick area," and
- (d) was erected and constructed in accordance with all relevant By-laws in operation at the time it was so erected or constructed;

(ii) no part of the allotment of land on which such existing building is erected or of any building on such land is used for the purpose of any trade, business, industry, manufacture, or public amusement;

(iii) not more than one Class 1 building is erected on the land upon which the existing building has been erected;

(iv) the area of land covered by such addition or extension will not exceed 25 per cent. of the area of the land already covered by such existing building which is to be added to or extended; and

(v) the building when so added to or extended will conform to all By-laws and Regulations relevant thereto, and will remain a Class 1 building or an out-building appurtenant to a Class 1 building (as the case may be).

2. Nothing in this By-law shall require out-buildings appurtenant to timber buildings of Class 1 occupancy to be constructed in brick, stone, or concrete.

3. Definitions. In this By-law the expressions—

"Class 1" shall have the same meaning as in the Uniform Building Regulations, Victoria, and

"Out-building" shall include a shed, storeroom, workshop, stable, garage, sleep-out, and laundry.



The Resolution for making and passing this By-law was agreed to by the Council at a meeting held on the 10th day of March, 1953, and confirmed at a meeting held on the 8th day of April, 1953.

In witness whereof the common seal of the Mayor, Councillors, and Citizens of the City of Ararat was hereunto affixed this 8th day of April, 1953—

DAVID H. MONTGOMERY, Mayor.  
(SEAL) T. M. d'OLIVEYRA, Councillor.  
C. C. MURRAY, Town Clerk.

Approved by the Governor in Council, 5th May, 1953.—  
A. MAHLSTEDT, Clerk of the Executive Council. 5383

#### CITY OF BALLAARAT.

NOTICE is hereby given that pursuant to the provisions of the *Local Government Act 1946*, the Council of the City of Ballaarat intends to make a Special Order for applying unexpended loan moneys as set out in Schedule "A" which are not required for the purposes for which they were borrowed, to a purpose other than that for which they were borrowed as set out in Schedule "B."

##### SCHEDULE "A."

Name of Loan.—1947.

Date of Loan.—1st February, 1947.

Amount of Original Loan.—£30,000.

Purpose for which unexpended Money was to have been applied.—Purchase of machine for road-making purposes—Bulldozer.

Amount of Unexpended Money.—£2,000.

##### SCHEDULE "B."

Installation of stone-crushing machinery and electrification thereof at the Corporation Quarry .. .. £2,000

The plans, specifications, and estimate of cost of the work referred to, and a statement showing the proposed expenditure of the unexpended moneys are open for inspection at the Town Hall, Ballaarat, during office hours.

Dated this 25th day of May, 1953.

5414 H. R. MADDERN, Town Clerk.

#### Local Government Act 1946.

##### CITY OF COBURG.

##### DECLARATION OF PRIVATE STREETS AS PUBLIC HIGHWAYS.

IN pursuance of the power conferred by section 585 (sub-section 3), of the *Local Government Act 1946*, the Council of the City of Coburg, on the application of the owners of so many of the premises as in rateable value are the greater part of all the premises fronting on the streets hereinafter mentioned being private streets within the municipal district of the City of Coburg more than 15 feet in width constructed to the satisfaction of the Council, but not constructed pursuant to Division 10 of Part XIX. or Part XLII. of the *Local Government Act 1946*, or any corresponding previous enactment, hereby declares such streets to be dedicated to the public as public highways.

The streets in respect of which this declaration is made are—

- (a) those roads coloured brown on plan of subdivision No. 24,053 lodged in the Office of Titles and called or known as: Bateman-court, Connelly-avenue, First-court, George-street (from Murray-road to Malcolm-street), Goff-street, Grey-court, Hutchison-place, McGowan-avenue, Meadows-street, Rasmussen-court, Second-court, and Spring-street; and
- (b) those roads coloured brown on the plan of subdivision lodged in the Office of Titles under red ink, No. 4,271,992, and called or known as: Ballard-avenue, Bernice-court, Blanche-court, Boyd-crescent, Boyne-street, Claremont-street, Elizabeth-street (west side, from Claremont-street to Boyne-street), Jackson-parade, Julius-street, Mehegan-avenue, Muriel-court, Outlook-road, Peterson-avenue, Ronald-street, and Whitton-parade.

In witness whereof the common seal of the Mayor, Councillors, and Citizens of the City of Coburg was hereunto affixed this 18th day of May, 1953, in the presence of—

(SEAL) MAURICE KEADY, Mayor.  
W. RYLAND, Councillor.  
F. W. SHORE, Town Clerk.

5389

#### CITY OF MOORABBIN.

##### LOAN No. 67.

##### Notice of Intention to Borrow the Sum of £15,000 for Permanent Works and Undertakings.

NOTICE is hereby given that the Council of the City of Moorabbin proposes to borrow the sum of Fifteen thousand pounds on the credit of the municipal revenues of the Mayor, Councillors, and Citizens of the said City, such sum to be raised by the issue of debentures, in accordance with the provisions of the Local Government Acts.

1. The maximum rate of interest that may be paid is 4½ per cent. per annum.

2. The purposes for which the loan is to be applied are—

	£
Construction of pipe drain from Gardeners-road to Lilac-street .. ..	2,100
Construction of pipe drain and raising channel in Thomas-street from Centre-road to McLean-avenue .. ..	1,770
Construction of concrete channel in East Boundary-road from Centre-road to Laurel-street .. ..	364
Construction of concrete channel in East Boundary-road from Centre-road to Quinns-road .. ..	520
Concrete paving in various streets (North-ward) .. ..	826
Construction of pipe drain from rear of properties in Luckins-road to main drain .. ..	2,150
Construction of pipe drain from Patterson-road bridge to main drain (via North-avenue) .. ..	1,260
Construction of channel in South-road east of Tucker-road .. ..	385
Construction of concrete channel on south side of South-road, from Healey-street to Linton-street .. ..	425
Construction of concrete channel in Bay-road from Bluff-road to Avoca-street .. ..	1,700
Reconstruction of Highett-road west of railway .. ..	1,100
Construction of concrete channel in Nepean Highway, from Charles-street to Booker-street .. ..	300
Construction of concrete channel in Nepean Highway, from Booker-street to Latrobe-street .. ..	350
Construction of pipe drain from Nepean Highway to Sinclair-street, via Garfield-street .. ..	700
Construction of channel in Weatherall-road, from a point 200 feet west of Victor-avenue to drain at Parkside-street .. ..	500
Construction of drain in Weatherall-road, from Parkside-street to Victor-avenue .. ..	550
	<b>£15,000</b>

3. The period of the loan shall be twenty years.

4. The moneys borrowed shall be repayable by providing out of the municipal fund 40 half-yearly instalments of approximately £585 0s. 6d. each, including principal and interest on the 1st day of January and the 1st day of July, during the currency of the loan. The first instalment shall be payable on the 1st day of January, 1954.

5. Such moneys shall be repayable at The English, Scottish, and Australian Bank Ltd., Melbourne, or at the Council's bankers for the time being in Melbourne.

The plans and specifications and the estimate of the cost of the proposed works, and a statement showing the proposed expenditure of the moneys to be borrowed, are open for inspection at the Municipal Offices, Moorabbin.

6th May, 1953.

5371 WILSON B. THOMAS, Town Clerk.

#### CITY OF MOORABBIN.

##### NOTICE OF PREPARATION OF A PLANNING SCHEME.

##### (Section 1, Amendment 1).

NOTICE is hereby given that the Council of the City of Moorabbin, in pursuance of its powers under the Town and Country Planning Acts has prepared a Planning Scheme for the area described hereunder:—

Commencing at the intersection of the west street alignment of Jasper-road and the south street alignment of Centre-road; thence southerly a distance of 121 ft. 1 in. on a bearing of 179 deg. 26 min.; thence westerly a distance of 114 ft. 5 in. on a bearing of 271 deg. 3 min.; thence northerly a distance of 121 ft. 1 in. on a bearing of 359 deg. 26 min.; thence easterly a distance of 114 ft. 5 in. on a bearing of 91 deg. 3 min. back to the commencing point—for the purpose of regulating development and re-planning the aforesaid portion of the municipality.

All maps, plans, descriptions, and other data fully setting out and explaining the planning scheme have been deposited at the office of the council, situate the Nepean Highway, Moorabbin, and at the office of the Town and Country Planning Board, 107 Russell-street, Melbourne, and will be open for inspection, without payment of any fee, by all persons affected, between the hours of 9 a.m. and 5 p.m. on all days of the week except Saturdays, Sundays, and Public Holidays until the 30th day of June, 1953.

Any persons affected by the planning scheme are required to set forth, in writing, all objections they may have, addressed to Mr. Wilson B. Thomas, Town Clerk, Municipal Offices, Nepean Highway, Moorabbin, S.20, on or before the 30th day of June, 1953.

At the next ordinary meeting of the responsible authority to be held in the Council Chamber, Municipal Buildings, Moorabbin, on Monday, the 7th day of July, 1953, it will consider any objections to the Planning Scheme.

At this meeting, any person affected by the scheme, or any person acting on his behalf, may appear before the responsible authority in support of any written objections, or many submit any other objections to the scheme.

WILSON B. THOMAS, Town Clerk.

Dated this 25th day of May, 1953.

NOTE.—It is important that a full statement should be made giving the grounds of any objection to the Planning Scheme. 5411

#### CITY OF OAKLEIGH.

##### NOTICE OF CHANGE OF NAME OF STREET.

NOTICE is hereby given that, in pursuance of the powers conferred by the Local Government Acts, the Council of the City of Oakleigh, at a meeting held on the 18th day of May, 1953, did resolve that the name of Palmer-street, Clayton, be changed to Prince Charles-street.

5380

J. A. PRICE, Town Clerk.

#### Local Government Act 1946.

##### CITY OF PRESTON.

SPECIAL Order made by the Council for borrowing money for the purpose of constructing private streets:—

(i) That this Council borrow the sum of Twenty thousand pounds (£20,000) by the issue of debentures for such amount, secured on the credit of the Mayor, Councillors, and Citizens of the municipality, in accordance with the provisions of section 583 of the *Local Government Act 1946*.

(ii) That the rate of interest to be paid be £4 17s. 6d. per centum per annum.

(iii) That the period of the loan be ten (10) years, and that the moneys borrowed be repayable by half-yearly instalments of £1,275 7s. 8d. each, including principal and interest, on the 1st day of June and the 1st day of December, during the currency of the loan, the first instalment being payable on the 1st day of December, 1953.

(iv) That such moneys be repayable at the Bank of New South Wales, Melbourne, or the Council's bankers for the time being in the City of Melbourne.

(v) That the loan be applied for the purpose of constructing private streets within the City of Preston, in pursuance of and in accordance with the provisions of Division 10 of Part XIX. of the *Local Government Act 1946*.

The Resolution agreeing to make this Special Order was passed by the Council at a meeting held on the 27th day of April, 1953, and confirmed on the 25th day of May, 1953.

The common seal of the Mayor, Councillors, and Citizens of the City of Preston was hereunto affixed this twenty-fifth day of May, 1953, in the presence of—

(SEAL) R. H. FORD, Mayor.  
W. N. ROBINSON, Councillor.  
J. C. DONATH, Town Clerk. 5412

#### CITY OF SANDRINGHAM.

##### BEACH PARK REGULATIONS.

NOTICE is hereby given that the Municipal Council of the City of Sandringham, as the properly appointed Committee of Management, under section 184 of the *Lands Act 1928*, of the Sandringham Beach Park, has appointed from the 1st day of June, 1953,

Senior Constable HENRY WILFRED OPPERMANN, 7731, Police Station, Black Rock,

in lieu of Senior Constable J. C. Mann, 6983, who has retired from the Force, to be Prosecuting Officer to take legal proceedings for and in connexion with breaches of

non-observance of Rules and Regulations made by the Board of Land and Works for the care, protection, and management of such Park.

5390

F. G. TRICKS, Town Clerk.

#### Local Government Act 1946.

##### CITY OF SANDRINGHAM.

NOTICE is hereby given that the Council of the City of Sandringham has appointed

Senior Constable HENRY WILFRED OPPERMANN, 7731, Police Station, Black Rock,

in lieu of Senior Constable J. C. Mann, 6983, who has retired from the Force, to be Prosecuting Officer of the Council of the City of Sandringham for the Municipality of Sandringham, as from the 1st day of June, 1953.

5391

F. G. TRICKS, Town Clerk.

#### SHIRE OF BENALLA.

##### NOTICE OF PREPARATION OF A PLANNING SCHEME.

NOTICE is hereby given that the Shire of Benalla, in pursuance of its powers under the Town and Country Planning Acts, has prepared a Planning Scheme for the Parish of Benalla, within the municipality, for the purpose of zoning control and development of the area.

All maps, plans, descriptions, and other data fully setting out and explaining the Planning Scheme have been deposited at the Shire Office, Benalla, and at the office of the Town and Country Planning Board, Melbourne, and will be open for inspection without payment of any fee by all persons affected, between the hours of 10 a.m. and 4 p.m. on all days of the week except Saturdays, Sundays, and public holidays, until and including the 31st day of August, 1953.

Any persons affected by the Planning Scheme are required to set forth, in writing, all objections they may have, addressed to the Shire Secretary, Shire Office, Benalla, before 31st day of August, 1953.

At the next ordinary meeting of the responsible Authority to be held at Benalla at 10 a.m. on Monday, 14th September, 1953, it will consider any objections to the Planning Scheme.

At this meeting any persons affected by the scheme or any person acting on his behalf may appear before the responsible Authority in support of any written objections, or may submit any other objections to the scheme.

NOTE.—It is important that a full statement should be made giving the grounds of any objection to the Planning Scheme.

5386

E. C. BATES, Municipal Clerk.

#### SHIRE OF EAST LODDON.

##### LOAN No. 5.

##### Notice of Intention to borrow the Sum of £10,000 for Permanent Works and Undertakings.

NOTICE is hereby given that the Council of the Shire of East Loddon proposes to borrow the sum of Ten thousand pounds on the credit of the municipal revenues of the President, Councillors, and Ratepayers of the said Shire, such sum to be raised by the issue of debentures, in accordance with the provisions of the *Local Government Acts*.

1. The maximum rate of interest that may be paid is 4½ per cent. per annum.

2. The purpose for which the loan is to be applied is part cost of extension of State Electricity Commission H.V. lines to Serpentine and L.V. reticulation to residents of Serpentine township.

3. The period of the loan shall be ten years.

4. The moneys borrowed shall be repayable by providing out of the municipal fund twenty half-yearly instalments of approximately £633 18s. 6d. each, including principal and interest, on the 1st day of February and the 1st day of August during the currency of the loan. The first instalment shall be payable on the 1st day of February, 1954.

5. Such moneys shall be repayable at The Commercial Banking Company of Sydney Limited, Melbourne, or at the Council's bankers for the time being in Melbourne.

The plans and specifications and the estimate of the cost of the proposed works, and a statement showing the proposed expenditure of the moneys to be borrowed, are open for inspection at the Shire Office, Serpentine.

5369

THOMAS J. RUDKINS, Shire Secretary.

## SHIRE OF FRANKSTON AND HASTINGS.

## LOAN No. 38.

*Notice of Intention to Borrow the Sum of £25,000 for Permanent Works and Undertakings.*

NOTICE is hereby given that the Council of the Shire of Frankston and Hastings proposed to borrow the sum of Twenty-five thousand pounds on the credit of the municipal revenues of the President, Councillors, and Ratepayers of the said Shire, such sum to be raised by the issue of debentures in accordance with the provisions of the Local Government Acts.

1. The maximum rate of interest that may be paid is 4½ per cent. per annum.
2. The purpose for which the loan is to be applied is:—

Construction and surfacing of roads.  
Drainage works.

Land Purchase:

Sanitary depot;  
Central Park;  
Seaford Infant Welfare Centre;  
Seaford Community Centre.

Park Development:

Hastings Park;  
Bruce Reserve.

Hastings baths;

Seaford-road bridge;  
Hastings Infant Welfare Centre building;

Conveniences:

Somerville Park.

3. The period of the loan shall be fifteen years.

4. The moneys borrowed shall be repayable by providing out of the municipal fund 30 half-yearly instalments of £1,184 10s. 3d. each, including principal and interest, on the 1st day of March and the 1st day of September during the currency of the loan. The first instalment shall be payable on the 1st day of March, 1954.

5. Such moneys shall be repayable at the Commercial Bank of Australia Limited, Melbourne, or at the Council's bankers for the time being in Melbourne.

The plans and specifications and the estimate of the cost of the proposed works and a statement showing the proposed expenditure of the moneys to be borrowed are open for inspection at the Shire Office, Frankston.

Dated this 16th day of May, 1953.

5413 G. C. PENTLAND, Shire Secretary.

## SHIRE OF GLENELG.

## APPOINTMENT OF PROSECUTING OFFICER.

NOTICE is hereby given that Mounted Constable Maxwell James William Corless was on the 20th day of April, 1953, appointed as Prosecuting Officer for the South Riding of the Shire of Glenelg, in place of First Constable C. D. Russell, transferred.

5385 J. B. HANSEN, Shire Secretary.

## SHIRE OF MOUNT ROUSE.

NOTICE is hereby given that Alick Clive Waller, of Penshurst, has been appointed Poundkeeper of the Penshurst Pound.

5388 H. S. MASON, Secretary.

## SHIRE OF WHITTLESEA.

## BY-LAW No. 25.

A By-law of the Shire of Whittlesea made under the provisions of the *Health Act* 1928, as amended by any Act, and numbered 25, for or with respect to the collection, removal, and disposal of refuse.

IN pursuance of the powers contained in the *Health Act* 1928 and of any other power thereunto enabling them in that behalf, the Council of the Shire of Whittlesea, in the name and on behalf of the President, Councillors, and Ratepayers of the said Shire, for the purpose of carrying the said Act into execution within their jurisdiction, make the following By-law (that is to say):—

1. All former By-laws so far as they relate to the matters and things provided for in this By-law are hereby repealed.

2. This By-law shall come into full force and operation on its approval by the Governor in Council and immediately after its publication in the *Government Gazette*.

3. This By-law shall apply to and have operation in the areas hereinafter described and unless exempted by the Council shall apply to every house, building, and premises therein.

## AREAS REFERRED TO.

(a) Commencing at the intersection of the northern boundary of Crown section 26, Parish of Keelbundora, with the western bank of the Darebin Creek; thence southerly

along the west bank of the said creek to its intersection with the western boundary of the Melbourne and Metropolitan Board of Works Yan Yean Pipe Track Reserve; thence southerly along the said reserve boundary to its intersection with the southern boundary of Crown section 21, Parish of Keelbundora; thence westerly along the southern boundaries of the said section 21 and section 22 to a point on the eastern bank of a creek approximately 40 chains west of the Epping-road; thence northerly along the eastern bank of the said creek through Crown sections 22 and 25 in the Parish of Keelbundora to the northern boundary of the said Crown section 25; thence easterly along the northern boundaries of Crown sections 25 and 26, Parish of Keelbundora, to the point of commencement.

(b) All those pieces of land located in the Parish of Wollert included in the following plans of subdivision, all of which are lodged in the Office of Titles and which are numbered therein No. 20070, No. 20071, No. 20072, and No. 20073.

4. In this By-law, unless inconsistent with the context or subject matter—

"Proprietor" means the proprietor of any premises, and includes the owner, the occupier, or any person having the management or control thereof.

"Refuse" includes all wastes (except sewage and manure) produced or accumulated in or about any house, building, or premises.

5. The proprietor of every house, building, or premises shall provide, keep, and maintain at all times upon his premises a properly constructed receptacle in which he shall from time to time cause to be deposited all refuse produced or accumulated in or about such house, building, or premises.

6. Such receptacle shall be constructed of galvanized iron of not less than 24-gauge or other approved material in such a manner as to prevent any absorption by any part of such receptacle of any offensive matter which may be deposited therein, or any escape by leakage or otherwise of any part of the contents of such receptacle.

7. Each such receptacle shall have a capacity of not more than 3 cubic feet, and shall be so constructed as to be capable of being easily and conveniently carried by one man.

8. It shall be strongly constructed and provided with properly attached side-lifting handles.

9. Such receptacle shall be provided with a suitable close-fitting lid with a flange overlapping the top of such receptacle and shall be kept constantly covered (except when such refuse is being deposited therein or discharged therefrom), and a sufficient quantity of some efficient deodorant shall be from time to time introduced therein when necessary to keep such refuse in an inoffensive condition.

10. No person shall place or cause or permit to be placed any slops or liquid waste in such receptacle, nor shall deposit any moist refuse in such receptacle unless such moist refuse has been previously strained and effectually wrapped in paper.

11. The proprietor shall cause such receptacle to be kept at all times in good order and inoffensive, and shall coat the inside of such receptacle with tar or other suitable substance when deemed necessary by the Council.

12. The proprietor (at such hours and on such days as may be appointed by the Council for the removal of refuse) shall cause such receptacle to be deposited close to and inside the entrance to such house, building, or premises from the street, lane, or right-of-way on which such house, building, or premises abut in order that the contents of such receptacle may be conveniently removed by the contractor or person authorized or employed in that behalf by the Council.

13. No person shall place or cause to be placed any such receptacle in or upon any street, except in the case of business premises built on the street alignment where such premises do not abut on a suitable right-of-way or lane on which such receptacle could be placed for collection and emptying.

14. The contractor or person authorized or employed by the Council for the removal of such refuse shall be responsible for the complete emptying (without spilling any of the contents) of such receptacle or receptacles directly into a vehicle provided for its reception.

Such contractor or person shall also be responsible for the replacement of such receptacle properly covered with its lid, and shall also close the gate or gates of the premises from which such receptacle is taken.

15. The contractor or person authorized or employed by the Council for the removal of such refuse shall at least once in each week, or at such greater frequency as the Council directs, collect and remove such refuse in a suitable covered vehicle in such a manner as not to cause nuisance, danger to health, or offensiveness.

16. Such vehicle shall be provided with a cover and kept covered except when refuse is being put into or discharged from such vehicle.

17. Such vehicle shall as far as practicable be rendered watertight by means of an impervious lining or by painting the inside thereof with tar or by other suitable and effective means.

18. The person in charge of such vehicle shall cause it to be taken when full by the shortest practicable route to the tip, incinerator, or destructor.

19. The contractor or person authorized or employed by the Council for the removal of such refuse shall cause all vehicles used for the reception and removal of such refuse to be properly constructed, kept clean, and thoroughly disinfected with approved disinfectant, and maintained in a proper state of repair.

20. Where refuse is authorized to be disposed of at a tip the proprietor thereof shall cause it to be deposited and covered in accordance with Schedule 4 of the General Sanitary Regulations 1950, or any amendment thereof.

21. Land upon which refuse has been deposited shall be seasonably planted or sown with seed of grass or any forage or cereal crops or other such vegetable life as the Council shall direct or approve.

22. If any person or persons commit a breach of this By-law, he or they shall for every such breach be liable to a penalty of not more than Twenty pounds, and in the case of a continuing offence a further daily penalty of not more than Five pounds.

The Resolution adopting this By-law No. 25 was agreed to at the meeting of the Council held on the 11th February, 1953, and confirmed on the 11th March, 1953.

As witness the common seal of the President, Councillors, and Ratepayers of the Shire of Whittlesea was hereunto affixed this 11th day of March, 1953, in the presence of—

(SEAL) JAMES BUNTING, President.  
ALFRED V. WOOD, Councillor.  
R. G. C. COOK, Shire Secretary.

Submitted to the Commission of Public Health on the 24th day of March, 1953.—G. V. STAFFORD, Secretary, Commission of Public Health.

Approved by the Governor in Council on the 21st day of April, 1953.—A. MAHLSTEDT, Clerk of the Executive Council. 5370

#### SHIRE OF WINCHELSEA.

NOTICE is hereby given that on the 13th day of May, 1953, the Council of the Shire of Winchelsea appointed Ernest Hobley, First Constable, No. 940, at Birregurra, as Inspector of Nuisances for the Middle Riding of the said Shire, in lieu of A. Atkinson, resigned.

5387 W. W. WESTHORPE, Shire Secretary.

#### SHIRE OF WODONGA.

##### BY-LAW No. 32.

A By-law of the Shire of Wodonga, made under section 197 of the *Local Government Act* 1946, and numbered 32, for the purpose of repealing clause 28 of By-law No. 27, and further providing for the appointment of hire car stands in the Township of Wodonga.

IN pursuance of the powers conferred by the *Local Government Act* 1946, the President, Councillors, and Ratepayers of the Shire of Wodonga order as follows:—

1. This By-law shall be read and construed in conjunction with By-law No. 27.

2. Clause No. 28 of By-law No. 27 is hereby repealed.

3. The following clause shall be inserted:—

"The driver of a hire car, omnibus, or public conveyance shall not, except to pick up or let down passengers or parcels, stand his car or allow the same to remain stationary in any street, except in the case of a hire car on the authorized hire car stand, which will be situate as defined by signs "hire car stand" at a position on the north side of South-street, commencing at a point 30 feet from the intersection of that side of the street with the west side of High-street and extending westwards for a distance of 100 feet, and at a point 30 feet south of the authorized omnibus stand and extending southwards to a point opposite the existing site of the War Memorial situated in Woodland-grove, or in the case of an omnibus on an authorized stand as hereinbefore set out."

Resolution for passing this By-law agreed to by the Council on the 4th day of March, 1953, and confirmed on the 6th day of May, 1953.

The common seal of the President, Councillors, and Ratepayers of the Shire of Wodonga was affixed hereto, in the presence of—

(SEAL) D. J. SCHUBERT, President.  
C. F. POLLARD, Councillor.  
V. R. PEARD, Councillor.  
J. N. EDDY, Secretary.

5384

#### AMENDMENT OF REGULATIONS FOR THE MANAGEMENT OF THE MALDON COMMON.

IN pursuance of the Regulations relating to the Commons made by the Governor in Council on the 5th day of August, 1930, the Managers of the Maldon Common, having drafted the following amended Regulations for the management thereof, submit the same for the approval of the Board of Land and Works in lieu of clause 3 of the Regulations heretofore in force in respect of such Common.

##### REGULATION.

3. The fees for the depasturing stock on the Common shall be as follows, and shall be payable in advance half-yearly on 1st day of May and November in each year:—

For every head of large cattle, Six shillings per half-year.

For every head of small cattle, Three shillings per half-year.

The amended Regulation as set out above and approved by the Board of Land and Works. 5381

#### NOTICE OF INTENTION TO APPLY FOR A LICENCE TO DIVERT WATER AND CUT RACES FROM THE LODDON RIVER, AT BRIDGEWATER.

I HEREBY give notice that I intend to apply for a licence empowering me to divert water for a term of fifteen years, to the extent of 100 acre-feet per annum at a maximum rate of 8 acre-feet per day of 24 hours for irrigation of 50 acres, being part of allotments 25a and 84, Town of Bridgewater, Parish of Bridgewater, and to occupy certain Crown lands for works of storage and diversion, and to cut a race thereon.

Any objection to such application must be forwarded, in writing, to the State Rivers and Water Supply Commission, Melbourne, within 30 days of the date hereof.

E. J. ROTHACKER.

Bridgewater, 20th May, 1953.

5376

#### NOTICE OF DISSOLUTION OF PARTNERSHIP.

NOTICE is hereby given that the partnership heretofore subsisting between the undersigned John Duncan Campbell and Beryl May Campbell, carrying on business as Apartment House Keepers, at 33 Lorne-street, Ascot Vale, has been dissolved by mutual consent, as from the 1st day of February, 1953. All debts due to and owing by the said firm will be received and paid by the former partners. The said Beryl May Campbell will continue to carry on business at the same place as heretofore.

Dated at Melbourne, the 22nd day of May, 1953.

J. D. CAMPBELL.  
B. M. CAMPBELL.

R. E. Lewis and Son, solicitors, 379 Collins-street, Melbourne. 5430

#### CLAYTON-JOEL & CO.

THE partnership subsisting prior to the 30th day of April, 1953, between William Clayton-Joel, Lillian Grace Casley, Hector Arthur Joel, Archibald John Joel, Horace Rupert Joel, Freeman Pearce Joel, carrying on business as Clayton-Joel and Co., at 11-17 Jeffcott-street, Melbourne, was dissolved on the date aforesaid by mutual consent, the said William Clayton-Joel retiring from the firm. From and after the date aforesaid the business of Clayton-Joel and Co., has been and will continue to be carried on under the said firm name of Clayton-Joel and Co., at the address aforesaid by the remaining partners. All debts due to and all liabilities of the said firm will be received and paid as the case may be by the former partners.

Dated the 19th day of May, 1953.

WILLIAM CLAYTON JOEL.  
L. G. CASLEY.  
HECTOR A. JOEL.  
ARCH. J. JOEL.  
H. R. JOEL.  
F. P. JOEL.

R. E. Lewis and Son, solicitors, 379 Collins-street, Melbourne. 5427

NOTICE is hereby given that the partnership business of boat builders heretofore carried on by Gerald Emil Frazer Benson, of 260 Beach-road, Sandringham, Harry Turner Shaw, of 405 Beach-road, Beaumaris, and Ronald Arthur Allatt, of 6 Harold-street, Sandringham, under the style or business name of "Benson and Shaw," at Lang-street, Beaumaris, is deemed to have been dissolved from the 22nd day of May, 1953, the said Ronald Arthur Allatt having retired from the said partnership business, and from such date the said Gerald Emil Frazer Benson and Harry Turner Shaw will continue to carry on the said business under the name of "Benson and Shaw," at Lang-street, Beaumaris, aforesaid, on their own account and for their own benefit, and they will discharge and pay all debts in connexion with the said partnership business, including such debts as may have accrued prior to the said 22nd day of May, 1953.

Dated this 25th day of May, 1953.

G. E. F. BENSON.  
H. T. SHAW.  
R. A. ALLATT.

Kiddle, Briggs, and Willox, solicitors, 15 Queen-street, Melbourne. 5457

The Companies Act 1938.—In the matter of G. E. P. CREAM TRANSPORT PROPRIETARY LIMITED (in Voluntary Liquidation).—Notice of Final Meeting, pursuant to section 236.

NOTICE is hereby given, in pursuance of section 236 of the Companies Act 1938, that a General Meeting of the members of the above-named company will be held at the Bank of New South Wales Chambers, Ryrie-street, Geelong, on Wednesday, the 1st day of July, 1953, at Four o'clock in the afternoon, for the purpose of having an account laid before them showing the manner in which the winding up has been conducted and the property of the company disposed of and of hearing any explanation that may be given by the liquidator.

Dated this 23rd day of May, 1953.

5395 ANDREW J. CRAIG, Liquidator.

Companies Act 1938.—Pursuant to section 226.—BAMAWM CITRUS ASSOCIATION LIMITED.

AT an Extraordinary General Meeting of the above-named company, duly convened and held at the Bamawm Hall, Bamawm, on Wednesday, the 20th day of May, 1953, the following Resolution was duly passed as a Special Resolution:—

"That the company be wound up voluntarily."

And at such last-mentioned meeting Herbert Francis Dick, of Mackay-street, Rochester, was appointed liquidator for the purposes of the winding up.

Dated this 20th day of May, 1953.

5423 R. B. GLASSON, Chairman.

Companies Act 1938.—SERVEX FOUNDRIES PROPRIETARY LIMITED (in Voluntary Liquidation).

NOTICE is hereby given, pursuant to section 236 of the Companies Act 1938, that a General Meeting of the members of the above-named company will be held at 126 Grant-street, South Melbourne, on the 30th day of June, 1953, at Ten o'clock in the forenoon, for the purpose of having an account laid before them showing the manner in which the winding up has been conducted and the property of the company disposed of, and to hear any explanation that may be given by the liquidator.

Dated the 22nd day of May, 1953.

5409 L. P. WHITE, Liquidator.

The Companies Act 1938.—In the matter of BAY VIEW HATCHERIES PROPRIETARY LIMITED (in Voluntary Liquidation).

#### NOTICE OF FINAL MEETING.

PURSUANT TO SECTION 236.

NOTICE is hereby given, in pursuance of section 236 of the Companies Act 1938, that a general meeting of the members of the above-named company will be held at the Bank of New South Wales Chambers, Ryrie-street, Geelong, on Wednesday, the 1st day of July, 1953, at Five o'clock in the afternoon, for the purpose of having an account laid before them showing the manner in which the winding up has been conducted and the property of the company disposed of and of hearing any explanation that may be given by the liquidator.

Dated this 23rd day of May, 1953.

5394 FREDERICK J. CRAIG, Liquidator.

Companies Act 1938.—In the matter of CRONULLA PTY. LTD. (in Liquidation).

NOTICE is hereby given, in pursuance of section 236 of the Companies Act 1938, that a General Meeting of the members of the above-named company will be held at the registered office, 368 Collins-street, Melbourne, on Tuesday, the 30th day of June, 1953, at Twelve noon, for the purpose of having the account laid before them showing the manner in which the winding up has been conducted and giving any explanation required.

Dated this 20th day of May, 1953.

5408

C. A. STEWART, Liquidator.

The Companies Act 1938.—In the matter of HINCHCLIFFE MOTORS PROPRIETARY LIMITED (in Voluntary Liquidation).

#### NOTICE OF FINAL MEETING OF MEMBERS.

PURSUANT TO SECTION 245.

NOTICE is hereby given, in pursuance of section 245 of the Companies Act 1938, that a general meeting of the members of the above-named company will be held at the Bank of New South Wales Chambers, Ryrie-street, Geelong, on Wednesday, the 1st day of July, 1953, at Three o'clock in the afternoon, for the purpose of having an account laid before them showing the manner in which the winding up has been conducted and the property of the company disposed of and of hearing any explanation that may be given by the liquidator.

Dated this 23rd day of May, 1953.

5399

ANDREW J. CRAIG, Liquidator.

The Companies Act 1938.—In the matter of BLAIR AND WILLIAMS PROPRIETARY LIMITED (in Voluntary Liquidation).

#### NOTICE OF FINAL MEETING OF MEMBERS.

PURSUANT TO SECTION 245.

NOTICE is hereby given, in pursuance of section 245 of the Companies Act 1938, that a general meeting of the members of the above-named company will be held at the Bank of New South Wales Chambers, Ryrie-street, Geelong, on Wednesday, the 1st day of July, 1953, at Two o'clock in the afternoon, for the purpose of having an account laid before them showing the manner in which the winding up has been conducted and the property of the company disposed of and of hearing any explanation that may be given by the liquidator.

Dated this 23rd day of May, 1953.

5398

ANDREW J. CRAIG, Liquidator.

The Companies Act 1938.—In the matter of BLAIR AND WILLIAMS PROPRIETARY LIMITED (in Voluntary Liquidation).

#### NOTICE OF FINAL MEETING OF CREDITORS.

PURSUANT TO SECTION 245.

NOTICE is hereby given, in pursuance of section 245 of the Companies Act 1938, that a meeting of the creditors of the above-named company will be held at the Bank of New South Wales Chambers, Ryrie-street, Geelong, on Wednesday, the 1st day of July, 1953, at half past Two o'clock in the afternoon, for the purpose of having an account laid before them showing the manner in which the winding up has been conducted and the property of the company disposed of and of hearing any explanation that may be given by the liquidator.

Dated this 23rd day of May, 1953.

5397

ANDREW J. CRAIG, Liquidator.

The Companies Act 1938.—In the matter of HINCHCLIFFE MOTORS PROPRIETARY LIMITED (in Voluntary Liquidation).

#### NOTICE OF FINAL MEETING OF CREDITORS.

PURSUANT TO SECTION 245.

NOTICE is hereby given, in pursuance of section 245 of the Companies Act 1938, that a meeting of the creditors of the above-named company will be held at the Bank of New South Wales Chambers, Ryrie-street, Geelong, on Wednesday, the 1st day of July, 1953, at half past Three o'clock in the afternoon, for the purpose of having an account laid before them showing the manner in which the winding up has been conducted and the property of the company disposed of and of hearing any explanation that may be given by the liquidator.

Dated this 23rd day of May, 1953.

5396

ANDREW J. CRAIG, Liquidator.

*Companies Act 1938.*

## EVERETT'S BUSINESS COLLEGE PROPRIETARY LIMITED.

## COPY OF SPECIAL RESOLUTION.

AT an Extraordinary General Meeting of the shareholders of the above company, duly convened and held at 193 Clarence-street, Sydney, on the 22nd day of April, 1953, the following Special Resolution was duly passed:—

"That the company be wound up voluntarily and that Gordon Laidlaw Allard, of Flack and Flack, Melbourne, be appointed as liquidator for the purpose of winding up the affairs and distributing the assets of the company, and that the liquidator's remuneration be fixed by the directors."

Dated this 22nd day of April, 1953.

E. W. HUGHES, Director.

Kiddle, Briggs, and Willox, solicitors for the company.  
5456

## JAMES MCINTYRE SALT PROPRIETARY LIMITED.

AT a General Meeting of the members of the said company, duly convened and held at Blackwood-street, North Melbourne, on Wednesday, the 20th day of May, 1953, at Seven o'clock p.m., the following Resolution was duly passed as a Special Resolution:—

That the company be wound up voluntarily and that James McNab Murray, of Blackwood-street, North Melbourne, be and is hereby appointed liquidator for the purposes of such winding up.

5453

J. M. MURRAY, Liquidator.

Pursuant to Section 226, *Companies Act 1938.*

## MYERS-MORGAN (CONSTRUCTION) PROPRIETARY LIMITED.

## NOTICE OF EXTRAORDINARY RESOLUTION.

AT an Extraordinary General Meeting of the above-named company, duly convened and held at 377 Little Collins-street, Melbourne, on the 19th day of May, 1953, the following Resolution was passed as an Extraordinary Resolution:—

That the company be wound up as it cannot by reason of its liabilities, continue its business.

Dated the 19th day of May, 1953.

K. L. MORGAN, Chairman.

M. V. Anderson and Co., 377 Little Collins-street, Melbourne, C.I.  
5450

## LARISTAN BUILDING &amp; INVESTMENT COMPANY PROPRIETARY LIMITED (IN LIQUIDATION).

## MEETING CONVENING FINAL MEETING, PURSUANT TO SECTION 236.

NOTICE is hereby given, in pursuance of section 236 of the *Companies Act 1938*, that a General Meeting of the members of the above-named company will be held at 240 Monaro-street, Queanbeyan, in the State of New South Wales, on Tuesday, the 30th day of June, 1953, at Three o'clock in the afternoon, for the purpose of having an account laid before them showing the manner in which the winding up has been conducted and the property of the company disposed of, and of hearing any explanation that may be given by the liquidator.

Dated this 26th day of May, 1953.

L. H. WHITE, Liquidator.

95 Queen-street, Melbourne.  
5442

The *Companies Act 1938*.—Notice of Final Meeting.—In the matter of MELTON PARK STUD PROPRIETARY LIMITED.

NOTICE is hereby given that, pursuant to section 236 of the *Companies Act 1938*, a General Meeting of the members of the above-named company will be held at 443 Little Collins-street, Melbourne, on Tuesday, the 30th day of June, 1953, at Three o'clock in the afternoon, for the purpose of having an account laid before them, showing the manner in which the winding up has been conducted, and the property of the company disposed of, and of hearing any explanation that may be given by the liquidator.

Dated this 25th day of May, 1953.

WM. BUCK, Liquidator.

No. of Company 24756.  
5437

## VICTORIAN INDUSTRIAL SALES AND SERVICE PTY. LTD.

NOTICE is hereby given that Victorian Industrial Sales and Service Pty. Ltd. has applied for a lease under section 125 of the Land Acts for a term of forty-eight (48) years from the 6th August, 1953, of allotment 3, section B, City of South Melbourne, containing 1 rood 15 8/10 perches, as a site for storage, servicing, assembling, and distribution of vehicles and equipment.  
5378

CREDITORS, next of kin, and others having claims in respect of the estate of Thomas Justin, formerly of Hewish-road, Croydon, but late of 15 Lindsay-avenue, Murrumbeena, in the State of Victoria, public accountant, deceased (who died on the 22nd day of December, 1952), are to send particulars of their claims to The Perpetual Executors and Trustees Association of Australia Limited, of 100-104 Queen-street, Melbourne, by the 29th day of July, 1953, after which date it will distribute the assets, having regard only to the claims of which it then has notice.

GORDON, RENNICK, & GAYNOR, of 339 Collins-street, Melbourne, solicitors for the said company.  
5447

MICHAEL PERSIN, late of "Three Gables," Wells-road, Frankston, manufacturer, DECEASED.

CREDITORS, next of kin, and others having claims against the estate of the above-named deceased, are required by his executor, The Perpetual Executors and Trustees Company of Australia Limited, of 100 Queen-street, Melbourne, to send particulars to the said company at the above address, on or before the 29th July, 1953, after which date the said company will distribute the assets, having regard only to the claims of which it then has notice.

RODDA, BALLARD, & VROLAND, 430 Little Collins-street, Melbourne.  
5448

MARGARET HENDERSON GARDEN, formerly of 20 Mantell-street, Moonee Ponds, in the State of Victoria, but late of 2 Alfred-street, Essendon, in the said State, gentlewoman, DECEASED.

CREDITORS, next of kin, and all other persons having claims against the estate of the said deceased, are required to send particulars thereof to the executors, Albert Edward Sholl and Isabella Jane Sholl, in care of the under-mentioned solicitors, on or before the 31st day of July, 1953, after which date the said executors will distribute the assets of the estate of the said deceased, having regard only to the claims of which they then shall have received notice.

UPTON, ETTTELSON, & OWEN, 395 Collins-street, Melbourne, solicitors for the said executors.  
5449

CREDITORS, next of kin, and others having claims in respect of the estate of Charles Ramsay Stuart Paterson, formerly of 386 Glenferrie-road, Malvern, in the State of Victoria, Lieutenant Colonel, but late of 4 Sandown-street, Brighton, in the said State, trustee company officer, deceased (who died at 4 Sandown-street, Brighton aforesaid, on the 12th day of October, 1952), are to send the particulars of their claims to The Perpetual Executors and Trustees Association of Australia Limited, of 100 Queen-street, Melbourne, in the said State, by the 31st day of July, 1953, after which date it will distribute the assets, having regard only to the claims of which it then has notice.

Dated this 25th day of May, 1953.

OSWALD BURT & CO., of 394 Collins-street, Melbourne, solicitors for the Perpetual Executors and Trustees Association of Australia Limited.  
5451

NELLIE ALICE MANN, late of 29 Northcote-avenue, Caulfield, in the State of Victoria, widow, DECEASED.

CREDITORS, next of kin, and others having claims in respect of the estate of the above-named Nellie Alice Mann (who died on the 17th day of January, 1953, and application for a grant of probate of whose will has been made to the Supreme Court of Victoria by the Equity Trustees, Executors, and Agency Company Limited, the executor named in such will, whose registered office is at 472 Bourke-street, Melbourne), are required to send particulars of their claims to the said company, at its registered office aforesaid, by the 28th day of July, 1953, after which date the company will distribute the assets, having regard only to the claims of which it shall then have notice.

FRANK BRENNAN & CO., of 20 Queen-street, Melbourne, solicitors for the executors.  
5452

*Trustee Act 1928.*

## NOTICE TO CLAIMANTS.

**P**URSUANT to the *Trustee Act 1928*, creditors, next of kin, and all other persons having claims in respect of the estate of any deceased person named below are required to send particulars thereof to the legal personal representative or representatives at the address stated below, on or before the date stated, after which date the representative or representatives will distribute the assets, having regard only to the claims of which notice has been received:—

Mark Faulkner, late of Port Fairy, retired farmer, deceased.—Claims to the executrix and executor, Clarice Sylvia Raymond, of South Ecklin, married woman, and Jack Whitehead Powlng, of Port Fairy, solicitor, care of J. W. Powlng, solicitor, Port Fairy, by 14th August, 1953. 5377

## NOTICE TO CREDITORS.

**C**REDITORS, next of kin, and others having claims in respect of the estate of Charles Holland Hooper, late of 9 Carson-crescent, Hawthorn, in the State of Victoria, engraver, deceased (who died on the 15th day of April, 1953), are required to send particulars of their claims to National Trustees, Executors, and Agency Company of Australasia Limited, of 95 Queen-street, Melbourne, by the 31st day of July, 1953, after which date it will distribute the estate, having regard only to the claims of which it then has notice.

CORNWALL, STODART & CO., solicitors, 47 Queen-street, Melbourne. 5424

ELLA MAY TURNER, late of 1 Fitzroy-street, Preston, widow, DECEASED.

**C**REDITORS, next of kin, and others having claims in respect of the estate of the above-named deceased (who died on 21st November, 1952), are required to send the particulars of their claims to the executor, Harold Watkin Adcock, care of the under-named solicitors, by the 30th day of July, 1953, after which date he will distribute the assets, having regard only to those claims of which he then has notice.

NORRIS, COATES, & HEARLE, of 422 Collins-street, Melbourne, solicitors. 5445

EDITH MARY LUCAS, late of Macarthur-street, Sale, spinster (who died 27th April, 1952).

**C**REDITORS, next of kin, and all other persons having claims against the estate of the deceased are required by the executors of the will, Edward Northcliffe Robert Gabbett, of Union-street, Yarram, retired, and Jack Northcliffe Gabbett, of Windermere-street north, Ballarat, bank accountant, to send particulars to them, care of the undersigned, on or before 20th July, 1953, after which date they will distribute the assets, having regard only to the claims of which they then have notice.

R. M. ROLLAND, solicitor, 57c Raymond-street, Sale. 5372

ADA ENGLAND, late of 35 Macalister-street, Sale, widow (who died 4th August, 1952).

**C**REDITORS, next of kin, and all other persons having claims against the estate of the deceased are required by the executors of the will, William Burch, of 53 Nicholson-street, Footscray, retired, George Richard Neville Valentine, farmer, and Leslie Cyril Treloar, men's store proprietor, both of Macalister-street, Sale, to send particulars to them, care of the undersigned, on or before 20th July, 1953, after which date they will distribute the assets, having regard only to the claims of which they then have notice.

R. M. ROLLAND, solicitor, 57c Raymond-street, Sale. 5373

RUPERT CHARLES KIERATH, late of 29 Lyons-street north, Ballarat, in the State of Victoria, railway employee, DECEASED, intestate (who died on the 29th day of November, 1952).

**C**REDITORS, next of kin, and all other persons having claims against the estate of the said deceased are required by the administrator, The Fidelity Trustee Company Limited, of 101 Lydiard-street north, Ballarat aforesaid, to send detailed particulars of their claims in respect of the said property to the said company, on or before the 29th day of July, 1953, after which date it will proceed to distribute the said estate, having regard only to the claims of which it then has notice.

Dated this 20th day of May, 1953.

R. H. RAMSAY & GAUNT, 41 Lydiard-street, Ballarat, solicitors for the said company. 5379

**C**REDITORS, next of kin, and others having claims in respect of the estate of Thurza Rose Davey, late of Flat 5, 97 Punt-road, Windsor, spinster, deceased (who died on the 24th February, 1953), are to send particulars of their claims to Euphemia May Cornfoot, of 103 Esplanade, Mornington, by the 31st day of July, 1953, after which date she will distribute the assets, having regard only to the claims of which she then has notice.

HENDERSON & BALL, solicitors, 430 Little Collins-street, Melbourne. 5455

ERNEST WALLACE CROFT, late of 202 Murray-road, Preston, bootmaker, DECEASED.

**C**REDITORS, next of kin, and others having claims in respect of the estate of the above-named deceased (who died on 2nd May, 1952), are required to send the particulars of their claims to the administrator, Elizabeth Croft, care of the under-named solicitors, by the 30th day of July, 1953, after which date she will distribute the assets, having regard only to those claims of which she then has notice.

NORRIS, COATES, & HEARLE, solicitors, of 422 Collins-street, Melbourne. 5446

**C**REDITORS, next of kin, and others having claims in respect of the estate of Adrian Akhurst, late of 135 Kooyong-road, Armadale, retired trustee company manager, deceased (who died on the 21st day of January, 1953), are to send particulars of their claims to The Perpetual Executors and Trustees Association of Australia Limited, of 100-104 Queen-street, Melbourne, by the 4th August, 1953, after which date it will distribute the assets, having regard only to the claims of which it then has notice.

HENDERSON & BALL, solicitors, 430 Little Collins-street, Melbourne. 5454

**C**REDITORS, next of kin, and others having claims in respect of the estate of Annie Dormer, late of 331 Burwood-road, Burwood, spinster, deceased, intestate (who died on the 7th day of July, 1951, and letters of administration of whose estate have been granted to Oliver Comerford Dempsey, of 48 Through-road, Burwood, grocer), are to send in particulars of their claims to the said administrator, care of the under-mentioned solicitors, by the 29th day of July, 1953, after which date he will distribute the assets, having regard only to the claims of which he then has notice.

CLEVERDON, REID, & FINLAY, solicitors, 89 Queen-street, Melbourne. 5403

ELLA GRAHAM CROUCH, late of 10 Glen Eira-road, Elsternwick, in the State of Victoria, Spinster, DECEASED.

**C**REDITORS, next of kin, and all other persons having claims against the estate of the deceased, are required by the executor of the will, The Equity Trustees, Executors, and Agency Company Limited, of 472 Bourke-street, Melbourne, in the said State, to send particulars to it, at that address, on or before the 29th day of July, 1953, after which date it will distribute the assets, having regard only to the claims of which it then has notice.

J. ALLAN ANDERSON & SON, solicitors, 472 Bourke-street, Melbourne. 5402

HENRY JOSEPH KEANE, late of 489 Dryburgh-street, North Melbourne, gentleman, DECEASED.

**C**REDITORS, next of kin, and others having claims in respect of the estate of the deceased (who died on 2nd January, 1953), are to send particulars of their claims to the executor of deceased's will, The Equity Trustees, Executors, and Agency Company Limited, of 472 Bourke-street, Melbourne, by 28th July, 1953, after which date it will distribute the assets, having regard only to the claims of which it then has notice.

HARWOOD & PINCOTT, solicitors, 472 Bourke-street, Melbourne. 5401

MARY ELIZABETH BEAUMONT, late of 13 Baird-street Ballarat, spinster, DECEASED.

**C**REDITORS, next of kin, and all other persons having claims against the estate of the deceased, are required to send particulars of their claims to the executor, The Fidelity Trustee Company Limited, of 101 Lydiard-street north, Ballarat, care of its address above given, by the 31st day of July, 1953, after which date it will distribute the assets, having regard only to the claims of which it shall then have notice.

R. J. GRIBBLE, HOLLWAY, & HEINZ, solicitors, 22 Lydiard-street south, Ballarat. 5392



NOTICE is hereby given that all persons having claims against the property or estate of Laurance James McQueen, late of 28 Glenleith-avenue, Geelong West, builder, deceased (who died on the 13th day of December, 1952, and probate of whose will was granted to The Fidelity Trustee Company Limited, of 101 Lydiard-street north, Ballarat, and Eda Patricia Lennox, of 24 Glenleith-avenue, Drumcondra, Geelong, married woman), are hereby required to send, in writing, particulars of such claims to the said executors, in the care of the said company, at its branch at 8 Malop-street, Geelong, on or before the 30th day of July, 1953, after which date the said executors will convey or distribute such property or estate, to or among the persons entitled thereto, having regard only to the claims of which the said executors shall then have had notice.

HARWOOD & PINCOTT, 51 Yarra-street, Geelong, solicitors for the said executors. 5393

#### NOTICE TO CREDITORS AND OTHERS.

PURSUANT to the *Trustee Act* 1928, notice is hereby given that all persons having claims against the estate of Johanna Palisi (also called John Palise), formerly of Deniliquin, in the State of New South Wales, station hand, late of 48 Best-street, North Fitzroy, in the State of Victoria, a member of His Majesty's Forces, deceased (who died on the 10th day of June, 1942, and letters of administration with the will annexed, of whose will and estate were granted by the Supreme Court of the State of Victoria, in its probate jurisdiction, on the 18th day of May, 1953, to Daphne Cecilia Palisi (also called Daphne Cecilia Palise), of 48 Best-street, North Fitzroy, in the State of Victoria, widow of the said deceased, and the beneficiary under the said will), are hereby required to send particulars, in writing, of such claims to the said Daphne Cecilia Palisi, at the office of her under-mentioned solicitors, on or before the 31st day of July, 1953, and notice is hereby also given, that after the last-mentioned date, the said Daphne Cecilia Palisi, will proceed to distribute the assets of the said Johanna Palisi, deceased, amongst the persons entitled thereto, having regard only to the claims of which she shall then have had notice, and the said Daphne Cecilia Palisi, will not be liable for the assets, or any part thereof so distributed, to any person of whose claim she shall not then have had notice.

Dated the 21st day of May, 1953.

A. L. C. FLINT & MARRIE, of 90 Queen-street, Melbourne, solicitors for the administratrix. 5428

#### NOTICE TO CREDITORS AND OTHERS.

PURSUANT to the *Trustee Act* 1928, notice is hereby given that all persons having claims against the estate of Bertha Adelaide Baird, late of 12 Fowler-street, Coburg, in the State of Victoria, widow, deceased (who died on the 11th day of December, 1952, and probate of whose will was granted by the Supreme Court of the State of Victoria, in its probate jurisdiction on the 15th day of May, 1953, to Frank Gwydyr Marrie, of 90 Queen-street, Melbourne, in the State of Victoria, solicitor, the executor named in and appointed by the said will), are hereby required to send particulars, in writing, of such claims to the said Frank Gwydyr Marrie, at the office of his under-mentioned solicitors, on or before the 31st day of July, 1953, and notice is hereby also given that after the last-mentioned date, the said Frank Gwydyr Marrie, will proceed to distribute the assets of the said Bertha Adelaide Baird, deceased, amongst the persons entitled thereto, having regard only to the claims of which he shall then have had notice, and the said Frank Gwydyr Marrie, will not be liable for the assets or any part thereof so distributed, to any person of whose claim he shall not then have had notice.

Dated the 20th day of May, 1953.

A. L. C. FLINT & MARRIE, of 90 Queen-street, Melbourne, solicitors for the executor. 5426

CREDITORS, next of kin, and others having claims in respect of the estate of Ernest Frederick Schaeche, late of Warracknabeal, farrier, deceased (who died on the 7th day of March, 1953, and probate of whose will was granted to Oscar Albert Schaeche, of Warracknabeal, railway employee, and Frank William Schaeche, of Grovedale, labourer), are requested to send particulars of their claims to the executors, care of the under-mentioned solicitors, by the 31st day of July, 1953, after which date the executors will distribute the assets, having regard only to the claims of which they then have notice.

NOALL & SMALLEY, solicitors, Warracknabeal. 5435

PURSUANT to the *Trustee Act* 1928, all persons having claims against the property or estate of Charles Taylor Martin, late of Chiltern, in the State of Victoria, grazier, deceased (who died on the 20th day of August, 1952, and probate of whose will was granted by the Supreme Court of Victoria on the 20th day of November, 1952, to Leo Herbert Martin, of Chiltern, in the State of Victoria, farmer, and Thelma Gladys Fisher, of Brown's Plains, in the said State, married woman, the executor and executrix respectively appointed by deceased's will), are required to send particulars of such claims to the said executors, addressed to the care of Frank B. Lethbridge, solicitor, Conness-street, Chiltern, on or before the 28th day of July, 1953, after the expiration of which time the said executors will proceed to distribute the estate of the said deceased amongst the persons entitled thereto, having regard only to the claims of which they shall then have had notice.

Dated the 21st day of May, 1953.

FRANK B. LETHBRIDGE, of Conness-street, Chiltern, solicitor for the executor. 5422

CREDITORS, next of kin, and others having claims in respect of the estate of Evelyn Downey, late of 33 Bellett-street, Camberwell, in the State of Victoria, widow, deceased (who died on the 9th April, 1953, and probate of whose will was granted to Bridget Tanner, of 33 Bellett-street, Camberwell, spinster), are requested to send particulars of their claims to the executrix, care of the under-mentioned solicitors, by the 28th July, 1953, after which date the executrix will proceed to distribute the assets, having regard only to the claims of which she then has notice.

McKEAN & PARK, solicitors, 84 William-street, Melbourne. 5425

CREDITORS, next of kin, and others having claims in respect of the estate of Florence Caroline Cooper, formerly of White Horse Inn Hotel, Burwood-road, Hawthorn, in the State of Victoria, but late of 6 Herbert-street, Mornington, in the said State, married woman, deceased (who died on the 26th day of November, 1952), are to send the particulars of their claims to The Perpetual Executors and Trustees Association of Australia Limited, of 100-104 Queen-street, Melbourne, in the said State, by the 12th day of August, 1953, after which date it will distribute the assets, having regard only to the claims of which it then has notice.

Dated the 22nd day of May, 1953.

SEPTIMUS JONES, 287 Collins-street, Melbourne, solicitor. 5429

PURSUANT to the *Trustee Act* 1928, all persons having claims against the property or estate of Frederick Swanwick Paille Whitford, late of Wahgunyah, in the State of Victoria, vigneron, deceased (who died on the 10th day of December, 1952, and probate of whose will was granted by the Supreme Court of Victoria on the 24th day of March, 1953, to Ethel Marjory Joyce Buller, of Rutherglen, in the State of Victoria, married woman, and Reginald Langdon Buller, of Beverford, in the said State, vigneron, the executrix and executor respectively named therein), are required to send particulars of such claims to the said executors, addressed to the care of Frank B. Lethbridge, solicitor, Main-street, Rutherglen, on or before the 28th day of July, 1953, after the expiration of which time the said executors will proceed to distribute the estate of the said deceased amongst the persons entitled thereto, having regard only to the claims of which they shall then have had notice.

Dated the 21st day of May, 1953.

FRANK B. LETHBRIDGE, of Main-street, Rutherglen, solicitor for the executors. 5421

CREDITORS, next of kin, and all others having claims against the estate of Jessie Moffat (also known as June Moffat), formerly of "Berrambool," Willaura, and of 50 Balaclava-road, East St. Kilda, but late of 39 Spencer-street, St. Kilda, in Victoria, spinster, deceased (who died on the 21st day of January, 1953), are to send particulars of their claims to the executors, Donald McLellan Moffat, of "St. Leonards," Portland, in Victoria, grazier, and Bessie Isobel Busby, of "Woodburn," Wynyard, in Tasmania, married woman, care of the under-mentioned solicitors, by the 28th day of July, 1953, after which date they will distribute the assets of the estate, having regard only to claims of which they then have notice.

AITKEN, WALKER, & STRACHAN, of 123 William-street, Melbourne, solicitors for the estate. 5434



**P**URSUANT to the *Trustee Act* 1928, all persons having claims against the property or estate of Kathleen Frances Reid, late of Wahgunyah, in the State of Victoria, widow, deceased (who died on the 24th day of May, 1952, and probate of whose will was granted by the Supreme Court of Victoria on the 16th day of December, 1952, to Margaret Walker MacDonald (in the will called Margaret McDonald), of Hughesdale, in the State of Victoria, married woman, the executrix named therein), are required to send particulars of such claims to the said executrix, addressed to the care of Frank B. Lethbridge, solicitor, Main-street, Rutherglen, on or before the 28th day of July, 1953, after the expiration of which time the said executrix will proceed to distribute the assets of the said deceased to the persons entitled thereto, having regard only to the claims of which she shall then have had notice.

Dated the 21st day of May, 1953.

FRANK B. LETHBRIDGE, of Main-street, Rutherglen, solicitor for the executrix. 5420

**C**REDITORS, next of kin, and all others having claims against the estate of Ina Blanche Landale, late of Deniliquin, in New South Wales, widow, deceased (who died on the 30th day of April, 1951), are to send particulars of their claims to the executor, John Hunter Patterson, of "Hartwood," Conargo, in New South Wales, grazier, care of the under-mentioned solicitors, by the 28th day of July, 1953, after which date he will distribute the assets of the estate, having regard only to claims of which he then has notice.

AITKEN, WALKER, & STRACHAN, of 123 William-street, Melbourne, solicitors for the estate. 5433

**C**REDITORS, next of kin, and others having claims in respect of the estate of Frederick Wilkes, late of 197 St. Georges-road, Northcote, manufacturer, deceased (who died on 3rd September, 1951, and probate of whose will and codicil has been granted to Harold Alfred Wilkes, of 8 McDonald-street, Preston, manufacturer), are to send in particulars of their claims to the said executor, care of the under-mentioned solicitor, by 31st July, 1953, after which date he will distribute the assets, having regard only to the claims of which he then has notice.

PAUL C. NUNAN, 422 Little Collins-street, Melbourne, solicitor for the executor. 5439

**C**REDITORS, next of kin, and others having claims in respect of the estate of Louisa Holmes Perrotti, formerly of 17 Spring-street, Melbourne, but late of Sarah Sands Hotel, 29 Sydney-road, Brunswick, widow (who died on the 23rd day of March, 1953), are to send the particulars of their claims to the National Trustees, Executors, and Agency Company of Australasia Limited, of 95 Queen-street, Melbourne, by the 28th day of July, 1953, after which date it will distribute the assets, having regard only to the claims of which it then has notice.

FRANCIS P. WILLIAMS, LL.B., solicitor, 379 Collins-street, Melbourne. 5438

**C**REDITORS, next of kin, and others having claims in respect of the estate of Olive Thompson, late of "Warwillah," 572 St. Kilda-road, Melbourne, spinster, deceased (who died on 29th October, 1952), are to send particulars of their claims to The Union Trustee Company of Australia Limited, of 333 Collins-street, Melbourne, by the 28th day of July, 1953, after which date it will distribute the assets, having regard only to the claims of which it then has notice.

MORRISON, SAWERS, & TEARE, solicitors, 395 Collins-street, Melbourne. 5436

**P**URSUANT to the *Trustee Act* 1928, all persons having claims against the property or estate of Alice Jane Robinson, late of 116 Thompson-street, Williamstown, deceased (who died on the 30th day of September, 1952, and probate of whose will was granted by the Supreme Court of Victoria on the 12th day of February, 1953, to Lynette Blyth Barrie, of 3 Glebe-avenue, Cheltenham, solicitor, the executrix named therein), are hereby required to send particulars of such claims to the said executrix, addressed to the care of E. Edgar Davies and Co., solicitors, 11 Bank-place, Melbourne, on or before the 1st day of August, 1953, after the expiration of which time the said executrix will proceed to distribute the assets of the said deceased amongst the persons entitled thereto, having regard only to the claims of which he shall have had notice.

Dated this 26th day of May, 1953.

E. EDGAR DAVIES & CO., 11 Bank-place, Melbourne, solicitors for the executrix. 5441

No. 484.—4836/53.—5

#### STATUTORY NOTICE TO CREDITORS.

**P**URSUANT to the *Trustee Act* 1928, Henry Harris Teague, late of 23 Rupert-street, Collingwood, in the State of Victoria, gentleman, deceased, The Equity Trustees, Executors, and Agency Company Limited, of 472 Bourke-street, Melbourne, the executor of the will of the above-named deceased (who died on the 20th day of February, 1953, and probate to whom was granted by the Supreme Court of the said State, in its probate jurisdiction, on the 19th day of May, 1953, requires all creditors, next of kin, and other having claims against the property or estate of the said deceased to send to the said executor, at its said address, on or before the 30th day of July, 1953, particulars, in writing, of such claims, after which date the said executor intends to convey or distribute such property or estate to or among the persons entitled thereto, having regard only to the claims of which it shall have had notice.

ROY L. YELLAND, solicitor, of 37 Swanston-street, Melbourne. 5444

**C**REDITORS, next of kin, and others having claims in respect of the estate of George Brewer, late of 158 Capel-street, North Melbourne, retired greenkeeper, deceased (who died on the 22nd day of November, 1952, and probate of whose will was granted by the Supreme Court of Victoria on the 30th day of December, 1952, to Charles Raymond Kirby, of 70 McIndoe-parade, Parkdale, clerk, and Florence Kirby, of 158 Capel-street, North Melbourne, spinster, the executors named in the said will), are to send particulars of their claims to the said executors, care of the undersigned, by the 31st day of July, 1953, after which date they will distribute the assets, having regard only to the claims of which they then have notice.

BROCKET & WOODS, solicitors, of 108 Queen-street, Melbourne. 5404

**C**REDITORS, next of kin, and others having claims against the estate of Fanny Shalliker (also known as Fanny Landells Shalliker), late of 173 Bell-street, Coburg, in the State of Victoria, married woman, deceased, intestate (who died on the 6th day of February, 1953, letters of administration of whose estate were granted by the Supreme Court of Victoria on the 13th day of May, 1953, to Robert Shalliker, of 173 Bell-street, Coburg, aforesaid plumber), are hereby required to send particulars of such claims to the administrator, in care of the under-mentioned solicitor, on or before the 28th day of July, 1953, after which date the said administrator will proceed to distribute the assets of the estate of the said deceased, having regard only to the claims of which he then shall have received notice.

D. CONDON, 469 Little Collins-street, Melbourne, solicitors for the said administrator. 5407

**A**LL persons having claims against the estate of Darcy Roy Small, late of 408 Glen Eira-road, Caulfield, bank manager, deceased (who died on the 17th September, 1952, and probate of whose will was granted by the Supreme Court of Victoria on the 4th December, 1952, to Grantley Allan Small, of 10 Canterbury-road, Albert Park, public servant, and George James Wise, of 100 Queen-street, Melbourne, solicitor, the executors named therein), are required to send particulars, in writing, of such claims to the undersigned, on or before the 30th July, 1953, after which date the said executors will proceed to distribute the estate amongst the persons entitled thereto, having regard only to the claims of which they shall then have had notice.

GEO. J. WISE, solicitor, 100 Queen-street, Melbourne. 5406

#### NOTICE TO CREDITORS AND OTHERS.

**P**URSUANT to the *Trustee Act* 1928, notice is hereby given that Thelma Jean Michell, spinster, and Josiah Broad Michell, salesman, both of 19 Mayfield-street, East St. Kilda, the executors of the will of Winifred Margaret Reid, formerly of 4 Langridge-street, Middle Park, but late of 19 Mayfield-street, East St. Kilda, widow, deceased (who died on the 11th day of December, 1952), intends to convey or distribute the estate of the said deceased to or among the persons entitled thereto, and requires all persons and creditors interested to send to the said executors, care of the undersigned, on or before the 28th day of July, 1953, particulars, in writing, of their claims against the said estate, after which date the said executors may convey or distribute the said estate to or among the persons entitled thereto, having regard only to the claims, whether formal or not, of which they shall then have had notice.

H. S. W. LAWSON, HUGHES & CO., solicitors, 314 Collins-street, Melbourne. 5405

**CREDITORS**, next of kin, and others having claims in respect of the estate of Samuel Bibby, late of Stawell, farmer, deceased (who died on the 3rd day of March, 1953), are to send the particulars of their claims to National Trustees, Executors, and Agency Company of Australasia Limited, at its registered office, at 95 Queen-street, Melbourne, by the 3rd day of August, 1953, after which date it will distribute the assets, having regard only to the claims of which it then has notice.

D. CONDON, solicitor, 469 Little Collins-street, Melbourne. 5443

**CREDITORS**, next of kin, and others having claims in respect of the estate of Algernon Stanfield, late of 81 Peel-street, West Melbourne, retired dealer, deceased (who died on the 19th day of November, 1952), are required to send particulars of their claims to Eustace L. J. Murphy, solicitor, 40 Queen-street, Melbourne, on or before the 29th day of July, 1953, after which date the executors will distribute the assets, having regard only to the claims of which they then have notice.

EUSTACE L. J. MURPHY, solicitor, 40 Queen-street, Melbourne. 5440

EDITH JANE MOORE, late of Swan Hill, in the State of Victoria, widow, DECEASED (who died on the 17th day of January, 1953).

**CREDITORS**, next of kin, and all other persons having claims against the estate of the deceased, are required by the executrix of the will, Adelaide Victoria Harbrow, of 6 Methven-street, East Brunswick, in the said State, married woman, to send particulars to her, care of the undersigned, on or before the 21st day of August, 1953, after which date she will distribute the assets, having regard only to the claims of which she then has notice.

Dated the 21st day of May, 1953.

GARDEN & GREEN, solicitors, McCallum-street, Swan Hill. 5410

In the Supreme Court of the State of Victoria.—*Fi. Fa.*

**NOTICE** is hereby given that, under and by virtue of certain process issued out of the Supreme Court of the State of Victoria and directed to the Sheriff requiring him to levy certain moneys of the real and personal estate of George Butwell, of 59 Abbeygate-street, Oakleigh, cartage contractor, the said Sheriff will, on Monday, the 6th day of July, 1953, at the hour of Eleven o'clock in the forenoon, cause to be sold at the Police Station, Atkinson-street, Oakleigh (unless the said process shall have been previously satisfied or the said Sheriff be otherwise stayed):—

All the right, title, estate, and interest (if any) of the said George Butwell in and to all that piece of land being lot 6 on plan of subdivision number 12,467, lodged in Office of Titles and being part of Crown portion 1, Parish of Mulgrave, County of Bourke, and being the whole of the land more particularly described in certificate of title entered in the register book, volume 6528, folio 581.

N.B.—Terms: Cash. No cheques taken.

Dated at Melbourne, this 25th day of May, 1953.

5432 FRANCIS H. TUCKER, Sheriff's Officer.

### MINING NOTICE.

NORTH DEBORAH MINING COMPANY NO LIABILITY. NOTICE.

**CALL** (the 22nd) of Three pence per share has been made on the capital of this company, due and payable at the company's office, Charing Cross, Bendigo, on Wednesday, 10th June, 1953.

J. J. STANISTREET  
5374 (McColl, Rankin, and Stanistreet), Manager.

### IMPOUNDINGS.

**BERWICK**.—Impounded in Berwick Pound, by Ranger, on 20th May, 1953.

1 black gelding, 6 years, hind feet white, white blaze, no visible brand

1 chestnut gelding, aged, near hind feet white, white blaze, no visible brand

1 chestnut gelding, aged, white blaze, no visible brand

If not claimed and expenses paid, to be sold on 12th June, 1953.

P. E. ALLISON,  
5458—14/8 Poundkeeper.

**BIRCHIP**.—Impounded in Birchip Pound, by J. Grace.

1 bay delivery gelding, very long tail, no visible brand

If not claimed and expenses paid, to be sold on 12th June, 1953.

E. B. DAVIS,  
5416—8/ Poundkeeper.

**CARISBROOK**.—Impounded in Carisbrook Pound.

39 sheep, 4 lambs, and 1 ram, branded red COC

If not claimed and expenses paid, to be sold within fourteen days.

N. MILLER,  
5460—8/ Poundkeeper.

**DIAMOND CREEK**.—Impounded in Diamond Creek Pound.

1 bay mare, white sox on hind legs, white star on forehead, three white lines across nose, no visible brand

If not claimed and expenses paid, to be sold on 3rd June, 1953.

W. AGNEW,  
5418—10/8 Poundkeeper.

**DIGBY**.—Impounded in Digby Pound.

1 Crossbred ram lamb, no brand or earmark.

If not claimed and expenses paid, to be sold on 11th June, 1953.

R. E. BURGESS,  
5417—8/ Poundkeeper.

**ELLIMINYT**.—Impounded in Colac Shire Pound, at Elliminyt.

1 brown yearling heifer, no visible brand

1 light strawberry heifer, no visible brand

If not claimed and expenses paid, to be sold on 28th May, 1953.

JAMES MCCONNELL,  
5367—10/8 Poundkeeper.

**KEILOR**.—Impounded in Keilor Pound.

1 bay draught gelding, blaze, hind feet white, no visible brand

If not claimed and expenses paid, to be sold on 11th June, 1953.

D. PASCOE,  
5415—9/4 Poundkeeper.

**KORUMBURRA**.—Impounded in Korumburra Pound, on 15th May, by Shire Ranger.

1 Jersey heifer, 2 years, notches out of both ears, no visible brand

1 baldy steer calf, no visible brand

1 baldy bull, top out off ear, notch near ear, no visible brand

If not claimed and expenses paid, to be sold on 12th June, 1953.

B. J. CHAFFEY,  
5419—14/8 Poundkeeper.

**LANCEFIELD**.—Impounded in Lancefield Pound, by Shire Ranger, on 16th May, 1953.

1 brown gelding, light cart horse, hind feet white, white star on forehead, no visible brand

1 bay mare, light draught, blaze down face, half circle on lower part near shoulder

1 yellow bay gelding hack, no visible brand or markings

Impounded on 17th May—

1 dark bay gelding, no visible brand or markings

If not claimed and expenses paid, to be sold on 5th June, 1953.

G. D. WALKER,  
5368—17/4 Poundkeeper.

**NUMURKAH**.—Impounded in Numurkah Pound.

1 bay gelding, white blaze, white feet, no visible brand

If not claimed and expenses paid, to be sold on 11th June, 1953.

R. D. MORGAN,  
5459—8/ Poundkeeper.

**TRARALGON**.—Impounded in Traralgon Pound, by Road Ranger, from Shire roads, on 13th May, 1953.

1 bay gelding, aged, heavy delivery, hind feet white, star and snip, no visible brand

If not claimed and expenses paid, to be sold on 8th June, 1953.

5366—10/8 ADAM WILSON,  
Poundkeeper.

**WARRNAMBOOL**.—Impounded in Warrnambool Pound.

1 brown pony mare, white star on forehead, no visible brand

If not claimed and expenses paid, to be sold on 10th June, 1953.

5431—9/4 M. STONEHOUSE,  
Poundkeeper.

### STATE ACTS, 1951.

COPIES of the following Acts of Parliament of Victoria may be obtained at the Government Printing Office, or from any bookseller, at the price set opposite to each:—

No.	Price. s. d.
5528. Consolidated Revenue .. .. .	0 6
5529. State Electricity Commission (Overdraft) .. .. .	0 6
5530. Local Government (Enrolment) .. .. .	0 6
5531. Crimes (Reformatory Prisons) .. .. .	0 6
5532. The Geelong Gas Company's .. .. .	0 6
5533. Railways (Amendment) .. .. .	0 6
5534. Poisons .. .. .	0 6
5535. Select Committee (Egg and Egg Pulp) .. .. .	0 6
Marketing .. .. .	0 6
5536. Coal Mining Industry (Long-Service Leave) .. .. .	0 6
Amendment .. .. .	0 6
5537. Education (Amendment) .. .. .	0 6
5538. Friendly Societies .. .. .	0 6
5539. State Development .. .. .	0 6
5540. Stamps (Cheques) .. .. .	0 6
5541. Public Service .. .. .	0 9
5542. Country Fire Authority (Financial) .. .. .	0 6
5543. Consolidated Revenue .. .. .	0 6
5544. Coal Mine Workers' Pensions (Contributions) .. .. .	0 6
5545. Vermin and Noxious Weeds (Financial) .. .. .	0 6
5546. Medical (Temporary Registration) .. .. .	0 6
5547. Consolidated Revenue .. .. .	0 6
5548. Railways (Furlough) .. .. .	0 6
5549. Police Regulation .. .. .	0 6
5550. Milk Board .. .. .	1 6
5551. Bendigo (Rosalind Park) Lands .. .. .	1 0
5552. Railways Dismantling .. .. .	0 9
5553. Transfer of Land (Forgeries) .. .. .	0 6
5554. Newport "A" Power Station .. .. .	0 6
5555. Local Government (Overdrafts) .. .. .	0 6
5556. Marketing of Primary Products (Tomatoes) .. .. .	0 6
5557. Winchelsea Coal Mine .. .. .	1 0
5558. Special Funds (Amendment) .. .. .	0 6
5559. Transport .. .. .	1 3
5560. Marine (Amendment) .. .. .	0 6
5561. Portland Harbor Trust (Amendment) .. .. .	0 6
5562. Transport Regulation Board .. .. .	0 6
5563. Imported Materials Loan and Application .. .. .	0 6
(Financial) .. .. .	0 6
5564. Co-operative Housing Societies (Amendment) .. .. .	0 6
5565. Egg and Egg Pulp Marketing Board .. .. .	0 6
5566. Stamps (Betting Tax) .. .. .	0 9
5567. Land Tax .. .. .	0 6
5568. Consolidated Revenue .. .. .	0 6
5569. Transport Regulation (Fees) .. .. .	0 6
5570. Factories and Shops (Registration Fees) .. .. .	0 6
5571. Soldier Settlement .. .. .	0 9
5572. Marine (Pilotage Rates) .. .. .	0 6
5573. Water (Amendment) .. .. .	0 9
5574. Latrobe Valley Drainage .. .. .	1 9
5575. Grace Joel Scholarship .. .. .	0 6
5576. Building Operations and Building Materials .. .. .	0 6
Control (Extension) .. .. .	0 6
5577. Benefit Associations .. .. .	1 6
5578. Public Account .. .. .	1 0
5579. University .. .. .	0 6
5580. Prices Regulation (Amendment) .. .. .	0 6
5581. Stamps (Duties) .. .. .	0 6
5582. Gippsland Railway (Duplication and Re-grading) Extension .. .. .	0 6
5583. Motor Car (Registration Fees) .. .. .	0 6
5584. Licensing (Fees) .. .. .	0 6
5585. Land (Development Leases) .. .. .	0 9
5586. Parliamentary Salaries .. .. .	0 6
5587. Parliamentary Contributory Retirement Fund .. .. .	0 6

### STATE ACTS, 1951—continued.

No.	Price. s. d.
5588. State Forests Loan Application .. .. .	0 6
5589. Water Supply Loan Application .. .. .	1 0
5590. Administration and Probate (Estates) .. .. .	1 6
5591. Kerang and Koondrook Tramway .. .. .	0 6
5592. Ballarat Gas Company's .. .. .	0 6
5593. Revocation and Excision of Crown Reservations .. .. .	1 3
5594. Wrongs (Contributory Negligence) .. .. .	0 6
5595. Local Government (Imported Houses) .. .. .	0 6
5596. Woorayl (Unimproved Rating Poll) .. .. .	0 6
5597. Health (Radiological Examinations) .. .. .	0 6
5598. Melbourne Harbor Trust .. .. .	0 6
5599. Friendly Societies (Amendment) .. .. .	0 6
5600. Railway Loan Application .. .. .	1 0
5601. Workers Compensation .. .. .	3 3
5602. Statute Law Revision .. .. .	0 9
5603. Revenue Deficit Funding .. .. .	0 6
5604. Solicitor-General .. .. .	0 6
5605. Wheat Industry Stabilization (Amendment) .. .. .	0 6
5606. Local Government (Warrnambool) .. .. .	0 6
5607. Geelong Harbor Trust (Amendment) .. .. .	0 9
5608. Justices (Service of Process) .. .. .	0 6
5609. Melbourne and Metropolitan Board of Works .. .. .	0 6
(Borrowing Powers) .. .. .	0 6
5610. Firearms .. .. .	2 0
5611. Licensing (Mildura) .. .. .	0 6
5612. Marketing of Primary Products (Egg and Egg Pulp) .. .. .	0 9
5613. Lands (Charitable Trusts) .. .. .	0 6
5614. Melbourne Cricket Ground .. .. .	0 9
5615. Judges and Public Officers Salaries .. .. .	0 6
5616. Motor Car .. .. .	3 0
5617. Firearms Offences .. .. .	0 6
5618. Public Works Loan Application .. .. .	0 6
5619. Appropriation of Revenue .. .. .	4 3

W. M. HOUSTON,  
Government Printer.

### STATE ACTS, 1952.

COPIES of the following Acts of Parliament of Victoria may be obtained at the Government Printing Office, or from any bookseller, at the price set opposite to each:—

No.	Price. s. d.
5620. Consolidated Revenue .. .. .	0 6
5621. Consolidated Revenue .. .. .	0 6
5622. Lands (Charitable Trusts) .. .. .	0 6
5623. Registration of Births Deaths and Marriages .. .. .	0 6
5624. Forests (Exchange of Lands) .. .. .	0 6
5625. Geelong Harbor Trust (Financial) .. .. .	1 3
5626. Coal Mine Workers Pensions (Amendment) .. .. .	0 6
5627. County Court (Amendment) .. .. .	0 9
5628. Mines (Amendment) .. .. .	0 9
5629. Consolidated Revenue .. .. .	0 6
5630. Teaching Service (Amendment) .. .. .	0 6
5631. Land (Development Leases) Amendment .. .. .	0 6
5632. Supreme Court (Judge's Cost of Living) .. .. .	0 6
5633. Weights and Measures (Amendment) .. .. .	0 6
5634. Veterinary Surgeons (Foreign Qualification) .. .. .	0 6
5635. State Electricity Commission (Appliances) .. .. .	0 6
5636. Prices Regulation (Butter and Cheese) .. .. .	0 6
5637. Water .. .. .	1 0
5638. Co-operative Housing Societies (Guarantees and Indemnities) .. .. .	0 6
5639. State Electricity Commission (Borrowing) .. .. .	0 6
5640. Country Roads (Amendment) .. .. .	0 6
5641. Motor Car (Amendment) .. .. .	0 6
5642. Land Tax .. .. .	0 6
5643. Hairdressers Registration (Amendment) .. .. .	0 6
5644. Totalizator (Amendment) .. .. .	0 6
5645. Melbourne and Metropolitan Tramways (Fire Brigades Payments) .. .. .	0 6
5646. Health (Meat Supervision) .. .. .	0 6
5647. Evidence .. .. .	0 6
5648. Imported Materials Loan and Application .. .. .	0 6
(Amendment) .. .. .	0 6
5649. Geelong Waterworks and Sewerage (Amendment) .. .. .	0 6
5650. Building Operations and Building Materials .. .. .	0 6
Control .. .. .	0 6
5651. Country Fire Authority .. .. .	0 9
5652. Parliamentary Contributory Retirement Fund .. .. .	0 6
5653. Miners' Phthisis (Treasury Allowances) .. .. .	0 6
Amendment .. .. .	0 6
5654. Girl Guides Association .. .. .	1 0
5655. Consolidated Revenue .. .. .	0 6
5656. Revenue Deficit Funding .. .. .	0 6
5657. Public Works Loan Application .. .. .	0 6
5658. Local Government (Imported Houses) .. .. .	0 6

## STATE ACTS, 1952—continued.

No.	Price. s. d.
5659. Railway Loan Application .. ..	1 0
5660. State Forests Loan Application .. ..	0 6
5661. Water Supply Loan Application .. ..	1 0
5662. Hospital Benefits .. ..	0 9

W. M. HOUSTON,  
Government Printer.

## AGENTS FOR THE "VICTORIA GOVERNMENT GAZETTE."

THE following have been appointed agents to receive Advertisements and Subscriptions for the *Victoria Government Gazette*:—

ARMSTRONG'S AGENCY, 143 Queen-street, Melbourne.  
ARMSTRONG BROS., Kyneton.

MESSRS. ARNALL & JACKSON, 115 Barkly-street, West Brunswick.

MR. M. R. BADE, Tobacconist, Sturt-street, Ballarat.

MR. WM. DAVIS, Mildura.

A. J. DIGBY (B. S. and N. W. CASH), Main-street, Bairnsdale.

EDGAR'S NEWS AGENCY, Hargreaves-street, Bendigo.

MESSRS. HENRY FRANKS & CO., Booksellers and Stationers, Market-square, Geelong.

MESSRS. GORDON & GOTCH, News Agents, 511 Little Collins-street, Melbourne; and corner Barrack and Clarence streets, Sydney.

A. C. HAMPTON, 243 Mitchell-street, Bendigo.

MESSRS. HARSTON, PARTRIDGE, & CO., 455 Little Collins-street, Melbourne.

MR. C. F. LATIMER, News Agent, Casterton.

MESSRS. H. PAYNE & R. N. LOWE, 4 View Point, Bendigo.

MESSRS. R. H. & W. M. PETTY, News Agent, Wangaratta.

J. PURDIE & CO., 138 Moorabool-street, Geelong.

F. W. RASHLEIGH & SON, Nunn-street, Benalla.

MESSRS. A. S. RICHARDSON and T. C. GARDNER, trading as The Mercantile Exchange, 380 Collins-street, Melbourne.

ROBERTSON & MULLENS LTD., Elizabeth-street, Melbourne.

SALE AUTHORIZED NEWS AGENTS, Sale.

MESSRS. SMITH & DUNNON, Hamilton.

F. D. & J. R. TRAINOR, 246 Wyndham-street, Shepparton.

E. W. B. WELSH, Hogan-street, Tatura.

A copy of the *Gazette* filed at each place for public reference.

SUBSCRIPTIONS.—The subscription, including postage, is £2 5s. per annum, £1 2s. 6d. half-yearly, or 11s. 3d. per quarter, payable in advance.

Subscriptions are required to commence and terminate with a month.

A lesser period than three months cannot be subscribed for.

Subscribers do not receive the Acts of Parliament with the *GAZETTE*.

ADVERTISEMENTS are charged at the rate of 1s. 4d. per line single column, and 2s. 8d. per line double column.

The title (£5 Reward, Dissolution of Partnerships, &c.) forms one or more lines as a heading.

On an average, ten words make a line.

Every signature must likewise be counted as a line.

The final words of a paragraph, though only portion of a line, must be counted as one line.

SIGNATURES (in particular) and proper names must be written very plainly in the text; ONE SIDE ONLY of each slip of paper should be WRITTEN UPON.

ALL COMMUNICATIONS should be addressed to "The Government Printer, Melbourne."

ALL DOCUMENTS illegibly written will be returned unpublished, and, where brands occur unprovided for by the ordinary letters of the alphabet, a worded explanatory description must be furnished.

THE VICTORIA GOVERNMENT GAZETTE is published on WEDNESDAY EVENING in each week, and Notices for insertion will be received by the Government Printer at or before Two p.m. at ordinary rates, and late advertisements between Two p.m. and Five p.m. at double rates on the day preceding the day of publication.

Single copies of the VICTORIA GOVERNMENT GAZETTE are Nine pence, posted One shilling, each.

No GAZETTES prior to January, 1942, in stock.

\*\*\*ALL PAYMENTS ARE REQUIRED IN ADVANCE.—Remittances should be made by postal note, money order, or draft in favour of the Government Printer. Advertisements unaccompanied by a remittance sufficient to cover the cost of insertion will be returned unpublished.

## THE "VICTORIA GOVERNMENT GAZETTE."

ATTENTION is invited to the following procedure in relation to the publication of official matter in the *Government Gazette*:—

## 1. Matter submitted to the Executive Council.

Matter submitted to the Executive Council which requires gazettal will normally be published in the issue of the following week.

Where urgent gazettal is required, special arrangements should be made with the *Gazette* Officer.

Publication will be facilitated by the submission of carbon copies for the use of the *Gazette* Officer.

## 2. Other matter.

(a) All other matter duly certified by a responsible officer for publication should be lodged with the *Gazette* Officer not later than half-past Ten a.m. on Tuesday.

(b) Lengthy or involved notices should be forwarded several days before publication.

(c) Proofs, which will be supplied only when specifically requested, or at the direction of the *Gazette* Officer, should be returned promptly to avoid delay in publication.

(d) No additions or amendments to matter for publication will be accepted by telephone.

## CONTENTS.

	PAGE
Acts of Parliament on sale at the Government Printing Office .. ..	2681
Appointments .. ..	2619
Contracts .. ..	2626
Country Roads Board .. ..	2643, 2645
Estates of Deceased Persons .. ..	2644
Government Notices .. ..	2620
Impoundings .. ..	2680
Lands .. ..	2659
Levee at Parliament House .. ..	2620
Licences to Occupy Unused Roads .. ..	2639
Licences to Occupy Water Frontages .. ..	2641
Live Stock Foods and Stock Licks .. ..	2631
Mining .. ..	2644, 2680
Municipal Engineers Board .. ..	2627
Orders in Council .. ..	2619, 2645
Private Advertisements .. ..	2669
Proclamations .. ..	2615
Publication of <i>Gazette</i> —Coronation Week .. ..	2618
Public Service Notices .. ..	2665
Queen's Birthday and Coronation Day Holiday .. ..	2618
Resignations .. ..	2620
Rules of the Supreme Court .. ..	2625
Tenders .. ..	2668
Transport Regulation Board—Public Hearings .. ..	2621
Waterworks Trusts .. ..	2642

[ 2683 ]



# VICTORIA GOVERNMENT GAZETTE.

Published by Authority.

*[Registered at the General Post Office, Melbourne, for transmission by post as a newspaper.]*

---

No. 485]

WEDNESDAY, MAY 27.

[1953

---

TO THE HONORABLE THE CHIEF SECRETARY.

I HEREBY give you notice that it is my intention, on Monday next, the First day of June, to issue a Writ for the Election of a Member to serve in the Legislative Assembly of Victoria for the Electoral District of Malvern.

Dated this Twenty-seventh day of May, 1953.

P. K. SUTTON,  
Speaker.



[2685]



# VICTORIA GOVERNMENT GAZETTE.

Published by Authority.

[Registered at the General Post Office, Melbourne, for transmission by post as a newspaper.]

No. 486]

FRIDAY, MAY 29.

[1953

Prices Regulation Acts.

PRICES REGULATION ORDER No. 535.

AERATED WATERS, AERATED FRUIT DRINKS, MINERAL WATERS AND  
TABLE WATERS—RETAIL—NORTH CENTRAL AREA.

IN pursuance of the powers conferred upon me by the Prices Regulation Acts, I, John Francis Waldron, Prices Commissioner, hereby make the following Order:—

*Citation.*

1. This Order may be cited as Prices Regulation Order No. 535.

*Revocation.*

2. Prices Regulation Order No. 487 is hereby revoked.

*Non-Application of Prior Order.*

3. Nothing contained in Prices Regulation Order No. 217, insofar as it relates to Sales by retail, shall apply to any goods, the prices of which are fixed by or under this Order.

*Definitions.*

4. In this Order, unless the contrary intention appears—

"North central area" means all that area of Victoria comprised in—

the City of—

Bendigo

the Boroughs of—

Castlemaine

Eaglehawk

Echuca

and the Shires of—

Bet Bet

Broadford

Cohuna

Deakin

East Loddon

Gordon

Huntly

Kerang

Kilmore

Korong

Kyneton

Inglewood

Maryborough

Melvor

Maldon

Marong

Metcalfe

Newham and Woodend

Pyalong

Rochester

Romsey

Strathfieldsaye

Tullaroop

Waranga.

"Town of manufacture" means—

- (a) where the manufacturer is named in the first column of the First, Second, or Third Schedules hereto—the town or city specified in the second column of the said Schedules;
- (b) where the manufacturer is not named in the First, Second, or Third Schedules hereto—
  - (i) if the goods are produced in Victoria—the actual town of manufacture;
  - (ii) if the goods are produced outside Victoria—the town in Victoria nearest to the place of manufacture.

"Oz." means fluid ounce or ounces as the case may be.

*Bottled Aerated Waters, Aerated Fruit Drinks and Mineral Waters—  
Sales by the Bottle.*

5. I fix and declare the maximum price at which bottled aerated waters, aerated fruit drinks and mineral waters of the description set out in the third column of the First Schedule to this Order and manufactured by the persons set out in the first column of such Schedule may be sold by retail in the north central area to be the prices specified in the fourth column of such Schedule.

6. I fix and declare the maximum price at which the description of bottled goods manufactured by the persons set out in the first column of the Second Schedule to this Order and described in the third column thereto may be sold in the north-central area to be—

- (a) in all that area comprised within a radius of 15 miles from the principal post office of the town of manufacture stated in the second column of the said Schedule, the price set out in the fourth column of such Schedule;
- (b) in all that area comprised within a radius of 30 miles from the principal post office of the town of manufacture stated in the second column of the said Schedule, but outside a radius of 15 miles of the said post office, the price set out in the fifth column of such Schedule;
- (c) in all that area comprised within a radius of 50 miles from the principal post office of the town of manufacture stated in the second column of the said Schedule but outside of a radius of 30 miles from the said post office, the price set out in the sixth column of such Schedule;
- (d) in all areas outside of a radius of 50 miles from the principal post office of the town of manufacture stated in the second column of the said Schedule, the price set out in the seventh column of such Schedule.

7. I fix and declare the maximum price at which the description of bottled goods manufactured by the persons set out in the first column of the Third Schedule to this Order, and described in the third column thereto may be sold in the north central area to be—

- (a) in all that area comprised within a radius of 15 miles from the principal post office in Echuca, the price set out in the fourth column of such Schedule;
- (b) in all that area comprised within a radius of 30 miles from the principal post office in Bendigo, but outside of a radius of 15 miles from the said post office, the price set out in the fifth column of such Schedule;
- (c) in all that area comprised within a radius of 50 miles from the principal post office in Bendigo, but outside of a radius of 30 miles from the said post office and excluding all that area comprised within a radius of 15 miles from the principal post office in Echuca, the price set out in the sixth column of such Schedule;
- (d) in all areas outside of a radius of 50 miles from the principal post office in Bendigo, but excluding all that area comprised within a radius of 15 miles from the principal post office in Echuca, the price set out in the seventh column of such Schedule.



*Sales in Areas other than the North-Central Area.*

8. I fix and declare the maximum price at which bottled aerated waters, aerated fruit drinks, table waters and mineral waters of the descriptions set out in the third column of the First, Second, or Third Schedules to this Order and manufactured by the persons specified in the first column of the said Schedules, may be sold by retail in any area in Victoria not included in the north-central area to be—

- (a) when manufactured by any of the persons specified in the first column of the First Schedule the price set out in the fourth column of that Schedule; and
- (b) when manufactured by any of the persons, specified in the first column of the Second and Third Schedules, the price set out in the seventh column of such Schedules.

9. I fix and declare the maximum retail prices at which bottled aerated waters, aerated fruit drinks, table waters and mineral waters manufactured by Schweppes Ltd., Abbotsford, Melbourne, and Rowlands Pty. Ltd., Melbourne and Ballarat, may be sold in the north-central area to be the sum of—

- (i) the price paid or payable for such aerated waters or drinks;
- (ii) fifty per centum of such price;
- (iii) the cost to the vendor, of rail freight actually incurred in transporting the goods from Melbourne to the railway station nearest to the vendor's premises—such sum to be computed to the nearest upward half-penny.

10. Notwithstanding anything contained in the foregoing provisions of this Order, where at the request of the purchaser a bottle of capacity not exceeding 13 oz. is opened for the purpose of consumption on the premises of the vendor thereof, and a glass or straw is provided by the vendor, to the price applicable thereto in accordance with the foregoing provisions of this Order, there may be added one half-penny.

*Refund of Deposits on Bottles.*

11. Where any sum lodged as a deposit on a bottle or bottles or other containers of any goods, the maximum price of which is fixed by or under the provisions of this Order, is accepted by the vendor of such goods, the vendor shall, upon the return of such bottle or bottles or other containers in respect of which such deposit was lodged, refund such deposit in full to the person who lodged such deposit.

*Variation of Maximum Prices by Notice.*

12. Notwithstanding anything contained in the foregoing provisions of this Order, I declare the maximum price at which any aerated waters, mineral waters, table waters or fruit drinks specified in a notice given in pursuance of this clause may be sold by any person to whom such notice is given to be such price as is fixed by the Commissioner by notice in writing to that person.

*Exhibition of Price List.*

13. Every person who sells or has for sale by retail any goods, the maximum price of which is fixed by or under the provisions of this Order, shall exhibit and keep exhibited in a prominent position in his place of business, or if he has more than one place of business, in each of his places of business, in the form of a price list and in such a manner as to be easily legible to persons contemplating making any purchase or conducting any business, at his place or places of business, particulars of the maximum prices fixed by or under the provisions of this Order for the sale by him of those goods, such notice to show separately the deposit charge (if any) for any container included in the selling price so exhibited.

## THE FIRST SCHEDULE.

## SALES BY THE BOTTLE—CONTENTS ONLY.

Manufacturer.	Town of Manufacture.	Description.	Maximum Price per Bottle.
First Column.	Second Column.	Third Column.	Fourth Column.
			<i>s. d.</i>
R. O'Connell and Sons	Bendigo	Aerated Grapefruit, 24 oz. or over	1 1
		Aerated Waters other than grape fruit, 24 oz. or over	1 0
		Aerated Waters, 12 oz. or over, but less than 24 oz.	0 8
		Aerated Grape Fruit, 12 oz. or over, but less than 24 oz.	0 8½
		Aerated Grape Fruit, 6½ oz. or over, but less than 12 oz.	0 7
		Aerated Soda Water, 6½ oz. or over, but less than 12 oz.	0 5½
		Aerated Waters other than grape fruit and soda water, 6½ oz. or over, but less than 12 oz.	0 6½
		Aerated Soda Water Syphons	1 10
		Aerated Waters and Fruit Drinks, 24 oz. or over	1 0
		Aerated Waters other than soda water, 6½ oz. or over, but less than 12 oz.	0 6½
Les Bray and Sons	St. Arnaud	Aerated Soda Water, 6½ oz. or over, but less than 12 oz.	0 5
		Aerated Lime Coola or Passiona, 6½ oz. or over, but less than 12 oz.	0 7½
		Aerated Soda Water Syphons	1 7
		Aerated fruit drinks, Orange, Lemon, Grape Fruit, Pineapple, Mandarin, Citrus Cocktail, 24 oz. or over	1 1
		Burnley Ale, 24 oz. or over	1 1
		Aerated Waters, other than as above, 24 oz. or over	1 0
		Aerated Waters and fruit drinks, 12 oz. or over, but less than 24 oz.	0 7½
		Aerated Waters and fruit drinks (other than Passiona and Soda Water), 6½ oz. or over, but less than 12 oz.	0 6½
		Passiona, 6½ oz. or over, but less than 12 oz.	0 7½
		Soda Water, 6½ oz. or over, but less than 12 oz.	0 5½
Lowery Bros.	Maryborough	Soda Water, Syphons	1 10
		Aerated fruit drinks (Spun Lemon, Orange Sparkling Cocktail), 24 oz. or over	1 0½
		Aerated fruit drinks, Grape Fruit, 24 oz. or over	1 1½
		Aerated Waters, 24 oz. or over	1 0
		Aerated Waters (other than Soda Water), 6½ oz. or over, but less than 12 oz.	0 6½
		Aerated fruit drinks, 6½ oz. or over, but less than 12 oz.	0 6½
		Aerated Soda Water, 6½ oz. or over, but less than 12 oz.	0 5½
		Aerated Soda Water Syphons	1 10
		Aerated Waters and fruit drinks, 24 oz. or over	1 0
		Aerated Waters and fruit drinks, 12 oz. or over, but less than 24 oz.	0 7
T. Hellwege.	Campbells Creek	Aerated Waters, other than Soda Water, 6½ oz. or over, but less than 12 oz.	0 6½
		Aerated Soda Water, 6½ oz. or over, but less than 12 oz.	0 5½
		Aerated Soda Water Syphons	1 10
		Aerated Waters and fruit drinks, 24 oz. or over	1 0
		Aerated Waters and fruit drinks, 12 oz. or over, but less than 24 oz.	0 7
		Aerated Waters, other than Soda Water, 6½ oz. or over, but less than 12 oz.	0 6½
		Aerated Soda Water, 6½ oz. or over, but less than 12 oz.	0 5½
		Aerated Soda Water Syphons	1 8
		Aerated Soda Water Syphons	1 8
		Aerated Soda Water Syphons	1 8
S. G. and L. S. Williams	Kyneton	Aerated Soda Water Syphons	1 8
		Aerated Soda Water Syphons	1 8
		Aerated Soda Water Syphons	1 8
		Aerated Soda Water Syphons	1 8

## THE FIRST SCHEDULE—continued.

## SALES BY THE BOTTLE—CONTENTS ONLY—continued.

Manufacturer. First Column.	Town of Manufacture. Second Column.	Description. Third Column.	Maximum Price per Bottle. Fourth Column.
			<i>s. d.</i>
Charlton Ice and Cordial Works Pty. Ltd.	Charlton	Aerated Grape Fruit, 24 oz. or over	1 1
		Aerated Waters and fruit drinks, other than grape fruit, 24 oz. or over	1 0
		Aerated Waters (other than Soda Water), 6½ oz. or over, but less than 12 oz.	0 6½
		Aerated fruit drinks, other than grape fruit, 6½ oz. or over, but less than 12 oz.	0 6½
		Aerated Grape Fruit, 6½ oz. or over, but less than 12 oz.	0 7
		Aerated Soda Water, 6½ oz. or over, but less than 12 oz.	0 5½
		Aerated Waters (other than Soda Water Syphons), 24 oz. or over	1 0
		Aerated fruit drinks, 24 oz. or over	1 0
		Aerated Waters, 12 oz. or over, but less than 24 oz.	0 7
		Aerated fruit drinks, 12 oz. or over, but less than 24 oz.	0 7
		Aerated Waters (other than Soda Water), 6½ oz. or over, but less than 12 oz.	0 6
		Aerated Soda Water, 6½ oz. or over, but less than 12 oz.	0 5½
		Aerated fruit drinks, 6½ oz. or over, but less than 12 oz.	0 6
		Aerated Soda Water (Syphons)	1 7
All manufacturers not herein speci- fied (other than Schweppes Ltd. and Rowlands Pty. Ltd., Mel- bourne), and other than any manufacturer whose name ap- pears in the Second Schedule to this Order			

## THE SECOND SCHEDULE.

## SALES BY THE BOTTLE—CONTENTS ONLY.

Manufacturer. First Column.	Town of Manufacture Second Column.	Description. Third Column.	Maximum Price per Bottle.			
			Within a Radius of 15 Miles from the Principal Post Office, Bendigo. Fourth Column.	Outside of a Radius of 15 Miles, but Within a Radius of 30 Miles from the Principal Post Office, Bendigo. Fifth Column.	Outside of a Radius of 30 Miles, but Within a Radius of 50 Miles from the Principal Post Office, Bendigo. Sixth Column.	Outside of a Radius of 50 Miles from the Principal Post Office, Bendigo. Seventh Column.
			<i>s. d.</i>	<i>s. d.</i>	<i>s. d.</i>	<i>s. d.</i>
Cohn Bros., Ltd. ...	Bendigo	Aerated Waters, 24 oz. or over (other than Soda Water Syphons)	1 0	1 1	1 1	1 1½
		Grape Fruit, Pine Quench, 24 oz. or over	1 1½	1 2	1 2½	1 3
		Aerated Waters, 12-13 oz. ...	0 8	0 8½	0 8½	0 9
		Grape Fruit, Pine Quench, 12-13 oz.	0 8½	0 9	0 9½	0 10
		Aerated Waters (other than Soda Water), 6½-8 oz.	0 6½	0 7	0 7½	0 7½
		Aerated Soda Water, 6½-8 oz.	0 5½	0 6	0 6½	0 6½
		Grape Fruit, Pine Quench, 6½-8 oz.	0 7	0 7½	0 8	0 8
		Soda Water Syphons	1 10	1 11	1 11	1 11

THE SECOND SCHEDULE—continued.  
SALES BY THE BOTTLE—CONTENTS ONLY—continued.

Manufacturer.	Town of Manufacture	Description.	Maximum Price per Bottle.			
			Within a Radius of 15 Miles from the Principal Post Office, Bendigo.	Outside of a Radius of 15 Miles, but Within a Radius of 30 Miles from the Principal Post Office, Bendigo.	Outside of a Radius of 30 Miles, but Within a Radius of 50 Miles from the Principal Post Office, Bendigo.	Outside of a Radius of 50 Miles from the Principal Post Office, Bendigo.
First Column.	Second Column.	Third Column.	Fourth Column.	Fifth Column.	Sixth Column.	Seventh Column.
			s. d.	s. d.	s. d.	s. d.
B.C.X. Pure Fruit Drinks Pty. Ltd. Glover and Son ..	Bendigo	Aerated Waters (other than Soda Water Syphons, 24 oz. or over	1 0	1 1	1 1	1 1½
		Aerated Grape Fruit, 24 oz. or over	1 1	1 2	1 2	1 2½
		Aerated Waters (other than grape fruit), 12-13 oz.	0 8	0 8½	0 8½	0 9
		Aerated Grape Fruit, 12-13 oz.	0 8½	0 9	0 9½	0 10
		Aerated Waters (other than grape fruit and Soda Water), 6½-8 oz.	0 6½	0 7	0 7½	0 7½
		Aerated Waters, Soda Water, 6½-8 oz.	0 5½	0 6	0 6½	0 6½
		Aerated Grape Fruit, 6½-8 oz.	0 7	0 7½	0 8	0 8
		Aerated Soda Water Syphons	1 10	1 11	1 11	1 11
		Aerated Waters (other than Soda Water Syphons), 24 oz. or over	1 0	1 1	1 1	1 1½
		Aerated Grape Fruit, Claret Cup, 24 oz. or over	1 1	1 2	1 2	1 2½
Reed Bros. ..	Bendigo	Aerated Waters, 12-13 oz. ..	0 8	0 8½	0 8½	0 9
		Aerated Grape Fruit, Claret Cup, 12-13 oz.	0 8½	0 9	0 9½	0 10
		Aerated Waters (other than Grape Fruit, Claret Cup, Trupash, Soda Water), 6½-8 oz.	0 6½	0 7	0 7½	0 7½
		Aerated Grape Fruit, Claret Cup, 6½-8 oz.	0 7	0 7½	0 8	0 8
		Aerated Soda Water, 6½-8 oz.	0 5½	0 6	0 6½	0 6½
		Trupash, 6½-8 oz.	0 7½	0 7½	0 8	0 8½
		Aerated Soda Water Syphons	1 10	1 11	1 11	1 11
		Aerated Waters (other than Soda Water Syphons), 24 oz. or over	1 0	1 1	1 1	1 1½
		Aerated Grape Fruit, Claret Cup, 24 oz. or over	1 1	1 2	1 2	1 2½
		Aerated Waters, 12-13 oz. ..	0 8	0 8½	0 8½	0 9

THE THIRD SCHEDULE.  
SALES BY THE BOTTLE—CONTENTS ONLY.

Manufacturer.	Town of Manufacture.	Description.	Maximum Price per Bottle—			
			Within a Radius of 15 Miles from the Principal Post Office at Echuca.	Outside of a Radius of 15 Miles, but within a Radius of 30 Miles from the Principal Post Office at Bendigo.	Outside of a Radius of 30 Miles but within a Radius of 50 Miles from the Principal Post Office at Bendigo, but not within a Radius of 15 Miles from the Principal Post Office at Echuca.	Outside of a Radius of 50 Miles from the Principal Post Office at Echuca.
First Column.	Second Column.	Third Column.	Fourth Column.	Fifth Column.	Sixth Column.	Seventh Column.
			s. d.	s. d.	s. d.	s. d.
Manger and O'Neill	Echuca	Aerated Waters (other than Soda Water Syphons), 24 oz. or over	1 0	1 1	1 1	1 1½
		Aerated Grape Fruit, Joy's Ale, 24 oz. or over	1 1	1 2	1 2	1 2½
		Aerated Waters (other than Grape Fruit and Soda Water), 12-13 oz.	0 8	0 8½	0 8½	0 9
		Aerated Grape Fruit, 12-13 oz.	0 8½	0 9	0 9½	0 10
		Aerated Soda Water, 12-13 oz.	0 7½	0 7½	0 8	0 8½
		Aerated Waters (other than Grape Fruit, Joy's Ale, and Soda Water, 6½-8 oz.	0 6½	0 7	0 7½	0 7½
		Aerated Grape Fruit, Joy's Ale, 6½-8 oz.	0 7	0 7½	0 8	0 8
		Aerated Soda Water, 6½-8 oz.	0 5½	0 6	0 6½	0 6½
		Aerated Soda Water Syphons	1 10	1 11	1 11	1 11
		Aerated Waters (other than Soda Water Syphons), 24 oz. or over	1 0	1 1	1 1	1 1½

Dated this 21st day of May, 1953.

J. F. WALDRON,

Prices Commissioner.

## Prices Regulation Acts.

## PRICES REGULATION ORDER NO. 536.

## BREAD—SLICED AND WRAPPED.

I N pursuance of the powers conferred upon me by the Prices Regulation Acts, I, John Francis Waldron, Prices Commissioner, hereby make the following Order:—

*Citation.*

1. This Order may be cited as Prices Regulation Order No. 536.

*Definitions.*

2. (1) In this Order, unless the contrary intention appears—

"Bread" includes bread of all kinds and descriptions, plain or fancy, whether in the form of loaves, buns, or rolls, and whether or not made in accordance with the requirements of the *Bakers and Millers Act 1928*, and whether or not sold or offered for sale under any trade name, description, or brand.

"Starch reduced bread" means starch reduced bread known and sold under any of the following trade names, descriptions, or brands:—"Borina", "Bon Era", "Broadway", "Cenera", "Ceralia", "Conway", "Denera", "Dieteen", "Eclipse", "Glyx", "Golden Rayceri", "Maltine", "New Era", "New Way", "New Process", "Nucera", "Nutrena", "Nutty Loaf", "Nu Vitera", "Oslo's Starch Reduced", "Peerless", "Pitrone's Starch Reduced", "Procera", "Progress", "Prolita", "Promax", "Provena", "Provita", "Reform", "Semola", "Sta-fresh", "Tricerum", "Vita Loaf", "Vitin", "Wonderloaf."

"Metropolitan area" means—

- (i) the municipal districts of the municipalities of Box Hill, Brighton, Brunswick, Camberwell, Caulfield, Chelsea, Coburg, Collingwood, Dandenong, Essendon, Fitzroy, Footscray, Hawthorn, Heidelberg (but not including the Greensborough ward), Kew, Malvern, Melbourne, Moorabbin, Mordialloc, Northcote, Oakleigh, Port Melbourne, Prahran, Preston, Richmond, Sandringham, South Melbourne, St. Kilda, Sunshine, Williamstown;

- (ii) that part of the municipal district of the Shire of Mulgrave which lies west of Bayview-road; and

- (iii) that part of the municipal district of the Shire of Broadmeadows, which lies within the following boundaries:—

Commencing at a point on the easterly boundary at its intersection with Jukes-road; thence westerly along Jukes-road, to its intersection with Sydney-road; thence southerly along Sydney-road, to its intersection with Hilton-street; thence westerly along Hilton-street, and a line to the Melbourne-Seymour railway line; thence along such railway line to its intersection with the Broadmeadows-Albion railway line; thence south-westerly along such railway line to its intersection with Anselm-grove; thence along Anselm-grove, westerly to its intersection with Augustine-terrace; thence along Augustine-terrace, southerly to its intersection with the Broadmeadows-Albion railway line; thence along that railway line south-westerly to its intersection with the Bulla-road; thence south-easterly, easterly, northerly, easterly, and northerly by the municipal boundary back to the commencing point;

- (iv) the Shire of Keilor, south-east of the Broadmeadows-Albion railway; and

- (v) that portion of the municipal district of the Shire of Werribee known as Altona, bounded by the Melbourne-Geelong railway on the north, the Williamstown municipal boundary on the east, Port Phillip bay on the south, and Maidstone-street, and the Explosives reserve on the west.

"Provincial cities" means the Cities of Ballarat, Bendigo, and Geelong.

"Main towns" means—

- (i) the Towns or Cities of Ararat, Bayswater, Benalla, Boronia, Camperdown, Castlemaine, Colac, Croydon, Echuca, Eltham, Epping, Frankston, Hamilton, Horsham, Kyneton, Maryborough, Mildura, Moe, Montmorency, Morwell, Nunawading, Ringwood, Seaford, Shepparton, St. Arnaud, Stawell, Swan Hill, Thomas-town, Wangaratta, Warragul, Warrnambool, Wonthaggi, Yallourn; and
- (ii) the Greensborough ward of the City of Heidelberg and (to the extent that they are excluded from the metropolitan area) the municipal districts of the Shires of Broadmeadows, Doncaster and Templestowe, Keilor, Mulgrave, and Werribee; but excludes the Shire of Mildura.

"Mountain towns" means the towns of Buchan, Cann River, Corryong, Cudgewa, Erica, Eskdale, Icy Creek, Nayook, Noojee, Nowa Nowa, Omeo, Orbost, Swift's Creek, Tanjil Bren, Tintaldra, Walhalla, Walwa, and Wood's Point.

"By wholesale" includes, in relation to any sale of bread, a sale by a retailer to a person to whom that retailer has, on the day of sale, sold a quantity of bread (including that comprised in such first-mentioned sale), totalling not less than 12 lb. of bread; and for the purposes of this definition, Vienna bread shall be reckoned as 2 lb. for each 24-oz. loaf and bread rolls as weighing 2 oz. each.

"Booked sale" means in relation to any sale of bread, a sale where payment for the bread is not made by the purchaser within 30 days of the date of delivery of that bread.

"Midget roll" means a roll or bun weighing less than 2 oz.

"Wrapped" means in relation to the sale of any bread, that such bread was wrapped prior to sale in waxed or grease-proof paper bearing in print the brand of that bread and the name of the manufacturer or person who so wrapped that bread, and that such bread was so wrapped when sold.

- (2) Premises fronting on either side of any road or street which forms a boundary of any part of the metropolitan area shall be deemed to be within the metropolitan area.

#### Maximum Prices.

3. I fix and declare the maximum price at which bread specified in the Schedule to this Order may be sold in Victoria by any person to be the appropriate price specified in that Schedule.

#### Fixation of Maximum Price by Notice.

4. Notwithstanding the foregoing provisions of this Order, I declare the maximum price at which bread specified in a notice given in pursuance of this clause may be sold in Victoria by any person to whom such notice is given to be such price as is fixed by the Commissioner by notice in writing to that person.

#### THE SCHEDULE.

	Maximum Prices.	
	Sales by Wholesale Delivered.	Sales by Retail.
	Per dozen. s. d.	Each. s. d.
Sliced and Wrapped Bread—		
For Sales in—		
Metropolitan Area—		
White, brown, or wholemeal per 2-lb. loaf	14 6	1 4½
Vienna per 1½-lb. loaf	14 6	1 4½
Starch-reduced per 1-lb. loaf	11 3	1 1
Provincial Cities—		
White, brown, or wholemeal per 2-lb. loaf	15 0	1 5
Vienna per 1½-lb. loaf	15 0	1 5
Starch-reduced per 1-lb. loaf	11 9	1 1½

For the purposes of this Schedule—

- (a) a loaf (not being a Vienna loaf) which weighs 1 lb. or more, but less than 2 lb., shall be deemed to be a 1-lb. loaf;

(b) a Vienna loaf weighing less than 24 oz. shall be deemed to be a 1-lb. loaf, and a Vienna loaf weighing 24 oz. or more shall be deemed to be a 2-lb. loaf;

(c) in respect of a booked sale outside the metropolitan area, the price shall be the appropriate price specified in the Schedule to this Order, plus—

(i) 1d. per 1-lb. loaf;

(ii) 1d. per 2-lb. loaf.

Dated this 21st day of May, 1953.

J. F. WALDRON,

Prices Commissioner.

#### Prices Regulation Acts.

#### PRICES REGULATION ORDER No. 537.

##### BRICKS.

IN pursuance of the powers conferred upon me by the Prices Regulation Acts, I, John Francis Waldron, Prices Commissioner, hereby make the following Order:—

##### *Citation.*

1. This Order may be cited as Prices Regulation Order No. 537.

##### *Revocation.*

2. Prices Regulation Order No. 465 is hereby revoked.

##### *Definitions:*

3. In this Order unless the contrary intention appears—

“Metropolitan area” means all that area within the State of Victoria, comprised within a radius of twenty-five (25) miles of the General Post Office, Spencer-street, Melbourne.

“Bricks” means bricks which have not been previously used.

##### *Maximum Prices.—Bricks.*

4. (1) I fix and declare the maximum prices at which bricks of the descriptions set out in the second column of the Schedule to this Order and manufactured by the persons set out in the first column of such Schedule may be sold to be the prices specified in the third column of such Schedule.

(2) I declare that in the case of sales by a brick manufacturer such maximum prices are for delivery *ex kiln* or at the place of manufacture.

##### *Fixation of Maximum Prices by Notice.*

5. (1) Notwithstanding the foregoing provisions of this Order, I declare the maximum price at which bricks specified in a notice given in pursuance of this clause may be sold by any person to whom such notice is given to be such price as is fixed by the Prices Commissioner by notice in writing to that person.

(2) All notices in writing given in pursuance of any Prices Regulation Order issued prior to this Order, which operate to fix a maximum price for the sale by any person of any bricks lower than the maximum price fixed by the provisions of this Order and which are in force at the commencement of this Order shall be deemed to have been given under this Order.

##### *Issue of Dockets or Invoice.*

6. Every person who sells bricks, a maximum price for the sale of which is fixed by or under this Order, shall deliver to the purchaser at the time of sale a docket or invoice, containing the following particulars:—

- (a) name of the purchaser;
- (b) number and description of bricks;
- (c) rate per one thousand charged for such bricks; and
- (d) total price charged for such bricks.

## THE SCHEDULE.

## PART 1.—CONTINUOUS HOFFMANN KILN BURNED BRICKS.

Manufacturer.	Description.	Maximum Price per 1,000.
All manufacturers whose place of manufacture is within the Metropolitan Area and all manufacturers whose place of manufacture is within a radius of Ten (10) miles of the Prin- cipal Post Office at Ballarat	Ordinary Bricks—	£ s. d.
	Firsts .. .. .	12 11 0
	Seconds .. .. .	12 9 0
	Clinkers .. .. .	12 9 0
	Blues .. .. .	15 3 0
	Red Specials—	
	Shaped Bricks, Bull-nosed, Squints, &c.	31 12 0
	Returns, 9" x 4½" .. ..	0 2 0 each
	Returns, 9" x 9" .. ..	0 4 0 each
	Stops .. .. .	0 1 0 each
	Coloured Specials—	
	Shaped Bricks, Bull-nosed, Squints, &c.—	
	Pink or Cream .. ..	34 12 0
	Manganese .. ..	35 14 6
	Hecklers—	
	Red .. .. .	20 2 0
	Pink or Cream .. ..	26 2 0
	Manganese .. ..	27 4 6
	Pink or Cream Bricks—	
	Firsts .. .. .	16 18 6
	Seconds .. .. .	15 3 6
	Manganese Bricks—	
	Firsts .. .. .	17 10 6
	Seconds .. .. .	16 5 6
<i>Intermittent Kiln Burnt Bricks.</i>		
Ararat Brick Co. Pty. Ltd., Ararat; Western Brick and Tile Co., Ararat	Cream Bricks .. ..	17 3 6
Benalla Brick Works, Benalla	Ordinary Red Bricks .. ..	12 4 3
	Wire-cut Red Bricks .. ..	15 9 3
	Blue Bricks .. .. .	12 19 3
<i>Continuous Kiln Burnt Bricks.</i>		
Sandhurst Brick Co. Ltd., Bendigo	Ordinary Red Bricks .. ..	12 16 0
	Second Red Bricks .. ..	12 14 0
	Clinker Bricks .. .. .	12 16 0
	Blue Bricks .. .. .	15 2 0
	Red Bull-nose or Splay Bricks .. ..	20 2 0
	Cream or Buff Bricks .. ..	15 13 6
<i>Intermittent Kiln Burnt Bricks.</i>		
McIvor Brick Co. Ltd., Bendigo	Cream Bricks, Firsts .. ..	17 10 0
Castlemaine Ceramic Industries, Castlemaine	Cream Bricks, Seconds .. ..	15 15 0
	Wire-cut Red Bricks .. ..	14 19 3
	Ordinary Red Bricks .. ..	12 4 3
	Pink Bricks .. .. .	13 2 6
	Blue Bricks .. .. .	13 2 6
Lucknow Brick Co., Lucknow	Blue Clinker Bricks .. ..	13 2 6
	Special Red Bricks .. ..	15 9 3
	Special Red Bricks .. ..	15 9 3
Maffra Brick Co., Maffra	Ordinary Red Bricks .. ..	12 4 3
	Red Bricks .. .. .	14 9 3
Shepparton Brick Works Pty. Ltd., Shepparton	Blue Bricks .. .. .	17 1 3
	Cream Bricks, 2" .. ..	17 9 3
	Cream Bricks, 3" .. ..	18 9 3
St. Arnaud Brick Co. Pty. Ltd., St. Arnaud	Cream Bricks .. .. .	17 1 0
Wangaratta Brick Works Pty. Ltd., Wangaratta	Ordinary Red Bricks .. ..	12 4 3
	Blue Bricks .. .. .	12 19 3
	Special Red Bricks .. ..	15 9 3
Sale Brick Works, Sale	Ordinary Red Bricks .. ..	10 4 3
Horsham Brick Co., Horsham	Ordinary Red Bricks .. ..	10 12 3
Stawell Brick Co. Pty. Ltd., Stawell	Ordinary Red Bricks .. ..	11 7 0
	Cream Bricks, Firsts .. ..	16 10 0
	Cream Bricks, Seconds .. ..	14 15 0
The Hoffman Brick and Potteries Ltd., Latrobe Brick Works, Yallourn	Ordinary Red Bricks .. ..	15 16 11
	Blue Bricks .. .. .	18 8 11
Sunraysia Brick Kilns Pty. Ltd., Mildura	Ordinary Red Bricks .. ..	17 15 0
	Blue Bricks .. .. .	19 5 0
Glen Thompson Brickworks Pty. Ltd., Glen Thompson	Cream Bricks .. .. .	18 5 0
Maryborough Brick Works, Maryborough	Cream Bricks, Firsts .. ..	16 10 0
	Cream Bricks, Seconds .. ..	15 0 0
	Red Bricks, Firsts .. ..	13 0 0
	Red Bricks, Seconds .. ..	12 15 0
Traralgon Brick Works, Traral- gon	Ordinary Red Bricks .. ..	14 18 3
Wedderburn Brick Co. Pty. Ltd., Wedderburn	Ordinary Red Bricks .. ..	14 5 0
All other manufacturers ..	Bricks .. .. .	10 4 3



## PART 2.—SILICA LIME BRICKS.

Manufacturer.	Description.	Maximum Price per 1,000.
		£ s. d.
Colortone Brick Ltd., Frankston	White Bricks .. ..	12 0 0
	Coloured Bricks .. ..	14 15 0
Great Eastern Brick Co. Pty. Ltd., Traralgon	White Bricks .. ..	14 0 0
	Coloured Bricks .. ..	14 15 0
All other manufacturers	Bricks .. ..	10 4 3

Dated this 21st day of May, 1953.

J. F. WALDRON,

Prices Commissioner.

## Prices Regulation Acts.

## PRICES REGULATION ORDER No. 538.

## TOBACCO AND CIGARETTES.

IN pursuance of the powers conferred upon me by the Prices Regulation Acts, I, John Francis Waldron, Prices Commissioner, hereby make the following Order:—

## Citation.

1. This Order may be cited as Prices Regulation Order No. 538.
2. Prices Regulation Order No. 518 is hereby amended by inserting in the Schedule thereto the items appearing in the Schedule to this Order.

## THE SCHEDULE.

Kind of Brand.	Maximum Retail Price.
	s. d.
Cut Tobacco—	
American Manufacture—	
Half and Half .. .. 1½-oz. tin	6 1
Prince Albert .. .. 8-oz. tin	21 9
United Kingdom Manufacture—	
Capstan .. .. 8-oz. tin	29 6
Dutch Manufacture—	
Amateur Tabac Pipe .. .. 8-oz. packet	21 9
Anchor .. .. 100-gr. tin	9 8
John Tiedemann Cigarette Tobacco .. .. 250-gr. tin	32 6
Sterling Shag .. .. 2-oz. packet	4 6
Sunday Mixture .. .. 100-gr. tin	9 8
Zilver Shag .. .. 2-oz. packet	4 6
Italian Manufacture—	
Trinciad Q'Forte F.C. .. .. ½-oz. packet	2 2
South African Manufacture—	
Tortoiseshell .. .. 4-oz. packet	14 11
Cigarettes—	
American Manufacture—	
All brands .. .. packet of 20	3 7½
Dutch Manufacture—	
Bond Street .. .. packet of 20	3 2
King Louis .. .. box of 50	7 11
King's Cross .. .. packet of 20	3 2
Old Mose .. .. packet of 20	3 2
Italian Manufacture—	
Tre Stelle .. .. packet of 20	3 0
Colombo .. .. packet of 20	3 0
Stop .. .. packet of 20	3 0
United Kingdom Manufacture—	
Capstan .. .. tin of 50	7 11
Carlton .. .. tin of 50	8 1½
Chief Whip .. .. tin of 50	8 1½
Churchmen's No. 1 .. .. tin of 50	8 1½
Craven A .. .. packet of 20	3 4
Embassy .. .. tin of 25	4 1
Gold Flake (Wills) .. .. box of 50	8 1½
Miss Blanche .. .. packet of 20	3 2
Players .. .. packet of 20	3 4
State Express 555's .. .. tin of 25	5 1
State Express 555's .. .. tin of 50	10 1½
Triumph .. .. packet of 10	1 7
Triumph .. .. packet of 20	3 2

Dated this 21st day of May, 1953.

J. F. WALDRON,

Prices Commissioner.

