



VICTORIA GOVERNMENT GAZETTE.

Published by Authority.

[Registered at the General Post Office, Melbourne, for transmission by post as a newspaper.]

No. 691]

WEDNESDAY, AUGUST 12.

[1953

Marketing of Primary Products Act 1935 (No. 4337).
DECLARING THAT EGGS SHALL BECOME THE
PROPERTY OF THE EGG AND EGG PULP MARKET-
ING BOARD FOR A FURTHER PERIOD OF TWO
YEARS.

PROCLAMATION

By His Excellency the Administrator of the Government of the State of Victoria and its Dependencies in the Commonwealth of Australia, &c., &c., &c.

WHEREAS by sub-section (1) of section 16 of the *Marketing of Primary Products Act 1935* it is enacted that where a product has been declared a commodity and a Board has been appointed in relation thereto, the Governor in Council may by Proclamation—

- (a) provide and declare that the commodity shall forthwith, upon the date of publication of the Proclamation or on from and after a later date specified in the Proclamation, be divested from the producers of the commodity and become vested in and be the absolute property of the Board as the owner thereof, and that upon any of the commodity coming into existence within a time specified in the same or a subsequent Proclamation it shall by virtue of this Act become vested in and be the absolute property of the Board as the owner thereof; and
- (b) make such further provision as will enable the Board effectively to obtain possession of the commodity as such owner, and to deal with the same: And whereas by a Proclamation made on the 16th day of June, 1936, under the provisions of section 6 of the said Act, the Governor in Council declared eggs to be a commodity under and for the purposes of the said Act: And whereas by an Order made on 8th February 1937, the Governor in Council appointed a marketing Board in relation to eggs and egg pulp and assigned to such Board the name of "The Egg and Egg Pulp Marketing Board": Now therefore I, the Administrator of the Government of the State of Victoria, in the Commonwealth of Australia, by and with the advice of the Executive Council of the said State, do by this my Proclamation hereby provide and declare that on from and after the sixteenth day of August, 1953, all eggs shall, subject to and in accordance with the *Marketing of Primary Products Act 1935*, be divested from the producers of eggs and become vested in and be the absolute property of The Egg and Egg Pulp Marketing Board as the owner thereof and that upon any eggs coming into existence within two (2) years from the sixteenth day of August 1953, they shall by virtue of and subject to and in accordance with the said Act become vested in and be the absolute property of The Egg and Egg

Pulp Marketing Board as the owner thereof: And to enable The Egg and Egg Pulp Marketing Board as owners of the above-mentioned commodity effectively to obtain possession thereof and to deal with the same I do further provide that all such eggs shall subject to and in accordance with the provisions of the said Act be delivered by the producers thereof to The Egg and Egg Pulp Marketing Board or its authorized agent within such times at such places and in such manner as The Egg and Egg Pulp Marketing Board by public notice, or in a particular case in writing, directs or as are prescribed by Regulations made under the said Act.

Given under my Hand and the Seal of the State of Victoria aforesaid, at Melbourne, this fourth day of August, in the year of our Lord One thousand nine hundred and fifty-three, and in the second year of the reign of Her Majesty Queen Elizabeth II.

(L.S.) CHARLES J. LOWE.

By His Excellency's Command,
C. P. STONEHAM,
Minister of Agriculture.
GOD SAVE THE QUEEN!

Land Acts.

TOWN ALTERED TO TOWNSHIP OF RIDDELL.

PROCLAMATION

By His Excellency the Administrator of the Government of the State of Victoria and its Dependencies in the Commonwealth of Australia, &c., &c., &c.

I, THE Administrator of the Government of the State of Victoria in the Commonwealth of Australia by and with the advice of the Executive Council of the said State and in pursuance of the provisions contained in section 25 of the *Land Act 1928* as amended by section 2 of the *Land Act 1933* do by this my Proclamation substitute the designation of Township for the designation of Town of the area of land in the Parish of Kerrie designated a Town distinguished by the name of Riddell by Proclamation dated 18th February 1861 (see *Government Gazette* 1861 page 408).—(K.26(6) (R.85(1) (C.93983).

Given under my Hand and the Seal of the State of Victoria aforesaid, at Melbourne, this fourth day of August, in the year of our Lord One thousand nine hundred and fifty-three, and in the second year of the reign of Her Majesty Queen Elizabeth II.

(L.S.) CHARLES J. LOWE.

By His Excellency's Command,
R. W. HOLT,
Commissioner of Crown Lands and Survey.
GOD SAVE THE QUEEN!

PUBLIC HOLIDAYS.

PROCLAMATION

By His Excellency the Administrator of the Government of the State of Victoria and its Dependencies in the Commonwealth of Australia, &c., &c., &c.

IN pursuance of the provisions contained in Part III. of the *Public Service Act 1946, I*, the Administrator of the Government of the State of Victoria, in the Commonwealth of Australia, by and with the advice of the Executive Council of the said State, do by this my Proclamation appoint the days and dates hereunder mentioned to be observed as Public Holidays or Public Half-Holidays (as the case may be) at the places respectively specified, viz.:—

Public Holidays from the Hour of Eleven o'clock in the Forenoon:—

*SATURDAY, THE 3RD OCTOBER, 1953, throughout the Borough of Echuca.

WEDNESDAY, THE 21ST OCTOBER, 1953, throughout the Borough of Echuca.

Public Half-Holiday from the Hour of Twelve o'clock noon:—

THURSDAY, 24TH SEPTEMBER, 1953, throughout the Borough of Echuca.

* Agricultural Show.

Given under my Hand and the Seal of the State of Victoria aforesaid, at Melbourne, this eleventh day of August, in the year of our Lord One thousand nine hundred and fifty-three, and in the second year of the reign of Her Majesty Queen Elizabeth II.

(L.S.)

CHARLES J. LOWE.

By His Excellency's Command,

J. H. SMITH,

for Chief Secretary.

GOD SAVE THE QUEEN!

PUBLIC HOLIDAY (MELBOURNE CUP DAY).

PROCLAMATION

By His Excellency the Administrator of the Government of the State of Victoria and its Dependencies in the Commonwealth of Australia, &c., &c., &c.

IN pursuance of the provisions contained in Part III. of the *Public Service Act 1946, I*, the Administrator of the Government of the State of Victoria, in the Commonwealth of Australia, by and with the advice of the Executive Council of the said State, do by this my Proclamation appoint the day and date hereunder mentioned to be observed as a Public Holiday at the places specified, viz.:—

Public Holiday.

TUESDAY, THE 3RD DAY OF NOVEMBER, 1953, throughout the Cities of Box Hill, Brighton, Brunswick, Camberwell, Caulfield, Chelsea, Coburg, Collingwood, Essendon, Fitzroy, Footscray, Hawthorn, Heidelberg, Kew, Malvern, Melbourne, Moorabbin, Mordialloc, Northcote, Nunawading, Oakleigh, Port Melbourne, Prahran, Preston, Richmond, St. Kilda, Sandringham, South Melbourne, Sunshine and Williamstown; the Borough of Ringwood; the Shires of Bacchus Marsh, Berwick, Broadmeadows, Bulla, Cranbourne, Dandenong, Doncaster and Templestowe, Eltham, Fern Tree Gully, Frankston and Hastings, Gisborne, Keilor, Lillydale, Melton, Mornington, Mulgrave, Romsey, Werribee, and Whittlesea.

Given under my Hand and the Seal of the State of Victoria aforesaid, at Melbourne, this eleventh day of August, in the year of our Lord One thousand nine hundred and fifty-three, and in the second year of the reign of Her Majesty Queen Elizabeth II.

(L.S.)

CHARLES J. LOWE.

By His Excellency's Command,

J. H. SMITH,

for Chief Secretary.

GOD SAVE THE QUEEN!

CONTRACTS ACCEPTED.—(Series 1953-54.)

VICTORIAN RAILWAYS.

6. Sewerage at Castlemaine, for £354 6s. 9d. (Contract 59916).—E. Maloney. 7. Sawn red gum timber, at rates (Contract 59925).—Evans Bros. 8. Piles, at 7s. 2d. per lineal foot (Contract 59929).—C. R. Beverley. 9. Sawn red gum timber, at rates (Contract 59932).—Red Gum Retail Distributing Co. 10. Sawn red gum timber, at rates (Contract 59933).—The Bonum Sawmills. 11. Sawn red gum timber, at rates (Contract 59934).—Arbuthnot Sawmills Pty. Ltd. 12. Sawn red gum timber, at rates (Contract 59935).—J. Glare and Son. 13. Sawn red gum timber, at rates (Contract 59936).—McCulloch Carrying Co. Pty. Ltd. 14. Sawn red gum timber, at rates (Contract 59937).—Caldon Timbers Pty. Ltd. 15. Sawn red gum timber, at rates (Contract 59938).—Gulpa Sawmilling Co. 16. Sawn red gum timber, at rates (Contract 59939).—Mooroopna Sawmills. 17. Sawn red gum timber, at rates (Contract 59940).—King and Jones. 18. Sawn red gum timber, at rates (Contract 59941).—A. B. Rowe and Son. 19. Sawn red gum timber, at rates (Contract 59942).—J. H. Smithers and Co. 20. Sawn red gum timber, at rates (Contract 59943).—Caelli Bros. 21. Sawn red gum timber, at rates (Contract 59944).—Ararat Timber Co. 22. Sawn red gum timber, at rates (Contract 59945).—Murray Valley Sawmills. 23. Sawn red gum timber, at rates (Contract 59946).—F. C. Walker. 24. Sawn red gum timber, at rates (Contract 59947).—A. J. Lennon. 25. Sawn red gum timber, at rates (Contract 59948).—Deniliquin Timber Mill. 26. Sawn red gum timber, at rates (Contract 59949).—Wera Sawmilling Co. 27. Sawn red gum timber, at rates (Contract 59950).—Edwards River Sawmill Pty. Ltd. 28. Sawn red gum timber, at rates (Contract 59951).—W. C. Golding. 29. Sawn red gum timber, at rates (Contract 59952).—Ryan and McNulty. 30. Sawn red gum timber, at rates (Contract 59953).—Harthorne Bros. 31. Sawn red gum timber, at rates (Contract 59954).—D. K. Murray. 32. Cast-steel wheel centres, at rates (Contract 59972).—The Steel Co. of Aust. Pty. Ltd.

By order of the Victorian Railways Commissioners,

N. QUAIL, Secretary. 4.8.53.

GENERAL STORES.

Gazette No. 534, 10th July, 1953, Schedule No. 37, Electric Lamps, &c.—For Item No. 99 substitute £2 8s. 6d. per 100 feet as from 1st August, 1953.

Gazette No. 534, 10th July, 1953, Schedule No. 57, Nails, Rivets, &c.—Rates for Item Nos. 22, 26, and 27 increased by 7 per cent. as from 3rd August, 1953.

Gazette No. 534, 10th July, 1953, Schedule No. 77, White Lead, &c.—For the rates shown opposite the following items substitute the rates as set out hereunder as from 1st August, 1953:—Item No. 4, 19s. 3d. per gallon; Item No. 5, £1 1s. 10d. per gallon; Item No. 6, £1 4s. 4d. per gallon; Item No. 7, 3s. 11½d. per tin; Item No. 8, 19s. 5d. per gallon; Item No. 9, £1 2s. per gallon; Item No. 10, £1 4s. 6d. per gallon.

W. H. RUTHERFORD, Secretary to the Tender Board. 10.8.53.

ORDERS IN COUNCIL.—(Series 1953-54.)

EDUCATION DEPARTMENT.

476. One only 36-in. treadle guillotine (Heine) for Bairnsdale Technical School, £200.—McPhersons Pty. Ltd., Collins-street, Melbourne.

477. One only 36-in. treadle guillotine (Horton), for Caulfield Technical School, £155.—H. C. Horton, 715 Dandenong-road, Malvern.

478. One only 3 h.p. commutator motor, 3/0 68 h.p. 2160/540 r.p.m. variable speed shunt type, commutator motor with pilot motor operation for brush shifting mechanism, complete with starter, for Footscray Technical School, £328.—A.S.E.A. Electric Pty. Ltd., 410 Lonsdale-street, Melbourne.

Approved by the Governor in Council, 4th August, 1953.—A. MAHLSTEDT, Clerk of the Executive Council.

APPOINTMENTS.

HIS Excellency the Administrator of the Government of the State of Victoria, by and with the advice of the Executive Council thereof, has, by Orders made on the 4th day of August, 1953, been pleased to make the under-mentioned appointments, viz.:—

DEPARTMENT OF AGRICULTURE.

Inspector Authorized to Take Proceedings Under Part II. of Fruit and Vegetables Acts.

WILLIAM GILLESPIE MORCE,
an Inspector, in accordance with section 48 of the *Fruit and Vegetables Act 1928*, as amended by section 3 of the *Fruit and Vegetables Act 1936*, to take proceedings in respect of offences against Part II. of the said Acts or the Regulations thereunder.

Inspector for Purposes of Milk and Dairy Supervision Act 1928.

KENNETH GEORGE LEWIS, Assistant Dairy Husbandry Officer,
to be an Inspector under the provisions of section 45 (1) of the *Milk and Dairy Supervision Act 1928*, without additional salary.

CHIEF SECRETARY'S DEPARTMENT.

Electoral Registrar (Acting).

CHARLES EDWARDS
to be Electoral Registrar (Acting) for the Bendigo, Eaglehawk, Golden Square, and Sandhurst East Subdivisions of the Electoral District of Bendigo; for the Heathcote Subdivision of the Electoral District of Goulburn; for the Marong and Raywood Subdivisions of the Electoral District of Korong; for the Carisbrook, Castlemaine, Maldon, Maryborough, and Strathfieldsaye Subdivisions of the Electoral District of Midlands; and for the Elmore Subdivision of the Electoral District of Rodney, to take effect on and from the 22nd July, 1953, during the absence on leave of Gilbert Finlay Boyle.

Public Auditors.

DAVID CROSSIE PETLEY,
ALBERT CHARLES PHILLIP SHERGOLD, and
ROBERT BRIAN VANCE,
pursuant to the provisions of section 42 of the *Friendly Societies Act 1928*, to be Public Auditors for the purposes of the said Act.

Acting Registrars of Births and Deaths.

GRACE O'SULLIVAN,
at Berwick, to date from 4th May, 1953, during the absence, on leave of Jessie White;
RICHARD JOHN CANNING,
at Castlemaine, to date from 11th May, 1953, during the absence on leave of Alan Edward Scott;
ANNE KATHLEEN RUFF,
at Kilmore, to date from 17th April, 1953, during the absence on leave of Leslie Vernon Smith;
ALBERT GORDON MCCALLUM,
at Korumburra, to date from 22nd April, 1953, during the absence on leave of Arthur Leslie Bock;
RICHARD JOHN CANNING,
at Kyneton, to date from 1st April, 1953, during the absence on leave of Arthur James Curtain;
DAWN ROUTLEDGE,
at Mornington, to date from 8th June, 1953, during the absence on leave of Edward Murray Richardson;
WILLIAM EDWARD GREEN,
at Murchison, to date from 10th April, 1953, during the absence on leave of William Oliver Shepard;
BETTY BLACKWELL,
at Nhill, to date from 16th May, 1953, during the absence on leave of John David Blackwell;
VERETTA IRENE HALL,
at Ouyen, to date from 6th April, 1953, during the absence on leave of Annie Hall;
JEAN PIKE,
at Red Cliffs, to date from 21st April, 1953, during the absence on leave of Annie Eileen Grigg;
CLIFFORD ROY SHAW,
at Romsey, to date from 2nd April, 1953, during the absence on leave of Reginald Northcote Dawborn;
HELENA GOLDEN,
at St. Arnaud, to date from 13th April, 1953, during the absence on leave of Mary Rowe;
GRACE RULE,
at Warrnambool, to date from 14th May, 1953, during the absence on leave of Noel Kingsley Morris;
GWENDA KIDD,
at Whittlesea, to date from 4th May, 1953, during the absence on leave of John Carlisle Gibbs; and
FRANK DUNCAN,
at Willaura, to date from 10th April, 1953, during the absence on leave of Rita Duncan.

DEPARTMENT OF CROWN LANDS AND SURVEY.

Trustees of Sites.

NEIL STEWART,
JOSEPH PAUL LARKINGS,
JOHN MICHAEL DE VINS PURBRICK,
LILY MAUDE COX, and
WILLIAM JOSHUA WHITTEN,
to be Trustees of the land permanently reserved on the 6th August, 1903, as a site for a Free Library and Museum at Wangaratta, in the place of Louis Napoleon Gunther, Frederick Charles Purbrick, Richard Muedell Living, Arthur Eugene McSwiney, and Charles Reginald Meeking, all deceased.

DEPARTMENT OF HEALTH.

Deputy Superintendent.

ARCHIE SAMUEL ELLIS, M.B., B.S.,
to be Deputy Superintendent of the Mental Hospital, Mont Park, pursuant to the provisions of section 35 of the *Mental Hygiene Act 1928*, vice Dr. G. A. Wright, on annual leave from the 27th July, 1953.

Members, Cancer Institute Board.

KEVIN PATRICK RUSH, M.B., B.S.,
to be a Member of the Cancer Institute Board, nominated by St. Vincent's Hospital, pursuant to the provisions of section 5 of the *Cancer Institute Act 1948*, for the period to the 28th March, 1955, vice Mr. Leo Doyle, deceased, and
WALTER JAMIESON SMITH,
to be a Member of the Cancer Institute Board nominated by the Minister of Health and representing country hospitals, pursuant to the provisions of section 5 of the *Cancer Institute Act 1948*, for the period to the 28th March, 1955, vice Mr. George Moore, resigned.

Psychiatrist.

FRANCIS MICHAEL GERALD PRENDERGAST, M.B., B.S.,
D.P.M.,
to be Psychiatrist, Mental Hygiene Branch, Department of Health, pursuant to the provisions of section 18 (2) of the *Mental Hygiene Authority Act 1950*, as from the 11th May, 1953.

Acting Clerk of Receiving House.

VERONICA RODDA (Mrs.)
to be Acting Clerk of the Receiving House, "Pleasant View," Wood-street, Preston, pursuant to the provisions of section 41 of the *Mental Hygiene Act 1928*, as from the 1st July, 1953.

Clerks of Mental Hospitals.

JOHN ROBERT McDONALD
to be Clerk of the Mental Hospital, Larundel, pursuant to the provisions of section 35 of the *Mental Hygiene Act 1928*, as from the 14th June, 1953;
COLIN EUGENE HAY
to be Acting Clerk of the Mental Hospital, Janefield, pursuant to the provisions of section 35 of the *Mental Hygiene Act 1928*, vice F. D. Mason on leave from the 9th August, 1953; and
FRANK BENJAMIN HOWELL
to be Clerk of the Repatriation Mental Hospital, Bundoora, pursuant to the provisions of section 35 of the *Mental Hygiene Act 1928*, as from the 20th July, 1953, vice N. F. Wilkinson, retired.

Superintendent, Receiving House.

JOHN FREDERICK JOSEPH CADE, M.D., B.S.,
to be Superintendent of the Receiving House, "Pleasant View," Wood-street, Preston, pursuant to the provisions of section 41 of the *Mental Hygiene Act 1928*, as from the 1st July, 1953.

Acting Secretary, Mental Hygiene Authority.

DANIEL GALLIVAN
to be Acting Secretary to the Mental Hygiene Authority, pursuant to the provisions of section 15 of the *Mental Hygiene Authority Act 1950*, for a period of three weeks from the 28th July, 1953, vice H. J. Martin, on leave.

Superintendent of Mental Hospital.

HAROLD CROWCOMBE STONE, M.B., B.S.,
to be Superintendent of the Mental Hospital, Larundel, pursuant to the provisions of section 35 of the *Mental Hygiene Act 1928*, as from the 14th June, 1953.

Trustees of Cemeteries.

LESLIE CLAUDE WILKINSON
to be a Trustee, Krambruk Public Cemetery, vice J. Nelson, resigned;
VICTOR CHARLES CAWOOD
to be a Trustee, Krambruk Public Cemetery, vice P. Telford, resigned; and
WILFRED WALTER MITCHELL
to be a Trustee, Krambruk Public Cemetery, vice R. A. Conn, resigned;

JOHN WILLIAM ATHOL KING,
ARTHUR ADOLPHUS MALCOLM,
ARTHUR TULK, and
CECIL DUSCHER,
to be Trustees, French Island Public Cemetery.

Public Vaccinators.

JOHN FREDERICK WILLIAMS, M.B., B.S.,
to be Public Vaccinator, East Riding, Shire of Flinders;
CHARLES GEORGE SARGENT HOSKING, M.B., B.S.,
to be Public Vaccinator, Shire of Yea; and
ROBERT JOHN FLEMING, M.B., B.S.,
to be Public Vaccinator, Shire of South Gippsland.

LAW DEPARTMENT.

Magistrates.

NORMAN GEORGE GREEN, 7 King Edward-avenue, Sunshine,
WILLIAM THOMAS ALDRIDGE, Head Fire Station, Eastern Hill, Melbourne,
FREDERICK HANDEL BOWDITCH, 230 Elizabeth-street, Melbourne, and
EDWARD JAMES WILLEY, 18 Hutchinson-street, Sunshine,
to Keep the Peace in the Central Bailiwick of the State of Victoria;
JAMES HOWARD WALTON, Post Office, Tarnagulla, and
EDGAR McMORAN SMITH, Lexton,
to Keep the Peace in the Midland Bailiwick of the State of Victoria.

Commissioners for Taking Declarations, &c.

LAWRENCE FRANCIS BRENNAN, an Officer of the Legal Section, War Service Homes Division, Victorian Branch, Commonwealth of Australia, and
JOHN MORRISSEY, an Officer of the Soldier Settlement Commission, Melbourne,
to be Commissioners for taking Declarations and Affidavits under the provisions of Division 8 of Part IV. of the *Evidence Act 1928*, to refrain from charging fees and to resign upon ceasing to occupy their present positions;
MICHAEL KELLY, 355 King-street, West Melbourne,
ALBERT NORMAN BATTYE, 55 Evansdale-road, Hawthorn,
RONALD CHARLES VINCENT, 192 Rathmines-road, Hawthorn,
VICTOR JAMES HOCKING, 329 Burwod-road, Hawthorn,
FREDERICK ROBERTS, Newborough-road, East Newborough,
SYLVESTER MORGAN HALKETT, 2 Anderson-avenue, Yallourn North,
CHARLES HERRERON BRYCE, Langford-street, Moe,
PATRICK JOSEPH FINEGAN, 30 Queen-street, St. Kilda,
FREDERICK PETER GREGORY, View-street, Moe,
JAMES TIMOTHY FOGARTY, 10 East Cross, Yallourn, and
RAYMOND DANIEL ENGLISH, Banksia-street, Yallourn,
to be Commissioners for taking Declarations and Affidavits under the provisions of Division 8 of Part IV. of the *Evidence Act 1928*, to resign upon removing from the neighbourhood of the addresses stated.

Sheriff's Bailiff, &c.

FRANK JAMES MCCLINTOCK, Senior Constable of Police, Cobden,
to be also a Sheriff's Bailiff and a Bailiff of the County Court at Warrnambool, *vice* H. A. Pearce, resigned, with fees, to take effect from the date of commencement of duty.

Bailiff of County Court.

SIDNEY RICHARD WALLACE, Senior Constable of Police, Emerald,
to be also a Bailiff of the County Court at Melbourne, *vice* N. M. McDonald, resigned, with fees, to take effect from the date of commencement of duty.

Probation Officers for Children's Courts.

JAMES MICHAEL COGAN, 60 Queens-avenue, Carnegie,
to be Probation Officer for the Children's Court at Caulfield, pursuant to the provisions of section 8 of the *Children's Court Act 1928*;
GEORGE BAIRD ALLAN SCOTT, 67 King-street, Dandenong,
to be Probation Officer for the Children's Court at Dandenong, pursuant to the provisions of section 8 of the *Children's Court Act, 1928*;
CHARLES GAVIN VINCENT FOWLER, 50 Kneen-street, North Fitzroy,
to be Probation Officer for the Children's Court at Fitzroy, pursuant to the provisions of section 8 of the *Children's Court Act 1928*;

LEO TIMOTHY MCNAMARA, 1 Agg-street, Newport,
to be Probation Officer for the Children's Court at Footscray, pursuant to the provisions of section 8 of the *Children's Court Act 1928*; and

ARCHIBALD MILTON CHILES, 317 Dorcas-street, South Melbourne,
to be Probation Officer for the Children's Court at South Melbourne, pursuant to the provisions of section 8 of the *Children's Court Act 1928*.

Clerk of Children's Courts.

JAMES MONTEITH STANLEY HUMPHREY
to be Clerk of the Children's Court at Bacchus Marsh, Ballan, Bungaree, Buninyong, Lismore, Rokewood, Sebastopol, Skipton, and Smythesdale, *vice* T. J. A. Mayberry, temporarily relieved, to take effect from the date of commencement of duty; and

THOMAS JOHN ALEXANDER MAYBERRY
to be Clerk of the Children's Court at Casterton, Coleraine, Edenhope, Harrow, and Merino, during the absence on annual leave of E. J. Danaher, to take effect from the date of commencement of duty.

Assistant Registrar for County Court.

THOMAS JOHN ALEXANDER MAYBERRY
to be also Assistant Registrar, pursuant to the provisions of sections 20 and 21 of the *County Court Act 1928*, for the County Court at Hamilton, during the absence on annual leave of E. J. Danaher, to take effect from the date of commencement of duty.

DEPARTMENT OF PUBLIC WORKS.

Wharf Managers.

JOHN CHARLES ALLAN, First Constable, No. 7797,
to be Wharf Manager at Portarlington, to carry out that portion of Part II. of the *Marine Act 1928*, which relates to the management of Public Wharfs, and to be an Officer under section 19 of such Act to levy and collect wharfage rates thereat, at a remuneration of £5 per annum, *vice* First Constable Allan Cowden, No. 6963, retired;

ALEXANDER HENRY MCGREGOR, Senior Constable, No. 9148,
to be Wharf Manager at Foster, to carry out that portion of Part II. of the *Marine Act 1928*, which relates to the management of Public Wharfs, and to be an Officer under section 19 of such Act to levy and collect wharfage rates thereat, at a remuneration of £5 per annum, *vice* Senior Constable William Frederick Sharp, No. 8421, transferred; and

BERNARD DANIEL O'KEEFFE, Constable, No. 10159,
to be Wharf Manager at Werribee, to carry out that portion of Part II. of the *Marine Act 1928*, which relates to the management of Public Wharfs, and to be an Officer under section 19 of such Act to levy and collect wharfage rates thereat, at remuneration of £5 per annum, *vice* Constable William John Whiteside, No. 10199, transferred.

DEPARTMENT OF TREASURER.

Collector of Imposts (Acting).

HENRY WALKER THOMPSON
to act temporarily as Collector of Imposts, Crown Solicitor's Office, during the absence of F. A. M. Evans, on leave.

Receiver and Paymaster (Acting).

WILLIAM HENRY BREEN
to act temporarily as Receiver and Paymaster, Melbourne, during the absence of L. E. Turner, on leave.

DEPARTMENT OF WATER SUPPLY.

Waterworks Trusts Commissioners.

FRANCIS STEPHEN BELL
to be a Commissioner of the Longwood Waterworks Trust, and to hold office as such from the date hereof until the fourth Thursday in the month of October in the year 1955, subject to the provisions of the Water Acts;

JOHN ROY DOW
to be a Commissioner of the Chiltern Waterworks Trust for a period of four years from the date hereof, subject to the provisions of the Water Acts;

HENRY MADDICKS
to be a Commissioner of the Borough of Daylesford Waterworks Trust, and to hold office as such for a period of twelve months from the date hereof, subject to the provisions of the Water Acts; and

GORDON JEFFERY and
ERNEST FREDERICK ONLEY

to be Commissioners of the Traralgon Waterworks Trust, each for a period of four years from the date hereof, subject to the provisions of the Water Acts.

A. MAHLSTEDT,
Clerk of the Executive Council.

At the Executive Council Chamber,
Melbourne, 4th August, 1953.

RESIGNATIONS.

HIS Excellency the Administrator of the Government of the State of Victoria, by and with the advice of the Executive Council thereof, has, by Orders made on the 4th day of August, 1953, accepted the resignations of the persons named hereunder of the offices mentioned, viz.:—

LAW DEPARTMENT.

NORMAN MURRAY McDONALD, as a Bailiff of the County Court at Melbourne.

HARRY ALLAN PEARCE, as a Sheriff's Bailiff and a Bailiff of the County Court at Warrnambool.

A. MAHLSTEDT,
Clerk of the Executive Council.

At the Executive Council Chamber,
Melbourne, 4th August, 1953.

Stock Diseases Act 1928 (No. 3779).

QUARANTINE DISTRICTS UNDER REGULATION 37.

QUARANTINE restrictions imposed on the following properties have been removed:—

Name; Address.

Anderson, F. O.; St. Albans.
Coleman, J. H.; St. Albans.
Darmody, J. and J. and D. J.; Leneva West.
Featherston, A.; Geelong-road, Brooklyn.
Ficken, E. J.; Deer Park.
Hunter, G.; Deer Park.
Jackson's United Meat Coy.; "Glendennings," Deer Park.
Neal Park Estates; "Neal Park," Deer Park.
Oakman, T.; Hampton Park.
Ramsey, N. L.; Burramine.
Reedy, J.; Hampton Park.
Watkins, F., Pty. Ltd.; "Glenwick," Deer Park.
City of Sunshine; (Neal's-lane, from Kororoit Creek to Station-road, Deer Park).
Shire of Melton; (Neal's-lane, from Monohan's-lane to Kororoit Creek).

R. J. DE C. TALBOT,
Chief Inspector of Stock.

Companies Act 1938.

THOMSON VALLEY FARMERS LIMITED.

NOTICE is hereby given that the above-named company has lodged with the Registrar-General for registration, in compliance with the provisions of sub-section (a) of section 571 of the Companies Act 1938, a copy under the seal of the company of the Memorandum of Association as altered, together with a declaration by the manager and secretary of the said company that all creditors have been paid in full.

Dated this third day of August, 1953.

J. E. QUINLIVAN,
Deputy Registrar-General.

FARM PRODUCE AGENTS ACT (No. 4736).

THE following is a supplementary list of licences issued to 7th July, 1953, under the Farm Produce Agents Act (4736).

Name; Address.

Acciarito, John, Kay-road, Werribee.
Bava, Vincenz, 450 Rae-street, North Fitzroy.
Country Fruit Distributors, 92 Valentine-street, Essendon.
Nardella, Leonardo, 41 Cumberland-street, Pascoe Vale.
Stewart, A. P. J., Mortlake.

H. A. MULLETT,
Director of Agriculture.
Melbourne, 3rd August, 1953.

FARM PRODUCE AGENTS ACT (No. 3678).

THE following is a supplementary list of licences issued to 7th July, 1953, under the Farm Produce Agents Act (No. 3678).

Name; Address.

Augelo, Matteo, 170 Capel-street, North Melbourne.
Camerino, Mathew, 15 Albion-street, West Brunswick.
Colabro, Santo, 214 Pigdon-street, Carlton.
Crawford, Ian F., Kalorama.
Daniels, F. M. (Mrs.), 86 Erskine-street, North Melbourne.
Forsyth, D. A., Aviation-road, Laverton.
Nardella, Peter, 93 Courtney-street, North Melbourne.
Parnham, Chas. Jenkin, 40 Balaclava-road, East St. Kilda.
Virgona, Angelo, 63 Hole-street, Moonee Ponds.
Western Murray Fruit Supply, Sunnyclyffs P.O., via Red-cliffs.

H. A. MULLETT,
Director of Agriculture.
Melbourne, 3rd August, 1953.

Dietitians Registration Act 1942.

DIETITIANS REGISTRATION BOARD OF VICTORIA.

REGULATIONS.

UNDER the powers in that behalf conferred by the Dietitians Registration Act 1942, the Dietitians Registration Board of Victoria doth make Regulations amending the Regulations made by the Board and approved by the Governor in Council on the 13th day of June, 1944, and published in the *Government Gazette* of the 14th June, 1944, as follows:—

1. In clause 13 of the said Regulations for the figure "£100" appearing therein there shall be substituted the figure "£150", and for the figure "£25" appearing therein there shall be substituted the figure "£50".

Dated the 13th day of February, 1953.

By order of the Board,

R. J. FARNBACH, M.B., B.S., D.P.H., Chairman.
P. E. JOSKE, Q.C., M.A., LL.M., Registrar.

Approved by the Governor in Council,
4th August, 1953.

A. MAHLSTEDT,
Clerk of the Executive Council.

Transport Regulation Acts.
TRANSPORT REGULATION BOARD.

NOTICES OF PUBLIC HEARINGS.

NOTICE is hereby given that the applications made by the persons named below for licences to operate the commercial goods vehicles on the route or routes, or in the manner set out opposite their names, will be heard at a time and place to be communicated to the parties concerned:—

Name and Address; Nature of Application.

- ALEXANDRA FREIGHTERS, Grant-street, Alexandra; 2 commercial goods vehicles (120 cwt. each) to operate—(a) from Alexandra and places situate on the Alexandra-Thornton and Alexandra-Eildon Weir roads to Melbourne—timber in small lots, skins, hides, tallow, empty 44-gallon drums, motor and farm implements parts for reconditioning, furniture, smashed vehicles for repair, empty gas cylinders, empty egg crates. (b) from Melbourne to Alexandra and places situate on the Alexandra-Thornton and Alexandra-Eildon Weir roads—timber in small lots, petrol in 44-gallon drums, urgent motor and farm implements spare parts, furniture, coke in 2-cwt. lots, ice cream, cream, cake and chocolates, lubricating oil, water tanks, loaded gas cylinders, tobacco, and eggs.
- DROMANA TIMBER AND BUILDERS' SUPPLIERS, William-street, Dromana; 1 commercial goods vehicle (175 cwt.) to operate within a radius of 50 miles of Dromana in the course of business as "timber and builders' suppliers" floorings, weatherboards, and mouldings.
- GRONOW, J., PTY. LTD., 287 Inkerman-street, St. Kilda; 1 commercial goods vehicle (60 cwt.) to operate throughout the State of Victoria for the carriage of new furniture on behalf of Patersons Pty. Ltd.
- KIWI POLISH CO. PTY. LTD., 188 Burnley-street, Richmond; 4 commercial goods vehicles (one 10-cwt. and three 7-cwt. sedans) to operate throughout the State of Victoria in the course of business as manufacturers of boot and floor polishes for the purpose of taking orders, displaying samples, and the incidental delivery of small quantities of goods to resellers.
- LAWRENCE, K. S., 190 Albert-street, East Brunswick; 1 commercial goods vehicle (85 cwt.) to operate from Bacchus Marsh to Melbourne—brown coal.
- LUCAS, N. L., 6 Willis-street, Frankston; 1 commercial goods vehicle (90 cwt.) to operate throughout the State of Victoria in the course of business as "marine dealer"—marine stores.
- MISSEN, A. F., Beecac; 1 commercial goods vehicle (100 cwt.) to operate from and to Beecac to and from Ballarat and Geelong—general goods.
- MCCABE & TRICKEY, Cobden; 1 commercial goods vehicle (140 cwt.) to operate from applicants' own sawmill at Kennedy's Creek to consignees at Cobden, Camperdown, Terang, Mortlake, and Colac—sawn timber.
- MCINERNEY, D., 42 Bolingbroke-street, Pascoe Vale; 1 commercial goods vehicle (50 cwt.) to operate throughout the State of Victoria in the course of business as "marine dealer"—marine stores.
- PARLOUR, E. & R. A., Curdie-street, Cobden; 1 commercial goods vehicle (111 cwt.) to operate within a radius of 50 miles of Cobden in the course of business as "timber and hardware merchants"—building material, fencing wire, farm machinery, and general hardware.
- SHEPPARTON FRUIT PRESERVING CO. LTD., 49 King-street, Melbourne; 1 commercial goods vehicle (180 cwt.) to operate within a radius of 50 miles of Shepparton in the course of business as "fruit processors"—own goods.
- STANDFIELD, M. W., 39 Mullum-road, Ringwood; 1 commercial goods vehicle (180 cwt.) to operate—(a) from Cook's forest landings in the Big River area to sawmills at Preston and to the railway station at Warburton and/or Yarra Junction and to any mill or dump located within a radius of 20 miles of such landings or of the railway stations at Warburton and/or Yarra Junction, (b) to any mill or timber yard situate within a radius of 25 miles of Melbourne—logs.
- TRANS-OTWAY LTD., corner of Ryrle and Fenwick streets, Geelong; application to vary the terms of existing licence No. D.5711 by deleting present conditions and adding in lieu the ability to operate—(a) from Melbourne, Geelong, and Lorne to places situate between a point 1 mile west of Lorne and Apollo Bay, (b) from Apollo Bay and a point situate 1 mile west of Lorne to Lorne, Geelong, and Melbourne.
- TREWIN, M. A., 214 Melville-road, West Brunswick; 1 commercial goods vehicle (96 cwt.) to operate throughout the State of Victoria in the course of business as "marine dealer"—marine stores.

VASSALLO, J., & P. DEGUARA, 16 Vernon-street, South Kingsville; 1 commercial goods vehicle (91 cwt.) to operate from Bacchus Marsh to Melbourne—brown coal.

VINCENT BROS., 348 Lygon-street, East Brunswick; 1 commercial goods vehicle (80 and 40 cwt.—trailers) to operate (a) throughout the State of Victoria—new and second-hand furniture, (b) from Melbourne to Shepparton—uncrated refrigerators, washing machines, hot-water service equipment, radio receivers, and other electrical and allied goods, (c) Shepparton to Melbourne—similar goods as in (b) above for repair and/or stock transfers.

WALKER, E. A., PTY. LTD., 138 Cardigan-street, Carlton; application to vary the terms of existing licence No. D.6867 by deleting present conditions and adding in lieu the ability to operate—(a) within a radius of 50 miles of Warrnambool and west of the Horsham-Hamilton-Portland railway line to the Victorian-South Australian border, but no further north than an east-west line through Apsley. (b) from Warrnambool to Melbourne once every two months for the sole purpose of servicing the vehicle and on return trip to carry snowballs and marshmallows (bulk supplies to Warrnambool and Hamilton).

WALKER, E. A., PTY. LTD., 138 Cardigan-street, Carlton; application to vary the terms of existing licence No. D.6197 by deleting present conditions and adding in lieu the ability to operate—(a) within a radius of 50 miles of Shepparton and to places astride the Murray Valley Highway to Murrabit and to places astride the Hume Highway south to Craigieburn, (b) from Shepparton to Melbourne once per month for the sole purpose of servicing the vehicle and on return trip to carry snowballs and marshmallows. (Bulk supplies to Shepparton by rail.)

WALKER, E. A., PTY. LTD., 138 Cardigan-street, Carlton; application to vary the terms of existing licence No. D.5409 by deleting present conditions and adding in lieu the ability to operate—(a) within a radius of 50 miles of Bendigo and north to places astride the Calder Highway to Sea Lake to places astride the main road to Swan Hill, via Quambatook, and south via the Calder Highway to Diggers Rest, (b) from Bendigo to Melbourne once per month for the sole purpose of servicing the vehicle and on return trip to carry snowballs and marshmallows. (Bulk supplies to Bendigo and Swan Hill by rail.)

WALKER, E. A., PTY. LTD., 138 Cardigan-street, Carlton; application to vary the terms of existing licence No. D.4995 by deleting present conditions and adding in lieu the ability to operate—(a) within a radius of 50 miles of Wodonga and to places astride the Murray Valley Highway to Strathmerton and to places astride the Hume Highway to Euroa, (b) from Wodonga to Melbourne once per month for the sole purpose of servicing the vehicle and on the return trip to carry snowballs and marshmallows. (Bulk supplies to Wodonga by rail.)

WALKER, E. A., PTY. LTD., 138 Cardigan-street, Carlton; application to vary the terms of existing licence No. D.4993 by deleting present conditions and adding in lieu the ability to operate within the area bounded as follows:—On the north by the Murray River from the Victorian-South Australian border to Nyah West, on the south by the main road from Nyah West to the South Australian border at Panitya, via Ouyen, and on the west by the Victorian-South Australian border. (Bulk supplies to Mildura by rail.)

NOTICE is hereby given that the applications made by the persons named below for renewal of temporary licences for a period of twelve months to operate the commercial goods vehicles on the route or routes, or in the manner set out opposite their names, will be heard at a time and place to be communicated to the parties concerned:—

Name and Address; Present Franchise; Licence No.; Date of Expiry.

- BYRDEN, P., 2 Dalston-road, Oakleigh; logs from any forest landing in the Niagaroon and Upper Yarra forestry districts and the North Big River area—(a) to the railway stations at Warburton and/or Yarra Junction and to any mill or dump which is located within a radius of 20 miles of such landing or of the railway stations at Warburton and/or Yarra Junction, (b) to any mill or yard situate within a radius of 25 miles of G.P.O., Melbourne, under the direction of an officer of the Forests Commission; T.T.D.1465; 18th December, 1953.

CAMBARVILLE SAWMILLING Co., Cambarville, via Marysville—

1. Logs from any forest landing in the Niagaroon and Upper Yarra forestry districts and the North Big River area—(a) to the railway station at Healesville and to any mill or dump which is located within a radius of 20 miles of such landing or of the railway station at Healesville, (b) to any mill situate within a radius of 25 miles of the G.P.O., Melbourne.

2. Logs from such other areas or to such other destinations as may be authorized in writing by the Board from time to time.

3. Sawn timber from own mill at Cambarville—(a) to the railway station at Healesville, (b) to any customer if delivered within a radius of 20 miles of the Healesville Railway Station, (c) to any merchant or builder if delivered to a timber yard or direct on to a building site within a radius of 25 miles of G.P.O., Melbourne; T.T.D.1215; 18th December, 1953.

FROST & MCKINLEY, Millgrove—

1. Logs from any forest landing in the Niagaroon and Upper Yarra forestry district—(a) to the railway stations at Warburton and/or Yarra Junction and to any mill or dump which is located within a radius of 20 miles of such landings or of the railway stations at Warburton and/or Yarra Junction, (b) to any mill or yard situate within a radius of 25 miles of the G.P.O., Melbourne.

2. Sawn timber from mill at Millgrove—(a) to the railway stations at Warburton and/or Yarra Junction, (b) to any customer if delivered within a radius of 20 miles of the Warburton or Yarra Junction Railway Stations, (c) to any merchant or builder if delivered to a timber yard or direct on to a building site which is located within a radius of 25 miles of the G.P.O., Melbourne; T.T.D.1528; 3rd December, 1953.

MATTHEWS & KIPPING, High-street, Healesville; logs from any forest landing in the Niagaroon and Upper Yarra forestry districts and the North Big River area—(a) to the railway stations at Warburton and/or Yarra Junction, (b) to any mill or dump within a radius of 20 miles of such landing or of the railway stations at Warburton and/or Yarra Junction; T.T.D.1474; 21st January, 1954.

MILNER, H., 15 Leila-road, Ormond; overlength poles from any forest landing in the East Gippsland area, east of Berwick, to S.E.C. projects east of Berwick as directed by an officer of the S.E.C.; T.T.D.1256, T.T.D.1257, T.T.D.1258; 5th December, 1953.

MCCONNELL, M., care of G. H. Bell and Son, Tolmie, via Mansfield; (a) logs from forest landings in the Tolmie area to sawmill at Tolmie and consignees at Mansfield and Benalla, (b) sawn timber from sawmill at Tolmie to consignees at Mansfield, Yarrowonga, Benalla, Wangaratta, Albury, Shepparton, Numurkah, Tatura, and Kyabram; T.T.D.1558; 1st December, 1953.

PEARSE, F., Forrest; sawn timber from sawmill at Forrest to timber yards and building sites at Geelong; T.T.D.1559; 1st December, 1953.

ST. CLAIR TIMBER CO. PTY. LTD., 1 Elm-grove, East Brunswick—

1. Logs from own forest landing in the Licola area to own sawmills at Heyfield.

2. Logs from such other areas or to such other destinations as may be authorized in writing by the Board from time to time; T.T.D.1561, T.T.D.1562, T.T.D.1563, T.T.D.1564, T.T.D.1565, T.T.D.1566, T.T.D.1567, T.T.D.1568; 12th January, 1954.

WALKER, A. R., 27 Haig-street, Box Hill—

1. Logs from any forest landing in the Niagaroon and Upper Yarra forestry districts—(a) to the railway stations at Yarra Junction and/or Warburton and to any mill or dump which is located within a radius of 20 miles of such landing or of the railway stations at Yarra Junction and/or Warburton, (b) to any mill or timber yard situate within a radius of 25 miles of the G.P.O., Melbourne.

2. Sawn timber from Wesburn—(a) to the railway stations at Warburton and/or Yarra Junction, (b) to any customer if delivered within a radius of 20 miles of Yarra Junction and/or Warburton Railway Stations, (c) to any merchant or builder if delivered to a timber yard or direct on to a building site within a radius of 25 miles of the G.P.O., Melbourne; T.T.D.1349; 4th December, 1953.

WILLIAMS, R. A., Noojee; logs from any forest landing in the Upper Yarra forestry districts to the railway station at Noojee and to any mill or dump which is located within a radius of 20 miles of such landing or of the railway station at Noojee; T.T.D.1560; 12th January, 1954.

NOTICE is hereby given that the applications made by the persons named below for licences to operate commercial passenger vehicles on the route or routes, or in the manner set out opposite their names, will be heard at a time and place to be communicated to the parties:—

Name of Applicant; Nature of Application.

CAULFIELD, G. B., 15 Brunning-street, St. Kilda; application for variation of licence No. M.H.1311, to delete the present operational address of 234 Glenferrie-road, Malvern, and instead to include the ability to be ordered or be bespoken from approved Embassy Private Hire Depots, in addition to 15 Brunning-street, St. Kilda.

BROWN, D. McM., 321 Canterbury-road, Canterbury; application for variation of metropolitan private hire licence Nos. M.H.751 and M.H.849 to include the ability to be ordered or be bespoken from approved Embassy Private Hire Depots in addition to present operational address, 321 Canterbury-road, Canterbury. (These operations are at present authorized by permit authority.)

PORTER, M. D., 302 Whitehorse-road, Balwyn; application for variation of metropolitan private hire licence Nos. M.H.1309 and M.H.1310 to include the ability (a) to be ordered or be bespoken from Regal Hire Cars Pty. Ltd., of 50 Riversdale-road, Camberwell, in addition to present operational address, 302 Whitehorse-road, Balwyn, (b) to operate under composite authority in Zone "E."

ROSS, W. D., 879 Station-street, Box Hill; application for variation of metropolitan private hire licence No. M.H.818 to delete existing operational address, 27 Market-street, Box Hill, and instead to include the ability to be ordered or be bespoken from approved Embassy Private Hire Depots and 879 Station-street, Box Hill.

COUTTS, J. D. (Jnr.), 59 Milan-street, Mentone; application for one commercial passenger vehicle (station wagon), seating capacity six persons, to operate anywhere throughout Victoria for the conveyance of camping parties and equipment to be carried on trailer attached to vehicle, such equipment to be supplied by the applicant who would also conduct and control the camp life, including food catering.

BARKER, A. J., 269 Ascot Vale-road, Moonee Ponds; application for one commercial passenger vehicle, seating capacity 22 persons, to operate as a regular service motor omnibus on Route No. 74A (Williamstown-Moonee Ponds) under the same terms and conditions and any subsequent amendments thereto as licence No. M.O.344, at present in the name of A. J. Barker and H. Love (subject to cancellation of licence No. M.O.344.)

MERLO, J. G., 41 Ballantyne-street, Thornbury; application for variation of licence No. M.C.516 to include the ability to operate as a substitute vehicle on Route No. 17 (Abbotsford-Clifton Hill-North Melbourne), and Route No. 96A (Moreland-Thornbury-Croxton).

CHEETHAM & BORWICK, 37-49 Cardigan-street, Carlton; application for variation of licence No. M.C.55 to include the ability to operate from Newport or North Williamstown Station to Braun Transworld Corporation, under charter to T. L. Calderwood for the carriage of Braun Transworld Corporation personnel to New Stanvac refinery between 7 a.m. and 8 a.m., and 4.30 p.m. and 4.45 p.m.

MORTON, R. A., 123 Glenhuntly-road, Elsternwick; application for variation of metropolitan private hire licence Nos. M.H.1316, M.H.563, M.H.819, and M.H.1315 to include the ability to be ordered or be bespoken under radio control from 771 Glenhuntly-road, Glenhuntly, in addition to present operational address, Almor Taxis, 123 Glenhuntly-road, Elsternwick.

MAY, R. S. K., 269 Church-street, Richmond; application for variation of metropolitan private hire licence No. M.H.320 to include the ability to be ordered or be bespoken under radio control from 771 Glenhuntly-road, Glenhuntly, in addition to the present operational address, Almor Taxis, 123 Glenhuntly-road, Elsternwick.

BRADSHAW, L., 44 Ludbrook-avenue, South Caulfield; application for variation of metropolitan private hire licence No. M.H.839, to include the ability to be ordered or be bespoken from 771 Glenhuntly-road, Glenhuntly, under radio control, in addition to the present operational address, Almor Taxis, 123 Glenhuntly-road, Elsternwick.

ROSS, K. Mc., 8 Blessington-street, St. Kilda; application for variation of metropolitan private hire licence No. M.H.159 to include the ability to be ordered or be bespoken under radio control from 771 Glenhuntly-road, Glenhuntly, in addition to the present operational address, Almor Taxis, 123 Glenhuntly-road, Elsternwick.

HARRIS, E. J., 3 Meek-street, Brighton; application for variation of metropolitan private hire licence No. M.H.857 to include the ability to be ordered or be bespoken under two-way radio control from 771 Glenhuntly-road, Glenhuntly, in addition to the present operational address, Almor Taxis, 123 Glenhuntly-road, Elsternwick.

LOVE, H., 269 Ascot Vale-road, Ascot Vale; application for one commercial passenger vehicle, seating capacity 26 persons, to operate as a regular service motor omnibus on Route No. 74A (Williamstown-Moonee Ponds) under the same terms and conditions and any subsequent amendments thereto as licence No. M.O.346, at present in the name of H. P. Waddell, 210 Blyth-street, Brunswick (subject to cancellation of licence No. M.O.346).

HOLBOROW, W., & J. BIRKETT (trading as Eltham-Heidelberg Bus Service), 21 Gower-street, Preston; application for variation of Route No. 87A (Ivanhoe-Heidelberg-Eltham) to extend the route from the present terminus at the Eltham Railway Yard, via Main Eltham-road, Kangaroo Ground-road to Research Post Office.

Sections on Extension—

1. Eltham Railway Station to Bellvue-road.
2. Bellvue-road to Park-road.
3. Park-road to Beard-street.
4. Beard-street to Research Post Office.

Fares to be charged on Extension—

Any one section 4d. Any two sections 6d., each additional section 1d. except on section 4 which is 2d. and section 4 as a single section 6d.

Time-table to be Observed—

At least seven return trips to be operated on extension, Eltham-Research.

Week-days, Saturdays, Sundays, and Public Holidays service to be operated to cater for traffic offering.

POWELL, W. J., 116 Francis-street, Yarraville; application for variation of licence No. M.H.765 to include the ability to operate from Astoria Private Hire Depots.

BOWMAN, T., M. J. EASTON, H. H. DEAN, G. A. DEVESON, F. A. DEVESON, A. V. PURSER, per G. A. DEVESON, 6 Appleby-crescent, West Brunswick; application for variation of Route No. 34 (Brunswick-Westgarth) to delete from the existing prescription of service the time-table being operated and to operate instead the following time-table:—

Minimum service—Week-days: 30 minutes, 6.30 a.m. to 12 midnight.
 Saturdays: 30 minutes, 6.30 a.m. to 8.30 a.m.; 15 minutes, 8.30 a.m. to 12 midnight.
 Sundays: 15 minutes, 1 p.m. to 11.30 p.m.

EZARD, K. L., 10 Grandview-road, Highett; 1 commercial passenger vehicle, with seating capacity for five persons, to operate as a metropolitan private hire car for the carriage of passengers otherwise than at separate and distinct fares for each passenger throughout Victoria, with the proviso that the vehicle shall be ordered or be bespoken from place of business situate at 11 Station-street, Sandringham (subject to the cancellation of licence No. M.H.739, at present in the name of C. C. Adair).

LADD, R., 36 De Carl-street, Brunswick; application for one commercial passenger vehicle, with seating capacity for 31 persons, to operate as a metropolitan route omnibus on Route No. 74A (Williamstown-Moonee Ponds) under the same terms and conditions as licence No. M.O.345, at present issued in the name of H. P. Waddell, 210 Blyth-street, East Brunswick (subject to the cancellation of licence No. M.O.345).

FRANCIS, A. C., 35 Manning-road, East Malvern; 1 commercial passenger vehicle, with seating capacity for five persons, to operate as a metropolitan private hire car for the carriage of passengers otherwise than at separate and distinct fares for each passenger throughout Victoria, with the proviso that the vehicle shall be ordered or be bespoken from place of business situate at Civic Motor Service, 57 City-road, South Melbourne (subject to the cancellation of licence No. M.H.135, at present in the name of National Trustees).

BEVAN, R. L., 37 Evans-street, East Brunswick; 1 commercial passenger vehicle, with seating capacity for five persons, to operate as a metropolitan taxi cab for the carriage of passengers otherwise than at separate and distinct fares for each passenger within a radius of 50 miles of the General Post Office in the City of Melbourne on journeys commencing within the metropolitan area (subject to the cancellation of metropolitan taxi licence No. M.T.965, at present in the name of G. McMillan).

GLENN, N., 52 Vine-street, Windsor; application for one commercial passenger vehicle (station wagon), with seating capacity for five persons, to operate as a special service omnibus under hire for small party tours, fishing, camping, sightseeing trips, &c.

NOTICE is hereby given that the applications made by the persons named below for licences to operate commercial passenger vehicles on the route or routes, or in the manner set out opposite their names, will be heard at a time and place to be communicated to the parties:—

Name of Applicant; Nature of Application.

NUGENT, D. J. & J. E. (trading as Mt. Waverley Taxis), 44 Winbourne-road, Mt. Waverley; 1 commercial passenger vehicle, with seating capacity for four persons, to operate as follows:—(a) At separate and distinct fares within a radius of 1 mile of Mt. Waverley Railway Station, (b) under private hire conditions within a radius of 50 miles of Mt. Waverley Railway Station.

ADAMS, R. W., & M. E. WILLIAMS (trading as Adams and Williams), cnr. York and Swansea roads, Lilydale; 1 commercial passenger vehicle, with seating capacity for 27 persons, to operate as follows:—(a) Under the same terms and conditions as licence No. A.2286, in the name of the applicant, (b) for the carriage of school children only between Silvan and St. Patrick's School, Lilydale, via Monbulk-road, Queen's-road, thence via the Wandin East-Seville road to Seville, thence to Lilydale via Warburton-road, under contract to the St. Patrick's School.

HARGREAVES, M. F. (Miss), 57 Noble-street, Newtown, Geelong; 1 commercial passenger vehicle, with seating capacity for ten persons, to operate as an urban special service omnibus (charter conditions) for the carriage only of school children and staff of Morongo, Hermitage, and Corio Grammar Schools.

WALL, W. (trading as Aspendale Taxi Service), 88 Nepean Highway, Aspendale; application for renewal of licence No. T.C.T.218 (expiring 12th January, 1954) authorizing operations as follows:—(a) At separate and distinct fares for each passenger from or to the railway station at Aspendale to or from places within a radius of 5 miles from the railway station aforesaid, (b) under private hire conditions within a radius of 50 miles of the railway station as Aspendale.

Note.—Formerly in joint names of D. C. Canet and W. Wall.

CURRER, C. (trading as Black Rock Bus Service), 379 Beach-road, Mentone; application for renewal of licence Nos. C.O.69 and C.O.68 (expiring 5th December, 1953) and C.O.76 and C.O.70 (expiring 6th December, 1953) authorizing operations as follows:—As stage omnibuses on the following routes:—(a) Between the Mentone Railway Station and the tram terminus at the corner of Beach-road and Balcombe-road, Black Rock, via Como-parade, Balcombe-road, Plummer-road, and Beach-road, Central-avenue, Balcombe-road, Beach-road, and Bluff-road, (b) between the Mentone Railway Station and Mentone Racecourse (only on days when public race meetings are held at the said racecourse and not otherwise), (c) between the Mordialloc Railway Station and the Harley Motor Cycle Track, via Nepean Highway, Chute-street, Grosvenor-road, and Boundary-road, only on days when motor cycle scrambles and/or meetings are held at the said motor cycle track and not otherwise, (d) between the Mentone Railway Station and the corner of Beach-road, Bluff-road, and Balcombe-road, Black Rock, via Balcombe-road, (e) on the route defined in part (a) of routes above a vehicle or vehicles may deviate from the said route to—

1. The Mentone Grammar School, via Mentone-parade and Venus-street, on any day from Monday to Friday inclusive of each week, provided that no more than two return trips are made on each day.

2. The Olive Phillips Kindergarten, St. Agnes' Hall, Arkaringa-crescent, Black Rock, on any day from Monday to Friday inclusive of each week provided that not more than two return trips are made on each day.

3. Semco Pty. Ltd., Cheltenham-road, Black Rock, on any day from Monday to Friday inclusive of each week provided that not more than two return trips are made on each day.

(f) The vehicle may also be operated as a country special service omnibus, pursuant to the provisions of clauses 1 and 5 of Division 11 of Part III. of the Transport Consolidated Regulations, subject to the condition that all journeys undertaken shall commence within a radius of 10 miles from the railway station at Mentone and within a radius of 10 miles of the railway station at Cheltenham.

DAVEY, J. (trading as Ferntree Gully Taxi Service), Station-street, Ferntree Gully; application for renewal of licence No. C.T.42 (expiring 5th December, 1953) authorizing operations as follows:—(a) At separate and distinct fares within a radius of 1½ mile from the post office at Lower Ferntree Gully, subject to the condition that the vehicle shall not be used to maintain a regular service or regular services on any route or routes within the said radius, (b) under private hire conditions within a radius of 50 miles of the post office at Lower Ferntree Gully.

BROWN, T. K., Box 64, Coleraine; application for renewal of licence No. A.2888 (expiring 24th October, 1953) authorizing operations as follows:—(a) At separate and distinct fares within a radius of 5 miles of the post office at Coleraine, (b) under private hire conditions within a radius of 50 miles of the post office at Coleraine.

TRANS-OTWAY LTD., cnr. Ryrie and Fenwick streets, Geelong; application for renewal of licence Nos. A.2841, A.2842, A.2844, and A.2846 (expiring 11th October, 1953) authorizing operations as follows:—Each vehicle so licensed may be operated as a stage omnibus on the following routes:—(a) Between the City of Melbourne and Lorne, via the Prince's Highway to Geelong, thence via Anglesea and Airey's Inlet, (b) between the City of Melbourne and Apollo Bay, via the same route as defined in part (a) as far as Lorne, thence via Wye River, Kennett River, and Wongarra, (c) on any journey to Melbourne passengers may be set down anywhere *en route*, but shall not be taken up at any place nearer to Melbourne than the post office at Freshwater Creek, and on any journey from Melbourne passengers may be taken up anywhere *en route* but shall not be set down at any place nearer to Melbourne than the post office at Freshwater Creek aforesaid, (d) not more than four vehicles may be operated on the said routes at any one time, (e) newspapers may be carried from Melbourne on the vehicles along either of the said routes, provided such newspapers are carried to destinations within the said franchise area of the said routes, parcels may be carried on the vehicles along the routes defined in parts (a) and (b) of "routes," but so that the weight of any one parcel carried shall not exceed 28 lb. and so also that the total weight of all parcels carried shall not exceed 56 lb., (f) the holder of these licences is also the holder of certain other "A" licence Nos. A.689, A.2833, A.2834, A.2835, A.2836, A.2837, A.2838, A.2847, A.2848, A.2849, A.2852, A.2853, A.2854, A.2855, A.2856, A.2858, C.O.312, and C.O.518 which authorize the vehicles thereby licensed to be operated in the manner and subject to the conditions set out in such licences, and any document which purports to contain additional conditions of such licences, each of the vehicles hereby licensed may be operated in substitution for but not in addition to any one of the vehicles licensed by the other said licences numbered as aforesaid, and when so operated shall adhere and be subject to all of the terms and conditions to which the said licences are subject.

TRANS-OTWAY LTD., cnr. Ryrie and Fenwick streets, Geelong; application for renewal of licence Nos. A.2834, A.2835, A.2838, A.2847, A.2848, A.2849, A.2852, A.2854, A.2856, A.2833, A.2836, A.2837, A.2853, and A.2855 (expiring 11th October, 1953) authorizing operations as follows:—Each vehicle so licensed may be operated as a stage omnibus on the following routes:—(a) Between Geelong and Lorne, via the Great Ocean-road, (b) between Geelong and Apollo Bay, via the Great Ocean-road, (c) within the Township of Lorne as follows:—From Stony Creek to the Lorne Theatre, thence to the Lorne Post Office, Pacific Hotel, George River, She-oak River, and Cumberland River, and return via the same route, (d) between Geelong and Warrnambool, via the Prince's Highway West (only A.2847 and A.2848 must be used on this route), (e) between Apollo Bay and Colac, via the Great Ocean-road to Skene's Creek and thence via the Skene's Creek-road to Tanybryn and thence via Mt. Sabine, Barramunga, Forrest, and Yeodene, (f) between Apollo Bay and Colac, via Wild Dog-road to Tanybryn, thence via Mt. Sabine, Barramunga, Forrest, and Yeodene, (g) between Anglesea and Geelong, (h) between Winchelsea and the Geelong High, Technical, and Girls' Schools, under contract to the Education Department, (i) between Mt. Moriac and the Geelong High, Technical, and Girls' Schools, under contract to the Education Department, (j) between Wongarra and the Apollo Bay State School, via Skene's Creek, under contract to the Education Department, (k)

between Barham River and the Apollo Bay State School, via Kallala, under contract to the Education Department, (l) between Krambruk North and the Apollo Bay State School, under contract to the Education Department, (m) between Apollo Bay and Cape Otway Lighthouse, (n) mails may be carried from and to Geelong to and from places along the routes above, subject to the terms of contracts relating thereto entered into between the Postmaster-General's Department and the holders of these licences, (o) on the routes defined in part (a) of "routes" above, parcels may be carried to or from any place along the route, subject to the condition that the weight of parcels shall not exceed 56 lb., (p) on the route defined in part (b) of "routes" above, parcels may be carried from and to Geelong to and from places along the route situated between Apollo Bay and a point 1 mile west of the post office at Lorne, subject to the condition that the weight of parcels carried shall not exceed 10 cwt., (q) on the route defined in part (d) of "routes" above, parcels may be carried to or from any place along the route, subject to the condition that the total weight shall not exceed 56 lb., (r) medicines and also spare parts for motor vehicles or machinery may be carried along the route defined in parts (b) and (d) of "routes" above, provided such medicines or spare parts are of an urgent nature and not a nature likely to cause annoyance to the passengers on the vehicle or likely to be dangerous to the operation of the vehicle upon which the same are carried, (s) no goods whatsoever shall be carried along the routes defined in part (c) or parts (e) to (m) inclusive of "routes" above, (t) each vehicle may be operated as a touring omnibus on specified one-day and half-day tours to named places from Geelong, Lorne, and Apollo Bay, (u) each vehicle having a seating capacity for twenty passengers or more may also be operated as a country special service omnibus, pursuant to the provisions of clauses 1 and 5 of Division II. of the Transport Consolidated Regulations, within a radius of 10 miles from the post office at Lorne, and within a radius of 10 miles from the post office at Apollo Bay, (v) each vehicle hereby licensed having a seating capacity for the carriage of twenty passengers or more may also be operated as a special service omnibus between Geelong and Apollo Bay or from any point along the Great Ocean-road between Geelong and Apollo Bay to Geelong or Apollo Bay, and when so operated shall be subject to the provisions of clause 1 of Division II. of Part III. of the Transport Consolidated Regulations, (w) the holder of these licences is also the holder of certain other "A" licence Nos. A.2841, A.2844, A.2846, A.3152, A.3153, A.3154, and A.3155, which authorize the vehicles thereby licensed to be operated in the manner and subject to the conditions set out in such licences and any document which purports to contain additional conditions of such licences, each vehicle hereby licensed may be operated in substitution for but not in addition to any one of the vehicles licensed by the other said licences numbered aforesaid, and when so operated shall adhere and be subject to all of the terms and conditions to which the said licences are subject.

STEWART, G. S., Green-street, Healesville; application for renewal of licence No. C.T.26 (expiring 21st November, 1953) authorizing operations as follows:—(a) At separate and distinct fares for each passenger within a radius of 6 miles from the post office at Healesville, subject to the condition that the vehicle shall not be used to maintain a regular service or regular services on any route or routes within the said radius, (b) under private hire conditions within a radius of 50 miles of the post office at Healesville.

PICKERING, N. C., Lawrence-street, Wodonga; 2 commercial passenger vehicles, each with seating capacity for five persons, to operate as follows:—(a) At separate and distinct fares within a radius of 2 miles from Wodonga Railway Station, (b) at separate and distinct fares from and to places within a radius of 2 miles of Wodonga Railway Station to and from places within a radius of 5 miles of Wodonga Railway Station (subject to the condition that the vehicles shall not at any time be operated on the route between Wodonga and Albury, N.S.W., and that the vehicles shall not be used to maintain a regular service or regular services on any route whatsoever within the said radii), (c) under private hire conditions within a radius of 50 miles of Wodonga Railway Station (subject to the cancellation of licence Nos. C.T.644 and C.T.645, at present in the name of E. Moloney and B. J. Kearney, Wodonga).

SAGE, H. J. (trading as Heatherton Taxi Service), Kingston-road, Heatherton; 1 commercial passenger vehicle, with seating capacity for five persons, to operate as follows:—(a) At separate and distinct fares within a radius of 5 miles from the applicant's registered address at Kingston-road, Heatherton, (b) under private hire conditions within a radius of 50 miles from the applicant's registered address at Kingston-road, Heatherton (subject to the cancellation of licence No. C.H.308, at present in the name of the applicant).

MAYBERRY, J. C., Post Office, Broadford; 1 commercial passenger vehicle, with seating capacity for five persons, to operate as follows:—(a) Between the Forestry Commission's No. 1 Camp, Broadford, and the Town of Broadford—

Time-table.

Wed., Fri., and Sat.

Depart No. 1 Camp 7.00 p.m.
Depart Broadford 11.30 p.m.

Sat. only.

Depart No. 1 Camp 9.30 a.m.
Depart Broadford 12.30 p.m.

Fares.

5s. return.

(b) Under private hire conditions within a radius of 50 miles of Broadford Post Office (subject to the cancellation of licence No. A.280, at present in the name of P. R. Waller, Broadford).

MCCOMBS TAXI SERVICE PTY. LTD., 98 Young-street, Frankston; 4 commercial passenger vehicles, each with seating capacity for five persons, to operate as follows:—(a) At separate and distinct fares within a radius of 5 miles of Frankston Railway Station, (b) under private hire conditions within a radius of 50 miles of Frankston Railway Station (subject to the cancellation of licence Nos. P.H.565, P.H.566, P.H.567, and P.H.773, at present in the name of the applicant company).

MCCOMBS TAXI SERVICE PTY. LTD., 98 Young-street, Frankston; 1 commercial passenger vehicle, with seating capacity for five persons, to operate as follows:—(a) At separate and distinct fares within a radius of 5 miles of Frankston Railway Station, (b) under private hire conditions within a radius of 50 miles of Frankston Railway Station (subject to the cancellation of licence No. A.2832, at present in the name of H. C. Zenner, Frankston).

MCCOMBS TAXI SERVICE PTY. LTD., 98 Young-street, Frankston; 3 commercial passenger vehicles, each with seating capacity for five persons, to operate as follows:—(a) At separate and distinct fares within a radius of 5 miles of Frankston Railway Station, (b) under private hire conditions within a radius of 50 miles of Frankston Railway Station (subject to the cancellation of licence Nos. A.2871, A.3221, and A.3222, at present in the name of Douglas Taxi Service Pty. Ltd., Frankston).

GEELONG ASSOCIATED BUS LINES PTY. LTD., 151 Mercer-street, Geelong; 1 commercial passenger vehicle, with seating capacity for 40 persons, to operate as an additional vehicle under the same terms and conditions of licences held by the applicant company.

EASTERN ROAD LINES PTY. LTD., Kiewa-street, Albury, N.S.W.; 1 commercial passenger vehicle, with seating capacity for 39 persons, to operate under the same terms and conditions as existing licences at present in the name of the applicant company.

WEDGE, D. E., Curdie-street, Cobden; application for variation of all "A" licences to include the ability to operate between Cobden and Warrnambool, via Glenfyne, South Ecklin, and Allansford on Fridays; only of each week for the carriage of passengers and parcels.

Time-table.

Depart 10.00 a.m. Cobden Arrive 5.30 p.m.
Arrive 12 noon Warrnambool Depart 3.30 p.m.

REX, G. & J. L., Smeaton-road, Clunes; 1 commercial passenger vehicle, with seating capacity for five persons, to operate as follows:—(a) For the carriage of passengers otherwise than at separate and distinct fares throughout Victoria from the licensee's place of business at Clunes, provided that the vehicle is at all times ordered or be bespoken from the said place of business at Clunes, (b) for the carriage of passengers and mails between Clunes and Glengower, via Shiel's Gate, Weathasm's Gate, McLeod's Box, Hayes' Gate, and Barlon's Corner.

Time-table.

Monday to Friday.

Depart 11.00 a.m. Clunes.
Depart 11.20 a.m. Shiel's Gate.
Depart 11.30 a.m. Glengower.
Depart 11.35 a.m. Weathasm's Gate.
Depart 11.40 a.m. McLeod's Box.
Depart 11.55 a.m. Hayes' Gate.
Depart 12 noon Barlon's Corner.
Arrive 12.15 p.m. Clunes.

(c) For the carriage of passengers, mails, and parcels between Clunes Railway Station and Clunes Post Office Monday to Saturday, as required by Postmaster-General's Department (subject to the cancellation of licence No. C.O.735, held in the name of R. T. Clarke, of Clunes)..

PIONEER TOURIST COACHES PTY. LTD., 465 Swanston-street, Melbourne; application for variation of T.O. licences to include the ability to operate the following day tours:—

1. To Upper Yarra Dam, via Warburton-Reefton Spur and Cumberland Valley, returning via Marysville, Black's Spur, and Healesville. Road fare, 22s. 6d.

2. To Queenscliffe and Barwon Heads, via Portarlington, returning via Geelong. Road fare, 23s. 6d.

3. To Ballarat, via the Western Highway, Ballarat Gardens, returning via Meredith-Geelong to Melbourne. Road fare, 22s. 6d.

4. To Bendigo, via the Calder Highway, returning via the Northern Highway, Heathcote, and the Hume Highway to Melbourne. Road fare, 27s.

STEWART, H. R., Wood's Point; application for renewal of licence No. A.1552 (expiring 17th August, 1953) authorizing operations as follows:—As a stage omnibus on the following routes:—(a) Between Bridge Creek and Mansfield Higher Elementary School, via Barwite and Scully's-lane, (b) between Howes Creek and the Mansfield Higher Elementary School, under contract to the Education Department, (c) under charter conditions within a radius of 50 miles of the post office at Mansfield.

APPPLICATION for licences to operate commercial passenger vehicles, with seating capacity for five persons, for the carriage of passengers throughout Victoria, otherwise than at separate and distinct fares for each passenger:—

MCCOMBS TAXI SERVICE PTY. LTD., 98 Young-street, Frankston (subject to the cancellation of licence Nos. C.H.5, P.H.770, and P.H.1609, at present in the name of Douglas Taxi Service Pty. Ltd., Frankston).

MAYBERRY, J. C., Post Office-place, Broadford (subject to the cancellation of "C.H." licence in course of issue to P. R. Waller, Broadford).

MCCOMBS TAXI SERVICE PTY. LTD., 98 Young-street, Frankston (subject to the cancellation of licence No. P.H.429, at present in the name of H. C. Zenner, Frankston).

MOLLOY, E., Main-street, Goroke (to operate from Edenhope).

APPPLICATION for renewal of private hire licences expiring in January, 1954.

R. C. COOPER, c/o Wesburn Hotel, Wesburn; T.C.H.196.

WALL, W. (trading as Aspendale Taxi Service), 88 Nepean Highway, Aspendale (formerly in joint names of D. Canet and W. Wall); T.C.H.156.

APPPLICATION for renewal of private hire licences expiring in December, 1953.

JANE, R. (trading as Jane's Motors), Springvale-road, Glen Waverley; C.H.73.

Notice of any objection should be forwarded to reach the Secretary to the Board not later than Wednesday, 26th August, 1953.

E. V. FIELD,
Secretary.

Exhibition Buildings, Rathdown-street, Carlton, N.3, 12th August, 1953.

NOTICE.

ADMINISTRATION of the estate of each of the under-mentioned deceased persons has been granted to the Public Trustee, and creditors, next of kin, and all others having claims against the estate of any of the persons so mentioned are required to send particulars of their claims to the Public Trustee, No. 412 Collins-street, Melbourne, on or before the 14th October, 1953, or they will be excluded from the distribution of the estate when the assets are being distributed:—

BASTIN, WILLIAM CHRISTOPHER, late of George Hotel, Lydiard-street north, Ballarat, retired bank manager, died 29th April, 1953, intestate.

*BENNETTS, RICHARD JOHN, late of 45 Type-street, Richmond, clerk, died 16th March, 1953.

BLAKE, MARY ANN, late of Beechworth, dressmaker, died 9th September, 1952, intestate.

BODDY, RONALD, late of Puckapunyal, carpenter, died 17th February, 1953, intestate.

BOWDEN, NICHOLAS, late of 33 Griffiths-street, Richmond, fitter, died 1st March, 1953, intestate.

†CALLANDER, MARY ELLEN MAGDALENE, formerly Gibson, also known as May Gibson, late of 151 Eastern-road, South Melbourne, married woman, died 14th May, 1953.

CARTWRIGHT, MARY JANE, late of Cheltenham, widow, died 24th May, 1953, intestate.

CASEY, MATILDA, late of Castlemaine Benevolent Home, Castlemaine, pensioner, died 17th April, 1953, intestate.

CASSELS, FRANK, late of Gordon House, 24 Little Bourke-street, Melbourne, pensioner, died 8th May, 1953, intestate.

†COONERTY, MARGARET VERONICA, late of 104 Peel-street, Kew, married woman, died 11th June, 1953.

*COSSTICK, GEORGE WILLIAM, late of 19 Warburton-street, East Brunswick, retired, died 22nd April, 1953.

COURTOT, ADA, late of Victoria Park, Daylesford, spinster, died 25th February, 1950, intestate.

CSEPREGHY, CHARLES ERNEST, late of 25 Brighton-road, St. Kilda, labourer, died 1st June, 1953, intestate.

DOLAH, SINGH, late of no fixed postal address, Terang District, hawker, died 27th December, 1952, intestate.

EASOM, HERBERT ALEXANDER, late of 51 Rosslyn-street, West Melbourne, labourer, died 9th April, 1953, intestate.

*GREENWOOD, RUPERT, formerly of 55 Ashburn-grove, Ashburton, but late of 17 Gladstone-avenue, Northcote, public servant, died 29th April, 1953.

†HACKNEY, ROBERT GEORGE DRYDEN, also known as and in the will called Robert George Hackney, late of 26 Abbot-grove, Clifton Hill, builder's labourer, died 30th April, 1953.

HAMPSON, MARGARET, late of 27 Royal-avenue, Glenhuntly, married woman, died 16th May, 1953, intestate.

HICKS, FLORENCE, late of 82 Dandenong-road, Caulfield, spinster, died 29th April, 1953, intestate.

HORSBURGH, ARCHIBALD HENRY, formerly of Hygeia-street, Rye, but late of Nyora, labourer, died 19th July, 1952, intestate.

†LYALL, EDWARD, late of 60 Murray-street, Prahran, retired Tramways Board employee, died 16th March, 1953.

*MCHATTIE, EDWARD IRVINE, late of Auckland, New Zealand, retired mill manager, died 14th October, 1952.

PALMER, GEORGE AUGUSTUS RODBER, late of 60 Dee Why-parade, Dee Why, New South Wales, pensioner, died 11th July, 1946, intestate.

*PLUM, MABEL MARY, late of 162 Dorcas-street, South Melbourne, home duties, died 28th May, 1953.

*POTTER, LESLIE GEORGE SELWYN, formerly of Wattletree-road, East Malvern, but late of 76 Nicholas-street, Ashburton South, retired salesman, died 22nd February, 1953.

*THORNE, WALTER JOHN, late of 3 Allenby-street, Coburg, labourer, died 15th May, 1953.

WILKINSON, ELLEN, also known as Elleanor Wilkinson, late of 8 Empress-road, Surrey Hills, home duties, died 18th June, 1953, intestate.

* With the will annexed.

† According to the provisions of the will.

C. J. GARDNER,
Public Trustee.

Melbourne, 5th August, 1953.

4 GEORGE VI. No. 4755, SECTION 6.

I HEREBY give notice that on the 22nd July, 1953, I filed an election to administer the following deceased person's estate, in accordance with section 6 of the *Public Trustee Act 1940*:—

*CALLANDER, MARY ELLEN MAGDALENE, formerly Gibson, also known as May Gibson, late of 151 Eastern-road, South Melbourne, married woman, died 14th May, 1953.

* According to the provisions of the will.

I HEREBY give notice that on the 24th July, 1953, I filed an election to administer the following deceased person's estate, in accordance with section 6 of the *Public Trustee Act 1940*:—

BOWDEN, NICHOLAS, late of 33 Griffiths-street, Richmond, fitter, died 1st March, 1953, intestate.

I HEREBY give notice that on the 27th July, 1953, I filed an election to administer the following deceased person's estate, in accordance with section 6 of the *Public Trustee Act 1940*:—

BLAKE, MARY ANN, late of Beechworth, dressmaker, died 9th September, 1952, intestate.

I HEREBY give notice that on the 29th July, 1953, I filed elections to administer the following deceased persons' estates, in accordance with section 6 of the *Public Trustee Act 1940*:—

CARTWRIGHT, MARY JANE, late of Cheltenham, widow, died 24th May, 1953, intestate.

CASEY, MATILDA, late of Castlemaine Benevolent Home, Castlemaine, pensioner, died 17th April, 1953, intestate.

CASSELS, FRANK, late of Gordon House, 24 Little Bourke-street, Melbourne, pensioner, died 8th May, 1953, intestate.

CSEPREGHY, CHARLES ERNEST, late of 25 Brighton-road, St. Kilda, labourer, died 1st June, 1953, intestate.

HAMPSON, MARGARET, late of 27 Royal-avenue, Glenhuntly, married woman, died 16th May, 1953, intestate.

HICKS, FLORENCE, late of 82 Dandenong-road, Caulfield, spinster, died 29th April, 1953, intestate.

I HEREBY give notice that on the 30th July, 1953, I filed an election to administer the following deceased person's estate, in accordance with section 6 of the *Public Trustee Act 1940*:—

PALMER, GEORGE AUGUSTUS RODBER, late of 60 Dee Why-parade, Dee Why, New South Wales, pensioner, died 11th July, 1946, intestate.

I HEREBY give notice that on the 31st July, 1953, I filed elections to administer the following deceased persons' estates, in accordance with section 6 of the *Public Trustee Act 1940*:—

*COONERTY, MARGARET VERONICA, late of 104 Peel-street, Kew, married woman, died 11th June, 1953.

COURTOT, ADA, late of Victoria Park, Daylesford, spinster, died 25th February, 1950, intestate.

*HACKNEY, ROBERT GEORGE DRYDEN, also known as and in the will called Robert George Hackney, late of 26 Abbot-grove, Clifton Hill, builder's labourer, died 30th April, 1953.

WILKINSON, ELLEN, also known as Elleanor Wilkinson, late of 8 Empress-road, Surrey Hills, home duties, died 18th June, 1953, intestate.

* According to the provisions of the will.

I HEREBY give notice that on the 3rd August, 1953, I filed an election to administer the following deceased person's estate, in accordance with section 6 of the *Public Trustee Act 1940*:—

HORSBURGH, ARCHIBALD HENRY, formerly of Hygeia-street, Rye, but late of Nyora, labourer, died 19th July, 1952, intestate.

I HEREBY give notice that on the 4th August, 1953, I filed elections to administer the following deceased persons' estates, in accordance with section 6 of the *Public Trustee Act 1940*:—

DOLAH, SINGH, late of no fixed postal address, Terang District, hawker, died 27th December, 1952, intestate.

EASOM, HERBERT ALEXANDER, late of 51 Rosslyn-street, West Melbourne, labourer, died 9th April, 1953, intestate.

*LYALL, EDWARD, late of 60 Murray-street, Prahran, retired Tramways Board employee, died 16th March, 1953.

* According to the provisions of the will.

C. J. GARDNER,
Public Trustee.

412 Collins-street, Melbourne, C.1, 5th August, 1953.

Cemeteries Act 1928.

SCALE OF FEES OF THE CHELTENHAM GENERAL CEMETERY.

IN pursuance of the powers conferred upon them by the *Cemeteries Act 1928*, the Trustees of the Cheltenham General Cemetery hereby make the following scale of fees, which shall come into operation upon publication in the *Government Gazette*, and from and after such publication every scale of fees heretofore made by the said Trustees shall be and is hereby rescinded to the extent to which it conflicts with this scale:—

<i>Private Graves.</i>		£	s.	d.
Land 8 ft. x 4 ft., selected by the Trustees	..	9	0	0
<i>Sinking Graves.</i>				
Sinking 7 feet	..	6	10	0
Sinking 8 feet	..	7	0	0
Sinking 9 feet	..	7	0	0
Re-opening adult grave	..	6	10	0
<i>Extra Charge.</i>				
Use of grave label	..	0	10	0

H. A. LYNDON, Trustee.
J. W. ALLNUTT, Trustee.
E. J. TRAIT, Trustee.
P. R. WOFF, Secretary.

Approved by the Governor in Council,
4th August, 1953.
A. MAHLSTEDT,
Clerk of the Executive Council.

Cemeteries Act 1928.

SCALE OF FEES OF THE CHILTERN PUBLIC CEMETERY.

IN pursuance of the powers conferred upon them by the *Cemeteries Act 1928*, the Trustees of the Chiltern Public Cemetery hereby make the following scale of fees, which shall come into operation upon publication in the *Government Gazette*, and from and after such publication every scale of fees heretofore made by the said Trustees shall be and is hereby rescinded to the extent to which it conflicts with this scale:—

<i>Private Graves.</i>		£	s.	d.
Sinking a grave 6 feet	..	5	10	0
Sinking a grave 7 feet	..	6	10	0
Re-opening a grave	..	5	0	0
Sinking a grave for a child under twelve years	..	4	0	0

C. A. OATES, Trustee.
R. SCOTT, Trustee.
J. G. HOWES, Trustee.

Approved by the Governor in Council,
4th August, 1953.
A. MAHLSTEDT,
Clerk of the Executive Council.

Cemeteries Act 1928.

SCALE OF FEES OF GORMANDALE PUBLIC CEMETERY.

IN pursuance of the powers conferred upon them by the *Cemeteries Act 1928*, the Trustees of the Gormandale Public Cemetery hereby make the following scale of fees, which shall come into operation upon publication in the *Government Gazette*, and from and after such publication every scale of fees heretofore made by the said Trustees shall be and is hereby rescinded to the extent to which it conflicts with this scale:—

<i>Public Graves.</i>		£	s.	d.
Single interment of adult body, including sinking	4 10 0			
Single interment of child under twelve years, including sinking	4 0 0			
Interment of stillborn child, including sinking	2 0 0			
<i>Land for Private Graves.</i>				
8 feet x 4 feet, selected by Trustees, for adult body	3 0 0			
6 feet x 3 feet, or 4½ feet x 4 feet, selected by Trustees, for child under twelve years	2 0 0			
8 feet x 4 feet, selected by applicant	5 0 0			
On approval of the Trustees, extra width per foot	1 10 0			

Sinking Private Graves.

4 ft. 6 in., for child's body	..	3	0	0
6 feet for adult	..	4	0	0
Extra—additional foot	..	0	10	0
Burial on Sundays—extra	..	2	0	0
Burial on Public Holidays—extra for adult	..	4	0	0
Burial on Public Holidays—extra for child	..	3	0	0

J. MISSEN, Trustee.
W. E. ROUSE, Trustee.
H. J. HEIFFER, Trustee.

Approved by the Governor in Council,
4th August, 1953.
A. MAHLSTEDT,
Clerk of the Executive Council.

Cemeteries Act 1928.

SCALE OF FEES OF WATERLOO PUBLIC CEMETERY.

IN pursuance of the powers conferred upon them by the *Cemeteries Act 1928*, the Trustees of the Waterloo Public Cemetery hereby make the following scale of fees, which shall come into operation upon publication in the *Government Gazette*, and from and after such publication every scale of fees heretofore made by the said Trustees shall be and is hereby rescinded to the extent to which it conflicts with this scale:—

		£	s.	d.
Land for private graves, 9 feet x 4 feet	..	2	0	0
Land for private graves, 9 feet x 8 feet	..	4	0	0
Sinking a new grave 7 feet, including interment	7 0 0			
Re-opening a grave, including interment	4 10 0			
Burials on Saturday afternoons, Sundays, and Public Holidays—additional charge	1 10 0			
Permission to erect memorials	1 1 0			

W. J. KAY, Trustee.
W. R. VOWLES, Trustee.
J. V. NOTHNAGEL, Trustee.
C. M. FLYNN, Trustee.
C. M. FLYNN, Secretary.

Approved by the Governor in Council,
4th August, 1953.
A. MAHLSTEDT,
Clerk of the Executive Council.

Cemeteries Act 1928.

SCALE OF FEES OF THE WANGARATTA PUBLIC CEMETERY.

IN pursuance of the powers conferred upon them by the *Cemeteries Act 1928*, the Trustees of the Wangaratta Public Cemetery hereby make the following scale of fees, which shall come into operation upon publication in the *Government Gazette*, and from and after such publication every scale of fees heretofore made by the said Trustees shall be and is hereby rescinded to the extent to which it conflicts with this scale:—

<i>Land for Private Graves.</i>		£	s.	d.
Land chosen by Trustees or applicant—				
4 feet x 8 feet	..	5	0	0
8 feet x 8 feet	..	10	0	0
8 feet x 12 feet	..	15	0	0
Graves within 12 feet of carriage drive—£1 extra				

<i>Sinking Private Graves.</i>		£	s.	d.
Depth 5 ft. 3 in.	..	5	10	0
Depth 7 feet	..	7	0	0
Additional depths, £1 per foot.				

<i>Re-opening Graves.</i>		£	s.	d.
Any grave	..	5	10	0

<i>Public Burials.</i>		£	s.	d.
Sinking	..	5	10	0
Interment of still-born child	..	3	10	0
Extra for interments on Saturdays, Sundays, and Public Holidays	..	3	0	0

K. STEWART, Trustee.
J. P. LARKINGS, Trustee.
T. W. CAMPBELL, Trustee.
J. McDONNELL, Secretary.

Approved by the Governor in Council,
4th August, 1953.
A. MAHLSTEDT,
Clerk of the Executive Council.

BOROUGH OF ECHUCA.

DECISION OF MINISTER AND COUNCIL THAT CERTAIN STREET IN ECHUCA IS NOT REQUIRED FOR PUBLIC TRAFFIC.

WHEREAS a certain street, being all that piece of land known as Hospital-avenue, and comprising allotments 5, 6, 15, and 16 of section 41A, Parish of Echuca North, County of Rodney, is situated within the municipal district of the Borough of Echuca, and was declared a public highway by notice published in the *Government Gazette* of 10th December, 1952, at page 7054.

And whereas it is alleged that the following portion of the said street, viz., commencing at the south-western angle of the said allotment 6; thence along the continuation of the eastern building line of Francis-street bearing 349 deg. 0 min. for a distance of 50 links; thence along a line bearing 79 deg. for a distance of 503.97 links; thence along a line bearing 169 deg. 0 min. for a distance of 50 links to the south-eastern angle of allotment 15; thence westerly along the southern boundaries of allotments 15 and 6 respectively to the point of commencement; is no longer required for public traffic, and the question whether the said street is or is not required for public traffic has been referred to the Council of the said Borough of Echuca, and to the Honorable Samuel Merrifield in his capacity as the responsible Minister of the Crown for the time being administering section 552 of the *Local Government Act 1946*.

Now therefore the said Council and the said Samuel Merrifield as such Minister as aforesaid, having taken the said question into their consideration, do, under the powers vested in them by this present instrument under the common seal of the Borough of Echuca, and the hand and seal of the said Samuel Merrifield, as such Minister as aforesaid, hereby decide that the said street is not required for public traffic.

Dated the 16th day of March, in the year of our Lord One thousand nine hundred and fifty-three.

The common seal of the Borough of Echuca was hereunder affixed, in the presence of—

(SEAL) L. J. LORD, Mayor.
S. L. McDONALD, Councillor.
K. McCARTNEY, Town Clerk.

Signed, sealed, and delivered by the said Samuel Merrifield, in the presence of—

(SEAL) J. H. ALDRED,
S. MERRIFIELD.

ROCHESTER WATERWORKS TRUST.

RATING BY-LAW FOR THE YEAR 1953.

THE Rochester Waterworks Trust, in pursuance and exercise of the powers conferred by the Water Acts, doth hereby make a rate for the supply of water for domestic purposes of One shilling and six pence in the pound of the annual municipal valuation of lands and tenements liable to be rated within the Rochester Urban District.

Provided that in no case shall the amount of rate payable per annum in respect of any tenement (other than land on which there is no building) be less than Eighty shillings, and in respect of any land on which there is no building less than Ten shillings.

Such rates are made and shall be levied upon the occupiers or owners of the said lands and tenements for the year commencing the 1st day of January, 1953, and shall be payable on the 15th day of August, 1953, at the office of the said Trust.

The maximum quantity of water to be supplied in any one year without further charge to any property rated by the Trust is hereby fixed at the quantity which, at a charge of One shilling and six pence per 1,000 gallons, would produce an amount equal to the amount of rate levied on such property for the said year.

The charge for water supplied by measure to any property rated by the Trust in excess of such maximum quantity, computed as in the last preceding clause, is hereby fixed at One shilling per 1,000 gallons.

The charge for water supplied by measure shall be payable, on demand, at the office of the Trust.

Passed this 27th day of May, 1953.

(SEAL) J. M. JENKINS, Chairman.
A. G. FULLER, Secretary.

Approved, 6th August, 1953.—C. P. STONEHAM, Minister of Water Supply.

MILDURA SEWERAGE AUTHORITY.

FIXING THE LIMIT OF A BANK OVERDRAFT.

HIS Excellency the Administrator of the Government of the State of Victoria, by and with the advice of the Executive Council thereof, and in pursuance of the provisions of section 75 of the *Sewerage Districts Act 1928* (No. 3772), doth by Order made on the 4th day of August, 1953, fix the limit of the overdraft to be obtained by the Mildura Sewerage Authority from the National Bank of Australasia Limited, Mildura, at an amount not to exceed at any one time the sum of Twelve thousand pounds (£12,000).

A. MAHLSTEDT,
Clerk of the Executive Council.

At the Executive Council Chamber,
Melbourne, 4th August, 1953.

HEALTH ACTS.

At the Executive Council Chamber, Melbourne, the fourth day of August, 1953.

PRESENT:

His Excellency the Administrator of the Government of the State of Victoria.

Mr. Holt | Mr. Galbally.
Mr. Scully |

ESTABLISHMENT OF A NIGHTSOIL DEPOT BY THE BOROUGH OF BENALLA.

UNDER the powers conferred by section 40 of the *Health Act 1928* (No. 3697), His Excellency the Administrator of the Government of the State of Victoria, by and with the advice of the Executive Council of the said State, doth hereby consent to the provision by the Council of the Borough of Benalla of an area of 16 acres 1 rood 31 perches, being allotments 2 and 3, section G, Parish of Benalla, in the municipal district of the Shire of Benalla, as a place for the reception and proper, efficient, and sanitary disposal of nightsoil.

And the Honorable William Peter Barry, Her Majesty's Minister of Health for the State of Victoria, shall give the necessary directions herein accordingly.

A. MAHLSTEDT,
Clerk of the Executive Council.

HEALTH ACTS.

At the Executive Council Chamber, Melbourne, the fourth day of August, 1953.

PRESENT:

His Excellency the Administrator of the Government of the State of Victoria.

Mr. Holt | Mr. Galbally.
Mr. Scully |

APPOINTMENT OF HEALTH INSPECTORS.

HIS Excellency the Administrator of the Government of the State of Victoria, by and with the advice of the Executive Council thereof, has been pleased to appoint, under section 335 (1) of the *Health Act 1928*, without additional pay, the under-mentioned officers of the Department of Agriculture to execute the powers and fulfil the duties of Health Inspectors of the Department of Health, in so far as such powers and duties relate to the positions held by them in the Department of Agriculture, and only for such time as they continue to hold such positions:—

Name of Officer; Position Held.

JOHNSON, WILFRED ALBERT; Dairy Produce Inspector.
LESLIE, ROBERT HENRY; Dairy Supervisor.
MCGIBBONY, HENRY GREY; Dairy Supervisor.
MCKENZIE, ROBERT JAMES; Dairy Supervisor.
SKINNER, CHARLES JOHN; Dairy Supervisor.

And the Honorable William Peter Barry, Her Majesty's Minister of Health for the State of Victoria, shall give the necessary directions herein accordingly.

A. MAHLSTEDT,
Clerk of the Executive Council.

DEPARTMENT OF CROWN LANDS AND SURVEY.

At the Executive Council Chamber, Melbourne, the fourth day of August, 1953.

PRESENT:

His Excellency the Administrator of the Government of the State of Victoria.

Mr. Holt
Mr. Scully

Mr. Galbally.

REVOCATION OF ORDERS IN COUNCIL TEMPORARILY RESERVING AND WITHHOLDING FROM SALE, LEASING, AND LICENSING CERTAIN LANDS.

HIS Excellency the Administrator of the Government of the State of Victoria, by and with the advice of the Executive Council thereof, doth hereby, in pursuance of the provisions of the *Land Act* 1928, revoke the temporary reservations and the withholding from sale, leasing, and licensing of the lands mentioned hereunder:—

WEDDERBURNE.—Order in Council of the 22nd September, 1880, of 2 acres 3 roods 35 perches of land in the Parish of Wedderburne, as a site for Affording Access to Water.—(C.80186.)

WEDDERBURNE.—Order in Council of the 11th October, 1880, of 2 acres 0 roods 4 perches of land in the Parish of Wedderburne, as a site for Affording Access to Water.—(C.80186.)

And the Honorable Robert Wilfred Holt, Her Majesty's Commissioner of Crown Lands and Survey for the State of Victoria, shall give the necessary directions herein accordingly.

A. MAHLSTEDT,
Clerk of the Executive Council.

DEPARTMENT OF CROWN LANDS AND SURVEY.

At the Executive Council Chamber, Melbourne, the fourth day of August, 1953.

PRESENT:

His Excellency the Administrator of the Government of the State of Victoria.

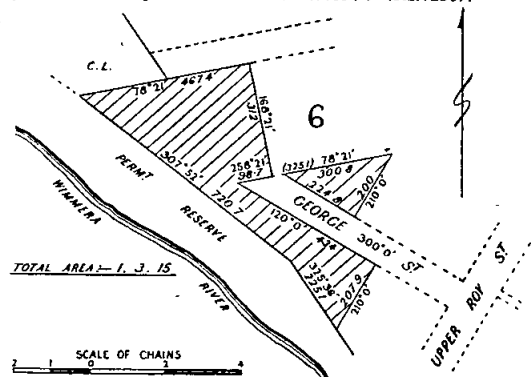
Mr. Holt
Mr. Scully

Mr. Galbally.

LAND TEMPORARILY RESERVED AS SITE.

HIS Excellency the Administrator of the Government of the State of Victoria, by and with the advice of the Executive Council thereof, doth hereby, in pursuance of the provisions of the *Land Act* 1928, reserve, temporarily, and also except from occupation for mining purposes under any miner's right, the land hereinafter described:—

JEPARIT.—Site for Public Recreation, 1 acre 3 roods 15 perches, Parish of Jeparit, County of Borung, as indicated by hachure on plan hereunder.—(J.40(3) (Rs.7130).



And the Honorable Robert Wilfred Holt, Her Majesty's Commissioner of Crown Lands and Survey for the State of Victoria, shall give the necessary directions herein accordingly.

A. MAHLSTEDT,
Clerk of the Executive Council.

DEPARTMENT OF CROWN LANDS AND SURVEY.

At the Executive Council Chamber, Melbourne, the fourth day of August, 1953.

PRESENT:

His Excellency the Administrator of the Government of the State of Victoria.

Mr. Holt
Mr. Scully

Mr. Galbally.

REVOCATION OF TEMPORARY RESERVATIONS OF LANDS (AS TO PORTIONS).

HIS Excellency the Administrator of the Government of the State of Victoria, by and with the advice of the Executive Council thereof, doth hereby, in pursuance of the provisions of the *Land Act* 1928, revoke portions of the temporary reservations of lands by Orders in Council hereinafter referred to, viz.:—

LAKE COLAC.—Order in Council of the 14th November, 1859, of certain Crown land at Lake Colac, as a site for Public purposes, so far only as regards the portion thereof comprised within the boundaries published in the *Government Gazette* of 15th July, 1953.—(Rs.1374.)

OMEQ.—Order in Council of the 4th November, 1889, of certain Crown lands situate within a distance of 3 chains of the Livingston Creek, as a site for the Supply of Gravel and Sand in the Township of Omeo, so far only as regards the portion thereof comprised within the boundaries published in the *Government Gazette* of 15th July, 1953, and containing 1 acre 0 roods 30 perches.—(C.86890.)

TOOLAMBA.—Order in Council of the 7th September, 1909, of 2 roods 32 perches of land in the Parish of Toolamba, as a site for Mechanics' Institute and Public Hall, so far only as regards the portion thereof comprised within the boundaries published in the *Government Gazette* of 15th July, 1953, and containing 1 rood 28 perches.—(C.80525.)

TOOLAMBA.—Order in Council of the 14th March, 1908, of 36 perches of land in the Parish of Toolamba, as a site for Water Supply purposes, so far only as regards the portion thereof comprised within the boundaries published in the *Government Gazette* of the 15th July, 1953, and containing 1 perch.—(C.40236.)

TOOLAMBA WEST.—Order in Council of the 11th October, 1875, of 9 acres 0 roods 4 perches of land in the Parish of Toolamba West, as a site for Cemetery purposes, so far only as regards the portion thereof comprised within the boundaries published in the *Government Gazette* of the 15th July, 1953, and containing 17 perches.—(C.94015.)

WEDDERBURNE.—Order in Council of the 26th March, 1935, of 29 acres 2 roods 25 7/10 perches of land in the Parish of Wedderburne, as a site for Channel for Water Supply purposes, so far only as regards the portion thereof comprised within the boundaries published in the *Government Gazette* of the 15th July, 1953, and containing respectively 3 acres 1 rood 9 2/10 perches, and 22 acres 1 rood 27 8/10 perches.—(Rs.1593.)

And the Honorable Robert Wilfred Holt, Her Majesty's Commissioner of Crown Lands and Survey for the State of Victoria, shall give the necessary directions herein accordingly.

A. MAHLSTEDT,
Clerk of the Executive Council.

DEPARTMENT OF CROWN LANDS AND SURVEY.

At the Executive Council Chamber, Melbourne, the fourth day of August, 1953.

PRESENT:

His Excellency the Administrator of the Government of the State of Victoria.

Mr. Holt
Mr. Scully

Mr. Galbally.

REVOCATION OF TEMPORARY RESERVATIONS OF LANDS BY ORDERS IN COUNCIL.

HIS Excellency the Administrator of the Government of the State of Victoria, by and with the advice of the Executive Council thereof, doth hereby, in pursuance of the provisions of the *Land Act* 1928, revoke the temporary reservations of the lands by Orders in Council hereinafter referred to, viz.:—

HOTSPUR.—Order in Council of the 11th August, 1873, of 5 acres of land in the Township of Hotspur, as a site for State School purposes.—(C.95323.)

MARROOING.—Order in Council of the 2nd July, 1923, of 2 roods of land in the Township of Marrooing, as a site for a Public Hall.—(Rs.2773.)

WEDDERBURNE.—Order in Council of the 27th January, 1885, of 317 acres 2 roods 38 perches of land in the Parish of Wedderburne, as a site for a Watershed or Gathering Ground for Water Supply purposes.—(Rs.1593.)

WEDDERBURNE.—Order in Council of the 24th December, 1904, of 950 acres of land in the Parish of Wedderburne, as a site for Growth of Timber for the purpose of the manufacture or production of eucalyptus oil.—(C.73448.)

And the Honorable Robert Wilfred Holt, Her Majesty's Commissioner of Crown Lands and Survey for the State of Victoria, shall give the necessary directions herein accordingly.

A. MAHLSTEDT,
Clerk of the Executive Council.

DEPARTMENT OF CROWN LANDS AND SURVEY.

At the Executive Council Chamber, Melbourne, the fourth day of August, 1953.

PRESENT:

His Excellency the Administrator of the Government of the State of Victoria.

Mr. Holt | Mr. Galbally.
Mr. Scully

UNUSED AND UNMADE ROAD CLOSED.

HIS Excellency the Administrator of the Government of the State of Victoria, by and with the advice of the Executive Council thereof, doth hereby direct that, in pursuance of the provisions of section 304 of the *Land Act 1928*, the unused and unmade road referred to hereunder be closed, viz:—

Parish of Jumbunna East, County of Mornington, being the road between allotments 25, 26, and allotments 40A, 39A.—(J.42(+)) (Misc. 2593).

And the Honorable Robert Wilfred Holt, Her Majesty's Commissioner of Crown Lands and Survey for the State of Victoria, shall give the necessary directions herein accordingly.

A. MAHLSTEDT,
Clerk of the Executive Council.

MAFFRA SEWERAGE AUTHORITY.

At the Executive Council Chamber, Melbourne, the fourth day of August, 1953.

PRESENT:

His Excellency the Administrator of the Government of the State of Victoria.

Mr. Holt | Mr. Galbally.
Mr. Scully

CONSENT TO BORROWING £5,000.

UNDER the powers conferred by the Sewerage Districts Acts and all other powers enabling him in that behalf, His Excellency the Administrator of the Government of the State of Victoria, by and with the advice of the Executive Council of the said State, doth hereby consent to the Maffra Sewerage Authority borrowing at interest a sum of Five thousand pounds (£5,000), subject to the provisions of the Sewerage Districts Acts and for the carrying out of the works in accordance with the provisions of sections, 91, 126, and 133 of the *Sewerage Districts Act 1928* (No. 3772), the said sum to be borrowed by the issue of debentures under the said Sewerage Districts Acts. All moneys received by the said Authority in repayment of costs and expenses of the said works, and any of them, shall be set aside for the purpose of and applied in repayment of the said sum so borrowed.

And the Honorable Clive Phillip Stoneham, Her Majesty's Minister of Water Supply for the State of Victoria, shall give the necessary directions herein accordingly.

A. MAHLSTEDT,
Clerk of the Executive Council.

TRARALGON SEWERAGE AUTHORITY.

At the Executive Council Chamber, Melbourne, the fourth day of August, 1953.

PRESENT:

His Excellency the Administrator of the Government of the State of Victoria.

Mr. Holt | Mr. Galbally.
Mr. Scully

CONSENT TO BORROWING £15,000.

UNDER the powers conferred by the Sewerage Districts Acts and all other powers enabling him in that behalf, His Excellency the Administrator of the Government of the State of Victoria, by and with the advice of the Executive Council of the said State, doth hereby consent to the Traralgon Sewerage Authority borrowing by the issue of debentures a further sum of Fifteen thousand pounds (£15,000) to defray the costs of construction of pumping station, first stage of treatment works and rising main as set forth in the detailed statement bearing date the 31st day of July, 1953.

And the Honorable Clive Phillip Stoneham, Her Majesty's Minister of Water Supply for the State of Victoria, shall give the necessary directions herein accordingly.

A. MAHLSTEDT,
Clerk of the Executive Council.

KERANG SEWERAGE AUTHORITY.

At the Executive Council Chamber, Melbourne, the fourth day of August, 1953.

PRESENT:

His Excellency the Administrator of the Government of the State of Victoria.

Mr. Holt | Mr. Galbally.
Mr. Scully

CONSENT TO BORROWING £5,000.

UNDER the powers conferred by the Sewerage Districts Acts and all other powers enabling him in that behalf, His Excellency the Administrator of the Government of the State of Victoria, by and with the advice of the Executive Council of the said State, doth hereby consent to the Kerang Sewerage Authority borrowing by the issue of debentures a sum of Five thousand pounds (£5,000) to meet the cost of additional pumps and sewer reticulation extensions as set forth in the detailed statement bearing date the 31st July, 1953.

And the Honorable Clive Phillip Stoneham, Her Majesty's Minister of Water Supply for the State of Victoria, shall give the necessary directions herein accordingly.

A. MAHLSTEDT,
Clerk of the Executive Council.

SHEPPARTON SEWERAGE AUTHORITY.

At the Executive Council Chamber, Melbourne, the fourth day of August, 1953.

PRESENT:

His Excellency the Administrator of the Government of the State of Victoria.

Mr. Holt | Mr. Galbally.
Mr. Scully

CONSENT TO BORROWING £12,344.

UNDER the powers conferred by the Sewerage Districts Acts and all other powers enabling him in that behalf, His Excellency the Administrator of the Government of the State of Victoria, by and with the advice of the Executive Council of the said State, doth hereby consent to the Shepparton Sewerage Authority borrowing by the issue of debentures a sum of Twelve thousand three hundred and forty-four pounds (£12,344) for the redemption of a loan of equal amount maturing on the 1st December, 1953.

And the Honorable Clive Phillip Stoneham, Her Majesty's Minister of Water Supply for the State of Victoria, shall give the necessary directions herein accordingly.

A. MAHLSTEDT,
Clerk of the Executive Council.

SNOWY RIVER IMPROVEMENT TRUST.

At the Executive Council Chamber, Melbourne, the fourth day of August, 1953.

PRESENT:

His Excellency the Administrator of the Government of the State of Victoria.

Mr. Holt | Mr. Galbally.
Mr. Scully

LIMIT OF BORROWING POWER.

UNDER the powers conferred by the Water Acts and all other powers thereunto him enabling, His Excellency the Administrator of the Government of the State of Victoria, by and with the advice of the Executive Council of the said State, doth hereby specify that the sums of money which may be borrowed by the Snowy River Improvement Trust, pursuant to the provisions of the *Water Act 1952*, as amended by the *Water (Amendment) Act 1953*, shall not exceed in the whole the sum of Fifty thousand pounds (£50,000).

And the Honorable Clive Phillip Stoneham, Her Majesty's Minister of Water Supply for the State of Victoria, shall give the necessary directions herein accordingly.

A. MAHLSTEDT,
Clerk of the Executive Council.

River Improvement Act 1948.

LOUGH CALVERT DRAINAGE TRUST.

At the Executive Council Chamber, Melbourne, the fourth day of August, 1953.

PRESENT:

His Excellency the Administrator of the Government of the State of Victoria.

Mr. Holt | Mr. Galbally.
Mr. Scully

AMENDMENT OF REGULATIONS FOR THE ELECTION AND TERM OF OFFICE OF COMMISSIONERS AND ANY MATTER INCIDENTAL THERETO.

WHEREAS, in pursuance of the provisions of the *River Improvement Act 1948*, the Governor in Council, on the twenty-sixth day of May, 1953, made Regulations for the election and term of office of commissioners of the Lough Calvert Drainage Trust and any matter incidental thereto: And whereas it is expedient to amend the said Regulations, now therefore His Excellency the Administrator of the Government of the State of Victoria, acting by and with the advice of the Executive Council of the said State, doth hereby amend the said Regulations in the manner following, that is to say:—

After Regulation 4 thereof shall be added the following Regulation:—

"5. Special Provision.—Notwithstanding anything in Regulation 1 hereof the provisions of Regulation 13 of the said General Regulations shall not apply in respect of a Commissioner to be elected by the Council of the Town of Colac."

And the Honorable Clive Phillip Stoneham, Her Majesty's Minister of Water Supply for the State of Victoria, shall give the necessary directions accordingly.

A. MAHLSTEDT,
Clerk of the Executive Council.

SOIL CONSERVATION AND LAND UTILIZATION ACTS.

At the Executive Council Chamber, Melbourne, the fourth day of August, 1953.

PRESENT:

His Excellency the Administrator of the Government of the State of Victoria.

Mr. Holt | Mr. Galbally.
Mr. Scully

DISTRICT ADVISORY COMMITTEES.

IN pursuance of the powers conferred by the Soil Conservation and Land Utilization Acts, His Excellency the Administrator of the Government of the State of Victoria, doth hereby appoint the following persons to be members of the District Advisory Committee of the Northern Mallee Soil Conservation District, in accordance with the provisions of section 15 of the *Soil Conservation and Land Utilization Act 1947*, for a period up to and including the 18th day of August, 1955:—

ARTHUR PATERSON MANN, being the person representing the Department of Agriculture.

And the Honorable Robert Wilfred Holt, Her Majesty's Minister for Conservation in the State of Victoria, shall give the necessary directions herein accordingly.

A. MAHLSTEDT,
Clerk of the Executive Council.

GRAIN ELEVATORS ACTS.

At the Executive Council Chamber, Melbourne, the fourth day of August, 1953.

PRESENT:

His Excellency the Administrator of the Government of the State of Victoria.

Mr. Holt | Mr. Galbally.
Mr. Scully

APPOINTMENT OF CHAIRMAN OF THE GRAIN ELEVATORS BOARD.

IN pursuance of the powers in that behalf conferred by the Grain Elevators Acts, His Excellency the Administrator of the Government of the State of Victoria, by and with the advice of the Executive Council thereof, doth by this Order hereby appoint—

HAROLD GLOWREY

to be a Member and Chairman of the Grain Elevators Board for a term of five (5) years.

And the Honorable Clive Phillip Stoneham, Her Majesty's Minister of Agriculture for the State of Victoria, shall give the necessary directions herein accordingly.

A. MAHLSTEDT,
Clerk of the Executive Council.

MEDICAL ACT 1928 (No. 3730).—SECTION 111.

At the Executive Council Chamber, Melbourne, the fourth day of August, 1953.

PRESENT:

His Excellency the Administrator of the Government of the State of Victoria.

Mr. Holt | Mr. Galbally.
Mr. Scully

THE BRITISH PHARMACOPOEIA 1953.

PURSUANT to the powers in that behalf conferred by section 111 of the *Medical Act 1928* (No. 3730), His Excellency the Administrator of the Government of the State of Victoria, by and with the advice of the Executive Council of the said State, does by this present notice declare that on and after Tuesday, the first day of September, 1953, the British Pharmacopoeia 1953 shall have force in the State of Victoria, and shall be substituted for the British Pharmacopoeia theretofore in force in the said State.

And the Honorable William Peter Barry, Her Majesty's Minister of Health for the State of Victoria, shall give the necessary directions herein accordingly.

A. MAHLSTEDT,
Clerk of the Executive Council.

HOSPITALS AND CHARITIES ACT 1948 (No. 5300),
SECTION 9 (3).

*At the Executive Council Chamber, Melbourne, the
fourth day of August, 1953.*

PRESENT:

His Excellency the Administrator of the Government of
the State of Victoria.

Mr. Holt
Mr. Scully

Mr. Galbally.

WHEREAS by the *Hospitals and Charities Act 1948* it is provided that there shall be a Commission to be called "The Hospitals and Charities Commission" to consist of three members appointed by the Governor in Council:

And whereas it is further provided that no member of the Commission shall during his continuance in office be engaged without the sanction of the Governor in Council in any employment other than in connexion with the duties of his office:

And whereas Harold Edward Palmer is a member of the said Commission:

And whereas it is desired that Harold Edward Palmer should engage in employment other than in connexion with the duties of his office as member of the said Commission:

Now therefore I, the Administrator of the Government of the State of Victoria, by and with the advice of the Executive Council of the said State, do hereby sanction the engagement of Harold Edward Palmer as Manager and Secretary of Prince Henry's Hospital while occupying a position as member of the said Commission.

And the Honorable William Peter Barry, Her Majesty's Minister of Health for the State of Victoria, shall give the necessary directions herein accordingly.

A. MAHLSTEDT,
Clerk of the Executive Council.

HOSPITALS AND CHARITIES ACT 1948 (No. 5300),
SECTION 65.

*At the Executive Council Chamber, Melbourne, the
fourth day of August, 1953.*

PRESENT:

His Excellency the Administrator of the Government of
the State of Victoria.

Mr. Holt
Mr. Scully

Mr. Galbally.

AUTHORITY FOR THE SALE OF PROPERTY BY
CORYYONG DISTRICT HOSPITAL.

WHEREAS on or about the 16th day of March, 1951, Corryong District Hospital, an incorporated institution within the meaning of the *Hospitals and Charities Act 1948*, purchased for the sum of £1,625 the land described in the Schedule hereto for temporary use as a Nurses Home:

And whereas of the said sum the sum of £1,200 was provided from the Hospital's Governmental Building Trust Fund:

And whereas the said land is no longer required for any of the purposes of the said hospital:

And whereas one Nicholas Zorin of Corryong has offered to purchase the said land for the sum of £1,500:

And whereas the Hospitals and Charities Commission has made inquiry into the matter and has reported recommending the acceptance of the said offer:

Now therefore I, the Administrator of the Government of the State of Victoria, by and with the advice of the Executive Council thereof, being satisfied that in the hereinbefore recited circumstances it would be advantageous for the said hospital to accept the said offer, and in exercise of the powers conferred upon me by section 65 of the *Hospitals and Charities Act 1948* do hereby authorize the sale of the said land for the sum of £1,500 and do hereby direct that of the said last-mentioned sum the sum

of £1,200 be repaid to the Hospital's Governmental Building Trust Fund and the sum of £300 be paid into the Hospital's Building Trust Fund (Other).

SCHEDULE.

All that piece of land being part of Crown allotment 2, section 10, Township of Corryong, Parish of Towong, County of Benambra, and being the whole of the land described in certificate of title volume 3883, folio 776515.

And the Honorable William Peter Barry, Her Majesty's Minister of Health for the State of Victoria, shall give the necessary directions herein accordingly.

A. MAHLSTEDT,
Clerk of the Executive Council.

HOSPITALS AND CHARITIES ACT 1948 (No. 5300),
SECTION NINE.

*At the Executive Council Chamber, Melbourne, the
fourth day of August, 1953.*

PRESENT:

His Excellency the Administrator of the Government of
the State of Victoria.

Mr. Holt
Mr. Scully

Mr. Galbally.

APPOINTMENT OF MEMBER AND DEPUTY
CHAIRMAN OF THE HOSPITALS AND CHARITIES
COMMISSION.

PURSUANT to the provisions of section nine of Act No. 5300, the Administrator of the Government of the State of Victoria, by and with the advice of the Executive Council of the said State, hereby appoint—

HAROLD EDWARD PALMER

as Member and Deputy Chairman of the Hospitals and Charities Commission for the period from the 8th August, 1953, to the 7th July, 1953, both dates inclusive.

And the Honorable William Peter Barry, Her Majesty's Minister of Health for the State of Victoria, shall give the necessary directions herein accordingly.

A. MAHLSTEDT,
Clerk of the Executive Council.

HOSPITALS AND CHARITIES ACT 1948 (No. 5300),
SECTION SIXTEEN.

*At the Executive Council Chamber, Melbourne, the
fourth day of August, 1953.*

PRESENT:

His Excellency the Administrator of the Government of
the State of Victoria.

Mr. Holt
Mr. Scully

Mr. Galbally.

SALARY OF THE MEMBER AND DEPUTY CHAIRMAN
OF THE HOSPITALS AND CHARITIES COMMISSION.

PURSUANT to the provisions of sub-section (1) of section sixteen of Act No. 5300, the Administrator of the Government of the State of Victoria, by and with the advice of the Executive Council thereof, hereby fixes the salary of the member appointed by the Governor in Council as the Deputy Chairman of the Hospitals and Charities Commission at the rate of £2,116 a year and hereby declares that the rate so fixed shall be subject to such cost of living adjustment as may be prescribed from time to time under the provisions of the Public Service Acts as applying to the salaries or wages of officers or employees within the meaning of those Acts.

And the Honorable William Peter Barry, Her Majesty's Minister of Health for the State of Victoria, shall give the necessary directions herein accordingly.

A. MAHLSTEDT,
Clerk of the Executive Council.

COUNTRY ROADS BOARD.

At the Executive Council Chamber, Melbourne, the fourth day of August, 1953.

PRESENT:

His Excellency the Administrator of the Government of the State of Victoria.

Mr. Holt | Mr. Galbally.
Mr. Scully

DECLARATION OF THE NEW CRANBOURNE-FRANKSTON ROAD IN THE SHIRE OF CRANBOURNE.

WHEREAS by section 21 of the *Country Roads Act 1928* (No. 3662) it is amongst other things enacted that when the Country Roads Board under the provisions of the Country Roads Act has taken the land necessary for constructing a road or deviation it shall as soon as it thinks such road or deviation is fit to be used as a public highway by Resolution declare the road or deviation to be a main road or part thereof and that upon publication in the *Government Gazette* of the Order of the Governor in Council confirming such Resolution such road or deviation shall thereupon be a main road or part thereof within the meaning of the said Act: And whereas the said Board has by Resolution declared the road on the land described in the Schedule to such Resolution to be part of a main road: Now therefore His Excellency the Administrator of the Government of the State of Victoria by and with the advice of the Executive Council thereof doth hereby confirm the said Resolution.

Resolution for Declaration of a New Main Road under the Country Roads Act.

Whereas the land the site the road the course of which is below set out was taken by the Board under the provisions of the Country Roads Act for the purpose of constructing such new road which new road has now been laid out and formed on the same: And whereas the said Board (being the Country Roads Board incorporated under the said Act) thinks that the road aforesaid is fit to be used as part of a public highway such Board at a meeting now holden doth by this Resolution hereby declare the said new road the course of which is described in the Schedule hereto with the commencing and terminating points thereof respectively specified to be part of a main road within the meaning and for the purposes of the Country Roads Act.

SCHEDULE.

Shire of Cranbourne.

4. *Cranbourne-Frankston road* (3904).—All those pieces of land in the Parishes of Lyndhurst and Langwarrin, the boundaries of which are as follow:—

- (a) Commencing at the south-eastern angle of portion 13 of the Parish of Lyndhurst; thence by lines bearing respectively 271 deg. 13 min. 51.7 links, 18 deg. 25 min. 159 links, and 179 deg. 23 min. 152 links to the point of commencement.
- (b) Commencing at the eastern angle of allotment 29A in the Parish of Langwarrin; thence by lines bearing respectively 229 deg. 51 min. 50 links, 18 deg. 25 min. 34 links, and 89 deg. 46 min. 27.4 links to the point of commencement—

which said pieces of land are particularly delineated and shown coloured red on survey plan numbered 4819, lodged in the office of the Country Roads Board.

The common seal of the Country Roads Board was hereto affixed at Melbourne, this twenty-seventh day of July, One thousand nine hundred and fifty-three, in the presence of—

(SEAL) D. V. DARWIN, Chairman.
F. M. CORRIGAN, Member.
W. H. NEVILLE, Secretary.

And the Honorable Samuel Merrifield, Her Majesty's Commissioner of Public Works for the State of Victoria, shall give the necessary directions herein accordingly.

A. MAHLSTEDT,
Clerk of the Executive Council.

COUNTRY ROADS BOARD.

At the Executive Council Chamber, Melbourne, the fourth day of August, 1953.

PRESENT:

His Excellency the Administrator of the Government of the State of Victoria.

Mr. Holt | Mr. Galbally.
Mr. Scully

DECLARATION OF THE NEW ARARAT-ST. ARNAUD ROAD IN THE SHIRE OF AVOCA.

WHEREAS by section 21 of the *Country Roads Act 1928* (No. 3662) it is amongst other things enacted that when the Country Roads Board under the provisions of the Country Roads Act has taken the land necessary for constructing a road or deviation it shall as soon as it thinks such road or deviation is fit to be used as a public highway by Resolution declare the road or deviation to be a main road or part thereof and that upon publication in the *Government Gazette* of the Order of the Governor in Council confirming such Resolution such road or deviation shall thereupon be a main road or part thereof within the meaning of the said Act: And whereas the said Board has by Resolution declared the road on the land described in the Schedule to such Resolution to be part of a main road: Now therefore His Excellency the Administrator of the Government of the State of Victoria by and with the advice of the Executive Council thereof doth hereby confirm the said Resolution.

Resolution for Declaration of a New Main Road under the Country Roads Act.

Whereas the land the site the road the course of which is below set out was taken by the Board under the provisions of the Country Roads Act for the purpose of constructing such new road which new road has now been laid out and formed on the same: And whereas the said Board (being the Country Roads Board incorporated under the said Act) thinks that the road aforesaid is fit to be used as part of a public highway such Board at a meeting now holden doth by this Resolution hereby declare the said new road the course of which is described in the Schedule hereto with the commencing and terminating points thereof respectively specified to be part of a main road within the meaning and for the purposes of the Country Roads Act.

SCHEDULE.

Shire of Avoca.

8. *Ararat-St. Arnaud road* (608).—All those pieces of land in the Parish of Landsborough, the boundaries of which are as follow:—

- (a) Commencing at a point on the north-eastern boundary of allotment 2P, section 5, of the said parish, distant 123 deg. 50 min. 1,492 links from the northern angle of the said allotment; thence by lines bearing respectively 123 deg. 50 min. 304 links, 153 deg. 13 min. 110 links, and 311 deg. 31 min. 403.5 links to the point of commencement.
- (b) Commencing at the southern angle of allotment 3P, section 5, of the said parish; thence by lines bearing respectively 303 deg. 50 min. 106 links, 328 deg. 22 min. 400 links, 139 deg. 26 min. 487.6 links, and 213 deg. 36 min. 35 links to the point of commencement—

which said pieces of land are particularly delineated and shown coloured red on survey plans, Nos. 5198 and 5199, lodged in the office of the Country Roads Board.

The common seal of the Country Roads Board was hereto affixed, at Melbourne, this twenty-seventh day of July, One thousand nine hundred and fifty-three, in the presence of—

(SEAL) D. V. DARWIN, Chairman.
F. M. CORRIGAN, Member.
W. H. NEVILLE, Secretary.

And the Honorable Samuel Merrifield, Her Majesty's Commissioner of Public Works for the State of Victoria, shall give the necessary directions herein accordingly.

A. MAHLSTEDT,
Clerk of the Executive Council.

COUNTRY ROADS BOARD.

At the Executive Council Chamber, Melbourne, the
fourth day of August, 1953.

PRESENT:

His Excellency the Administrator of the Government of
the State of Victoria.

Mr. Holt | Mr. Galbally.
Mr. Scully |

DECLARATION OF THE NEW HEALESVILLE-KINGLAKE ROAD IN THE SHIRE OF HEALESVILLE.

WHEREAS by section 21 of the *Country Roads Act 1928* (No. 3662) it is amongst other things enacted that when the Country Roads Board under the provisions of the Country Roads Act has taken the land necessary for constructing a road or deviation it shall as soon as it thinks such road or deviation is fit to be used as a public highway by Resolution declare the road or deviation to be a main road or part thereof and that upon publication in the *Government Gazette* of the Order of the Governor in Council confirming such Resolution such road or deviation shall thereupon be a main road or part thereof within the meaning of the said Act: And whereas the said Board has by Resolution declared the road on the land described in the Schedule to such Resolution to be part of a main road: Now therefore His Excellency the Administrator of the Government of the State of Victoria by and with the advice of the Executive Council thereof doth hereby confirm the said Resolution.

Resolution for Declaration of a New Main Road under the Country Roads Act.

Whereas the land the site the road the course of which is below set out was taken by the Board under the provisions of the Country Roads Act for the purpose of constructing such new road which new road has now been laid out and formed on the same: And whereas the said Board (being the Country Roads Board incorporated under the said Act) thinks that the road aforesaid is fit to be used as part of a public highway such Board at a meeting now holden doth by this Resolution hereby declare the said new road the course of which is described in the Schedule hereto with the commencing and terminating points thereof respectively specified to be part of a main road within the meaning and for the purposes of the Country Roads Act.

SCHEDULE.

Shire of Healesville.

4. *Healesville-Kinglake road (7304)*.—All those pieces of land in the Parish of Tarrawarra, the boundaries of which are as follow:—

- (a) Commencing at a point on the northern boundary of allotment 46A² of the said parish distant 90 deg. 2 min. 156 links from the north-western angle of the said allotment; thence by lines bearing respectively 169 deg. 43 min. 199 links, 342 deg. 37 min. 150 links, and 9 deg. 59 min. 53.5 links to the point of commencement.
- (b) Commencing at an angle in the western boundary of the existing Healesville-Kinglake road through allotments 46A¹ and 46C of the said parish, the said angle being formed by the intersection of lines bearing 43 deg. 38 min. and 8 deg. 58 min.; thence by lines bearing respectively 223 deg. 38 min. 91.5 links, 9 deg. 46 min. 307.3 links, 153 deg. 49 min. 84 links, and 188 deg. 58 min. 164 links to the point of commencement.
- (c) Commencing at an angle in the eastern boundary of the existing Healesville-Kinglake road through allotment 46C of the said parish, the said angle being formed by the intersection of lines bearing 205 deg. 26 min. and 216 deg. 16 min.; thence by lines bearing respectively 205 deg. 23 min. 501.7 links, 186 deg. 31 min. 377 links, 333 deg. 49 min. 203.5 links, 352 deg. 46 min. 175.2 links, 31 deg. 15 min. 179.5 links, 44 deg. 51 min. 236.3 links, and 36 deg. 16 min. 187 links to the point of commencement.
- (d) Commencing at a point on the north-eastern boundary of allotment 45B of the said parish distant 129 deg. 9 min. 249 links from the northern angle of the said allotment; thence by lines bearing respectively 129 deg. 9 min. 110 links, 180 deg. 2 min. 71 links, 217 deg. 1 min. 599 links, 235 deg. 55 min. 3.5 links, 32 deg. 39 min. 402.2 links, and 12 deg. 28 min. 287.8 links to the point of commencement.
- (e) Commencing at a point on the western boundary of allotment 45A of the said parish distant 198 deg. 16 min. 117.2 links from the north-western angle of the said allotment; thence by lines bearing respectively 157 deg. 35 min. 314.2 links, 326 deg. 18 min. 148.8 links, 347 deg. 4 min. 168 links, and 18 deg. 16 min. 3 links to the point of commencement.
- (f) Commencing at the north-eastern angle of lot 11 on plan of subdivision numbered 7825, lodged in the Office of Titles, and being part of allotment 45N of the said parish; thence by lines bearing respectively 165 deg. 39 min. 157 ft. 9 in., 174 deg. 31 min. 396 feet, 186 deg. 42 min. 312 ft. 8 in., 4 deg. 27 min. 307 ft. 3½ in., 355 deg. 9 min. 326 ft. 5½ in., 347 deg. 10 min. 235 ft. 0½ in., and 101 deg. 53 min. 15 ft. 9 in. to the point of commencement.
- (g) Commencing at a point on the eastern boundary of allotment 45M of the said parish distant 136 deg. 8 min. 251 links and 160 deg. 14 min. 237.2 links from the north-eastern angle of the said allotment; thence by lines bearing respectively 160 deg. 14 min. 187.8 links, 198 deg. 45 min. 149.7 links, and 357 deg. 14 min. 319 links to the point of commencement.
- (h) Commencing at a point on the eastern boundary of allotment 101 of the said parish distant 19 deg. 17 min. 137 links and 2 deg. 42 min. 814 links from the south-eastern angle of the said allotment; thence by lines bearing respectively 356 deg. 34 min. 280 links, 341 deg. 12 min. 302 links, 148 deg. 46 min. 133 links, 170 deg. 28 min. 312 links, and 182 deg. 42 min. 144 links to the point of commencement.
- (i) Commencing at a point on the western boundary of allotment 116A of the said parish distant 172 deg. 4 min. 432 links and 178 deg. 4 min. 101.3 links from the north-western angle of the said allotment; thence by lines bearing respectively 161 deg. 20 min. 321 links, 328 deg. 46 min. 188.8 links, and 358 deg. 4 min. 142.7 links to the point of commencement.
- (j) Commencing at the eastern angle of allotment 99A of the said parish; thence by lines bearing respectively 147 deg. 21 min. 131 links, 311 deg. 24 min. 239 links, and 113 deg. 29 min. 118.8 links to the point of commencement.
- (k) Commencing at the northern angle of allotment 99A of the said parish; thence by lines bearing respectively 311 deg. 6 min. 697 links, 118 deg. 36 min. 108 links, and 133 deg. 22 min. 592 links to the point of commencement.
- (l) Commencing at the north-eastern angle of allotment 99 of the said parish; thence by lines bearing respectively 163 deg. 39 min. 141.5 links, 320 deg. 4 min. 257.8 links, and 116 deg. 14 min. 140 links to the point of commencement.
- (m) Commencing at a point on the western boundary of allotment 119A of the said parish distant 118 deg. 36 min. 86 links from the north-western angle of the said allotment; thence by lines bearing respectively 127 deg. 48 min. 14.7 links, 133 deg. 32 min. 524 links, 114 deg. 45 min. 203 links, 141 deg. 8 min. 121 links, 293 deg. 29 min. 142.4 links, and 313 deg. 22 min. 717 links to the point of commencement.
- (n) Commencing at the southern angle of allotment 120A of the said parish; thence by lines bearing respectively 298 deg. 36 min. 175 links, 343 deg. 39 min. 219.7 links, and 143 deg. 49 min. 365 links to the point of commencement.
- (o) Commencing at the south-western angle of allotment 122A of the said parish; thence by lines bearing respectively 343 deg. 50 min. 121.2 links, 137 deg. 55 min. 242.2 links, and 296 deg. 14 min. 143.4 links to the point of commencement.
- (p) Commencing at a point on the western boundary of allotment 122A of the said parish distant 343 deg. 50 min. 712 links from the south-western angle of the said allotment; thence by lines bearing respectively 302 deg. 27 min. 175.5 links, 342 deg. 40 min. 261 links, 349 deg. 34 min. 15.7 links, and 147 deg. 29 min. 425.4 links to the point of commencement.

Also, all those pieces of land in the Parish of Tarrawarra North, the boundaries of which are as follow:—

- (a) Commencing at the south-eastern angle of allotment 94 of the said parish; thence by lines bearing respectively 190 deg. 15 min. 579 links, 212 deg. 21 min. 53.2 links, 10 deg. 15 min. 1,536.9 links, 355 deg. 26 min. 115.1 links, 160 deg. 37 min. 100 links, and 190 deg. 15 min. 933 links to the point of commencement.

- (b) Commencing at the south-western angle of allotment 124A of the said parish; thence by lines bearing respectively 340 deg. 37 min. 577 links, 341 deg. 1 min. 324 links, 334 deg. 20 min. 218 links, 303 deg. 57 min. 371 links, 290 deg. 26 min. 46.1 links, 327 deg. 18 min. 117 links, 124 deg. 48 min. 259.7 links, 127 deg. 47 min. 283.4 links, 153 deg. 4 min. 180.8 links, 160 deg. 59 min. 685.8 links, 165 deg. 9½ min. 227.4 links, and 165 deg. 26 min. 18.3 links to the point of commencement—

which said pieces of land are particularly delineated and shown coloured red on survey plans numbered 5126, 4909, 4972, and 4971, lodged in the office of the Country Roads Board.

The common seal of the Country Roads Board was hereto affixed at Melbourne, this twenty-seventh day of July, One thousand nine hundred and fifty-three, in the presence of—

(SEAL) D. V. DARWIN, Chairman.
F. M. CORRIGAN, Member.
W. H. NEVILLE, Secretary.

And the Honorable Samuel Merrifield, Her Majesty's Commissioner of Public Works for the State of Victoria, shall give the necessary directions herein accordingly.

A. MAHLSTEDT,
Clerk of the Executive Council.

COUNTRY ROADS BOARD.

At the Executive Council Chamber, Melbourne, the fourth day of August, 1953.

PRESENT:

His Excellency the Administrator of the Government of the State of Victoria.

Mr. Holt | Mr. Galbally.
Mr. Scully

DECLARATION OF THE NEW COROP-ROAD IN THE SHIRE OF ROCHESTER.

WHEREAS by section 21 of the *Country Roads Act 1928* (No. 3662) it is amongst other things enacted that when the Country Roads Board under the provisions of the Country Roads Act has taken the land necessary for constructing a road or deviation it shall as soon as it thinks such road or deviation is fit to be used as a public highway by Resolution declare the road or deviation to be a main road or part thereof and that upon publication in the *Government Gazette* of the Order of the Governor in Council confirming such Resolution such road or deviation shall thereupon be a main road or part thereof within the meaning of the said Act: And whereas the said Board has by Resolution declared the road on the land described in the Schedule to such Resolution to be part of a main road: Now therefore His Excellency the Administrator of the Government of the State of Victoria by and with the advice of the Executive Council thereof doth hereby confirm the said Resolution.

Resolution for Declaration of a New Main Road under the Country Roads Act.

Whereas the land the site the road the course of which is below set out was taken by the Board under the provisions of the Country Roads Act for the purpose of constructing such new road which new road has now been laid out and formed on the same: And whereas the said Board (being the Country Roads Board incorporated under the said Act) thinks that the road aforesaid is fit to be used as part of a public highway such Board at a meeting now holden doth by this Resolution hereby declare the said new road the course of which is described in the Schedule hereto with the commencing and terminating points thereof respectively specified to be part of a main road within the meaning and for the purposes of the Country Roads Act.

SCHEDULE.

Shire of Rochester.

5. *Corop-road* (14205).—All those pieces of land in the Parishes of Rochester, Corop, and Nanneella, the boundaries of which are as follow:—

- (a) Commencing at the north-eastern angle of allotment 61, Parish of Rochester; thence by lines bearing respectively 180 deg. 0 min. 673 links,

339 deg. 28 min. 541 links, 291 deg. 7 min. 462.5 links, and 90 deg. 0 min. 621 links to the point of commencement.

- (b) Commencing at a point on the western boundary of allotment 4 of the Parish of Corop distant 179 deg. 30 min. 2,110 links from the north-western angle of the said allotment; thence by lines bearing respectively 153 deg. 56 min. 668 links, 328 deg. 38 min. 562 links, and 359 deg. 30 min. 120 links to the point of commencement.
- (c) Commencing at the north-eastern angle of allotment 3 of the Parish of Corop; thence by lines bearing respectively 180 deg. 0 min. 612 links, 353 deg. 12 min. 616.3 links, 338 deg. 20 min. 107.6 links, 336 deg. 48 min. 369 links, 147 deg. 6 min. 475.2 links, and 180 deg. 0 min. 40.2 links to the point of commencement.
- (d) Commencing at the south-western angle of a Cemetery Reserve in the Parish of Nanneella adjacent to the southern boundary of allotment 107 of the said parish; thence by lines bearing respectively 0 deg. 0 min. 262.5 links, 174 deg. 40 min. 182.5 links, 166 deg. 5 min. 83.3 links, and 270 deg. 0 min. 37 links to the point of commencement—

which said pieces of land are particularly delineated and shown coloured red and yellow on survey plans numbered 5192, 5193, 5194, and 5195, lodged in the office of the Country Roads Board.

The common seal of the Country Roads Board was hereto affixed at Melbourne, this twenty-seventh day of July, One thousand nine hundred and fifty-three, in the presence of—

(SEAL) D. V. DARWIN, Chairman.
F. M. CORRIGAN, Member.
W. H. NEVILLE, Secretary.

And the Honorable Samuel Merrifield, Her Majesty's Commissioner of Public Works for the State of Victoria, shall give the necessary directions herein accordingly.

A. MAHLSTEDT,
Clerk of the Executive Council.

COUNTRY ROADS BOARD.

At the Executive Council Chamber, Melbourne, the fourth day of August, 1953.

PRESENT:

His Excellency the Administrator of the Government of the State of Victoria.

Mr. Holt | Mr. Galbally.
Mr. Scully

DECLARATION OF THE NEW COLAC-BEECH FOREST ROAD IN THE SHIRE OF COLAC.

WHEREAS by section 21 of the *Country Roads Act 1928* (No. 3662) it is amongst other things enacted that when the Country Roads Board under the provisions of the Country Roads Act has taken the land necessary for constructing a road or deviation it shall as soon as it thinks such road or deviation is fit to be used as a public highway by Resolution declare the road or deviation to be a main road or part thereof and that upon publication in the *Government Gazette* of the Order of the Governor in Council confirming such Resolution such road or deviation shall thereupon be a main road or part thereof within the meaning of the said Act: And whereas the said Board has by Resolution declared the road on the land described in the Schedule to such Resolution to be part of a main road: Now therefore His Excellency the Administrator of the Government of the State of Victoria by and with the advice of the Executive Council thereof doth hereby confirm the said Resolution.

Resolution for Declaration of a New Main Road under the Country Roads Act.

Whereas the land the site the road the course of which is below set out was taken by the Board under the provisions of the Country Roads Act for the purpose of constructing such new road which new road has now been laid out and formed on the same: And whereas the said Board (being the Country Roads Board incorporated under the said Act) thinks that the road aforesaid is fit to be used as part of a public highway such Board at a meeting now holden doth by this Resolution hereby declare the said new road the course of which is described in the

Schedule hereto with the commencing and terminating points thereof respectively specified to be part of a main road within the meaning and for the purposes of the Country Roads Act.

SCHEDULE.

Shire of Colac.

10. *Colac-Beech Forest road* (3710).—All those pieces of land in the Parish of Barongarook, the boundaries of which are as follow:—

- (a) Commencing at a point on the eastern boundary of allotment 19 of the said parish, distant 360 deg. 0 min. 1,296.6 links from the south-eastern angle of the said allotment; thence by lines bearing respectively 202 deg. 1 min. 1,157 links, 182 deg. 27 min. 434 links, 342 deg. 29 min. 78.5 links, 358 deg. 33 min. 248.8 links, 11 deg. 44 min. 240.1 links, 23 deg. 2 min. 427.6 links, 11 deg. 55 min. 192 links, 17 deg. 31 min. 323 links, 42 deg. 57 min. 189.4 links, and 180 deg. 0 min. 80 links to the point of commencement.
- (b) Commencing at a point on the western boundary of allotment 19B of the said parish, distant 339 deg. 18 min. 136.4 links from the southern angle of the said allotment; thence by lines bearing respectively 315 deg. 16 min. 296.9 links, 343 deg. 47 min. 110.7 links, 354 deg. 14 min. 332.6 links, and 157 deg. 8 min. 703.4 links to the point of commencement.
- (c) Commencing at the south-eastern angle of allotment 19A of the said parish; thence by lines bearing respectively 270 deg. 0 min. 145 links, 8 deg. 36 min. 397 links, 350 deg. 34 min. 426 links, 135 deg. 16 min. 27 links, 159 deg. 18 min. 382.4 links, and 179 deg. 49 min. 435.9 links to the point of commencement—

which said pieces of land are particularly delineated and shown coloured red on survey plan No. 5267, lodged in the office of the Country Roads Board.

The common seal of the Country Roads Board was hereto affixed, at Melbourne, this twenty-seventh day of July, One thousand nine hundred and fifty-three, in the presence of—

(SEAL) D. V. DARWIN, Chairman.
F. M. CORRIGAN, Member.
W. H. NEVILLE, Secretary.

And the Honorable Samuel Merrifield, Her Majesty's Commissioner of Public Works for the State of Victoria, shall give the necessary directions herein accordingly.

A. MAHLSTEDT,
Clerk of the Executive Council.

COUNTRY ROADS BOARD.

At the Executive Council Chamber, Melbourne, the fourth day of August, 1953.

PRESENT:

His Excellency the Administrator of the Government of the State of Victoria.

Mr. Holt | Mr. Galbally.
Mr. Scully

DECLARATION OF THE NEW DARLINGTON-CARRANBALLAC ROAD IN THE SHIRE OF MORTLAKE.

WHEREAS by section 21 of the *Country Roads Act* 1928 (No. 3662) it is amongst other things enacted that when the Country Roads Board under the provisions of the Country Roads Act has taken the land necessary for constructing a road or deviation it shall as soon as it thinks such road or deviation is fit to be used as a public highway by Resolution declare the road or deviation to be a main road or part thereof and that upon publication in the *Government Gazette* of the Order of the Governor in Council confirming such Resolution such road or deviation shall thereupon be a main road or part thereof within the meaning of the said Act: And whereas the said Board has by Resolution declared the road on the land described in the Schedule to such Resolution to be part of a main road: Now therefore His Excellency the Administrator of the Government of the State of Victoria by and with the advice of the Executive Council thereof doth hereby confirm the said Resolution.

Resolution for Declaration of a New Main Road under the Country Roads Act.

Whereas the land the site the road the course of which is below set out was taken by the Board under the provisions of the Country Roads Act for the purpose of constructing such new road which new road has now been laid out and formed on the same: And whereas the said Board (being the Country Roads Board incorporated under the said Act) thinks that the road aforesaid is fit to be used as part of a public highway such Board at a meeting now holden doth by this Resolution hereby declare the said new road the course of which is described in the Schedule hereto with the commencing and terminating points thereof respectively specified to be part of a main road within the meaning and for the purposes of the Country Roads Act.

SCHEDULE.

Shire of Mortlake.

10. *Darlington-Carranballac road* (11110).—All that piece of land in the Parish of Kornong, the boundaries of which are as follow:—Commencing at an angle in the western boundary of the existing Darlington-Carranballac road through subdivision B of allotment 31 of the said parish, the angle being formed by lines bearing 180 deg. 0 min. and 221 deg. 15 min.; thence by lines bearing respectively 221 deg. 15 min. 700 links, 30 deg. 33 min. 663.5 links, 10 deg. 45 min. 666.7 links, and 180 deg. 0 min. 700 links to the point of commencement—which said piece of land is particularly delineated and shown coloured red on survey plan numbered 5325, lodged in the office of the Country Roads Board.

The common seal of the Country Roads Board was hereto affixed at Melbourne, this twenty-seventh day of July, One thousand nine hundred and fifty-three, in the presence of—

(SEAL) D. V. DARWIN, Chairman.
F. M. CORRIGAN, Member.
W. H. NEVILLE, Secretary.

And the Honorable Samuel Merrifield, Her Majesty's Commissioner of Public Works for the State of Victoria, shall give the necessary directions herein accordingly.

A. MAHLSTEDT,
Clerk of the Executive Council.

COUNTRY ROADS BOARD.

At the Executive Council Chamber, Melbourne, the fourth day of August, 1953.

PRESENT:

His Excellency the Administrator of the Government of the State of Victoria.

Mr. Holt | Mr. Galbally.
Mr. Scully

DECLARATION OF THE NEW COLAC-BEECH FOREST ROAD IN THE SHIRE OF COLAC.

WHEREAS by section 21 of the *Country Roads Act* 1928 (No. 3662) it is amongst other things enacted that when the Country Roads Board under the provisions of the Country Roads Act has taken the land necessary for constructing a road or deviation it shall as soon as it thinks such road or deviation is fit to be used as a public highway by Resolution declare the road or deviation to be a main road or part thereof and that upon publication in the *Government Gazette* of the Order of the Governor in Council confirming such Resolution such road or deviation shall thereupon be a main road or part thereof within the meaning of the said Act: And whereas the said Board has by Resolution declared the road on the land described in the Schedule to such Resolution to be part of a main road: Now therefore His Excellency the Administrator of the Government of the State of Victoria by and with the advice of the Executive Council thereof doth hereby confirm the said Resolution.

Resolution for Declaration of a New Main Road under the Country Roads Act.

Whereas the land the site the road the course of which is below set out was taken by the Board under the provisions of the Country Roads Act for the purpose of constructing such new road which new road has now been laid out and formed on the same: And whereas the said Board (being the Country Roads Board incorporated under the said Act) thinks that the road aforesaid is fit to be

used as part of a public highway such Board at a meeting now holden doth by this Resolution hereby declare the said new road the course of which is described in the Schedule hereto with the commencing and terminating points thereof respectively specified to be part of a main road within the meaning and for the purposes of the Country Roads Act.

SCHEDULE.
Shire of Colac.

10. Colac-Beech Forest road (3710).—All those pieces of land in the Parishes of Barongarook and Elliminyt, the boundaries of which are as follow:—

- (a) Commencing at the south-western angle of allotment 10A of the Parish of Barongarook; thence by lines bearing respectively 0 deg. 5 min. 241 links, 33 deg. 46 min. 533 links, 164 deg. 54 min. 70 links, and 207 deg. 3 min. 692 links to the point of commencement.
- (b) Commencing at the south-western angle of allotment 44B of the Parish of Elliminyt; thence by lines bearing respectively 332 deg. 39 min. 390 links, 141 deg. 30 min. 442 links, and 269 deg. 39 min. 96 links to the point of commencement.
- (c) Commencing at a point on the western boundary of allotment 44B of the Parish of Elliminyt, distant 332 deg. 39 min. 2,153 links and 347 deg. 27 min. 364.5 links from the south-western angle of the said allotment; thence by lines bearing respectively 347 deg. 27 min. 760 links, 20 deg. 19 min. 859 links, 187 deg. 35 min. 1,243 links, and 174 deg. 24 min. 317 links to the point of commencement—

which said pieces of land are particularly delineated and shown coloured red on survey plans Nos. 4795 and 4934, lodged in the office of the Country Roads Board.

The common seal of the Country Roads Board was hereto affixed, at Melbourne, this twenty-seventh day of July, One thousand nine hundred and fifty-three, in the presence of—

(SEAL) D. V. DARWIN, Chairman.
F. M. CORRIGAN, Member.
W. H. NEVILLE, Secretary.

And the Honorable Samuel Merrifield, Her Majesty's Commissioner of Public Works for the State of Victoria, shall give the necessary directions herein accordingly.

A. MAHLSTEDT,
Clerk of the Executive Council.

COUNTRY ROADS BOARD.

At the Executive Council Chamber, Melbourne, the fourth day of August, 1953.

PRESENT:

His Excellency the Administrator of the Government of the State of Victoria.

Mr. Holt | Mr. Galbally.
Mr. Scully

DECLARATION OF THE NEW WARRIGAL-ROAD IN THE CITY OF CAMBERWELL.

WHEREAS by section 21 of the *Country Roads Act 1928* (No. 3662) it is amongst other things enacted that when the Country Roads Board under the provisions of the Country Roads Act has taken the land necessary for constructing a road or deviation it shall as soon as it thinks such road or deviation is fit to be used as a public highway by Resolution declare the road or deviation to be a main road or part thereof and that upon publication in the *Government Gazette* of the Order of the Governor in Council confirming such Resolution such road or deviation shall thereupon be a main road or part thereof within the meaning of the said Act: And whereas the said Board has by Resolution declared the road on the land described in the Schedule to such Resolution to be part of a main road: Now therefore His Excellency the Administrator of the Government of the State of Victoria by and with the advice of the Executive Council thereof doth hereby confirm the said Resolution.

Resolution for Declaration of a New Main Road under the Country Roads Act.

Whereas the land the site the road the course of which is below set out was taken by the Board under the provisions of the Country Roads Act for the purpose of

constructing such new road which new road has now been laid out and formed on the same: And whereas the said Board (being the Country Roads Board incorporated under the said Act) thinks that the road aforesaid is fit to be used as part of a public highway such Board at a meeting now holden doth by this Resolution hereby declare the said new road the course of which is described in the Schedule hereto with the commencing and terminating points thereof respectively specified to be part of a main road within the meaning and for the purposes of the Country Roads Act.

SCHEDULE.

City of Camberwell.

3. Warrigal-road (19403).—All that piece of land in the Parish of Boroondara, the boundaries of which are as follow:—Commencing at a point on the eastern boundary of portion 139 of the said parish, distant 179 deg. 27 min. 40 feet from the north-eastern angle of the said portion; thence by lines bearing respectively 179 deg. 27 min. 107 ft. 5½ in., 270 deg. 0 min. 36 ft. 0½ in., 44 deg. 44 min. 36 ft. 8 in., 359 deg. 27 min. 147 ft. 2 in., and 134 deg. 44 min. 14 ft. 2½ in. to the point of commencement—which said piece of land is particularly delineated and shown coloured red on survey plan No. 5170, lodged in the office of the Country Roads Board.

The common seal of the Country Roads Board was hereto affixed, at Melbourne, this twenty-seventh day of July, One thousand nine hundred and fifty-three, in the presence of—

(SEAL) D. V. DARWIN, Chairman.
F. M. CORRIGAN, Member.
W. H. NEVILLE, Secretary.

And the Honorable Samuel Merrifield, Her Majesty's Commissioner of Public Works for the State of Victoria, shall give the necessary directions herein accordingly.

A. MAHLSTEDT,
Clerk of the Executive Council.

COUNTRY ROADS BOARD.

At the Executive Council Chamber, Melbourne, the fourth day of August, 1953.

PRESENT:

His Excellency the Administrator of the Government of the State of Victoria.

Mr. Holt | Mr. Galbally.
Mr. Scully

ORDER APPROVING OF A DEVIATION FROM A MAIN ROAD IN THE SHIRE OF BRIGHT.

WHEREAS the Country Roads Board constituted under the *Country Roads Act 1928* (No. 3662) has represented to His Excellency the Governor in Council that it appears to it desirable that the deviation hereinafter referred to from the existing Kiewa Valley-road in the Shire of Bright (declared to be a main road under the said Act which declaration was confirmed by the Order in Council published in the *Government Gazette* of the 5th August, 1931, on page 2170) should be made by the said Board: And whereas the said Board in accordance with the requirements of section 19 of the said cited Act has caused to be prepared a map plan and estimate showing the points between which and on and through what land the said deviation is proposed to be made and the cost of acquiring the land and constructing the said deviation: And whereas on an inspection of the said map and plan and a consideration of the said estimate His Excellency the Governor in Council is satisfied that there are funds legally available for acquiring the land and constructing the said deviation: Now therefore be it known by this present Order that His Excellency the Administrator of the Government of the State of Victoria with the advice of the Executive Council thereof doth hereby approve of the said road being made, that is to say:—

All those pieces of land in the Parish of Mullindolungong, the boundaries of which are as follow:—

- (a) Commencing at a point on the eastern boundary of allotment 2, section 1, of the said parish distant 147 deg. 36 min. 1,812.4 links from the north-eastern angle of the said allotment; thence by lines bearing respectively 147 deg. 36 min. 166.4 links, 170 deg. 22 min. 181 links, and 339 deg. 28 min. 340.5 links to the point of commencement.

- (b) Commencing at a point on the western boundary of allotment 9E, section 1, of the said parish distant 160 deg. 32 min. 315.5 links from the north-western angle of the said allotment; thence by lines bearing respectively 146 deg. 54½ min. 765.7 links, 310 deg. 49 min. 362.6 links, and 340 deg. 32 min. 429.4 links to the point of commencement.
- (c) Commencing at a point on the southern boundary of allotment 9B, section 1, of the said parish distant 138 deg. 16 min. 732.3 links from the south-western angle of the said allotment; thence by lines bearing respectively 125 deg. 26 min. 670.5 links, 292 deg. 59 min. 344.2 links, and 318 deg. 16 min. 342.9 links to the point of commencement.
- (d) Commencing at the north-eastern angle of allotment 1, section 3, of the said parish; thence by lines bearing respectively 132 deg. 23 min. 307 links, 153 deg. 0 min. 781 links, 194 deg. 30 min. 1,106 links, 159 deg. 39 min. 389 links, 270 deg. 0 min. 291.5 links, 353 deg. 56½ min. 554.8 links, 30 deg. 20 min. 730.4 links, 346 deg. 28½ min. 453.5 links, 325 deg. 29 min. 664.2 links, 285 deg. 42½ min. 618.3 links, and 90 deg. 0 min. 619.4 links to the point of commencement—

which said pieces of land are particularly delineated and shown coloured red on survey plans numbered 5747, 5748, 5755, and 5756, lodged in the office of the Country Roads Board.

And the Honorable Samuel Merrifield, Her Majesty's Commissioner of Public Works for the State of Victoria, shall give the necessary directions herein accordingly.

A. MAHLSTEDT,
Clerk of the Executive Council.

COUNTRY ROADS BOARD.

At the Executive Council Chamber, Melbourne, the fourth day of August, 1953.

PRESENT:

His Excellency the Administrator of the Government of the State of Victoria.

Mr. Holt | Mr. Galbally.
Mr. Scully

DECLARATION OF THE NEW WOOMELANG-LASCELLES ROAD IN THE SHIRE OF KARKAROOC.

WHEREAS by section 21 of the *Country Roads Act* 1928 (No. 3662) it is amongst other things enacted that when the Country Roads Board under the provisions of the Country Roads Act has taken the land necessary for constructing a road or deviation it shall as soon as it thinks such road or deviation is fit to be used as a public highway by Resolution declare the road or deviation to be a main road or part thereof and that upon publication in the *Government Gazette* of the Order of the Governor in Council confirming such Resolution such road or deviation shall thereupon be a main road or part thereof within the meaning of the said Act: And whereas the said Board has by Resolution declared the road on the land described in the Schedule to such Resolution to be part of a main road: Now therefore His Excellency the Administrator of the Government of the State of Victoria by and with the advice of the Executive Council thereof doth hereby confirm the said Resolution.

Resolution for Declaration of a New Main Road under the Country Roads Act.

Whereas the land the site the road the course of which is below set out was taken by the Board under the provisions of the Country Roads Act for the purpose of constructing such new road which new road has now been laid out and formed on the same: And whereas the said Board (being the Country Roads Board incorporated under the said Act) thinks that the road aforesaid is fit to be used as part of a public highway such Board at a meeting now holden doth by this Resolution hereby declare the said new road the course of which is described in the Schedule hereto with the commencing and terminating points thereof respectively specified to be part of a main road within the meaning and for the purposes of the Country Roads Act.

SCHEDULE.

Shire of Karkaroc.

9. *Woomelang-Lascelles road* (8209).—All that piece of land in the Parish of Minapre, the boundaries of which are as follow:—Commencing at a point on the eastern boundary of allotment 24 of the said parish distant 360 deg. 0 min. 5,536.8 links from the south-eastern angle of the said allotment; thence by lines bearing respectively 336 deg. 33 min. 886 links, 134 deg. 44 min. 496.3 links, and 180 deg. 0 min. 463.2 links to the point of commencement—which said piece of land is particularly delineated and shown coloured red on survey plan numbered 5043, lodged in the office of the Country Roads Board.

The common seal of the Country Roads Board was hereto affixed at Melbourne, this twenty-seventh day of July, One thousand nine hundred and fifty-three, in the presence of—

(SEAL) D. V. DARWIN, Chairman.
F. M. CORRIGAN, Member.
W. H. NEVILLE, Secretary.

And the Honorable Samuel Merrifield, Her Majesty's Commissioner of Public Works for the State of Victoria, shall give the necessary directions herein accordingly.

A. MAHLSTEDT,
Clerk of the Executive Council.

COUNTRY ROADS BOARD.

At the Executive Council Chamber, Melbourne, the fourth day of August, 1953.

PRESENT:

His Excellency the Administrator of the Government of the State of Victoria.

Mr. Holt | Mr. Galbally.
Mr. Scully

ORDER APPROVING OF A NEW ROAD IN THE SHIRE OF MAFFRA.

WHEREAS the Country Roads Board constituted under the *Country Roads Act* 1928 (No. 3662) has represented to His Excellency the Governor in Council that it appears to it desirable that the new Licola-Crescent Creek road in the Shire of Maffra be made by the said Board: And whereas the said Board in accordance with the requirements of section 4 of the *Country Roads Act* 1936 (No. 4458) and of section 19 of the said first cited Act has caused to be prepared a map plan and estimate showing the points between which and on and through what land the said new road is proposed to be made and the cost of acquiring the land and constructing the said new road: And whereas on an inspection of the said map and plan and a consideration of the said estimate His Excellency the Governor in Council is satisfied that there are funds legally available for acquiring the land and constructing the said new road: Now therefore be it known by this present Order that His Excellency the Administrator of the Government of the State of Victoria with the advice of the Executive Council thereof doth hereby approve of the said road being made, that is to say:—

All that piece of land in the Parish of Licola, the boundaries of which are as follow:—Commencing at the southern angle of allotment 23 of the said parish; thence by lines bearing respectively 315 deg. 14 min. 1,892.2 links, 81 deg. 42½ min. 330.9 links, 114 deg. 25 min. 142.6 links, 135 deg. 5½ min. 167 links, 160 deg. 38 min. 235.7 links, 110 deg. 16½ min. 282.3 links, 116 deg. 20 min. 447.8 links, 45 deg. 23 min. 334.6 links, 60 deg. 37½ min. 375 links, 26 deg. 30½ min. 466.6 links, 42 deg. 50 min. 134.5 links, 70 deg. 29 min. 543.4 links, 102 deg. 26½ min. 160.6 links, 113 deg. 30½ min. 373 links, 121 deg. 58½ min. 233.7 links, 129 deg. 52 min. 35.5 links, 251 deg. 8 min. 564.7 links, 221 deg. 12 min. 423.4 links, 225 deg. 31 min. 876.7 links, and 240 deg. 24½ min. 745.3 links to the point of commencement—which said piece of land is particularly delineated and shown coloured red on survey plan numbered 5765, lodged in the office of the Country Roads Board.

And the Honorable Samuel Merrifield, Her Majesty's Commissioner of Public Works for the State of Victoria, shall give the necessary directions herein accordingly.

A. MAHLSTEDT,
Clerk of the Executive Council.

RIVER IMPROVEMENT ACT 1948.

At the Executive Council Chamber, Melbourne, the fourth day of August, 1953.

PRESENT:

His Excellency the Administrator of the Government of the State of Victoria.

Mr. Holt | Mr. Galbally.
Mr. Scully |

TAMBO RIVER IMPROVEMENT TRUST
CONSTITUTED.

UNDER the powers conferred by the *River Improvement Act 1948* and all other powers thereunto him enabling, His Excellency the Administrator of the Government of the State of Victoria, by and with the advice of the Executive Council of the said State, doth hereby declare, order, and direct as follows:—

1. That the area included within the boundaries defined in the Schedule hereto shall be and the same is hereby constituted a river improvement district to be known as the Tambo River Improvement District under the jurisdiction and control of a river improvement trust to be known as the Tambo River Improvement Trust and as on and from the date of this Order the said District and Trust shall be deemed to be so constituted.

2. That the proposed works of the said Trust shall comprise river improvement works in and along the Tambo River and its tributaries within the said District.

3. That the said Trust shall be comprised of seven Commissioners of whom one shall be appointed by the Governor in Council, one shall be elected by the Council of the Shire of Tambo, and five shall be elected by the ratepayers of the District.

SCHEDULE.

Commencing at an angle between two southern boundaries of Crown section A, Swan Reach P.R., Parish of Bumberrah, County of Dargo, respectively bearing 245 deg. 41 min. 645 links, and 261 deg. 34 min. 580 links; thence north-easterly by the north-western boundary of allotment 101B to its northern angle; thence northerly by a line through Crown section A, Swan Reach P.R., and across a road to the south-eastern angle of allotment 29; thence generally northerly by the eastern boundaries of allotments 29 and 32 to the most eastern angle of allotment 32; thence easterly and northerly by the southern and eastern boundaries of allotment 35A and easterly and northerly by the western and northern boundaries of allotment 52A to the south-western angle of allotment 50B; thence northerly and easterly by the western and northern boundaries of allotment 50B and a line in continuation of the last-mentioned boundary across a road to a point in the western boundary of allotment 50A; thence northerly by the western boundary of allotment 50A to its north-western angle; thence easterly by the northern boundaries of allotments 50A, 54A, and 55A to the north-eastern angle of allotment 55A; thence southerly by the eastern boundary of allotment 55A to its south-eastern angle; thence easterly by the northern boundaries of allotments 55c and 56b to the north-eastern angle of allotment 56b; thence generally northerly by the western boundary of allotment 56c to its most western angle; thence north-easterly by a line to the south-western angle of allotment 57A3; thence easterly by the southern boundaries of allotments 57A3 and 57A2 and a line connecting those boundaries to the south-eastern angle of allotment 57A2; thence generally north-westerly by the north-eastern boundaries of allotments 57A2, 57A1, 57b, 58B, 89, and 89A and lines connecting those boundaries to the most eastern point in the southern boundary of allotment 88; thence westerly, north-westerly, and easterly by the southern, western, and northern boundaries of allotment 88 to the south-western angle of allotment 45B1, Parish of Tambo; thence northerly by the western boundaries of allotments 45B1 and 45A1 to the north-western angle of allotment 45A1; thence westerly and northerly by the southern and western boundaries of allotment 47c to its north-western angle; thence northerly by the western boundary of allotment 46b to its north-western angle; thence westerly and northerly by the southern and western boundaries of allotment 47A and a line in continuation of the last-mentioned boundary across a road to the southern angle of allotment 48b; thence generally easterly by the southern boundaries of allotments 48b and 48A to the point of intersection of the last-mentioned boundary and the western boundary of a road through allotment 48A; thence generally northerly by the western boundary of a road through allotments 48A and 48B to the most eastern angle of allotment 49A; thence easterly by a line across a road to the south-western angle of allotment 53A; thence easterly by the southern boundary of allotment 53A to its south-eastern angle; thence generally north-westerly by the eastern and northern

boundaries of allotment 53A to a point in line with the eastern boundary of allotment 50b; thence northerly by a line across a road and the eastern boundary of allotment 50b to its north-eastern angle; thence generally north-westerly by the northern boundaries of allotments 50b and 55A to the most western angle of allotment 55A; thence north-westerly by a line across a road to the south-western angle of allotment 51b; thence north-westerly by a line across a road to the south-eastern angle of a Public Park and Recreation Reserve; thence generally north-westerly by the north-eastern boundaries of the last-mentioned Reserve to its northern angle; thence northerly by a line across a road to the eastern angle of allotment 51b; thence north-westerly by the north-eastern boundary of allotment 51b to its northern angle; thence south-westerly by the southern boundary of allotment 3b to its point of intersection with the eastern boundary of the Eastern Railway Reserve; thence generally northerly by the eastern boundaries of the Eastern Railway Reserve to the north-western boundary of allotment 3b; thence north-easterly by the north-western boundary of allotment 3b and a line in continuation thereof to its point of intersection with the eastern boundary of the Mossiface Main road; thence generally north-westerly by the last-mentioned boundary forming the western boundaries of allotments 3b, 2b, and 1A to its point of intersection with the eastern boundary of the Eastern Railway Reserve; thence generally northerly by eastern boundaries of the Eastern Railway Reserve and lines connecting those boundaries through allotment 1A, allotment 7A, Township of Bruthen, sections 13, 3, and 2, allotments 25b and 24 to the northern boundary of allotment 24; thence generally north-easterly by the southern boundaries of the Eastern Railway Reserve to the western boundary of lot 28, shown on plan of subdivision No. 4797, lodged in the Office of Titles; thence southerly by the western boundary of lot 28 to the north-western angle of allotment 19; thence north-easterly by the north-western boundaries of allotments 19 and 18 and a line across a road connecting those boundaries to the point of intersection with the south-western boundary of the Eastern Railway Reserve; thence generally south-easterly by the last-mentioned boundary, the western and southern boundaries of allotment 17 to the south-eastern angle of allotment 17; thence southerly by a line across the Omeo Highway to the north-western angle of allotment 12; thence generally south-easterly by the northern and eastern boundaries of allotment B to the most southern point in its most eastern boundary; thence generally easterly by the southern boundary of allotment A to the point of intersection with the eastern boundary of part of allotment A bearing north 8 deg. 2 min. east 291 links shown on certificate of title volume 5523, folio 1104549; thence northerly by the last-mentioned boundary and a line in continuation thereof through allotments A and 14 and across a road to a point in the south-western boundary of allotment 30; thence generally northerly by south-western and north-western boundaries of allotment 30 to the north-eastern angle of allotment 32; thence by a line in continuation of the eastern boundary of allotment 32 through allotment 30 to a point in the northern boundary of allotment 30; thence generally easterly by the northern boundary of allotment 30 to its north-eastern angle; thence northerly and easterly by the western and northern boundaries of allotment 29 to the north-eastern angle of allotment 29, Township of Bruthen; thence easterly by a line across the Tambo River and its frontage reserves to the most western point in the northern boundary of allotment 21, Parish of Tambo; thence generally south-westerly by the north-western boundary of allotment 21 to its most western angle; thence south-westerly by a line through allotment 20 to its south-western angle; thence south-westerly by a line in continuation of the last-mentioned line across the Tambo Upper Main Road and the Eastern Railway Reserve to a point in the north-eastern boundary of lot 12 shown on plan of subdivision No. 4148, lodged in the Office of Titles; thence south-easterly by the north-eastern boundary of lot 12 to its north-eastern angle; thence generally south-easterly by the south-western boundary of the Tambo Upper Main Road through lot 16 and forming northern boundaries of lots 11, 9, and 10 and continuing through lot 10 to a point in the eastern boundary of lot 10; thence southerly by the eastern boundaries of lots 10 and 8 to the south-eastern angle of lot 8; thence generally southerly by the eastern boundaries of lots 1 and 2 and a line across a road in continuation of the last-mentioned boundary to a point in the northern boundary of allotment 15b; thence easterly by the northern boundary of allotment 15b to its north-eastern angle; thence southerly by the eastern boundary of allotment 15b to its south-eastern angle; thence generally easterly by the southern boundaries of allotment 15a to its south-eastern angle; thence southerly by a line across a road to the northern angle of allotment 37b; thence generally southerly by the eastern boundaries of allotment 37b to a point in the north-western boundary of allotment 36A; thence north-easterly by a line across a closed

road and the north-western boundaries of allotments 36A and 35A and a line in continuation thereof across the Tambo Upper Main Road to a point in the eastern boundary of the Main Road; thence generally southerly by the eastern boundary of the Tambo Upper Main Road through allotments 35A, 36A, 36B, 37, and 37A, State School Reserve, allotments 39B and 39A to the north-western angle of allotment 40A; thence easterly and southerly by the northern and eastern boundaries of allotments 40A, 41D, and 42A to the north-eastern angle of allotment 42B; thence southerly by the eastern boundaries of allotments 42B, 43B, and 44B, a line through allotment 43A connecting those boundaries, and a line across a road to the north-eastern angle of allotment 87A, Parish of Bumberrah; thence southerly by the eastern boundary of allotment 87A to the north-western angle of allotment 87; thence easterly and southerly by the northern and eastern boundaries of allotment 87 and a line in continuation of the last-mentioned boundary across a road to a point in the southern boundary of a road through allotment 87; thence generally westerly by the southern boundary of a road through allotment 87 to a point in the western boundary of allotment 87; thence generally southerly by the western boundary and easterly by the southern boundary of allotment 87 and a line in continuation of the last-mentioned boundary to a point in the western boundary of allotment 59C; thence generally southerly by the western boundary of allotment 59C and the eastern boundary of a road through allotments 59C and 59B to a point in the southern boundary of allotment 59B; thence easterly and southerly by the northern and eastern boundaries of allotments 59A and 62 to the south-eastern angle of allotment 62; thence southerly by a line in continuation of the eastern boundary of allotment 62 through allotment 62B and across a road through that allotment to a point in the southern boundary of allotment 62B; thence generally westerly by the southern boundary of allotment 62B to a point in line with the eastern boundary of allotment 1, Township of Swan Reach; thence southerly by a line across a road, by the eastern boundary of allotment 1 and by a line in continuation thereof across the Princes Highway to a point in the northern boundary of allotment 3A; thence generally south-westerly by the south-eastern boundary of a road through allotments 3A and 63 to a point in the western boundary of allotment 63; thence generally southerly by the western boundaries of allotments 63, 63A, 64A, and 64A to the south-western angle of allotment 64A; thence easterly by the southern boundary of allotment 64A and a line in continuation thereof across a road to a point in the north-western boundary of allotment 67D; thence generally south-westerly by the north-western boundaries of allotments 67D and 67E, and by the southern boundary of a road through allotment 67B to the north-eastern angle of allotment 75B; thence westerly by the northern boundary of allotment 75B to its north-western angle; thence southerly by the eastern boundaries of allotments 74F and 74G and a line connecting those boundaries across a road through allotment 74F to the south-eastern angle of allotment 74G; thence westerly by the southern boundary of allotment 74G and a line in continuation thereof to a point in the eastern boundary of allotment 74C; thence generally south-westerly by the north-western boundary of a road through allotment 74C to its point of intersection with the southern boundary of allotment 74C; thence westerly by the southern boundary of allotment 74C to its south-western angle; thence south-westerly by a line through allotment 68A to the south-eastern angle of allotment 68C; thence westerly by the southern boundary of allotment 68C to its south-western angle; thence generally north-westerly by the southern boundaries of allotments 68D2, 68D1, and 68E to the south-western angle of allotment 68E; thence westerly by a line across a road to the north-eastern angle of 70A; thence westerly and south-westerly by the northern and western boundaries of allotment 70A to its south-western angle; thence southerly by a line across a road to the north-western angle of allotment 70B; thence generally south-westerly by the western boundaries of allotment 70B to its south-western angle; thence easterly and southerly by the northern and eastern boundaries of allotment 71 to the western angle of allotment 72C; thence south-easterly by the south-western boundary of allotment 72C bearing 142 deg. 50 min. to the southern angle of allotment 72C; thence by lines through Lake King County of Tanjil bearing south 45 deg. west 160 chains, north 45 deg. west 80 chains, and by a line north-easterly to the point of commencement.

All of the boundaries set forth in the foregoing Schedule are shown on a plan approved by the Governor in Council and deposited in the office of the State Rivers and Water Supply Commission, at Melbourne.—(Corres. 53/11531.)

And the Honorable Clive Phillip Stoneham, Her Majesty's Minister of Water Supply for the State of Victoria, shall give the necessary directions herein accordingly.

A. MAHLSTEDT,
Clerk of the Executive Council.

HOUSING ACTS.

*At the Executive Council Chamber, Melbourne, the
eleventh day of August, 1953.*

PRESENT:

His Excellency the Administrator of the Government of
the State of Victoria.

Mr. Fraser
Mr. Smith

Mr. Shepherd.

EXTINGUISHMENT OF AN EASEMENT AND
RESTRICTIVE COVENANTS, SHIRE OF CORIO.

WHEREAS by virtue and in exercise of the powers contained in the Housing Acts the Housing Commission has recommended to the Governor in Council that the easement and restrictive covenants in the municipality of the Shire of Corio, described in the Schedule hereunder, be extinguished: And whereas the Governor in Council consented to the said extinguishment by an Order in Council dated the 21st July, 1953, and published in the *Government Gazette* of the 22nd July, 1953: And whereas the Schedule to the Order so published was erroneous: Now therefore His Excellency the Administrator of the Government of the State of Victoria, in the Commonwealth of Australia, by and with the advice of the Executive Council thereof, doth in pursuance of the powers conferred by the said Acts and upon such recommendation consent and by this Order hereby expunge the Schedule set out and published in the *Government Gazette* of the 22nd July, 1953, and in lieu thereof doth consent to the publication of a Schedule in the form set out hereunder.

SCHEDULE.

First.—The drainage and sewerage easement along and within the southern boundaries of lots 357 to 366 (both inclusive) on plan of subdivision No. 10974, lodged in the Office of Titles.

Secondly.—Any restrictive covenants affecting lots 306 to 315 (both inclusive) and lots 357 to 366 (both inclusive), all on plan of subdivision No. 10974, lodged in the Office of Titles.

And the Honorable Thomas Hayes, Her Majesty's Minister in Charge of Housing for the State of Victoria, shall give the necessary directions herein accordingly.

A. MAHLSTEDT,
Clerk of the Executive Council.

EXPLOSIVES ACT 1928.

*At the Executive Council Chamber, Melbourne, the
eleventh day of August, 1953.*

PRESENT:

His Excellency the Administrator of the Government of
the State of Victoria.

Mr. Fraser
Mr. Smith

Mr. Shepherd.

CLASSIFICATION OF EXPLOSIVES.

HIS Excellency the Administrator of the Government of the State of Victoria, by and with the advice of the Executive Council thereof, and in pursuance of the provisions of section 53 of the *Explosives Act 1928*, doth by this Order classify the under-mentioned explosives as follows:—

CLASS 3.—NITRO-COMPOUND.

Division 1.

D.P. No. 7.

D.P. No. 8.

CLASS 6.—AMMUNITION.

Division 3.

Harpoon Time Fuses.

And the Honorable Joseph Henry Smith, for and on behalf of Her Majesty's Chief Secretary for the State of Victoria, shall give the necessary directions herein accordingly.

A. MAHLSTEDT,
Clerk of the Executive Council.

COUNTRY FIRE AUTHORITY ACTS.

At the Executive Council Chamber, Melbourne, the
eleventh day of August, 1953.

PRESENT:

His Excellency the Administrator of the Government of the
State of Victoria.

Mr. Fraser
Mr. Smith

Mr. Shepherd.

AMENDMENT OF REGULATIONS.

HIS Excellency the Administrator of the Government of the State of Victoria, in the Commonwealth of Australia, by and with the advice of the Executive Council of the said State, and in pursuance of the powers conferred by the Country Fire Authority Acts and all other powers him thereunto enabling, doth hereby amend as follows, with effect from the first day of November, 1953, the Country Fire Authority (General) Regulations, that is to say:—

1. In sub-paragraphs (i) and (ii) of paragraph (a) of clause seven, Part 1, of the said Regulations, for the word "Foreman" there shall be substituted the words "Communications Officer".

2. For clauses forty-six and forty-seven of the said Regulations, there shall be substituted the following clauses:—

"46. The Foreman in an urban brigade shall—

- (a) Act with and be under the direction of the Captain and Lieutenant.
- (b) Perform the duties of the Captain in the absence of Captain and Lieutenant.
- (c) Where there is no Resident Officer, take charge of all apparatus and plant, and be responsible for the cleanliness and good order thereof, and for the cleanliness and good order of the fire station and/or any other building occupied by or used by the brigade.

Foreman
(Urban
Brigades
only).

46A. The Communications Officer in a rural brigade shall—

- (a) Be subject to the brigade officers senior to him.
- (b) Be responsible under the direction of his seniors for organizing the reception and despatch of messages during fires.
- (c) Keep accurate records of messages so received and despatched.
- (d) Be responsible for establishing and controlling a communications centre when required to do so at a major fire.
- (e) Act as liaison officer between his brigade and other organizations assisting at the fire.
- (f) Organize, when required to do so, the provision of sustenance and medical aid at fires.

Communica-
tions Officer
(Rural
Brigades
only).

47. The Apparatus Officer shall—

- (a) Be subject to the senior officers of the brigade.
- (b) In an urban brigade assist the foreman in his duties and during his absence perform the duties of the foreman.
- (c) In a rural brigade perform the duties prescribed by these Regulations for a foreman in an urban brigade.

Apparatus
Officer.

And the Honorable Joseph Henry Smith, for and on behalf of Her Majesty's Chief Secretary for the State of Victoria, shall give the necessary directions herein accordingly.

A. MAHLSTEDT,
Clerk of the Executive Council.

COUNTRY FIRE AUTHORITY ACTS.

*At the Executive Council Chamber, Melbourne, the
eleventh day of August, 1953.*

PRESENT:

His Excellency the Administrator of the Government of the
State of Victoria.

Mr. Fraser | Mr. Shepherd.
Mr. Smith |

COUNTRY FIRE AUTHORITY (DISPOSAL OF INDUSTRIAL
WASTE) REGULATIONS.

WHEREAS by the Country Fire Authority Acts it is amongst other things enacted that the Governor in Council may make Regulations prescribing the means by which, the times and intervals at which, the conditions under which and the manner in which industrial waste, sawdust, bark edgings wood or other inflammable material, whether or not of the like kind to the foregoing, shall be destroyed or disposed of in the country area of Victoria:

Now therefore His Excellency the Administrator of the Government of the State of Victoria, in the Commonwealth of Australia, by and with the advice of the Executive Council of the said State and in pursuance of the powers conferred by the Country Fire Authority Acts and all other powers him thereunto enabling doth hereby make the Regulations following (that is to say):—

- | | |
|----------------------------|-----------------------------------------------------------------------------------------------------------------------------------------------------------------------------------------------------------------------------------------------------------------------------------------------------------------------------------------------------------------------------------------------------------------------------------------------------------------------|
| Citation and Commencement. | 1. These Regulations may be cited as the Country Fire Authority (Disposal of Industrial Waste) Regulations 1953, and shall come into operation on the twelfth day of August, 1953. |
| Interpretation. | 2. In these Regulations the business of timber sawmilling shall not include any business in which the sawmills are used exclusively for the sawing of firewood. |
| Obligation of sawmiller. | 3. Every person carrying on the business of timber sawmilling on any land within the country area of Victoria (not being land within a fire protected area within the meaning of the Forests Acts) shall— |
| Sawdust burner. | (a) install and maintain to the satisfaction of the Country Fire Authority an efficient sawdust burner of a design approved by the said Authority with a capacity sufficient to ensure that the daily output of sawdust from the mill or mills can be consumed the same day; |
| Exemption. | Provided that the Country Fire Authority may exempt any such person from compliance with the foregoing provisions of this paragraph if alternative means to the satisfaction of the Authority for disposal of such sawdust are provided by such person; and the Authority may at any time withdraw such exemption; |
| Disposal of sawdust. | (b) destroy or dispose of every day by the means approved by the Authority the entire output of sawdust from the mill or mills for such day; |
| Fire pit. | (c) construct and maintain on a location approved by the Chief Officer of the Country Fire Authority or other officer of the said Authority exercising the powers of such Chief Officer a pit or pits with a capacity sufficient to ensure that the daily output of bark edgings waste wood or other inflammable material whether or not of like kind to the foregoing can in the absence of rain be consumed the same day:
Provided that every such pit shall be— |
| | (i) located so that no part of the mill or mills or buildings in connexion therewith shall be endangered; and |
| | (ii) of sufficient size and depth to ensure that all such bark edgings waste wood or other inflammable material may be confined within and kept at least one foot below the uppermost level of the banks of such pits; |
| Disposal of bark, &c. | (d) destroy each day (except on any day in which rain prevents him from doing so and except on any day excluded pursuant to clause 4 of these Regulations) in the approved pit or pits and with the material to be destroyed at least |

one foot below the uppermost level of the banks of such pits the entire output up to twelve o'clock noon for that day from the mill or mills of bark edgings waste wood or other inflammable material whether or not of like kind to the foregoing together with any accumulation from any previous day or days of any such inflammable material.

4. (1) No person carrying on the business of timber sawmilling and no person employed in connexion with such business shall light or maintain any fire or permit any fire which is in fact burning to remain alight for the purpose of burning bark edgings waste wood or other inflammable material (whether or not of like kind to the foregoing) unless such fire is confined to a pit as hereinbefore prescribed. Burning only in pits.

(2) During the summer period such bark edgings waste wood or other inflammable material shall not be burned on Saturdays, Sundays or public holidays and on other days shall be burned only between the hours of eight o'clock in the forenoon and half-past four o'clock in the afternoon: Burning during summer period.

Provided that no such burning shall take place on any day when insufficient men are in attendance to extinguish the fire nor on any occasion when the water supply is insufficient to extinguish the fire:

Provided further that all fire shall be completely extinguished with water not later than half-past four o'clock in the afternoon.

(3) On any day in respect of which the Country Fire Authority has caused to be broadcast a warning of the likelihood of the occurrence of weather conditions conducive to the spread of fire no person shall light or permit to remain alight any fire whatsoever for the purpose of burning such bark edgings waste wood or other inflammable material. No burning on day of acute fire danger.

(4) Notwithstanding anything in these Regulations every person carrying on the business of timber sawmilling and every person employed in connexion with such business shall extinguish all fire burning in any pit as hereinbefore prescribed when directed so to do by the Chief Officer of the Country Fire Authority or other officer exercising the powers of the Chief Officer or by any member of the Police Force. Fire to be extinguished when directed.

And the Honorable Leslie William Galvin, Her Majesty's Chief Secretary for the State of Victoria, shall give the necessary directions herein accordingly.

A. MAHLSTEDT,
Clerk of the Executive Council.

APPROACHING LAND SALES.

SALES of Crown lands, in fee-simple, will be held at the under-mentioned places and dates, viz.:—

	No. of Gazette.
Ballarat.—Wednesday, 19th August, 1953 ..	540
Colac.—Wednesday, 16th September, 1953 ..	691
Melbourne.—Wednesday, 26th August, 1953 ..	543
Ouyen.—Wednesday, 12th August, 1953 ..	527

SALE OF CROWN LANDS BY AUCTION.

The lands will be sold in fee-simple, and subject to the covenants, conditions, exceptions, and reservations directed by the Governor in Council by an Order in Council dated the 5th August, 1930, and published in the *Government Gazette* of the 8th August, 1930, varied as herein.

A deposit of at least twelve and a half per centum of the price at which each lot is sold must be paid by the purchaser at the time of sale, such payments shall be made in coin, bank notes or cheques approved by the officer conducting the sale, and the residue of such price will be payable in equal instalments, in accordance with the scale hereunder, on the last day of each successive period of six months from the time of sale, or, if the purchaser choose, at any earlier time or times; and such residue of the purchase money shall bear interest at the rate of Five pounds per centum per annum, to be computed with respect to each instalment for the period which has elapsed between the time of sale and the time of the payment of such instalment. If the residue of the price be paid within thirty days after the time of the sale no interest will be payable thereon.

The Governor in Council may allow a transfer of the purchaser's interest to an approved person at any time before the final payment of the purchase money is made. The fee for transfer shall be One pound and such transfer will be subject to payment of stamp duty.

SCALE OF PAYMENTS OF RESIDUE.

£20 and under, 6 instalments.
Over £20, and not exceeding £50, 8 instalments.
Over £50, and not exceeding £100, 10 instalments.
Over £100, and not exceeding £200, 12 instalments.
Over £200, and not exceeding £300, 14 instalments.
Over £300, and not exceeding £400, 16 instalments.
Over £400, and not exceeding £500, 18 instalments.
Over £500, 20 instalments.

FEES, ETC.

The amount payable for Assurance Fund (One halfpenny for each £1 of purchase price) and Crown grant fee must be paid with the balance of purchase money. The following is the scale of fees for Crown grants:—

50 acres and under, £1 10s.

Over 50 acres, £2.

Where the purchase money does not exceed £5, the grant fee is £1.

Valuations of improvements (if not purchased by the owner thereof), and charges for survey, must also be paid at the time of sale.

R. W. HOLT,
Commissioner of Crown Lands and Survey.
Office of Crown Lands and Survey,
Melbourne, 10th August, 1953.

COLAC.—Sale (No. 11026) of Crown lands, in fee simple, by auction, will be held at the ROOMS of J. G. JOHNSTONE & CO. PTY. LTD., 144 MURRAY-STREET, COLAC, on WEDNESDAY, the 16th SEPTEMBER, 1953, at TWO o'clock p.m. To be conducted by A. L. REAH, Land Officer, Geelong. Auctioneers: J. G. JOHNSTONE & CO. PTY. LTD.

BIRREGURRA, PARISH OF BIRREGURRA, COUNTY OF POLWARTH.
In the North-east of the Township.

Upset price £100 the lot. Charge for survey £6 5s.

Lot 1. Area 3a. 2r. (subject to survey), allotments 2, 5, 6, 7, and parts of 8 and 9 (to be allotments 2 and 5 in Crown grant) of section YI. One month allowed for removal of improvements.

MARENGO, PARISH OF KRAMBRUK, COUNTY OF POLWARTH.
In South of Township.

Upset price £15 the lot. Charge for survey £5.

Lot 2. Area 39 2/10 perches, allotment 4.

Fronting Main C.E.B. Road.

Upset price £35 the lot. Charge for survey £5.

Lot 3. Area 1r. 1p., allotment 26. Subject to a drainage easement 10 links wide.

PARISH OF KRAMBRUK, COUNTY OF POLWARTH.
Formerly School Reserve; in the South of the Parish.

Upset price £6 the lot. Charge for survey £7.

Lot 4. Area 1a. 2r. 23p. (subject to survey), allotment 12B of section 2A.

PARISH OF AIRE, COUNTY OF POLWARTH.
Fronting Johanna River-road.

Upset price £15 the lot (including improvements).

Charge for survey £5 12s. 6d.; plan fee £1, if remarking not desired by purchaser.

Lot 5. Area 2 acres, allotment 62c.

PARISH OF YAUGHER, COUNTY OF POLWARTH.
North of the Township of Forrest.

Upset price £35 the lot. Charge for survey £10 2s. 6d.

Lot 6. Area 11a. 1r. 39p. (subject to survey), allotments 5s, 5r, 5u, 5w, and 5w1 (to be allotment 5s in Crown grant).

*South of the Township of Gellibrand;
Fronting Beech Forest-road.*

Upset price £20 the lot. Charge for survey £7 7s. 6d.

Lot 7. Area 2a. 1r. (subject to survey), allotment 13.

Also

Freehold Land offered for and on behalf of the Minister of Education.

PRINCETOWN, PARISH OF LA TROBE, COUNTY OF HEYTESBURY.
In the Centre of the Township.

Upset price £27 the lot (including improvements).

Lot 8. Area 1a. 2r., allotments 3, 4, and 5 of section 20, and being the land more particularly described in Crown grants, volume 1778, folios 480 and 481, and volume 1919, folio 642.

Sale of lot 8 is subject to the following conditions:—

- (a) The purchaser shall pay the purchase money in full at the sale;
- (b) the preparation and registration of the transfer under the Transfer of Land Act shall be attended to by the purchaser or his solicitor, and all costs relating thereto shall be borne by the purchaser.

PROPOSED REVOCATION OF TEMPORARY RESERVATION OF LAND BY ORDER IN COUNCIL.

IN pursuance of the provisions of the *Land Act 1928*, notice is hereby given that it is the intention of the Governor in Council to revoke the temporary reservation of land by Order in Council hereunder referred to, viz:—

The following Notice was published 1° on the 12th August, 1953, pursuant to Order of the 4th August, 1953.

KEVINGTON.—The temporary reservation, by Order in Council of the 7th December, 1903, of 12 acres 2 roods 9 perches of land in the Parish of Kevington, being allotments 1, 2, and 3 of section 4, as a site for Public Recreation, is about to be revoked.—(K.116⁽²⁾) (Rs.7146).

R. W. HOLT,
Commissioner of Crown Lands and Survey.

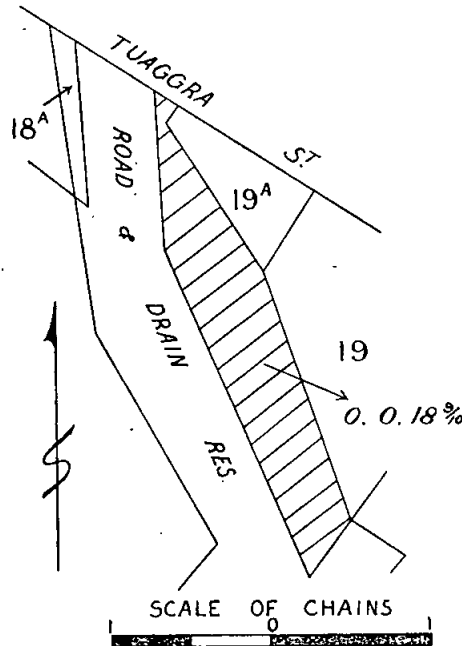
PROPOSED REVOCATIONS OF PORTIONS OF TEMPORARY RESERVATIONS OF LANDS BY ORDERS IN COUNCIL.

IN pursuance of the provisions of the *Land Act 1928*, notice is hereby given that it is the intention of the Governor in Council to revoke portions of the temporary reservations of lands by Orders in Council hereunder referred to, viz:—

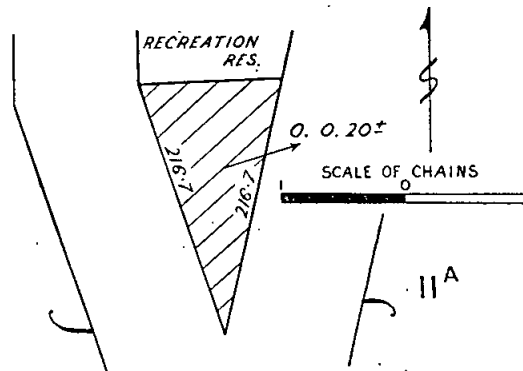
The following Notices were published 1° on the 29th July, 1953, pursuant to Orders of the 21st July, 1953.

OMEQ.—The temporary reservation by Order in Council of the 30th January, 1865, of 1 acre 3 roods 34 perches of land at Omeo as a site for a Pound, revoked as to part by Order of the 13th April, 1886, is about to be revoked so far as the balance thereof, containing 1 acre 0 roods 13 perches, more or less, is concerned.—(O.19⁽⁸⁾) (Rs.3799).

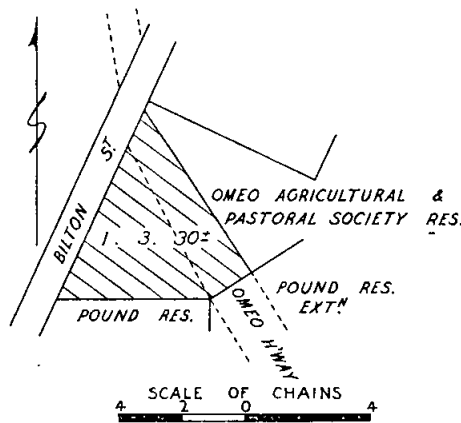
MARYBOROUGH.—The temporary reservation by Order in Council of the 26th March, 1895, of 3 roods 28 perches of land in the municipal district of Maryborough as a site for Drainage and Road purposes, revoked as to part by Order in Council of the 22nd April, 1952, is about to be revoked so far only as the portion containing 18 9/10 perches, indicated by hachure on plan hereunder, is concerned.—(M.66⁽¹⁵⁾) (Rs.2291).



WARRANTYTE.—The temporary reservation by Order in Council of the 2nd February, 1928, of 2 acres 2 roods 27 perches of land in the Parish of Warrandyte as a site for Public Recreation, is about to be revoked so far only as the portion containing 20 perches, more or less, indicated by hachure on plan hereunder, is concerned.—(W.26⁽³⁾) (Rs.3614).



OMEQ.—The temporary reservation by Order in Council of the 11th May, 1886, of 9 acres 2 roods 12 perches of land in the Township of Omeo as a site for the use of the Omeo Agricultural and Pastoral Society, is about to be revoked so far only as the portion containing 1 acre 3 roods 30 perches, more or less, indicated by hachure on plan hereunder, is concerned.—(O.19⁽⁶⁾) (Rs.3799).



R. W. HOLT,
Commissioner of Crown Lands and Survey.

PROPOSED REVOCATIONS OF TEMPORARY RESERVATIONS OF LANDS BY ORDERS IN COUNCIL.

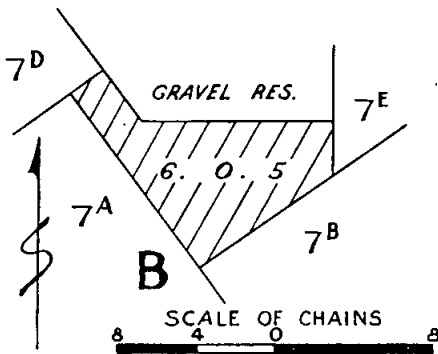
IN pursuance of the provisions of the *Land Act 1928*, notice is hereby given that it is the intention of the Governor in Council to revoke the temporary reservations of lands by Orders in Council hereunder referred to, viz.:—

The following Notices were published 1^o on the 22nd July, 1953, pursuant to Orders of the 14th July, 1953.

HAMILTON.—The temporary reservation by Order in Council of the 2nd April, 1873, of 15 acres of land in the Borough of Hamilton, as a site for Friendly Societies' Recreation purposes, is about to be revoked.—(H.45⁽²⁾) (Rs.102).

KERRIT BAREET.—The temporary reservation by Order in Council of the 11th November, 1873 (see *Government Gazette* of 14th November, 1873, page 2003), of 2 acres 1 rood 13 perches of land in the Parish of Kerrit Bareet, as a site for Watering and Road purposes, is about to be revoked.—(K.126⁽⁴⁾) (J.28033).

ST. ARNAUD.—The temporary reservation by Order in Council of the 11th November, 1913, of 41 acres 1 rood of land in the Parish of St. Arnaud, as a site for Supply of Gravel, is about to be revoked, so far only as the portion containing 6 acres 0 roods 5 perches, indicated by hachure on plan hereunder, is concerned.—(S.366⁽⁵⁾) (C.56463).



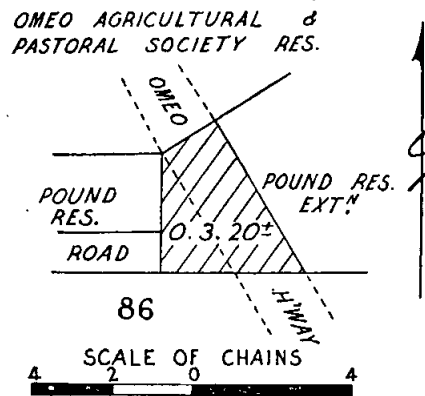
R. W. HOLT,
Commissioner of Crown Lands and Survey.

PROPOSED REVOCATIONS OF TEMPORARY RESERVATIONS AND THE WITHHOLDING FROM SALE, LEASING, AND LICENSING OF LANDS BY ORDERS IN COUNCIL.

IN pursuance of the provisions of the *Land Act 1928*, notice is hereby given that it is the intention of the Governor in Council to revoke the temporary reservations and the withholding from sale, leasing, and licensing of lands by Orders in Council hereunder referred to, viz.:—
The following Notices were published 1^o on the 29th July, 1953, pursuant to Orders of the 21st July, 1953.

ELAINE.—The temporary reservation as a site for a Quarry, and the withholding from sale, leasing, and licensing, by Order in Council of the 13th August, 1883, of 4 acres 1 rood 12 perches of land at Elaine, are about to be revoked.—(E.103⁽²⁾) (0510/121).

OMEQ.—The temporary reservation as a site for a Pound, and the withholding from sale, leasing, and licensing, by Order in Council of the 26th September, 1881, of 10 acres 1 rood 4 perches of land in the Parish of Cobungra (now in the Township of Omeo), revoked as to part by Order of the 13th April, 1886, are about to be revoked so far only as the portion containing 3 roods 20 perches, more or less, indicated by hachure on plan hereunder, is concerned.—(O.19⁽⁸⁾) (Rs.3799).



R. W. HOLT,
Commissioner of Crown Lands and Survey.

PROPOSED REVOCATIONS OF TEMPORARY RESERVATIONS OF LANDS BY ORDERS IN COUNCIL.

IN pursuance of the provisions of the *Land Act 1928*, notice is hereby given that it is the intention of the Governor in Council to revoke the temporary reservations of lands by Orders in Council hereunder referred to, viz.:—

The following Notices were published 1^o on the 5th August, 1953, pursuant to Orders of the 28th July, 1953.

DINYARRAK.—The temporary reservation, by Order in Council of the 6th January, 1921, of 3 acres of land, in the Parish of Dinyarrak, as a site for a State School, is about to be revoked.—(D.176⁽⁸⁾) (Rs.2255).

NUNTIN.—The temporary reservation, by Order in Council of the 28th June, 1871, of 8 acres of land, in the Parish of Nuntin, being part of allotments 1 and 2 of section 14B, as a site from whence gravel may be procured under the usual licenses, is about to be revoked.—(N.82⁽²⁾) (Rs.2537).

OUYEN.—The temporary reservation, by Order in Council of the 25th July, 1950, of 3 acres 1 rood 18 perches of land, in the Township of Ouyen, as a site for Plantation purposes, is about to be revoked.—(O.22^(B*)) (Rs.6558).

WILLENABRINA.—The temporary reservation, by Order in Council of the 5th April, 1892, of 44 acres 3 roods 6 perches of land, in the Parish of Willenabrina, as a site for Water Supply purposes, is about to be revoked.—(W.352⁽⁴⁾) (Rs.884).

WOORNDOO.—The temporary reservation, by Order in Council of the 17th November, 1869, of 5 acres of land at Woornadoo, as a site for a Cemetery, is about to be revoked.—(W.247⁽²⁾) (Rs.2032).

R. W. HOLT,
Commissioner of Crown Lands and Survey.

PROPOSED REVOCATION OF TEMPORARY RESERVATION AND THE WITHHOLDING FROM SALE, LEASING, AND LICENSING OF LAND BY ORDER IN COUNCIL.

IN pursuance of the provisions of the *Land Act 1928*, notice is hereby given that it is the intention of the Governor in Council to revoke the temporary reservation and the withholding from sale, leasing, and licensing of land by Order in Council hereunder referred to, viz.:—

The following Notice was published 1° on the 5th August, 1953, pursuant to Order of the 28th July, 1953.

GYMBOWEN.—The temporary reservation as a site for Public purposes (State School), and the withholding from sale, leasing, and licensing, by Order in Council of the 6th September, 1880, of 2 acres of land in the Parish of Gymbowen, are about to be revoked.—(G.230(2) (C.93877).

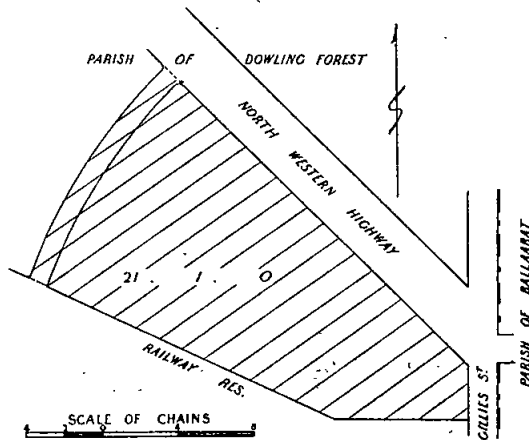
R. W. HOLT,
Commissioner of Crown Lands and Survey.

COMMON ABOUT TO BE DIMINISHED.

IN pursuance of the provisions contained in the *Land Act 1928*, notice is hereby given that it is the intention of the Governor in Council to diminish the common hereinafter mentioned, viz.:—

The following Notice was published 1° on the 29th July, 1953, pursuant to Order of the 21st July, 1953.

The Ballarat West Town Common, proclaimed as such by Proclamation bearing date the 28th January, 1861, is about to be diminished by the excision therefrom of the portion containing 21 acres 1 rood, more or less, indicated by hachure on plan hereunder.—(C.91998.)



R. W. HOLT,
Commissioner of Crown Lands and Survey.

PUBLIC HEARINGS BY PERSONS APPOINTED UNDER THE 34TH SECTION OF THE LAND ACT 1928.

NOTICE is hereby given that at the times and places mentioned in the Schedule hereunder, applications for leases and licences under the Land Acts, objections to such applications, objections to proposed proclamations, alterations, additions, diminutions, revocations, or unions of commons, and reasons against forfeiture of any leases or licences under the Land Acts deemed liable to forfeiture, will be publicly heard by the persons whose names are set opposite such places respectively in such Schedule, being persons appointed by me, the responsible Minister of the Crown administering the Land Acts, to hear the same and report thereon in writing to me.

R. W. HOLT,
Commissioner of Crown Lands and Survey, and
President of the Board of Land and Works.

Department of Crown Lands and Survey,
Melbourne, 12th August, 1953.

SCHEDULE.

LAND OFFICE, BENDIGO, Monday, 24th August, 1953,
at 10 a.m.—H. J. Henkel, Land Officer, Bendigo.
LAND INSPECTOR'S OFFICE, CASTLEMAINE, Wednesday,
30th September, 1953, at 2.30 p.m.—H. J. Henkel,
Land Officer, Bendigo.

AMENDMENT OF REGULATIONS FOR THE CARE, PROTECTION, AND MANAGEMENT OF THE RESERVE FOR PUBLIC PURPOSES IN THE PARISHES OF MOORABBIN AND MORDIALLOC, KNOWN AS THE "MENTONE AND MORDIALLOC BEACH PARK."

THE Board of Land and Works, in pursuance of the powers conferred on it, doth hereby amend the Regulations made on the 31st October, 1940, for the care, protection, and management of that portion of the Reserve for Public purposes in the Parishes of Moorabbin and Mordialloc as is indicated on plan marked A/26.11.20 attached to Lands Department correspondence Rs.1819, and the island near the mouth of the Mordialloc Creek, and together known as the "Mentone and Mordialloc Beach Park," by substituting in Regulation No. 27 the amounts £3, £4, and £5 for the amounts of £1, £2, and £2 respectively.—(Rs.1819.)

The common seal of the Board of Land and Works was hereunto affixed this fifth day of August, 1953, in the presence of—

(SEAL) R. W. HOLT, President.
W. M. CRAWFORD, Member.

REGULATIONS FOR THE CARE, PROTECTION, AND MANAGEMENT OF THE "HEYWOOD SWIMMING POOL RESERVE."

WHEREAS by section 181 of the *Land Act 1928*, as enacted by section 9 of the *Land Act 1941*, power is given to the Board of Land and Works to make Regulations in respect of the care, protection, and management of any Crown land which has been reserved under the Land Acts for any public purpose whatsoever, and which has not been conveyed to or vested in trustees, and for the further purposes as enacted: Now therefore the Board of Land and Works, in pursuance of the powers conferred as aforesaid, doth hereby make the following Regulations in respect of the land in the Township of Heywood temporarily reserved as a site for a Swimming Pool by Order in Council dated the 21st October, 1952, and known as the "Heywood Swimming Pool Reserve," hereinafter referred to as the "Reserve."

REGULATIONS.

1. The Reserve shall, save as is hereinafter provided, be open free of charge to the public from sunrise to sunset, except on such days, not exceeding twenty in any one year, as the Reserve may be set apart for sports, swimming, or holiday amusements, on any of which occasions a sum not exceeding Three shillings may be charged and taken for the use of and for the admission of each adult person to the Reserve.
2. No person shall—
 - (a) enter or remain in the Reserve who may offend against decency as regards dress, language, or conduct, or who may behave in a disorderly, unseemly, or offensive manner, or create or take part in any disturbance;
 - (b) enter or remain in the Reserve whilst in a state of intoxication;
 - (c) use indecent or offensive language in the Reserve;
 - (d) offer any articles for sale or bring any intoxicating liquor into the Reserve without, in either case, the consent of the Committee of Management;
 - (e) enter the Reserve whilst suffering from any infectious or contagious disease;
 - (f) obstruct, hinder, or interfere with any person employed in the Reserve.
3. For the purpose of maintaining good order, any person authorized by the Committee of Management may refuse admission to any person to the Reserve.
4. No person shall use any part of the Reserve for the purpose of bathing except upon payment of the fees that may from time to time be fixed by the Committee of Management.
5. No person shall enter or use any bathing box, dressing shed, or other dressing places authorized by the Committee of Management under any Regulation until and unless the above-mentioned fee has been paid by him or her.
6. The Committee of Management shall have power to hold entertainments or performances in the Reserve and to make a charge for admission thereto as hereinbefore provided.
7. The Committee of Management shall have power to let the Reserve to any club, association, or person, for the purpose of holding entertainments, performances, or sports subject to payment of such fees and on such terms as it may deem to be reasonable and consistent with these

Regulations, and to authorize any club, association, or person to make a charge for admission thereto as provided hereinbefore in these Regulations.

8. No club, association, or person shall hold any entertainment, performance, or ceremony in any part of the Reserve without the written authority of the Committee of Management first being obtained.

9. No persons, except the Committee of Management or its officers and employees on duty, shall enter any part of the Reserve when a charge is made for admission without first paying the fees chargeable for admission.

10. No person shall damage any building in the Reserve or the furniture or fittings thereof.

11. No person shall in the Reserve interfere with, or break, or damage any of the trees, plants, or shrubs, or pluck any flowers, or walk on the beds or borders, or climb, jump, get upon or over any of the fences, gates, seats, or other structures, nor roll or throw stones or other missiles, or leave any bottles, broken glass, paper, orange peel, or banana skins, or any refuse or rubbish whatever therein, or post bills or advertisements on any of the fences, gates, seats, or other structures therein.

12. No person shall light a fire in the Reserve except at such place or places as is or are set apart for that purpose by the Committee of Management.

13. No person shall, without the permission of the Committee of Management first being obtained, sell or offer for sale within the Reserve any articles of food or drink, or any other commodity, or operate any money-making concern.

14. Children under the age of ten years not being under the control of some competent person may be removed from the Reserve.

15. No person shall carry or use firearms in the Reserve.

16. No person shall permit, allow, or suffer any horse, cow, goat, or other animal to wander or to be put or placed in the Reserve without the authority of the Committee of Management first being obtained, and no person shall bathe any horse, or cause, suffer, or permit any dog or other animal to swim or enter the water in the Reserve.

17. No person shall remain in the Reserve at any time when lawfully directed by any officer or employee of the Committee of Management to leave the same.

18. Any person found in a state of intoxication or behaving in a disorderly manner, or creating or taking part in any disturbance, or committing any act of indecency in the Reserve, or refusing to obey those authorized by the Committee of Management, or by the club, association, or persons renting or having been granted the use of the Reserve for the time being, to keep order shall be liable to be removed therefrom notwithstanding that such person may have purchased a ticket for admission thereto, and shall also be liable to a prosecution for an offence against these Regulations.

19. Persons hiring or renting any stand, building, erection, or enclosure on the occasions of any sports, swimming, or holiday amusements may be required to deposit any sum which the Committee of Management may at any time determine, not exceeding Ten pounds, by way of guarantee that due care shall be taken of such stand, building, erection, or enclosure, and such Committee, in its absolute discretion, may make good any damage or injury sustained by such stand, building, erection, or enclosure, or anything contained therein, during such occupancy or hiring, and deduct the cost of making good such loss or damage from the sum of money deposited by way of guarantee, and all persons so renting or hiring shall abide by these Regulations and by any order given by the Committee of Management.

20. No person shall use soap or any other preparation or cause the water within the pool to be polluted in any way.

21. The Committee of Management shall not be held responsible in any way for any accident or injury sustained by or to any person or persons whilst within the boundaries of the Reserve.

22. The Committee of Management shall have power from time to time, by Resolution to give such directions as it may consider necessary for the proper care and management of the Reserve.

Every person who contravenes or fails to comply with these Regulations shall, in accordance with the provisions of section 181 of the *Land Act 1928*, as re-enacted by section 9 of the *Land Act 1941*, for each offence be liable to a penalty of not more than Five pounds, and every person who contravenes or fails to comply with any such Regulation and who, after he has been warned by any bailiff of Crown Lands, or by any member of the Police Force, does not desist therefrom may be forthwith apprehended by such bailiff or member of the Police Force and

taken before some justice to be dealt with according to law, and shall be liable to a penalty of not more than Ten pounds.—(Rs.7033.)

The common seal of the Board of Land and Works was hereunto affixed this fifth day of August, 1953, in the presence of—

(SEAL)

R. W. HOLT, President.
W. M. CRAWFORD, Member.

The Reserve has been placed under the control of a Committee of Management with power and authority to enforce the foregoing Regulations.

REGULATIONS FOR THE CARE, PROTECTION, AND MANAGEMENT OF THE "NYAHWEST PUBLIC SPORTS GROUND."

WHEREAS by section 181 of the *Land Act 1928*, as re-enacted by section 9 of the *Land Act 1941*, power is given to the Board of Land and Works to make Regulations in respect of the care, protection, and management of any Crown land which has been reserved under the Land Acts for any public purpose whatsoever and which has not been conveyed to or vested in trustees, and for the further purposes as enacted: Now therefore the Board of Land and Works, in pursuance of the powers conferred as aforesaid, doth hereby make the following Regulations in respect of the land in the Parish of Tyntynder North temporarily reserved as a site for Public Recreation by Order in Council dated the 17th March, 1953, and known as the "Nyahwest Public Sports Ground," hereinafter referred to as the "Sports Ground." The Sports Ground has been placed under the control of a Committee of Management, hereinafter referred to as the "Committee."

REGULATIONS.

1. The Sports Ground shall be open to the public, free of charge, from sunrise to sunset, except on such days, not exceeding fifty-two (52) in any one year, as the Sports Ground may be set apart for cricket, football, or other matches, shows, sports, fêtes, musical performances, outdoor gatherings, or holiday amusements, on any of which occasions a sum not exceeding Five shillings (5s.) may be charged and taken for the admission of each adult person to the Sports Ground, but no person shall be permitted to enter any of the buildings on the Sports Ground on days on which fees for admission are not being charged without the permission, in writing, of the Committee first obtained.

2. No person shall—

- (a) Enter or remain in the Sports Ground who may offend against decency as regards dress, language, or conduct, or who may behave in a disorderly, unseemly, or offensive manner, or create or take part in any disturbance.
- (b) Enter or remain in the Sports Ground whilst in a state of intoxication.
- (c) Use indecent or offensive language in the Sports Ground.
- (d) Bring any intoxicating liquor on to the Sports Ground without the consent of the Committee first obtained.
- (e) Obstruct, hinder, or interfere with any person under authority from the Committee or employed by it at the Sports Ground in the execution of his lawful duties.
- (f) Exercise or train any horse or pony on the Sports Ground, or on any part thereof, without the consent of the Committee first obtained.

3. The Committee shall have power to hold entertainments, shows, or performances on the Sports Ground and to make a charge for admission thereto as hereinbefore provided.

4. The Committee shall have power to let any portion of the Sports Ground to any club, association, person, or society for the purpose of holding entertainments, performances, shows, or sports, subject to the payment of such fees and on such terms as it may deem to be reasonable and consistent with these Regulations, and to authorize any club, association, society, or person to make a charge for admission thereto as hereinbefore provided in these Regulations.

5. No club, association, society, or person shall hold any entertainment, performance, show, or ceremony, games, or sports, on any part of the Sports Ground without the authority of the Committee first obtained.

6. No person, except the Committee or its officers or employees on duty shall enter any part of the Sports Ground on an occasion when a charge is made for admission thereto without first paying the fees chargeable for such admission.

7. No person shall park a motor car, vehicle, or motor cycle in the Sports Ground except at such places as are set apart for that purpose by the Committee.

8. Persons renting or hiring any stand, building, erection or enclosure on the occasion of any sports, fêtes, or holiday amusements may be required to deposit any sum which the Committee may at any time determine, by way of guarantee, that due care shall be taken of such stand, building, erection, or enclosure, and such Committee, in its absolute discretion, may make good any damage or injury sustained by such stand, building, erection, or enclosure, or anything contained therein, during such occupancy or hiring, and deduct the cost of making good such damage, injury, or loss from the sum of money deposited by way of guarantee, and all persons so renting or hiring shall abide by these Regulations and by any order given by the Committee.

9. No person shall, in the Sports Ground, interfere with or break or damage any of the trees, plants, or shrubs, or pluck any flowers or walk on the beds or borders, or climb, jump, or get over or under any of the fences, gates, seats, or other structures therein, or roll or throw stones or other missiles, or leave any bottles, broken glass, paper, orange peel, banana skins, or any refuse or rubbish whatever therein, or post bills or advertisements on any of the fences, gates, seats, or other structures therein.

10. No person shall light a fire in the Sports Ground except at such places as are set apart for that purpose by the Committee.

11. No person shall camp in the Sports Ground or erect therein any buildings or any other structure without the consent of the Committee first obtained.

12. No person shall put in the Sports Ground any cattle, horses, pigs, goats, or other animals without the permission of the Committee first obtained.

13. No person shall sell or offer for sale any article in the Sports Ground without the permission of the Committee first had and obtained, and then only subject to such conditions as such Committee may determine.

14. No person, club, or other body shall, without the consent of the Committee first obtained, grade or scrape the ground off or cut or burn any grass growing on any part of the Sports Ground.

15. No organized sport shall be played in the Sports Ground on Sundays without the permission of the Committee first obtained.

16. No person shall bring into the Sports Ground any dog, unless controlled by a chain or cord, without permission, in writing, of the Committee first obtained.

17. No person shall bet publicly in any part of the Sports Ground without permission, in writing, of the Committee first obtained.

18. No person, other than players and officials connected with any game (football, cricket, tennis, bowls, croquet, hockey, or golf), and other than any competitor and officials at any sports gathering, shall intrude upon any playground or oval during the course of such games and sports.

Every person who contravenes or fails to comply with these Regulations shall, in accordance with the provisions of section 181 of the *Land Act 1928*, as re-enacted by section 9 of the *Land Act 1941*, for each offence be liable to a penalty of not more than Five pounds, and every person who contravenes or fails to comply with any such Regulation, and who, after he has been warned by any bailiff of Crown lands or by any member of the Police Force, does not desist therefrom, may be forthwith apprehended by such bailiff or member of the Police Force and taken before some justice to be dealt with according to law, and shall be liable to a penalty of not more than Ten pounds.—(Rs.7077.)

The common seal of the Board of Land and Works was hereunto affixed this fifth day of August, 1953, in the presence of—

(SEAL) R. W. HOLT, President.
W. M. CRAWFORD, Member.

REGULATIONS FOR THE CARE, PROTECTION, AND MANAGEMENT OF THE "NARRE WORREN NORTH RECREATION RESERVE."

WHEREAS by section 181 of the *Land Act 1928*, as re-enacted by section 9 of the *Land Act 1941*, power is given to the Board of Land and Works to make Regulations in respect of the care, protection, and management of any Crown land which has been reserved under the Land Acts for any public purpose whatsoever and which has not been conveyed to or vested in trustees, and for the further purposes as enacted: Now therefore the Board of Land and Works, in pursuance of the powers conferred as aforesaid, doth hereby make the following Regulations in respect of the remaining portion of the land in the Parish of Narre Worren temporarily reserved by Order in Council dated the 25th May, 1886, as a site for a Mechanics' Institute and for Public Recreation (now reserved as a site for Public Recreation only) and known as the "Narre Worren North Recreation Reserve," hereinafter referred

to as the "Reserve." The Reserve has been placed under the control of a Committee of Management, hereinafter referred to as the "Committee."

REGULATIONS.

1. The Reserve shall be open to the public between the hours from sunrise to sunset, free of charge, excepting on such days (not exceeding seventy-five in any one year) as the Reserve may be set apart for cricket or football matches, fêtes, sports or holiday amusements, or any of which occasions a sum not exceeding Ten shillings (10s.) may be charged and taken for the admission of every adult to the Reserve.

2. Except with the written permission of the Committee previously had and obtained, no person shall at any time play or practise cricket, football, golf, or other game, or engage in training or exercising for any sport, game, or contest in the Reserve.

3. No person shall climb, jump, or get upon or over or under any fences or gates of the Reserve, or cut or in any way remove or damage any of such fences or gates, or any of the buildings, seats, trees, or shrubs in the Reserve, or stick bills or advertisements or writings on any such fences, gates, buildings, seats, or trees, or light a fire in the Reserve, or dig or remove any turf or soil, or enter any plots which may be enclosed for plantations of young trees, shrubs, or plants, or commit any nuisance in the Reserve, or damage or destroy any property or thing in the Reserve.

4. No person shall throw or deposit any filth, rubbish, or refuse or cause any filth, rubbish, or refuse to fall or to be thrown or deposited upon or in the Reserve.

5. Persons using the Reserve for any purpose shall, prior to leaving the area, collect and remove, or cause to be collected and removed, all waste material, scraps, bottles, glass, or litter of any kind brought or made by them.

6. No person shall bring, carry, or discharge any firearm in the Reserve.

7. No person shall throw or discharge in the Reserve any missile to the damage, danger, or annoyance of any person.

8. No person in the Reserve shall behave in a noisy or disorderly manner, or create or take part in any disturbance, or commit any act of indecency, or offend against decency in dress, language, or conduct.

9. No person shall sell or offer for sale in the Reserve any article of food or drink or any other commodity, or operate any money-making amusement, or erect any tent, booth, stand, building, or other structure without the permission, in writing, of the Committee.

10. No person shall make any wager for money or play any unlawful game within the Reserve.

11. No person shall, in the Reserve, wilfully obstruct, disturb, interrupt, or annoy any other person in the proper use of the Reserve, or wilfully obstruct, disturb, interrupt, or annoy any member of the Police Force, or any servant of the Committee, in the proper execution of his duty or work.

12. No person shall make or cause to be made any violent outcry, noise, disturbance, or sound, or shall play any musical or noisy instrument, or sing in the Reserve, nor shall any person preach or declaim, harangue, or deliver any address of any kind to members of the public in the Reserve without the permission, in writing, of the Committee.

13. No person shall give out or distribute any handbills, placards, notices, advertisements, books, pamphlets, or papers in the Reserve, or litter the same by scattering or throwing down handbills, placards, notices, advertisements, books, pamphlets, or papers.

14. No person shall ride a horse or other animal, or a bicycle or tricycle in or through the Reserve, and no motor or other vehicle shall enter or pass over or through the Reserve, except in, over, or through the portions of the Reserve set apart by the Committee for such purpose.

15. No person shall put in the Reserve any cattle, sheep, or other animal, and the Committee or any servant thereof shall have full power and authority to impound any cattle, sheep, or other animal found trespassing therein, and the owner of such cattle, sheep, or other animal shall be liable to the penalties provided in these Regulations.

16. No person shall remove, displace, or disfigure any board, plate or tablet, or any support, fastening, or fitting used or constructed for the exhibition of any Regulation or notice fixed or set up by the Committee in the Reserve.

17. No person shall be in possession of, or consume any intoxicating liquor on the Reserve.

18. The Committee shall have power to let any portion of the Reserve to any club, association, or person for the purpose of holding fêtes, entertainments, musical performances, shows or sports, or for athletic training or other physical recreation, subject to the payment of such fees and on such terms and conditions as it may deem

reasonable and consistent with these Regulations and to authorize any club, association, or person to make a charge for admission thereto as hereinbefore provided.

19. Persons renting or hiring any stand, building, erection or enclosure on the occasions of any fêtes, sports, or holiday amusements may be required to deposit any sum which the Committee of Management may at any time determine, not exceeding Twenty-five pounds (£25) by way of guarantee that due care shall be taken of such stand, building, erection, or enclosure, and such Committee, in its absolute discretion, may make good any damage or injury sustained by such stand, building, erection, or enclosure or anything contained therein during such occupancy or hiring, and deduct the cost of making good such loss or damage from the sum of money deposited by way of guarantee, and all persons so renting or hiring shall abide by these Regulations, and by any order given by the Committee of Management.

Every person who contravenes or fails to comply with these Regulations shall, in accordance with the provisions of section 181 of the *Land Act 1928*, as re-enacted by section 9 of the *Land Act 1941*, for each offence be liable to a penalty of not more than Five pounds, and every person who contravenes or fails to comply with any such Regulation and who, after he has been warned by any bailiff of Crown Lands, or by any member of the Police Force, does not desist therefrom may be forthwith apprehended by such bailiff or member of the Police Force and taken before some justice to be dealt with according to law, and shall be liable to a penalty of not more than Ten pounds.—(Rs.5163.)

The common seal of the Board of Land and Works was hereunto affixed this fifth day of August, 1953, in the presence of—

(SEAL) R. W. HOLT, President.
W. M. CRAWFORD, Member.

COMMITTEES OF MANAGEMENT OF RESERVES.

APPOINTMENTS.

WHEREAS by section 184 of the *Land Act 1928* it is provided that it shall be lawful for the Governor in Council or the Board of Land and Works to appoint and remove any number of persons, not less than three, or any municipal council, or the governing body of any corporation, to be a Committee of Management of any specified Crown land reserved either temporarily or permanently for any of the purposes set out in section 14 of the *Land Act 1928*, and not conveyed to or vested in trustees: Now therefore the Board of Land and Works doth hereby appoint the under-mentioned persons to be members of the Committee of Management of the Reserves named:—

"HEATHCOTE RECREATION RESERVES."

Archibald McKinley Nicholson, John Charles Perry, Stanley Thomas Milson, James Louis Tranter, Patrick John McMahon, George Robert Elsbury, and Charles Harry Elsbury as a Committee of Management for a period of three (3) years of the land temporarily reserved by Order in Council dated the 31st March, 1913, as a site for General Recreation purposes in the Town of Heathcote, and the remaining portions of the lands temporarily reserved by Orders in Council dated the 17th July, 1873, and 5th April, 1887, for Public Recreation in the municipal district of Heathcote, and known as the "Heathcote Recreation Reserves."—(Corres. Rs.626, Rs.627.)

"SAN REMO FORESHORE RESERVES."

Charles Valentine Browne, Thomas Walter Williams, Jack Vorweg, Leonard John Bagley, Lawrence Hart, Leslie Gordon Holland, and John Lutey Williams as a Committee of Management for a period of three (3) years from 20th July, 1953, of such portions of the Reserves for Public purposes in the Township of San Remo as are indicated by red colour in plan marked S.R./22.1.35 with Lands Department Correspondence Rs.3972, and also of the land in the Township of San Remo temporarily reserved as a site for Public purposes by Order in Council dated the 11th June, 1952, such areas being together known as the "San Remo Foreshore Reserves."—(Corres. Rs.3972, Rs.3973.)

"COLAC RACECOURSE AND RECREATION RESERVE."

Franklyn Osland Bilson as a member of the Committee of Management for the period ending 15th January, 1956, of the land temporarily reserved by Order in Council dated the 16th January, 1934, as a site for Racing and Other purposes of Public Recreation in the Parish of Elliminyt, and known as the "Colac Racecourse and Recreation Reserve," in the place of Thomas William Thomson, who has ceased to reside in the locality.—(Corres. Rs.467.)

"LAKES NATIONAL PARK."

Donald Alfred Gilsenan in the place of Alfred James Gilsenan (deceased) and Allan Murray Graham as members of the Committee of Management of the land permanently reserved by Orders in Council dated the 26th August, 1929, and 26th September, 1950, as a site for a National Park in the Parish of Boole Poole at Sperm Whale Head, together with the abutting permanent reservation, and known as the "Lakes National Park."—(Corres. Rs.3633.)

"GAPSTED RECREATION RESERVE."

Frederick John Minney, Keith Eustace Cousins, Herbert Patrick Carmody, Ronald Charles Kneebone, Norman John Wells, John Dudley Roberts, and Ernest Gordon Rae as a Committee of Management for a period of three (3) years from 18th July, 1953, of the land temporarily reserved by Order in Council dated the 10th December, 1888, as a site for Public Recreation in the Parish of Murrumungee, and known as "Gapsted Recreation Reserve."—(Corres. Rs.2625.)

"TOOLONDO RECREATION RESERVE."

Samuel Henry Decker, N. Cameron, A. Rook, D. McKenry, and Roy Driscoll as a Committee of Management for a period of three (3) years from 20th July, 1953, of the land temporarily reserved by Order in Council dated 17th September, 1934, as a site for Public Recreation in the Township and Parish of Toolondo, and known as the "Toolondo Recreation Reserve."—(Corres. Rs.4402.)

"BULLUMWAAL RECREATION RESERVE."

Patrick Martin Websdale, Thomas James McMurtrie, and Richard Evans as a Committee of Management for a period of three (3) years of the land temporarily reserved by Order in Council dated 21st October, 1901, as a site for Public Recreation in the Township of Bullumwaal, and known as the "Bullumwaal Recreation Reserve."—(Corres. Rs.6506.)

"LOCKSLEY PUBLIC HALL RESERVE."

Felix Patrick Wikman, Henry Herman Alexanderson, James Brookman Kibble, John Patrick Burns, Herbert Reginald Hunt, and John Beresford Ewing as a Committee of Management for a period of three (3) years from 18th July, 1953, of the land temporarily reserved by Order in Council dated the 17th January, 1888, as a site for a Public Hall in the Township of Locksley, and known as the "Locksley Public Hall Reserve."—(Corres. Rs.377.)

"NOOJEE RECREATION RESERVE."

Alexander Johnston, Frank George Kollosche, William Whitmore Carlisle Carter, Elias George, Victor Leonard Fidock, Walter Scott, and Thomas Edward Philipson as a Committee of Management for a period of three (3) years of the lands temporarily reserved by Orders in Council dated 20th January, 1923, as a site for Recreation purposes, and 20th May, 1927, as a site for Public Recreation in the Township of Noojee, Parish of Neerim, and known as the "Noojee Recreation Reserve."—(Corres. Rs.2660.)

"SPEED PUBLIC HALL RESERVE."

Bryan Michell Cook, Frank de Lacy, Ralph Fuller, Lewis Goudie, William Singleton, Kevin Norman Robertson, and Robert Noel Edgar as a Committee of Management for a period of three (3) years of the land in the Township of Speed temporarily reserved as a site for a Public Hall by Order in Council dated 13th January, 1913, and known as the "Speed Public Hall Reserve."—(Corres. Rs.7058.)

"DROMANA RACECOURSE RESERVE."

Charles Eldred Roberts, George Arthur Bishop, Thomas Coucaud, Charles Walter Donne, Raymond Christopher Fricke, Herbert Alfred Jackson, Frederick Wallace Jarman, George Walter Brown, Norman Frederick Webb, and Hugh Harold Strickland as a Committee of Management for a period of three (3) years from the 18th June, 1953, of the remaining portion of the land reserved for Racecourse and General Recreation purposes in the Parish of Kangarong as is indicated in red colour on plan marked D/27.3.47 with Lands Department Correspondence Rs.56.—(Corres. Rs.56.)

"SALE RACECOURSE RESERVE."

Eugene Michael Allman, William George Mills, Eric Ormond John Ferguson, Sydney Vincent Murphy, and Oswald Abraham Ruff as a Committee of Management

for the period of three (3) years from 1st August, 1953, of the land temporarily reserved by Order in Council dated 14th March, 1882, as a site for a Racecourse in the Parish of Sale, and known as the "Sale Racecourse Reserve."—(Corres. Rs.461.)

RESERVED CROWN LANDS ON THE COMPASPE RIVER IN PARISH AND TOWNSHIP OF ROCHESTER.

George Henry Tyson, Sydney Leigh Johnston, Charles Leonard Boysen, Robert Stanley Iddles, John Morgan Jenkins, John Edward Green, Simon John Hanley, Clarence Ferguson Rowarth, John Alexander McDonald, and Maurice Amadee Dupuy as a Committee of Management for a period ending 3rd April, 1955, of the reserved Crown lands in the Parish and Township of Rochester as indicated by red colour on plan marked R/11.12.34 with Lands Department correspondence Rs.4413.

This appointment is in lieu of all previous appointments which are hereby revoked.—(Corres. Rs.4413.)

"TOORONGO VALLEY RESERVE."

Alexander Johnston, Frank George Kollosche, William Whitmore, Carlisle Carter, Elias George, Victor Leonard Fidoock, Walter Scott, and Thomas Edward Philipson as a Committee of Management for a period of three (3) years of the Reserves for Public purposes in the Parishes of Neerim and Noojee East (Toorong Valley, &c.), as are indicated by pink tint on plan marked N.E.5/10/22 attached to Lands Department correspondence Rs.2952, and known as the Toorong Valley Reserve."—(Corres. Rs.2952.)

"GEMBROOK MEMORIAL HALL RESERVE."

Evelyn Aylma Cecil Russell, Stanley T. Marriott William Henry Cecil Russell, David John Lee, Alfred Roy Bennett, Clarence Dundas Seymour, Sydney Robert Saunders, Robert Henry Ure, and William Barton Worthington as a Committee of Management for a period of one (1) year from 9th August, 1953, of the land temporarily reserved by Order in Council dated 17th February, 1942, as a site for a Public Hall in the Parish of Gembrook, and known as the "Gembrook Memorial Hall Reserve."—(Corres. Rs.5339.)

"YARROWEYAH PARK."

Eric Lindsay Gemmill, Russell Keith McDonald, Gerald Joseph Cooper, Charles Henry Morton, Henry Stephen Akehurst Fox, Vernon Brookes Taylor, and Louis Campbell Jones, as a Committee of Management for a period of three years of the land in the Parish of Yarroweyah, temporarily reserved by Order in Council dated the 21st July, 1953, as a site for Public Recreation, and known as "Yarroweyah Park."—(Corres. Rs.7137.)

"BUCHAN RECREATION RESERVE."

Lochiel Alexander Cameron, Peter Douglas Mitton, Brian Joseph Joyce, Howard Lormer Iredale, Daisy Bell, Mary Pranker, and James John Latham as a Committee of Management for a period of three (3) years of the land temporarily reserved by Order in Council dated the 16th October, 1934, as a site for Public Recreation in the Parish and Town of Buchan, and known as the "Buchan Recreation Reserve."—(Corres. Rs.4407.)

"ALBERTON MECHANICS' INSTITUTE AND FREE LIBRARY RESERVE."

John Niels Christensen, George Finlay, Stanley Johnstone Finlay, Harold Douglas Mowat, Ronald Watt Anderson, William John Dunne, Bartholomew John Ross, and Laurence George Moorfield as a Committee of Management for a period of three (3) years from 29th July, 1953, of the land permanently reserved on 25th November, 1889, as a site for a Mechanics' Institute and Free Library in the Township of Alberton, and known as the "Alberton Mechanics' Institute and Free Library Reserve."—(Corres. Rs.4077.)

"GISBORNE MECHANICS' INSTITUTE RESERVE."

Alexander Craig Gardiner, George Herbert Worcester, Frederick Rathgeber, Augustus McKim, and William Brady as a Committee of Management for a period of three (3) years from 2nd August, 1953, of the land set apart on the 21st March, 1859, and 15th December, 1899, as a site for a Mechanics' Institute at Gisborne, and known as the "Gisborne Mechanics' Institute Reserve."—(Corres. Rs.2907.)

"KERGUNYAH MEMORIAL HALL RESERVE."

Daniel McCarthy Ley, Henry Quirk, John Charles Reid, George Le Fevre, Alfred George Jarvis, Alan Matthew Hynes, and Gabriel John Kelly as a Committee of Management for a period of three (3) years of the land temporarily reserved by Orders in Council dated the 12th June, 1923, and 4th July, 1928, as sites for a Public Hall in the Parish of Kergunyah North, and known as the "Kergunyah Memorial Hall Reserve."—(Corres. Rs.2767.)

"MALDON RACECOURSE RESERVE."

Thomas Henry Grigg, Albert James Taylor, Charles Haddon Spurgeon Collins, Joseph Henry Treloar, Ronald A. Laity, and Norman Evelyn George Talbot as a Committee of Management for a period of three (3) years of the land temporarily reserved by Orders in Council dated the 1st September, 1891, and 20th February, 1899, for Public Recreation in the Parish of Maldon.—(Corres. Rs.4879.)

PORTION OF THE FRONTAGE TO THE BROKEN RIVER IN THE PARISH OF SHEPPARTON.

The Council of the City of Shepparton as a Committee of Management of the Crown land reserved for Public purposes in the Parish of Shepparton indicated by red colour on plan "S" over 17.7.53 attached to Lands Department correspondence Rs.7102, excluding the area occupied for Railway purposes.—(Corres. Rs. 7102.)

"BULLUMWAAL MECHANICS' INSTITUTE RESERVE."

Patrick Martin Websdale, Thomas James McMurtrie, and Richard Evans, as a Committee of Management for a period of three (3) years of the land permanently reserved by Order in Council dated 3rd December, 1901, as a site for a Mechanics' Institute in the Township of Bullumwaal, and known as the "Bullumwaal Mechanics' Institute."—(Corres. Rs.1407.)

In witness whereof the common seal of the Board of Land and Works was hereunto affixed this fifth day of August, One thousand nine hundred and fifty-three, in the presence of—

(SEAL) R. W. HOLT, President.
W. M. CRAWFORD, Member.

Land Act 1928.

LICENCES UNDER THE LAND ACTS 1915 AND 1928 DECLARED VOID.

NOTICE is hereby given that the Licences mentioned in the Schedule hereunder have been Declared Void by the Governor in Council for the reasons specified in each case.

District.	Corr. No.	Name of Lessee.	Section of Land Act under which Leased.	Parish.	Allotment.	Area.	Class.	Annual Rental.	Reasons for Voiding.
						A. E. P.		£ s. d.	
Hamilton ..	01767/121	Helen Lesley Gebhardt	121	Malanganee	7 and 7A	1,022 0 0	..	4 5 2	Non-compliance with conditions
Hamilton ..	0840/121	Thomas Urquhart Hodge	121	Kanawinka..	16	960 0 0	..	4 0 0	Non-compliance with conditions

Department of Lands and Survey,
Melbourne, 3rd August, 1953.

R. W. HOLT,
Commissioner of Crown Lands and Survey.

PUBLIC SERVICE NOTICES.

PUBLIC SERVICE (PUBLIC SERVICE BOARD) REGULATION 39.—RECLASSIFICATIONS.

THE Public Service Board has raised the classification of the under-mentioned offices as shown, and the Permanent Heads of the Departments have recommended the officers named for appointment.

Office and Present Classification.	Revised Classification.	Duties.	Qualifications.	Officer Recommended for Appointment.		
				Name.	Classification.	Date of Classification.
PROFESSIONAL DIVISION.						
DEPARTMENT OF CROWN LANDS AND SURVEY.						
Draughtsman, Class "C2" (six offices)	Section Leader Draughtsman, Class "B" (six offices)	To lead the section of the Central Plan Office dealing particularly with the reproduction of maps and plans	To be a competent survey draughtsman with extensive experience in the preparation and reproduction of departmental maps and plans. To be thoroughly conversant with departmental procedure and requirements and possess the ability to train and direct staff	Westgarth, E. S.	Draughtsman, Class "C2"	17.2.49
		To lead the section of the Central Plan Office dealing particularly with the investigation and permanent marking of proposed surveys	To be a competent survey draughtsman with extensive survey experience and a thorough knowledge of the Survey Co-ordination Act. To be thoroughly conversant with departmental procedure and requirements and possess the ability to train and direct staff	Powell, S. A...	Draughtsman, Class "C2"	17.2.49
		To lead the section of the Examining Branch engaged in the preparation of Certified Plans and Certificates of Adjustment	To be a competent computer with a sound knowledge of the relative values of old surveys and of the Acts relating to land survey and tenure; to have had experience in directing juniors in the preparation of plans for certification by the Surveyor-General and in the preparation of Certificates of Adjustment. To be thoroughly conversant with departmental procedure and requirements and to possess ability to train and direct staff	Fisher, G. F...	Draughtsman, Class "C2"	15.2.50
		To lead the section of the Compiling Branch engaged in the compilation and examination of Parish and Township plans	To be a competent survey draughtsman with extensive experience in the compilation of cadastral maps. To be thoroughly conversant with departmental procedure and requirements and to possess the ability to train and direct staff	Heggie, L. F.	Draughtsman, Class "C2"	15.2.50
		To lead the section of the Compiling Branch engaged in the preparation of survey plans, certificates of correction and departmental reports	To be a competent survey draughtsman with extensive experience in the compilation of cadastral maps. To possess a thorough knowledge of the Land Act and relative Acts and to be thoroughly conversant with departmental procedure and requirements	Hurrey, S. P.	Draughtsman, Class "C2"	1.5.50
		To lead the section of the Compiling Branch engaged in the preparation of plans and diagrams for Crown reservations, and technical descriptions for Bill Schedules	To be a competent survey draughtsman with extensive experience in the compilation of cadastral maps. To possess a thorough knowledge of the Land Act and relative Acts and to be thoroughly conversant with departmental procedure and requirements	Fulton, R. B.	Draughtsman, Class "C2"	5.6.50
DEPARTMENT OF PUBLIC WORKS.						
Inspector of Works, Class "C"	Senior Inspector of Works, Class "C1"	To supervise and inspect building works under contract and day labour and to report upon the structural requirements of existing buildings	To be suitably qualified in building construction and to have wide practical experience in controlling the erection of important structures and major institutional buildings	Fisher, J. ...	Inspector of Works, Class "C"	17.3.49

PUBLIC SERVICE (PUBLIC SERVICE BOARD) REGULATION 39.—RECLASSIFICATIONS—*continued.*

Office and Present Classification.	Revised Classification.	Duties.	Qualifications.	Officer Recommended for Appointment.		
				Name.	Classification.	Date of Classification.
PROFESSIONAL DIVISION.— <i>continued.</i>						
DEPARTMENT OF WATER SUPPLY.						
Assistant Estates Officer, Class "C2"	Assistant Chief Estates Officer, Class "B"	To assist the Estates Officer in the administration of the Estates Branch which deals with all matters concerning the acquisition, leasing or sale of lands in connexion with the Commission's works, compensation cases involving litigation; the preparation of registers of lands in irrigation districts, of rating by-laws, and of special agreements in connexion with water supply	To have a thorough knowledge of the relevant provisions of the Water Acts; a working knowledge of Acts relating to the tenure of lands; and extensive experience in the duties outlined	Robinson, C. C.	Assistant Estates Officer, Class "C2"	1.11.50

Appeals against such recommendations should be lodged with the Secretary to the Public Service Board not later than Saturday, the 22nd August, 1953.

Office of the Public Service Board,
Melbourne, 11th August, 1953.

By order,
E. F. FITZGIBBON,
Secretary.

PUBLIC SERVICE (PUBLIC SERVICE BOARD) REGULATION 39.—VACANCIES.

THE Permanent Heads of the Departments shown have recommended the officers named hereunder for appointment to the under-mentioned vacancies.

Office and Classification.	Duties.	Qualifications.	Officer Recommended for Appointment.		
			Name.	Classification.	Date of Classification.
ADMINISTRATIVE DIVISION.					
DEPARTMENT OF LABOUR.					
Clerk, Class "B"	To act as Officer in Charge of the Complaints, Permits, and Prosecutions Branch of the Department	To possess a thorough knowledge of the Acts, Regulations, and Determinations of Wages Boards administered by the Department, and the practice and procedure of the Department; to have had long experience in dealing with complaints and breaches of those laws, and in preparing cases for hearing in Courts of Petty Sessions and the Industrial Appeals Court. To have had experience in the control of staff	Littlejohns, R. T.	Clerk, Class "C2"	31.10.49

TECHNICAL AND GENERAL DIVISION.

DEPARTMENT OF CHIEF SECRETARY.

Penal and Gaols.

Warder, Senior	To assist in the control of a division and, in the absence of the Chief Warder, to act as Chief Warder and to perform other duties as directed, including those of storekeeper, where allotted to country institutions, and as Officer in Charge for night watches and for court escorts. Applicants should be prepared to take up duty in country institutions, as may be directed by the Inspector-General	To have passed the prescribed examination for promotion; to have a satisfactory record of service, the qualities of leadership required of a senior officer in the management of staff and prisoners, and the experience and ability to assume responsibility, including storekeeping when required	Kearney, D. M.	Warder	6.9.48
----------------	--------------------------------------------------------------------------------------------------------------------------------------------------------------------------------------------------------------------------------------------------------------------------------------------------------------------------------------------------------------------------------------------------------------	-----------------------------------------------------------------------------------------------------------------------------------------------------------------------------------------------------------------------------------------------------------------------------------------------------	----------------	--------	--------

Appeals against such recommendations should be lodged with the Secretary to the Public Service Board not later than Saturday, the 22nd August, 1953.

Office of the Public Service Board,
Melbourne, 11th August, 1953.

By order,
E. F. FITZGIBBON,
Secretary.

PUBLIC SERVICE OF VICTORIA.—VACANCIES.

APPLICATIONS will be received by the Public Service Board up to Wednesday, the 26th August, 1953, from persons employed in the Public Service of Victoria, who are eligible and qualified, for appointment to the under-mentioned positions:—

ADMINISTRATIVE DIVISION.

Clerk, Class "C2," Department of Labour.

Yearly Salary.—£754, minimum; £806, maximum.

Duties.—To act as Accountant and Collector of Imposts; to prepare estimates of revenue and expenditure and financial statements; to deal with correspondence and records relating to staff and salary matters, and to prepare returns as required.

Qualifications.—To be a qualified Accountant, and to have a sound knowledge of the Audit Acts and the General Regulations respecting Public Accounts, and the collection of revenue; to be capable of controlling and directing staff, and to be acquainted with Treasury procedure and the accounting system of Public Departments; to have a sound knowledge of the Public Service Acts and Regulations.

Clerk, Class "C," Department of Mines.

Yearly Salary.—£520, minimum; £624, maximum.

Duties.—To take charge of the correspondence records and the filing system of the Department, and to prepare replies to correspondence received.

Qualifications.—To be capable of conducting correspondence; to be familiar with systems for recording correspondence, and to have a knowledge of the work of the various Branches of the Department.

Clerk, Class "C," Tuberculosis Branch, Department of Health.

Yearly Salary.—£520, minimum; £624, maximum.

Duties.—Under the Supervisor of Mass X-ray Surveys, to act as Officer in Charge of one or more X-ray teams, and be responsible for the supervision of surveys as directed.

Qualifications.—Ability to supervise staff and interview members of the public; to possess a sound knowledge of Public Service Acts, Regulations thereunder, Regulations respecting Public Accounts; some knowledge of operation of X-ray and electrical equipment and possession of a licence to drive a motor vehicle desirable.

Clerk, Class "C," Department of Labour.

Yearly Salary.—£520, minimum; £624, maximum.

Duties.—To assist the Officer in Charge of the registration of factories, and to prepare and check applications for new and transferred registrations, and conduct correspondence relating thereto.

Qualifications.—To have a good knowledge of the provisions of the Factories and Shops Acts and the Regulations thereunder, and to be conversant with the Departmental procedure regarding the registration of factories.

PROFESSIONAL DIVISION.

Superintending Surveyor, Class "B1," Central Gippsland Zone, Department of Water Supply.

Yearly Salary.—£958, minimum; £1,050, maximum.

Duties.—To organize and supervise water supply surveys in a Survey Regional District; to effect title surveys in accordance with Regulations under the Transfer of Land Act, and to carry out general engineering surveys in connexion with investigation of reservoir sites and foundations and of channel systems and other water supply undertakings.

Qualifications.—To be a licensed surveyor with extensive experience of water supply engineering surveys.

Research Officer, Grade I, Class "B1," Department of Water Supply.

Yearly Salary.—£958, minimum; £1,050, maximum.

Duties.—To carry out the physical and bacteriological examination and chemical analysis of water samples, and to investigate and recommend methods of improving the quality of water supplies; to conduct research into and supervise the testing of cement, concrete, aggregate, and other materials used in the construction and maintenance of water supply works; to relieve the Superintendent of Testing and Research, when on leave.

Qualifications.—To possess a University degree in Science or Engineering; to have a thorough knowledge of the methods employed in the physical and chemical purification of water supplies and the chemical, physical, and bacteriological examination of water samples, and of the significance of such tests; experience in testing concrete, aggregates, soils, and other materials used on water supply construction is desirable.

Draughtsman, Class "C," Office of Titles, Department of Law.

Yearly Salary.—£520, minimum; £624, maximum.

Duties.—To assist in the examination of transfer dealings and survey plans; to have a sound knowledge of the practical application of survey.

Qualifications.—To be experienced in transfer dealings and office procedure under the Transfer of Land and cognate Acts; to have passed the examinations prescribed by Public Service Board Regulation 43 (1).

Cadet Valuer, Class "D," Department of Water Supply.

Yearly Salary.—£364, minimum; £468, maximum.

Qualifications.—To be 21 years of age and not more than 35 years of age.

To possess the Leaving Certificate—

(a) including the subject of agricultural science, or

(b) with three years' practical agricultural experience or a Diploma from Dookie or Longerenong Agricultural Colleges.

To be able to make simple plans of buildings and farm holdings.

TECHNICAL AND GENERAL DIVISION.

Senior Dairy Supervisor, Department of Agriculture.

Yearly Salary.—£579, minimum; £618, maximum.

Duties.—To assist in supervising the work of the Herd Sampling Staff. To assist in the preparation of the Standard Herd Test Annual Reports. To assist in the training of Association Herd Testers.

Qualifications.—To possess the Dairy Supervisor's Certificate. To have a thorough knowledge of the Standard Herd Test and Association Herd Test Schemes. Ability to control staff.

Housing Officer (Male or Female), Office of the Housing Commission, Department of Treasurer.

Yearly Salary.—Female—£338, minimum; £364, maximum. Male—£422 a year.

Duties.—To supervise generally a housing estate and direct and advise tenants; to interview applicants for tenancy of Commission homes and make detailed investigations and recommendations in connexion therewith; and to make inspection of houses and report on various phases of management of new estates.

Qualifications.—To be educated to the Leaving Certificate Standard; to have ability to make investigations and submit reports, and a knowledge of office routine and keeping of records. Diploma of Social Studies or an equivalent is desirable.

Senior Water Bailiff, Cobram Centre, Department of Water Supply.

Salary.—£396 a year.

Duties.—To control a section of the main channel and subsidiary channels, and to regulate supplies between Water Bailiffs; to supervise water distribution, repairs, and maintenance of channels within the section.

Qualifications.—To be experienced in the regulation and distribution of water required by each Bailiff for his section; to possess an intimate knowledge of water requirements for orchards, crops, pastures, and grasses grown under irrigation in the district; to have had experience in channel and drain construction and maintenance.

Cook (Male), Grade II, Royal Park Mental Hospital, Department of Health.

Yearly Salary.—£367, minimum, £380, maximum.

Duties.—To assist in preparation, cooking, and serving of meals for patients and staff, and in maintenance and cleanliness of kitchen.

Qualifications.—A knowledge of and experience in large quantity cooking.

Inspector, Grade II, Fisheries and Game Branch, Department of Chief Secretary.

Yearly Salary.—£323, minimum; £375, maximum.

Duties.—Under the direction of the Director, to enforce the provisions of the Fisheries and Game Acts and the Regulations thereunder, and generally to assist in the outside work of the Branch.

Qualifications.—An applicant must be strong, healthy, and active, able to drive a motor vehicle, and to manage a motor boat. He should have a good knowledge of, and be able to effect running repairs to, motor vehicles and marine engines. A thorough knowledge of all classes of fish and native game, and the methods of fishermen and shooters is essential. An education to intermediate standard is desirable. Applicants should be under 40 years of age.

Water Bailiff, Department of Water Supply.

Murray Valley Irrigation District .. 1 vacancy.
Cobram District .. 2 vacancies.

Yearly Salary.—£331, minimum; £370, maximum.

Qualifications.—Ability to control and regulate the supply of water to irrigators and to keep the necessary records, and make arithmetical computations in connexion therewith; a knowledge of water requirements for crop and grasses grown under irrigation, the methods of preparation of land for same and methods of channel and drain construction and maintenance.

Telephonist (Female), Grade I, Mont Park Mental Hospital, Department of Health.

Yearly Salary.—Junior—At 16 years of age, £143; at 17 years, £156; at 18 years, £169; at 19 years, £208; at 20 years, £234. Adult—£260, minimum; £286, maximum.

Duties.—To operate a modern P.A.B.X. switchboard.

Qualifications.—To be an experienced telephonist and switchboard attendant with a knowledge of operating a modern P.A.B.X. telephone system.

NOTE.—In addition to the salary rates quoted, a cost of living adjustment (£384 a year for adult males, £288 a year for adult females, and juniors according to age), which varies in accordance with the rise or fall in the index number of the cost of living, is payable.

By order,

E. F. FITZGIBBON,
Secretary.

Office of the Public Service Board,
Melbourne, 11th August, 1953.

Deductions will be made from the salaries of these officers in accordance with the Schedule hereunder:—

Rent	As fixed.
Fuel	£29 a year.
Light	£12 a year.
Water	£2 a year.
Vegetables	£36 a year.
Milk	£21 a year.
Laundry	£19 a year.

Principal and Head Nurses and Housekeepers will be charged £128 a year for rations and allowances other than quarters.

Rent for quarters will be charged as under:—

For quarters occupied by—	
Principal Male Nurses	£20 a year.
Head Male Nurses	£20 a year.
Farm Managers	£20 a year.
Mechanics	£20 a year.
Engineers	£20 a year.
Curator of Gardens	£20 a year.
Gardeners	£20 a year.
Head Nurses	£16 a year.
Housekeepers	£16 a year.
Principal Nurses	£16 a year.

Officers who are allowed quarters for themselves only and rations:—

Deductions will be made from the salaries of these officers as under:—

Rent and allowances	£26 a year.
Rations	£102 a year.

Officers who are not supplied with quarters will be charged £57 a year for meals provided in an institution."

This Regulation shall have effect as on and from the 2nd August, 1953.

D. D. PAINE, Chairman.

E. F. FITZGIBBON, Secretary.

Office of the Public Service Board,
Melbourne, 4th August, 1953.

No. 562.

Public Service Act 1946, Section 50.

REGULATIONS.—PART III.—SALARIES, INCREMENTS, AND ALLOWANCES.

THE Public Service Board, in pursuance of the powers conferred by the Public Service Act 1946, hereby amends its Regulations as shown below:—

SEVENTH SCHEDULE.

TECHNICAL AND GENERAL DIVISION.

DEPARTMENT OF HEALTH.

MENTAL HYGIENE.

Offices and Rates of Salaries.

Office.	Yearly Rate of Salary.		Increments (Annual).
	Minimum.	Maximum.	
GENERAL STAFF—FEMALES.	£	£	
<i>Delete—</i> Guidance Kindergarten, Travancore Developmental Centre	312	351	..
<i>Add—</i> Kindergartner, Grade I. ..	299	312	
Kindergartner, Grade II. ..	325	364	1 of £13 and 1 of £26
Kindergartner, Grade III. ..	390	455	2 of £26 and 1 of £13

This Regulation shall have effect as on and from the 2nd August, 1953.

D. D. PAINE, Chairman.

E. F. FITZGIBBON, Secretary.

Office of the Public Service Board,
Melbourne, 4th August, 1953.

No. 564.

Public Service Act 1946, Section 50.

REGULATIONS, PART III., SALARIES, INCREMENTS, AND ALLOWANCES.

THE Public Service Board, in pursuance of the powers conferred by the Public Service Act 1946, hereby amends its Regulations as shown below:—

SEVENTH SCHEDULE.

TECHNICAL AND GENERAL DIVISION.

DEPARTMENT OF HEALTH.

Mental Hygiene.

In the footnote commencing "Note. When an officer is required", delete the amount "£120" and insert the amount "£128" in lieu thereof.

Delete the whole of the footnote headed:—

"Deductions from Salaries of Officers Residing in Separate Quarters in the Reserves of the Various Mental Institutions."

Add—

"Deductions from Salaries of Officers Residing in Separate Quarters in the Reserves of the Various Mental Institutions."

No. 561.

Public Service Act 1946, Section 50.

REGULATIONS.—PART III.—SALARIES, INCREMENTS, AND ALLOWANCES.

THE Public Service Board, in pursuance of the powers conferred by the *Public Service Act 1946*, hereby amends its Regulations as shown below :—

SIXTH SCHEDULE.

TEMPORARY EMPLOYEES.

Designations of Positions and Rates of Salaries.

Department and Designation of Position.	Yearly Rate of Salary.		Increments (Annual).
	Minimum.	Maximum.	
	£	£	
DEPARTMENT OF CHIEF SECRETARY.			
CHILDREN'S WELFARE.			
<i>Delete—</i> Nursery School Teacher ..	299	364	..
<i>Add—</i> Nursery School Teacher, Grade I.	299	312	..
Nursery School Teacher, Grade II.	325	364	1 of £13 and 1 of £26
Nursery School Teacher, Grade III.	390	455	2 of £26 and 1 of £13
DEPARTMENT OF HEALTH.			
MATERNAL AND CHILD HYGIENE.			
<i>Delete—</i> Kindergarten Director ..	312	390	3 of £13, 1 of £26, and 1 of £13
Pre-School Adviser (Female)	453	..
<i>Add—</i> Kindergartner, Grade I. ..	299	312	..
Kindergartner, Grade II. ..	325	364	1 of £13 and 1 of £26
Kindergartner, Grade III. ..	390	455	2 of £26 and 1 of £13
Pre-School Adviser (Female)	463	..

This Regulation shall have effect as on and from the 2nd August, 1953.

D. D. PAINE, Chairman.
E. F. FITZGIBBON, Secretary.

Office of the Public Service Board,
Melbourne, 27th July, 1953.

No. 560.

Public Service Act 1946, Section 50.

REGULATIONS.—PART III.—SALARIES, INCREMENTS, AND ALLOWANCES.

THE Public Service Board, in pursuance of the powers conferred by the *Public Service Act 1946*, hereby amends its Regulations as shown below :—

SECOND SCHEDULE.

TECHNICAL AND GENERAL DIVISION.

Offices and Rates of Salaries.

Department and Office.	Yearly Rate of Salary.		Increments (Annual).
	Minimum.	Maximum.	
	£	£	
DEPARTMENT OF HEALTH.			
MATERNAL AND CHILD HYGIENE.			
<i>Delete—</i> Pre-School Adviser (Female) ..	453	479	1 of £26
<i>Add—</i> Pre-School Adviser (Female) ..	463	489	1 of £26

This Regulation shall have effect as on and from the 2nd August, 1953.

D. D. PAINE, Chairman.
E. F. FITZGIBBON, Secretary.

Office of the Public Service Board,
Melbourne, 27th July, 1953.

No. 563.

Public Service Act 1946, Section 50.

REGULATIONS.—PART III.—SALARIES, INCREMENTS, AND ALLOWANCES.

THE Public Service Board, in pursuance of the powers conferred by the *Public Service Act 1946*, hereby amends its Regulations as shown below :—

FIFTH SCHEDULE.

TEMPORARY EMPLOYEES.

DEPARTMENT OF HEALTH.

MENTAL HYGIENE.

Designations of Positions and Rates of Salaries.

Designation of Position.	Yearly Rate of Salary.		Increments (Annual).
	Minimum.	Maximum.	
	£	£	
<i>Delete—</i> Assistant Kindergartner, Travancore Developmental Centre	273	299	..
<i>Add—</i> Kindergartner	299	..

This Regulation shall have effect as on and from the 2nd August, 1953.

D. D. PAINE, Chairman.
E. F. FITZGIBBON, Secretary.

Office of the Public Service Board,
Melbourne, 4th August, 1953.

Teaching Service Act 1946.

TEACHING SERVICE (TEACHERS TRIBUNAL) REGULATIONS.

AMENDMENT No. 57.

THE Teachers Tribunal, in pursuance of the powers conferred by the *Teaching Service Act 1946*, hereby amends Regulation 1 of the Teaching Service (Teachers Tribunal) Regulations in the manner following, that is to say:—

REGULATION 1.

1. In sub-clause 10 (a), for the expression "shall be reimbursed an amount of 6s.", substitute the expression "may be reimbursed an amount not exceeding 6s."

2. In sub-clause 10 (b), for the expression "shall be reimbursed the sum of 6s.", substitute the expression "may be reimbursed an amount not exceeding 6s."

W. H. ELLWOOD, Chairman.
G. FENNELL, Secretary.

Office of the Teachers Tribunal,
Melbourne, 3rd August, 1953.

Teaching Service Act 1946.

TEACHING SERVICE (TEACHERS TRIBUNAL) REGULATIONS.

AMENDMENT No. 58.

THE Teachers Tribunal, in pursuance of the powers conferred by the *Teaching Service Act 1946*, hereby amends Regulation 6 of the Teaching Service (Teachers Tribunal) Regulations in the manner following, that is to say:—

REGULATION 6.

In sub-clauses 6 (a) and (b), for the expression "appointed to the Primary Schools Division", substitute the expression "appointed to the teaching service."

W. H. ELLWOOD, Chairman.

G. FENNELL, Secretary.

Office of the Teachers Tribunal,

Melbourne, 3rd August, 1953.

Teaching Service Act 1946.

TEACHING SERVICE (TEACHERS TRIBUNAL) REGULATIONS.

AMENDMENT No. 59.

THE Teachers Tribunal, in pursuance of the powers conferred by the *Teaching Service Act 1946*, hereby amends Regulation 7 of the Teaching Service (Teachers Tribunal) Regulations in the manner following, that is to say:—

REGULATION 7.

In sub-clauses 6 (a) and (b), for the expression "appointed to the Primary Schools Division", substitute the expression "appointed to the teaching service."

W. H. ELLWOOD, Chairman.

G. FENNELL, Secretary.

Office of the Teachers Tribunal,

Melbourne, 3rd August, 1953.

Teaching Service Act 1946.

TEACHING SERVICE (TEACHERS TRIBUNAL) REGULATIONS.

AMENDMENT No. 60.

THE Teachers Tribunal, in pursuance of the powers conferred by the *Teaching Service Act 1946*, hereby amends Regulation 9 of the Teaching Service (Teachers Tribunal) Regulations in the manner following, that is to say:—

REGULATION 9.

1. After sub-paragraph (i) of paragraph (k) of clause 3, insert the following sub-paragraph:—

" (ii) an approved technical school diploma in Art and approved industrial experience;
or "

2. Re-number the existing sub-paragraph (ii) to read (iii).

3. After sub-paragraph (i) of paragraph (h) of clause 4, insert the following sub-paragraph:—

" (ii) an approved technical school diploma in Art and approved industrial experience;
or "

4. Re-number the existing sub-paragraphs (ii) and (iii) to read (iii) and (iv) respectively.

W. H. ELLWOOD, Chairman.

G. FENNELL, Secretary.

Office of the Teachers Tribunal,

Melbourne, 6th August, 1953.

HOSPITALS AND CHARITIES COMMISSION.—
VACANCY.

A PPLICATIONS are invited for appointment to the position of—

ASSISTANT ACCOUNTANT.

Salary Range.—£754—£806 (plus cost of living adjustment, £384) a year.

Qualifications.—To be a qualified accountant; to be familiar with mechanized accounting and possess the ability to control staff. Experience in Treasury and Audit Office procedure or Hospital Accounting is desirable.

Applications accompanied by copies of testimonials close with the Secretary on 26th August, 1953.

H. N. ACKLUM,

61 Spring-street, Melbourne. Secretary.

TENDERS.

TENDERS will be received at this office until **TEN A.M.** on the days and for the purposes under mentioned. Particulars may be learnt at this Office and also at places shown in parenthesis.

W.O. means Inspector of Works Office; P.S.—Police Station; T.S.—Technical School; H.E.S.—Higher Elementary School; S.S.—State School; H.S.—High School.

The Board of Land and Works will not necessarily accept the lowest or any tender.

NOTE.—No preliminary deposits are to be lodged with tenders, but a deposit, in accordance with the following Schedule, will be required from the successful tenderer:—

	£
For contract amounts not exceeding £200	2
For contract amounts exceeding £200 and not exceeding £500	5
For contract amounts exceeding £500 and not exceeding £1,000	10
For contract amounts exceeding £1,000—1 per cent. of tender	500
	(maximum deposit)

18th August, 1953.

Alexandra.—External repairs and painting to teacher's residence, No. 1, Myrtle-street, S.S. No. 912. (W.O., Alexandra; S.S., Alexandra.)

Ballarat.—Installation of motor driven centrifugal fire service pump, Mental Hospital. (W.O., Ballarat.)

Beaconsfield.—Painting and repairs to school and residence, S.S. No. 3033. (W.O., Korumburra; S.S., Beaconsfield.)

Beaconsfield Upper.—Repairs and painting, S.S. No. 2560. (W.O., Korumburra.)

Bright.—Purchase and removal of old police station premises, P.S. (W.O., Benalla; P.S., Bright.)

Brighton Beach.—Provision of additional wash basins, S.S. No. 2048. (S.S., Brighton Beach.)

Camberwell East.—Erection of external stairs, Girls' Secondary School.

Carnegie.—Repairs and renovations, S.S. No. 2897. (S.S., Carnegie.)

Castlemaine.—Supply and delivery of domestic type refrigerator for Cookery Centre, H.S.

Clifton Hill.—External and internal repairs and painting, S.S. No. 3146. (S.S., Clifton Hill.)

Dandenong West.—Repairs and painting, S.S. No. 4217. (S.S., Dandenong West.)

Echuca.—New paling and park rail fencing, S.S. No. 208. (W.O., Shepparton; S.S., Echuca.)

Eltham.—Supply and delivery of domestic type refrigerator in Cookery Room, H.S.

Essendon.—Electrical installation in two room "Bristol" prefabricated building, T.S.

Essendon.—Supply and delivery of domestic type refrigerator for Cookery Centre, H.S.

Flinders.—Supply of piles, f.o.r. sending station, Breakwater, Public Works Department.

Geelong.—Minor repairs, interior painting to school and exterior painting to latest front additions, H.S. (W.O., Geelong.)

Greenvale.—New rubber flooring, Sanatorium.

Hampton.—Supply and delivery of household type refrigerator, H.S.

Horsham.—Supply and delivery of domestic type refrigerator in Cookery Room, H.S.

Huntingdale.—Erection of boys and girls out-office block and two shelter pavilions, S.S. No. 4716.

Jumbuk.—Repairs and external painting to school building, S.S. No. 3349. (W.O., Traralgon; S.S., Jumbuk.)

Kaniva.—Removal and re-erection of old residence to new site, Consolidated School. (W.O., Horsham; P.S., Nhill, Ouyen, Maryborough; Consolidated School, Kaniva.)

Kerang.—Repairs and external painting, S.S. No. 1410. (W.O., Swan Hill, Bendigo; S.S., Kerang.) (Amended specification.)

Laang.—Repairs and renovations to school and residence and new skylights, S.S. No. 1411. (W.O., Warrnambool; P.S., Allansford; S.S., Laang.)

Macleod.—First section of a Concrete Veneer Timber framed H.S.

Macleod.—Electrical installation in section 1, H.S.

Macleod.—Supply, delivery, installation, and testing of a warm air heating ventilation system, H.S.

Mansfield.—Erection of a new block of six boys out-offices, S.S. No. 1112. (W.O., Alexandra; S.S., Mansfield.)

McKinnon.—First section of a Concrete Veneer Timber framed H.S.

McKinnon.—Electrical installation in section 1, H.S.

McKinnon.—Supply, delivery, installation, and testing of a warm air heating ventilation system, H.S.

Melbourne.—Supply and installation of air conditioning equipment, Photographic Laboratories, Radio School, Technical College, Latrobe-street.

Melbourne.—Supply and installation of new steam boiler and spreader stoker, T.S. (W.O., Ballarat.)

Melbourne.—Supply and delivery of 15,000 tons of rock for Breakwater, Apollo Bay, Ports and Harbors, Public Works Department. (P.S., Apollo Bay.)

Mildura West.—Provision of No. 3, drinking troughs, S.S. No. 3983. (W.O., Mildura; S.S., Mildura West.)

Moe.—Supply and delivery of domestic type refrigerator in Cookery Centre, H.S.

Mornington.—Repairs and new fencing, S.S. No. 2033. (S.S., Mornington.)

Myrtleford.—New fencing, Tobacco Research Station. (W.O., Benalla; Tobacco Research Station, Myrtleford.)

Newstead.—Repairs and external painting, S.S. No. 452. (W.O., Kyneton; S.S., Newstead.)

Nicholson.—General repairs and painting, S.S. No. 1716. (W.O., Bairnsdale; S.S., Nicholson.)

Preston.—Electrical installation in new S.S. No. 4711.

Princes Hill.—General renovations of lavatories, S.S. No. 2955.

Ringwood.—First section of a Concrete Veneer Timber framed H.S.

Ringwood.—Electrical installation in section 1, H.S.

Ringwood.—Supply, delivery, installation, and testing of a warm air heating ventilation system, H.S.

Royal Park.—Electric hot-water service, Medical Superintendent's residence, Children's Welfare Department.

Sale.—Renewal of floor in Machine Shop, T.S. (W.O., Bairnsdale; T.S., Sale.)

Seymour.—Erection of Weighbridge House, Hume Highway, Country Roads Board. (W.O., Alexandra; P.S., Seymour.)

Snobs Creek.—Supply of 175 lineal feet stainless steel gauze, 2 feet wide, 4 mesh and 20 gauge. Sample and specification to be submitted with tender. State Fish Hatchery.

Stawell.—Attention to weathered brickwork and name plate, S.S. No. 502. (W.O., Ararat; S.S., Stawell.)

Terang.—External painting including roof, S.S. No. 617. (W.O., Camperdown, Warrnambool; P.S., Terang.)

Traralgon.—Supply and delivery of domestic type refrigerator in Cookery Room, H.S.

Winters Flat.—Proposed new windows, &c., external painting, S.S. No. 652. (W.O., Kyneton, Bendigo; S.S., Winters Flat.)

25th August, 1953.

Ballarat.—Erection of additional out-offices, School of Mines. (W.O., Ballarat; School of Mines, Ballarat.)

Balmoral.—Removal of Gritjurk school building to Balmoral and making good, Group School. (W.O., Hamilton; Maryborough; P.S., Ouyen.)

Balmoral.—Renovations to Brit Brit building, Group School. (W.O., Hamilton; Group School, Balmoral.)

Balmoral.—Erection of four-unit block of teachers' flats, Group School. (W.O., Hamilton, Horsham; Group School, Balmoral.) (Amended specification.)

Balwyn.—Erection of new timber-framed building, H.S.

Balwyn.—Electrical installation in section 1, H.S.

Balwyn.—Supply, delivery, installation, and testing of a warm air heating/ventilation system, H.S.

Beechworth.—Renovations to Superintendent's and Senior Warden's Quarters, Training Prison. (W.O., Wangaratta; P.S., Myrtleford; Training Prison, Beechworth.)

Benambra.—Supply and installation of hot-water service, P.S. (W.O., Bairnsdale.)

Birchip.—Repairs to detached classroom ex Wycheproof South, Higher Elementary School. (W.O., Warracknabeal, Bendigo; Higher Elementary School, Birchip.)

Blackburn North.—Supply and installation of central heating and hot-water service, S.S. No. 4715.

- Brighton Beach.—External and internal painting and repairs, provision for cupboards, S.S. No. 2048. (S.S., Brighton Beach.)
- Bundalaguah.—Raising, filling, and fencing to residence, S.S. No. 1107. (W.O., Bairnsdale; S.S., Bundalaguah.)
- Buninyong.—Repairs and painting and provision of additional heating, S.S. No. 1270. (W.O., Ballarat; S.S., Buninyong.)
- Burnley.—Additional light and power outlets, S.S. No. 2853.
- Camberwell East.—Enclosing of verandahs and balconies at school, Girls' Secondary School.
- Camberwell East.—Renewal of water service, Girls' School. (Girls' School, Camberwell East.)
- Caniambo.—Repairs and painting and white-ant treatment to school and residence, S.S. No. 2230. (W.O., Benalla; S.S., Caniambo.)
- Caulfield.—Renewal of wire mesh to balconies and stairways, T.S.
- Chum Creek.—Internal and external renovations, S.S. No. 3279. (W.O., Alexandra; S.S., Chum Creek.)
- Colac.—Additional sewerage facilities and septic tank, H.S. (W.O., Camperdown; H.S., Colac.)
- Colac.—Staff room, sliding partition, wardrobes, repairs and painting, S.S. No. 117. (W.O., Camperdown; P.S., Colac; S.S., Colac.)
- Collingwood.—Provision and fixing of sinks and cupboards to scullery, cookery, and laundry, Girls' Secondary School. (Girls' Secondary School, Collingwood.)
- Cudgewa.—Repairs and external painting, S.S. No. 1956. (W.O., Wangaratta; S.S., Cudgewa.)
- Dookie.—Supply and installation of refrigerating plant in the Butchery Demonstration Theatre, Cold Store, Agricultural college.
- Essendon.—Replacements to spouting, H.S. (H.S., Essendon.)
- Girgarre East.—Repair and renewal of ant damaged timbers, S.S. No. 1732. (W.O., Shepparton; S.S., Girgarre East.)
- Glenroy.—Erection and completion of first section, timber-framed building, H.S.
- Glenroy.—Electrical installation in section 1, H.S.
- Glenroy.—Supply, delivery, installation, and testing of a warm air heating/ventilation system, H.S.
- Glenrowan.—Erection of No. 1 shelter pavilion and No. 2 out-offices, S.S. No. 1742. (W.O., Benalla; S.S., Glenrowan.)
- Hamilton.—Additions to electrical installation, H.S. (W.O., Hamilton.)
- Hawthorn.—Minor alterations, "Moorakynne" Hostel.
- Hopetoun.—Repairs and renewals to party and non-party fencing, S.S. No. 3167. (W.O., Warracknabeal; P.S., Hopetoun.)
- Horsham.—New Shelter sheds, S.S. No. 298. (W.O., Horsham.)
- Kew.—Sewerage drains for new buildings, "Glendonald" School for Deaf Children.
- Kew.—Repositioning, motorization, and re-connecting of services to several machines in the Laundry, Mental Hospital.
- Lang Lang.—Provision of a new tank stand, 2 No. new tanks, 2 No. lavatory basins and drinking troughs, S.S. No. 2899. (W.O., Korumburra; S.S., Lang Lang.)
- Mack's Creek.—External and internal painting, S.S. No. 3357. (W.O., Traralgon; S.S., Mack's Creek.)
- Malvern.—Improvement to lighting and new power outlets, Girls' Secondary School.
- Malvern East.—Improvement in natural lighting, S.S. No. 4139. (S.S., Malvern East.)
- Manangatang.—Electrical installation, District Hospital. (W.O., Swan Hill; P.S., Manangatang.)
- Maryborough.—Removal and re-erection of shelter pavilions, repairs and painting, S.S. No. 404. (W.O., Maryborough; S.S., Maryborough.)
- Melbourne.—Conversion of strongroom into a darkroom, 605 Flinders-street, Department of Fisheries and Game.
- Merino.—Repairs and re-blocking, &c., S.S. No. 2115. (W.O., Hamilton; P.S., Casterton; S.S., Merino.)
- Moreland.—External painting and repairs, also erection of new fuel shed and incineration area, S.S. No. 4635, Central. (Moreland Central S.S.)
- Moreland.—Additional out-offices, S.S. No. 2837. (S.S., Moreland.)
- Moyhu.—Erection of new shelter pavilion, tank stands, out-offices, &c., and general repairs and painting, S.S. No. 1335. (W.O., Benalla, Wangaratta; S.S., Moyhu.)
- Nyah West.—Supply and delivery of four air circulators, S.S. No. 3922.
- Preston.—Supply and installation of central heating and hot-water service, S.S. No. 4711.
- Reservoir.—Repairs and renovations to residence, 10 Duffy-street, S.S. No. 3960.
- Reservoir.—Erection and completion of section 1 of concrete veneer timber-framed school building, H.S.
- Reservoir.—Electrical installation in section 1, H.S.
- Reservoir.—Supply, delivery, installation and testing of a warm air heating/ventilation system, H.S.
- Richmond.—Renovations to Caretaker's Cottage, S.S. No. 1567.
- Rosebud.—Removal and replacement of floor to wash-house and external painting, &c., S.S. No. 2627. (S.S., Rosebud.)
- South Melbourne.—Supply and installation of gas multi-point sink heater to Practice Flat, J. H. Boyd Domestic College.
- Springvale.—Erection of first section of new buildings, H.S. (S.S., Springvale.)
- Springvale.—Electrical installation in section 1, H.S.
- Springvale.—Supply, delivery, installation, and testing of a warm air heating/ventilation system, H.S.
- Sunbury.—Renewal of eaves, gutters, and downpipes to Wards M.1, 2, 3, and F.1, 2, 3, Mental Hospital. (Amended specification.)
- Toorak.—External painting and repairs, Teachers' College. (11 Glenbervie-road, Toorak.)
- Traralgon.—Erection of "Hawksley" 6-classroom prefabricated unit, S.S. No. 4699. (W.O., Traralgon; S.S., Traralgon.)
- Traralgon.—Erection of "Hawksley" 6-classroom prefabricated unit, S.S. No. 4652. (W.O., Traralgon; S.S., Traralgon.)
- Tungamah.—Repairs and painting, &c., school and residence, S.S. No. 2225. (W.O., Benalla; S.S., Tungamah.)
- Ultima.—Septic tank installation, P.S. (W.O., Swan Hill; P.S., Ultima.)
- Violet Town.—Re-blocking of residence, P.S. (W.O., Benalla; P.S., Euroa, Violet Town.) (Amended specification.)
- Wodonga.—Repairs to flooring (white-ant damage), Higher Elementary School No. 37. (W.O., Wangaratta; Higher Elementary School, Wodonga.)
- Yarrowonga.—Erection of first section of new buildings, H.S. (W.O., Benalla; H.S., Yarrowonga.)
- Yarrowonga.—Electrical installation in section 1, H.S. (W.O., Wangaratta; P.S., Yarrowonga.)
- Yarrowonga.—Supply, delivery, installation, and testing of a warm air heating/ventilation system, H.S. (S.S., Yarrowonga.)
- Youanmite.—Renovations and external painting to school and out-offices, S.S. No. 3641. (W.O., Benalla; S.S., Youanmite.)

1st September, 1953.

- Ararat.—Renovation of Farm Manager's residence, Mental Hospital. (W.O., Ballarat, Ararat.)
- Ballarat.—Installation of sewerage, residence, 913 Have-lock-street, Transport Regulation Board. (W.O., Ballarat.)
- Balmattum.—General repairs and external painting, S.S. No. 743. (W.O., Benalla.) (Amended specification.)
- Benalla.—Completion of office accommodation and men's quarters, P.S. (W.O., Benalla.) (Amended specification.)
- Boinka.—Renewals, repairs, and painting, S.S. No. 3800. (W.O., Mildura; S.S., Boinka.)
- Burramine South.—Renewal of boys' out-office and general repairs, S.S. No. 2203. (W.O., Benalla; P.S., Yarrowonga; S.S., Burramine South.)
- Camperdown.—Erection of two shelter pavilions, 35 feet x 20 feet, H.S. (W.O., Camperdown; P.S., Colac.)
- Castlemaine.—Renewal and repairs to fencing, S.S. No. 119. (W.O., Kyneton, Bendigo; P.S., Macedon, Daylesford; S.S., Castlemaine.) (Amended specification.)
- Chiltern Valley.—Repairs and painting, S.S. No. 2804. (W.O., Wangaratta; S.S., Chiltern Valley.)
- Dandenong.—Alterations and additional heating facilities, S.S. No. 1403. (W.O., Dandenong; S.S., Dandenong.)
- Heywood.—Renovations and additions, Consolidated School. (W.O., Hamilton, Warrnambool; P.S., Portland, Port Fairy; Consolidated School, Heywood.)
- Kelvin View.—Repairs and painting, S.S. No. 3480. (W.O., Benalla.)
- Kew.—Remodelling Wards D.1 and F.1, Mental Hospital.
- Labertouche.—Provision of No. 1 shelter pavilion, 15 feet x 10 feet, S.S. No. 2471. (W.O., Traralgon; S.S., Labertouche.)
- Melbourne.—Constructing new dark room and alter Scientific Section, Police Headquarters, Russell-street.
- Millgrove.—Repairs and external painting, S.S. No. 3655. (W.O., Alexandra; S.S., Millgrove.)
- Narre Warren.—External and internal repairs and external painting, residence and school buildings, S.S. No. 2924. (W.O., Korumburra; S.S., Narre Warren.)
- Red Bluff.—External painting of residence, S.S. No. 3526. (W.O., Wangaratta; P.S., Tallangatta.)
- Seymour.—New out-office accommodation and soakage pit, S.S. No. 547. (W.O., Alexandra; S.S., Seymour.)
- Somerville.—Repairs and painting, S.S. No. 2656. (S.S., Somerville.)
- Springvale.—Replacement of water service, S.S. No. 3507. (S.S., Springvale.)

Stawell.—Alterations to residence, Inspector's residence, Education Department. (W.O., Ararat; P.S., Stawell.) (Amended specification.)
 Sunny Creek.—Repairs, &c., and internal and external painting, S.S. No. 2903. (W.O., Traralgon; S.S., Sunny Creek.)
 Swan Hill.—Erection of new brick class-room, S.S. No. 1142. (P.S., Kerang; S.S., Swan Hill.)
 Swanpool.—Repairs to white ant damage, S.S. No. 1310. (W.O., Benalla; S.S., Swanpool.)
 Traralgon.—Electrical installation three No. 2 class-room "Hawksley" prefabricated units, S.S. No. 4652. (W.O., Traralgon; S.S., Traralgon.)
 Walwa.—New shelter pavilions, S.S. No. 2806. (W.O., Wangaratta; S.S., Walwa.)
 Warragul North.—New out-office block, drinking troughs, and water service, S.S. No. 4695. (W.O., Traralgon; P.S., Warragul.)
 Woodend.—Extension of porch, cupboards under sink, &c., S.S. No. 647. (W.O., Kyneton, Bendigo; S.S., Woodend.)
 Woraigworm.—Repairs and renovations to school and out-buildings, S.S. No. 2619. (W.O., Warracknabeal; P.S., Dimboola, Nhill; S.S., Woraigworm.)
 Wycheproof.—Extension to porch to school, S.S. No. 1757. (W.O., Swan Hill; S.S., Wycheproof.)
 Yarram.—External painting of Union-street residence, S.S. No. 693. (W.O., Traralgon; S.S., Yarram.)
 Yarrawonga.—Repairs, &c., S.S. No. 1819. (W.O., Benalla; S.S., Yarrawonga.) (Amended specification.)

8th September, 1953.

Traralgon.—Erection of the H.S. (W.O., Traralgon.)
 Traralgon.—Electrical installation, H.S. (W.O., Traralgon.)
 Traralgon.—Supply and installation of mechanical services, H.S. (W.O., Traralgon.)
 Wonthaggi.—Electrical installation, T.S. (W.O., Korumburra.)
 Wonthaggi.—Supply and installation of central heating, hot water, and sawdust extraction services, T.S. (W.O., Korumburra.)
 Wonthaggi.—Additions and remodelling of T.S. (W.O., Korumburra; T.S., Wonthaggi.)

Tenders to be addressed to the Honorable the Commissioner of Public Works, and envelope containing tender marked "Tender for due "

S. MERRIFIELD,
 Commissioner of Public Works.

Public Works Department,
 Melbourne, 11th August, 1953.

TENDERS FOR THE SERVICE, 1953-54.
 PROVISIONS—MEAT.

TENDERS will be received until Eleven o'clock a.m. on Friday, 4th September, 1953, from persons willing to furnish the under-mentioned supplies, in such quantities as may be ordered by the Victorian Government—delivery to be made at the under-mentioned places—during the three months commencing on 1st October, 1953.

The prices tendered must not include sales tax.

In all cases, the total cost of each item must be extended in the columns provided.

The places for which tenders will be received, the amount of the preliminary deposit, and the security required for the due fulfilment of each contract, are as follows:—

	Preliminary Deposit.	Security.
	£	£
Schedule No. 1.—Melbourne District—		
Meat—Kew Mental Hospital ..	2	35
" Pentridge Penal Establishment, Female Penitentiary, and Metropolitan Gaol, Coburg ..	2	35
" Children's Welfare Depot, Royal Park, Police Hospital, and Henry Watson House, South Yarra ..	1	8
" Receiving House and Mental Hospital, Royal Park ..	1	10
" Receiving House, Pleasant View, Preston ..	1	5
Schedule No. 2.—Mont Park, Larundel, Bundoora, Janefield, and Gresswell—		
Meat	3	50
Schedule No. 3.—S.S. Rip and Dredges—		
Meat	1	5
Schedule No. 4.—Teachers' College, Carlton, and Travancore, Flemington—		
Meat		

	Preliminary Deposit.	Security.
	£	£
Schedule No. 5.—Ararat District—		
Meat	2	30
Schedule No. 6.—Ballarat District—		
Meat	2	35
Schedule No. 7.—Beechworth District—		
Meat	2	30
Schedule No. 8.—Langi Kal Kal Training Centre—		
Meat	1	3
Schedule No. 9.—School of Forestry, Creswick—		
Meat	1	3
Schedule No. 10.—McLeod Settlement, French Island—		
Meat	1	5
Schedule No. 11.—Heatherston Sanatorium, Cheltenham—		
Meat	1	5
Schedule No. 12, Sanatorium, Greenvale—		
Meat	1	7
Schedule No. 13.—Cooriemungle Prison Camp, Heytesbury Forest—		
Meat	1	4
Schedule No. 16.—Sale Gaol—		
Meat	1	3
Schedule No. 17.—Pleasant Creek Special School, Stawell—		
Meat	1	3
Schedule No. 18.—Sunbury District—		
Meat	2	40
Schedule No. 21.—Geelong District—		
Meat	1	5

Printed forms of tender and the conditions of contract may, in all cases, be obtained from the Secretary to the Tender Board, Gisborne-street, Melbourne, by whom also any information or explanation will be afforded to persons tendering.

Tenders must be accompanied by the preliminary deposit, as shown above, preferably by non-negotiable cheque payable to the order of the Secretary to the Tender Board. The amount and designation of the preliminary deposit enclosed must be clearly stated in the tender. Savings Bank deposit books, fixed deposit receipts, Commonwealth Treasury bonds, or reference to securities on existing contracts will in no case be received or entertained as preliminary deposits. Preliminary deposits will be returned within 30 days to unsuccessful tenderers on their application.

Security will be required either in Commonwealth Treasury Bonds, or approved bank guarantee, fixed deposit receipt, Savings Bank deposit book, or non-negotiable cheque in favour of the Secretary to the Tender Board, as the tenderer may elect.

The security must be completed and the contract signed within five days of acceptance of the tender, failing which the service may be again advertised, or another tender accepted.

The lowest or any tender will not necessarily be accepted.

In the event of tenderers withdrawing or attempting to withdraw their tenders before notification of acceptance of same, or failing to take up their accepted tenders within the prescribed period after notification of acceptance, the preliminary deposit will be forfeited and, in addition, they may be disqualified from tendering or holding any future contracts for Government supplies for a period of twelve months, such disqualification to date from the notification of acceptance of tender. It is also stipulated that, if a tenderer be a member of a firm and such firm be interested in the contract, the tender shall be in the name of the firm and not in that of the individual and that, for a breach of this condition, the preliminary deposit will be forfeited and the tender declared infirmal.

Tenders, enclosed in a separate envelope, and having the words "Tender for at " (as the case may be) written thereon, must be deposited in the Tender-box at the Tender Board Offices, Gisborne-street, Melbourne, or, if sent by post, postage must be prepaid, and the tenders addressed to the Chairman of the Tender Board, Tender Board Offices, Gisborne-street, Melbourne, C.2, which office they must reach not later than by first post on the date of closing of tenders.

CONDITIONS OF CONTRACT.

The conditions of contract are those published in the Victoria Government Gazette, No. 263, dated 22nd April, 1953, pages 1648 to 1650.

L. W. GALVIN,
 The Treasury, Acting Treasurer.
 Melbourne, 10th August, 1953.

Forests Act 1928.

FORESTS COMMISSION OF VICTORIA.

OFFERS FOR WATTLE BARK IN THE STATE FORESTS, ETC., 1953.

OFFERS, endorsed "Offer for Wattle Bark, lot ———," and addressed to the Secretary, Forests Commission, Melbourne, will be received at this office up to Twelve noon on Friday, 18th September, 1953, for the right to strip and remove wattle bark on and from the following areas. The general conditions hereunder will apply in every case where not expressly stated to the contrary, and special conditions will also apply where provided. Full particulars may be obtained from the officer in charge in each case, or on application to the Commission.

GENERAL CONDITIONS.

1. No offer will necessarily be accepted.
2. The deposit specified in Schedule must accompany each offer.
3. The licensee shall do everything within his power to strip and remove all bark available on the area upon which he is licensed to operate.
4. Stripping shall be commenced within six weeks from date of acceptance of offer unless otherwise authorized by the Commission.
5. No stripping shall be commenced until the applicant has lodged the deposit specified and is in possession of the requisite licence.
6. Notification, in writing, that stripping operations have been commenced must be forwarded to the officer in charge within 48 hours from date thereof.
7. No tree shall be felled or stripped on any area which the officer in charge directs is not to be operated upon, and no particular tree specially marked by him to remain standing shall be felled or stripped.
8. In the event of stripping being permitted on any area regarded as a tourist resort all tops must be lopped, stacked, and burned under the direction of and in accordance with the written conditions specified by the officer in charge.
9. No tree shall be felled so as to fall into any water-course or to obstruct any road or track.
10. Except with the permission of the officer in charge, no tree of less than 5 inches diameter shall be stripped when of the black or feather-leaved variety, or less than 2½ inches in diameter when of the broad-leaved species, unless otherwise stated in the licence. Wherever a size limit is stated it shall be at a height of 2 feet from the ground.
11. All stripping must cease by 31st March following the date of issue of licence unless otherwise authorized, in writing, by the officer in charge.
12. Bark must be properly bundled, securely tied, and stacked in heaps of not less than 10 cwt. in clear places only, and the licensee must take such precautions as the officer in charge may direct to safeguard such bark from loss by fire.
13. No bark shall be removed without the permission of the officer in charge, and it must be carted from the forest and weighed not later than one month from the date of stripping the bark unless otherwise authorized by the officer in charge.
14. The whole of the work shall be done under the supervision and to the satisfaction of the officer in charge and at a rate satisfactory to the Commission.
15. All bark must be weighed at the weighbridge stipulated in the licence, or at such other weighbridge as may be approved by the officer in charge, and in all cases at the expense of the licensee. Duplicate weighbridge tickets must be provided and, if so directed by him, the bark must be weighed in the presence of the officer in charge.
16. Prior to removal of the bark satisfactory arrangements must be made with the Commission for payment of royalty. The licensee shall pay such royalty at the rate tendered on weights as disclosed by the weighbridge dockets.
17. Camps must be pitched and fires lighted only in such places as shall be determined by the officer in charge, and the licensee shall, on demand of the officer, instantly dismiss from his employ any person or persons who shall carelessly use, leave, or light any fire otherwise than in accordance with the Forests Acts and Regulations.
18. The licensee shall forthwith comply with any direction given to him by the officer in charge for the effective protection from fire of the forest within the boundaries of the area upon which he is licensed to operate, and he shall do everything that is reasonably within his power to prevent from spreading and to extinguish any fire which may break out on such area or which may spread to it.
19. The violation of any of the above conditions will render the licence null and void, and the Forests Commission shall have absolute power to forfeit the whole or

part of the deposit to the Crown and to seize all bark stripped to date of voidance. The officer in charge shall have power to suspend operations pending the decision of the Forests Commission.

G. K. COCKBURN,
Secretary.

Forests Commission,
Melbourne, 7th August, 1953.

NOTE.—Preliminary deposit of 10s. must be forwarded in respect of each lot tendered for, otherwise the offer will be treated as informal.

SCHEDULE.

Lal Lal Forest District.

Officer in Charge.—A. H. McLean, Lal Lal.

Lot 1. Inverleigh Timber Reserve. Black and golden wattle, first quality. About 2 tons. Size limit, 4 inches diameter. Weighbridge, Bannockburn. All tops to be stacked. Deposits: Preliminary, 10s.; final, £4.

Lot 2. Murgheoluc Forest Reserve, fenced area. Golden wattle, first quality. About 5 tons. Size limit, 3 inches diameter (thinning operations only). Weighbridge, Bannockburn. Deposits: Preliminary, 10s.; final, £8.

Lot 3. Parish of Moreep, State Forest (fenced area known as the lease). Black wattle, first quality. About 5 tons. Size limit, 4 inches diameter. Weighbridge, Meredith. Deposits: Preliminary, 10s.; final, £8.

Bruthen Forest District.

Officer in Charge.—J. C. Westcott, Bruthen.

Lot 4. Parish of Tambo, State Forest, Deep Creek catchment. Black wattle, first quality. About 12 tons. Size limit, 5 inches diameter. Weighbridge, Bruthen. Deposits: Preliminary, 10s.; final, £10.

Lot 5. Parish of Boonderoot, Peter's Creek area, bounded on east by Stewart's Creek-Tambo River road, north by Playgrounds-road, south by Stewart's Creek-road, and west by Omeo Highway. Black wattle, first quality. About 15 tons. Size limit, 5 inches diameter. Weighbridge, Bruthen. Deposits: Preliminary, 10s.; final, £10.

Lot 6. Parish of Boonderoot, Goat Farm area, bounded on east by Tambo River, west by Omeo Highway, north by Stewart's Creek-road, and south by private property. Black wattle, first quality. About 10 tons. Size limit, 5 inches diameter. Weighbridge, Bruthen. Deposits: Preliminary, 10s.; final, £10.

Lot 7. Parish of Tambo, Stoney Creek area, bounded on north and east by Eleven Mile-road and private property, south by private property, west by Old Man Hill-Donald's Knob road. Black wattle, first quality. About 3 tons. Size limit, 5 inches diameter. Weighbridge, Bruthen or Bairnsdale. Deposits: Preliminary, 10s.; final, £5.

Lot 8. Parish of Sarsfield, Crown lands, allotments 23 and 24, "Kennedy's Block." Black wattle, first quality. About 20 tons. Size limit, 5 inches diameter. Weighbridge, Bairnsdale. Deposits: Preliminary, 10s.; final, £10.

Lot 9. Parish of Wuk Wuk, State Forest, allotment 43A, known as "Roderick's Block." Black wattle, first quality. About 50 tons. Size limit, 5 inches diameter. Weighbridge, Lindenow. Deposits: Preliminary, 10s.; final, £10.

Stawell Forest District.

Officer in Charge.—B. O. Squire, Stawell.

NOTE.—On all lots in this district all trees stripped are to be felled and tops neatly stacked to the satisfaction of the officer in charge.

Lot 10. Grampians State Forest, Parish of Wing Wing, Round Swamp area, bounded on north and east by forest road, south by Round Swamp, and west by water channel. Black wattle, first quality. About 30 tons. Size limit, 4 inches diameter. Weighbridge, Stawell. Deposits: Preliminary, 10s.; final, £10.

Lot 11. Grampians State Forest, Parishes of Jalur and Wing Wing, bounded on west by Victoria Range, east by Genelg River, south by Corduroy Crossing, and north by Siphon Crossing. Black wattle, first quality. About 10 tons. Size limit, 4 inches diameter. Weighbridge, Stawell or Dunkeld. Deposits: Preliminary, 10s.; final, £8.

Lot 12. Grampians State Forest, Parish of Wing Wing, Victoria Valley Lodge Block. Black wattle, first quality. About 10 tons. Size limit, 4 inches diameter. Weighbridge, Stawell. Deposits: Preliminary, 10s.; final, £7.

Lot 13. Grampians State Forest, Parish of Jalur, south portion of southern wattle enclosure. Black wattle, first quality. About 40 tons. Size limit, 4 inches diameter. Weighbridge, Dunkeld. Deposits: Preliminary, 10s.; final, £10.

Lot 14. Grampians State Forest, Parish of Jalur, south wattle enclosure, north portion. Black wattle, first quality. About 40 tons. Size limit, 4 inches diameter. Weighbridge, Dunkeld. Deposits: Preliminary, 10s.; final, £10.

Lot 15. Grampians State Forest, Parish of Boreang West, northern wattle enclosure. Black wattle, first quality. About 10 tons. Size limit, 4 inches diameter. Weighbridge, Stawell. Deposits: Preliminary, 10s.; final, £7.

Lot 16. Grampians State Forest, Parish of Boreang West, Gillespie's old grazing area, west of road from Valley Lodge to Moora Swamp. Black wattle, first quality. About 30 tons. Size limit, 4 inches diameter. Weighbridge, Stawell. Deposits: Preliminary, 10s.; final, £10.

Lot 17. Grampians State Forest, Parishes of Boreang East and West, known as Daley's Hut area, bounded on north and south by water channel, east by forest road, and west by overflow of Glenelg River. Black wattle, first quality. About 15 tons. Size limit, 4 inches diameter. Weighbridge, Stawell. Deposits: Preliminary, 10s.; final, £10.

Lot 18. Grampians State Forest, Parish of Burrong North, Zumstein's area, bounded on north by Carter's property, south by Old Sledge Track, east by Carter's lease fence, and west by Horsham-road. Black wattle, first quality. About 20 tons. Size limit, 4 inches diameter. Weighbridge, Stawell or Horsham. Deposits: Preliminary, 10s.; final, £10.

Lot 19. Grampians State Forest, Parish of Boroka, Mt. Difficult Pine Plantation, within the plantation reserve as defined by forest officer in charge. Black wattle, first quality. About 17 tons. Size limit, 5 inches diameter. Weighbridge, Stawell. Deposits: Preliminary, 10s.; final, £10.

Lot 20. Woolpooper State Forest, Parishes of Larneebunyah and Billminah, Billywing area, bounded on east by Victoria Range, south and west by Camp Creek, and north as defined by the forest officer. Black wattle, first quality. About 40 tons. Size limit, 4 inches diameter. Weighbridge, Cavendish. Deposits: Preliminary, 10s.; final, £10.

Nowa Nowa Forest District.

Officer in Charge.—T. H. Chambers, Nowa Nowa.

Lot 21. Colquhoun State Forest, Stony Creek area, bounded on east by Princes Highway and forest boundary, south by Blackfellow's Track, west by Colquhoun-Lakes Entrance road, and north by Ostler's Track. Black wattle, first quality. About 12 tons. Size limit, 4 inches diameter. Weighbridge, Bruthen or Bairnsdale. Deposits: Preliminary, 10s.; final, £8.

Lot 22. Nowa Nowa State Forest, Yellow Waterholes area, bounded on east by Buchan-Nowa Nowa road, south by Bruthen-Buchan road, west by Yellow Waterholes Creek, and north by Molly's Plains-road. Black wattle, first quality. About 10 tons. Size limit, 4 inches diameter. Weighbridge, Bruthen or Bairnsdale. Deposits: Preliminary, 10s.; final, £10.

Lot 23. Parishes of Tildesley West and Nowa Nowa South, State Forest and Crown lands, Mount area, bounded on south by township boundary, east by Buchan-road, west by Old Mount-road, and north by 2 mile track. Black wattle, first quality. About 7 tons. Size limit, 4 inches diameter. Weighbridge, Bruthen or Bairnsdale. Deposits: Preliminary, 10s.; final, £10.

Lot 24. Parishes of Tildesley West and Nowa Nowa South, State Forest, Gorge area, bounded on south by township boundary, north by Smart's Track, west by Boggy Creek, and east by Old Mount-road to junction of Smart's Track. Black wattle, first quality. About 10 tons. Size limit, 4 inches diameter. Weighbridge, Bruthen or Bairnsdale. Deposits: Preliminary, 10s.; final, £10.

Lot 25. Parish of Tildesley West, Crown lands and State Forest, Morris' area, bounded on east by Lake Tyers House-road and Devil's Hole Break, west by allotment 37a, south by private property and Lake Tyers, and north by Princes Highway. Black wattle, first quality. About 6 tons. Size limit, 4 inches diameter. Weighbridge, Bruthen or Bairnsdale. Deposits: Preliminary, 10s.; final, £8.

Lot 26. Parishes of Tildesley East and West, State Forest and Crown lands, Mont's area, bounded on north by Morass Break, east by Hospital Creek, south by coast and private property, and west by Lake Tyers House-road. Black wattle, first quality. About 15 tons. Size limit, 4 inches diameter. Weighbridge, Bruthen or Bairnsdale. Deposits: Preliminary, 10s.; final, £10.

Lot 27. Crown lands, Buchan River frontage, adjoining allotments 1, 2, 2a, and 3 of C. Black wattle, first quality. About 4 tons. Size limit, 4 inches diameter. Weighbridge, Bruthen. Deposits: Preliminary, 10s.; final, £4.

Lot 28. Parishes of Tildesley East and West, State Forest and Crown lands, Dawson's area, bounded on east by Wombat Creek, west by Hospital Creek, south by coast, and north by Princes Highway. Black wattle, first quality. About 20 tons. Size limit, 4 inches diameter. Weighbridge, Bruthen or Bairnsdale. Deposits: Preliminary, 10s.; final, £10.

Lot 29. Gillingall State Forest, bounded on west by Timbarra River, east by Mt. Johnson-road, north by Ensay Track, and south by Old Omeo-road. Mt. Johnson area. Black wattle, first quality. About 8 tons. Size limit, 4 inches diameter. Weighbridge, Bruthen. Deposits: Preliminary, 10s.; final, £6.

Lot 30. Parish of Colquhoun East, State Forest, Peterson's area, bounded on the west by Princes Highway, north and east by Toorloo Arm, and south by private property. Black wattle, first quality. Size limit, 4 inches diameter. About 5 tons. Weighbridge, Bruthen or Bairnsdale. Deposits: Preliminary, 10s.; final, £8.

Maryborough Forest District.

Officer in Charge.—G. K. Treloar or G. Pollard, Maryborough.

Lot 31. Parish of Clunes, Mt. Beckworth area, on Mount north of Plantation. Black wattle, second quality. About 8 tons. No size limit. Weighbridge, Clunes. Deposits: Preliminary, 10s.; final, £7.

Cann Valley Forest District.

Officer in Charge.—D. K. Parnaby, Noorinbee.

NOTE.—On all lots in this district trees must be cut off stumps and heads roughly lopped.

Lot 32. Forest Reserve known as "Blue Nose Creek," swamp area, west of Cann River and in vicinity of Creek. Black wattle, first quality. About 3 tons. Size limit, 4 inches diameter. Weighbridge, Orbost. Deposits: Preliminary, 10s.; final, £2. (Trees felled must be kept clear of watercourses.)

Lot 33. Parish of Murrumbidgee, Crown lands, south of allotments 17 and 2c, Parish of Murrumbidgee. Scattered trees in stringybark-box bush. Black wattle, first quality. About 3 tons. Size limit, 4 inches diameter. Weighbridge, Eden, New South Wales. Deposits: Preliminary, 10s.; final, £2.

Lot 34. Parish of Wurrin, Crown lands, in vicinity of bridge over Murrumbidgee Creek, on Sandy Waterholes Track. Black wattle, first quality. About 3 tons. Size limit, 4 inches diameter. Weighbridge, Eden, New South Wales. Deposits: Preliminary, 10s.; final, £2. (Trees felled must be kept clear of creek.)

Lot 35. Parish of Wangarabell, Forest Reserve and Crown lands in vicinity of Big Flat Creek. Black wattle, second quality. About 16 tons. Size limit, 4 inches diameter. Weighbridge, Eden, New South Wales. Deposits: Preliminary, 10s.; final, £10.

Lot 36. Parishes of Wangarabell and Derdang, State Forest, in vicinity of Jones Creek. Black wattle, second quality. About 8 tons. Size limit, 4 inches diameter. Weighbridge, Eden, New South Wales. Deposits: Preliminary, 10s.; final, £5.

Lot 37. Parish of Murrumbidgee, Crown lands, in vicinity of junction of Murrumbidgee Creek and Genoa River on west side of creek. Black wattle, first quality. About 3 tons. Size limit, 4 inches diameter. Weighbridge, Eden, New South Wales. Deposits: Preliminary, 10s.; final, £3. (Trees felled must be kept clear of creek.)

Lot 38. Parish of Tamboon, Crown lands, along Cann River, below "The Falls." Black wattle, first quality. About 10 tons. Size limit, 4 inches diameter. Weighbridge, Orbost. Deposits: Preliminary, 10s.; final, £6. (All felled trees to be pulled out of river.)

Lot 39. Tonghi Crown lands, area around Reedy Creek, near bridge on Tamboon-road. Black wattle, first quality. About 2 tons. Size limit, 4 inches diameter. Weighbridge, Orbost. Deposits: Preliminary, 10s.; final, £2. (Trees felled to be kept clear of creek.)

Orbost Forest District.

Officer in Charge.—J. A. McKinty, Orbost.

Lot 40. Curlip State Forest, bounded by watershed of Light Wood Creek. Black wattle, first quality. About 4 tons. Size limit, 4 inches diameter. Weighbridge, Orbost. Deposits: Preliminary, 10s.; final, £3.

Lot 41. Curlip Crown lands, watershed of Young's Creek, above Seven Mile Track. Black wattle, second quality. About 3 tons. Size limit, 4 inches diameter. Weighbridge, Orbost. Deposits: Preliminary, 10s.; final, £3.

Lot 42. Bete Bolong North Crown lands, in vicinity of Stringer's Knob. Black wattle, second quality. About 8 tons. Size limit, 4 inches diameter. Weighbridge, Orbost. Deposits: Preliminary, 10s.; final, £3.

Lot 43. Waygara and Tostaree State Forest, watershed of Wombat Creek, above Painted Line. Black wattle, first quality. About 2 tons. Size limit, 4 inches diameter. Weighbridge, Orbost. Deposits: Preliminary, 10s.; final, £3.

Lot 44. Waygara State Forest, Stony Creek area, bounded by Buchan-road, track to Wood's Point, Snowy River, and Mundy's fence. Black wattle, first quality. About 14 tons. Size limit, 4 inches diameter. Weighbridge, Orbost. Deposits: Preliminary, 10s.; final, £8.

Lot 45. Parish of Tildesley East, State Forest and Crown lands, bounded by Princes Highway on north, Wombat Creek on west, Divide between Wombat and Dinner Creeks on east, and 2½ miles from Princes Highway on south. Black wattle, first quality. About 3 tons. Size limit, 4 inches diameter. Weighbridge, Orbost. Deposits: Preliminary, 10s.; final, £3.

Lot 46. Waygara State Forest, area bounded by Wombat-road, Waygara-road, and Wombat-Hartland Divide. Black wattle, first quality. About 3 tons. Size limit, 4 inches diameter. Weighbridge, Orbost. Deposits: Preliminary, 10s.; final, £4.

Lot 47. Parish of Buchan, State Forest, watershed of Pheasant Creek. Black wattle, second quality. About 2 tons. Size limit, 4 inches diameter. Weighbridge, Orbost. Deposits: Preliminary, 10s.; final, £2.

Yarram Forest District.

Officer in Charge.—S. E. Ryan, Yarram.

Lot 48. Won Wron State Forest, Dogtrap area, bounded by Green-lane, Kilns-road, Dogtrap, and forest boundary. Black wattle, second quality. About 12 tons. Size limit, 5 inches diameter. Weighbridge, Morwell or Sale. Deposits: Preliminary, 10s.; final, £10.

Lot 49. Won Wron Forest and Crown land, Napier area, bounded by Key's, Betty O'Rourke's, and Napier roads, and forest boundary. Black wattle, second quality. About 8 tons. Size limit, 5 inches diameter. Weighbridge, Morwell or Sale. Deposits: Preliminary, 10s.; final, £6.

Lot 50. Won Wron State Forests, Chapple's Creek area, bounded by Key's and Betty O'Rourke's roads and forest boundary. Black wattle, second quality. About 2 tons. Size limit, 5 inches diameter. Weighbridge, Morwell or Sale. Deposits: Preliminary, 10s.; final, £2.

Lot 51. Won Wron State Forest, behind "The Gums," bounded by Green-lane, O'Rourke's Track, Charcoal Kilns-road, and forest boundary. Black wattle, second quality. About 12 tons. Size limit, 5 inches diameter. Weighbridge, Morwell or Sale. Deposits: Preliminary, 10s.; final, £10.

Lot 52. Mullungdung State Forest, between Telling's and Nightingale's, bounded by old fence lines around allotment 34. Black wattle, second quality. About 4 tons. Size limit, 5 inches diameter. Weighbridge, Morwell or Sale. Deposits: Preliminary, 10s.; final, £5.

Lot 53. Parish of Mullungdung, Forest Reserve, back of Nightingale's, bounded by Anzac-road, North and South roads, Joyce's-road, and Wattle Plantation. Black wattle, second quality. About 10 tons. Size limit, 4 inches diameter. Weighbridge, Sale or Morwell. Deposits: Preliminary, 10s.; final, £10.

Lot 54. Mullungdung State Forest, "Emu Hill," bounded by 13-mile, Froud's, North and South, and Kangaroo Swamp roads. Black wattle, second quality. About 3 tons. Size limit, 5 inches diameter. Weighbridge, Morwell or Sale. Deposits: Preliminary, 10s.; final, £8.

Lot 55. Crown lands, allotment 21, Parish of Darriman, and allotments 1 and 5, Parish of Woodside. Black wattle, second quality. About 2 tons. No stripping limit. Weighbridge, Morwell or Sale. Deposits: Preliminary, 10s.; final, £2.

Lot 56. Mullungdung State Forest, Wattle Plantation area, between the boundaries of allotments 24 and 25A, Parish of Mullungdung. Black wattle, first quality. About 18 tons. Size limit, 5 inches diameter. Weighbridge, Morwell or Sale. Deposits: Preliminary, 10s.; final, £10.

Briagolong Forest District.

Officer in Charge.—G. Griffin, Briagolong.

Lot 57. Crown lands, Parish of Woollenook, Scrubby Creek area. Black wattle, first quality. About 8 tons. Size limit, 4 inches diameter. Weighbridge, Stratford. Deposits: Preliminary, 10s.; final, £5.

Lot 58. Crown lands, Parish of Nindoo, Providence Ponds area, boundaries of allotments 18, 20, 32A, 32, 32B of E, 33 of A, and 34. Black wattle, first quality. About 8 tons. Size limit, 4 inches diameter. Weighbridge, Lindenow. Deposits: Preliminary, 10s.; final, £5.

Lot 59. Bow Worrung State Forest, Bolton's Reserve area. Black wattle, first quality. About 12 tons. Size limit, 4 inches diameter. Weighbridge, Stratford. Deposits: Preliminary, 10s.; final, £8.

Lot 60. Crown lands, Parish of Koorool, Stony Creek area, boundaries of allotments 9, 10, 11, and 14, section C. Black wattle, first quality. About 15 tons. Size limit, 4 inches diameter. Weighbridge, Maffra. Deposits: Preliminary, 10s.; final, £10.

Lot 61. Crown lands, Parish of Koorool, Mt. Angus Creek area, boundaries of allotments 10, 11, 12, 15, 17, and 18, section A. Black wattle, first quality. About 15 tons. Size limit, 4 inches diameter. Weighbridge, Maffra. Deposits: Preliminary, 10s.; final, £10.

Broadford Forest District.

Officer in Charge.—A. J. Threader, Broadford.

Lot 62. Shire roads, Shires of Broadford and Pyalong, from 3-chain road, Broadford, to Boundary-road, Tooborac. Black wattle, second quality. About 5 tons. Size limit, 4 inches diameter. Weighbridge, Campbellfield. Deposits: Preliminary, 10s.; final, £6.

Lot 63. Parish of Clonbinane, Forest Reserve, Drag Hill Creek area; within 3 chains of each side of Drag Hill Creek, on west side of Escreet's-road. Black wattle, second quality. About 2 tons. Size limit, 4 inches diameter for standing trees only. Weighbridge, Campbellfield. Deposits: Preliminary, 10s.; final, £3. (All trees uprooted by weight of snow to be stripped.)

Scarsdale Forest District.

Office in Charge.—S. A. Thomas, Smythesdale.

Lot 64. Smythesdale Crown lands, bounded on east by Skipton-Cressy railway, north and west by private property, south by Smythesdale-Snake Valley road. Black wattle, first quality. About 3 tons. Size limit, 3 inches diameter. Weighbridge, Snake Valley. Deposits: Preliminary, 10s.; final, £5. (All trees to be felled, heads lopped, and stacked.)

Lot 65. Clarksdale Crown lands, bounded on west and south by private property, and on north and east by Scarsdale-Staffordshire-Berringa road. Black wattle, first quality. About 3 tons. Size limit, 3 inches diameter. Weighbridge, Scarsdale. Deposits: Preliminary, 10s.; final, £5. (All trees to be felled, heads lopped, and stacked.)

Heathcote Forest District.

Officer in Charge.—W. J. Dempsey or D. M. Thompson, Heathcote.

Lot 66. Forest Reserve, Parish of Dargile, within Plantation area, between Redcastle Creek and Redcastle township boundary. Black wattle, first quality. About 5 tons. Size limit, 5 inches diameter. Weighbridge, Heathcote. Deposits: Preliminary, 10s.; final, £5. (Tops of trees to be cut up and stacked to the satisfaction of the officer in charge.)

You Yangs Plantation.

Officer in Charge.—A. Anderson, Lara.

Lot 67. Western Plantation area. Golden and black wattle, first quality. About 7 tons. Size limit as fixed by officer in charge. Weighbridge, Lara. Deposits: Preliminary, 10s.; final, £10.

Heywood Forest District.

Officer in Charge.—K. R. O'Kane or J. M. Fitzpatrick, Heywood.

Lot 68. Crown lands, Parish of Myaring, allotments 15, 16, and 17. Black wattle, first quality. About 12 tons. Size limit, 4 inches diameter. Weighbridge, Dartmoor. Deposits: Preliminary, 10s.; final, £10.

Lot 69. Crown lands, Parish of Dartmoor, allotment 40. Black wattle, first quality. About 15 tons. No size limit. Weighbridge, Dartmoor. Deposits: Preliminary, 10s.; final, £10.

Lot 70. Crown lands, Parish of Mumbannar, allotment 36. Black wattle, first quality. About 15 tons. No size limit. Weighbridge, Dartmoor. Deposits: Preliminary, 10s.; final, £10.

Ballarat East Forest District.

Officer in Charge.—W. Hevey, Ballarat.

Lot 71. Ballarat East Reserve and Canadian Crown lands, also a few trees west of Buninyong. Black wattle, first quality. About 3 tons. Size limit, 4 inches diameter. Weighbridge, Ballarat. Deposits: Preliminary, 10s.; final, £5. (All trees to be felled and heads lopped and stacked away from standing timber.)

Beaufort Forest District.

Officer in Charge.—S. C. Butler, Beaufort.

Lot 72. Forest Reserve, Mt. Cole, between Black's Creek to west, Little Wimmera to east, private property to north, and Wimmera Track to south. Black wattle, first quality. About 8 tons. Size limit, 4 inches diameter. Weighbridge, Amphitheatre. Deposits: Preliminary, 10s.; final, £10.

PRIVATE ADVERTISEMENTS.

CITY OF BALLAARAT.

LOAN 1953 "C".

Notice of Intention to Borrow the Sum of Seventy Thousand Pounds (£70,000) for Permanent Works and Undertakings in the City of Ballaarat.

TAKE notice that the Council of the City of Ballaarat proposes to borrow on the credit of the Mayor, Councillors, and Citizens of the said city, the sum of Seventy thousand pounds (£70,000), such sum to be raised by the issue of debentures in accordance with the provisions of the Local Government Acts.

The maximum rate of interest that may be paid is £4 17s. 6d. per cent. per annum.

The moneys borrowed are to be repayable by half-yearly instalments on the 15th day of May and the 15th day of November in each year, during the currency of the Loan, at the Ballaarat branch of The Commercial Bank of Australia Limited, or at the Council's bankers for the time being in Ballaarat.

The Loan is to be liquidated by 80 equal half-yearly instalments of £1,997 2s. 2d. from the Municipal Fund, each including principal and interest.

The Loan is to be applied or expended in the construction and purchase of permanent works and undertakings, particulars whereof are as follow:—

<i>Loan of £70,000.</i>	£
<i>Baths, Eastwood-street.</i> —Amount necessary to complete approved work of improvements at the Baths	2,500
<i>Ladies' Comfort Station, Albert-street.</i> —Amount necessary to complete approved work of building new Ladies' Comfort Station in Albert-street	2,500
<i>Bridge, Barkly-street.</i> —Renewal of the decking of the road-bridge in Barkly-street over the Caledonian Channel	3,600
<i>New Civic Hall.</i> —Further amount required towards construction of building, furnishing, and equipping of a new Civic Hall in the area bounded by Armstrong, Mair, Doveton, and Market streets	61,400
	70,000

The plans, specifications, and estimate of the cost of such works and the statement showing proposed expenditure of the money to be borrowed are open for inspection at the Town Hall, Ballaarat, dated this 10th day of August, 1953.

6308 H. R. MADDERN, Town Clerk.

CITY OF NEWTOWN AND CHILWELL.

LOAN No. 16.

TAKE notice that the Council of the City of Newtown and Chilwell proposes to borrow the sum of £8,000, on the credit of the municipal revenues of the Mayor, Councillors, and Citizens of the said Council, such sum to be raised by the issue of debentures.

1. The rate of interest is 4½ per cent. per annum.
2. The purposes for which the loan is to be applied are—

	£
Purchase of property for and erection of Municipal Free Library	3,000
Reclamation of garbage reserves for playing fields	2,600
Purchase of motor tipping truck	1,600
Erection of machinery repair shop	800
	£8,000

3. The period of the loan shall be twenty years.
4. The moneys borrowed shall be repayable by providing out of the municipal fund 40 half-yearly instalments of approximately £315 6s. 11d. each, including principal and interest on the 1st day of March and the 1st day of September during the currency of the loan. The first instalment shall be payable on the 1st day of March, 1954.

5. Such moneys shall be repayable at the Commercial Banking Company of Sydney, Melbourne, or at the Council's bankers for the time being in Melbourne.

The plans and specifications and the estimate of the cost of the proposed works are open for inspection at the City Hall, Newtown, Geelong, during office hours.

6272 GEO. COCKS, Town Clerk.

Local Government Act 1946.

CITY OF PRESTON.

SPECIAL Order made by the Council for borrowing money for the purpose of constructing private streets—

(i) That this Council borrow the sum of Ten thousand pounds (£10,000) by the issue of debentures for such amount secured on the credit of the Mayor, Councillors, and Citizens of the municipality, in accordance with the provisions of section 583 of the *Local Government Act 1946*.

(ii) That the rate of interest to be paid be £4 17s. 6d. per centum per annum.

(iii) That the period of the loan be Fifteen (15) years and that the moneys borrowed be repayable by half-yearly instalments of approximately £473 16s. 1d. each, including principal and interest, on the first day of September and the first day of March, during the currency of the loan, the first instalment being repayable on the first day of March, 1954.

(iv) That such moneys be repayable at the Bank of New South Wales, Melbourne, or at the Council's bankers for the time being in the City of Melbourne.

(v) That the loan be applied for the purpose of constructing private streets within the City of Preston, in pursuance of and in accordance with the provisions of Division 10 of Part XIX. of the aforesaid Act.

The Resolution agreeing to make this Special Order was passed by the Council at a meeting held on the 13th day of July, 1953, and confirmed on the 10th day of August, 1953.

The common seal of the Mayor, Councillors, and Citizens of the City of Preston was hereunto affixed this 10th day of August, 1953, in the presence of—

R. H. FORD, Mayor.
A. G. DAVIS, Councillor.
J. C. DONATH, Town Clerk.

6301

CITY OF RICHMOND.

BY-LAW No. 162.

A By-law of the City of Richmond, made under the provisions of the *Health Act 1928*, for repealing clause 8 of By-law No. 152, fixing the fees or dues payable for the Abattoirs, and repealing clause 2 of By-law No. 153, fixing the dues to be paid for use of the Chilling Chambers at the Abattoirs.

IN pursuance of the powers conferred by the Health Acts, and of every other Act or power enabling it on that behalf, the Mayor, Councillors, and Citizens of the City of Richmond order as follows:—

(1) Clause 8 of By-law No. 152 of the City of Richmond, passed by a Resolution of the Council of the City of Richmond on the 20th day of November, 1950, and confirmed on the 18th day of December, 1950, is hereby repealed.

(2) Clause 2 of By-law No. 153 of the City of Richmond, passed by a Resolution of the Council of the City of Richmond on the 20th day of November, 1950, and confirmed on the 18th day of December, 1950, is hereby repealed.

(3) The following fees and dues shall be payable to the Council for the services set out in section 284 of the *Health Act 1928*, and for the other abattoir services set out here-with as follows:—

(1) For use of the Abattoirs for slaughtering any—	s. d.
(a) Bull, cow, heifer, ox or steer, 301 lb. or over	3 0
(b) Bull, cow, heifer or steer (not being a bobby calf) 101 lb. to 300 lb.	2 0
(c) Bobby calf	0 9
(d) Goat, kid, lamb or sheep	0 6
(e) Pig	1 6
(f) Boar	2 0
(2) For examining any—	
(a) Bull, cow, heifer, ox or steer, 301 lb. or over	0 6
(b) Bull, cow, heifer or steer (not being a bobby calf) 101 lb. to 300 lb.	0 3
(c) Bobby calf	0 3
(d) Goat, kid, lamb or sheep	0 1
(e) Pig	0 3
(f) Boar	1 0

(3) For examining and branding any carcasses of or meat derived from any—

(a) Bull, cow, heifer, ox or steer, 301 lb. or over	2	0
(b) Bull, cow, heifer, ox or steer (not being a bobby calf), 101 lb. to 300 lb.	1	3
(c) Bobby calf	0	6
(d) Goat, kid, lamb or sheep	0	2
(e) Pig	0	9
(f) Boar	2	0

(4) For any certificate as to an examination made by a meat inspector

4 0

(5) Any butcher slaughtering animals at the Richmond Abattoirs may make arrangements with the Superintendent or other officer acting on his behalf, to place the carcasses of such animals in the chilling chambers provided for a period of 100 hours, or part thereof, upon the following rates for use of such chambers, viz.:

For chilling every carcass of meat derived from any—

(a) Bull, cow, heifer, ox or steer, 301 lb. or over	4	6
(b) Bull, cow, heifer, ox or steer (not being a bobby calf), 300 lb. or less	3	0
(c) Bobby calf	1	0
(d) Goat, kid, lamb or sheep	0	9
(e) Pig or boar	1	0

Provided that if any carcass is retained in the chilling chamber for longer than a period of 100 hours, an additional fee not exceeding the fee prescribed in sub-clause 5 of this By-law must be paid for such additional period of 100 hours or less.

"Bobby Calf" means a calf not more than six weeks old.

This By-law shall apply to and have application throughout that portion of the City of Richmond known as the Richmond Abattoirs.

Resolution for passing this By-law agreed to by the Council of the City of Richmond this 18th day of May, 1953.

Confirmed the 15th day of June, 1953.

Sealed with the common seal of the Mayor, Councillors, and Citizens of the City of Richmond, this 18th day of June, 1953, in the presence of—

(SEAL) A. E. COLORETTI, Mayor.
R. S. F. JACKSON, Councillor.
F. L. HALLETT, Town Clerk.

Submitted to the Commission of Public Health on the 30th day of June, 1953.

G. V. STAFFORD,
Secretary to the Commission.

Approved by the Governor in Council, 4th August, 1953.
—A. MAHLSTEDT, Clerk of the Executive Council. 6302

CITY OF SOUTH MELBOURNE.

By-Law No. 382.

A By-law of the City of South Melbourne, made under the Local Government Act, and numbered 382, for the purpose of amending By-law No. 351 of the said City.

THE Mayor, Councillors, and Citizens of the City of South Melbourne, in pursuance of the powers conferred by the Local Government Act and every other Act or power enabling it in that behalf, doth hereby make the By-law and order as follows:—

1. That By-law No. 377 of the said City be and the same is hereby repealed.

2. That By-law No. 351 of the said City be amended by inserting the words "or to any vehicle of the Council, or Police Department, or Metropolitan Fire Brigades Board, or Melbourne and Metropolitan Tramways Board, or State Electricity Commission of Victoria," at the end of clause 58 (iii).

Resolution adopting this By-law agreed to by the Council of the City of South Melbourne on the 24th day of June, 1953, and confirmed at a meeting of the said Council on the 22nd day of July, 1953.

(SEAL) W. E. MORRIS, Mayor.
D. DUNCAN, Councillor.
H. ALEXANDER, Town Clerk.

6271

CITY OF ST. KILDA.

By-Law No. 147.

Traffic Regulation.

A By-law of the City of St. Kilda made under the provisions of the Local Government Acts and every other power it thereunto enabling, and numbered 147, for altering By-law No. 106 of the said City as altered.

IN pursuance of the powers conferred by the Local Government Acts and every other power it thereunto enabling, the Mayor, Councillors, and Citizens of the City of St. Kilda order as follows:—

By-law No. 106 of the City of St. Kilda as altered shall be altered by adding at the end of clause 22 (c) and at the end of clause 24 (c) the following words, namely "or to any vehicle of the Council or of the Melbourne and Metropolitan Tramways Board or of the Police Department or of the Fire Brigade".

Resolution for passing this By-law agreed to by the Council, the 15th day of June, 1953, and confirmed the 13th day of July, 1953.

The common seal of the Mayor, Councillors, and Citizens of the City of St. Kilda was hereto affixed the 13th day of July, 1953, in the presence of—

(L.S.) ALFRED J. STEVENS, Mayor.
D. A. KIBBLE, Councillor.
W. H. GREAVES, Town Clerk.

6303

SHIRE OF BULN BULN.

ESTABLISHMENT OF DOG POUND AND PROPER OFFICER.

NOTICE is hereby given that the Council of the Shire of Buln Buln did, at its meeting held on 15th day of June, 1953, resolve that an approved Dog Pound be established at the Shire Yard, Drouin, and—

(1) that any dog seized and found to be registered shall be released on payment of a fee of Two shillings and six pence expenses, and

(2) that any dog seized and found to be unregistered shall be released on payment of the sum of Two shillings and six pence, plus double the registration fees due from time to time, and subject to any further penalties as set out in the Dog Act 1929, and

(3) to appoint Arthur Gavin Cartwright the Proper Officer and Dog Registrar, under the Dog Act 1929.

By order,

E. G. PORTER, J.P., Shire President.
T. J. RYAN, J.P., Shire Secretary.

Dated 4th August, 1953.

6270

NOTICE OF CHANGE OF NAME OF STREET.

NOTICE is hereby given that the Council of the Shire of Kowree has ordered that the name of the street in the Township of Edenhope, formerly known as Main-street, has been changed to Elizabeth-street.

W. M. OLIVER, Shire Secretary.
Shire Office, Edenhope, 6th August, 1953. 6284

I, GEORGE CHARLES SERCH, of 48 Fairview-avenue, Newtown, Geelong, in the State of Victoria, insurance agent, heretofore called and known by the name of George Charles Srch, hereby give notice that on the 27th day of July, 1953, I renounced and abandoned the use of my said surname of Srch and assumed in lieu thereof the surname of Serch, and further that such change of name is evidenced by a deed dated the 27th day of July, 1953, duly executed by me and attested and deposited in the office of the Registrar-General, on the 29th day of July, 1953.

6276

GEORGE CHARLES SERCH.

NOTICE is hereby given that Alf. A. Mitchell Pty. Ltd. has applied for a lease under section 125 of the Land Acts for a term of ten years from 24th September, 1953, of allotment 8, section B, City of South Melbourne, containing 1 rood 31 7/10 perches, as a site for Motor Body Building Works. 6121

MOE WATERWORKS TRUST.

NOTICE TO THE OWNERS OF TENEMENTS IN STREETS (SET OUT IN THE SCHEDULE BELOW) AND THE PRIVATE STREETS, LANES, COURTS, AND ALLEYS OPENING THERETO.

THE main pipes in the said streets being laid down, the owners of all tenements situated in the said streets, are hereby required, on or before the 10th day of October

next, to cause a proper pipe and stop cocks to be laid, so as to supply water within such tenements from the main pipe.

SCHEDULE.

Chamberlain-road.
Kendon-street.
Coach-road, from Northern-avenue to William-street.
William-street.
Leith-street.
Belvedere-court (north from Balfour-street).
Law-street.
Rutherglen-road.
Rutland-street.
Tasman-street, for a distance of 6 chains north of Murray-road.
March-street.
Central-avenue.
Murray-road, from Leith-street to Shanahan-parade.
Cross-street.
Balfour-street, from March-street to Rutherglen-road, and from Belvedere-court to Eastleigh-court.
Coach-road, from a point 3 chains south of Tovell-street, to a point 8 chains north of Tovell-street.
Coach-road, from Candy-street to Dowie-street.
Paisley-street, from a point 1 chain west of Coach-road to a point 3 chains west of Cross-street.
Dowie-street.
Tovell-street, from Coach-road to Cross-street.
Durham-road.
Harvey-street.
Guy-street, for a distance 4 chains north of Cross-street.
Powell-street, from Harvey-street to Guy-street.
Candy-street.
Shanahan-parade, from a point 4 chains north of Murray-road, to Candy-street.
Brock-street.
Hennessy-street, from Moore-street, to Brock-street.
Wuttrich-street.
Robinson-street.
Eden-street.
Bruce-street (from York-street 4 chains north).
Bliss-street.
Alyn-court.
Johnson-street.
Savage's-road, from George-street to Haigh-street.
Waterloo-road, from Mitchell's-road to a point 16 chains west of Mena-street.
Mitchell's-road, from Waterloo-road to a point 11 chains north of Gladstone-street.
Mena-street.
Gladstone-street.
Monte-crescent.
Anzac-street, from George-street to York-street.
Francis-street.
Carbine-street.
Reservoir-road.
Vale-street, from Keith-avenue to Bristol-street.
Vale-street, from Coalville-road to Reservoir-road.
Fowler-street, from South-street to Dwyer-street.
Ross-avenue.
Keith-avenue.
South-street, from Coalville-road to 4 chains west of Fowler-street.
Cemetery-road, from Coalville-road to Kerin-street.
Short-street.
Pruden-street.
Beck-street.
Mann-street.
Service-street, from Mann-street to Pruden-street.
Dwyer-street.
Burrage-street.
Wirraway-street, from Princes Highway to Margaret-street.
Langford-street, from Wirraway-street to Parer-avenue.
Hawker-street.
Hinkler-street.
Kingsford-street.
Parer-avenue.
Bealiba-road.
Hampton-street.
Brook-street, from Service-street to Hampton-street.
Staff-street, from Service-street to Scott-avenue.
Scott-avenue.
Mitchell-crescent.
Truscott-road.
Bristol-street.
Leslie-court.
Marshall-avenue.
Caldwell-street.
Victoria-street.
Alexander-avenue.
Rubery-street.
Roberts-street.
Parkin-street.

SCHEDULE—continued.

Brendan-street.
Barry-street.
John-street.
Edward-street.
Elizabeth-street, from Wirraway-street to King-street.
Phillip-street.
Richard-street.
Harold-street.
Windsor-avenue.
Charles-street, from Wirraway-street to Queen-street.
Margaret-street.
King-street.
James-street.
Henry-street.
Kent-street.
Prince-street.
Queen-street.
Service-street, from Fowler-street to a point 14 chains west of Kent-street.
Service-street, from Fowler-street to a point 3 chains west of Alexander-avenue.
10th August, 1953.

6305

W. H. BURRAGE, Secretary,
Moe Waterworks Trust.

NOTICE is hereby given that the partnership heretofore subsisting between the undersigned Frederick Keith Oberin, Mary Mavis Oberin, and Francis John Potter, carrying on business as farmers at Rochester, under the name of Oberin and Potter, has been dissolved by mutual consent as from the 30th day of June, 1953. All debts due to and owing by the late firm will be received and paid by the said Frederick Keith Oberin and Mary Mavis Oberin, who will continue to carry on the business at the same place.

Dated at Rochester, the 30th day of June, 1953.

F. K. OBERIN.
M. M. OBERIN.
F. J. POTTER.

Miles O'Neill, solicitor, Rochester.

6277

NOTICE is hereby given that the partnership heretofore subsisting between the undersigned William Anderson Dempster, Robert Clyde Dempster, and Alexander Keith Dempster, carrying on the business of electroplaters at 222 Russell-street, Melbourne, under the name of "Victoria Plating Works," has been dissolved by mutual consent as from the 1st day of July, 1953. All debts due to and owing by the said firm will be received and paid by Robert Clyde Dempster and Alexander Keith Dempster, who will carry on the said business at the same place.

Dated this 1st day of July, 1953.

W. DEMPSTER.
A. K. DEMPSTER.
ROBERT C. DEMPSTER.

6279

NOTICE is hereby given that the partnership heretofore subsisting between Noel Barclay Thomson, Evelyn Charles Chicheley Tucker, and Edward John Wilson Chapple, executors of the will of George Ware Dowling, deceased, and Gerald Dowling Cumming, carrying on the business of graziers, at Jellalabad, Darlington, under the firm name of "Dowling, Cumming, and Co." has been dissolved as from the 31st day of August, 1952.

N. B. THOMSON,
E. C. C. TUCKER,
E. J. W. CHAPPLE,
Executors of G. W. Dowling, deceased.
G. D. CUMMING.

Buckland and Nevett, solicitors, Camperdown.

6307

NOTICE is hereby given that the partnership heretofore subsisting between Pinchas Ryngelblum, of 680 Rathdown-street, North Carlton, and Pinkus Krysztal, of 26A Oak-street, Hawthorn, carrying on business at 123 Swanston-street, Melbourne, under the firm name of Crising Clothing Manufacturers, has been dissolved by mutual consent from the 3rd day of August, 1953. All debts due to and owing to the former partnership as heretofore carried on by the parties, will be received and paid by Pinchas Ryngelblum, who will carry on the business under the same name at the same address.

PINCHAS RYNGELBLUM.
PINKUS KRYSZTAL.

Witness—M. SLONIM, solicitor, 308 Lygon-street, Carlton.
6300

NOTICE OF DISSOLVED PARTNERSHIP.

NOTICE is hereby given that the partnership heretofore subsisting between us, the undersigned Stanley James and Joseph Doherty, carrying on business as cycle retailers at 197 Sydney-road, Coburg, under the style or firm of "D. J. Cycles," has been dissolved by mutual consent upon the 27th day of July, 1952. All debts due to and owing by the said partnership will be received and paid by the said Stanley James, who will continue to carry on the business.

Dated this 30th day of July, 1953.

JOSEPH DOHERTY.
STANLEY JAMES.

Witness—IAN A. REILLY. 6291

NOTICE is hereby given that the partnership heretofore subsisting between the undersigned Dudley John Schubert and Frederick August Schubert, carrying on business as sawmillers and merchants at Baranduda, under the name of "J. Schubert and Son," has been dissolved by mutual consent as from the 1st day of July, 1953. All debts due to and owing by the said late firm will be received and paid by the said Dudley John Schubert, who will continue to carry on the business at the same place under the name of "J. Schubert and Son."

Dated at Wodonga, this 3rd day of August, 1953.

D. J. SCHUBERT.
F. A. SCHUBERT.

Witness to both signatures—J. C. MCKENZIE MCKAY,
solicitor, Wodonga. 6330

NOTICE is hereby given that the partnership heretofore subsisting between Gabriela Matves and Barrie Milton Paxton, carrying on business under the firm name of "Dynametric Company," of 2 Liscard-street, Elsternwick, has been dissolved by mutual consent as from the 11th July, 1953. All debts due to and owing by the firm will be received and paid by the said Gabriela Matves, who will carry on the business at the same place.

Dated the 5th day of August, 1953.

G. MATVES.
BARRIE M. PAXTON.

Henderson and Ball, solicitors, 430 Little Collins-street,
Melbourne. 6324

NOTICE is hereby given that the partnership of Archibald Colin Campbell and Ernest Victor Molloy, both of Mornington, conducted under the name of A. C. Campbell and Co., is dissolved as from the date hereinafter appearing. As from the said date the partnership business shall be conducted on his own account by the said Archibald Colin Campbell, who assumes sole responsibility for all debts owing to or by the said partnership.

Dated the 1st day of August, 1953.

E. V. MOLLOY.
A. COLIN CAMPBELL.

John D. Evans Rockman and Co., solicitors, Mornington.
6325

MARKET SERVICE STATION PROPRIETARY LIMITED (IN LIQUIDATION).

NOTICE is hereby given that, pursuant to section 236 of the Companies Act 1938, a General Meeting of the above company will be held at the registered office, 100 Lonsdale-street, Melbourne, on Monday, the 14th day of September, 1953, at Eleven o'clock in the forenoon, when the liquidator of the said company will lay before the meeting an account showing how the winding up has been conducted and the property of the company has been disposed of, and give any explanation thereof.

Dated this 12th day of August, 1953.

K. BATTERHAM, Liquidator.

Arthur Robinson and Co., 360 Collins-street, Melbourne,
solicitors for the company. 6332

EILENBERG & ZELTNER PROPRIETARY LIMITED (IN VOLUNTARY LIQUIDATION).

NOTICE is hereby given that, in pursuance of section 245 of the Companies Act 1938, an Extraordinary Meeting of shareholders of the above company will be held at my office, 128 William-street, Melbourne, on 16th September, 1953, at 12 o'clock (noon), for the purpose of considering the final statement of accounts in connection with the liquidation of the company.

Dated 4th August, 1953.

6315 G. L. ALLARD, Liquidator.

GIBBS BROS. & SONS (DYERS) PTY. LTD. (IN VOLUNTARY LIQUIDATION).

NOTICE CONVENING FINAL MEETING, PURSUANT TO SECTION 236.

IN accordance with provisions of section 236 of the Companies Act 1938, a General Meeting of the company will be held at 323 Bourke-street, Melbourne, on Tuesday, 22nd September, 1953, at Ten-thirty o'clock a.m., for the purpose of receiving a final account of the winding up of the company.

N. SPATT, Joint Liquidator.
ERIC A. KELLAM, Joint Liquidator.

Dated this 7th day of August, 1953.

Digby and Kellam, chartered accountants (Aust.), 14
Queen-street, Melbourne. 6323

WILLIAM BARRETT INVESTMENT PROPRIETARY LIMITED.

AT an Extraordinary General Meeting of the above-named company, duly convened and held at its registered office, 60 Market-street, Melbourne, on the 7th day of August, 1953, the following Resolution was duly passed as a Special Resolution:—

"That the company be wound up voluntarily and that Harold Edward Ellison, of 60 Market-street, Melbourne, chartered accountant (Aust.), be appointed liquidator for the purposes of such winding up."

Dated this 7th day of August, 1953.

N. V. BARRETT, Chairman.

Moule, Hamilton, and Derham, 394-396 Collins-street,
Melbourne, C.1, solicitors for the liquidator. 6294

CREDITORS, next of kin, and all others having claims against the estate of Muriel Florence Richardson, late of Blind Hostel, Mair-street, Hampton, in Victoria, spinster, deceased, intestate (who died on the 12th day of November, 1952), are to send particulars of their claims to the administrator, William Blythe, of Vauxhall-street, Northcote, in Victoria, tanner, care of the under-mentioned solicitors, by the 13th day of October, 1953, after which date he will distribute the assets of the estate, having regard only to claims of which he then has notice.

AITKEN, WALKER, & STRACHAN, 123 William-street,
Melbourne, solicitors for the administrator. 6316

CREDITORS, next of kin, and others having claims in respect of the estate of Annie Vaughan Smethurst, late of 65 Kensington Court, London, but formerly of 14 Thurloe-square, London, in England, widow, deceased (who died on the 13th day of September, 1952), are to send the particulars of their claims to The Trustees, Executors, and Agency Company Limited, of 401 Collins-street, Melbourne, in Victoria, by the 13th day of October, 1953, after which date it will distribute the assets, having regard only to the claims of which it then has notice.

AITKEN, WALKER, & STRACHAN, 123 William-street,
Melbourne, solicitors for the estate. 6311

MICHAEL MATTHEW FEERY, late of Dimboola, in the State of Victoria, farmer, DECEASED (who died on the 12th day of April, 1953).

CREDITORS, next of kin, and all others having claims against the estate of the above-named deceased, are required by the executors, Margaret Mary Feery, widow, Noel Gerard Feery, farmer, and Bernice Margaret Feery, spinster, all of Dimboola, to send particulars thereof to them, care of the undermentioned solicitors, on or before the 7th day of October, 1953, after which date they will distribute the assets of the said deceased, having regard only to the claims of which they shall then have had notice.

W. N. MUNTZ & ANDERSON, solicitors, Dimboola.
6313

CREDITORS, next of kin, and others having claims in respect of the estate of Martha Anne Emmeline Pascoe, late of 307 Albert-street, West Brunswick, in the State of Victoria, married woman, deceased (who died on the 28th day of May, 1926), are requested to send particulars, in writing, of their claims to The Trustees, Executors, and Agency Company Limited, of 401 Collins-street, Melbourne, the administrator, with the will annexed of the unadministered estate of the said deceased, on or before the 16th day of October, 1953, after which date the said company will proceed to distribute the assets of the said deceased among the persons entitled thereto, having regard only to the claims of which it shall then have notice.

LOUIS P. LE GRAND, of 660 Sydney-road, Brunswick,
solicitor for the administrator. 6309

Trustee Act 1928.

NOTICE TO CLAIMANTS.

PURSUANT to the *Trustee Act 1928*, creditors, next of kin, and all other persons having claims in respect of the estate of any deceased person named below are required to send particulars thereof to the legal personal representative or representatives at the address stated below, on or before the date stated, after which date the representative or representatives will distribute the assets, having regard only to the claims of which notice has been received:—

Mary Alice Hillson, formerly of 287 Union-road, Balwyn, late of 29 Rosemont-avenue, Caulfield, in the State of Victoria, spinster, deceased, died 20th June, 1953.—Claims to the executor, National Trustees, Executors, and Agency Company of Australasia Limited, whose registered office is at 95 Queen-street, Melbourne, by 28th October, 1953. J. W. Glover, LL.B., 422 Collins-street, Melbourne. 6312

CLAUDE HERBERT WHITE, formerly of Wycheproof, shire secretary, and of Point Lonsdale, town clerk, but late of Mercer-street, Queenscliff, engineer, DECEASED.

CREDITORS, next of kin, and all other persons having claims against the estate of the deceased are required by the executors, Robin Alfred White, of 70 Mercer-street, Queenscliff, engineer's assistant, and Russell James Higgins, of 47 Yarra-street, Geelong, solicitor, to send particulars to them, care of the undersigned, on or before the 15th day of October, 1953, after which date they will distribute the assets, having regard only to the claims of which they then have notice.

J. L. PRICE, HIGGINS, & SPEED, of 47 Yarra-street, Geelong. 6275

PURSUANT to the *Trustee Act 1928*, notice is hereby given that all persons having claims against the estate of George Coysh, late of Corryong, in the State of Victoria, retired grazier, deceased (who died on the 26th day of February, 1953, and probate of whose will was granted by the Supreme Court of Victoria, in its probate jurisdiction, on the 12th day of June, 1953, to Ernest Coysh, of Cudgewa, in the said State, farmer), are hereby required to send particulars, in writing of such claims to the said Ernest Coysh, in care of the under-mentioned solicitors, on or before the 31st day of October, 1953, after which date the said Ernest Coysh will proceed to distribute the assets of the said George Coysh which shall have come to his hands amongst the persons entitled thereto, having regard only to the claims of which he shall then have had notice; and notice is hereby further given that the said Ernest Coysh shall not be liable for the assets so distributed, or any part thereof, to any person of whose claim he shall not have had notice as aforesaid.

Dated this 24th day of July, 1953.

HOOD & BRAHAM, solicitors, Corryong, Victoria. 6281

PURSUANT to the *Trustee Act 1928*, notice is hereby given that all persons having claims against the estate of Rupert George Patrick Phyland, late of Swan Hill, in the State of Victoria, farmer, deceased (who died on the 26th day of April, 1953, and probate of whose will was granted on the 1st day of July, 1953, to Thomas Raymond Phyland and John Patrick Phyland, both of Swan Hill aforesaid, farmers), are hereby required to send particulars, in writing, of such claims to the said executors, care of the undersigned, on or before the 21st day of October, 1953, after which date the said executors will distribute the said estate amongst the persons entitled thereto, having regard only to the claims of which they shall then have notice, and the said executors will not be liable for the assets so distributed to any person of whose claims they shall not then have had notice.

DAVIES & HAYES, solicitors, Campbell-street, Swan Hill. 6282

CREDITORS, next of kin, and others having claims in respect of Mary Ann Patterson, late of 16 Moore-street, South Yarra, in the State of Victoria, widow, deceased (who died on the 22nd day of June, 1953), are to send particulars of their claims to the executors of the said deceased, namely National Trustees, Executors, and Agency Company of Australasia Limited, of 95 Queen-street, Melbourne, in the said State, at its said address, by the 10th day of October, 1953, after which date the assets will be distributed, having regard only to the claims of which the said executors then have notice.

BRUCE, LITTLETON, & WATT, solicitors, Morwell. 6278

CREDITORS, next of kin, and all other persons having claims in respect of the estate of Charles Simon (also known as Charles William Simon and as Carl Simon), late of Leongatha, in the State of Victoria, farmer, deceased (who died on the 15th day of August, 1952), are required by the executors, Charles Davis Mitchell and John Giffen Mitchell, graziers, and Ernest Arthur Simon, farmer, all of Leongatha aforesaid, to send particulars, in writing, of such claims to the said executors, at the office of their solicitors, Messrs. Marshall and Mackenzie, of 32 Bair-street, Leongatha, by the 15th October, 1953, after which date the said executors will distribute the assets, having regard only to the claims of which they then have notice.

MARSHALL & MACKENZIE, solicitors, Leongatha. 6280

CREDITORS, next of kin, and others having claims in respect of the estate of Arthur Porter, late of Tatyoon, farmer, deceased (who died on the 2nd January, 1953), are to send particulars, in writing, of their claims to Herbert Richard Porter and Arthur Edgar Porter, both of Ararat, and Ethelberta Mabel Porter, of Tatyoon, the executors of the will of the said deceased, care of the undersigned, on or before the 14th October, 1953, after which date they will distribute the assets, having regard only to the claims of which they then have notice.

STEWART W. IRWIN, solicitor, Ararat. 6296

CREDITORS, next of kin, and others having claims in respect of the estate of Ellen Christina Harper, late of "Blackwood," Wandong, widow, deceased (who died on the 16th day of April, 1953), are to send particulars of their claims to The Trustees, Executors, and Agency Company Limited, of 401 Collins-street, Melbourne, by the 21st day of October, 1953, after which date it will distribute the assets, having regard only to the claims of which it then has notice.

ERIC W. TULLOH, solicitor, Kilmore. 6299

KELVIN GRAEME MCCLELLAND, late of Waitchie, in the State of Victoria, farmer, DECEASED (who died on the 28th day of March, 1953).

CREDITORS, next of kin, and all other persons having claims against the estate of the deceased, are required by the executors of the will, Leslie Barclay McClelland and Alexander Robert McClelland, both of Waitchie aforesaid, farmers, to send particulars to them, care of the undersigned, on or before the 6th day of November, 1953, after which date they will distribute the assets, having regard only to the claims of which they then have notice.

Dated the 6th day of August, 1953.

GARDEN & GREEN, solicitors, McCallum-street, Swan Hill. 6297

CREDITORS, next of kin, and others having claims against the estate of Frank Gilbert Misson, late of Bass, dairy farmer, deceased (who died on the 24th day of January, 1953), are to send particulars of their claims to the executors of the deceased's will, in care of the undersigned, on or before the 20th day of October, 1953, after which date they will distribute the assets, having regard only to the claims of which they then shall have had notice.

Dated this 10th day of August, 1953.

STANLEY W. MISSON, solicitor, 59 Waverley-road, East Malvern. 6298

CREDITORS, next of kin, and others having claims in respect of the estate of Edward Dalker, late of 92 Haines-street, North Melbourne, retired commission agent, deceased (who died on the 23rd day of June, 1953), are required to send particulars of their claims to Eustace L. J. Murphy, solicitor, 40 Queen-street, Melbourne, on or before the 14th day of October, 1953, after which date the executor will distribute the assets, having regard only to the claims of which he then has notice.

EUSTACE L. J. MURPHY, solicitor, 40 Queen-street, Melbourne. 6293

CREDITORS, next of kin, and others having claims in respect of the estate of Jessie Clara Oakes, late of Willesden, Nepean Highway, Tootgarook, widow, deceased (who died on 12th March, 1953), are to send particulars of their claims to Fidelity Trustee Company Limited, at its office, at 50 Market-street, Melbourne, by the 19th day of October, 1953, after which date it will distribute the assets, having regard only to the claims of which it then has notice.

CORR & CORR, 104 Queen-street, Melbourne, proctors for the company. 6295

CREDITORS, next of kin, and all others having claims in respect of the estate of Maggie Annetta Thoms, late of 1 Elizabeth-street, Elsternwick, spinster, deceased (who died on the 23rd day of April, 1953), are to send particulars of their claims to The Equity Trustees, Executors, and Agency Company Limited, of 472 Bourke-street, Melbourne, care of H. T. C. Woodfull, of 52 Queen-street, Melbourne, solicitor, by the 14th October, 1953, after which date the said executor will distribute the assets, having regard only to the claims of which it then has notice.

H. T. C. WOODFULL, solicitor, 52 Queen-street, Melbourne. 6335

CREDITORS and others having claims in respect of the estate of Charles-James Hood, late of Shepparton, in the State of Victoria, salesman, deceased, intestate (who died on the 18th day of March, 1953), are to send particulars of their claims to W. McClure Abernethy and Son, solicitors, of 18 High-street, Shepparton, by the 12th day of October, 1953, after which date the administratrix will proceed to distribute the assets, having regard only to the claims of which she shall have had notice.

W. MCCLURE ABERNETHY & SON, Shepparton, solicitors for the said administratrix. 6286

CREDITORS and others having claims in respect of the estate of John Henry Collins, formerly of Kiaila West, but late of Shepparton, in the State of Victoria, farmer, deceased, intestate (who died on the 21st day of April, 1953), are to send particulars of their claims to W. McClure Abernethy and Son, solicitors, of 18 High-street, Shepparton, by the 12th day of October, 1953, after which date the administratrix will proceed to distribute the assets, having regard only to the claims of which she shall have had notice.

W. MCCLURE ABERNETHY & SON, Shepparton, solicitors for the administratrix. 6285

LOLA NINA WHITTLE, late of 16 Swinton-avenue, Kew, widow, DECEASED (who died on the 30th June, 1953).

CREDITORS, next of kin, and others having claims against the estate of the above-named deceased, are requested to forward full particulars thereof to John Paterson Adam and Edwin Colquit Kennon, the executors of the deceased's will, at the address of the solicitors hereunder named, on or before the 15th October, 1953, after which date the executors will distribute the assets of the deceased amongst the persons entitled thereto, having regard only to the claims by which date they shall have had notice.

WEIGALL & CROWTHER, 459 Chancery-lane, Melbourne, solicitors for the said executors. 6292

CREDITORS, next of kin, and others having claims in respect of the estate of Jane Williamson Growcott, late of 864 Swanston-street, Carlton, in the State of Victoria, widow, deceased (who died on the 1st day of April, 1953, and probate of whose will was granted by the Supreme Court of Victoria, on the 17th day of July, 1953, to The Fidelity Trustee Company Limited, of 101 Lydiard-street north, Ballarat, in the State of Victoria, Ivy Goode, married woman, and Donald Clyde Goode, public servant, both of 54 Yerrin-street, Balwyn, in the said State, the executors named in the said will), are to send particulars of their claims to the said executors in the care of the undersigned solicitors, by the 14th day of October, 1953, after which date they will distribute the assets, having regard only to the claims of which they then have notice.

HICKFORD & MACKENZIE, 4 Bank-place, Melbourne, solicitors for the executors. 6290

NOTICE TO CLAIMANTS.

THE PERPETUAL EXECUTORS AND TRUSTEES ASSOCIATION OF AUSTRALIA LIMITED, whose registered office is situate at Nos. 100-104 Queen-street, Melbourne, in the State of Victoria, and Ruby Florence Huston, of 17 Alfred-street, Kew, in the said State, widow of deceased, the executors of the will of Allan Victor Huston, late of 17 Alfred-street, Kew, aforesaid accountant, deceased (who died on the 20th day of March, 1953), require all creditors, next of kin, and others having claims against the property or estate of the said deceased to send to the said executors, in the care of the said Association, on or before the 15th day of October, 1953, particulars, in writing, of such claims, after which date the said executors intend to convey or distribute such property or estate to or among the persons entitled thereto, having regard only to the claims of which they shall have had notice.

MALLESON, STEWART, & CO., solicitors, 46 Queen-street, Melbourne. 6328

CREDITORS, next of kin, and others having claims in respect of the estate of Alice Guilfoyle, late of Seaforth, South-street, Elie, Fife, Scotland, widow, deceased (who died on the 16th day of March, 1953), are required to send particulars of their claims to The Trustees, Executors, and Agency Company Limited, of 401 Collins-street, Melbourne, by the 20th day of October, 1953, after which date the said company will distribute the assets, having regard only to the claims of which it then has notice.

TOLHURST, DRUCE, & EMMERSON, solicitors, 352 Collins-street, Melbourne. 6334

CREDITORS, next of kin, and others having claims in respect of the estate of Beatrice Emily Stoving, late of 51 Mathoura-road, Toorak, in the State of Victoria, widow, deceased (who died on the 24th day of May, 1953), are to send the particulars of their claims to The Equity Trustees, Executors, and Agency Company Limited, of 472 Bourke-street, Melbourne, by the 19th day of October, 1953, after which date it will distribute the assets, having regard only to the claims of which it then has notice.

JOHN P. RHODEN, solicitor, 376 Collins-street, Melbourne. 6331

NOTICE TO CREDITORS AND OTHERS.

PURSUANT to the *Trustee Act* 1928, notice is hereby given that Lena Beatrice Hobb, of Salters Rush, St. Andrews, in the State of Victoria, married woman, and Allan Leigh Hughes, of 314 Collins-street, Melbourne, in the said State, solicitor, the executors of the will of Annie Atkins, formerly of Salters Rush, Queenstown, but late of St. Andrews, in the State of Victoria, widow, deceased (who died on the 11th day of February, 1953), intend to convey or distribute the estate of the said deceased to or among the persons entitled thereto, and require all persons and creditors interested to send to the said executors, care of the undersigned, on or before the 14th day of October, 1953, particulars, in writing, of their claims against the said estate, after which date the said executors may convey or distribute the said estate to or among the persons entitled thereto, having regard only to the claims, whether formal or not, of which she shall then have had notice.

H. S. W. LAWSON, HUGHES & CO., solicitors, 314 Collins-street, Melbourne. 6317

CREDITORS, next of kin, and others having claims against the estate of Frederick Charles Thompson, late of Henty-street, Casterton, in the State of Victoria, traveller, deceased (who died on the 15th day of January, 1953), are to send particulars of their claims to Fidelity Trustee Company Limited, the registered office of which is situate at Lydiard-street north, Ballarat, in the said State, and William Edward Thompson, care of the said company, by the 21st day of October, 1953, after which date the above-named will distribute the assets, having regard only to the claims of which they then have notice.

MADDEN, BUTLER, ELDER, & GRAHAM, 406 Collins-street, Melbourne, agents for Wallace and Barter, of Naracoorte, South Australia. 6320

CREDITORS, next of kin, and others having claims in respect of the estate of Franz Wallach, late of 3 Torresdale-road, Toorak, in the State of Victoria, manager, deceased (who died on the 19th day of April, 1953), are to send the particulars of their claims to The Trustees, Executors, and Agency Company Limited, whose registered office is situate at 401 Collins-street, Melbourne, in the said State, by the 16th day of October, 1953, after which date it will distribute the assets, having regard only to the claims of which it then has notice.

HEDDERWICK, FOOKES, & ALSTON, 103 William-street, Melbourne, solicitors for the said company. 6326

NOTICE TO CLAIMANTS.

CREDITORS, next of kin, and others having claims in respect of the estate of George Whitechurch Caldwell, formerly of 46 Seymour-road, Elsternwick, in the State of Victoria, but late of 674 Toorak-road, Toorak, in the said State, manufacturer, deceased (who died on the 30th day of May, 1953), should send particulars of their claims to the Trustees, Executors, and Agency Company Limited, of 401 Collins-street, Melbourne, by the 19th day of October, 1953, after which date it and Frances Jeannette Caldwell, the other executor appointed by the deceased's will, will distribute the assets, having regard only to the claims of which they then have notice.

Dated this 11th day of August, 1953.

WILLAN & COLLES, solicitors, 100-104 Queen-street, Melbourne, proctors for the executors. 6321

NOTICE TO CREDITORS.

PURSUANT to the *Trustee Act 1928*, all persons having claims against the property or estate of Mary Duff, late of 11 Hopetoun-street, Elsternwick, in the State of Victoria, spinster, deceased (who died on the 19th day of March, 1953, and probate of whose will and codicil was granted by the Supreme Court of Victoria on the 13th day of July, 1953, to Thomas Patrick Gildea, Alan Duff, and David Duff, the executors named therein), are hereby required to send particulars of such claims to the said executors, addressed to the care of Messrs. Hodgson and Finlayson, solicitors, of 360 Collins-street, Melbourne, on or before the 26th day of October, 1953, after the expiration of which time the said executors will proceed to distribute the assets of the said deceased amongst the persons entitled thereto, having regard only to the claims of which they shall have had notice.

Dated this 5th day of August, 1953.

HODGSON & FINLAYSON, solicitors for the executors.

6314

PURSUANT to the *Trustee Act 1928*, all persons having claims against the property or estate of John Horsfall Parker, late of 225 Bamba-road, Caulfield, deceased (who died on the 3rd day of July, 1953, and letters of administration of whose estate were granted by the Supreme Court of Victoria on the 4th day of August, 1953, to Florence Marguarite Reid, one of the beneficiaries in his estate), are hereby required to send particulars of such claims to the said administratrix, addressed to the care of David Thomas, 140 Queen-street, Melbourne, on or before the 23rd day of October, 1953, after the expiration of which time the said administratrix will proceed to distribute the assets of the said deceased amongst the persons entitled thereto, having regard only to the claims of which she shall have had notice.

DAVID THOMAS, of 140 Queen-street, Melbourne, solicitor for the administratrix.

6287

PURSUANT to the *Trustee Act 1928*, all persons having claims against the property or estate of Haidee Marguarite Parker, late of 225 Bamba-road, Caulfield, deceased (who died on the 1st day of July, 1953, and letters of administration of whose estate were granted by the Supreme Court of Victoria on the 4th day of August, 1953, to Florence Marguarite Reid, one of the beneficiaries in her estate), are hereby required to send particulars of such claims to the said administratrix, addressed to the care of David Thomas, of 140 Queen-street, Melbourne, on or before the 23rd day of October, 1953 after the expiration of which time the said administratrix will proceed to distribute the assets of the said deceased amongst the persons entitled thereto, having regard only to the claims of which she shall have had notice.

DAVID THOMAS, of 140 Queen-street, Melbourne, solicitor for the administratrix.

6288

PURSUANT to the *Trustee Act 1928*, all persons having claims against the property or estate of Marie Louise Sagnes, late of 129 Beach-road, Sandringham, spinster, deceased (who died on the 28th day of April, 1953), are hereby required to send particulars of such claims to her executor, The Trustees, Executors, and Agency Company Limited, of 401 Collins-street, Melbourne, on or before the 10th November, 1953, after which date the said company will distribute the assets, having regard only to the claims of which it then has notice.

DUGDALE, SIMMONS, & STEVENS, solicitors, "Peacock House," 486 Bourke-street, Melbourne.

6320

PURSUANT to the *Trustee Act 1928*, all persons having claims against the property or estate of Elizabeth Moser, formerly of 74 Green-street, Wangaratta, late of Rowsley, Victoria, spinster, deceased (who died on the 15th day of April, 1953, and letters of administration of whose estate with the will annexed were granted by the Supreme Court of Victoria on the 27th day of July, 1953, to Mary Jane Lyle, of Rowsley, widow, the residuary devisee and legatee under the said will), are hereby required to send particulars of such claims to the said administratrix, addressed to the care of her solicitors, at their address as below stated, on or before the 15th day of October, 1953, after the expiration of which time the said administratrix will proceed to distribute the assets of the said deceased amongst the persons entitled thereto, having regard only to the claims of which she shall have had notice.

DUGDALE, SIMMONS, & STEVENS, 486 Bourke-street, Melbourne, solicitors for the administratrix.

6322

PURSUANT to the *Trustee Act 1928*, all persons having claims against the property or estate of Vincent Smith, late of 419 Glen Eira-road, Caulfield, investor, deceased (who died on the 29th day of January, 1953), are hereby required to send particulars of such claims to his executors, Iris Gifford Smith and The Trustees, Executors, and Agency Company Limited, at the address of the said company, No. 401 Collins-street, Melbourne, on or before the 6th November, 1953, after which date the said executors will distribute the assets, having regard only to the claims of which they then have notice.

DUGDALE, SIMMONS, & STEVENS, solicitors, Peacock House, 486 Bourke-street, Melbourne.

6289

JOHN THOMAS LYNCH, DECEASED.

PURSUANT to the *Trustee Act 1928*, notice is hereby given that all persons having claims against the estate of John Thomas Lynch, late of 8 Buckhurst-street, South Melbourne, painter, deceased (who died on the 7th day of June, 1953), are hereby requested to send particulars, in writing, of such claims to Cyril Edward Fyffe, solicitor, of 108 Queen-street, Melbourne, the executor named in the deceased's will, on or before the 10th day of October, 1953, after which date the said executor will proceed to distribute the assets of the said deceased amongst the persons entitled thereto, having regard only to the claims of which he shall have had notice.

Dated this 11th day of August, 1953.

MORGAN, FYFFE, & MULKEARNS, Vaughan House, 108 Queen-street, Melbourne.

6318

CREDITORS, next of kin, and others having claims in respect of the estate of Johanna Tobin, formerly of 150 Rosslyn-street, West Melbourne, but late of Nazareth House, East Camberwell, in the State of Victoria, spinster, deceased (who died on the 21st day of June, 1953), are to send particulars of their claims to the National Trustees, Executors, and Agency Company of Australasia Limited, whose registered office is situate at 95 Queen-street, Melbourne, by the 14th October, 1953, after which date it will distribute the assets, having regard only to the claims of which it then has notice.

WARMING & HAYES, of 422 Collins-street, Melbourne, solicitors for the said company.

6319

CREDITORS, and others having claims in respect of the estate of James Millar Brock Connor, late of 72 Mathoura-road, Toorak, in the State of Victoria, stock and station agent, deceased (who died on the 13th day of October, 1952), are to send particulars of their claims to Emil William Mumme, of 383 Little Flinders-street, Melbourne, solicitor, by the 15th day of October, 1953, after which date the executors of the will of the said deceased will proceed to distribute the assets, having regard only to the claims of which they shall then have had notice.

E. W. MUMME, 383 Little Flinders-street, Melbourne, solicitor for the said executors.

6327

In the Supreme Court of the State of Victoria.—*Fi. Fa.*

NOTICE is hereby given that, under and by virtue of certain process issued out of the Supreme Court of the State of Victoria and directed to the Sheriff requiring him to levy certain moneys of the real and personal estate of Mrs. Ella Russell, of Gordon-grove, Tecoma, married woman, and it is ordered that execution hereon be limited to her separate property not subject to any restriction against anticipation unless by reason of section 22 of the *Married Womens Property Act 1928*, the property shall be liable to execution notwithstanding such restriction, the said Sheriff will, on Friday, the 25th day of September, 1953, at the hour of Eleven o'clock in the forenoon, cause to be sold at the Police Station, Beigrave (unless the said process shall have been previously satisfied or the said Sheriff be otherwise stayed):—

All the right, title, estate, and interest (if any) of the said Mrs. Ella Russell, in and to all that piece of land described in certificate of title, volume 6058, folio 548, being lot 28 on plan of subdivision number 11419, and being part of Crown allotment 58, section A, Parish of Scoresby, County of Mornington.

N.B.—Terms: Cash. No cheques taken.

Dated at Melbourne, this 7th day of August, 1953.

6310 DAVID J. JOHNSTON, Sheriff's Officer.

MINING NOTICES.

KALGOORLIE SOUTHERN GOLD MINES NO LIABILITY.

NOTICE is hereby given that all shares in Kalgoorlie Southern Gold Mines No Liability forfeited for non-payment of the 4th Call of 1s. per share, which was due and payable on 8th July, 1953, will be sold by public auction in the vestibule of the Stock Exchange of Melbourne, on Thursday, 20th August, 1953, at Twelve noon, if not redeemed by payment of the above Call, on or before the day previous to the day of sale.

By order of the Board,
L. EDWARDS, Manager.

360 Collins-street, Melbourne, 6th August, 1953. 6333

WHIPPET CONSOLIDATED NO LIABILITY.

NOTICE is hereby given that all shares, numbered between 775,001 and 950,000, forfeited for non-payment of No. 2 (July Call) will be sold by public auction in the vestibule of the Stock Exchange, 423 Chancery-lane, Melbourne, on Thursday, 20th August, 1953, at a quarter to Twelve o'clock a.m., unless previously redeemed.

By order of the Board,
FRANK COOPER, Manager.

422 Collins-street, Melbourne, C.1. 6336

IMPOUNDINGS.

DONALD.—Impounded in Donald Pound, on 10th August, 1953.

3 Romney Marsh rams, one no visible brand, two with ear tags, Rhymbroak No. 87 and No. 94

If not claimed and expenses paid, to be sold on 4th September, 1953.

6337—10/8 H. C. SMALE,
Acting Poundkeeper.

MERINO.—Impounded in Merino Pound.

1 brindle poll heifer, swallow near ear, no visible brand
1 baldy yellow heifer, swallow near ear, no visible brand
1 Hereford steer, slit near top off ear, no visible brand

If not claimed and expenses paid, to be sold on 27th August, 1953.

6273—10/8 J. J. McDONALD,
Poundkeeper.

MULGRAVE.—Impounded in Shire of Mulgrave Pound.

1 bay gelding, white star, no visible brand

If not claimed and expenses paid, to be sold on 27th August, 1953.

6283—8/ J. H. HOCKING,
Shire Secretary.

ORBOST.—Impounded in Orbost Shire Pound, by Shire Herdsman.

1 Jersey cow, no visible brand
1 Jersey calf, nick bottom right ear, P1 on right rump
1 baldy calf, no visible brand

If not claimed and expenses paid, to be sold after fourteen days.

6274—12/ H. DOMINEY,
Poundkeeper.

STANHOPE.—Impounded in Stanhope Pound.

1 black mare, no visible brand
1 black mare, white spot on forehead, no visible brand
1 roan mare, no visible brand
1 black filly, no visible brand
1 black colt, no visible brand

If not claimed and expenses paid, to be sold on 27th August, 1953.

6338—13/4 L. J. SPENCE,
Poundkeeper.

TERANG.—Impounded in Terang Pound, off Murnane's property, Glenormiston North.

1 heavy draught mare, three white feet, white blaze and collar marks, no visible brand
1 bay pony, no visible brand, rope on neck

If not claimed and expenses paid, to be sold on 31st August, 1953.

6306—12/ DORIS M. KIDD,
Poundkeeper.

WHITTLESEA.—Impounded in Epping Pound, by Ranger.

1 chestnut mare, light, near side hind foot white, no visible brand

If not claimed and expenses paid, to be sold on 27th August, 1953.

6304—9/4 J. HERD,
Poundkeeper.

CONTENTS.

	PAGE
Appointments	4022
Cemeteries—Scale of Fees	4031
Contracts	4021
Country Roads Board	4037
Estates of Deceased Persons	4030
Government Notices	4024
Impoundings	4074
Lands	4047
Mining	4074
Orders in Council	4032
Private Advertisements	4067
Proclamations	4019
Public Holiday (Melbourne Cup)	4017
Public Holidays	4020
Public Service Notices	4055
Resignations	4024
Tenders	4061
Transport Regulation Board—Public Hearings	4025
Waterworks Trusts	4032