



VICTORIA
GOVERNMENT GAZETTE.

Published by Authority.

[Registered at the General Post Office, Melbourne, for transmission by post as a newspaper.]

No. 976]

TUESDAY, DECEMBER 1.

[1953

ELECTORAL DISTRICTS ACT 1953, No. 5683.

PROCLAMATION

By His Excellency the Governor of the State of Victoria and its Dependencies in the Commonwealth of Australia, &c., &c., &c.

UNDER the powers in that behalf conferred by section ten of the *Electoral Districts Act* 1953, I, the Governor of the State of Victoria in the Commonwealth of Australia, by and with the advice of the Executive Council of the said State, do by this my proclamation hereby declare the names and boundaries of the Electoral Districts for the Legislative Assembly as set out in the Schedule hereto.

Given under my hand and the Seal of the State of Victoria aforesaid at Melbourne this first day of December in the year of our Lord One thousand nine hundred and fifty-three and in the second year of the reign of Her Majesty Queen Elizabeth II.

(L.S.)

DALLAS BROOKS.

By His Excellency's Command,

L. W. GALVIN,
Chief Secretary.

GOD SAVE THE QUEEN!

SCHEDULE.

NAMES AND BOUNDARIES OF THE ELECTORAL DISTRICTS
FOR THE LEGISLATIVE ASSEMBLY.**TECHNICAL DESCRIPTIONS.**

In the following descriptions, wherever the boundary described runs along a river, creek, road, or street, the centre of such river, creek, road, or street shall be taken to be the boundary line; and wherever the boundary is described as by a mountain range or watershed, the line following the highest part of such range or watershed shall be taken to be the boundary.

Where any boundary of a municipal district or portion of a municipal district is specified in these descriptions, it shall be taken to be the boundary existing on the 30th June, 1953.

Where any portion of the boundary of an Electoral District runs along the boundary of a Commonwealth Electoral Division, the relevant technical description that appeared with the proclamation of the boundaries of the existing Commonwealth Electoral Divisions issued on the 11th May, 1949, has been adopted to describe such portion.

ELECTORAL DISTRICT OF ALBERT PARK:

Commencing on the Yarra River at Clarendon-street; thence north-easterly by the Yarra River to St. Kilda-road; thence south-easterly by St. Kilda-road to Fitzroy-street; thence south-westerly by Fitzroy-street and a line in continuation thereof to the shore of Hobson's Bay; thence north-westerly by the shore of Hobson's Bay to a point in line with Kerferd-road; thence north-easterly by a line and Kerferd-road to the St. Kilda to Melbourne railway; thence north-westerly and northerly by that railway to Clarendon-street, and thence north-westerly by Clarendon-street to the Yarra River, being the point of commencement.

ELECTORAL DISTRICT OF ASCOT VALE:

Commencing on the Melbourne to Bendigo railway at Ashley-street; thence northerly by Ashley-street to the Maribyrnong River; thence generally north-easterly and south-easterly by the Maribyrnong River to Maribyrnong-road; thence easterly by Maribyrnong-road to Ascot Vale-road; thence southerly by Ascot Vale-road to Epsom-road; thence north-westerly by Epsom-road to the north-east angle of allotment 29, section 3, Parish of Doutta Galla; thence south-westerly by the southern boundary of the City of Essendon to the Maribyrnong River; thence north-westerly by the Maribyrnong River to Farnsworth-avenue; thence south-westerly and southerly by Farnsworth-avenue and further southerly by the east boundary of allotment 12, section 15, Parish of Cut-paw-paw to the south-east angle of that allotment; thence south-westerly by the Geelong-road to the Melbourne to Bendigo railway, and thence westerly by that railway to Ashley-street, being the point of commencement.

ELECTORAL DISTRICT OF BALLAARAT NORTH:

Commencing at the north-west angle of the Parish of Beckworth; thence south by the road forming the west boundaries of that parish and the Parish of Addington, and further south by the east boundaries of sections 32, 31, and 2, Parish of Ercildoun, to the north boundary of allotment 3, section 15 (Ercildoun Estate); thence south-westerly by the last-mentioned boundary, southerly by the western boundary of the said allotment, and south-easterly by the western boundary of allotment 5 to the eastern boundary of section 3; thence south by the last-mentioned boundary and a road to the south-east angle of section 6; thence west by a road to the north-east angle of allotment 3, section 7 (Ercildoun Estate); thence southerly by the eastern boundaries of the said allotment and allotment 4 to the North-Western railway; thence westerly by that railway to the western boundary of allotment 2, section 9; thence southerly by that boundary and easterly by the Western-highway to the road forming the west boundary of suburban allotment 11, Parish of Brewster; thence south by that road and east by the south boundary of the last-mentioned allotment and a line to the shore of Lake Burrumbeet; thence generally southerly and easterly by that shore to the mouth of Burrumbeet Creek; thence

south-easterly by that creek to a point in line with the east boundary of allotment 4, section B, Parish of Haddon; thence south by a line, that boundary, and a road to the south angle of allotment 6, section 7, Parish of Haddon; thence north-easterly by a road to the north-east angle of allotment 2, section 4; thence east by a road to Learmonth-street (City of Ballarat); thence north by Learmonth-street to Sturt-street; thence south-easterly and easterly by Sturt-street, further easterly by Bridge-street and north-easterly by Victoria-street to the Ballarat and Buninyong railway; thence westerly by that railway to Queen-street; thence north-westerly by Queen-street to the Yarrowee River; thence north-easterly by that river to Reid-street; thence north-westerly by Reid-street to the north boundary of the City of Ballarat; thence east by that city boundary and south by the east boundary of the said city to the Western-highway; thence easterly by that highway to the Western Moorabool River; thence north-easterly and northerly by that river to the north boundary of allotment 10A, section 15, Parish of Moorabool West; thence east by that boundary and north-westerly by a road to the south-west angle of allotment 9, section 16; thence east, north and east by the boundaries of that allotment to its most easterly angle; thence south-easterly and easterly by the north boundary of the last-named parish to the Eastern Moorabool River; thence north-westerly by that river to its source on the Great Dividing Range; thence north-easterly by that range to the west boundary of allotment 17, Parish of Korweinguboora; thence north-westerly by that boundary and east by the north boundary of the said allotment and a road to the south-east angle of allotment B', section Y, Parish of Wombat; thence north by a road and east and north by the south and east boundaries of allotment 13, section 3B, to the Great Dividing Range; thence north-easterly by that range to the south boundary of allotment 23, Parish of Bullarto; thence east by that boundary and south-easterly by the south boundary of allotment 24 to a point in line with the west boundary of allotment 25; thence south by a line, the said boundary and the west boundary of allotment Z to the south-west angle thereof; thence east by a road to the south-east angle of allotment G; thence north by a road to the north-west angle of allotment 1, section B; thence easterly by a road and the north boundary of allotment 6, and south-easterly and easterly by the Great Dividing Range to the west boundary of allotment F, Parish of Trentham; thence south-westerly by that boundary, and south-westerly, south-easterly, and north-easterly by the west, south, and east boundaries of allotment F', Parish of Blackwood, to the south boundary of the Parish of Trentham; thence south-easterly and north-easterly by that boundary to the north-east angle of allotment 3, section M; thence westerly by the northern boundary of that allotment to the Great Dividing Range; thence north-easterly and south-easterly by that range to the west boundary of allotment 103F; thence north by that boundary and east by the north boundary of the said allotment to its north-east angle; thence northerly by a road to the north-east angle of allotment 31; thence west by a road to the main road from Trentham to Kyneton; thence north-easterly by that road to the north-east angle of allotment 1; thence west by the north boundary of the last-named parish to the Coliban River; thence north-easterly by that river to the east boundary of allotment 65D, Parish of Coliban; thence north-westerly by that boundary and west by the north boundaries of the last-mentioned allotment and allotment 65C to the north-west angle of the latter allotment; thence northerly by a road to the most easterly angle of allotment 41; thence north-westerly and westerly by a road to the road forming the west boundary of allotment 34; thence northerly by that road to the south-east angle of allotment 24F; thence west, north, and east by the south, west, and north boundaries of that allotment, north by the west boundaries of allotments 24D and 24E, west, north, and east by the south, west, and north boundaries of allotment 22C, north-westerly by the west boundary of allotment 22F, and westerly and north by the south and west boundaries of allotment 22E to its northern angle; thence north-westerly by a road to the Kangaroo Creek; thence north-easterly by that creek and the western shore of the Malmsbury Reservoir to the south boundary of the Town of Malmsbury; thence west by that boundary, and northerly and east by the west and north boundaries of the said town to the Coliban River; thence northerly by that river to the road forming the south boundary of allotment 50, Parish of Edgecombe; thence west by that road and the road forming the south boundaries of allotment 54 and allotments 1 and 9, section 1A, Parish of Drummond, to the south-west angle of the last-mentioned allotment; thence north-westerly, south-westerly, and north-westerly by the boundary of the Victorian Water Supply Reserve to the most westerly angle of

allotment 6A, section 3; thence northerly by a road to the north boundary of the last-named parish at the north-western angle of allotment 10; thence west by that boundary to the east boundary of the Parish of Fryers; thence south, westerly, and northerly by the east, south, and west boundaries of that parish to the south boundary of the Parish of Guildford; thence westerly and north by the south and west boundaries of that parish to the south boundary of the Parish of Strangways, at the south-east angle of allotment 37B, section 4 in the latter parish; thence westerly by that boundary to the east boundary of the Parish of Sandon, at the north-east angle of allotment 2, section 6 in that parish; thence southerly by that boundary to the road forming the north boundary of allotment 29D, section 3; thence west by that road to the north-west angle of that allotment; thence south by a road to the north boundary of the Parish of Campbelltown; thence easterly and southerly by the north and east boundaries of that parish to Joyce's or Deep Creek, at the south corner of allotment 13N in the last-mentioned parish; thence north-westerly by that creek to the south boundary of the Parish of Rodborough; thence generally westerly by that boundary to the north-west angle of allotment 42 (Glengower Estate), Parish of Glengower; thence south-westerly and southerly by a road to the south-east angle of allotment 16D in that parish, and thence west by the south boundaries of the last-named parish and the Parishes of Eglinton and Amherst to the north-west angle of the Parish of Beckworth, being the point of commencement.

ELECTORAL DISTRICT OF BALLAARAT SOUTH:

Commencing at the south-east angle of the Parish of Anakie; thence north by the east boundary of that parish to the Little River; thence westerly by that river to the west boundary of the Parish of Balliang; thence generally northerly by that boundary and the west boundary of the Parish of Gorrockburkghap to the north-west angle of allotment 5E, section 16, in the latter parish; thence west by a road to the south-east angle of the Glenmore Pre-emptive section; thence north by the east boundary of that section to its north-east angle; thence east by the south boundary of allotment 3, section 1, Parish of Yaloak, to the south-east angle of that allotment; thence north by the east boundaries of the Parishes of Yaloak and Gorong to the Werribee River; thence south-easterly by that river to the Myrning Creek; thence north-westerly and northerly by that creek to the south boundary of allotment 32, section 7, Parish of Blackwood; thence east by a road to the south-west angle of allotment 34; thence north by the west boundaries of that allotment and allotments 38, 41, 42, 45, 46, and 49, west by the south boundary of allotment 50 and north by the west boundaries of that allotment and allotment 53 to the south boundary of allotment 54; thence east by that boundary to a 3-chain road; thence north-westerly by that road to the north angle of allotment 54; thence northerly by a direct line to the south-west angle of allotment 7, section 11; thence north-westerly by a road to the north-west angle of allotment 14; thence east by the north boundary of that allotment to the south-west angle of allotment 15; thence north by the west boundary of that allotment and a road to the north-west angle of allotment 103P, Parish of Trentham; thence west by a road to the south-west angle of allotment 77B; thence south by a road to the north boundary of allotment 103F; thence west by that boundary and south by the west boundary of the said allotment to the Great Dividing Range; thence north-westerly and south-westerly by that range to the north boundary of allotment 3, section M; thence easterly by that boundary to the north-east angle of the said allotment; thence south-westerly and north-westerly by the south boundary of the last-mentioned parish to the east boundary of allotment F¹, Parish of Blackwood; thence south-westerly by that boundary, north-westerly and north-easterly by the south and west boundaries of the last-mentioned allotment and further north-easterly by the west boundary of allotment F, Parish of Trentham, to the Great Dividing Range; thence westerly and north-westerly by that range, westerly by the north boundary of allotment 6, section B, Parish of Bullarto, and a road to the north-west angle of allotment 1, section B; thence south by a road to the south-east angle of allotment G; thence west by a road to the south-west angle of allotment Z; thence north by the west boundaries of that allotment and allotment 25 and a line in continuation thereof to the south boundary of allotment 24; thence north-westerly by that boundary and west by the south boundary of allotment 23 to the Great Dividing Range; thence south-westerly by that range to the east boundary of allotment 13, section 3B,

Parish of Wombat; thence south by that boundary, west by the south boundary of the said allotment and south by a road to the south-east angle of allotment B⁴, section Y; thence west by a road and the north boundary of allotment 17, Parish of Korweinguboora, and south-easterly by the west boundary of the said allotment to the Great Dividing Range; thence south-westerly by that range to the source of the Eastern Moorarbool River; thence south-easterly by that river to the north boundary of the Bolwarra Pre-emptive Section, Parish of Moorarbool West; thence westerly and north-westerly by the north boundary of the said parish to the most easterly angle of allotment 9, section 16; thence west, south, and west by the boundaries of that allotment, and south-easterly by a road to the north-east angle of allotment 10A, section 15; thence west by the north boundary of that allotment to the Western Moorarbool River; thence southerly and south-westerly by that river to the Western-highway; thence westerly by that highway to the east boundary of the City of Ballarat; thence north by that city boundary and west by the north boundary of the said city to Reid-street; thence south-easterly by Reid-street to the Yarrowee River; thence south-westerly by that river to Queen-street; thence south-easterly by Queen-street to the Ballarat and Buninyong railway; thence easterly by that railway to Victoria-street; thence south-westerly by Victoria-street and westerly and north-westerly by Bridge-street and Sturt-street to Learmonth-street; thence south by Learmonth-street to the north-east angle of allotment 12, section 1, Parish of Cardigan; thence west by a road to the north-west angle of allotment 1; thence south by a road to the south-west angle of allotment 6, section 8, at the south boundary of the parish; thence easterly by a road to the east boundary of the Parish of Smythesdale; thence southerly by that boundary and the east boundary of the Parish of Scarsdale to the south-east angle of the last-named parish; thence south by a direct line to the north-east boundary of allotment 3A, section B, Parish of Lynchfield; thence south-easterly by the boundaries of that allotment and allotment 2 to the south-east angle of the last-mentioned allotment; thence south-easterly by a direct line to the north-east angle of allotment 1A, section C; thence south by the east boundaries of that allotment and allotment 1B and a line to the western boundary of allotment 13, section D; thence south-westerly by a road to the south boundary of the Parish of Lynchfield; thence generally easterly by that boundary and the south boundary of the Parish of Enfield to the Yarrowee River; thence south-easterly by that river to the south boundary of the Parish of Bamganie; thence easterly by that boundary and the south boundary of the Parish of Coolebarghurk to the Moorarbool River; thence northerly by that river to the north boundary of the Parish of Darriwil, and thence east by that boundary to the right branch of Sutherland's Creek and further east by the south boundary of the Parish of Anakie to the south-east angle of that parish, being the point of commencement.

ELECTORAL DISTRICT OF BALWYN:

Commencing on the Yarra River at the junction of the Koonung Koonung Creek; thence generally easterly and south-easterly by the Koonung Koonung Creek to Sweyn-street; thence south-westerly by Sweyn-street to Winfield-road; thence south-easterly, south-westerly, and again south-easterly by Winfield-road to Evelina-street; thence southerly by Evelina-street and Kerry-parade to Kinsale-crescent; thence south-westerly and south-easterly by Kinsale-crescent to Carrick-street; thence south-westerly by Carrick-street to Carlyle-crescent; thence easterly by Carlyle-crescent to Barloa-road; thence southerly by Barloa-road to Whitehorse-road; thence westerly by Whitehorse-road to York-street; thence southerly by York-street, Wilson-street, and the eastern boundary of the Surrey Hills Railway Station Ground to Windsor-crescent; thence south-westerly by Windsor-crescent to Alexandra-avenue; thence southerly by Alexandra-avenue to Canterbury-road; thence westerly by Canterbury-road to Balwyn-road; thence northerly by Balwyn-road to Gordon-street; thence westerly by Gordon-street to Burke-road; thence northerly by Burke-road to Argyle-road; thence westerly by Argyle-road to Adeney-avenue; thence northerly by Adeney-avenue to High-street; thence north-easterly by High-street to Valerie-street; thence north-westerly by Valerie-street to Belford-road; thence southerly by Belford-road to Asquith-street; thence north-westerly by Asquith-street, Earl-street and the Chandler-highway to the Yarra River, and thence generally north-easterly by the Yarra River to the junction of the Koonung Koonung Creek, being the point of commencement.

ELECTORAL DISTRICT OF BENALLA:

Commencing on the Great Dividing Range at Mount Hotham; thence generally south-westerly, westerly and north-westerly by the Great Dividing Range to Mount Arnold; thence north-westerly by a direct line to the south boundary of the Parish of Taggerty at the south-east angle of allotment 26 in that parish; thence west, north-westerly and south-westerly by that boundary to the Acheron River; thence northerly by that river and westerly by the south boundary of the Parish of Glendale to the Acheron River and Murrindindi Creek watershed (known as the Black Range); thence generally southerly by that watershed to the south boundary of the Parish of Granton; thence south-westerly by a direct line to Mount St. Leonard; thence generally westerly by the Great Diving Range to the east angle of allotment 23A, section B, Parish of Kinglake; thence northerly by a road, the eastern boundary of allotment 45A, no section, and a road to the road forming the south boundary of allotment 78, westerly by that road, northerly by the western boundary of that allotment and a road to the south boundary of allotment 51c; thence westerly, northerly and again westerly by that boundary to the Island Creek, south-westerly by that creek to the south boundary of allotment 53, westerly by that boundary, and southerly, north-westerly and westerly by a road to the south-west angle of allotment 54c; thence north-easterly by a road to the south-east angle of allotment 56 and westerly by a road to the south-west angle of allotment 20c; thence north-westerly and westerly by the road along the Great Dividing Range to the west boundary of the Parish of Kinglake, northerly by that boundary and easterly by the north boundary of the said parish to the King Parrot Creek; thence northerly by that creek to its junction with the Goulburn River; thence easterly by that river to the west boundary of allotment 2, Parish of Ghin Ghin; thence northerly and easterly by a road to the north-east angle of allotment 15d; thence northerly and westerly by the east and north boundaries of allotment 4c to the west boundary of allotment 4d; thence northerly by that boundary and north-easterly by a road to the road forming the west boundary of allotment 79A; thence northerly by that road to the north-west angle of the said allotment; thence generally easterly by the north boundary of the parish to the road forming the east boundary of allotment 8, section C, Parish of Kobyboyn; thence northerly by that road, easterly by the Highlands-road to the south-east angle of allotment 10, northerly by the east boundaries of that allotment and allotment 9, and easterly and northerly by a road to the north boundary of allotment 2; thence westerly by that boundary to Boundary Creek; thence northerly by that creek to Hughes Creek; thence generally easterly, northerly and again easterly by that creek, easterly and northerly by Emu Waterholes Creek, and north-westerly by Grassy Creek to the south boundary of the Parish of Ruffy; thence northerly by a road to the north-west angle of allotment 12, section B, in the said parish; thence westerly and south-westerly by a road to the south angle of allotment 19, and northerly by a road to the south angle of allotment 18, section H, Parish of Longwood; thence north-westerly, northerly and westerly by the south boundary of the said parish to the south-west angle of allotment 20; thence north-westerly by a road to the north-west angle of allotment 16, section 3, Parish of Tarcombe; thence northerly by a road to the south boundary of the Town of Longwood; thence west and north by the south and west boundaries of the said town to the Hume-highway; thence north-easterly by that highway to the south boundary of the Parish of Branjee; thence westerly by that boundary and the south boundaries of the Parishes of Pranjip and Bunganail to the south-west angle of allotment 51b, in the last-named parish; thence north by a road to the north-west angle of allotment 56b; thence west by a road to the Pranjip or Muddy Creek; thence northerly by that creek to the south-west corner of allotment 116, Parish of Molka; thence easterly by a road to the north-west angle of allotment 65; thence northerly by a road to the north-west angle of allotment 74; thence easterly by the Murchison to Violet Town road to the south-west angle of the Parish of Tamleugh; thence northerly by the road forming the west boundaries of the said parish and the Parish of Caniambo to the north-west angle of allotment 42A in the latter parish; thence easterly by a road to the south-east angle of allotment 41A; thence northerly by a road to the north-west angle of allotment 28; thence easterly by a road to the north-east angle of allotment 21b; thence northerly by a road to the Broken River; thence easterly by that river to the road forming the east boundary of the Parish of Pine Lodge; thence northerly by that road to the north-west angle of the Parish of Dookie; thence easterly by the road

forming the north boundary of the said parish to the south-west angle of the Parish of Waggarandall; thence generally northerly by the roads forming the western boundary of the last-named parish to the north-west angle thereof; thence easterly by the road forming the north boundaries of the last-named parish and the Parishes of St. James, Karrabumet and Boweya to the north-west angle of the Parish of Killawarra; thence southerly by the west boundaries of the Parishes of Killawarra and Taminick to the north angle of allotment 55 in the latter parish; thence south-easterly by a road to the south-west angle of allotment 56A; thence north-easterly by a road to the north angle of the Taminick Plains Pre-emptive Section and south-easterly by a road to the north-west angle of allotment 51; thence north-easterly by a road to the west boundary of allotment 36, section 31, Parish of Wangaratta South; thence southerly by that boundary and easterly by the south boundary of the said allotment and a road to the north-east angle of allotment 38; thence southerly by a road to the south-east angle of allotment 39B; thence easterly by the road forming the south boundary of the last-named parish to the King River; thence south-easterly by that river to Tea Garden Creek; thence easterly by that creek to the road forming the western boundary of allotment 64, Parish of Oxley; thence north-easterly by that road to the north angle of the said allotment; thence north-westerly by a road to the west angle of allotment 55; thence easterly, north-easterly, and northerly by a road to the Ovens River; thence south-easterly by that river to the west boundary of the Parish of Whorouly; thence generally southerly by that boundary to the south-west angle of allotment 143 in that parish; thence south-easterly and north-easterly by a road to the north angle of allotment 74B; thence south-easterly by a road to the south angle of allotment 75 and north-easterly by a road to the east angle of the said allotment; thence south-easterly and north-easterly by the Wangaratta to Bright road to the Ovens River; thence south-easterly and easterly by that river to the Barwidgee Creek; thence north-easterly by that creek to the south boundary of the Racecourse and Recreation Reserve, Parish of Myrtleford; thence south-easterly by that boundary and north-easterly by a road to the north angle of allotment 5, section 9A; thence south-easterly by a road to the south-west angle of allotment 53; thence south-easterly by a direct line to the west angle of allotment 8A, section 12; thence south-easterly by the south-western boundary of the said allotment and a line in continuation thereof to the Happy Valley Creek; thence easterly by that creek to a point in line with the road forming the west boundary of allotment 1C, section 21, Parish of Barwidgee; thence southerly by a line and that road to the south-west angle of the said allotment; thence easterly and northerly by the south and east boundaries of the last-mentioned allotment, easterly and northerly by the south and east boundaries of allotment 1 and easterly by the southern boundaries of allotments 4B, 4A, 4C, 4 and 3A to the west boundary of allotment 5; thence southerly by the last-mentioned boundary, south-easterly by the southern boundaries of the last-mentioned allotment and allotment 5A, and northerly by the eastern boundary of the latter allotment to the south-west angle of allotment 5A, section A; thence south-easterly and easterly by the southern boundaries of the said allotment and allotments 8A, 9A, and 9B to the west boundary of allotment 14B; thence southerly by the last-mentioned boundary and easterly by the south boundaries of the last-mentioned allotment and allotments 14A and 14 to the west boundary of allotment 4, section 22; thence southerly by the last-mentioned boundary and easterly by a road to the west boundary of allotment 9, section 23; thence southerly by that boundary and the west boundary of allotment 9B and easterly by a road, the south boundary of allotment 9C and a line to Running Creek; thence southerly and north-easterly by that creek to the watershed between the Ovens River and the Kiewa River, and thence south-easterly and southerly by that watershed to Mount Hotham, being the point of commencement.

ELECTORAL DISTRICT OF BENAMBRA:

Commencing at Mount Hotham; thence northerly and north-westerly by the watershed between the Ovens River and the Kiewa River to the source of the Running Creek; thence south-westerly and northerly by that creek to a point in line with the south boundary of allotment 9C, section 23, Parish of Barwidgee; thence westerly by a line, the south boundary of allotment 9C and a road to the west boundary of allotment 9B; thence northerly by that boundary and the west boundary of allotment 9 to the road forming the south boundary of allotment 7; thence westerly by that road to the south-west angle

of allotment 4, section 22; thence northerly by the west boundary of that allotment to the road forming the south boundary of allotment 14, section A; thence westerly and northerly by that road to the south-east angle of allotment 9B; thence westerly and north-westerly by the south boundary of that allotment and allotments 9A, 8A and 5A to the north-east angle of allotment 5A, section 21; thence southerly and westerly by the east and south boundaries of that allotment and north-westerly and northerly by the south and west boundaries of allotment 5 to a point in line with the south boundary of allotment 3A; thence westerly by a line and the south boundaries of the last-mentioned allotment and allotments 4, 4C, 4A and 4B, southerly and westerly by the east and south boundaries of allotment 1, southerly and westerly by the east and south boundaries of allotment 1c and northerly by a road and a line in continuation thereof to the Happy Valley Creek; thence westerly by that creek to a point in line with the south-western boundary of allotment 8A, section 12, Parish of Myrtleford; thence north-westerly by a line and that boundary to the west angle of the last-mentioned allotment; thence north-westerly by a direct line to the south-west angle of allotment 53, section 9A; thence north-westerly by a road to the north angle of allotment 5; thence south-westerly by a road to the south boundary of the Racecourse and Recreation Reserve; thence north-westerly by that boundary to the Barwidgee Creek; thence south-westerly by that creek to the Ovens River; thence westerly and north-westerly by that river to the Bright to Wangaratta road; thence south-westerly and north-westerly by that road to the east angle of allotment 75, Parish of Whorouly; thence south-westerly and north-westerly by a road to the north angle of allotment 74B; thence south-westerly and north-westerly by a road to the south-west angle of allotment 143; thence generally northerly by the west boundary of the last-named parish to the Ovens River; thence north-westerly by that river to the road forming the western boundary of the Camping and Watering Reserve, Parish of Oxley; thence southerly and south-westerly by that road to the east angle of allotment 41; thence westerly by a road to the west angle of allotment 55; thence south-easterly by a road to the north angle of allotment 64; thence south-westerly by a road to the Tea Garden Creek; thence westerly by that creek to the King River; thence north-westerly by that river to the road forming the south boundary of the Parish of Wangaratta South; thence westerly by that road to the south-east angle of allotment 39B, section 31, in the last-named parish; thence northerly by a road to the north-east angle of allotment 38; thence westerly by a road and the south boundary of allotment 36, and northerly by the west boundary of the last-mentioned allotment to the north-east angle of allotment 94B, Parish of Taminick; thence south-westerly by a road to the north-west angle of allotment 51; thence north-westerly by a road to the north angle of the Taminick Plains Pre-emptive section; thence south-westerly by a road to the south-west angle of allotment 56A; thence north-westerly by a road to the north angle of allotment 55; thence northerly by the west boundaries of the Parishes of Taminick and Killawarra to the south angle of allotment 4c in the last-named parish; thence north-easterly by a road to the Ovens River; thence easterly by that river to a point in line with the south-east boundary of allotment 155, Parish of Boorhaman; thence north-easterly by a line and a road to the north angle of allotment 179; thence south-easterly by a road and south-westerly by the road forming the south-east boundary of the parish to the south boundary of the Parish of Bontherambo; thence south-easterly and easterly by that boundary to the east boundary of the said parish; thence generally northerly by the latter boundary and the east boundaries of the Parishes of Lilliput and Carlyle to the Murray River; thence easterly and southerly by that river to a point in a direct line between Forest Hill and Mount Gibbo; thence north-westerly by that line to Mount Gibbo; thence south-westerly by a direct line to Mount Cooper; thence south-westerly by the watershed of the Snowy Creek to Mount Wills, and north-westerly by the said watershed to Mount Bogong, and thence south-westerly by the watershed of the Kiewa River to Mount Hotham, being the point of commencement.

ELECTORAL DISTRICT OF BENDIGO:

Commencing on the Loddon River where the north boundary of allotment 1, section 15, Parish of Yarrayne abuts thereon; thence easterly by a road to the west boundary of the Parish of Yallock; thence northerly by a road to the north-west angle of section 8A in the latter parish; thence easterly by a road to the north-east angle of allotment 4, section 3, Parish of Whirrakee; thence northerly by a road to the north-west angle of allotment 12F, Parish of Kamarooka; thence

easterly by a road to the west boundary of allotment 12g; thence southerly by that boundary and a line to the Piccaninny Creek; thence south-easterly by that creek to a point in line with the east boundary of allotment 12B; thence southerly by a line and that boundary, easterly by the north boundary of allotment 12E, and southerly by the west boundary of allotment 12A to the south-west angle of that allotment; thence easterly and north-easterly by a road to the northern angle of allotment 61A; thence south-easterly by the road from Kerang to Runnymede to the south angle of allotment 59B; thence northerly by a road to the north-west angle of allotment 68, Parish of Warragamba; thence easterly by a road and a line to the Echuca and Bendigo railway; thence south-westerly by that railway to a point in line with the south boundary of allotment J, Parish of Diggora; thence south-easterly by a line and a road to the Campaspe River; thence southerly by that river to the road forming the west boundary of allotment 34, Parish of Bonn; thence southerly by that road, easterly by the road forming the south boundary of the said allotment and north-easterly by the road from Runnymede to Rochester to the north-west angle of allotment 44A; thence easterly by a road to the road forming the west boundary of the Parish of Carag Carag; thence southerly by that road and westerly by the road forming the north boundary of the Parish of Burrumbot East and a line to Lake Cooper; thence south-westerly, north-westerly, and northerly by the margin of that lake to a point in line with the north boundary of allotment 1A, section B, Parish of Corop; thence westerly by a line and a road to the north-west angle of allotment 1; thence southerly by a road, westerly and southerly by roads forming the north and west boundaries of the Parish of Burrumbot, and westerly, southerly, and westerly by roads forming the north and part of the west boundaries of the Parish of Colbinabbin to the west boundary of allotment 32, section C; thence southerly by that boundary and the west boundary of allotment 31 and easterly by the road forming the south boundary of the parish to the west boundary of the Parish of Cornella; thence southerly by that boundary to the south-west angle of allotment 33B in the said parish; thence easterly by a road to the north-east angle of allotment 68B; thence southerly by a road to the south-east angle of allotment 89; thence south-easterly, southerly, and south-westerly by a road to the south-west angle of allotment 4, section 23, Parish of Redcastle; thence westerly by a road to the north-west angle of allotment 24, section C, Parish of Crosbie; thence northerly by a road to the north boundary of the parish; thence westerly by that boundary and the south boundaries of the Parishes of Muskerry and Ellesmere to the south-west angle of the last-named parish; thence southerly, westerly, and south-westerly by a road to the eastern boundary of allotment 57B, Parish of Wellsford, and further westerly by a road to the west boundary of the parish; thence generally southerly by that boundary and the west boundary of the Parish of Strathfieldsaye to the north boundary of the Parish of Mandurang; thence westerly by that boundary to the west boundary of allotment 19, section 3, in that parish; thence southerly by that boundary, westerly by the north boundaries of allotments 14, 15, 16, 17A, and 20, and north-westerly by a road to the north-western boundary of allotment 4B, section 20; thence south-westerly by that boundary to the western angle of the said allotment; thence west by a line to Axe Creek Race; thence south-westerly and north-westerly by that race and Huntly Race to the south boundary of the Parish of Sandhurst at the northern angle of allotment 132F in that parish; thence westerly by that boundary to the western margin of the Spring Gully Reservoir; thence north-easterly by that margin to a point due south (true meridian) of the intersection of Belle Vue-road with the Bendigo City boundary; thence north by a line to that intersection; thence westerly by Belle Vue-road and generally north-westerly by Fletcher-street, Honeybone-street, and Sheepshead Gully to the Northern railway; thence north-easterly by that railway to Myrtle-street; thence north-westerly by Myrtle-street and Don-street to Barnard-street; thence north-easterly by Barnard-street to Mount Korong-road; thence westerly by Mount Korong-road to McIntyre-street; thence north-westerly by McIntyre-street to Wells-street; thence south-westerly by Wells-street to Happy Valley-road; thence north-westerly by Happy Valley-road to Empire-road; thence south-westerly by Empire-road to Harvey-street, and further south-westerly by a road to the west boundary of the Parish of Sandhurst; thence generally northerly by that parish boundary to the south boundary of the Parish of Nerring; thence westerly by that boundary and the south boundaries of the Parishes of Leichardt and Derby to the Loddon River, and thence generally northerly by the Loddon River to the north boundary of allotment 1, section 15, Parish of Yarrayne, being the point of commencement.

ELECTORAL DISTRICT OF BOX HILL:

Commencing at the junction of the Koonung Koonung Creek with the Yarra River; thence generally north-easterly by that river to the east boundary of the Parish of Warrandyte; thence southerly by that boundary and easterly by the north boundary of the Parish of Mooroolbark to the north-east angle of allotment 26 in the last-named parish; thence south by the east boundaries of that allotment and allotment 29A and north-westerly by the road forming the southern boundary of the latter allotment to the north-west angle of allotment 29; thence southerly by a road to the south angle of allotment 25A; thence north-westerly, west, and northerly by a road to the north angle of allotment 22C; thence south-westerly, west, and north by a road to the north-east angle of allotment 23B; thence west by a road and the south boundaries of allotments 13 and 10 to the west boundary of the parish; thence south by a road to Lincoln-road; thence north-westerly by Lincoln-road and south-westerly by the Maroondah-highway to the road forming the northern boundary of allotment 41, Parish of Warrandyte; thence north-westerly and west by that road and south by the west boundary of the said allotment to the Mullum Mullum or Deep Creek; thence south-westerly by that creek to the road forming the south boundary of section 23; thence westerly by that road and the south boundary of section 24 to the north-east angle of section 26; thence southerly by a road and the west boundary of allotment 28 to the Mullum Mullum or Deep Creek, thence southerly by the east boundary of allotment 128A, Parish of Nunawading, and Heatherdale-road to Canterbury-road; thence westerly by Canterbury-road to Alexandra-avenue; thence northerly by Alexandra-avenue to Windsor-crescent; thence north-easterly by Windsor-crescent to the eastern boundary of the Surrey Hills Railway Station Ground; thence northerly by that boundary, Wilson-street and York-street to Whitehorse-road; thence easterly by Whitehorse-road to Barloa-road; thence northerly by Barloa-road to Carlyle-crescent; thence westerly by Carlyle-crescent to Carrick-street; thence north-easterly by Carrick-street to Kinsale-crescent; thence northerly by Kinsale-crescent, Kerry-parade and Evelina-street and further northerly and north-westerly by Winfield-road to Sweyn-street; thence north-easterly by Sweyn-street to the Koonung Koonung Creek, and thence generally north-easterly by that creek to the Yarra River, being the point of commencement.

ELECTORAL DISTRICT OF BRIGHTON:

Commencing on the shore of Port Phillip Bay where North-road abuts thereon; thence easterly by North-road to the Nepean-highway; thence south-easterly by the Nepean-highway to Union-street; thence easterly and south-easterly by Union-street to Thomas-street; thence southerly by Thomas-street to the Nepean-highway; thence south-easterly by the Nepean-highway to Cummins-road; thence southerly by Cummins-road to South-road; thence westerly by South-road and a line in continuation thereof to the shore of Port Phillip Bay, and thence northerly by the shore of Port Phillip Bay to North-road, being the point of commencement.

ELECTORAL DISTRICT OF BROADMEADOWS:

Commencing on the Coliban River where the south boundary of the Parish of Metcalfe abuts thereon; thence south-easterly by that river to the north boundary of the Town of Malmsbury; thence west by that boundary and southerly and east by the west and south boundaries of the said town to the western shore of the Malmsbury Reservoir; thence south-westerly by that shore and the Kangaroo Creek to the road forming the north boundary of the Parish of Coliban; thence south-easterly by that road to the northern angle of allotment 22E, Parish of Coliban; thence south and east by the west and south boundaries of that allotment, south-easterly by the west boundary of allotment 22F, west, south and east by the north, west and south boundaries of allotment 22C to the north-west angle of allotment 24E; thence south by the west boundaries of that allotment and allotment 24D to the northern boundary of allotment 24F; thence west, south and east by the north, west and south boundaries of that allotment to the road forming the west boundary of allotment 34; thence south by that road and easterly, north-easterly and south-easterly by a road to the most easterly angle of allotment 41; thence southerly by a road to the north-west angle of allotment 65C; thence east by the north boundaries of that allotment and allotment 65D and south-easterly by the east boundary of the last-mentioned allotment to the Coliban

River; thence south-westerly by that river to the north boundary of the Parish of Trentham; thence east by that boundary to the north-east angle of allotment 1; thence south-westerly by the main road from Kyneton to Trentham to the south-west angle of allotment 21; thence east by a road to the north-east angle of allotment 31; thence south by a road to the south-west angle of allotment 77B; thence east by a road to the north-west angle of allotment 103F; thence southerly by a road to the south-west angle of the last-mentioned allotment, and easterly by a road to the west boundary of allotment 103L; thence south and east by the west and south boundaries of that allotment to its south-east angle; thence south-easterly by a road to the north-west angle of allotment F¹, section J; thence east and south by the north and east boundaries of that allotment, and east by the south boundaries of allotments 6, 7, and 17, to the south-east angle of the last-mentioned allotment; thence northerly by a road to the Great Dividing Range; thence generally south-easterly and north-easterly by that range to a point in line with the west boundary of allotment 53B, Parish of Bullengarook; thence southerly by a line to the north-west angle of that allotment; thence south-easterly by the road from Trentham to Gisborne to the north-west angle of allotment 53; thence southerly by the west boundaries of that allotment and allotment 44 and easterly by the south boundary of the last-named allotment to a point in line with the east boundary of allotment 43; thence southerly by a line to the north-east angle of allotment 43; thence generally westerly and southerly by the road forming the north and west boundaries of the said allotment to the Macedon River; thence westerly by that river to the north-west corner of allotment 42; thence southerly and easterly by the west and south boundaries of that allotment, southerly by a road, and south-westerly by the road forming the north-western boundary of allotment 38C to its north-west angle; thence south-easterly by the south-west boundary of that allotment to its south angle; thence south-westerly by a direct line to the north angle of allotment 36, further south-westerly by the north-west boundary of that allotment and generally south-easterly by a road to the eastern angle of allotment 26A; thence westerly and south-westerly by the northern and western boundaries of that allotment, and further south-westerly and southerly by Goodman's Creek to the road forming the north boundary of allotment 20B; thence easterly by that road to the road forming the west boundary of the Bullengarook Pre-emptive Section; thence south and east by the west and south boundaries of that section to the road forming the west boundary of allotment 22E; thence southerly by that road to the south boundary of the parish; thence easterly by that parish boundary to the Djerriwarrh Creek; thence northerly by that creek to the south boundary of the Parish of Gisborne at the south-west corner of allotment 10, section L, in the last-named parish; thence easterly by that parish boundary to the Kororoit Creek (Western Branch); thence south-easterly by that creek to the south boundary of the Parish of Buttlegorrk; thence easterly by that boundary to the Calder-highway; thence north-westerly by that highway to the west boundary of the last-named parish; thence northerly and north-easterly by that boundary to the Macedon River; thence generally easterly by that river to a point in line with the northern boundary of allotment 1, section 19, Parish of Bollinda; thence easterly by a line and the north boundary of the Parish of Bollinda to the Konagaderr Creek; thence generally southerly by that creek and the Deep Creek or Saltwater River to the Maribyrnong River; thence south-easterly by that river to the south boundary of the Parish of Tullamarine; thence east by that boundary to the north-west angle of allotment B, section 22, Parish of Doutta Galla; thence south-easterly by a road to the south angle of allotment D, section 22; thence southerly by Treadwell-road, a line, and again by Treadwell-road to the north boundary of the City of Essendon; thence easterly by that city boundary and Woodland-street to the Moonee Ponds Creek; thence north-westerly by the Moonee Ponds Creek to Gaffney-street; thence easterly by Gaffney-street to Northumberland-road; thence northerly by Northumberland road to the north boundary of the City of Coburg; thence easterly by that city boundary to the Merri Creek; thence northerly by that creek to the north boundary of the City of Preston; thence east by that city boundary to Darebin Creek; thence generally northerly by that creek to the south boundary of the Parish of Morang; thence east by that boundary to the south-west angle of section 2 in that parish; thence north by the west boundaries of that section and sections 7, 10, 15 and 18, and further north by the west boundaries of sections 2,

7, 10, 15 and 18, Parish of Yan Yean, and by the west boundaries of sections 2, 7 and 10, Parish of Toorourrong to the south-east angle of allotment 2, section 15; thence west by the south boundaries of that allotment and allotment 1 to the west boundary of the last-named parish; thence north by that boundary to the south boundary of the Parish of Wallan Wallan; thence west by a road to the south-west angle of allotment 5, section D, in that parish; thence north-westerly and easterly by a road to the south-east angle of allotment 18, section B; thence northerly and north-easterly by a road to the south-western boundary of the Kilmore Water Supply Catchment Area; thence south-easterly by that boundary to the Great Dividing Range; thence generally south-easterly by that Range to the western boundary of the Parish of Kinglake; thence northerly by that boundary and easterly by the north boundary of the said parish to the King Parrot Creek; thence northerly by that creek to its junction with the Goulburn River; thence easterly by that river to the west boundary of allotment 2, Parish of Ghin Ghin; thence northerly and easterly by a road to the north-east angle of allotment 15D; thence northerly and westerly by the east and north boundaries of allotment 4C to the west boundary of allotment 4D; thence northerly by that boundary and north-easterly by a road to the road forming the west boundary of allotment 79A; thence northerly by that road to the north-west angle of the said allotment; thence generally easterly by the north boundary of the parish to the road forming the east boundary of allotment 8, section C, Parish of Kobyboyn; thence northerly by that road, easterly by the Highlands-road to the south-east angle of allotment 10, northerly by the east boundaries of that allotment and allotment 9 and easterly and northerly by a road to the north boundary of allotment 2; thence westerly by that boundary to Boundary Creek; thence northerly by that creek to Hughes Creek; thence generally easterly, northerly and again easterly by that creek, easterly and northerly by Emu Waterholes Creek, and north-westerly by Grassy Creek to the south boundary of the Parish of Ruffy; thence northerly by a road to the north-west angle of allotment 12, section B, in the said parish; thence westerly and south-westerly by a road to the south angle of allotment 19, and northerly by a road to the south angle of allotment 18, section H, Parish of Longwood; thence north-westerly, northerly and westerly by the south boundary of the said parish to the south-west angle of allotment 20; thence north-westerly by a road to the north-west angle of allotment 16, section 3, Parish of Tarcombe; thence northerly by a road to the south boundary of the Town of Longwood; thence west and north by the south and west boundaries of the said town to the Hume-highway; thence north-easterly by that highway to the south boundary of the Parish of Branjee; thence westerly by that boundary and the south boundaries of the Parishes of Pranjip and Bunganail to the road forming the eastern boundary of allotment 2, section B, Parish of Monea North; thence southerly by that road to the road forming the northern boundary of allotment 2, section A; thence westerly by that road to the south-west angle of allotment 33A, Parish of Tabilk; thence northerly by the road forming the western boundary of that allotment to its north-west angle; thence westerly by a road to the Goulburn River; thence generally southerly by that river to a point in line with the south boundary of allotment 30G, Parish of Mitchell; thence westerly by a line and a road to the road forming the eastern boundary of allotment 31; thence southerly by that road to the north boundary of the Parish of Northwood, at the north-east angle of allotment 38; thence westerly by that boundary and the north boundary of allotment 1, section C, and a line to Hawker's Creek; thence south-westerly by that creek to the northern boundary of allotment 5, section C; thence westerly by that boundary and southerly by the western boundaries of the said allotment and allotment 5A, to the south-western angle of the latter allotment; thence easterly by a road to the road forming the western boundary of allotment 3; thence southerly by that road to the south-west angle of the last-mentioned allotment; thence westerly and north-westerly by a road to the northern angle of allotment 12A, section A, Parish of Puckapunyal; thence southerly by a road to the north-western angle of allotment 14A, section A; thence easterly by the northern boundary of that allotment to its north-east angle; thence southerly by the western boundaries of allotments 12A, 15, 19, 21, 22, and 22A, section A, to the south-east angle of allotment 23; thence westerly by the southern boundary of that allotment to the north-western angle of allotment 24; thence southerly and easterly by the western and southern boundaries of that allotment to the north-western angle of allotment 27A; thence southerly and easterly by roads forming the western and southern boundaries of that allotment to the north-eastern angle of

allotment 29c; thence southerly and westerly by the eastern and southern boundaries of that allotment to the north-western angle of allotment 48g, section B, Parish of Glenaroua; thence southerly by the western boundaries of that allotment and allotment 49c to the road forming the north boundary of allotment 48a; thence north-easterly by that road to the north-west angle of allotment 48b; thence southerly by a road to the southern angle of allotment 43; thence south-easterly by a road to the southern angle of allotment 30a; thence easterly and south-easterly by a road to the Sunday Creek; thence southerly by that creek to the northern boundary of the Parish of Broadford; thence westerly by that boundary and southerly by the western boundary of the said parish to the road forming the southern boundary of allotment 121, Parish of Moranding; thence westerly by that road to the eastern angle of allotment 117; thence westerly by the north boundaries of that allotment and allotment 49 to the western angle of the latter allotment; thence north-westerly by the Northern-highway to the north angle of allotment 60a; thence south-westerly by the north-western boundary of that allotment to the north angle of allotment 60b; thence southerly by the road forming the west boundary of the parish to the north-east angle of allotment 9e, Parish of Goldie; thence westerly by the northern boundary of that allotment to the road forming the eastern boundary of allotment 9c²; thence southerly by that road to the north-east angle of allotment 9b²; thence westerly by the northern boundaries of that allotment, and allotment 9b¹ to the north-west angle of the latter allotment; thence southerly and westerly by the eastern and southern boundaries of allotment 9c¹ to its south-western angle; thence southerly and westerly by the road forming the northern boundary of the Parish of Goldie to the north-west angle of allotment 16a in that parish; thence southerly by a road to the south boundary of allotment 15a; thence westerly by that boundary and the south boundary of allotment 14ab and south-westerly by a road to the west boundary of allotment 3a; thence northerly by that boundary and westerly by the north boundary of allotment 7ab to the north-west angle of that allotment; thence southerly by a road and westerly by the south boundaries of allotments 4ab and 4aa to the south-west angle of the latter allotment; thence further westerly by a road to the northern angle of allotment 87c, Parish of Lancefield; thence south-westerly by a road to the south angle of allotment 7b; thence north-westerly and westerly by a road to the east boundary of allotment S21a, Parish of Langley; thence southerly by that boundary and westerly by the south boundary of the said allotment to its south-west angle; thence southerly by a road and westerly by the south boundary of allotment S15a to the Great Dividing Range; thence south-westerly by that range to the south angle of allotment 21, Parish of Cobaw; thence north-westerly and westerly by a road to the north-east angle of allotment 91, Parish of Carlsruhe; thence north by the east boundary of that parish to Piper's Creek; thence westerly and northerly by that creek to the north corner of allotment 23e, Parish of Langley, and thence westerly by a road and further west by the road forming the south boundary of the Parish of Metcalfe to the Coliban River, being the point of commencement.

ELECTORAL DISTRICT OF BRUNSWICK EAST:

Commencing on the Merri Creek where Albion-street east abuts thereon; thence generally south-easterly by the Merri Creek to a point in line with Falconer-street; thence south-westerly by a line and Falconer-street to Alfred-crescent; thence north-westerly and south-westerly by Alfred-crescent to Reid-street; thence westerly by Reid-street to Nicholson-street; thence northerly by Nicholson-street to Pigdon-street; thence westerly by Pigdon-street to Bowen-crescent; thence northerly by Bowen-crescent to the North Carlton railway; thence westerly by that railway to Royal-parade; thence northerly by Royal-parade and Sydney-road to Albion-street east, and thence easterly by Albion-street east to the Merri Creek, being the point of commencement.

ELECTORAL DISTRICT OF BRUNSWICK WEST:

Commencing on the Moonee Ponds Creek at Moreland-road west; thence easterly by Moreland-road west to Sydney-road; thence southerly by Sydney-road and Royal-parade to Park-street west; thence westerly by Park-street west to the Moonee Ponds Creek, and thence generally northerly and north-westerly by the Moonee Ponds Creek to Moreland-road west, being the point of commencement.

ELECTORAL DISTRICT OF BURWOOD:

Commencing on Canterbury-road at the junction of Wattle Valley-road; thence easterly by Canterbury-road to Warrigal-road; thence southerly by Warrigal-road to the Kooyongkoot or Gardiner's Creek; thence south-westerly and north-westerly by the existing channel of the Kooyongkoot or Gardiner's Creek to Kerferd-road; thence easterly by Kerferd-road to Glen Iris-road; thence northerly by Glen Iris-road to Toorak-road; thence easterly by Toorak-road to Wattle Valley-road extension; thence northerly by Wattle Valley-road extension to Nevis-street; thence westerly by Nevis-street to Wattle Valley-road, and thence northerly by Wattle Valley-road to Canterbury-road, being the point of commencement.

ELECTORAL DISTRICT OF CAMBERWELL:

Commencing on Barker's-road at the junction of Auburn-road; thence easterly by Barker's-road to Burke-road; thence southerly by Burke-road to Prospect Hill-road; thence easterly by Prospect Hill-road to Wattle Valley-road; thence southerly by Wattle Valley-road to Nevis-street; thence easterly by Nevis-street to Wattle Valley-road extension; thence southerly by Wattle Valley-road extension to Toorak-road; thence westerly by Toorak-road to Glen Iris-road; thence southerly by Glen Iris-road to Kerferd-road; thence westerly by Kerferd-road to the Kooyongkoot or Gardiner's Creek; thence north-westerly by the existing channel of Kooyongkoot or Gardiner's Creek to Auburn-road, and thence northerly by Auburn-road to Barker's-road, being the point of commencement.

ELECTORAL DISTRICT OF CARLTON:

Commencing on the North Carlton railway at Royal-parade; thence easterly by that railway to Bowen-crescent; thence southerly by Bowen-crescent to Pigdon-street; thence easterly by Pigdon-street to Nicholson-street; thence southerly by Nicholson-street to Freeman-street; thence easterly by Freeman-street to Napier-street; thence southerly by Napier-street to Queens-parade; thence north-easterly by Queens-parade to Smith-street; thence southerly by Smith-street to Victoria-parade; thence westerly by Victoria-parade to Nicholson-street; thence northerly by Nicholson-street to Faraday-street; thence westerly by Faraday-street to Swanston-street; thence southerly by Swanston-street to Grattan-street; thence westerly by Grattan-street to Royal-parade, and thence northerly by Royal-parade to the North Carlton railway, being the point of commencement.

ELECTORAL DISTRICT OF CAULFIELD:

Commencing at the intersection of High-street and Williams-road; thence easterly by High-street to Kooyong-road; thence southerly by Kooyong-road to Inverness-avenue; thence easterly by Inverness-avenue, a line and Union-street to Glenferrie-road; thence southerly by Glenferrie-road to Dandenong-road; thence south-easterly by Dandenong-road and Normanby-road to Mayfield-grove; thence southerly by Mayfield-grove to Inkerman-road; thence easterly by Inkerman-road to Park-crescent; thence south-easterly by Park-crescent to Balaclava-road; thence westerly by Balaclava-road to Bambra-road; thence southerly by Bambra-road to Glenhuntly-road; thence westerly by Glenhuntly-road to Brighton-road; thence north-westerly by Brighton-road to Hotham-street; thence northerly by Hotham-street to Glen Eira-road; thence easterly by Glen Eira-road to Kooyong-road; thence northerly by Kooyong-road to Alma-road; thence westerly by Alma-road to Hotham-street, and thence northerly by Hotham-street and Williams-road to High-street, being the point of commencement.

ELECTORAL DISTRICT OF CAULFIELD EAST:

Commencing at the intersection of Glenhuntly-road and Bambra-road; thence northerly by Bambra-road to Balaclava-road; thence easterly by Balaclava-road to Park-crescent; thence north-westerly by Park-crescent to Inkerman-road; thence westerly by Inkerman-road to Mayfield-grove; thence northerly by Mayfield-grove to Normanby-road; thence north-westerly by Normanby-road to Dandenong-road; thence north-easterly by Dandenong-road to Glendearg-grove; thence northerly by Glendearg-grove to Claremont-avenue; thence easterly by Claremont-avenue to Tooronga-road;

thence southerly by Toorong-road to Central Park-road; thence easterly by Central Park-road to Burke-road; thence southerly by Burke-road to Brunel-street; thence easterly by Brunel-street to Darling-road; thence northerly by Darling-road to Lower Malvern-road; thence south-easterly by Lower Malvern-road to Winton-road; thence north-easterly and easterly by Winton-road to the existing channel of the Kooyongkoot or Gardiner's Creek; thence south-easterly and north-easterly by the existing channel of the Kooyongkoot or Gardiner's Creek to Warrigal-road; thence southerly by Warrigal-road to Dandenong-road; thence north-westerly by Dandenong-road to Koornang-road; thence southerly by Koornang-road to North-road; thence westerly by North-road to the Mordialloc to Melbourne railway; thence northerly by that railway to Glenhuntly-road, and thence westerly by Glenhuntly-road to Bambra-road, being the point of commencement.

ELECTORAL DISTRICT OF COBURG:

Commencing on the Merri Creek where Albion-street east abuts thereon; thence westerly by Albion-street east to Sydney-road; thence northerly by Sydney-road to Moreland-road west; thence westerly by Moreland-road west to Shaftesbury-street; thence northerly by Shaftesbury-street, Phillips-street, Kelson-street, and High-street to O'Hea-street; thence westerly by O'Hea-street to Sussex-street; thence northerly by Sussex-street to the north boundary of the City of Coburg; thence easterly by that city boundary and southerly by the east boundary of the said city to Bell-street; thence westerly by Bell-street to the Merri Creek, and thence generally southerly by the Merri Creek to Albion-street east, being the point of commencement.

ELECTORAL DISTRICT OF COLLINGWOOD:

Commencing on the Merri Creek at Queens-parade; thence generally easterly and southerly by the Merri Creek to the Yarra River; thence generally south-westerly and south-easterly by the Yarra River to Victoria-street; thence westerly by Victoria-street and Victoria-parade to Smith-street; thence northerly by Smith-street to Queens-parade, and thence north-easterly by Queens-parade to the Merri Creek, being the point of commencement.

ELECTORAL DISTRICT OF DANDENONG:

Commencing at the intersection of Springvale-road and Canterbury-road; thence westerly by Canterbury-road to Warrigal-road; thence southerly by Warrigal-road to Waverley-road; thence easterly by Waverley-road to Box Hill-road; thence southerly by Box Hill-road to Centre-road; thence easterly by Centre-road to Clayton-road; thence southerly by Clayton-road to Kingston-road; thence westerly by Kingston-road to Boundary-road; thence southerly by Boundary-road to Lower Dandenong-road; thence easterly by Lower Dandenong-road to the west angle of allotment 51, Parish of Dandenong; thence further easterly by a road and the Princes-highway to the east boundary of the Town of Dandenong; thence northerly by that boundary to the south boundary of allotment 18, Parish of Eumemmerring; thence westerly by the latter boundary to the Dandenong Creek; thence northerly by the Dandenong Creek to Heatherton-road; thence westerly by Heatherton-road to the Princes-highway; thence north-westerly by the Princes-highway to Springvale-road, and thence northerly by Springvale-road to Canterbury-road, being the point of commencement.

ELECTORAL DISTRICT OF DUNDAS:

Commencing on the west boundary of the State where the north boundary of the Parish of Benayeo abuts thereon; thence generally easterly by the latter boundary to the west boundary of the Parish of Bringalbart; thence north by a road to the north-west angle of allotment 1B in that parish; thence north-easterly, south-easterly, and east by the north boundary of that parish to the road forming the west boundary of the Parish of Jallakin; thence south by that road to the south-west angle of allotment 13A in that parish; thence east and south by a road to the south-west angle of allotment 49; thence east by a road to the south-east angle of allotment 64; thence north by a road to the south-west angle of allotment 86; thence east by a road to the road forming the west boundary of the Parish of Awonga; thence north by that road to the south-west angle of allotment 25 in that parish; thence east by a road to the road forming the west boundary of the Parish

of Charam; thence south by that road to the main road from Edenhope to Horsham; thence north-easterly by that road to the road forming the west boundary of the Parish of Turandurey; thence northerly by that road and easterly by the road forming the north boundary of the said parish to the west boundary of the Parish of Kalingur; thence generally northerly, easterly, and southerly by the west, north, and east boundaries of that parish to the north-east angle of allotment 53, Parish of Kalingur; thence east by a road to the north-east angle of allotment 43A, Parish of Tooan; thence northerly and easterly by the west and north boundaries of that parish to the main road from Edenhope to Horsham; thence north-easterly by that road to the most westerly angle of allotment 6, Parish of Natimuk; thence south-easterly, easterly, and southerly, and again easterly by the roads forming the south boundary of that parish to the Darragan Creek; thence northerly by that creek and north-westerly by the Wimmera River to the main road from Natimuk to Horsham; thence easterly by that road to the north-west angle of allotment 256A, Parish of Vectis East; thence southerly by the west boundary of that allotment and a line to the Wimmera River; thence north-easterly by that river to the road forming the west boundary of allotment 239, Parish of Bungalally; thence southerly by that road and further southerly, easterly, and south-westerly by the road forming the boundary between the Parishes of Bungalally and Vectis East to Norton's Creek; thence southerly by that creek to a point in line with the north boundary of allotment 53, Parish of Darragan; thence west by a line and a road to the north-west angle of allotment 113; thence south by a road to the south-east angle of allotment 78, and west by a road to the north-west angle of allotment 56, Parish of Nurrabel; thence south and south-westerly by a road to the north angle of allotment 46; thence south by a road to the south-east angle of allotment 86A and south-easterly by the 3-chain road forming the south boundary of the last-named parish, to the west boundary of the Parish of Mockinya; thence generally southerly by that boundary, easterly, northerly, and easterly by the south boundary of the said parish, and generally south-easterly and south-westerly by the boundary of the County of Dundas to Mount Abrupt; thence easterly and south-easterly by the south boundary of the County of Ripon to the junction of Back Creek with the Hopkins River; thence generally south-westerly and south-easterly by that river to the road from Chatsworth to Caramut at the south-east boundary of allotment 1, section 12, Town of Chatsworth; thence south-westerly by that road to the road forming the north boundary of the Parish of Caramut; thence east by the latter road and south by the road forming the east boundary of the said parish to Muston's Creek; thence south-westerly and north-westerly by that creek to the south boundary of the Parish of Quamby North; thence westerly by that boundary and the road forming the south boundaries of the Parishes of Minyah North and Minhamite to the east boundary of the Parish of Clonleigh; thence southerly by that boundary, generally westerly by the southern boundaries of that parish and the Parishes of Banangal and Macarthur, and generally north-westerly by the south-western boundary of the last-named parish to the south boundary of the Parish of Ardonachie; thence generally westerly by the last-named boundary to the main drain forming the east boundaries of the Parishes of Condah and Greenhills; thence generally northerly by that main drain to the north-east angle of allotment 7, section 17, in the last-named parish; thence westerly by a road to the south-east angle of allotment 4b, section 6, Parish of Myamyn; thence northerly by a road to the north boundary of allotment 3A; thence westerly by that boundary, the north boundary of allotment 3c, and a road to the road forming the west boundary of the parish; thence northerly by the latter road and the road forming the east boundary of the Parish of Winyayung to the north-east angle of allotment 73b in that parish; thence westerly by a road to the main road from Digby to Hotspur; thence southerly by the last-mentioned road to the north-east angle of allotment 6A, section 1, Parish of Hotspur; thence west by a road to the south-west angle of allotment 19A, section A; thence westerly by the southern boundaries of allotments 20, 21, and 31, and a line to the west boundary of the parish; thence southerly by that boundary, and east by the south boundary of the parish to the Crawford River; thence southerly, north-westerly, and westerly by that river to the Glenelg River; thence generally north-westerly by that river to the road forming the south boundary of the Parish of Werrikoo; thence west by that road and the road forming the south boundary of the Parish of Ardno to the west boundary of the State, and thence northerly by the State boundary to the north boundary of the Parish of Benayeo, being the point of commencement.

ELECTORAL DISTRICT OF ELSTERNWICK:

Commencing on the shore of Port Phillip Bay at a point in line with Head-street; thence easterly by a line and Head-street to St. Kilda-street; thence northerly by St. Kilda-street to Glenhuntly-road; thence easterly by Glenhuntly-road to the Melbourne to Mordialloc railway; thence southerly by that railway to North-road; thence westerly by North-road to Thomas-street; thence southerly by Thomas-street to Union-street; thence north-westerly and westerly by Union-street to the Nepean-highway; thence north-westerly by the Nepean-highway to North-road; thence westerly by North-road to the shore of Port Phillip Bay, and thence north-westerly by the shore of Port Phillip Bay to a point in line with Head-street, being the point of commencement.

ELECTORAL DISTRICT OF EVELYN:

Commencing on the Yarra River where Banksia-street abuts thereon; thence westerly by Banksia-street, and a line in continuation thereof to Darebin Creek; thence northerly by that creek to the Upper Plenty-road; thence north-easterly by that road to the point where the north boundary of the City of Preston abuts thereon; thence west by that boundary to Darebin Creek; thence generally northerly by that creek to the south boundary of the Parish of Morang; thence east by that boundary to the south-west angle of section 2 in that parish; thence north by the west boundaries of that section and sections 7, 10, 15, and 18 and further north by the west boundaries of sections 2, 7, 10, 15, and 18, Parish of Yan Yean, and by the west boundaries of sections 2, 7, and 10, Parish of Toorourrong to the south-east angle of allotment 2, section 15; thence west by the south boundaries of that allotment and allotment 1 to the west boundary of the last-named parish; thence north by that boundary to the south boundary of the Parish of Wallan Wallan; thence west by a road to the south-west angle of allotment 5, section D, in that parish; thence north-westerly and easterly by a road to the south-east angle of allotment 18, section B; thence northerly and north-easterly by a road to the south-western boundary of the Kilmore Water Supply Catchment Area; thence south-easterly by that boundary to the Great Dividing Range; thence generally south-easterly by that range to the western boundary of the Parish of Kinglake; thence easterly and south-easterly by the road along the Great Dividing Range to the south-west angle of allotment 20c, Parish of Kinglake; thence east by a road to the road forming the west boundary of allotment 54c; thence south-westerly by the latter road to the south-west angle of the said allotment; thence east by a road to the south-east angle of allotment 54b, south-easterly and northerly by a road to the south boundary of allotment 53, and east by that boundary to Island Creek; thence north-easterly by that creek to the southern boundary of allotment 51c; thence easterly, south and again easterly by that boundary, southerly by a road and the west boundary of allotment 78 and easterly by a road to the road forming the east boundary of allotment 45; thence southerly by the last-mentioned road, the east boundary of allotment 45A, and a road to the east angle of allotment 23A, section B; thence generally easterly by the Great Dividing Range to Mount St. Leonard; thence north-easterly by a direct line to the Acheron River and Murrindindi Creek watershed (known as the Black Range) at the south boundary of the Parish of Granton; thence generally northerly by that watershed to the south boundary of the Parish of Glendale; thence easterly by that boundary and southerly by the Acheron River to the south boundary of the Parish of Taggerty; thence north-easterly, south-easterly, and easterly by that boundary to the south-east angle of allotment 26 in the said parish; thence south-easterly by a direct line to Mount Arnold on the Great Dividing Range; thence south-easterly and easterly by that range to the east boundary of the County of Evelyn; thence southerly by that county boundary and generally south-westerly by the southern boundary of the County of Evelyn and north-westerly by a road to a point in line with the eastern boundary of allotment 90b, Parish of Beenak; thence northerly by a line and the eastern boundary of the last-named allotment to the south-east angle of allotment 89e; thence westerly by a road to the road forming the western boundary of allotment 89b; thence northerly by that road to the south-east angle of allotment 2; thence westerly by a road and the south boundary of allotment 1, Parish of Nangana, to the south-west angle of the latter allotment; thence southerly by the western boundaries of allotments 66A and 66 to the creek forming the northern boundary of allotment 68; thence westerly by that creek to the eastern

branch of Shepherd's Creek; thence north-westerly by the latter creek and Shepherd's Creek to its junction with the Cockatoo Creek; thence north-westerly and northerly by the last-named creek to the Woori Yallock Creek; thence generally northerly by that creek to the south boundary of the Parish of Gruyere; thence westerly by that boundary and the north boundary of the Parish of Mooroolbark to the east boundary of the Parish of Warrandyte; thence northerly by that boundary to the Yarra River, and thence generally south-westerly by that river to Banksia-street, being the point of commencement.

ELECTORAL DISTRICT OF FLEMINGTON:

Commencing on the Moonee Ponds Creek at Park-street west; thence south-westerly by the Moonee Ponds Creek to Myrnong-crescent; thence westerly by Myrnong-crescent and the southern boundary of the City of Essendon to Mount Alexander-road; thence south-easterly by Mount Alexander-road to Kent-street; thence westerly by Kent-street to Ascot Vale-road; thence southerly by Ascot Vale-road to Epsom-road; thence north-westerly by Epsom-road to the north-east angle of allotment 29, section 3, Parish of Dousta Galla; thence south-westerly by the southern boundary of the City of Essendon to the Maribyrnong River; thence south-easterly by the Maribyrnong River to the Williamstown railway; thence easterly by that railway to a point in line with Victoria-street; thence easterly by a line and Victoria-street to Dryburgh-street; thence northerly by Dryburgh-street to Arden-street; thence easterly by Arden-street to Wreckyn-street; thence north-easterly by Wreckyn-street to Flemington-road; thence south-easterly by Flemington-road to Elizabeth-street; thence northerly by Elizabeth-street and Royal-parade to Park-street west, and thence westerly by Park-street west to the Moonee Ponds Creek, being the point of commencement.

ELECTORAL DISTRICT OF FOOTSCRAY:

Commencing on the Maribyrnong River at Farnsworth-avenue; thence south-easterly, south-westerly, and southerly by the Maribyrnong River to Youell-street; thence north-westerly by Youell-street to Whitehall-street; thence south-westerly by Whitehall-street to Harris-street; thence north-westerly by Harris-street to Hyde-street; thence north-easterly by Hyde-street to Princess-street; thence westerly by Princess-street, a line, and Mackay-street to Gamon-street; thence southerly by Gamon-street to Somerville-road; thence easterly by Somerville-road to the Williamstown railway; thence southerly by that railway to Stony Creek; thence generally westerly by Stony Creek to Highgate-street; thence southerly by Highgate-street to Fiddian-street; thence westerly by Fiddian-street to Derham-street; thence southerly by Derham-street to The Avenue; thence westerly by The Avenue, Watson-street and the south boundary of the City of Footscray and northerly by the west boundary of the said city to the Bendigo to Melbourne railway; thence easterly by that railway to the Geelong-road; thence north-easterly by the Geelong-road to the south-east angle of allotment 12, section 15, Parish of Cut-paw-paw; thence northerly by the east boundary of that allotment to Farnsworth-avenue, and thence northerly and north-easterly by Farnsworth-avenue to the Maribyrnong River, being the point of commencement.

ELECTORAL DISTRICT OF GEELONG:

Commencing on the sea coast at the mouth of the Anglesea River; thence generally north-easterly by the sea coast, generally north-easterly, northerly, and westerly by the shore of Port Phillip Bay and southerly, westerly, and northerly by the shore of Corio Bay to a point in line with the north boundary of allotment 1, section 1, Parish of Moorpanyal; thence westerly by the north boundary of the City of Geelong to Latrobe-terrace; thence southerly by Latrobe-terrace to the Barwon River; thence generally westerly by that river to the west boundary of the Parish of Gnarwarre; thence south by that boundary and the west boundary of the Parish of Modewarre and easterly by the south boundary of the last-named parish to the west boundary of the Parish of Paraparap; thence south by that boundary and the west boundary of the Parish of Jan Juc to the Salt Creek, and thence north-easterly and easterly by that creek and generally south-easterly by the Anglesea River to the sea coast, being the point of commencement.

ELECTORAL DISTRICT OF GEELONG WEST:

Commencing on the shore of Corio Bay at the north boundary of the Parish of Moorpanyal; thence west and south by that boundary to the Moorarbool River and generally north-westerly by that river to the west boundary of the Parish of Gherineghap; thence south by that boundary to the Barwon River; thence generally easterly by that river to Latrobe-terrace; thence northerly by Latrobe-terrace to the north boundary of the City of Geelong; thence easterly by that boundary to the shore of Corio Bay, and thence northerly by that shore to the north boundary of the Parish of Moorpanyal, being the point of commencement.

ELECTORAL DISTRICT OF GIPPSLAND EAST:

Commencing at the junction of the Tyers River with the Latrobe River; thence generally north-westerly by the Tyers River to the north boundary of the County of Buln Buln and further north-westerly by that county boundary to the east boundary of the County of Evelyn, and northerly by the latter county boundary to the Great Dividing Range; thence generally easterly and north-easterly by that range to Mount Hotham; thence north-easterly by the watershed of the Kiewa River to Mount Bogong; thence south-easterly by the watershed of the Snowy Creek to Mount Wills and north-easterly by that watershed to Mount Cooper; thence north-easterly by a direct line to Mount Gibbo; thence south-easterly to a point on the Murray River in direct line between Mount Gibbo and Forest Hill; thence generally southerly and easterly by that river and south-easterly by the State boundary to the sea coast at Cape Howe; thence generally south-westerly by the sea coast to the boundary between the Counties of Buln Buln and Tanjil; thence north-westerly by that county boundary to Lake Victoria; thence generally south-westerly and northerly by the southern shore of that lake, southerly and north-westerly by McLennan Strait, and generally south-westerly, westerly, and northerly by the southern shore of Lake Wellington to the Latrobe River; thence south-westerly by that river to the junction of Flooding Creek, being the south-east corner of the municipal district of the City of Sale; thence northerly, westerly, generally north-westerly, and southerly by the eastern, northern, and west boundaries of the said municipal district to the Thomson River; thence north-westerly and westerly by the Thomson River to the three-chain road from Heyfield to Rosedale at the west boundary of allotment 54, Parish of Winnindoo; thence generally southerly and south-easterly by that road and southerly by the Princes-highway to the Latrobe River, and thence generally westerly by the Latrobe River to the junction of the Tyers River, being the point of commencement.

(To include the islands adjacent to the sea coast.)

ELECTORAL DISTRICT OF GIPPSLAND SOUTH:

Commencing on the sea coast where the east boundary of the County of Mornington abuts thereon; thence northerly by that county boundary to the north-west angle of allotment 58, Parish of Kirrak; thence easterly by a road and the south boundary of allotment 57 to the south-east angle of that allotment; thence northerly by a road, easterly by the south boundaries of allotments 12 and 9, and northerly by the east boundary of the latter allotment and a road to the main road from Inverloch to Wonthaggi; thence westerly by the latter road to the south-east angle of allotment 25; thence northerly and easterly by a road to the north-west angle of allotment 47, and northerly by a road to the boundary between the Counties of Mornington and Buln Buln at the north-west angle of allotment 41A; thence easterly, northerly, easterly, northerly, and again easterly and northerly by that county boundary to the north-west angle of allotment 51A, Parish of Leongatha; thence east, north, and easterly by a road to the south-west angle of allotment 72D, Parish of Korumburra; thence northerly by a road, the west boundaries of allotments 52c, 52b, and 52a, a road and a line to the South Eastern Railway; thence easterly by that railway to a point in line with the east boundary of allotment 56A; thence northerly by a line, that boundary, a line, and the west boundary of allotment 55 to the north-west angle thereof; thence north-westerly by a road to the west angle of allotment 57A; thence easterly by a road, and northerly by the west boundaries of allotments 58 and 58A to the north angle of the latter allotment; thence south-easterly by a road and northerly by the east boundary of allotment 81 and a road to the south-west angle of allotment 80c; thence easterly by a road to the south-east angle of allotment 80b; thence northerly by the

east boundary of that allotment and a line to the Wild Dog Valley-road; thence northerly by that road to the south boundary of allotment 87A, Parish of Allambee; thence easterly by that boundary and north-easterly by a road to the south angle of allotment 81c; thence northerly by the west boundary of that allotment and westerly by the south boundaries of allotments 77B and 76 to the south-west angle of the latter allotment; thence north by a road to the north-east angle of allotment 74B; thence easterly by a road and the south boundaries of allotments 70D, 69C, and 69D in the last-named parish to the south-east angle of the last-mentioned allotment; thence northerly by the east boundary of that allotment to the south boundary of allotment 37C; thence easterly by the latter boundary to the north-west angle of allotment 40; thence south-easterly, north-easterly, and north-westerly by the south-west, south-east, and north-east boundaries of the said allotment to the south-east boundary of allotment 41; thence north-easterly by the last-mentioned boundary to the Grand Ridge-road; thence south-easterly, south-westerly, and north-easterly by that road to the north-western angle of allotment 46, Parish of Allambee East, thence generally south-easterly by the south-western boundary of the said parish to the Tarwin River (West Branch); thence north-easterly by that river to a point in line with the north-eastern boundary of allotment 102A, Parish of Mardan; thence south-easterly by a line and that boundary and easterly by a road to Berry's Creek; thence south-easterly by that creek to the north-west corner of allotment 5B, section A (Mount Vernon Estate); thence southerly by a road to the south-east angle of allotment 40; thence easterly by the north boundaries of allotments 38C, 38B, and 38 (Boorool Estate) to the north-east angle of the last-mentioned allotment; thence southerly by the east boundary of that allotment and a road to the south-east angle of allotment 39B; thence westerly and southerly by a road to the south-east angle of allotment 48B; thence westerly by a road to the north-west angle of allotment 112A, Parish of Mardan; thence southerly by a road to the south boundary of the last-named parish; thence easterly, south-easterly, south-westerly, and again south-easterly by that boundary to the Tarwin River (East Branch); thence north-easterly and south-easterly by that river and easterly by the north boundary of the Parish of Mirboo South to the north-west angle of allotment 4 in the said parish; thence south by a road, a line and the west boundary of allotment 50B, east by the south boundaries of that allotment and allotments 24 and 50A, and north by the east boundary of the latter allotment to the south-west angle of allotment 9A, Parish of Gunyah Gunyah; thence south-easterly by a road to the Grand Ridge-road, and generally south-easterly, easterly, and north-easterly by the Grand Ridge-road to the most easterly angle of allotment 40B, section A, Parish of Jumbuk; thence northerly and westerly by a road to the south angle of allotment 46; thence north-easterly by the east boundary of that allotment, west and northerly by the south and west boundaries of allotment 48, and east, north, and west by the south, east, and north boundaries of allotment 13D to the south-east angle of allotment 13C; thence northerly by the east boundary of the last-mentioned allotment and westerly by a road to the west boundary of allotment 7, section D, Parish of Jeeralang; thence northerly by that boundary, westerly by the south boundary of allotment 6, northerly by the east boundary of allotment 12, section B, and westerly by a road to the south-east angle of allotment 11; thence northerly and westerly by the east and north boundaries of the last-mentioned allotment to the north-west angle thereof; thence northerly by a two-chain road to the most eastern angle of allotment 58A, section A, Parish of Traralgon, and further northerly and north-easterly by that road to the north-east angle of allotment 15B; thence west by a road to the south-west angle of allotment 15; thence northerly by a road to the north boundary of allotment 10; thence westerly by that boundary to the east boundary of the Parish of Maryvale; thence northerly by that boundary to the three-chain road forming the north boundary of allotment 83 in that parish; thence south-westerly by that road to a point in line with the west boundary of allotment 3; thence northerly by a road and a line to the Latrobe River; thence easterly by the Latrobe River to the Princes-highway; thence northerly, by the Princes-highway and north-westerly and northerly by the main road from Rosedale to Heyfield to the Thomson River, thence easterly and south-easterly by the Thomson River to the west boundary of the municipal district of the City of Sale; thence northerly, generally south-easterly, easterly, and southerly by the west, northern, and eastern boundaries of the said municipal district to its south-east corner, being the junction of Flooding Creek with the Latrobe River;

thence north-easterly by the Latrobe River to the southern shore of Lake Wellington; thence southerly, easterly, and generally north-easterly by the southern shore of Lake Wellington, south-easterly and northerly by McLennan Strait, southerly, and generally north-easterly by the southern shore of Lake Victoria, being the boundary between the Counties of Buln Buln and Tanjil, and south-easterly by that county boundary to the sea coast, and thence generally south-westerly, southerly, and north-westerly by the sea coast to the east boundary of the County of Mornington, being the point of commencement.

(To include the islands adjacent to the sea coast.)

ELECTORAL DISTRICT OF GIPPSLAND WEST:

Commencing on the sea coast where the east boundary of the County of Mornington abuts thereon; thence northerly by that county boundary to the north-west angle of allotment 58, Parish of Kirrak; thence easterly by a road and the south boundary of allotment 57 to the south-east angle of that allotment; thence northerly by a road, easterly by the south boundaries of allotments 12 and 9, and northerly by the east boundary of the latter allotment and a road to the main road from Inverloch to Wonthaggi; thence westerly by the latter road to the south-east angle of allotment 25; thence northerly and easterly by a road to the north-west angle of allotment 47, and northerly by a road to the boundary between the Counties of Mornington and Buln Buln at the north-west angle of allotment 41A; thence easterly, northerly, easterly, northerly, and again easterly and northerly by that county boundary to the north-west angle of allotment 51A, Parish of Leongatha; thence east, north, and easterly by a road to the south-west angle of allotment 72D, Parish of Korumburra; thence northerly by a road, the west boundaries of allotments 52C, 52B, and 52A, a road and a line to the South Eastern Railway; thence easterly by that railway to a point in line with the east boundary of allotment 56A; thence northerly by a line, that boundary, a line, and the west boundary of allotment 55 to the north-west angle thereof; thence north-westerly by a road to the west angle of allotment 57A; thence easterly by a road, and northerly by the west boundaries of allotments 58 and 58A to the north angle of the latter allotment; thence south-easterly by a road and northerly by the east boundary of allotment 81 and a road to the south-west angle of allotment 80C; thence easterly by a road to the south-east angle of allotment 80B; thence northerly by the east boundary of that allotment and a line to the Wild Dog Valley-road; thence northerly by that road to the south boundary of allotment 87A, Parish of Allambee; thence easterly by that boundary and north-easterly by a road to the south angle of allotment 81C; thence northerly by the west boundary of that allotment and westerly by the south boundaries of allotments 77B and 76 to the south-west angle of the latter allotment; thence north by a road to the north-east angle of allotment 74B; thence easterly by a road and the south boundaries of allotments 70D, 69C, and 69D to the south-east angle of the last-mentioned allotment; thence northerly by the east boundary of that allotment to the south boundary of allotment 37C; thence easterly by the latter boundary to the south-east angle of that allotment; thence generally northerly by a road to the south-east angle of allotment 33E and northerly and easterly by a road to the east boundary of allotment 26B; thence northerly by that boundary, easterly by the south boundary of allotment 22, and northerly by a road to the two-chain road known as McDonald's-track; thence south-easterly by the latter road to the south-west angle of allotment 119, Parish of Warragul; thence northerly by a road to the north-west angle of the said allotment; thence westerly and northerly by a road and a line to the Moe River; thence north-easterly by that river to the Sale to Melbourne railway; thence westerly by that railway to a point in line with the west boundary of allotment 50B, Parish of Darnum; thence northerly by a line, the said boundary, and the west boundary of allotment 50, and easterly by a road to the east boundary of allotment 49; thence northerly by that boundary and westerly by a road to the east boundary of allotment 48; thence northerly by that boundary and westerly by a road to the south-east angle of allotment 83C; thence northerly by the east boundary of that allotment and the east boundaries of allotments 83B and 43 to the north-east angle of the latter allotment; thence northerly, westerly, northerly, and north-westerly by a road to the north-east angle of allotment 34; thence north-easterly by the north-western boundaries of allotments 35A, 35B, and 90 to a point in line with the

west boundary of allotment 5, section A, Parish of Neerim East; thence northerly by a line and that boundary, and easterly by the north boundary of the said allotment to Red Hill Creek; thence north-westerly by that creek to a point in line with the east boundary of allotment 8; thence northerly by a line and that boundary, and generally north-westerly by a two-chain road to the west angle of allotment 107, Parish of Neerim; thence generally south-westerly and northerly by the south and west boundaries of the said parish to the north-west angle of allotment 15, section B; thence south-westerly by the south boundary of the Parish of Jindivick to the Tarago River; thence northerly by that river and westerly by the Tarago River (Right Branch) to the west boundary of the Parish of Nayook; thence north by that boundary to the Latrobe River; thence westerly by that river to the south boundary of the County of Evelyn; thence generally south-westerly by that boundary and north-westerly by a road to a point in line with the eastern boundary of allotment 90b, Parish of Beenak; thence northerly by a line and the eastern boundary of the last-named allotment to the south-east angle of allotment 89e; thence westerly by a road to the road forming the western boundary of allotment 89d; thence northerly by that road to the south-east angle of allotment 2; thence westerly by a road and the south boundary of allotment 1, Parish of Nangana, to the south-west angle of the latter allotment; thence southerly by the western boundaries of allotments 66A and 66 to the creek forming the northern boundary of allotment 68; thence westerly by that creek to the eastern branch of Shepherd's Creek; thence north-westerly by the latter creek and Shepherd's Creek to its junction with the Cockatoo Creek; thence generally southerly by the Cockatoo Creek to the road forming the northern boundary of allotment 73, Parish of Gembrook; thence westerly by that road and southerly by the road forming the west boundary of the said allotment to the boundary between the Counties of Evelyn and Mornington; thence generally south-easterly by that county boundary to the north-east angle of allotment 97; thence generally southerly by the east boundary of that allotment to its south-east angle; thence generally south-westerly by a two-chain road to the Toomuc Creek; thence southerly by that creek to the south boundary of allotment 67, section C; thence westerly by that boundary and the south boundary of allotment 68 to a road; thence southerly and westerly by that road to the north-west angle of allotment 53; thence southerly by a road to the north boundary of the Parish of Pakenham; thence south-westerly and westerly by that parish boundary to the east angle of allotment 226, Parish of Pakenham; thence south-westerly by a road and easterly and south-westerly by the north and south-east boundaries of allotment 219 to the west angle of allotment 238; thence south-easterly by the southern boundary of the latter allotment to the north angle of allotment 216; thence south-westerly by the west boundary of the last-named allotment to the south-west angle of that allotment; thence southerly by a road to the south angle of allotment 157; thence further southerly, westerly, and again southerly by a road to the Princes-highway; thence westerly by the Princes-highway to the north-east angle of allotment 28; thence southerly by a road to the north boundary of allotment 19A, section A¹; thence westerly by a road to the Cardinia Creek; thence south-easterly by that creek and a Drain Reserve to the south boundary of allotment 21; thence easterly by the road forming the south boundaries of the Parishes of Pakenham and Nar-nar-agoon to the south-west angle of allotment 34, section J, Parish of Koo-wee-rup; thence south by the main road from Pakenham to Koo-wee-rup and a line to the South Eastern Railway; thence easterly and south-easterly by that railway to the Yallock Creek; thence south-westerly by that creek to the shore of Western Port, and thence southerly, westerly, and southerly by the eastern shore of Western Port and south-easterly by the sea coast to the east boundary of the County of Mornington, being the point of commencement.

ELECTORAL DISTRICT OF GRANT:

Commencing on the western shore of Corio Bay where the north boundary of the Parish of Moorpanyal abuts thereon; thence north-easterly and easterly by the shore of that bay and north-easterly by the shore of Port Phillip Bay to a point in line with Challis-street; thence northerly by a line and Challis-street to Mason-street; thence easterly by Mason-street to Johnston-street; thence northerly by Johnston-street to Blackshaw's-road; thence westerly by Blackshaw's-road to Stephenson-street; thence northerly by Stephenson-street to

The Avenue; thence westerly by The Avenue, Watson-street and the south boundary of the City of Footscray and northerly by the west boundary of the said city and Ashley-street to the Maribyrnong River; thence generally north-easterly and south-easterly by that river to the west boundary of the City of Essendon; thence northerly by that city boundary, Treadwell-road, a line, and again by Treadwell-road to the south angle of allotment D, section 22, Parish of Doutta Galla; thence north-westerly by a road to the southern boundary of the Parish of Tullamarine; thence west by that boundary to the Maribyrnong River; thence north-westerly by that river to the junction of the Deep Creek or Saltwater River; thence northerly by that creek and the Konagaderr Creek to the north boundary of the Parish of Bollinda; thence west by that boundary, the northern boundary of allotment 1, section 19, and a line in continuation thereof to the Macedon River; thence westerly by that river to the west boundary of the Parish of Buttlejorck; thence southerly by that boundary to the Calder-highway; thence south-easterly by that highway to the south boundary of the last-named parish; thence west by that boundary to the Kororoit Creek (Western Branch); thence north-westerly by that creek to the south boundary of the Parish of Gisborne at the south boundary of allotment 36, section N, in the last-named parish; thence west by that boundary to the Djerriwarrh Creek; thence southerly by that creek to the south boundary of the Parish of Bullengarook; thence westerly by that boundary to the south-west angle of allotment 22B; thence north by a road to the road forming the south boundary of the Bullengarook Pre-emptive Section; thence west and north by the south and west boundaries of that section to the road forming the north boundary of allotment 20B; thence west by that road to Goodman's Creek; thence northerly and north-easterly by that creek and the west and north boundaries of allotment 26A to the eastern angle of that allotment; thence north-westerly by a road to the north-west boundary of allotment 36; thence north-easterly by that boundary to the north angle of the said allotment, and further north-easterly by a direct line to the south angle of allotment 38C; thence north-westerly by the south-west boundary of that allotment to the road forming its north-western boundary; thence north-easterly by that road to the road forming the west boundary of allotment 58A; thence northerly by that road to the south boundary of allotment 42; thence west by that boundary and north by the west boundary of the said allotment to the Macedon River, and easterly by that river to the road forming the west and north boundaries of allotment 43; thence northerly and easterly by that road to the north-east angle of the said allotment; thence north by a line to the south boundary of allotment 44, westerly by that boundary, and northerly by the west boundaries of the said allotment and allotment 53 to the road from Gisborne to Trentham; thence north-westerly by that road to the north-west angle of allotment 53B; thence due north by a line to the Great Dividing Range; thence north-westerly and generally south-westerly and north-westerly by that range to the road forming the east boundary of allotment 17, section J, Parish of Trentham; thence southerly by that road, west by the south boundaries of the said allotment and allotments 7 and 6 and north and west by the east and north boundaries of allotment F¹ to the north-west angle of the last-mentioned allotment; thence north-westerly by a road to the south-east angle of allotment 103L, west and north by the south and west boundaries of that allotment and west by a road to the north-west angle of allotment 103E; thence south by a road and the west boundary of allotment 15, section 11, Parish of Blackwood to the north boundary of allotment 14; thence west by that boundary and south-easterly by a road to the south-west corner of allotment 7; thence southerly by a direct line to the north angle of allotment 54, section 7; thence south-easterly by a three-chain road to the northern boundary of allotment 53; thence westerly by that boundary, southerly by the west boundaries of the said allotment and allotment 50 and easterly by the south boundary of the latter allotment to the north-west angle of allotment 49; thence southerly by the west boundaries of that allotment and allotments 46, 45, 42, 41, 38, and 34, and west by a road to the Myrning Creek; thence southerly and south-easterly by that creek to the Werribee River; thence north-westerly by that river to the east boundary of the Parish of Gorong; thence south by that boundary and the east boundary of the Parish of Yaloak to the south-east angle of allotment 3, section 1, in the last-named parish; thence west by the south boundary of that allotment to the north-east angle of the Glenmore Pre-emptive Section, Parish of Gorrockburkhap; thence south by the east boundary of that section to its south-east

angle; thence east by a road to the west boundary of the Parish of Gorrockburkghap at the north-west angle of allotment 5e, section 16, in that parish; thence generally southerly by that boundary and the west boundary of the Parish of Balliang to the Little River; thence south-easterly by that river to the east boundary of the Parish of Anakie; thence south and west by the east and south boundaries of that parish to the right branch of Sutherland's Creek at the north-east corner of allotment B, section 20, Parish of Darriwil; thence southerly by that creek, and further southerly by Sutherland's Creek to the road forming the northern boundary of allotment A, section 3; thence west by that road to the west boundary of allotment A, section 4; thence south by that boundary to the Moorarbool River, and thence south-easterly by that river and north and east by the north boundary of the Parish of Moorpanyal to the shore of Corio Bay, being the point of commencement.

ELECTORAL DISTRICT OF HAMPDEN:

Commencing on the Hopkins River where the north boundary of the Parish of Garvoc abuts thereon; thence northerly by that river to the south boundary of the Parish of Ballangeich; thence westerly by that boundary and northerly by the west boundaries of the last-named parish and the Parish of Yeth-Youang to Muston's Creek; thence north-easterly by that creek to the east boundary of the Parish of Caramut; thence north and west by the roads forming the east and north boundaries of the said parish to the road from Caramut to Chatsworth; thence north-easterly by that road to the Hopkins River at the south-east boundary of allotment 1, section 12, Town of Chatsworth; thence generally north-westerly and north-easterly by that river to the junction of Back Creek; thence north-westerly and westerly by the south boundary of the County of Ripon to Mount Abrupt; thence generally northerly by the boundary of the County of Dundas and further northerly by the Grampians Range to a point west of the south-west angle of allotment 5b (at Hall's Gap) in the Parish of Boroka; thence east by a line to that angle; thence easterly by the south boundary of that allotment to the south-east angle thereof; thence south-easterly by a line to the Grampians-road, and further easterly by that road to the north angle of allotment 62; thence south-easterly by a road to the west angle of allotment 76A; thence north-easterly and easterly by the west and north boundaries of that allotment to the north-west angle of allotment 74; thence easterly by the northern boundaries of that allotment and allotment 74A to the west boundary of the Parish of Bellellen; thence southerly, easterly, and northerly by roads forming the west, south, and east boundaries of that parish to the north-west angle of allotment 57, section Y, Parish of Mokepilly; thence easterly and south-easterly by a road to the north-west angle of allotment 47; thence easterly and northerly by a road to the southern angle of allotment 60; thence generally north-easterly and south-easterly by a road to the southern angle of allotment 54, and further south-easterly by a road to the south-west angle of allotment 16; thence easterly by a road to the north-east angle of allotment 14, section 3, Parish of Concongella South; thence south and east by the west and south boundaries of allotment 13, and south and east by the west and south boundaries of allotment G6 to the south-east angle thereof; thence easterly by a road to the north-east angle of allotment 26; thence south and south-easterly by a 1-chain road to the north-west angle of the Parish of Ararat, and south-easterly by the road forming the west boundary of that parish to the road forming the south boundary of allotment A16, section 15, Parish of Ararat; thence easterly and north-easterly by that road to the north angle of allotment A5; thence south-easterly and south by the eastern boundary of that allotment to the north-west angle of allotment 116; thence east and south by the north and east boundaries of that allotment to its south-east angle; thence east and south by the north and east boundaries of allotment A8 to its south-east angle; thence east and south by a road to the north-west angle of allotment 71; thence easterly by the north boundary of that allotment and south-easterly by the eastern boundaries of the said allotment and allotment 70 to the south-east angle of the latter allotment; thence west by a road to the east boundary of allotment 69; thence south by that boundary and east and south by the north and east boundaries of allotment 66 to the south-east angle of that allotment; thence east by a road, south by the east boundaries of allotments 125 and 124 and a line to the north boundary of allotment 1b, section 11; thence easterly by that boundary and north-easterly, south, and west by the

north, east, and south boundaries of allotment 2, to the south-west angle of that allotment; thence further west by the south boundary of allotment 1A, and southerly by the east boundaries of allotments 6, 7, and 14 to the north angle of allotment 8; thence north-easterly, south, west, and again south by the boundaries of allotment 15, east by the north boundaries of allotments 23, 24, and 25, and north and east by the boundaries of allotment 26 to the boundary between the Counties of Borung and Ripon; thence generally north-easterly by that county boundary to the road forming the north boundary of allotment 30A, section 3A; thence north-easterly by that road and a line to the Ararat and Stawell railway; thence north-westerly by that railway to a point in line with the north boundary of allotment 34; thence east by a line and a road to the south-east angle of allotment 66, section 15B, Parish of Ararat; thence north and west by the east and north boundaries of that allotment to the south-east angle of allotment 67; thence north by the east boundaries of that allotment and allotment 68, north-easterly and northerly by the boundaries of allotment 71 to the south angle of allotment 72, and north-easterly by the south-eastern boundaries of that allotment and allotments 75 and 76 to the south boundary of the Parish of Concongella South; thence east by that boundary to the east boundary of allotment 23, section Y, in that parish; thence north by that boundary and the east boundary of allotment 22 to the road forming the north boundary of the latter allotment; thence west by that road to the south-east angle of allotment 34A, Parish of Bulgana; thence northerly by the east boundaries of that allotment and allotment 34B to the south boundary of allotment 32; thence east and north by the south and east boundaries of that allotment, and further north by the east boundary of allotment 30 to the south-west angle of allotment 31A; thence easterly by the south boundary of that allotment, and south and east by the west and south boundaries of allotment 38 to its south-east angle; thence northerly by a road, easterly by the south boundary of allotment 94, and south by the west boundary of allotment 52 to its south-west angle; thence east by a road to the east boundary of the parish; thence northerly by a road to the south-west angle of allotment 15, section A, Parish of Crowlands; thence east by a road to the south-east angle of that allotment; thence north by a road and the west boundary of allotment 16 to the north-west angle thereof; thence east and south by the north and east boundaries of the said allotment to the north-west angle of allotment 7; thence north-easterly by a line and a road to the east angle of allotment A1, section 2; thence south-easterly and easterly by a road and the south boundary of the Town of Crowlands to the Wimmera River; thence south-easterly, north-easterly, and again south-easterly by that river to the road forming the east boundary of allotment 24, section K, Parish of Eversley; thence north by that road to the south-west angle of allotment 12; thence east by the south boundary of that allotment and the south boundaries of allotments 11 and 8A and a line to the Nowhere Creek; thence north-easterly by that creek to a point in line with a road forming the east boundary of allotment 8F, section 1, Parish of Glenpatrick; thence south-easterly by a line and the last-mentioned road to the east angle of allotment 1C; thence north-easterly by a road to the north angle of allotment 14A, section 2; thence south-easterly by a road to the south angle of allotment 30; thence north-easterly and south-easterly by a road to the east angle of allotment 16; thence north-easterly and north-westerly by a road to the south angle of allotment 22; thence north-easterly by a road to the south-west angle of allotment 12, section D, Parish of Glenlogie; thence east by the north boundaries of allotments 11 and 14, and south by the east boundary of the latter allotment to the north-west angle of allotment 2M; thence north-easterly by the northern boundaries of that allotment and allotments 2B, 2S, 2R, and 2J, and south-easterly by the eastern boundary of the last-named allotment to the north-west angle of allotment 2E; thence north-easterly by the northern boundaries of allotments 2V and 2E, and south-easterly by the eastern boundary of the latter allotment to the north-west angle of allotment 2D; thence north-easterly by the northern boundary of that allotment and south-easterly by a road to the south angle of allotment 9C; thence north-easterly by a road to the north-west angle of allotment 1J; thence east by a road and north by the east boundary of allotment 1O to the north-west angle of allotment 1N; thence east by the northern boundaries of the last-mentioned allotment and allotment 1M, and south-easterly by the south-western boundary of allotment 103AB to the south angle of the said allotment; thence north-easterly by a road to the north angle of allotment 103; thence south-easterly by a road to the Avoca River;

thence north-easterly by that river to the road forming the south-western boundary of allotment 22, Parish of Yalong; thence south-easterly by that road to the south-western angle of allotment Y16; thence easterly by a road to the south angle of allotment 30B; thence northerly by a road to the north-west angle of allotment 15A; thence south-easterly and north-easterly by the northern boundary of that allotment, further north-easterly by the northern boundary of allotment 15, and south-easterly by a road to the north boundary of allotment 32; thence east by that boundary and north by a road to the north boundary of allotment 8, section A; thence east by that boundary and the north boundary of allotment 9 and south by the east boundary of the latter allotment to the north boundary of allotment 4; thence east by the last-mentioned boundary and north by a road to the north-west angle of allotment 6; thence east by a road and the south boundaries of allotments 22, section 1, allotments 21A and 21C to the road forming the east boundary of allotment E11B and south by that road to the main road from Ballarat to Avoca; thence north-easterly by the latter road to the south-west angle of allotment 20; thence east by a road, the north boundary of the Woodstock Pre-emptive section, and a road to the north-east angle of allotment 18, section 3, Parish of Lillieur; thence south by a road to the south-east angle of allotment 26; thence east by the south boundary of the last-named parish to the west boundary of the Parish of Amherst; thence south by that boundary and east by the south boundary of the said parish to the west boundary of the Parish of Beckworth; thence south by the road forming the west boundaries of the last-named parish and the Parish of Addington, and further south by the east boundaries of sections 32, 31, and 2, Parish of Ercildoun, to the north boundary of allotment 3, section 15 (Ercildoun Estate); thence south-westerly by the last-mentioned boundary, southerly by the western boundary of the said allotment, and south-easterly by the western boundary of allotment 5, to the eastern boundary of section 3; thence south by the last-mentioned boundary and a road to the south-east angle of section 6; thence west by a road to the north-east angle of allotment 3, section 7 (Ercildoun Estate); thence southerly by the eastern boundaries of the said allotment and allotment 4 to the North-Western railway; thence westerly by that railway to the western boundary of allotment 2, section 9; thence southerly by that boundary and easterly by the Western-highway to the road forming the west boundary of suburban allotment 11, Parish of Brewster; thence south by that road and east by the south boundary of the last-mentioned allotment and a line to the shore of Lake Burrumbeet; thence generally southerly and easterly by that shore to the mouth of Burrumbeet Creek; thence south-easterly by that creek to a point in line with the east boundary of allotment 4, section B, Parish of Haddon; thence south by a line, that boundary, and a road to the south angle of allotment 6, section 7, Parish of Haddon; thence north-easterly by a road to the north-east angle of allotment 2, section 4; thence east by a road to the north-west angle of allotment 1, section 1, Parish of Cardigan; thence south by a road to the south-west angle of allotment 6, section 8, at the south boundary of the parish; thence easterly by a road to the east boundary of the Parish of Smythesdale; thence southerly by that boundary and the east boundary of the Parish of Scarsdale to the south-east angle of the last-named parish; thence south by a direct line to the north-east boundary of allotment 3A, section B, Parish of Lynchfield; thence south-easterly by the boundaries of that allotment and allotment 2 to the south-east angle of the last-mentioned allotment; thence south-easterly by a direct line to the north-east angle of allotment 1A, section C; thence south by the east boundaries of that allotment and allotment 1B and a line to the western boundary of allotment 13, section D; thence south-westerly by a road to Mount Misery Creek; thence south-westerly by that creek and the Little Woody Yaloak Creek to the Woody Yaloak River; thence generally south-easterly by that river, south-westerly by the Salt Lake, and westerly by Junction Creek to the shore of Lake Corangamite; thence generally north-westerly and southerly by the northern and western shores of that lake to the north boundary of the County of Heytesbury; thence south-westerly by that county boundary to the south corner of portion 1B, allotment 13B, Township of Garvoc; thence northerly by a road to the north-west angle of allotment 2 in the said township; thence north-easterly and northerly by the Princes-highway to the north boundary of the Parish of Garvoc; and thence westerly by that parish boundary to the Hopkins River, being the point of commencement.

ELECTORAL DISTRICT OF HAWTHORN:

Commencing at the junction of Auburn-road with Barker's-road; thence southerly by Auburn-road to the Kooyongkoot or Gardiner's Creek; thence generally north-westerly by the existing channel of the Kooyongkoot or Gardiner's Creek to the Yarra River; thence generally westerly by the Yarra River to a point in line with Burnley-street; thence northerly by a line and Burnley-street to Victoria-street, and thence easterly by Victoria-street and Barker's-road to Auburn-road, being the point of commencement.

ELECTORAL DISTRICT OF IVANHOE:

Commencing at the junction of the Merri Creek with the Yarra River; thence northerly and generally south-easterly, north-westerly, north-easterly and again northerly by the Yarra River to Banksia-street; thence westerly by Banksia-street, and a line in continuation thereof to the Darebin Creek; thence generally southerly by the Darebin Creek to Darebin-street; thence westerly by Darebin-street to Rathmines-street; thence southerly by Rathmines-street to Clarke-street; thence westerly by Clarke-street to Simpson-street; thence southerly by Simpson-street and Holmes-street to Heidelberg-road; thence south-westerly by Heidelberg-road to the Merri Creek, and thence generally southerly by the Merri Creek to the Yarra River, being the point of commencement.

ELECTORAL DISTRICT OF KARA KARA:

Commencing on the Loddon River where the road forming the north boundary of allotment 101, Parish of Mysia abuts thereon; thence westerly by that road to the Kinypanial Creek; thence westerly by that creek to the road forming the south boundary of allotment 84B; thence westerly by that road to the north-west angle of allotment 115; thence south by a road to the north-east angle of allotment 116; thence westerly by a road to the road forming the east boundary of allotment 18, Parish of Wychitella; thence south-westerly by that road to the south angle of the last-mentioned allotment; thence north by a road to the north-east angle of allotment 27; thence west and south by a road to the south-east angle of allotment 87; thence west by a road to the north-west angle of allotment 38; thence south by a road to the north-east angle of allotment 16, Parish of Terrappee; thence west by a road and south by a three-chain road to the north-east angle of allotment 22; thence west and north by a road to the north-east angle of allotment 31; thence westerly by a road to the south-west angle of allotment 11, Parish of Narrewillock; thence northerly by a road to the south-east angle of allotment 12; thence westerly by a road to the Avoca River; thence northerly by that river to the south boundary of the Parish of Wycheproof; thence westerly by that boundary to the road forming the eastern boundary of allotment 36, Parish of Teddywaddy; thence southerly, south-westerly, and again southerly by that road to the south-east angle of allotment 67A; thence north-westerly and northerly by a road to the north-west angle of that allotment; thence westerly, southerly, and again westerly by the road forming the southern boundary of the last-mentioned parish to the east boundary of the Parish of Corack East at the north-east angle of allotment 4, section E, in that parish; thence northerly by a road to the south-east angle of allotment 2; thence west by a road and northerly by the west boundaries of the said allotment and allotment 37, section D, and a road to the road forming the north boundary of the parish; thence westerly by that road to the north-west angle of allotment 16, section C, Parish of Corack East; thence southerly by a road to the road forming the south boundary of allotment 53A, Parish of Corack; thence westerly by the latter road to the north-west angle of allotment 68; thence southerly and westerly by a road to the three-chain road forming the east boundary of allotment 47; thence north-westerly by the last-mentioned road, westerly by the road forming the north boundary of the last-named allotment, and southerly by a road to the south-east angle of allotment 32, Parish of Warmur; thence westerly by a road to the south-east angle of allotment 36; thence south-westerly by the main road from Birchip to Watchem to the north boundary of allotment 26; thence westerly by that boundary, southerly by a road, and westerly by the north boundary of allotment 25 to the north boundary of the Parish of Watchem; thence westerly by the last-mentioned boundary and generally southerly by the west boundaries of the Parishes of Watchem, Carron, and Laen to the north-east angle of

allotment 78A, Parish of Dunmunkle; thence westerly by a road to the north-east angle of allotment 95A, Parish of Nullan; thence southerly by a road to the main road from Donald to Minyip; thence south-westerly by the latter road to the east angle of allotment 143; thence westerly by a road to the main road from Minyip to Warracknabeal; thence north-westerly by the latter road to the south-east angle of allotment 128; thence westerly by a three-chain road to the Yarriambiack Creek; thence southerly by that creek to its junction with the Wimmera River; thence south-easterly by that river to the road forming the north boundary of the Parish of Ledcourt; thence westerly by that road to the north-west angle of allotment 23 in the last-named parish; thence southerly by a road to the east angle of allotment 201; thence south-westerly by a two-chain road to the west boundary of the parish; thence south-easterly by that boundary to a point north-east from Brigg's Bluff; thence south-west by a line to Brigg's Bluff, and southerly by the Grampians Range to a point west of the south-west angle of allotment 5n (at Hall's Gap) in the Parish of Boroka; thence east by a line to that angle; thence easterly by the south boundary of that allotment to the south-east angle thereof; thence south-easterly by a line to the Grampians-road, and further easterly by that road to the north angle of allotment 62; thence south-easterly by a road to the west angle of allotment 76A; thence north-easterly and easterly by the west and north boundaries of that allotment to the north-west angle of allotment 74; thence easterly by the northern boundaries of that allotment and allotment 74A to the west boundary of the Parish of Bellellen; thence southerly, easterly, and northerly by roads forming the west, south, and east boundaries of that parish to the north-west angle of allotment 57, section Y, Parish of Mokepilly; thence easterly and south-easterly by a road to the north-west angle of allotment 47; thence easterly and northerly by a road to the southern angle of allotment 60; thence generally north-easterly and south-easterly by a road to the southern angle of allotment 54, and further south-easterly by a road to the south-west angle of allotment 16; thence easterly by a road to the north-east angle of allotment 14, section 3, Parish of Concongella South; thence south and east by the west and south boundaries of allotment 13, and south and east by the west and south boundaries of allotment G6 to the south-east angle thereof; thence easterly by a road to the north-east angle of allotment 26; thence south and south-easterly by a one-chain road to the north-west angle of the Parish of Ararat, and south-easterly by the road forming the west boundary of that parish to the road forming the south boundary of allotment A16, section 15, Parish of Ararat; thence easterly and north-easterly by that road to the north angle of allotment A5; thence south-easterly and south by the eastern boundary of that allotment to the north-west angle of allotment 116; thence east and south by the north and east boundaries of that allotment to its south-east angle; thence east and south by the north and east boundaries of allotment A8 to its south-east angle; thence east and south by a road to the north-west angle of allotment 71; thence easterly by the north boundary of that allotment and south-easterly by the eastern boundaries of the said allotment and allotment 70 to the south-east angle of the latter allotment; thence west by a road to the east boundary of allotment 69; thence south by that boundary and east and south by the north and east boundaries of allotment 66 to the south-east angle of that allotment; thence east by a road, south by the east boundaries of allotments 125 and 124 and a line to the north boundary of allotment 1B, section 11; thence easterly by that boundary and north-easterly, south, and west by the north, east, and south boundaries of allotment 2, to the south-west angle of that allotment; thence further west by the south boundary of allotment 1A, and southerly by the east boundaries of allotments 6, 7, and 14 to the north angle of allotment 8; thence north-easterly, south, west, and again south by the boundaries of allotment 15, east by the north boundaries of allotments 23, 24, and 25, and north and east by the boundaries of allotment 26 to the boundary between the Counties of Borung and Ripon; thence generally north-easterly by that county boundary to the road forming the north boundary of allotment 30A, section 3A; thence north-easterly by that road and a line to the Ararat and Stawell Railway; thence north-westerly by that railway to a point in line with the north boundary of allotment 34; thence east by a line and a road to the south-east angle of allotment 66, section 15B, Parish of Ararat; thence north and west by the east and north boundaries of that allotment to the south-east angle of allotment 67; thence north by the east boundaries of that allotment and allotment

68, north-easterly and northerly by the boundaries of allotment 71 to the south angle of allotment 72, and north-easterly by the south-eastern boundaries of that allotment and allotments 75 and 76 to the south boundary of the Parish of Concongella South; thence east by that boundary to the east boundary of allotment 23, section Y, in that parish; thence north by that boundary and the east boundary of allotment 22 to the road forming the north boundary of the latter allotment; thence west by that road to the south-east angle of allotment 34A, Parish of Bulgana; thence northerly by the east boundaries of that allotment and allotment 34B to the south boundary of allotment 32; thence east and north by the south and east boundaries of that allotment, and further north by the east boundary of allotment 30 to the south-west angle of allotment 31A; thence easterly by the south boundary of that allotment, and south and east by the west and south boundaries of allotment 38 to its south-east angle; thence northerly by a road, easterly by the south boundary of allotment 94, and south by the west boundary of allotment 52 to its south-west angle; thence east by a road to the east boundary of the parish; thence northerly by a road to the south-west angle of allotment 15, section A, Parish of Crowlands; thence east by a road to the south-east angle of that allotment; thence north by a road and the west boundary of allotment 16 to the north-west angle thereof; thence east and south by the north and east boundaries of the said allotment to the north-west angle of allotment 7; thence north-easterly by a line and a road to the east angle of allotment A1, section 2; thence south-easterly and easterly by a road and the south boundary of the Town of Crowlands to the Wimmera River; thence south-easterly, north-easterly, and again south-easterly by that river to the road forming the east boundary of allotment 24, section K, Parish of Eversley; thence north by that road to the south-west angle of allotment 12; thence east by the south boundary of that allotment and the south boundaries of allotments 11 and 8A and a line to the Nowhere Creek; thence north-easterly by that creek to a point in line with a road forming the east boundary of allotment 8F, section 1, Parish of Glenpatrick; thence south-easterly by a line and the last-mentioned road to the east angle of allotment 1c; thence north-easterly by a road to the north angle of allotment 14A, section 2; thence south-easterly by a road to the south angle of allotment 30; thence north-easterly and south-easterly by a road to the east angle of allotment 16; thence north-easterly and north-westerly by a road to the south angle of allotment 22; thence north-easterly by a road to the south-west angle of allotment 12, section D, Parish of Glenlogie; thence east by the north boundaries of allotments 11 and 14 and south by the east boundary of the latter allotment to the north-west angle of allotment 2M; thence north-easterly by the northern boundaries of that allotment and allotments 2B, 2S, 2R, and 2J and south-easterly by the eastern boundary of the last-named allotment to the north-west angle of allotment 2E; thence north-easterly by the northern boundaries of allotments 2V and 2E and south-easterly by the eastern boundary of the latter allotment to the north-west angle of allotment 2D; thence north-easterly by the northern boundary of that allotment and south-easterly by a road to the south angle of allotment 9G; thence north-easterly by a road to the north-west angle of allotment 1J; thence east by a road and north by the east boundary of allotment 1O to the north-west angle of allotment 1N; thence east by the northern boundaries of the last-mentioned allotment and allotment 1M and south-easterly by the south-western boundary of allotment 103AB to the south angle of the said allotment; thence north-easterly by a road to the north angle of allotment 103; thence south-easterly by a road to the Avoca River; thence north-easterly by that river to the road forming the south-western boundary of allotment 22, Parish of Yalong; thence south-easterly by that road to the south-western angle of allotment Y16; thence easterly by a road to the south angle of allotment 30E; thence northerly by a road to the north-west angle of allotment 15A; thence south-easterly and north-easterly by the northern boundary of that allotment, further north-easterly by the northern boundary of allotment 15 and south-easterly by a road to the north boundary of allotment 32; thence east by that boundary and north by a road to the north boundary of allotment 8, section A; thence east by that boundary and the north boundary of allotment 9 and south by the east boundary of the latter allotment to the north boundary of allotment 4; thence east by the last-mentioned boundary and north by a road to the north-west angle of allotment 6; thence east by a road and the south boundaries of allotments 22, section 1, allotments 21A and 21C to the road forming the east boundary

of allotment E11B and south by that road to the main road from Ballarat to Avoca; thence north-easterly by the latter road to the south-west angle of allotment 20; thence east by a road and the north boundary of the Woodstock Pre-emptive section to the Bet Bet Creek at the south-east corner of allotment 20; thence generally northerly by that creek to the north boundary of the Township of Bung Bong; thence west by that township boundary to the road forming the west boundary of the Parish of Bung Bong; thence north by that road to the north-west angle of allotment 43, Parish of Rathscar; thence north-easterly by a road to the south angle of allotment 29; thence north by the west boundaries of allotments 29, 27, and 26, east by a road and north by the road forming the west boundary of the Parish of Wareek, to the south-west angle of allotment 7, section 3, in the last-named parish; thence east by a road and north by the east boundaries of allotments 7 and 2 to the Natte Yallock-road; thence easterly by that road to the north-east angle of allotment 3B; thence northerly by a road to the north-west angle of allotment 12B, section 1A; thence easterly by the north boundary of that allotment and southerly by a road to the south angle of allotment 9, section 2A; thence north-easterly by a road to the north boundary of allotment 10, section 3A; thence easterly by that boundary to Bet Bet Creek; thence north-easterly by that creek to the Loddon River, and thence generally northerly by that river to the road forming the north boundary of allotment 101, Parish of Mysia, being the point of commencement.

ELECTORAL DISTRICT OF KEW:

Commencing on the Yarra River where Barker's-road abuts thereon; thence generally north-westerly, south-easterly, northerly and easterly by the Yarra River to the Chandler-highway; thence south-easterly by the Chandler-highway, Earl-street and Asquith-street to Belford-road; thence northerly by Belford-road to Valerie-street; thence south-easterly by Valerie-street to High-street; thence south-westerly by High-street to Adeney-avenue; thence southerly by Adeney-avenue to Argyle-road; thence easterly by Argyle-road to Burke-road; thence southerly by Burke-road to Gordon-street; thence easterly by Gordon-street to Balwyn-road; thence southerly by Balwyn-road to Canterbury-road; thence easterly by Canterbury-road to Wattle Valley-road; thence southerly by Wattle Valley-road to Prospect Hill-road; thence westerly by Prospect Hill-road to Burke road; thence northerly by Burke-road to Barker's-road, and thence westerly by Barker's-road to the Yarra River, being the point of commencement.

ELECTORAL DISTRICT OF LOWAN:

Commencing on the west boundary of the State where the south boundary of the Shire of Walpeup abuts thereon; thence southerly by the west boundary of the State to the north boundary of the Parish of Benayeo; thence generally easterly by the latter boundary to the west boundary of the Parish of Bringalbart; thence north by a road to the north-west angle of allotment 1B in that parish; thence north-easterly, south-easterly, and east by the north boundary of that parish to the road forming the west boundary of the Parish of Jallakin; thence south by that road to the south-west angle of allotment 13A in that parish; thence east and south by a road to the south-west angle of allotment 49; thence east by a road to the south-east angle of allotment 64; thence north by a road to the south-west angle of allotment 86; thence east by a road to the road forming the west boundary of the Parish of Awonga; thence north by that road to the south-west angle of allotment 25 in that parish; thence east by a road to the road forming the west boundary of the Parish of Charam; thence south by that road to the main road from Edenhope to Horsham; thence north-easterly by that road to the road forming the west boundary of the Parish of Turandurey; thence northerly by that road and easterly by the road forming the north boundary of the said parish to the west boundary of the Parish of Kalingur; thence generally northerly, easterly, and southerly by the west, north, and east boundaries of that parish to the north-east angle of allotment 53, Parish of Kalingur; thence east by a road to the north-east angle of allotment 43A, Parish of Tooan; thence northerly and easterly by the west and north boundaries of that parish to the main road from Edenhope to Horsham; thence north-easterly by that road to the most westerly angle of allotment 6, Parish of Natimuk; thence south-easterly, easterly, southerly, and again easterly by the roads forming the south boundary of that parish to the Darragan Creek; thence northerly by that creek and north-westerly by the Wimmera River to

the main road from Natimuk to Horsham; thence easterly by that road to the north-west angle of allotment 256A, Parish of Vectis East; thence southerly by the west boundary of that allotment and a line to the Wimmera River; thence north-easterly by that river to the road forming the west boundary of allotment 239, Parish of Bungalally; thence southerly by that road and further southerly, easterly, and south-westerly by the road forming the boundary between the Parishes of Bungalally and Vectis East to Norton's Creek; thence southerly by that creek to a point in line with the north boundary of allotment 53, Parish of Darragan; thence west by a line and a road to the north-west angle of allotment 113; thence south by a road to the south-east angle of allotment 78 and west by a road to the north-west angle of allotment 56, Parish of Nurrabel; thence south and south-westerly by a road to the north angle of allotment 46; thence south by a road to the south-east angle of allotment 86A and south-easterly by the three-chain road forming the south boundary of the last-named parish, to the west boundary of the Parish of Mockinya; thence generally southerly by that boundary, easterly, northerly, and easterly by the south boundary of the said parish, and generally south-easterly by the boundary of the County of Dundas to the Grampians Range; then generally northerly by that range to Brigg's Bluff; thence north-easterly by a line to the west boundary of the Parish of Ledcourt; thence north-westerly by that boundary to the west angle of allotment 212 in the said parish; thence north-easterly by a two-chain road to the east angle of allotment 201; thence northerly by a road to the road forming the north boundary of the parish, and easterly by that road to the Wimmera River; thence north-westerly by that river and northerly by the Yarriambiak Creek to a point in line with the north-west angle of allotment 84, Parish of Kewell East; thence easterly by a three-chain road to the south-east angle of allotment 128, Parish of Nullan; thence south-easterly by the main road from Warracknabeal to Minyip to the north-west angle of allotment 136; thence easterly by a road to the main road from Minyip to Donald; thence north-easterly by the latter road to the road forming the east boundary of the parish; thence northerly by that road to the north-east angle of allotment 95A; thence easterly by a road to the north-east angle of allotment 78A, Parish of Dunmunkle; thence generally northerly by the west boundaries of the Parishes of Laen, Carron and Watchem to the north boundary of the last-named parish; thence westerly by a 3-chain road to the north-west angle of allotment 29, Parish of Wilkur; thence northerly by a road to the north angle of allotment 19; thence south-westerly by the main road from Birchip to Warracknabeal to the south angle of allotment 147, Parish of Bangerang; thence southerly by the west boundary of the last-named parish to the north boundary of the Parish of Werrigar; thence westerly and southerly by the north and west boundaries of the last-named parish to the south-west angle of allotment 35 in that parish; thence easterly by a 5-chain road to the north-east angle of allotment 51; thence southerly and westerly by the east and south boundaries of that allotment to the north-east angle of allotment 52; thence southerly by the east boundary of that allotment, and westerly by a road to the north-west angle of allotment 26, Parish of Cannum; thence southerly by a road to the south-west angle of that allotment; thence westerly by the roads forming the south boundary of the parish to the south-west angle of allotment 152; thence northerly by the west boundaries of the said parish and the Parish of Yellangip, and easterly by the road forming the north boundary of the latter parish to the western boundary of the Parish of Willenabrina; thence northerly by that boundary to the south boundary of the County of Karkaroc; thence westerly by that county boundary to the road forming the west boundary of the Parish of Wirrbool; thence northerly by that road and the road forming the west boundaries of the Parishes of Nandemarriman and Gaalanungah, and easterly by the road forming the north boundary of the latter parish to the west boundary of the Parish of Cambacanya; thence northerly by that boundary and the west boundary of the Parish of Wirribial, and easterly by the north boundary of the last-named parish to the south-east angle of the Wyperfeld National Park; thence generally northerly by the eastern boundary of the Wyperfeld National Park to the southern boundary of the Parish of Patchewollock; thence westerly by that boundary and further westerly by the southern boundary of the Parish of Baring to the south-west angle of the last-named parish, and thence westerly, southerly, and again westerly by the south boundary of the Shire of Walpeup to the west boundary of the State, being the point of commencement.

ELECTORAL DISTRICT OF MALVERN:

Commencing on the Yarra River at Kooyong-road; thence easterly by the Yarra River and generally south-easterly by the existing channel of the Kooyongkoot or Gardiner's Creek to Winton-road; thence westerly and south-westerly by Winton-road to Lower Malvern-road; thence north-westerly by Lower Malvern-road to Darling-road; thence southerly by Darling-road to Brunel-street; thence westerly by Brunel-street to Burke-road; thence northerly by Burke-road to Central Park-road; thence westerly by Central Park-road to Tooronga-road; thence northerly by Tooronga-road to Claremont-avenue; thence westerly by Claremont-avenue to Glendearg-grove; thence southerly by Glendearg-grove to Dandenong-road; thence south-westerly and north-westerly by Dandenong-road to Glenferrie-road; thence northerly by Glenferrie-road to Union-street; thence westerly by Union-street, a line and Inverness-avenue to Kooyong-road, and thence northerly by Kooyong-road to the Yarra River, being the point of commencement.

ELECTORAL DISTRICT OF MELBOURNE:

Commencing on the Yarra River at Punt-road; thence northerly by Punt-road and Hoddle-street to Victoria-parade; thence westerly by Victoria-parade to Nicholson-street; thence northerly by Nicholson-street to Faraday-street; thence westerly by Faraday-street to Swanston-street; thence southerly by Swanston-street to Grattan-street; thence westerly by Grattan-street to Elizabeth-street; thence southerly by Elizabeth-street to Flemington-road; thence north-westerly by Flemington-road to Wreckyn-street; thence south-westerly by Wreckyn-street to Arden-street; thence westerly by Arden-street to Dryburgh-street; thence southerly by Dryburgh-street to Victoria-street; thence westerly by Victoria-street and a line in continuation thereof to the Williamstown railway; thence westerly by that railway to the Maribyrnong River; thence southerly by the Maribyrnong River to the Coode Canal, and thence north-easterly by the Coode Canal and easterly, north-easterly and south-easterly by the Yarra River to Punt-road, being the point of commencement.

ELECTORAL DISTRICT OF MENTONE:

Commencing on the shore of Port Phillip Bay at a point in line with Cromer-road; thence northerly by a line and Cromer-road to Balcombe-road; thence easterly by Balcombe-road to Charman-road; thence northerly by Charman-road to Latrobe-street; thence easterly by Latrobe-street to the Nepean-highway; thence north-westerly by the Nepean-highway to Oak-grove; thence easterly by Oak-grove, Voltri-street and the north boundary of the City of Mordialloc and southerly by that city boundary to Lower Dandenong-road; thence easterly by Lower Dandenong-road to the west angle of allotment 51, Parish of Dandenong; thence further easterly by a road to the Dandenong to Frankston-road; thence southerly and south-westerly by that road to Overton-road; thence westerly by Overton-road and a line in continuation thereof to the shore of Port Phillip Bay, and thence north-westerly by that shore to a point in line with Cromer-road, being the point of commencement.

ELECTORAL DISTRICT OF MIDLANDS:

Commencing on the Loddon River where the south boundary of the Parish of Derby abuts thereon; thence easterly by that boundary and the south boundaries of the Parishes of Leichardt and Nerring to the west boundary of the Parish of Sandhurst; thence generally southerly by that boundary to the road forming the north boundary of allotment 51a, section L, in the last-named parish; thence north-easterly by that road to Harvey-street, and further north-easterly by Empire-road to Happy Valley-road; thence south-easterly by Happy Valley-road to Wells-street; thence north-easterly by Wells-street to McIntyre-street; thence south-easterly by McIntyre-street to Mount Korong-road; thence easterly by Mount Korong-road to Barnard-street; thence south-westerly by Barnard-street to Don-street; thence south-easterly by Don-street and Myrtle-street to the Northern railway; thence south-westerly by that railway to Sheepshead Gully; thence generally south-easterly by that gully, Honeybone-street and Fletcher-street to Belle Vue-road; thence easterly by Belle Vue-road to the south-east boundary of the City of Bendigo; thence due south (true

meridian) by a line to the western margin of the Spring Gully Reservoir; thence south-westerly by that margin to the south boundary of the Parish of Sandhurst; thence easterly by that boundary to Huntly Race at the northern angle of allotment 132F in the last-named parish; thence south-easterly and north-easterly by that race and Axe Creek Race to a point due west from the western angle of allotment 4b, section 20, Parish of Mandurang; thence easterly by a line to that angle; thence north-easterly by the north-western boundary of the said allotment and south-easterly by a road to the north boundary of allotment 20, section 3; thence easterly by the north boundaries of that allotment and allotments 17A, 16, 15, and 14 to the west boundary of allotment 19; thence northerly by that boundary to the north boundary of the parish; thence easterly by that boundary to the west boundary of the Parish of Strathfieldsaye; thence northerly by that boundary and the west boundary of the Parish of Wellsford to a point in line with the south boundary of allotment 55b in the last-named parish; thence easterly, north-easterly, easterly and northerly by a road to the south-west angle of the Parish of Ellesmere; thence easterly by the south boundaries of that parish and the Parish of Muskerry, and further easterly by the north boundary of the Parish of Crosbie to the road forming the western boundary of allotment 2, section D, in the last-named parish; thence southerly by that road to the north-west angle of allotment 24, section C; thence easterly by a road to the south-west angle of allotment 4, section 23, Parish of Redcastle; thence easterly and north-easterly by a road to the south-west angle of allotment 17, section A; thence south-easterly by a road to the Cornella Creek; thence easterly by that creek to the junction of Redcastle Creek; thence southerly by Redcastle Creek to a point in line with the south boundary of allotment 33; thence north-easterly by a line to the south-west angle of the said allotment; thence north-easterly and easterly by a road to the north-east angle of allotment 27; thence southerly by a road to the south-east angle of allotment 16; thence easterly by a line in continuation of the south boundary of the last-named allotment to the south boundary of the County of Rodney; thence easterly and south-easterly by that county boundary and further south-easterly by the northern boundaries of allotments 12, 10, and 11, section B, Parish of Wirrate, and a line in continuation thereof to the Sandy Creek; thence south-easterly and easterly by that creek to its junction with the Goulburn River; thence generally southerly by that river to a point in line with the south boundary of allotment 30g, Parish of Mitchell; thence westerly by a line and a road to the road forming the eastern boundary of allotment 31; thence southerly by that road to the north boundary of the Parish of Northwood, at the north-east angle of allotment 38; thence westerly by that boundary and the north boundary of allotment 1, section C, and a line to Hawker's Creek; thence south-westerly by that creek to the northern boundary of allotment 5, section C; thence westerly by that boundary and southerly by the western boundaries of the said allotment and allotment 5A to the south-western angle of the latter allotment; thence easterly by a road to the road forming the western boundary of allotment 3; thence southerly by that road to the south-west angle of the last-mentioned allotment; thence westerly and north-westerly by a road to the northern angle of allotment 12A, section A, Parish of Puckapunyal; thence southerly by a road to the north-western angle of allotment 14A, section A; thence easterly by the northern boundary of that allotment to its north-east angle; thence southerly by the western boundaries of allotments 12A, 15, 19, 21, 22, and 22A, section A, to the south-east angle of allotment 23; thence westerly by the southern boundary of that allotment to the north-western angle of allotment 24; thence southerly and easterly by the western and southern boundaries of that allotment to the north-western angle of allotment 27A; thence southerly and easterly by roads forming the western and southern boundaries of that allotment to the north-eastern angle of allotment 29c; thence southerly and westerly by the eastern and southern boundaries of that allotment to the north-western angle of allotment 48c, section B, Parish of Glenaroua; thence southerly by the western boundaries of that allotment and allotment 49c to the road forming the north boundary of allotment 48A; thence north-easterly by that road to the north-west angle of allotment 48B; thence southerly by a road to the southern angle of allotment 43; thence south-easterly by a road to the southern angle of allotment 30A; thence easterly and south-easterly by a road to the Sunday Creek; thence southerly by that creek to the northern boundary of the Parish of Broadford; thence westerly by that boundary, and southerly by the western boundary of the said parish to a road forming the southern boundary of allotment 121, Parish of Morandring; thence westerly by that road to the eastern angle of allotment 117; thence westerly by

the north boundaries of that allotment and allotment 49 to the western angle of the latter allotment; thence north-westerly by the Northern-highway to the north angle of allotment 60A; thence south-westerly by the north-western boundary of that allotment to the north angle of allotment 60B; thence southerly by the road forming the west boundary of the parish to the north-east angle of allotment 9E, Parish of Goldie; thence westerly by the northern boundary of that allotment to the road forming the eastern boundary of allotment 9C²; thence southerly by that road to the north-east angle of allotment 9B²; thence westerly by the northern boundaries of that allotment and allotment 9B¹ to the north-west angle of the latter allotment; thence southerly and westerly by the eastern and southern boundaries of allotment 9C¹ to its south-western angle; thence southerly and westerly by the road forming the northern boundary of the Parish of Goldie to the north-west angle of allotment 16A in that parish; thence southerly by a road to the south boundary of allotment 15A; thence westerly by that boundary and the south boundary of allotment 14AB and south-westerly by a road to the west boundary of allotment 3A; thence northerly by that boundary and westerly by the north boundary of allotment 7AB to the north-west angle of that allotment; thence southerly by a road and westerly by the south boundaries of allotments 4AB and 4AA to the south-west angle of the latter allotment; thence further westerly by a road to the northern angle of allotment 87C, Parish of Lancefield; thence south-westerly by a road to the south angle of allotment 7B; thence north-westerly and westerly by a road to the east boundary of allotment S21A, Parish of Langley; thence southerly by that boundary and westerly by the south boundary of the said allotment to its south-west angle; thence southerly by a road and westerly by the south boundary of allotment S15A to the Great Dividing Range; thence south-westerly by that range to the south angle of allotment 21, Parish of Cobaw; thence north-westerly and westerly by a road to the north-east angle of allotment 9L, Parish of Carlsruhe; thence north by the east boundary of that parish to Piper's Creek; thence westerly and northerly by that creek to the north corner of allotment 23E, Parish of Langley; thence westerly by a road and further west by the road forming the south boundary of the Parish of Metcalfe to the Coliban River; thence south-easterly by that river to a point where the road forming the south boundary of allotment 50, Parish of Edgecombe, abuts thereon; thence west by that road and the road forming the south boundaries of allotment 54 and allotments 1 and 9, section 1A, Parish of Drummond, to the south-west angle of the last-mentioned allotment; thence north-westerly, south-westerly, and north-westerly by the boundary of the Victorian Water Supply Reserve to the most westerly angle of allotment 6A, section 3; thence northerly by a road to the north boundary of the last-named parish at the north-western angle of allotment 10; thence west by that boundary to the east boundary of the Parish of Fryers; thence south, westerly, and northerly by the east, south, and west boundaries of that parish to the south boundary of the Parish of Guildford; thence westerly and north by the south and west boundaries of that parish to the south boundary of the Parish of Strangways, at the south-east angle of allotment 37B, section 4; thence westerly by that boundary to the east boundary of the Parish of Sandon, at the north-east angle of allotment 2, section 6; thence southerly by that boundary to the road forming the north boundary of allotment 29D, section 3; thence west by that road to the north-west angle of that allotment; thence south by a road to the north boundary of the Parish of Campbelltown; thence easterly and southerly by the north and east boundaries of that parish to Joyce's or Deep Creek, at the south corner of allotment 13N in the last-mentioned parish; thence generally north-westerly by that creek to the south boundary of the Parish of Rodborough; thence generally westerly by that boundary to the north-west angle of allotment 42, Parish of Glengower; thence south-westerly and southerly by a road to the south-east angle of allotment 16D; thence west by the south boundaries of the last-named parish and the Parishes of Eglinton and Amherst to the west boundary of the Parish of Amherst; thence north by the last-mentioned boundary to the south boundary of the Parish of Lillicur; thence west by the latter boundary to the south-east angle of allotment 26, section 3, Parish of Lillicur; thence north by a road to the north-east angle of allotment 18; thence west by a road, the north boundary of allotment 16, and a road to Bet Bet Creek; thence generally northerly by that creek to the north boundary of the Township of Bung Bong; thence west by that township boundary to the road forming the west boundary of the Parish of Bung Bong; thence north by that road to the north-west angle of allotment 43, Parish of Rathscar; thence north-easterly by a road to the south angle of allotment 29; thence north by the west boundaries of allotments 29,

27, and 26, east by a road and north by the road forming the west boundary of the Parish of Wareek to the south-west angle of allotment 7, section 3, in the last-named parish; thence east by a road and north by the east boundaries of allotments 7 and 2 to the Natte Yallock-road; thence easterly by the Natte Yallock-road to the north-east angle of allotment 3B; thence northerly by a road to the north-west angle of allotment 12B, section 1A; thence easterly by the north boundary of that allotment and southerly by a road to the south angle of allotment 9, section 2A; thence north-easterly by a road to the north boundary of allotment 10, section 3A; thence easterly by that boundary to Bet Bet Creek; thence north-easterly by that creek to the Loddon River, and thence generally northerly by the Loddon River to the south boundary of the Parish of Derby, being the point of commencement.

ELECTORAL DISTRICT OF MILDURA:

Commencing on the Murray River where the west boundary of the State abuts thereon; thence generally easterly and south-easterly by that river to the west boundary of the County of Tatchera; thence southerly by that boundary to the south boundary of the Parish of Eureka; thence westerly by that parish boundary to the shore of Lake Tyrrell; thence generally south-westerly by the shore of that lake to the north boundary of the Parish of Bimbourie; thence westerly by that boundary and southerly by the west boundary of that parish to the north boundary of the Parish of Tyenna; thence westerly by that boundary to the north-west angle of allotment 11, in the said parish; thence southerly by a road to the south boundary of the parish and easterly by that boundary to the north-east angle of allotment 46B, Parish of Boorong; thence southerly by the east boundary of that allotment, and further southerly by a road and the west boundary of allotment 40A to the south boundary of the parish; thence westerly by that parish boundary, and further westerly by the south boundaries of the Parishes of Gorya, Denning, Patchewollock and Baring to the south-west angle of the last-named parish; thence westerly, southerly, and again westerly by the south boundary of the Shire of Walpeup to the west boundary of the State, and thence northerly by the west boundary of the State to the Murray River, being the point of commencement.

ELECTORAL DISTRICT OF MOONEE PONDS:

Commencing on the Maribyrnong River at the west boundary of the City of Essendon; thence northerly by that city boundary and easterly by the north boundary of the said city to Kerferd-street; thence south-easterly by Kerferd-street to Berry-street; thence southerly by Berry-street and McCracken-street to Woolley-street; thence easterly by Woolley-street to Lincoln-road; thence southerly by Lincoln-road to Buckley-street; thence easterly by Buckley-street to the Moonee Ponds Creek; thence generally southerly by the Moonee Ponds Creek to Myrnong-crescent; thence westerly by Myrnong-crescent and the southern boundary of the City of Essendon to Mount Alexander-road; thence south-easterly by Mount Alexander-road to Kent-street; thence westerly by Kent-street to Ascot Vale-road; thence northerly by Ascot Vale-road to Maribyrnong-road; thence westerly by Maribyrnong road to the Maribyrnong River, and thence generally north-westerly by the Maribyrnong River to the west boundary of the City of Essendon, being the point of commencement.

ELECTORAL DISTRICT OF MOORABBIN:

Commencing at the junction of Oak-grove with the Nepean-highway; thence easterly by Oak-grove, Voltri-street, and the north boundary of the City of Mordialloc and southerly by that city boundary to Lower Dandenong-road; thence easterly by Lower Dandenong-road to Boundary-road; thence northerly by Boundary-road to Kingston-road; thence easterly by Kingston-road to Clayton-road; thence northerly by Clayton-road to Centre-road; thence westerly by Centre-road to Box Hill-road; thence northerly by Box Hill-road to North-road; thence westerly by North-road to Thomas-street; thence southerly by Thomas-street to the Nepean-highway; thence south-easterly by the Nepean-highway to Cummins-road; thence southerly by Cummins-road to South-road; thence easterly by South-road to the Nepean-highway, and thence south-easterly by the Nepean-highway to Oak-grove, being the point of commencement.

ELECTORAL DISTRICT OF MORNINGTON:

Commencing on the sea coast at Point Nepean; thence generally south-easterly and north-easterly by the shore of Port Phillip Bay to a point in line with Overton-road; thence easterly by a line and Overton-road to the Frankston to Dandenong road; thence north-easterly and northerly by that road to the road forming the south boundary of the Town of Dandenong; thence easterly by that road and the Princes-highway to the east boundary of the Town of Dandenong; thence northerly by that boundary to the south boundary of allotment 18, Parish of Eumemmerring; thence westerly by the latter boundary to the Dandenong Creek; thence northerly by the Dandenong Creek to the road forming the south boundary of allotment 5, Parish of Narree Worrان; thence easterly by that road and the south boundaries of allotments 7 and 8, Parish of Narree Worrان, to the north-west angle of allotment 73; thence southerly by the west boundary of allotment 73 to a two-chain road; thence easterly and northerly by that road to the north-west angle of allotment 1, section 22; thence easterly by the north boundary of that allotment and a road to the Cardinia Creek; thence generally north-easterly by that creek to the two-chain road forming the south boundary of allotment 111; thence north-easterly, south-easterly, and again north-easterly by that two-chain road to the south boundary of the Township of Emerald; thence easterly and northerly by the south and east boundaries of the Township of Emerald to the north boundary of allotment 44, Parish of Gembrook; thence easterly by the last-mentioned boundary, the north boundary of allotment 43 and a road to the west angle of allotment 43A; thence easterly and southerly by the north and east boundaries of the last-named allotment and further southerly, easterly, and southerly by the boundaries of allotment 43 to the boundary between the Counties of Evelyn and Mornington; thence generally south-easterly by that county boundary to the north-east angle of allotment 97; thence generally southerly by the east boundary of that allotment to its south-east angle; thence generally south-westerly by a two-chain road to the Toomuc Creek; thence southerly by that creek to the south boundary of allotment 67, section C; thence westerly by that boundary and the south boundary of allotment 68 to a road; thence southerly and westerly by that road to the north-west angle of allotment 53; thence southerly by a road to the north boundary of the Parish of Pakenham; thence south-westerly and westerly by that parish boundary to the east angle of allotment 226, Parish of Pakenham; thence south-westerly by a road and easterly and south-westerly by the north and south-east boundaries of allotment 219 to the west angle of allotment 238; thence south-easterly by the southern boundary of the latter allotment to the north angle of allotment 216; thence south-westerly by the west boundary of the last-named allotment to the south-west angle of that allotment; thence southerly by a road to the south angle of allotment 157; thence further southerly, westerly, and again southerly by a road to the Princes-highway; thence westerly by the Princes-highway to the north-east angle of allotment 28; thence southerly by a road to the north boundary of allotment 19A, section A¹; thence westerly by a road to the Cardinia Creek; thence south-easterly by that creek and a Drain Reserve to the south boundary of allotment 21; thence easterly by the road forming the south boundaries of the Parishes of Pakenham and Nar-nar-goan to the south-west angle of allotment 34, section J, Parish of Koo-wee-rup; thence south by the main road from Pakenham to Koo-wee-rup and a line to the South Eastern Railway; thence easterly and south-easterly by that railway to the Yallock Creek; thence south-westerly by that creek to the shore of Western Port; thence southerly, westerly, and southerly by the eastern shore of Western Port to the sea coast, and thence generally westerly and north-westerly by the sea coast to Point Nepean, being the point of commencement.

ELECTORAL DISTRICT OF MORWELL:

Commencing on the south boundary of the County of Evelyn at the source of the Latrobe River; thence easterly by that river to the west boundary of the Parish of Nayook; thence south by that boundary to the Tarago River (Right Branch); thence easterly by that river and southerly by the Tarago River to the two-chain road at the south boundary of the Parish of Jindivick; thence north-easterly by that road to the western boundary of the Parish of Neerim, at the north-west angle of allotment 15, section B, in that parish; thence southerly by that boundary and easterly, southerly, and north-easterly by the south boundary of the said parish to the west angle

of allotment 107; thence north-easterly and south-easterly by a two-chain road to the east boundary of allotment 8, section A, Parish of Neerim East; thence southerly by that boundary and a line to the Red Hill Creek; thence south-easterly by that creek to the north boundary of allotment 5; thence westerly and southerly by the north and west boundaries of that allotment to its south-west angle; thence south-westerly by the north-western boundaries of allotments 90, 35B, and 35A, Parish of Darnum, to the north-east angle of allotment 34; thence south-easterly and south by a road to the south-west angle of allotment 88G; thence east by a road to the north-east angle of allotment 42A; thence south by a road and the eastern boundaries of allotments 43, 83B, and 83C to the south-east angle of the last-mentioned allotment; thence east by a road to the north-east angle of allotment 48; thence south by the east boundary of that allotment to its south-east angle; thence east by a road to the north-east angle of allotment 49; thence south by the east boundary of that allotment to its south-east angle; thence westerly by a road to the north-west angle of allotment 50; thence southerly by the western boundaries of that allotment and allotment 50B and a line to the Melbourne to Sale railway; thence easterly by that railway to the Moe River; thence south-westerly by that river to the road forming the east boundary of allotment 28A, Parish of Warragul; thence south by that road to the south-west angle of allotment 93; thence east and south by a road to the two-chain road known as McDonald's-track; thence north-westerly by that road to the north-east angle of allotment 21, Parish of Allambee; thence south by a road to the south-east angle of allotment 22; thence west by the south boundary of that allotment and south by the east boundary of allotment 26B to the south-east angle thereof; thence west by a road to the north-east angle of allotment 28; thence southerly by a road to the south-east angle of allotment 33E; thence generally southerly by a road to the north-west angle of allotment 40; thence south-easterly, north-easterly, and north-westerly by the south-west, south-east, and north-east boundaries of the said allotment to the south-east boundary of allotment 41; thence north-easterly by the last-mentioned boundary to the Grand Ridge-road; thence south-easterly, south-westerly, and north-easterly by that road to the north-western angle of allotment 46, Parish of Allambee East; thence generally south-easterly by the south-western boundary of the said parish to the Tarwin River (West Branch); thence north-easterly by that river to a point in line with the north-eastern boundary of allotment 102A, Parish of Mardan; thence south-easterly by a line and that boundary and easterly by a road to Berry's Creek; thence south-easterly by that creek to the north-west corner of allotment 5B, section A (Mount Vernon Estate); thence southerly by a road to the south-east angle of allotment 40; thence easterly by the north boundaries of allotments 38C, 38B, and 38 (Boorool Estate) to the north-east angle of the last-mentioned allotment; thence southerly by the east boundary of that allotment and a road to the south-east angle of allotment 39B; thence westerly and southerly by a road to the south-east angle of allotment 48B; thence westerly by a road to the north-west angle of allotment 112A, Parish of Mardan; thence southerly by a road to the south boundary of the last-named parish; thence easterly, south-easterly, south-westerly, and again south-easterly by that boundary to the Tarwin River (East Branch); thence north-easterly and south-easterly by that river and easterly by the north boundary of the Parish of Mirboo South to the north-west angle of allotment 4 in the said parish; thence south by a road, a line, and the west boundary of allotment 50B, east by the south boundaries of that allotment and allotments 24 and 50A, and north by the east boundary of the latter allotment to the south-west angle of allotment 9A, Parish of Gunyah Gunyah; thence south-easterly by a road to the Grand Ridge-road, and generally south-easterly, easterly, and north-easterly by the Grand Ridge-road to the most easterly angle of allotment 40B, section A, Parish of Jumbuk; thence northerly and westerly by a road to the south angle of allotment 46; thence north-easterly by the east boundary of that allotment, west and northerly by the south and west boundaries of allotment 48, and east, north, and west by the south, east, and north boundaries of allotment 13D to the south-east angle of allotment 13C; thence northerly by the east boundary of the last-mentioned allotment and westerly by a road to the west boundary of allotment 7, section D, Parish of Jeeralang; thence northerly by that boundary, westerly by the south boundary of allotment 6, northerly by the east boundary of allotment 12, section B, and westerly by a road to the south-east angle of allotment 11; thence northerly and westerly by the east and north boundaries of the last-mentioned

allotment to the north-west angle thereof; thence northerly by a two-chain road to the most eastern angle of allotment 58A, section A, Parish of Traralgon, and further northerly and north-easterly by that road to the north-east angle of allotment 15B; thence west by a road to the south-west angle of allotment 15; thence northerly by a road to the north boundary of allotment 10; thence westerly by that boundary to the east boundary of the Parish of Maryvale; thence northerly by that boundary to the three-chain road forming the north boundary of allotment 83 in that parish; thence south-westerly by that road to a point in line with the west boundary of allotment 3; thence northerly by a road and a line to the Latrobe River; thence north-westerly by that river to the junction of the Tyers River; thence generally north-westerly by the Tyers River to the north boundary of the County of Buln Buln; thence further north-westerly by that county boundary to the south boundary of the County of Evelyn, and thence generally south-westerly by that county boundary to the source of the Latrobe River, being the point of commencement.

ELECTORAL DISTRICT OF MURRAY VALLEY:

Commencing at the junction of the Goulburn River with the Murray River; thence generally south-easterly by the Goulburn River to a point in line with the west boundary of allotment 58, Parish of Coomboona; thence southerly by a line and a road to the north-east angle of allotment 53, Parish of Mooroopna; thence westerly by a road to the north-west angle of that allotment; thence southerly by a road to the south-west angle of allotment 99; thence easterly and southerly by a road to the south-east angle of allotment 86, Parish of Toolamba; thence easterly by a road to the north-east angle of allotment 108; thence southerly by a road to the south-west angle of allotment 84A; thence easterly and southerly by a road to the south-west angle of allotment 115; thence easterly by the south boundaries of that allotment and allotment 116 and a line in continuation thereof to the Goulburn River; thence generally southerly, westerly and south-westerly by that river to a point in line with the eastern boundary of allotment 101A, Parish of Arcadia; thence southerly by a line and a road to the south-east angle of allotment 182, Parish of Dargalong; thence westerly by the main road from Violet Town to Murchison to the south-east angle of allotment 176A; thence southerly by a road to the north-east angle of allotment 53B, section N; thence easterly by a road to the Pranjip or Muddy Creek at the south-west corner of allotment 116, Parish of Molka; thence easterly by a road to the north-west angle of allotment 65; thence northerly by a road to the north-west angle of allotment 74; thence easterly by the Murchison to Violet Town road to the south-west angle of the Parish of Tamleugh; thence northerly by the road forming the west boundaries of the said parish and the Parish of Caniambo to the north-west angle of allotment 42A in the latter parish; thence easterly by a road to the south-east angle of allotment 41A; thence northerly by a road to the north-west angle of allotment 28; thence easterly by a road to the north-east angle of allotment 21B; thence northerly by a road to the Broken River; thence easterly by that river to the road forming the east boundary of the Parish of Pine Lodge; thence northerly by that road to the north-west angle of the Parish of Dookie; thence easterly by the road forming the north boundary of the said parish to the south-west angle of the Parish of Waggarandall; thence generally northerly by the roads forming the western boundary of the last-named parish to the north-west angle thereof; thence easterly by the road forming the north boundaries of the last-mentioned parish and the Parishes of St. James, Karrabumet and Boweya to the north-west angle of the Parish of Killawarra; thence southerly by the western boundary of that parish to the south angle of allotment 4c in the said parish; thence north-easterly by a road to the Ovens River; thence easterly by that river to a point in line with the south-east boundary of allotment 155, Parish of Boorhaman; thence north-easterly by a line and a road to the north angle of allotment 179; thence south-easterly by a road and south-westerly by the road forming the south-east boundary of the parish to the south boundary of the Parish of Bontherambo; thence south-easterly and easterly by that boundary to the east boundary of the said parish; thence generally northerly by the latter boundary and the east boundaries of the Parishes of Lilliput and Carlyle to the Murray River, and thence generally westerly and south-westerly by the Murray River to the junction of the Goulburn River, being the point of commencement.

ELECTORAL DISTRICT OF NORTHCOTE:

Commencing on the Merri Creek at Heidelberg-road; thence north-easterly by Heidelberg-road to Holmes-street; thence northerly by Holmes-street and Simpson-street to Clarke-street; thence easterly by Clarke-street to Rathmines-street; thence northerly by Rathmines-street to Darebin-street; thence westerly by Darebin-street to High-street; thence northerly by High-street to Woolton-avenue; thence westerly by Woolton-avenue and a line in continuation thereof to the Merri Creek; thence generally southerly and south-easterly by the Merri Creek to a point in line with Falconer-street; thence south-westerly by a line and Falconer-street to Alfred-crescent; thence north-westerly and south-westerly by Alfred-crescent to Reid-street; thence westerly by Reid-street to Nicholson-street; thence southerly by Nicholson-street to Freeman-street; thence easterly by Freeman-street to Napier-street; thence southerly by Napier-street to Queens-parade; thence north-easterly by Queens-parade to the Merri Creek, and thence generally easterly by the Merri Creek to Heidelberg-road, being the point of commencement.

ELECTORAL DISTRICT OF OAKLEIGH:

Commencing at the junction of Koornang-road with Dandenong-road; thence south-easterly by Dandenong-road to Warrigal-road; thence northerly by Warrigal-road to Waverley-road; thence easterly by Waverley-road to Box Hill-road; thence southerly by Box Hill-road to North-road; thence westerly by North-road to Koornang-road, and thence northerly by Koornang-road to Dandenong-road, being the point of commencement.

ELECTORAL DISTRICT OF PASCOE VALE:

Commencing at the junction of Shaftesbury-street with Moreland-road west; thence westerly by Moreland-road west to the Moonee Ponds Creek; thence generally south-easterly by the Moonee Ponds Creek to Buckley-street; thence westerly by Buckley-street to Lincoln-road; thence northerly by Lincoln-road to Woolley-street; thence westerly by Woolley-street to McCracken-street; thence northerly by McCracken-street and Berry-street to Kerferd-street; thence north-westerly by Kerferd-street to the north boundary of the City of Essendon; thence easterly by that city boundary and Woodland-street to the Moonee Ponds Creek; thence north-westerly by the Moonee Ponds Creek to Gaffney-street; thence easterly by Gaffney-street to Northumberland-road; thence northerly by Northumberland-road to the north boundary of the City of Coburg; thence easterly by that city boundary to Sussex-street; thence southerly by Sussex-street to O'Hea-street; thence easterly by O'Hea-street to High-street, and thence southerly by High-street, Kelson-street, Phillips-street, and Shaftesbury-street to Moreland-road west, being the point of commencement.

ELECTORAL DISTRICT OF POLWARTH:

Commencing on the sea coast at a point where the eastern boundary of allotment 11A¹, Parish of Mepunga, abuts thereon; thence north by that boundary and the east boundary of allotment 13A to the Hopkins River; thence north-westerly by that river to the west boundary of section 4, Parish of Wangoom; thence north by that boundary and the west boundaries of sections 5, 7, and 9 to the north-west angle of allotment 6, section 9; thence west and north-westerly by a road to the south-western angle of the northern portion of allotment 39, Parish of Purnim; thence north-easterly and easterly by a road to the road forming the west boundary of allotment 57; thence south-easterly by that road to the Hopkins River; thence north-easterly by that river to the north boundary of the Parish of Garvoc; thence east by that boundary to the Princes-highway; thence southerly and south-westerly by the Princes-highway to the north-west angle of allotment 2, Township of Garvoc; thence southerly by a road to the north boundary of the County of Heytesbury; thence north-easterly by that boundary to the western shore of Lake Corangamite; thence generally northerly and south-easterly by the western and northern shores of that lake to the Junction Creek; thence easterly by that creek and north-easterly by the Salt Lake to the Woody Yaloak River; thence generally north-westerly by that river and north-easterly by the Little Woody Yaloak and Mount Misery creeks to the south boundary of the Parish of Lynchfield; thence generally easterly by

that boundary and the south boundary of the Parish of Enfield to the Yarrowee River; thence south-easterly by that river to the south boundary of the Parish of Bamganie; thence easterly by that boundary and the south boundary of the Parish of Coolebarghurk to the Moorarbool River; thence northerly by that river to the north boundary of the Parish of Darriwil; thence east by that boundary to the right branch of Sutherland's Creek at the north-east corner of allotment B, section 20, in that parish; thence southerly by that creek and further southerly by Sutherland's Creek to the road forming the northern boundary of allotment A, section 3; thence west by that road to the west boundary of allotment A, section 4; thence south by that boundary to the Moorarbool River; thence southerly and north-westerly by that river to the west boundary of the Parish of Gherineghap; thence south by that boundary to the Barwon River; thence westerly by that river to the west boundary of the Parish of Gnarwarre; thence south by that boundary and the west boundary of the Parish of Modewarre to the south boundary of the last-mentioned parish; thence east by that boundary to the west boundary of the Parish of Paraparap; thence south by that boundary and the west boundary of the Parish of Jan Juc to Salt Creek; thence north-easterly and easterly by that creek and generally south-easterly by the Anglesea River to the sea coast, and thence south-westerly and north-westerly by the sea coast to the eastern boundary of allotment 11A, Parish of Mepunga, being the point of commencement.

(To include the islands adjacent to the sea coast.)

ELECTORAL DISTRICT OF PORTLAND:

Commencing on the sea coast where the west boundary of the State abuts thereon; thence north by that boundary to the road forming the south boundary of the Parish of Ardno; thence east by that road and the road forming the south boundary of the Parish of Werrikoo to the Glenelg River; thence south-easterly by that river to the Crawford River; thence easterly, south-easterly and northerly by that river to the south boundary of the Parish of Hotspur; thence westerly and northerly by the south and west boundaries of that parish to a point in line with the south boundary of allotment 31, section A; thence easterly by a line, the southern boundaries of allotments 31, 21, and 20, and further easterly by the road forming the south boundary of allotment 19A to the north-east angle of allotment 6A, section 1; thence northerly by the main road from Hotspur to Digby to the north-west angle of allotment 59A, Parish of Winyayung; thence easterly by a road to the north-east angle of allotment 73B in that parish; thence southerly by the road forming the east boundary of the parish and further southerly by the road forming the east boundary of the Parish of Annys to the south-east angle of allotment 8B, section C, in the last-named parish; thence easterly by a road and the north boundaries of allotments 3C and 3A, section 6, Parish of Myamyn, to the road forming the east boundary of the said parish; thence southerly by that road to the south-east angle of allotment 4b, section 6; thence easterly by a road to the north-east angle of allotment 7, section 17, Parish of Greenhills; thence generally southerly by the main drain forming the east boundaries of the Parishes of Greenhills and Condah to the south boundary of the Parish of Ardonachie; thence generally easterly by the southern boundary of that parish, south-easterly by the south-western boundary of the Parish of Macarthur, generally easterly by the southern boundaries of that parish and the Parishes of Banangal and Clonleigh and northerly by the eastern boundary of the last-named parish to the road forming the south boundary of the Parish of Minhamite; thence easterly by that road, further easterly by the road forming the south boundary of the Parish of Minyah North, and again easterly by the south boundary of the Parish of Quamby North to Muston's Creek; thence south-easterly by that creek to the west boundary of the Parish of Yeth-Youang; thence southerly by that boundary and the west boundary of the Parish of Ballangeich and easterly by the south boundary of the last-named parish to the Hopkins River; thence south-westerly by that river to the road forming the west boundary of allotment 57, Parish of Purnim; thence north-westerly by that road to the road forming the southern boundary of the northern portion of allotment 56; thence generally westerly by the latter road to the south-west boundary of allotment 39; thence south-easterly and easterly by a road to the north-west angle of

allotment 6, section 9, Parish of Wangoom; thence southerly by the west boundaries of sections 9, 7, 5, and 4 to the Hopkins River; thence south-easterly by that river to the east boundary of allotment 13A, Parish of Mepunga; thence south by that boundary and the eastern boundary of allotment 11A¹ to the sea coast, and thence generally north-westerly by the sea coast to the west boundary of the State, being the point of commencement.

(To include the islands adjacent to the sea coast.)

ELECTORAL DISTRICT OF PORT MELBOURNE:

Commencing on the Yarra River at Clarendon-street; thence south-easterly by Clarendon-street to the Melbourne to St. Kilda railway; thence southerly and south-easterly by that railway to Kerferd-road; thence south-westerly by Kerferd-road and a line in continuation thereof to the shore of Hobson's Bay; thence north-westerly and south-westerly by the shore of Hobson's Bay to the Yarra River; thence north-westerly and north-easterly by the Yarra River to the Coode Canal, and thence north-easterly by the Coode Canal and easterly by the Yarra River to Clarendon-street, being the point of commencement.

(To include the electors afloat in Hobson's Bay.)

ELECTORAL DISTRICT OF PRAHRAN:

Commencing at the intersection of Kooyong-road and High-street; thence westerly by High-street to Williams-road; thence southerly by Williams-road to Dandenong-road; thence westerly by Dandenong-road and Wellington-street to St. Kilda-road; thence north-westerly by St. Kilda-road to Commercial-road; thence easterly by Commercial-road to Chapel-street; thence northerly by Chapel-street to the Melbourne to Mordialloc railway; thence south-easterly by that railway to Malvern-road; thence easterly by Malvern-road to Kooyong-road, and thence southerly by Kooyong-road to High-street, being the point of commencement.

ELECTORAL DISTRICT OF PRESTON:

Commencing on the Darebin Creek where Murray-road abuts thereon; thence southerly by the Darebin Creek to Darebin-street; thence westerly by Darebin-street to High-street; thence northerly by High-street to Woolton-avenue; thence westerly by Woolton-avenue and a line in continuation thereof to the Merri Creek; thence generally northerly by the Merri Creek to Bell-street; thence easterly by Bell-street to the east boundary of the City of Coburg; thence northerly by that city boundary to Murray-road, and thence easterly by Murray-road to the Darebin Creek, being the point of commencement.

ELECTORAL DISTRICT OF RESERVOIR:

Commencing on the Merri Creek where the north boundary of the City of Preston abuts thereon; thence easterly by that city boundary to the Upper Plenty-road; thence south-westerly by the Upper Plenty-road to the Darebin Creek; thence generally southerly by the Darebin Creek to Murray-road; thence westerly by Murray-road to the east boundary of the City of Coburg; thence northerly by that city boundary and westerly by the north boundary of the said city to the Merri Creek, and thence northerly by the Merri Creek to the north boundary of the City of Preston, being the point of commencement.

ELECTORAL DISTRICT OF RICHMOND:

Commencing on the Yarra River at Punt-road; thence northerly by Punt-road and Hoddle-street to Victoria-street; thence easterly by Victoria-street to Burnley-street; thence southerly by Burnley-street and a line in continuation thereof to the Yarra River, and thence generally westerly by the Yarra River to Punt-road, being the point of commencement.

ELECTORAL DISTRICT OF RIPPONLEA:

Commencing at the intersection of Alma-road and Kooyong-road; thence southerly by Kooyong-road to Glen Eira-road; thence westerly by Glen Eira-road to Hotham-street; thence southerly by Hotham-street to Brighton-road; thence north-westerly by Brighton-road to Dickens-street; thence north-easterly by Dickens-street to Chapel-street; thence northerly by Chapel-street to Inkerman-street; thence westerly by Inkerman-street to Barkly-street; thence northerly by Barkly-street to Wellington-street; thence easterly by Wellington-street and Dandenong-road to Hotham-street; thence southerly by Hotham-street to Alma-road, and thence easterly by Alma-road to Kooyong-road, being the point of commencement.

ELECTORAL DISTRICT OF RODNEY:

Commencing on the Murray River at a point in line with the south boundary of allotment 1, section A, Parish of Cohuna; thence westerly by a line to Gunbower Creek; thence north-westerly by that creek to the eastern boundary of the Parish of Gannawarra; thence southerly by that boundary to the south-east angle of allotment 77 in the last-named parish; thence north-westerly by the Cohuna-Koondrook road to the eastern angle of allotment 70A; thence westerly by a road to the north-east angle of allotment 71; thence southerly by a road and a line to Barr Creek; thence south-easterly by that creek to a point in line with the road forming the east boundary of allotment 30A; thence southerly by a line and that road to the south-east angle of allotment 29; thence westerly by the road forming the south boundary of the parish to the north-east angle of allotment 5, section F, Parish of Macorna; thence southerly by a road to the north-west angle of allotment 24, section F; thence easterly by the north boundary of that allotment to its north-east angle; thence southerly by the road forming the eastern boundary of the parish to the south-east angle of allotment 25, section F; thence easterly by a three-chain road to the north-east angle of allotment 1A, section C; thence southerly by the road forming the east boundary of that allotment to the Pyramid Creek; thence south-easterly by that creek to the south boundary of the parish; thence westerly by that boundary and the south boundary of the Parish of Tragowel to the Loddon River; thence southerly by the Loddon River to the north boundary of allotment 1, section 15, Parish of Yarrayne; thence easterly by a road to the west boundary of the Parish of Yallook; thence northerly by a road to the north-west angle of section 8A in the latter parish; thence easterly by a road to the north-east angle of allotment 4, section 3, Parish of Whirrakee; thence northerly by a road to the north-west angle of allotment 12F, Parish of Kamarooka; thence easterly by a road to the west boundary of allotment 12G; thence southerly by that boundary and a line to the Piccaninny Creek; thence south-easterly by that creek to a point in line with the east boundary of allotment 12B; thence southerly by a line and that boundary, easterly by the north boundary of allotment 12E and southerly by the west boundary of allotment 12A to the south-west angle of that allotment; thence easterly and north-easterly by a road to the northern angle of allotment 61A; thence south-easterly by the road from Kerang to Runnymede to the south angle of allotment 59B; thence northerly by a road to the north-west angle of allotment 68, Parish of Warragamba; thence easterly by a road and a line to the Echuca and Bendigo Railway; thence south-westerly by that railway to a point in line with the south boundary of allotment J, Parish of Diggora; thence south-easterly by a line and a road to the Campaspe River; thence southerly by that river to the road forming the west boundary of allotment 34, Parish of Bonn; thence southerly by that road, easterly by the road forming the south boundary of the said allotment and north-easterly by the road from Runnymede to Rochester to the north-west angle of allotment 44A; thence easterly by a road to the road forming the west boundary of the Parish of Carag Carag; thence southerly by that road and westerly by the road forming the north boundary of the Parish of Burrumboot East and a line to Lake Cooper; thence south-westerly, north-westerly, and northerly by the margin of that lake to a point in line with the north boundary of allotment 1A, section B, Parish of Corop; thence westerly by a line and a road to the north-west angle of allotment 1, thence southerly by a road, westerly and southerly by roads forming the north and west boundaries of the Parish of Burrumboot, and westerly, southerly, and westerly by roads forming the north and part of the west boundaries of the Parish of Colbinabbin to the west boundary of allotment 32, section C; thence southerly by that boundary and the west boundary of allotment 31 and easterly by the road

forming the south boundary of the parish to the west boundary of the Parish of Cornella; thence southerly by that boundary to the south-west angle of allotment 33B in the said parish; thence easterly by a road to the north-east angle of allotment 68B; thence southerly by a road to the south-east angle of allotment 89; thence south-easterly, southerly, and south-westerly by a road to the south-west angle of allotment 4, section 23, Parish of Redcastle; thence easterly and north-easterly by a road to the south-west angle of allotment 17, section A; thence south-easterly by a road to the Cornella Creek; thence easterly by that creek to the junction of Redcastle Creek; thence southerly by Redcastle Creek to a point in line with the south boundary of allotment 33; thence north-easterly by a line to the south-west angle of the said allotment; thence north-easterly and easterly by a road to the north-east angle of allotment 27; thence southerly by a road to the south-east angle of allotment 16; thence easterly by a line in continuation of the south boundary of the last-named allotment to the south boundary of the County of Rodney; thence north-easterly, easterly, and south-easterly by that county boundary and further south-easterly by the northern boundaries of allotments 12, 10 and 11, section B, Parish of Wirrate, and a line in continuation thereof to the Sandy Creek; thence south-easterly and easterly by that creek to its junction with the Goulburn River; thence southerly by the Goulburn River to the road forming the south boundary of allotment 31A, Parish of Tabilk; thence easterly by that road to the north-west angle of allotment 33A; thence southerly by a road to the south-west angle of that allotment; thence easterly by a road to the north-east angle of allotment 2, section A, Parish of Monea North; thence northerly by a road to the south boundary of the Parish of Bunganail; thence easterly by that boundary to the south-west angle of allotment 51B, Parish of Bunganail; thence northerly by a road to the road forming the north boundary of the parish; thence westerly by that road to the Pranjip or Muddy Creek; thence northerly by that creek to the north-east corner of allotment 37B, section P1, Parish of Dargalong; thence westerly by a road to the north-east angle of allotment 53B, section N; thence northerly by a road to the south-east angle of allotment 176A; thence easterly by the road from Murchison to Violet Town to the south-east angle of allotment 182; thence northerly by a road and a line in continuation thereof to the Goulburn River; thence north-easterly by that river to a point in line with the south boundary of allotment 116, Parish of Toolamba; thence westerly by a line and the south boundaries of allotment 116 and allotment 115 to the south-west angle of the latter allotment; thence northerly by a road to the north-east angle of allotment 129; thence westerly by a road to the south-west angle of allotment 84A; thence northerly by a road to the north-east angle of allotment 108; thence westerly by a road to the south-east angle of allotment 86; thence northerly by a road to the south-east angle of allotment 100, Parish of Mooroopna; thence westerly by a road to the south-west angle of allotment 99; thence northerly by a road to the north-west angle of allotment 53; thence easterly by a road to the north-east angle of that allotment; thence northerly by a road and a line to the Goulburn River; thence generally north-westerly by the Goulburn River to its junction with the Murray River, and thence generally westerly and north-westerly by the Murray River to a point in line with the south boundary of allotment 1, section A, Parish of Cohuna, being the point of commencement.

ELECTORAL DISTRICT OF ST. KILDA:

Commencing at the junction of Barkly-street with Fitzroy-street; thence southerly by Barkly-street to Inkerman-street; thence easterly by Inkerman-street to Chapel-street; thence southerly by Chapel-street to Dickens-street; thence south-westerly by Dickens-street to Brighton-road; thence south-easterly by Brighton-road to Glenhuntly-road; thence westerly by Glenhuntly-road to St. Kilda-street; thence southerly by St. Kilda-street to Head-street; thence westerly by Head-street and a line in continuation thereof to the shore of Port Phillip Bay; thence north-westerly by the shore of Port Phillip Bay and the shore of Hobson's Bay to a point in line with Fitzroy-street, and thence north-easterly by a line and Fitzroy-street to Wellington-street, being the point of commencement.

ELECTORAL DISTRICT OF SANDRINGHAM:

Commencing on the shore of Port Phillip Bay at a point in line with South-road; thence generally south-easterly and north-easterly by the shore of Port Phillip Bay to a point in line with Cromer-road; thence northerly by a line and Cromer-road to Balcombe-road; thence

easterly by Balcombe-road to Charman-road; thence northerly by Charman-road to Latrobe-street; thence easterly by Latrobe-street to the Nepean-highway; thence north-westerly by the Nepean-highway to South-road, and thence westerly by South-road and a line in continuation thereof to the shore of Port Phillip Bay, being the point of commencement.

ELECTORAL DISTRICT OF SCORESBY:

Commencing at the junction of the Cockatoo Creek with the Woori Yallock Creek; thence generally northerly by the Woori Yallock Creek to the south boundary of the Parish of Gruyere; thence westerly by that boundary and the north boundary of the Parish of Mooroolbark to the north-east angle of allotment 26 in the latter parish; thence south by the east boundaries of that allotment and allotment 29A and north-westerly by the road forming the southern boundary of the latter allotment to the north-west angle of allotment 29; thence southerly by a road to the south angle of allotment 25A; thence north-westerly, west, and northerly by a road to the north angle of allotment 22c³; thence south-westerly, west, and north by a road to the north-east angle of allotment 23B²; thence west by a road and the south boundaries of allotments 13 and 10 to the west boundary of the parish; thence south by a road to Lincoln-road; thence north-westerly by Lincoln-road and south-westerly by the Maroondah-highway to the road forming the northern boundary of allotment 41, Parish of Warrandyte; thence north-westerly and west by that road and south by the west boundary of the said allotment to the Mullum Mullum or Deep Creek; thence south-westerly by that creek to the road forming the south boundary of section 23, Parish of Warrandyte; thence westerly by that road and the south boundary of section 24 to the north-east angle of section 26; thence southerly by a road and the west boundary of allotment 28 to the Mullum Mullum or Deep Creek; thence southerly by the east boundary of allotment 128A, Parish of Nunawading, and Heatherdale-road to Canterbury-road; thence westerly by Canterbury-road to Springvale-road; thence southerly by Springvale-road to the Princes-highway; thence south-easterly by the Princes-highway to Heatherton-road; thence easterly by Heatherton-road to the Dandenong Creek; thence northerly by the Dandenong Creek to the road forming the south boundary of allotment 5, Parish of Narree Worrان; thence easterly by that road and the south boundaries of allotments 7 and 8, Parish of Narree Worrان, to the north-west angle of allotment 73; thence southerly by the west boundary of allotment 73 to a two-chain road; thence easterly and northerly by that road to the north-west angle of allotment 1, section 22; thence easterly by the north boundary of that allotment and a road to the Cardinia Creek; thence generally north-easterly by that creek to the two-chain road forming the south boundary of allotment 111; thence north-easterly, south-easterly and again north-easterly by that two-chain road to the south boundary of the Township of Emerald; thence easterly and northerly by the south and east boundaries of the Township of Emerald to the north boundary of allotment 44, Parish of Gembrook; thence easterly by the last-mentioned boundary, the north boundary of allotment 43 and a road to the west angle of allotment 43A; thence easterly and southerly by the north and east boundaries of the last-named allotment and further southerly and easterly by the boundaries of allotment 43 to the most easterly angle of the latter allotment; thence northerly by a road to the road forming the north boundary of allotment 73; thence easterly by the latter road to the Cockatoo Creek, and thence generally north-easterly, north-westerly, and northerly by the Cockatoo Creek to its junction with the Woori Yallock Creek, being the point of commencement.

ELECTORAL DISTRICT OF SWAN HILL:

Commencing on the Murray River where the west boundary of the County of Tatchera abuts thereon; thence generally south-easterly by the Murray River to a point in line with the south boundary of allotment 1, section A, Parish of Cohuna; thence westerly by a line to Gunbower Creek; thence north-westerly by that creek to the eastern boundary of the Parish of Gannawarra; thence southerly by that boundary to the south-east angle of allotment 77 in the last-named parish; thence north-westerly by the Cohuna-Koondrook road to the eastern angle of allotment 70A; thence westerly by a road to the north-east angle of allotment 71; thence southerly by a road and a line to the Barr Creek; thence south-easterly by that creek to a point in line with the road forming the east boundary of allotment 30A; thence southerly by a line and that road to the south-east angle of allotment

29; thence westerly by the road forming the south boundary of the parish to the north-east angle of allotment 5, section F, Parish of Macorna; thence southerly by a road to the north-west angle of allotment 24, section F; thence easterly by the north boundary of that allotment to its north-east angle; thence southerly by the road forming the eastern boundary of the parish to the south-east angle of allotment 25, section F; thence easterly by a three-chain road to the north-east angle of allotment 1A, section C; thence southerly by the road forming the east boundary of that allotment to the Pyramid Creek; thence south-easterly by that creek to the south boundary of the parish; thence westerly by that boundary and the south boundary of the Parish of Tragowel to the Loddon River; thence southerly by the Loddon River to the road forming the north boundary of allotment 101, Parish of Mysia; thence westerly by that road to the Kinypanial Creek; thence westerly by that creek to the road forming the south boundary of allotment 84B; thence westerly by that road to the north-west angle of allotment 115; thence south by a road to the north-east angle of allotment 116; thence westerly by a road to the road forming the east boundary of allotment 18, Parish of Wychitella; thence south-westerly by that road to the south angle of the last-mentioned allotment; thence north by a road to the north-east angle of allotment 27; thence west and south by a road to the south-east angle of allotment 87; thence west by a road to the north-west angle of allotment 38; thence south by a road to the north-east angle of allotment 16, Parish of Terrappee; thence west by a road and south by a 3-chain road to the north-east angle of allotment 22; thence west and north by a road to the north-east angle of allotment 31; thence westerly by a road to the south-west angle of allotment 11, Parish of Narrewillock; thence northerly by a road to the south-east angle of allotment 12; thence westerly by a road to the Avoca River; thence northerly by that river to the south boundary of the Parish of Wycheproof; thence westerly by that boundary to the road forming the eastern boundary of allotment 36, Parish of Teddywaddy; thence southerly, south-westerly, and again southerly by that road to the south-east angle of allotment 67A; thence north-westerly and northerly by a road to the north-west angle of that allotment; thence westerly, southerly, and again westerly by the road forming the southern boundary of the last-mentioned parish to the east boundary of the Parish of Corack East at the north-east angle of allotment 4, section E, in that parish; thence northerly by a road to the south-east angle of allotment 2; thence west by a road and northerly by the west boundaries of the said allotment and allotment 37, section D, and a road to the road forming the north boundary of the parish; thence westerly by that road to the north-west angle of allotment 16, section C, Parish of Corack East; thence southerly by a road to the road forming the south boundary of allotment 53A, Parish of Corack; thence westerly by the latter road to the north-west angle of allotment 68; thence southerly and westerly by a road to the 3-chain road forming the east boundary of allotment 47; thence north-westerly by the last-mentioned road, westerly by the road forming the north boundary of the last-named allotment, and southerly by a road to the south-east angle of allotment 32, Parish of Warmur; thence westerly by a road to the south-east angle of allotment 36; thence south-westerly by the main road from Birchip to Watchem to the north boundary of allotment 26; thence westerly by that boundary, southerly by a road, and westerly by the north boundary of allotment 25 to the north boundary of the Parish of Watchem; thence westerly by that boundary; and further westerly by a three-chain road to the north-west angle of allotment 29, Parish of Wilkur; thence northerly by a road to the north angle of allotment 19; thence south-westerly by the main road from Birchip to Warracknabeal to the south angle of allotment 147, Parish of Bangerang; thence southerly by the west boundary of the last-named parish to the north boundary of the Parish of Werrigar; thence westerly and southerly by the north and west boundaries of the last-named parish to the south-west angle of allotment 35 in that parish; thence easterly by a five-chain road to the north-east angle of allotment 51; thence southerly and westerly by the east and south boundaries of that allotment to the north-east angle of allotment 52; thence southerly by the east boundary of that allotment and westerly by a road to the north-west angle of allotment 26, Parish of Cannum; thence southerly by a road to the south-west angle of that allotment; thence westerly by the roads forming the south boundary of the parish to the south-west angle of allotment 152; thence northerly by the west boundaries of the said parish and the Parish of Yellangip and easterly by the road forming the north boundary of the latter parish to the western boundary of the Parish of Willenabrina; thence northerly by that boundary to the south boundary of the County of Karkaroc;

thence westerly by that county boundary to the road forming the west boundary of the Parish of Wirrbool; thence northerly by that road and the road forming the west boundaries of the Parishes of Nandemarriman and Gaalanungah and easterly by the road forming the north boundary of the latter parish to the west boundary of the Parish of Cambacanya; thence northerly by that boundary and the west boundary of the Parish of Wirrbibial and easterly by the north boundary of the last-named parish to the south-east angle of the Wyperfeld National Park; thence generally northerly by the eastern boundary of the Wyperfeld National Park to the southern boundary of the Parish of Patchewollock; thence easterly by that boundary and the southern boundaries of the Parishes of Denning, Gorya, and Boorong to the south-west angle of allotment 40A in the last-named parish; thence north by the west boundary of the said allotment, and further north by a road and the east boundary of allotment 46B to the north boundary of the parish; thence west by that parish boundary to the south-west angle of allotment 62, Parish of Tyenna; thence north by a road to the north boundary of that parish; thence easterly by that boundary to the west boundary of the Parish of Bimbourie; thence northerly and easterly by the west and north boundaries of that parish to the shore of Lake Tyrrell; thence generally north-easterly by the shore of that lake to the south boundary of the Parish of Eureka; thence easterly by that boundary to the west boundary of the County of Tatchera, and thence northerly by that county boundary to the Murray River, being the point of commencement.

ELECTORAL DISTRICT OF TOORAK:

Commencing on the Yarra River at St. Kilda-road; thence generally easterly by the Yarra River to Kooyong-road; thence southerly by Kooyong-road to Malvern-road; thence westerly by Malvern-road to the Mordialloc to Melbourne railway; thence north-westerly by that railway to Chapel-street; thence southerly by Chapel-street to Commercial-road; thence westerly by Commercial-road to St. Kilda-road, and thence north-westerly by St. Kilda-road to the Yarra River, being the point of commencement.

ELECTORAL DISTRICT OF WILLIAMSTOWN:

Commencing on the shore of Port Phillip Bay at a point in line with Challis-street; thence northerly by a line and Challis-street to Mason-street; thence easterly by Mason-street to Johnston-street; thence northerly by Johnston-street to Blackshaw's-road; thence westerly by Blackshaw's-road to Stephenson-street; thence northerly by Stephenson-street to The Avenue; thence easterly by The Avenue to Derham-street; thence northerly by Derham-street to Fiddian-street; thence easterly by Fiddian-street to Highgate-street; thence northerly by Highgate-street to Stony Creek; thence generally easterly by Stony Creek to the Williamstown railway; thence northerly by that railway to Somerville-road; thence westerly by Somerville-road to Gamon-street; thence northerly by Gamon-street to Mackay-street; thence easterly by Mackay-street, a line and Princess-street to Hyde-street; thence south-westerly by Hyde-street to Harris-street; thence south-easterly by Harris-street to Whitehall-street; thence north-easterly by Whitehall-street to Youell-street; thence south-easterly by Youell-street to the Maribyrnong River; thence southerly by the Maribyrnong River and south-westerly and south-easterly by the Yarra River to the shore of Hobson's Bay, and thence generally south-easterly by the shore of Hobson's Bay and generally westerly by the shore of Port Phillip Bay to a point in line with Challis-street, being the point of commencement.

(To include the electors, Gellibrand Pile Light.)



VICTORIA GOVERNMENT GAZETTE.

Published by Authority.

[Registered at the General Post Office, Melbourne, for transmission by post as a newspaper.]

No. 977]

WEDNESDAY, DECEMBER 2.

[1953

ACTS OF PARLIAMENT.

PROCLAMATION

By His Excellency the Governor of the State of Victoria and its Dependencies in the Commonwealth of Australia, &c., &c., &c.

I, THE Governor of the State of Victoria, in the Commonwealth of Australia, do hereby declare that I have this day assented, in Her Majesty's name, to the Bills passed by the Parliament of the said State, the titles whereof are hereunder set forth, that is to say:—

- No. 5711. "An Act to amend the *Building Societies Act 1928*."
- No. 5712. "An Act to amend Section Fifty of the *Country Fire Authority Act 1944* and Section Seventeen of the *Country Fire Authority Act 1946*."
- No. 5713. "An Act to amend the Law relating to Surveyors."
- No. 5714. "An Act to Prohibit the Manufacture and Preparation of Heroin."
- No. 5715. "An Act to amend the *Workers Compensation Acts*."
- No. 5716. "An Act to increase the Borrowing Powers of The Castlemaine Gas Company."
- No. 5717. "An Act relating to certain Property held in Trust for the purposes of Junior Legacy, Melbourne, and for other purposes."
- No. 5718. "An Act relating to the Commission chargeable by Trustee Companies, and for other purposes."
- No. 5719. "An Act to continue the Operation of the *Prices Regulation Acts*."
- No. 5720. "An Act to amend Section Twenty-one and repeal Section Twenty-three of the *Factories and Shops Act 1934*."
- No. 5721. "An Act to apply out of the Consolidated Revenue the sum of Seven million six hundred and sixty-four thousand five hundred and seventy pounds to the service of the year One thousand nine hundred and fifty-three and One thousand nine hundred and fifty-four."

Given under my Hand and the Seal of the State of Victoria aforesaid, at Melbourne, this twenty-fifth day of November, in the year of our Lord One thousand nine hundred and fifty-three, and in the second year of the reign of Her Majesty Queen Elizabeth II.

(L.S.)

DALLAS BROOKS.

By His Excellency's Command,

JOHN CAIN,
Premier.

GOD SAVE THE QUEEN!

Weights and Measures Acts.

ADDITION TO THE BENALLA AND DISTRICT WEIGHTS AND MEASURES UNION.

PROCLAMATION

By His Excellency the Governor of the State of Victoria and its Dependencies in the Commonwealth of Australia, &c., &c., &c.

WHEREAS by the Weights and Measures Acts, it is amongst other things enacted that at the request of the Councils of all the municipalities concerned, the Governor in Council may by Proclamation declare that any municipality specified in such Proclamation shall be added to and form part of a Union:

And whereas the Borough of Benalla and the Shires of Benalla, Tungamah and Violet Town do constitute a Union under the title of the "Benalla and District Weights and Measures Union" for the purposes of the Weights and Measures Acts:

And whereas the Councils of each of the said municipalities and the Council of the Shire of Cobram have requested that the Shire of Cobram should be added to and form part of the said Union:

Now therefore I, the Governor of the State of Victoria, by and with the advice of the Executive Council thereof, do by this my Proclamation declare that, as from the seventh day of December, 1953, the Shire of Cobram shall be added to and form part of the said Union, and do fix as follows the apportionment among the municipalities of the Union (as reconstituted by this Proclamation) of the expenses devolving on the Union under the said Acts:—

Borough of Benalla	37 per centum.
Shire of Benalla	22 per centum.
Shire of Cobram	20 per centum.
Shire of Tungamah	13 per centum.
Shire of Violet Town	8 per centum.

Given under my Hand and the Seal of the State of Victoria aforesaid, at Melbourne, this twenty-fifth day of November, in the year of our Lord One thousand nine hundred and fifty-three, and in the second year of the reign of Her Majesty Queen Elizabeth II.

(L.S.)

DALLAS BROOKS.

By His Excellency's Command,

L. W. GALVIN,
Chief Secretary.

GOD SAVE THE QUEEN!

Land Acts.

TOWN ALTERED TO TOWNSHIP OF TUNGAMAH.

PROCLAMATION

By His Excellency the Governor of the State of Victoria and its Dependencies in the Commonwealth of Australia, &c., &c., &c.

I THE Governor of the State of Victoria, in the Commonwealth of Australia by and with the advice of the Executive Council of the said State and in pursuance of the provisions contained in section 25 of the *Land Act* 1928 as amended by section 2 of the *Land Act* 1933 do by this my Proclamation substitute the designation of Township distinguished by the name of Tungamah for the designation of Town distinguished by the name of Tharanbega of the area of land in the Parish of Tharanbega designated a Town distinguished by the name of Tungamah by Proclamation dated 15th February 1875 (see *Government Gazette* 1875 page 300).—(T.216⁽³⁾) (T.218⁽²⁾) (C.95190).

Given under my Hand and the Seal of the State of Victoria aforesaid, at Melbourne, this twenty-fifth day of November, in the year of our Lord One thousand nine hundred and fifty-three, and in the second year of the reign of Her Majesty Queen Elizabeth II.

(L.S.) DALLAS BROOKS.

By His Excellency's Command,
R. W. HOLT,
Commissioner of Crown Lands and Survey.

GOD SAVE THE QUEEN!

Land Act 1928.

TOWNSHIP (WEEAWUK) RESCINDED.

PROCLAMATION

By His Excellency the Governor of the State of Victoria and its Dependencies in the Commonwealth of Australia, &c., &c., &c.

I THE Governor of the State of Victoria, in the Commonwealth of Australia by and with the advice of the Executive Council of the said State and in pursuance of the provisions contained in section 25 of the *Land Act* 1928 do by this my Proclamation rescind the Proclamation dated 31st May, 1898, defining a certain area of land in the Parish of Binginwarri as a Township (see *Government Gazette* 1898 page 1952) as reduced by Proclamation dated 2nd November 1914 (see *Government Gazette* 1914 page 5155).—(B.707⁽¹²⁾) (C.93267).

Given under my Hand and the Seal of the State of Victoria aforesaid, at Melbourne, this twenty-fifth day of November, in the year of our Lord One thousand nine hundred and fifty-three, and in the second year of the reign of Her Majesty Queen Elizabeth II.

(L.S.) DALLAS BROOKS.

By His Excellency's Command,
R. W. HOLT,
Commissioner of Crown Lands and Survey.

GOD SAVE THE QUEEN!

Land Acts.

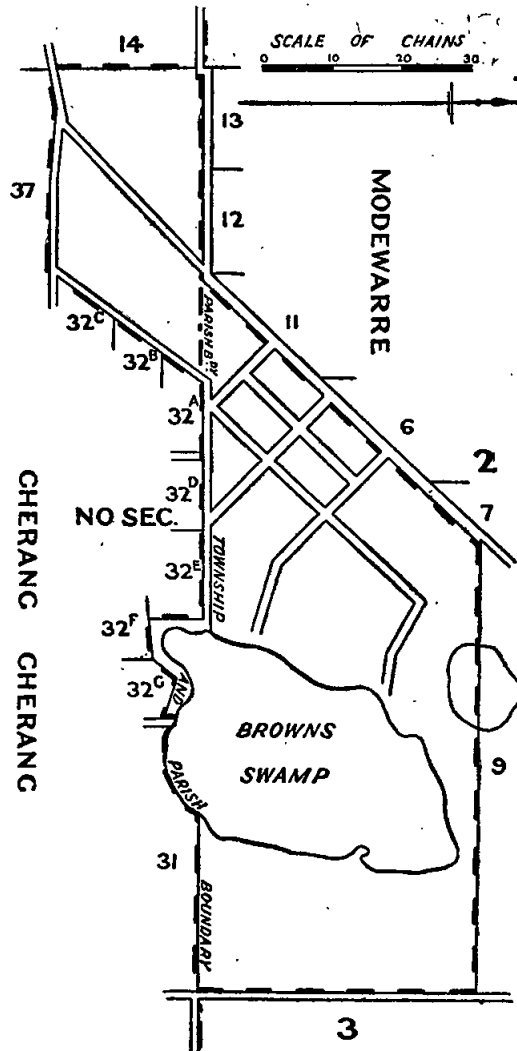
TOWN OF LAYARD AND TOWNSHIP IN THE PARISH OF GHERANG GHERANG RESCINDED AND TOWNSHIP OF MODEWARRE PROCLAIMED.

PROCLAMATION

By His Excellency the Governor of the State of Victoria and its Dependencies in the Commonwealth of Australia, &c., &c., &c.

I THE Governor of the State of Victoria, in the Commonwealth of Australia by and with the advice of the Executive Council of the said State and in pursuance

of the provisions contained in section 25 of the *Land Act* 1928 as amended by section 2 of the *Land Act* 1933 do by this my Proclamation rescind the Proclamation dated 18th February 1861 defining certain areas of land as Towns in so far as it refers to the Town of Layard (see *Government Gazette* 1861 page 405) and the Proclamation dated 1st December 1890 defining a certain area of land in the Parish of Gherang Gherang as a Township (see *Government Gazette* 1890 page 4722) and in lieu thereof do hereby proclaim as a Township distinguished by the name of Modewarre the area of land in the Parishes of Gherang Gherang and Modewarre, County of Grant within the boundaries indicated by conventional township sign on the plan hereunder.—(G.34⁽²⁾) (L.33⁽²⁾) (M.186⁽²⁾) (C.93269).



Given under my Hand and the Seal of the State of Victoria aforesaid, at Melbourne, this twenty-fifth day of November, in the year of our Lord One thousand nine hundred and fifty-three, and in the second year of the reign of Her Majesty Queen Elizabeth II.

(L.S.) DALLAS BROOKS.

By His Excellency's Command,
R. W. HOLT,
Commissioner of Crown Lands and Survey.

GOD SAVE THE QUEEN!

Land Act 1928.
TOWNSHIP IN THE PARISH OF WINJALLOK
RESCINDED.

PROCLAMATION

By His Excellency the Governor of the State of Victoria and its Dependencies in the Commonwealth of Australia, &c., &c., &c.

I THE Governor of the State of Victoria, in the Commonwealth of Australia by and with the advice of the Executive Council of the said State and in pursuance of the provisions contained in section 25 of the *Land Act 1928* do by this my Proclamation rescind the Proclamation dated 18th July 1892 defining certain areas of land as Townships in so far as it refers to the Township in the Parish of Winjallok (see *Government Gazette* 1892 page 3046).—(W.349(4) (C.95511).

Given under my Hand and the Seal of the State of Victoria aforesaid, at Melbourne, this twenty-fifth day of November, in the year of our Lord One thousand nine hundred and fifty-three, and in the second year of the reign of Her Majesty Queen Elizabeth II.

(L.S.) DALLAS BROOKS.

By His Excellency's Command,
R. W. HOLT,
Commissioner of Crown Lands and Survey.

GOD SAVE THE QUEEN!

Country Fire Authority Acts.
SUMMER PERIOD IN RESPECT OF SPECIFIED PARTS
OF THE COUNTRY AREA OF VICTORIA.

PROCLAMATION

By His Excellency the Governor of the State of Victoria and its Dependencies in the Commonwealth of Australia, &c., &c., &c.

WHEREAS by sub-section (2) of section 4 of the *Country Fire Authority Act 1944* it is enacted that the Governor in Council, after consultation by the Chief Secretary of Victoria with the Minister of Forests, may from time to time by Proclamation published in the *Government Gazette* proclaim any period as the summer period in respect of the country area of Victoria or any specified part or parts thereof and, without affecting the generality of the foregoing, may proclaim different summer periods in respect of different parts of the said country area:

And whereas the Chief Secretary and the Minister of Forests have consulted accordingly:

Now therefore I, the Governor of the State of Victoria in the Commonwealth of Australia, by and with the advice of the Executive Council of the said State and in pursuance of the powers conferred by the Country Fire Authority Acts do by this my Proclamation proclaim the period commencing on the third day of December, 1953, and ending on the thirty-first day of March next following to be the "Summer Period" in respect of the parts hereinafter specified of the country area of Victoria, that is to say:

those portions of the Nineteenth Fire Control Region comprised by the municipal districts of the Shires of Charlton and Donald;

those portions of the Twenty-first Fire Control Region comprised by the municipal districts of the Shires of Gordon and Rochester;

those portions of the Twenty-second Fire Control Region comprised by the municipal districts of the City of Shepparton, the Borough of Echuca and the Shires of Cobram, Deakin, Numurkah, Rodney, Shepparton, Tungamah and Waranga;

and the Twenty-third Fire Control Region comprising the municipal districts of the Boroughs of Benalla and Wangaratta and the Shires of Benalla, Oxley, Rutherglen, Wangaratta and Yarrawonga.

Given under my Hand and the Seal of the State of Victoria aforesaid, at Melbourne, this first day of December, in the year of our Lord One thousand nine hundred and fifty-three, and in the second year of the reign of Her Majesty Queen Elizabeth II.

(L.S.) DALLAS BROOKS.

By His Excellency's Command,
L. W. GALVIN,
Chief Secretary.

GOD SAVE THE QUEEN!

Police Offences Act 1928.
EXTENSION OF THE PROVISIONS OF SECTION 5
TO THE SHIRE OF BUNGAREE.

PROCLAMATION

By His Excellency the Governor of the State of Victoria and its Dependencies in the Commonwealth of Australia, &c., &c., &c.

IN pursuance of the provisions contained in section 4 of the *Police Offences Act 1928*, I, the Governor of the State of Victoria, in the Commonwealth of Australia, by and with the advice of the Executive Council of the said State, do by this my Proclamation extend the provisions of section 5 of the said Act to the Shire of Bungaree.

Given under my Hand and the Seal of the State of Victoria aforesaid, at Melbourne, this first day of December, in the year of our Lord One thousand nine hundred and fifty-three, and in the second year of the reign of Her Majesty Queen Elizabeth II.

(L.S.) DALLAS BROOKS.

By His Excellency's Command,
L. W. GALVIN,
Chief Secretary.

GOD SAVE THE QUEEN!

BANK HALF-HOLIDAY.

PROCLAMATION

By His Excellency the Governor of the State of Victoria and its Dependencies in the Commonwealth of Australia, &c., &c., &c.

IN pursuance of the provisions of the Banks and Currency Acts, I, the Governor of the State of Victoria, in the Commonwealth of Australia, do by this my Proclamation appoint the day and date named hereunder a special day to be observed as a Bank Half-Holiday at the place mentioned, that is to say:—

*Bank Half-Holiday from the Hour of Eleven o'clock
in the forenoon:—*

THURSDAY, 10TH DECEMBER, 1953, at Camperdown.

Given under my Hand and the Seal of the State of Victoria aforesaid, at Melbourne, this twenty-fifth day of November, in the year of our Lord One thousand nine hundred and fifty-three, and in the second year of the reign of Her Majesty Queen Elizabeth II.

(L.S.) DALLAS BROOKS.

By His Excellency's Command,
L. W. GALVIN,
Chief Secretary.

GOD SAVE THE QUEEN!

CHRISTMAS AND NEW YEAR HOLIDAYS.

IT is hereby notified that on—

FRIDAY, THE 25TH DECEMBER, 1953,
*MONDAY, THE 28TH DECEMBER, 1953, and
FRIDAY, THE 1ST JANUARY, 1954,

the Public Offices will be closed, such days having been appointed by or under the *Public Service Act 1946* to be observed as holidays in the Public Offices throughout the State of Victoria.

This notice relates only to the closing of the State Public Offices. All inquiries regarding holidays in other offices and in shops and industry should be directed to the Department of Labour, Old Treasury Building, Spring-street, Melbourne, C.1. (Telephone MF 0321, Extension 266 or 882.)

* (*Vide* Proclamation published on page 4979 of *Government Gazette*, 28th October, 1953.)

L. W. GALVIN,
Chief Secretary.

Chief Secretary's Office,
Melbourne, C.1., 30th November, 1953.

PUBLICATION OF THE "VICTORIA GOVERNMENT
GAZETTE."

IT is hereby notified that, owing to the Christmas and New Year Holidays, the last issue of the *Victoria Government Gazette* for the year 1953, will be published on Wednesday, the 23rd December, 1953, except if special circumstances shall require otherwise.

The next *Gazette* after the 23rd December, 1953, will be published on Wednesday, the 6th January, 1954, and thereafter on each Wednesday, as usual.

W. M. HOUSTON,
Government Printer.

APPOINTMENTS.

HIS Excellency the Governor of the State of Victoria, by and with the advice of the Executive Council thereof, has, by Orders made on the 25th day of November, 1953, been pleased to make the under-mentioned appointments, viz.:

CHIEF SECRETARY'S DEPARTMENT.
Governor (Acting) of Gaol.

IAN GORDON GRINDLAY,
pursuant to the provisions of the *Gaols Act 1928*, to be Governor (Acting) of the Bendigo Gaol, from the 23rd November, 1953, to the 6th December, 1953, both dates inclusive, during the absence on leave of Reginald John Souter.

Licensing Inspector.

ARTHUR LESLIE BELL, Inspector of Police,
pursuant to the provisions of the Licensing Acts, to be a Licensing Inspector for each and every Licensing District in the State of Victoria, *vice* Alan Wallace Reid, resigned.

Inspector of Weights and Measures (Weighbridges).

ROBERT STEPHEN BROWN,
pursuant to the provisions of the Weights and Measures Acts, to be an Inspector of Weights and Measures (Weighbridges), Central Administration, Weights and Measures Branch, for a period of three months from the 25th November, 1953.

DEPARTMENT OF CROWN LANDS AND SURVEY.
Bailiff of Crown Lands.

PETER JELICO ALLEN, of Moe Recreation Reserve, Moe,
to be a Bailiff of Crown Lands, without salary.

FORESTS DEPARTMENT.

Poundkeepers of Forest Pounds.

CHARLES ALEXANDER EALES, Chief Forester,
to be Poundkeeper of Sunday Creek Forest Pound, Parish of Clonbinane, *vice* A. J. Threader, transferred;

DONALD MURRAY THOMPSON, Chief Forester,
to be Poundkeeper of Dargile Forest Pound, Parish of Dargile, *vice* W. J. C. Dempsey, transferred;

WILLIAM JAMES EDGAR, Forester,
to be Poundkeeper of Police Paddock Forest Pound, Parish of Cooramadda, *vice* D. M. Thompson, transferred;

GEOFFREY REGINALD POLLARD, Forester,
to be Poundkeeper of Bet Bet Forest Pound, Parish of Havelock, *vice* G. K. Treloar, transferred; and

GEOFFREY KILFEDER TRELOAR, Forester,
to be Poundkeeper of Psyche Bend Forest Pound, Parish of Mildura, *vice* K. F. McRae, transferred.

LAW DEPARTMENT.

Magistrates.

JOHANNE MARIE SOFFY COLLEDGE, 51 Through-road,
Burwood,

DONALD RUTHERFORD MORELL, 37 High-street, Mornington,

EDWIN ALDERSON, Anderson-street, Sunbury,

HENRY WILLIAM FITCH, Post Office, Yarra-street,
Warrandyte,

ROBERT JAMESON O'MEARA, 267 Bay-street, North
Brighton, and

JOHN METCALFE, Beach-road, Shoreham,

to Keep the Peace in the Central Bailiwick of the State of Victoria.

Commissioners for Taking Declarations, &c.

MARY ANASTASIA CAREY, 150 Pascoe Vale-road, Moonee
Ponds,

CHARLES FAULKNER DODD, 39 Chaffey-avenue, Mildura,
JOHN CHRISTIAN PINNOW, Oxford-street, North Geelong,
and

MICHAEL MULLINS NOLAN, 7 Grant-street, Bacchus
Marsh,

to be Commissioners for taking Declarations and Affidavits, pursuant to the provisions of the *Evidence Act 1928*, to resign upon removing from the neighbourhood of the addresses stated.

Probation Officer for Children's Court.

ROBERT HOLDEN FORD, The Rectory, Beechworth,
to be a Probation Officer, pursuant to the provisions of the *Children's Court Act 1928*, for the Children's Court at Beechworth.

Clerk of Children's Court.

ALBERT GORDON MCCALLUM,
to be Clerk of the Children's Court at Dandenong, Berwick, Cranbourne, and Pakenham, during the absence on annual leave of C. F. Lewis, to take effect from the date of commencement of duty.

Sworn Valuators.

JOHN CECIL WALLIS, 48 Gurr-street, East Geelong,
to be a Sworn Valuator for the Counties of Grant, Polwarth, and Grenville, pursuant to the provisions of the *Transfer of Land Act 1928*; and

ROY ANGUS MACLEOD, care of G. D. Langridge and Son,
30 Market-street, Melbourne,
to be a Sworn Valuator for the Counties of Bourke and Mornington, pursuant to the provisions of the *Transfer of Land Act 1928*.

DEPARTMENT OF THE TREASURER.

Receiver of Revenue (Acting).

JOHN BOWHAY WARE
to act temporarily as Receiver of Revenue, Taxation Office, 436 Lonsdale-street, Melbourne, during the absence of R. Brown.

DEPARTMENT OF WATER SUPPLY.

Waterworks Trust Commissioner.

WILLIAM JOHN WHITE
to be a Commissioner of the Moe Waterworks Trust, *vice* James Campbell Gleeson, resigned, to hold such office from the date hereof until the 10th August, 1957, subject to the provisions of the Water Acts.

A. MAHLSTEDT,

Clerk of the Executive Council.

At the Executive Council Chamber,
Melbourne, 25th November, 1953.

RESIGNATIONS.

HIS Excellency the Governor of the State of Victoria, by and with the advice of the Executive Council thereof, has, by Orders made on the 25th day of November, 1953, accepted the resignations of the persons named hereunder of the offices mentioned, viz.:

CHIEF SECRETARY'S DEPARTMENT.

FREDERICK HUTCHINSON CLARK, as Registrar of Births and Deaths at Cranbourne.

LAW DEPARTMENT.

HENRY WILLIAM TIBBALLS, from the Commission of the Peace for the Eastern Bailiwick of the State of Victoria.

WILLIAM STUART GRIMSHAW, from the Commission of the Peace for the Eastern Bailiwick of the State of Victoria.

A. MAHLSTEDT,

Clerk of the Executive Council.

At the Executive Council Chamber,
Melbourne, 25th November, 1953.

JUSTICE OF THE PEACE EMPOWERED TO CONSENT TO THE MARRIAGE OF MINORS.

HIS Honour the Chief Justice has been pleased to empower the under-mentioned Justice of the Peace to consent to the Marriage of Minors, under the provisions of the *Marriage Act 1928*—

Name.	Residence.	Jurisdiction.
George Percy Frencham	Stawell	Within the Stawell district

Prothonotary's Office,
Melbourne, 30th November, 1953.

A. G. BOOTH,
Prothonotary.

CONTRACTS ACCEPTED.—(Series 1953-54.)
REQUISITES FOR EDUCATION DEPARTMENT.

SCHEDULE No. 1.

REQUISITES (JUNIOR SCHOOL), EDUCATION DEPARTMENT.

Contract from 1st November, 1953 to 31st October, 1954.

1953/1765.— <i>W. and G. Dean Pty. Ltd.</i>	Security, £50.
1953/1766.— <i>L. and I. Glenn Pty. Ltd.</i>	Security, £30.
1953/1767.— <i>S. H. Isaacs</i>	Security, £30.
1953/1768.— <i>Law Somner Pty. Ltd.</i>	Security, £12.
1953/1769.— <i>Lincoln Mills (Australia) Ltd.</i>	Security, £10.
1953/1770.— <i>R. E. Mustow</i>	Security, £90.
1953/1771.— <i>McPherson's Ltd.</i>	Security, £3.
1953/1772.— <i>Sands and McDougall Pty. Ltd.</i>	Security, £140.
1953/1773.— <i>C. E. Tims and Son</i>	Security, £65.

Where the name of the supplier opposite any item is shown in italics, with the sign (A), no contract has been executed nor security lodged; requirements of such items are to be purchased from the supplier named, under Tender Board Agreement.

Item No.	Description of Articles.	Rate.	Name of Contractor.
NUMBER.			
1	Tablets, wooden, reversible, 1" square x $\frac{1}{8}$ ", in packets of 500 per doz. packets	7 4 0	Sands and McDougall Pty. Ltd.
2	Sticks, coloured (plastic) $\left\{ \begin{array}{l} 2" \text{ long} \\ 4" \text{ " } \\ 6" \text{ " } \end{array} \right\}$ $\frac{3}{16}$ " thick, in packets of 100	Purchase (Clause 67).
3	Crayons, coloured (assorted colours), in packets of 12	0 3 9	R. E. Mustow
DRAWING, WRITING, AND COLOUR WORK.			
4	Chalkboards, Green, 16" x 12" (Timson Plate) per doz.	1 13 0	C. E. Tims and Son
5	Chalk, white (in boxes of 1 gross), "Belco" per doz. boxes	1 6 9	
6	Chalk, coloured (in boxes of 1 gross), twelve colours. (Pre-dominant colours to be yellow, orange, light green, pink and light red), "Belco", No. 60A.	3 2 0	R. E. Mustow
7	Brushes (hair), No. 8 $\left\{ \begin{array}{l} \frac{1}{2}" \text{ round} \\ \frac{1}{2}" \text{ flat} \end{array} \right\}$ per doz.	0 13 9 1 16 0	
8	Colours:—Powder, water soluble (Ostwald Standard). In 3 oz. packets In 20 oz. packets	0 12 0 Not required	W. and G. Dean Pty. Ltd.
9	Newsprint 15" x 10" in packets of 40 sheets	
MANUAL WORK—NEEDLEWORK.			
10	Plain white card, 8" squares (white lined chipboard, caliper .020), in packets of 50	..	Obtain from Government Printer
11	Wool, fine, 4-ply, ten colours, in 1-oz. skeins, bright colours, "Golden Wattle". (Colours—red, two shades; blue, green, two shades; yellow, orange, purple, brown and black)	0 15 9½*	Lincoln Mills (Australia) Ltd.
MANUAL WORK—PAPER FOLDING AND CUTTING.			
(One Colour to Packet.)			
12	Surface Paper, 4" squares—(12 Colours) $\left\{ \begin{array}{l} \text{In packets} \\ \text{of 100.} \end{array} \right\}$ per ten packets	0 12 0	Sands and McDougall Pty. Ltd.
13	Pulp paper, 6" squares—(7 Colours) $\left\{ \begin{array}{l} \text{Squares to} \\ \text{be cut true} \end{array} \right\}$	0 7 0	
14	Scissors, Kindergarten, metal per gross	4 7 0	S. H. Isaacs
CLAY MODELLING.			
15	Glyptokos, or other approved make equal thereto, grey colour, 1 lb. wrapped packets without cartons. In $\frac{1}{4}$ -lb. sticks, packed in cases of 84 lb. (600 lb.) per lb.	0 0 6	R. E. Mustow
GIFTS AND OCCUPATIONS.			
16	Coloured Beads, plastic, $\frac{1}{2}$ ", in boxes of 100 per doz. boxes	3 3 0	L. and I. Glenn Pty. Ltd.
17	Laces, plastic, fine (assorted colours) for threading beads per gross	0 12 0	

* Item No. 11, Less 2½% discount for payment before 20th of month following month of delivery.

CONTRACTS ACCEPTED.—(Series 1953-54)—continued.

Item No.	Description of Articles.	Rate.	Name of Contractor.
SCHEDULE No. 1—continued.			
MANUAL WORK—WEAVING, ETC.			
		£ s. d.	
18	Raffia, natural, without glycerine per lb.	0 5 9	Law Somner Pty. Ltd.
19	„ coloured, without glycerine „	0 9 6	
20	Wire, fine, 1-lb. coils „	Purchase (Clause 67)
21	„ coarse „	
22	Needles, knitting, No. 12; composition, medium sets of 4 .. per set	Law Somner Pty. Ltd.
23	„ weaving, spring grip per doz.	
24	„ raffia, packets of 25, with point per doz. packets	1 10 0	
25	„ rug „	
26	Rings, brass, 1½” per doz.	Purchase (Clause 67)
27	„ brass, 2” „	
28	Brushes, stencilling, No. 2, ½” each	Thos. Warburton Pty. Ltd. (A)
29	Knives, stencilling, 2-edge cutter „	
30	Twine, white, fine, four balls to lb. per ball	
31	Cardboard, plain, 24” x 24”, 8-sheet per doz. sheets	
32	Fret-saw frames, 12” each	0 4 8	McPherson's Ltd.
33	„ blades, in dozens, 5” per doz.	0 1 0	
34	Coping-saws each	0 4 2	Purchase (Clause 67)
35	Coping-saw blades, in dozens per doz.	0 1 8	
36	Hammers, light, steel, 8-oz. each	0 4 10	W. and G. Dean Pty. Ltd.
37	Coins, cardboard, 175 coins in a box per box	
38	Scales and weights, avoirdupois, ¼ oz. to 2 lb., in sets .. per set	Purchase (Clause 67)
39	Multum-in-Parvo sheets, packets of 100 per packet	
40	Shellac, orange, in lbs. per lb.	0 5 0	Purchase (Clause 67)
41	Cane, for weaving, fine, in 1-lb. bundles, No. 11 „	
42	„ for weaving, medium, in 1-lb. bundles, No. 12 „	

REQUISITES FOR EDUCATION DEPARTMENT.

SCHEDULE No. 2.

EXERCISE BOOKS AND REQUISITES, EDUCATION DEPARTMENT.

Contract from 1st November, 1953, to 31st October, 1954.

- 1953/1774.—Corrugated Fibre Container Pty. Ltd. .. Security, £10.
- 1953/1775.—J. J. Davies and Sons Pty. Ltd. .. Security, £7.
- 1953/1776.—John Dickinson & Co. (Aust.) Ltd. .. Security, £50
- 1953/1777.—Modern Printing Co. Pty. Ltd. .. Security, £10.
- 1953/1778.—R. E. Mustow. .. Security, £20.
- 1953/1779.—Redmond, Inglis, and Co. Pty. Ltd. .. Security, £20.
- 1953/1780.—Sands and McDougall Pty. Ltd. .. Security, £5.
- 1953/1781.—Spicers (Australia) Ltd. .. Security, £7.

All supplies under this Schedule will be ordered by the Stores Officer, Education Department, and must be delivered as directed by him.

Item No.	Description of Articles.	Rate.	Name of Contractor.
		£ s. d.	
1	Compasses, 4” legs per doz.	0 8 11	Sands and McDougall Pty. Ltd.
2	„ wooden, 12” legs, rubber tip „	3 9 0	
3	Erasers, blackboard „	1 0 0	J. J. Davies and Sons Pty. Ltd.
4	Pastels, 12 in a box “Reeves” per doz. boxes	0 8 10½	
5	Rulers, box, flat, 12”, marked in inches, eighths, and metric measures, No. 150 per doz.	0 2 9	R. E. Mustow
6	Squares, set metal, 45°, 5” side „	0 2 9	
7	„ „ 60°, 6” side „	0 2 9	Purchase (Clause 67)
8	„ T. 18”, oiled „	
9	„ T. 24”, oiled „	
10	„ T. 42”, oiled „	
11	Ink wells (plastic), covered, to fit 1½” hole per gross	Redmond, Inglis and Co. Pty. Ltd.
12	Slate cloth, on rollers, 52” x 36” each	
13	Slates or approved substitute, 9½” x 6½” per doz.	Not required	Redmond, Inglis and Co. Pty. Ltd.
14	Books, exercise, 4-sheet, foolscap quarto, 8” x 6½”, red and blue rulings, 2 cm. from red to red and 6 mm. from blue to blue. Quality of the paper to be cream laid, 19 lb. large post 16½” x 21”, 480 sheets to the ream, hard engine sized. Cover to be of white chipboard, green marbled. 014-015, printed. “Exercise Book, Grades I. and II.” and may bear a trade symbol per gross	2 17 0	

CONTRACTS ACCEPTED.—(Series 1953-54)—continued.

Item No.	Description of Articles.	Rate.	Name of Contractor.
SCHEDULE NO. 2—continued.		£ s. d.	
15	Books, exercise, 4-sheet, 9" x 7", red and blue rulings, 17 mm. from red to red and 5 mm. from blue to blue. Quality of paper to be as prescribed for Item 14. Cover to be of green chipboard .014-.015, printed "Exercise Book, Grade III.", and may bear a trade symbol	per gross 3 6 3	Redmond, Inglis and Co. Pty. Ltd.
16	Books, exercise, 4-sheet, 9" x 7", red and blue rulings, 17 mm. from red to red and 4 mm. from blue to blue. Quality of paper to be as prescribed for Item 14. Cover to be of green chipboard .014-.015, printed "Exercise Book, Grade IV.", and may bear a trade symbol	" 3 6 3	Spicers (Australia) Ltd.
17	Books, exercise, 4-sheet, foolscap quarto, 8" x 6½" with faint ruling 8 or 9 mm. from line to line. Quality of paper to be as prescribed for Item 14. Cover to be blue pressings, quad. cap., 72 lb., printed "Exercise Book," and may bear a trade symbol	" 2 11 9	Redmond, Inglis and Co. Pty. Ltd.
18	Books, exercise, 8-sheet, size 9" x 7", with faint ruling 8 or 9 mm. from line to line. Quality of paper to be as prescribed for Item 14. Cover to be white chipboard, printed in bronze blue, design and quality to be as prescribed for Item 14	" 4 16 0	John Dickinson and Co. (Aust.) Ltd.
19	Books, exercise, 12-sheet, size 9" x 7", ruling, quality of paper, and cover to be as prescribed for Item 18	" 6 11 9	
20	Books, exercise, 24-sheet, 1 section, size 9" x 7", cover, ruling and quality of paper to be as prescribed for Item 18½ bound	" 16 8 0	Redmond, Inglis and Co. Pty. Ltd.
21	Books, exercise, nature study, 4-sheet, foolscap quarto, 8" x 6½", with faint ruling, 8 or 9 mm. from line to line, interleaved with white cartridge paper, quad. cap., 60 lb., wood free, opaque. Writing paper to be as prescribed for Item 14. Cover to be of white chipboard .014-.015, printed in brown, "Nature Study"	" 3 2 6	
22	Books, exercise, mapping, 8-sheet quarto, 9" x 7", Burnie cream laid paper, plain—cover to be of marble chipboard, printed "Exercise Book—Mapping"	" 4 16 0	Spicers (Australia) Ltd.
23	Books, exercise, science, 5-sheet, 9" x 7", quality of paper and cover to be as prescribed for Item 14, cover to be red, printed "Science Book". The leaves to be lithographed, faint ruled on one side and in tenths on the reverse side, the tenths to appear on the right-hand side when the book is opened, the inch ruling to be slightly thicker to show the inch lines distinctly. Each page to contain 48 1" squares, 8 down, 6 across	" 4 17 6	Modern Printing Co. Pty. Ltd.
24	Books, drawing, pastel, infant, 6 leaves, 8" x 6½", stapled along the longer side, interleaved with tissue paper, dove grey pastel paper, double crown, 63 lb., cover grey, printed "Pastel Book, Infant Department"	" 3 4 6	Redmond, Inglis and Co. Pty. Ltd.
25	Books, drawing, pastel, 8 leaves, 10½" x 7½", stapled along the longer side, interleaved with tissue paper, dove grey pastel paper, double crown, 63 lb., cover grey, printed "Pastel Book, Junior and Senior Departments"	" 5 10 3	
26	Books, drawing, line, infant, 8 leaves, 8" x 6½", stapled along longer side, white cartridge paper, quad. cap., 60 lb. Cover to be blue pressings, quad. cap., 72 lb., 480 sheets, printed "Drawing Book, Infant Department"	" 2 5 6	
27	Books, drawing, line, 8 leaves, 10½" x 7½", stapled along longer side, white cartridge paper, imperial, 56 lb., 480 sheets, smooth, wood free, opaque. Cover to be blue pressings, quad. cap., 72 lb., 480 sheets, printed "Drawing Book, Junior and Senior Departments"	" 3 11 9	Modern Printing Co. Pty. Ltd.
28	Containers, cardboard, corrugated fibre, 16" x 12" x 12" ..	each 0 2 5	Corrugated Fibre Container Pty. Ltd. Purchase (Clause 67)
29	Containers, cardboard, corrugated fibre, 12" x 12" x 12" ..	"	
30	Containers, cardboard, corrugated fibre, 12" x 9" x 12" ..	"	Corrugated Fibre Container Pty. Ltd.
31	Containers, cardboard, corrugated fibre, 15" x 9½" x 12" ..	0 1 10½	
32	Containers, cardboard, corrugated fibre, 15" x 9½" x 4" ..	0 1 2½	
33	Containers, cardboard, corrugated fibre, 20" x 15" x 12" ..	0 3 3½	
34	Ink cans with spout, 1 pint, non-rusting ..	"	Not required
35	Ink trays, 40-hole, japanned metal ..	"	

Approved—J. CAIN, Treasurer. 18.11.53.

REQUISITES FOR EDUCATION DEPARTMENT.

- Schedule No. 3 Chemicals for Science Classes for District High Schools and Higher Elementary Schools, &c.
- Schedule No. 4 Requisites for Science Classes for District High Schools and Higher Elementary Schools, &c.
- Schedule No. 5 Utensils and Requisites for Girls' Schools, Cookery and Needlework Centres.

Requirements under the above-mentioned Schedules for the period from 1st November, 1953, to 31st October, 1954, are to be obtained in accordance with the provisions of Clause 67, Part V., Stores and Transport Regulations.

W. H. RUTHERFORD,
Secretary to the Tender Board.

18th November, 1953.

CONTRACTS ACCEPTED.—(Series 1953-54.)

GENERAL STORES.

SCHEDULE No. 69.

STATIONERY, GENERAL.

Contract from 1st November, 1953, to 31st October, 1954.

1953/1782.—Angus and Co. Pty. Ltd.	Security, £15.
1953/1783.—Arnold Ribbon Co.	Security, £10.
1953/1784.—W. and G. Dean Pty. Ltd.	Security, £25.
1953/1785.—Dunlop Rubber Australia Ltd.	Security, £35.
1953/1786.—Edwards Dunlop and Co. Ltd.	Security, £11.
1953/1787.—John M. Hardie and Co.	Security, £5.
1953/1788.—John Jackson and Co. Pty. Ltd.	Security, £18.
1953/1789.—R. E. Mustow	Security, £50.
1953/1790.—Ormiston Rubber Co. Pty. Ltd.	Security, £7.
1953/1791.—Sands and McDougall Pty. Ltd.	Security, £120.
1953/1792.—Spicers (Australia) Ltd.	Security, £15.
1953/1793.—John Withers & Son Pty. Ltd.	Security, £25.

All supplies under this Schedule will be ordered by the Stores Officer, Education Department, and must be delivered as directed by him.

Item No.	Description of Articles.	—	Rate.	Name of Contractor.
1	Balances, Letter, with weights, $\frac{1}{2}$ oz. to 16 oz. (26 only)	each	..	Purchase (Clause 67)
2	Bands, elastic, assorted, 2" to 3 $\frac{1}{2}$ ", assorted widths, 61 $\frac{1}{4}$ to 64 $\frac{1}{4}$, in boxes of 1 gross	per box	0 9 4*	
3	" elastic, 0 $\frac{1}{2}$ ", 2" x $\frac{1}{2}$ " x $\frac{1}{32}$ ", in boxes of 1 gross	"	0 4 6*	Dunlop Rubber Australia Ltd.
4	" elastic, 00 $\frac{1}{2}$ ", 2 $\frac{1}{2}$ " x $\frac{1}{2}$ " x $\frac{1}{32}$ ", in boxes of 1 gross	"	0 5 2*	
5	" elastic, 000 $\frac{1}{2}$ ", 3" x $\frac{1}{2}$ " x $\frac{1}{32}$ ", in boxes of 1 gross	"	0 5 9*	
6	" elastic, 0000 $\frac{1}{2}$ ", 3 $\frac{1}{2}$ " x $\frac{1}{2}$ " x $\frac{1}{32}$ ", in boxes of 1 gross	"	0 6 3*	
7	" elastic, flat, 4 $\frac{1}{2}$ " x $\frac{1}{2}$ " x $\frac{1}{16}$ ", in boxes of 1 gross	"	1 7 3*	
8	" elastic, flat, 6" x $\frac{1}{2}$ " x $\frac{1}{16}$ ", in boxes of 1 gross	"	1 13 6*	
9	" elastic, thread, grey, 1 $\frac{1}{8}$ " x $\frac{1}{16}$ " x $\frac{1}{32}$ ", in boxes of 1 gross, No. 10	per doz. boxes	0 12 2*	
10	" elastic, thread, grey, 1 $\frac{1}{8}$ " x $\frac{1}{16}$ " x $\frac{1}{32}$ ", in boxes of 1 gross, No. 12	"	0 13 6*	
11	" elastic, thread, grey, 2" x $\frac{1}{16}$ " x $\frac{1}{32}$ ", in boxes of 1 gross, No. 14	"	0 15 5*	
12	" elastic, thread, grey, 3" x $\frac{1}{16}$ " x $\frac{1}{32}$ ", in boxes of 1 gross, No. 18	"	0 19 6*	
13	Baskets, document, wire, demy	each	0 9 9	Sands and McDougall Pty. Ltd.
14	" document, wire, foolscap	"	0 2 2†	
15	" waste paper, bronze wire, round, top 13" in diameter, bottom 7 $\frac{1}{2}$ " diameter, height 13", 8 gauge top ring, 10 gauge bottom ring, 16 gauge in body	"	0 5 6	Sands and McDougall Pty. Ltd.
16	" waste paper, square, 10 $\frac{1}{2}$ ", 8 gauge edges, 14 gauge in body, galvanized wire	"	..	Purchase (Clause 67)
17	Books—Bibles, Church of England, Ruby	"	..	
18	Binders, metal fasteners, with washers, No. 641, in boxes of 1 gross	per box	0 3 3†	Edwards Dunlop and Co. Ltd.
19	" metal fasteners, with washers, No. 642, in boxes of 1 gross, " Firmfast "	"	0 3 0	John Withers and Son Pty. Ltd.
20	" metal fasteners, with washers, No. 643, in boxes of 1 gross, " Firmfast "	"	0 3 3 $\frac{1}{2}$	
21	" metal fasteners, with washers, No. 644, in boxes of 1 gross, " Firmfast "	"	0 3 8 $\frac{1}{2}$	
22	" metal fasteners, with washers, No. 645, in boxes of 1 gross, " Firmfast "	"	0 4 2 $\frac{1}{2}$	
23	" metal fasteners, with washers, No. 646, in boxes of 1 gross, " Firmfast "	"	0 4 9 $\frac{1}{2}$	
24	" screw, brass, 1"	per doz.	0 2 8 $\frac{1}{2}$	
25	" screw, brass, 1 $\frac{1}{2}$ ", No. 603	"	0 3 0 $\frac{1}{2}$	Sands and McDougall Pty. Ltd.
26	" screw, brass, 2"	"	0 3 3	
27	" screw, brass, 2 $\frac{1}{2}$ "	"	0 3 4 $\frac{1}{2}$	
28	Bodkins, with eye, rivetted through handle, 7" blade	each	0 5 1	
29	" with eye, 4 $\frac{1}{2}$ " blade	"	0 2 6†	Edwards Dunlop and Co. Ltd.
30	Bowls, glass, Bankers', 3 $\frac{1}{2}$ " diameter at top	"	0 0 6 $\frac{1}{2}$	R. E. Mustow
31	Boxes, cloth covered, for ledger cards, 4" x 6"	"	0 4 7	John Withers and Son Pty. Ltd.
32	" paper covered, for ledger cards, 6" x 8"	"	0 7 8	Sands and McDougall Pty. Ltd.
33	" cash, 8", with trays, Jackson's lock	}	..	Purchase (Clause 67)
34	" cash, 12", with trays, Jackson's lock } 4 lever		..	
35	" 14", with trays, Jackson's lock		..	
Brushes, Artists—				
36	Sable (red), crow, finest, in quills, Winsor and Newton's	per doz.	1 12 0	}
37	Sable (red), duck, finest, in quills, Winsor and Newton's	"	2 12 6	
38	Sable (red), goose, finest, in quills, Winsor and Newton's	"	6 0 0	W. and G. Dean Pty. Ltd.
39	Sable (red), large swan, finest, in quills, Winsor and Newton's	each	2 0 0	}
40	Sable (red), small swan, finest, in quills, Winsor and Newton's	"	1 1 6	
41	Brushes, damping, felt and rubber, 3 $\frac{1}{2}$ "	"	..	Purchase (Clause 67)

* Rates less 33 $\frac{1}{3}$ %, also settlement discount of 2 $\frac{1}{2}$ % for payment by end of month following month of delivery.
 † Less 2 $\frac{1}{2}$ % 30 days.

CONTRACTS ACCEPTED.—(Series 1953-54)—continued.

Item No.	Description of Articles.	—	Rate.	Name of Contractor.
SCHEDULE No. 69—continued.				
			£ s. d.	
42	Brushes litho., sable, Winsor and Newton's, Series 16, No. 0 ..	per doz.	1 4 0	W. and G. Dean Pty. Ltd.
43	" litho., sable, Winsor and Newton's, Series 16, No. 1 ..	"	1 6 6	
44	" litho., sable, Winsor and Newton's, Series 16, No. 2 ..	"	1 13 0	
45	" litho., sable, Winsor and Newton's, Series 16, No. 3 ..	"	1 16 6	
46	" litho., sable, Winsor and Newton's, Series 16, No. 4 ..	"	2 12 6	
47	" litho., sable, Winsor and Newton's, Series 16, No. 5 ..	"	3 7 6	
48	" litho., sable, Winsor and Newton's, Series 16, No. 6 ..	"	4 10 0	
49	" litho., sable, Winsor and Newton's, Series 16, No. 7 ..	"	6 0 0	Purchase (Clause 67)
50	" paste and gum, 1/2", flat ..	"	"	
51	" paste and gum, 3/4", flat ..	"	"	Sands and McDougall Pty. Ltd.
52	" typewriter, tooth brush type, 6" overall ..	"	"	
53	" typewriter, wire handle, bottle type ..	"	"	
54	Cards, playing ..	per doz. packets	1 5 6	J. Jackson and Co. Pty. Ltd.
55	Cases, attache, solid leather, with one X tin plate enamelled frame clamped into body of case, two Australian locks; lined with leather cloth, round leather covered metal handle, best make and finish, metal protected corners riveted on lid ..	per inch	0 2 8	
55A	Stationery head for previous item, to be of best leather cloth throughout, well sewn, best make and finish; pockets fastened with leather flap ..	each	0 14 0	J. Jackson and Co. Pty. Ltd.
56	Satchels, black leather, zip folio, zip 3 sides full, reinforced metal back ..	"	1 16 6	
57	Clag, or other similar liquid preparation equal thereto— In 10-oz. bottles, with brushes, "Clag" ..	per doz. bottles	0 12 2	Angus and Co. Pty. Ltd.
58	In 20-oz. bottles, without brushes, "Ivy" ..	"	0 14 0	
59	Cleaners, pen, brush, and china, No. 250 ..	each	"	Purchase (Clause 67)
60	Clips, bulldog, 2 1/2", No. 1910 ..	per doz.	0 4 7 1/2	John Withers and Son Pty. Ltd.
61	" bulldog, small, No. 1895 ..	"	0 1 6	Sands and McDougall Pty. Ltd.
62	" glider or equal thereto, large, in boxes of 100 ..	per doz. boxes	0 3 10	John Withers and Son Pty. Ltd.
63	" glider or equal thereto, small, in boxes of 100 ..	"	0 3 6 1/2	R. E. Mustow
64	" letter, side, foolscap size ..	each	0 3 7	
65	" letter, end, foolscap size ..	"	0 3 7	
66	Cloths, ink, for Mimeograph duplicator ..	"	Not required	
67	Colours, water, moist, whole cakes in pans, Winsor and Newton's— Series No. 1.—Burnt Sienna 60, Burnt Umber 24, Chinese White 12, Chrome Yellow 12, Emerald Green 12, Indian Red 12, Mauve 24, Neutral Tint 12, Payne's Grey 12, Prussian Blue 48, Raw Sienna 12, Raw Umber 12, Vandyke Brown 12, Venetian Red 12, Yellow Ochre 24 ..	per doz. pans	0 14 6	W. and G. Dean Pty. Ltd.
68	Series No. 2.—Gamboge 120; Hooker's Green, No. 1, 48; Hooker's Green, No. 2, 36; Indigo 12; Purple Lake 12; Scarlet Lake 12; Sepia 36 ..	"	1 3 0	
69	Series No. 3.—Cobalt Blue 36, French Blue 12, French Ultramarine 24, Crimson Lake 24 ..	"	1 9 0	
70	Series No. 4.—Aurora Yellow 24, Carmine 144, Violet Carmine 12, Vermillion 48 ..	"	1 19 0	
71	Colours, liquid, Chinese White, Winsor and Newton's, in bottles ..	per doz. bottles	"	Purchase (Clause 67)
72	Covers, typewriter, foolscap size, oilcloth ..	each	0 5 9	John Withers and Son Pty. Ltd.
73	" typewriter, brief size, oilcloth ..	"	0 6 9	
74	" typewriter, policy size, oilcloth ..	"	0 7 6	
75	Compasses, 6", extending arm, with interchangeable pen and pencil points—circulus self centre ..	"	"	Not required
76	Cord, silk, green, in reels, 36 yards to reel ..	per reel	"	
77	Correctors, blue and red print, in 1-oz. bottles ..	per doz.	"	
78	Crayons, solid marking, coloured, various "Leviathan" ..	per gross	1 2 0	R. E. Mustow
79	Damper, label, 4", roller, bakelite ..	each	0 10 6	Vic. published price, less 50%
80	Diaries, Australian, various, pocket series ..	"	"	
81	" Australian, various, cloth series ..	"	"	Sands and McDougall Pty. Ltd.
82	" Australian, various, rough series ..	"	"	Purchase (Clause 67)
83	Directories, municipal, 1/2-bound, latest edition ..	"	"	
84	" municipal, 1/2-bound or library, latest edition ..	"	"	Sands and McDougall Pty. Ltd.
85	" Victorian, latest edition ..	"	"	
86	Erasers circular, typewriter ..	per gross	1 18 9	Ormiston Rubber Co. Pty. Ltd.
87	" circular, typewriter ..	"	Not required	Ormiston Rubber Co. Pty. Ltd.
88	" combined, 2 1/2", ink and pencil, "Universal" ..	"	1 5 0	
89	" draughtsmen, "Academy" ..	per lb.	0 8 9	Dunlop Rubber Australia Ltd.
90	" Green, Emerald, Viceroy, No. 223, or equal thereto ..	per gross	Not required	
91	" pliable, pencil (12 to 1-lb) ..	per lb.	0 7 8*	Sands and McDougall Pty. Ltd.
92	" ink, "Columbia" ..	"	Not required	
93	Eyelets, short—560 in box ..	per box	0 5 5 1/2	Edwards Dunlop and Co. Ltd.
94	" "Mail," medium ..	"	Not required	
95	" "Mail," long ..	"	"	
96	Fasteners, paper, 1/2", S.O. and R.O., 1 gross in box ..	per doz. boxes	0 8 3 1/2	
97	" paper, 1/2", S.1 and R.1, 1 gross in box ..	"	0 10 0 1/2	Edwards Dunlop and Co. Ltd.
98	" paper, 1/2", S.2 and R.2, 1 gross in box ..	"	0 12 0 1/2	
99	" paper, 1/2", S.3 and R.3, 1 gross in box ..	"	0 13 2 1/2	

* Less 33 1/3% also settlement-discount of 2 1/2% for payment by end of month following month of delivery. † Less 2 1/2% 30 days.

CONTRACTS ACCEPTED.—(Series 1953-54)—continued.

Item No.	Description of Articles.	—	Rate.	Name of Contractor.
SCHEDULE No. 69—continued.				
100	Fasteners, paper, 3", S.4, 1 gross in box	per doz. boxes	£ s. d. 0 16 1	Sands and McDougall Pty. Ltd.
101	" paper, 1", S.5, 1 gross in box	"	1 1 9	
102	" paper, 1 1/4", R.6, 1 gross in box	"	1 4 0	R. E. Mustow
103	" paper, 1 1/4", S.7 and R.7, 1 gross in box	"	1 9 8	Sands and McDougall Pty. Ltd.
104	" paper, 2", S.8 and R.8, 1 gross in box	"	1 18 0†	Edwards Dunlop and Co. Ltd.
105	" paper, 2 1/4", R.10, 1 gross in box	"	3 14 6	Sands and McDougall Pty. Ltd.
106	Files, Bow, Apron, foolscap	each	0 4 2	R. E. Mustow
107	" box, indexed, foolscap with clip, 14 1/2" x 10 1/2" x 3"	"	0 12 6†	Edwards Dunlop and Co. Ltd.
108	" box, foolscap, not indexed, 14 1/2" x 9 1/2" x 2"	"	Not required	
109	" concertina, manila, foolscap	"	0 8 6	John Withers and Son Pty. Ltd.
110	" concertina, manila, quarto	"	0 9 0	Spicers (Australia) Ltd.
111	" foolscap, with index	"	0 6 4	John Withers and Son Pty. Ltd.
112	" springback, foolscap	"	0 5 5†	
113	" springback, music size, "Riven"	"	0 7 3	R. E. Mustow
114	" springback, octavo, "Riven"	"	0 5 8	
115	" springback, large quarto, 11 1/4" x 9"	"	0 6 1	
116	" springback, small quarto	"	0 5 7	
117	Glue, "Seccotine"	per doz. tubes	0 10 0	
118	Grips { Finger	per doz.	0 1 3 1/2*	Dunlop Rubber Australia Ltd.
	{ Thumb	"	0 1 5 1/2*	
119	" finger, thimble style, large	"	0 2 6	John Withers and Son Pty. Ltd.
120	" finger, thimble style, medium	"	0 2 6	
121	" finger, thimble style, small	"	0 2 6	
122	Gum, art, in blocks, 2 1/4" x 1 1/4" x 1 1/4", "Campbell"	"	0 9 6	W. and G. Dean Pty. Ltd.
123	" dry, arabic	per lb.	0 2 0	Angus and Co. Pty. Ltd.
124	" liquid, 4-oz. bottles with cap and brush	per doz.	0 11 8	
125	Ink, copying, 20-oz.	per bot.	Not required	
126	" fountain pen, blue, black, and assorted colours, 4-oz. bottles, "Swan"	per doz. bottles	0 13 10	Sands and McDougall Pty. Ltd.
127	" litho., "Vanhymbleck's," in sticks	each	Not required	
128	" marking, "Simpsons"	per bot.	0 0 6 1/2	Sands and McDougall Pty. Ltd.
129	" metal stamp, black, in 1-oz. bottles, fast drying	"	0 1 10	
130	" metal stamp, coloured, in 1-oz. bottles, fast drying	"	0 1 10	
131	" obliterating, De La Rue's, I.R., stamp, Violet	"	Not required	
132	" obliterating, De La Rue's, metal stamp, 1/2-pint	"	Not required	Purchase (Clause 67)
133	" best "Nankin," super ink, in sticks	each	Not required	
134	" waterproof, drawing, 1/2-oz. bottles, black and assorted colours, "Wiltshires"	"	0 1 6	W. and G. Dean Pty. Ltd.
135	Inkstands, glass, with tray, two holes and caps	"	0 4 8	Sands and McDougall Pty. Ltd.
136	" pewter, 3", cap only	"	Not required	
137	" pewter, with plate, 3 1/4"	"	required	
138	" { glass with tray in front (108 only)	"	0 1 9.	R. E. Mustow
	{ glass, round 3", metal top (72 only)	"	0 1 6†	Edwards Dunlop and Co. Ltd.
139	Knives, bone, folders, 6"	"	Not required	
140	Labels, gummed, 2 1/4" x 1 1/4", with border, box of 150	per box	0 0 6	Sands and McDougall Pty. Ltd.
141	" gummed, 1" x 1/2", with border, box of 150	"	0 0 6	
142	Machines, eyeletting, No. 1	each	Purchase (Clause 67)
143	" eyelet, hand punches	"	
144	" numbering, "Hardie" lever operated, 6 figure	"	8 10 0	J. M. Hardie and Co.
145	" stapling, No. 80, "Koala"	"	1 1 9	Sands and McDougall Pty. Ltd.
146	Matches, wax vestas	per doz. boxes	Not required	
147	Cans, oil, for typewriters, 1-oz. screw top, long neck	each	Purchase (Clause 67)
148	Openers, letter, steel	"	0 1 6	Sands and McDougall Pty. Ltd.
149	Ox-gall, Wiltshires'	"	
150	Pads, blotting, flexible steel	per bot.	Not required	
151	" blotting, half-round, Marquis	per doz.	required	
152	" self-inking, I.R. stamp, 3 1/4" x 6", red, blue, purple, black, green, No. 2	each	
153	" self-inking, I.R. stamp, 2 1/4" x 4 1/2", green, black, blue, red, purple, No. 1	per doz.	1 10 3	Sands and McDougall Pty. Ltd.
	"	"	1 0 11	
154	Paper, rolls, for adding machines, 3 7/8" x 3 1/2", in 80-yd. rolls	per roll	0 1 7 1/2	John Withers and Son Pty. Ltd.
155	" rolls for adding machines, 2 1/2" x 3 1/2", in 80-yd. rolls	"	0 1 3 1/2	
156	" rolls, for cash register, size "Y"	"	0 1 1†	Edwards Dunlop and Co. Ltd.
157	Pencils, coloured, hexagonal, blue "Briton"	per doz.	0 2 4 1/2	
158	" coloured, blue, "Tintorex," round	"	0 2 9 1/2	R. E. Mustow
159	" coloured, hexagonal, green, "Briton"	"	0 2 4 1/2	
160	" coloured, green, "Tintorex," round	"	0 2 9 1/2	
161	" coloured, hexagonal, red, "Briton"	"	0 2 4 1/2	
162	" coloured, red, "Tintorex," round	"	0 2 9 1/2	
163	" coloured, hexagonal, combined red and blue, "Magnetic"	"	0 3 4 1/2	
164	" coloured, violet, "Tintorex," round	"	0 2 9 1/2	
164A	" crayon, coloured, in boxes of 12 colours	"	0 2 4 1/2	
165	" drawing, in all grades, as required	"	Purchase (Clause 67)
166	" office, H.B., "Cadet"	"	0 1 2	John Withers and Son Pty. Ltd.
167	" office, H.B.	"	Not required	
168	" indelible, hard	"	required	
169	" indelible, medium	"	
170	" refills, for propellers, black	per doz. boxes	0 3 0	Sands and McDougall Pty. Ltd.
171	" refills, for propellers, coloured; "Conway Stewart"	"	0 6 0	R. E. Mustow
172	Pencils, waterproof	per doz.	Not required	
173	Pens, contour	each	required	

* Rates less 33 1/3%, also settlement discount of 2 1/2% for payment by end of month following month of delivery.
 † Less 2 1/2% 30 days.

CONTRACTS ACCEPTED.—(Series 1953-54)—continued.

Item No.	Description of Articles.	—	Rate.	Name of Contractor.
SCHEDULE No. 60—continued.				
174	Pens, lithographic, crow quill, "Gillotts," No. 659	per card	0 3 4	} W. and G. Dean Pty. Ltd.
175	" drawing, large, "Harling's," B.E.2	each	0 11 0	
176	" drawing, small, "Harling's," B.E.12	"	0 6 9	
177	" mapping, "Gillotts," No. 291	per card	"	
178	" red ink, on cards	"	"	} Not required
179	" shading, No. 0	each	"	
180	" shading, No. 1	"	"	
181	" shading, No. 2	"	"	
182	" shading, No. 3	"	"	
183	" shading, No. 4	"	"	} R. E. Mustow
184	" stylo, "Conway Stewart," No. 115	"	0 13 6	
Pen Nibs, in boxes of one gross—				
185	Anchor, Nos. 1, 2, 3	per box	Purchase (Clause 67)
186	Australian, No. 9	"	0 5 2	R. E. Mustow
187	Journal Substitute	"	Not required	
188	Ball-pointed, grey, graded	"	0 9 9	Sands and McDougall Pty. Ltd.
189	"First class," "Eastford," No. 9	"	0 5 2	R. E. Mustow
190	Myers, Black J.	"	Purchase (Clause 67)
191	Gillotts, No. 170	"	0 11 8	Sands and McDougall Pty. Ltd.
192	" No. 292	"	0 5 9	W. and G. Dean Pty. Ltd.
193	" No. 293	"	0 6 8	Sands and McDougall Pty. Ltd.
194	" No. 390	"	Purchase (Clause 67)
195	" No. 303	"	0 10 0	} W. and G. Dean Pty. Ltd.
196	" Nos. 404M, 404F	"	0 5 6	
197	" mapping, No. 290, on cards	per card	0 3 4	} R. E. Mustow
198	Globe, Brandauer and Co. { (20 only) (16 only)	per box	0 6 6	
199	"J," black	"	0 8 0	} R. E. Mustow
200	"J," elongated, gilt	"	0 8 2	
201	"J," gilt	"	0 12 0	Sands and McDougall Pty. Ltd.
202	Magazine, Brandauer and Co.	"	0 5 8	R. E. Mustow
203	Mail, No. 3142 { 60 only 12 only	"	0 5 6†	Edwards Dunlop and Co. Ltd.
204	Manifolding, No. .0505	"	0 6 0	} R. E. Mustow
205	Probate, Esterbrook	"	0 7 8	
206	Relief, Hinkswell	"	0 5 4	} Edwards Dunlop and Co. Ltd.
207	Review, Brandauer and Co.	"	0 4 6	
208	Scribbler, No. 147	"	0 7 0†	
209	Times, "Argyle"	"	0 6 0†	
210	Waverley	"	0 7 1	R. E. Mustow
211	Penholders— Black, imitation, vulcanite, thick	per doz.	} Not required
212	Wooden, rubber grip, assorted colours	"	
213	Pins, drawing, 1/8" diameter, 100 in box	per box	0 1 8 1/2	R. E. Mustow
214	" drawing, milled edge, for architect, 5/16" diameter, one gross in box (brass)	"	Not required
215	Pounce	per lb.	0 5 5	Sands and McDougall Pty. Ltd.
216	Protractors, 6", celluloid	each	} Purchase (Clause 67)
217	" circular, celluloid, 5", full circle, 1/16" thick, 1/4" top bevel, two-way reading	"	
218	Punches for files, two holes, c to c, small, Myers, No. 3026	"	0 6 6	John Withers and Son Pty. Ltd.
219	Racks, pen, collapsible, to take eight pens	"	} Not required
220	Refills for half-round Blotting pads, "Norseman"	per doz.	
221	" for table calendars, "Pioneer"	each	0 1 6 1/2	Spicers (Australia) Ltd.
222	" for table calendars, "Invicta"	"	Published price less 50%	Sands and McDougall Pty. Ltd.
223	Stands for table calendars, "Pioneer"	per doz.	1 11 0	Spicers (Australia) Ltd.
224	" for table calendars, "Invicta"	"	Published price less 50%	Sands and McDougall Pty. Ltd.
225	Ribbons, "Sunstrand," adding machine, red and black	"	1 8 6	} Ramsay and Hall Pty. Ltd. (A)
226	" "Dalton," adding machine, red and black, 1/2"	"	1 8 6	
227	" "Addressograph," 1 1/4", purple, No. 26	"	2 14 3	
228	" silk, green, in cards of 30 yards	per card	} Not required
229	Rules, ebony, round, 15"	each	
230	" ebony, round, 18"	"	0 0 11 1/2	Sands and McDougall Pty. Ltd.
231	Rulers flat, 15", brass edge	"	} Purchase (Clause 67)
232	" flexible, metal, 15"	"	
233	Saucers, colour nests, set of six, 3 1/4" diameter	per set	} Sands and McDougall Pty. Ltd.
234	Scales, draughtsmen's, boxwood, engine-divided— 1/4" and 1/2": 1/4" and 1/2": 3/8" and 1/2": 1/2" and 1": Armstrong	each	0 3 2	
235	" survey, boxwood, engine-divided, 10/20, 20/40, 30/60, 40/80, 40/160, 50/100—double sided	"	0 3 2	Sands and McDougall Pty. Ltd.
236	Seals, gummed, notarial, No. 3	per box	0 0 8 1/2	} Purchase (Clause 67)
237	Sheets, copying, bath, foolscap, cloth	per doz. sheets	
238	" copying, demy, cloth	"	
239	Silencers, mats, for typewriter, felt, 12" x 12"	each	
240	Slopes, colour, combination saucers and slopes, 8" x 6", W. and N.	"	} Sands and McDougall Pty. Ltd.
241	Sponges, to fit bowls	"	

† Less 2 1/2% 30 days.

CONTRACTS ACCEPTED.—(Series 1953-54)—continued.

Item No.	Description of Articles.	—	Rate.	Name of Contractor.
SCHEDULE No. 69—continued.				
			£ s. d.	
242	Squares, set 45°, celluloid, 6" .040	each	..	} Purchase (Clause 67)
243	" set, 45°, celluloid, 8" .040	"	..	
244	" set, 45°, celluloid, 10" .050	"	..	
245	" set, 60°, celluloid, 8" .040	"	..	
246	" set, 60°, celluloid, 10" .060	"	..	
247	" set, 60°, celluloid, 12" .060	"	..	
248	Stamps, dating, medium, No. 2	"	0 2 2	} R. E. Mustow
249	" dating, small, No. 1½	"	0 1 5½	
250	Rests for stamps, metal, to take ten stamps	"	0 7 4	} Sands and McDougall Pty. Ltd.
251	Staples, for "Sphinx" stapling machine, 1,000 in box, "Velos"	per box	0 1 11	
252	" for 1A "Hotchkiss" stapling machine, 5,000 in box	"	0 5 8	} R. E. Mustow
253	" for "Bostitch" stapling machine, 5,000 in box, "Velos"	"	0 5 8	
254	" for No. 1 "Hotchkiss" stapling machine, 1,000 in box	"	0 5 8	
255	Straps, cotton, 2", 1" wide, with buckle	per doz.	0 8 10	} Arnold Ribbon Co.
256	" cotton, 3", 1" wide, with buckle	"	0 10 0	
257	" cotton, 4", 1" wide, with buckle	"	0 11 1	
258	Tape, cellulose, ½" x 72 yards	per roll	0 7 6*	} Sands and McDougall Pty. Ltd.
259	" " ¾" x 72 yards	"	0 10 3*	
259A	" " 1" x 72 yards	"	0 13 3*	
260	" adhesive, opaque, linen, 1½"	per doz.	..	Purchase (Clause 67)
261	" adhesive, opaque, linen, 2"	"	0 2 0	Sands and McDougall Pty. Ltd.
262	" adhesive, transparent paper, 1½"	"	..	Purchase (Clause 67)
263	" adhesive, transparent paper, 2"	"	0 1 3	R. E. Mustow
264	" linen, white, 1,000 yards, reels, No. 17XX	per reel	..	Purchase (Clause 67)
265	Trays, pen, glass, 9" x 3"	each	0 2 0	Sands and McDougall Pty. Ltd.
266	Type cleaner	per doz. tins	0 19 0	Ramsay and Hall Pty. Ltd. (A)
267	Wax, sealing, red, 20 sticks, in 1-lb. boxes	per lb.	0 3 3†	Edwards Dunlop and Co. Ltd.
268	Weights, paper, glass, 4" x 2½" x 1"	per doz.	1 4 0	Sands and McDougall Pty. Ltd.
269	" paper, lead, circular, 1-lb.	"	Not required	

* Subject discounts according to quantity ordered.

† Less 2½% 30 days.

Approved—J. CAIN, Treasurer, 18.11.53.

CONTRACTS ACCEPTED.—(Series 1953-54.)

SCHEDULE No. 68.

GENERAL STORES.—STAMPS, RUBBER.

Contract from 1st November, 1953, to 31st October, 1954.

1953/1794.—M. G. King's Rubber Stamp Co., 357 Post Office-place, Melbourne, C.1. Security, £13.

Delivery to be made at the Education Department Stationary Store, within 7 days of receipt of order.

Item Number.	Description.	Rate per—	Rate.	Name of Contractor.
	Stamps, rubber, wooden handle and mount, any length up to 5", type up to ¾" high—		s. d.	
1	One line	each	2 0	} M. G. King's Rubber Stamp Co.
2	Two lines	"	3 0	
3	Three lines	"	4 0	
4	Four lines	"	5 0	
5	Over four lines	line extra	1 6	
	Stamps, rubber, wooden handle and mount, circular, oval, or square, any wording not exceeding—			
6	2" x 1½"	each	5 6	
7	3" x 2"	"	7 0	

Approved—J. CAIN, Treasurer, 18.11.53.

CONTRACTS ACCEPTED.—(Series 1953-54.)

PUBLIC WORKS.

1797. South Melbourne, Storeyard, (1) supply of timber from Tasmania, £10,208 6s.—Gibbs, Bright and Co.

1798. South Melbourne, Storeyard, (1) supply of concrete pipes, £500.—Rocla Pipes Limited.

1799. South Melbourne, Storeyard, (1) supply of pile shoe spikes, £161 11s. 8d.—West Footscray Engineering Works Pty. Ltd.

1800. South Melbourne, Storeyard, (1) supply of masonite, £159 12s. 11d.—John Danks and Son Pty. Ltd.

1801. Williamstown, Dredges Matthew Flinders and Pioneer, (1) supply of bunker coal, £1,943 0s. 8d.—Melbourne Steamship Co. Ltd.

1802. Extras on Contract, Serial No. 51-52/3741, £19 11s. 6d.

1803. Extras on Contract, Serial No. 52-53/2265, £2,610.

1804. Extras on Contract, Serial No. 50-51/2774, £57 9s.

1805. Extras on Contract, Serial No. 52-53/2727, £130.

1806. Extras on Contract, Serial No. 52-53/2440, £99.

1807. Extras on Contract, Serial No. 49-50/3162, £247 7s.

1808. Extras on Contract, Serial No. 52-53/2756, £131 11s. 6d.

1809. Extras on Contract, Serial No. 51-52/4169, £20 6s. 6d.

1810. Extras on Contract, Serial No. 52-53/820, £108 15s.

1811. Extras on Contract, Serial No. 52-53/2563, £18 11s.

1812. Extras on Contract, Serial No. 51-52/2375, £512 16s. 11d.

1813. Extras on Contract, Serial No. 52-53/3149, £47 4s. 5d.
1814. Extras on Contract, Serial No. 52-53/3017, £130.
1815. Extras on Contract, Serial No. 52-53/2818, £35.
1816. Extras on Contract, Serial No. 53-54/1138, £82 18s. 6d.
1817. Extras on Contract, Serial No. 53-54/646, £51 8s. 6d.
1818. Extras on Contract, Serial No. 52-53/3218, £137 7s. 3d.
1819. Extras on Contract, Serial No. 50-51/1910, £215.
1820. Extras on Contract, Serial No. 52-53/2045, £24.
1821. Extras on Contract, Serial No. 51-52/1859, £831 17s. 2d.
1822. Extras on Contract, Serial No. 53-54/872, £98 10s.
1823. Extras on Contract, Serial No. 51-52/3931, £56 14s. 5d.
1824. Extras on Contract, Serial No. 53-54/665, £85.
- S. MERRIFIELD, Commissioner of Public Works. 19.11.53.
1825. Balwyn, High School, (8) electrical installation in Section 1, £2,100.—Lane and Roux.
1826. Burwood, Teachers' Training College, (6) construction of college, £72,651.—H. N. Olver.
1827. Ballarat, State School No. 34, (1) new staff toilet, wash basins, &c., Humfray-street, £494.—J. H. Brown and Son Pty. Ltd.
1828. Berrigama, State School No. 2967, (2) repairs and painting, £343.—J. Davis.
1829. Camberwell, Girls' School, (7) additional lavatory accommodation, "Bristol" prefab., £558.—Egeberg Building and Plumbing Service.
1830. Chum Creek, State School No. 3279, (3) internal and external renovations, £280.—Mons Ree.
1831. Dookie, Agricultural College, (2) supply and installation of refrigerating plant in the Butchery Demonstration Theatre, Cold Store, £961.—Quirk's Refrigerators Pty. Ltd.
1832. Darlington, State School No. 777, (1) drainage, re-blocking, &c., £376 10s.—B. J. White.
1833. Ferntree Gully, Technical School, (11) supply, delivery, and installation of heating and ventilation services, £5,904.—W. R. McPherson.
1834. Footscray, Technical School, Senior School, Machine Shop, (3) electrical installation, £520.—J. F. Veall.
1835. Fawkner, State School No. 3590, (4) additional out-office accommodation for girls and boys, £985.—B. Motton.
1836. Glenroy, Police Station, (3) erection of garage, provision of double gates, &c., £320.—B. Motton.
1837. Geelong, Gordon Institute of Technology, (5) supply and installation of air-conditioning equipment for Gauge Room, £1,892.—Quirk's All-Aust. Refrigerators Pty. Ltd.
1838. Jamieson, State School No. 841, (4) repairs and painting, £265.—W. S. Wood.
1839. Kew, Mental Hospital, (3) remodelling Wards D.1 and F.1, £5,923 12s.—W. and D. Pitts and Son.
1840. Kew, Mental Hospital, Children's Cottages, (3) hot-water services to Wards F.6 and F.7, £1,140 2s. 6d.—R. J. Wilson.
1841. Kew, Mental Hospital, (1) renewal of waste pipes from washing machines, £260.—T. J. Tait.
1842. Kew, Mental Hospital, (4) installation of electric light and power, Wards F.6 and F.7, £612.—G. Wilkie Electrical Co.
1843. Leongatha, State School No. 2981, (4) repairs and external painting, £851.—D. Maher.
1844. Mildura, High School, (3) supply and installation of fluorescent units, £655 18s. 8d.—Sunray Fluorescent (Vic.) Pty. Ltd.
1845. Mont Park, Mental Hospital, Ward A, (1) adjustment of Airing Court fences, £394.—Arnold's Fences Pty. Ltd.
1846. Mahaikah, State School No. 3370, (2) erection of shelter pavilion, £390.—K. R. Bishop.
1847. Melbourne, New P.A.B.X. and Government Printer's Store, Treasury Buildings, (5) installation of central heating, £495.—J. Van Loenen.
1848. Ormond East, State School No. 4366, (6) completion, repairs, and painting, £750.—E. G. Kennedy.
1849. Oxley, State School No. 1399, (4) erection of a new timber classroom, £2,189 17s. 6d.—L. H. Brown.
1850. Port Melbourne, Police Station, Sergeant's Quarters, (8) painting and repairs, £450.—G. J. Little.
1851. Pakenham, Consolidated School, (3) new out-offices to Infants' Block, £985.—D. Tincknell.
1852. Pakenham, Consolidated School, (4) external renovation of main building and Infant School, £771.—D. Maher.
- S. MERRIFIELD, Commissioner of Public Works. 23.11.53.
1853. Reservoir, High School, (6) electrical installation in Section 1, £2,088 10s. 6d.—Lane and Roux.
1854. Royal Park, Mental Hospital, (2) alterations and renovations to Therapy Building, £930.—F. T. Pulling.
1855. Swan Hill, State School No. 1142, (2) erection of new brick classroom, £2,491 1s. 2d.—Clements, Langford Pty. Ltd.
1856. Sunbury, Mental Hospital, (1) supply and installation of a coal-handling plant in boiler house, £2,752.—Armstrong-Holland (Melb.) Pty. Ltd.
1857. Sunbury, Mental Hospital, (4) electrical installation to new boiler house, £665 8s.—H. Butcher.
1858. Sale, Technical School, (2) improvements to Cookery Section, £1,297.—A. Cadman.
1859. Timboon, Camperdown, Nhill, Terang, Echuca, High Schools, (1) installation of blue ray gas in Science Rooms, £912.—Blue Ray Distributors.
1860. Wonthaggi, Technical School, (4) electrical installation, £4,500.—R. J. Wilson.
1861. Warragul, State School No. 2104, (3) repairs and painting to residence, 113 Victoria-street, £380 10s.—C. V. G. Rose.
1862. Wy Yung, State School No. 1616, (1) repairs and painting, £1,027.—A. Cadman.
1863. Wangaratta, High School, (3) renewal of water service, £339.—Ross's Pty. Ltd.
1864. Werrimull, Group School No. 4254, (5) erection of new out-offices and woodshed, £695 10s.—J. L. Plant.
1865. Yanac, State School No. 2886, (1) renovations and additions to residence, £385.—Laird Bros.
1866. Beechworth, Mental Hospital, (2) laying of linoleum, £146 10s.—C. Borer.
1867. Melbourne, Technical College, Visual Education Centre, (1) supply of cupboards, £105 10s. 6d.—E. T. Brown Ltd.
1868. Port Melbourne, Public Works Department Store-yard, (1) supply of 67 classroom tables for Education Department schools, £360 2s. 6d.—Dandy Woodware Pty. Ltd.
1869. Melbourne, State Laboratories, Agriculture Department, (2) supply of sample boxes, £188 16s.—Romney Woodcraft Pty. Ltd.
1870. Royal Park, Mental Hospital, (2) re-upholstering of furniture, £166 10s.—H. O. Clements.
1871. Larundel, Mental Hospital, (2) supply of furniture, £628 7s.—Kennett Bros. and Rayner Pty. Ltd.
1872. Larundel, Mental Hospital, (2) supply of furniture, £980.—W. R. Brookes.
1873. Ferntree Gully, Technical School, (3) supply of furniture, £1,428 11s.—K. A. and S. C. Lyons.
1874. Coburg, Technical School, (2) supply of furniture, £1,425.—Kennett and Rayner Pty. Ltd.
1875. Geelong West, Technical School, (4) supply of furniture, £1,471 13s. 9d.—B. E. Purnell.
1876. Toorak, Teachers' College, "Flaymoor," (3) supply of 115 stackable chairs, £319 2s. 6d.—O.H.C. Products Pty. Ltd.
1877. Mont Park, Mental Hospital, "Larundel," (6) supply of furniture, £1,152 12s.—Kennett Bros. and Rayner Pty. Ltd.
1878. Melbourne, Parliament House, (1) supply of carpet runner, £402 6s.—W. P. Murison.
1879. Collingwood, Visual Education Branch, State School No. 1895, (4) supply of furniture, £150 11s. 9d.—Dandy Woodware Pty. Ltd.
1880. Collingwood, Visual Education Branch, State School No. 1895, (1) supply of seats, £123 7s. 6d.—O.H.C. Products Pty. Ltd.
- S. MERRIFIELD, Commissioner of Public Works. 24.11.53.

ORDERS IN COUNCIL.—(Series 1953-54.)

STATE ELECTRICITY COMMISSION.

1795. The supply of single-phase A.C. kilowatt-hour meters for consumers' installations for a period of twelve months, to Specification No. 53-54/2, at Schedule rates.—Electricity Meter Manufacturing Co. Pty. Ltd.

1796. The supply of 9,861 single-phase A.C. kilowatt-hour meters for consumers' installations, to Specification No. 53-54/2, £36,017 12s. 9d.—Noyes Bros. (Melb.) Ltd.

Approved by the Governor in Council, 10th November, 1953.—A. MAHLSTEDT, Clerk of the Executive Council.

Transport Regulation Acts.
TRANSPORT REGULATION BOARD.
NOTICES OF PUBLIC HEARINGS.

NOTICE is hereby given that the applications made by the persons named below for licences to operate commercial passenger vehicles on the route or routes, or in the manner set out opposite their names, will be heard at a time and place to be communicated to the parties:—

Name and Address; Nature of Application.

- BRADY, F. J., 106 McKean-street, Clifton Hill; 1 commercial passenger vehicle, with seating capacity for five persons, to operate as a metropolitan private hire car to be bespoken from Embassy Private Hire Depots approved by the Board (subject to the cancellation of metropolitan private hire licence No. M.H.517, operational address 83 Yarra-street, Heidelberg, and Embassy Private Hire Depots, at present held by J. M. Stack).
- HATSWELL, E. M., 8 Staverly-road, Herne Hill, Geelong; one commercial passenger vehicle, with seating capacity for five persons, to operate as an urban taxi cab in the urban district of Geelong.
- JOHNSTON, A. T., 405 Flemington-road, North Melbourne; 1 commercial passenger vehicle, with seating capacity for five persons, to operate as a metropolitan taxi cab (subject to the cancellation of metropolitan taxi licence No. 271, at present held by H. Fischer, 94 Orrong-crescent, Caulfield).
- HUME, R. K., 26A Corbett-street, Ballarat East; 1 commercial passenger vehicle, with seating capacity for five persons, to operate as an urban taxi cab within the urban district of Ballarat (subject to the cancellation of urban taxi licence No. U.T.12, at present in the name of M. J. Hamill).
- PACKHAM, W. A., 44 Collingwood-road, Newport; application for variation of licence No. M.H.1230 to delete the present operational address of Embassy Private Hire Depots, and instead to include the ability to (a) be bespoken from Moderne Taxis Ltd., 56 Hopkins-street, Footscray, (b) to operate under composite conditions in Zone "K."
- ARMSTRONG, S. W., 136 Victoria-street, Ballarat East; application for renewal of urban taxi cab licence No. 48, expiring in February, 1954.
- MEDLEY, G. O., 61 Peel-street, North Ballarat; application for renewal of urban taxi cab licence No. 21, expiring in January, 1954.
- JAMES, R. A. (Mrs.), 101 Jarrovec-parade, Ballarat; application for renewal of urban taxi cab licence No. 56, expiring in December, 1953.
- HARRIS, A., 6 Ivy-street, West Heidelberg; 1 commercial passenger vehicle, with seating capacity for five persons, to operate as a metropolitan taxi cab (subject to the cancellation of metropolitan taxi licence No. M.T.836, at present held by J. G. McNaughton, 14 Leopold-street, South Caulfield).
- TANNER, R. H., 5 Willow-grove, Canterbury; 1 commercial passenger vehicle, with seating capacity for five persons, to operate as a metropolitan taxi cab (subject to the cancellation of metropolitan taxi licence No. 1151, at present held by J. S. McKenzie).
- BURROWS, K. R., Diamond Creek-road, Greensborough; 1 commercial passenger vehicle, with seating capacity for five persons, to operate as a metropolitan private hire car to be bespoken from Gem Taxis, 477 Upper Heidelberg-road, West Heidelberg (subject to the cancellation of metropolitan private hire licence No. M.H.239, operational address Bell-street, West Heidelberg, at present held by M. A. O'Hagan).
- BOLWELL, L. W., 531 Toorak-road, Toorak; 1 commercial passenger vehicle, with seating capacity for five persons, to operate as a metropolitan private hire car to be bespoken from 771 Glenhuntly-road, Glenhuntly (subject to the cancellation of metropolitan private hire licence No. M.H.609, operational address Ambassador Private Hire Depots, at present held by H. Rose, 260 St. George's-road, North Fitzroy).
- WILLIAMS, D. J., 323 Buckley-street, Essendon; 1 commercial passenger vehicle, with seating capacity for five persons, to operate as a metropolitan private hire car to be bespoken from Northern Radio Cars, 946 Mt. Alexander-road, Essendon (subject to the cancellation of metropolitan private hire licence No. M.H.1321, operational address Kents Motors, 83 Yarra-street, West Heidelberg, at present held by A. Harris).
- EZARD, P. J., 11 Station-street, Sandringham; 1 commercial passenger vehicle, with seating capacity for five persons, to operate as a metropolitan private hire car to be bespoken from 11 Station-street, Sandringham (subject to the cancellation of metropolitan private hire licence No. M.H.739, operational address 11 Station-street, Sandringham, at present held by C. C. Adair).

- BLUNDELL, G. M., 292 Amess-street, North Carlton; application for renewal of metropolitan taxi cab licence No. 837, expiring in March, 1954.
- JONES, J. D., 111 Cochrane-street, Gardenvale; application for renewal of metropolitan taxi cab licence No. 587, expiring in March, 1954.
- ROWE, J., 72 Wellington-street, St. Kilda; application for renewal of metropolitan taxi cab licence No. 934, expiring in April, 1954.

APPLICATIONS for renewal of metropolitan private hire licences expiring in March, April, 1954, authorizing the carriage of passengers at otherwise than at separate and distinct fares for each passenger throughout Victoria, subject to the vehicle being previously bespoken or ordered from the place of business:—

Name and Address; Licence No.; To Operate From.

- ROGERS, V. A., 16 Raeburn-crescent, West Brunswick; M.H.842; 16 Raeburn-crescent, West Brunswick.
- SINCLAIR, A. J. & M., 11 Furneaux-grove, St. Kilda; M.H.331; Embassy Private Hire Depots approved by the Board.
- FOWLER, R., 186 Poath-road, Hughesdale; M.H.844; 5 Station-street, Oakleigh, and 186 Poath-road, Hughesdale.
- MCNAMARA, L. W., 6 Molra-avenue, Carnegie; M.H.885; McKinnon Highett Taxis, corner of North and Jasper roads, Ormond.

APPLICATION for renewal of metropolitan private hire licence expiring in January, 1954, authorizing the carriage of passengers at otherwise than at separate and distinct fares for each passenger throughout Victoria, subject to the vehicle being previously bespoken or ordered from the place of business:—

Name and Address; Licence No.; To Operate From.

- TRIM, E. S., 16 Schofield-street, Moorabbin; M.H.907; Embassy Private Hire Depots situate at: 234 Glenferrie-road, Malvern, Eastern Market, Bourke-street, Melbourne, corner of Acland-street and Esplanade, St. Kilda, or from courtyard "Chevron," Commercial-road, Melbourne.

NOTICE is hereby given that the applications made by the persons named below for licences to operate commercial goods vehicles, on the route or routes, or in the manner set out opposite their names, will be heard at a time and place to be communicated to the parties concerned:—

Name and Address; Nature of Application.

- ARGOON, D. J., Main-road, Belgrave; 1 commercial goods vehicle (120 cwt.), to operate—(a) within a radius of 20 miles of Belgrave—general goods, (b) within a radius of 20 miles of Narre Warren—dust, screenings, and fillings.
- BROWN'S, JAS., GENERAL CLEANING CO. PTY. LTD., 367-373 High-street, Kew; 1 commercial goods vehicle (10 cwt.), to operate within a radius of 50 miles of the applicant's premises at Kew in the course of business as "general cleaners"—carpets, suites, and furnishings for cleaning, or having been cleaned, equipment and plant incidental to trade for use at own or customers' premises.
- BROWN, W. H., Starbury-road, Officer; 1 commercial goods vehicle (40 cwt.), to operate—(a) within a radius of 20 miles of Officer—general goods, (b) within a radius of 100 miles of Officer—cement tiles and agricultural pipes.
- HANSON, J. F., South Wangaratta Roadside, Wangaratta; application to vary the terms of existing licence No. T.T.D.1527 by the addition of ability to carry logs from—(a) any forest landing within a radius of 35 miles of Wangaratta to the Owens River Sawmills at Wangaratta, and (b) from any forest landings in the Cheshunt area to the Owens River Sawmills at Wangaratta.
- HELSEYS PTY. LTD., Thirteenth-street, Mildura; 1 commercial goods vehicle (90 cwt.), to operate in the course of business as "manufacturers of aerated waters and cordials" for the carriage of own goods and empty returns—(a) within a radius of 50 miles of Mildura, (b) from and to Mildura to and from the Victorian-South Australian border *en route* to Berri (South Australia), (c) to and from Robinvale from and to Ouyen.
- LLOYD, L., & SONS PTY. LTD., P.O. Box 10, Frankston; 1 commercial goods vehicle (60 cwt.), to operate within a radius of 50 miles of Frankston, and to and from Yarram and places *en route*, in the course of business as "delicatessen and dairy produce suppliers" for the carriage of own bacon, small goods, and dairy produce.

PHILLIPS, E. & J. (trading as Phillips & Co.), 104 Rutland-road, Box Hill; 1 commercial goods vehicle (100 cwt.), to operate within a radius of 50 miles of Box Hill in the course of business as "monumental masons"—monumental stones, tools, and material incidental to trade and for use in own contracts.

NOTICE is hereby given that the applications made by the persons named below for licences to operate commercial passenger vehicles on the route or routes, or in the manner set out opposite their names, will be heard at a time and place to be communicated to the parties:—

Name and Address; Nature of Application.

TRANS-OTWAY LTD., corner of Ryrle and Fenwick streets, Geelong; application for permit authority to operate an additional trip from Melbourne to Lorne on the applicant company's existing licensed route between the 28th December, 1953, and the 2nd January, 1954, departing Melbourne 9 a.m.

BARZEN, A. J., 197 Corio-street, Shepparton; 1 commercial passenger vehicle, with seating capacity for five persons, to operate as follows:—(a) At separate and distinct fares within a radius of 5 miles of Shepparton Post Office, subject to the condition that the vehicle shall not be used to maintain a regular service or regular services on any route or routes within the said radius, and also that the vehicle shall not be operated as aforesaid on the route between the City of Shepparton and the Town of Mooroopna, (b) under private hire conditions within a radius of 50 miles of the Shepparton Post Office (subject to the cancellation of licence No. C.T.492, at present in the name of D. and K. Taxis Ltd., Shepparton).

STANDEN, J. E. (trading as Ferny Creek Taxi Service), Main-road, Ferny Creek; 1 commercial passenger vehicle, with seating capacity for four persons, to operate as follows:—(a) At separate and distinct fares within a radius of 1½ mile of Ferny Creek Post Office, (b) under private hire conditions within a radius of 50 miles of Ferny Creek Post Office (subject to the cancellation of licence No. C.H.119, at present in the name of the applicant).

DUNN, J. (trading as Parkdale Taxi Service), 50 Second-street, Parkdale; 2 commercial passenger vehicles, each with seating capacity for five persons, to operate as follows:—(a) At separate and distinct fares for each passenger from or to the Parkdale Railway Station to or from places within a radius of 5 miles of the said railway station, (b) under private hire conditions within a radius of 50 miles of Parkdale Railway Station (subject to the cancellation of licence Nos. C.T.96 and C.T.454, at present in the name of D. J. Meade, Parkdale).

BISSET, J. R., 1 Service-road east, Moe; 1 commercial passenger vehicle, with seating capacity for five persons, to be purchased, to operate as follows:—(a) At separate and distinct fares within a radius of 5 miles of Moe Post Office, (b) under private hire conditions within a radius of 50 miles of Moe Post Office.

WARRAGUL BUS LINES PTY. LTD., Bourke-street, Warragul; application for renewal of licence No. C.O.114 (expiring 19th December, 1953), authorizing operations as follows:—As a stage omnibus on the following routes:—(a) School service between Drouin and the Warragul High School, under contract to the Education Department, (b) between Drouin and the Warragul Picture Theatre, Friday only of each week at the conclusion of the picture show.

BENDERS BUSWAYS, 215 Aberdeen-street, Newtown, Geelong; application for variation of licence Nos. A.192 and A.193 to include the ability to operate the following additional time-tables on the Geelong-Ballararat route:—

Saturday only.

Depart Geelong 10.15 a.m. and 7 p.m.
Depart Ballarat 12.15 p.m.

Sunday only.

Depart Geelong 9 a.m. and 6 p.m.
Depart Ballarat 8.30 a.m., 1 p.m., and 8 p.m.

WARRAGUL BUS LINES PTY. LTD., Bourke-street, Warragul; application for renewal of licence No. C.O.92 (expiring 18th December, 1953), authorizing operations as follows:—As a stage omnibus on the following routes:—(a) From the Warragul bus stand outside the Warragul Picture Theatre to the Housing Estate, via Bowen and Sutton streets and Scenic-road, and return via Latrobe-street, Princes Highway, (b) from the Warragul bus stand outside the Warragul Picture Theatre to the various Warragul schools, via King and Latrobe streets, (c) from the Warragul bus stand outside the Warragul Picture Theatre to Dollaburn-road, via Brandy Creek-road, (d) from the Warragul bus stand

to Dollaburn-road, via Brandy Creek-road, and return via the same route, (e) from the Warragul bus stand outside the Warragul Picture Theatre to Lillico Junction, via Brandy Creek-road, and return via the same route, (f) on a round route commencing from the Warragul bus stand outside the Warragul Picture Theatre, via Queen-street, Peace-avenue, Albert, Normanby, and Sutton streets, Brandy Creek-road, Clifford-street, and Kent-street, back to the Warragul bus stand aforesaid, (g) from the Warragul bus stand outside the Warragul Picture Theatre to the Warragul Hospital, via Princes Highway and South-road, (h) on a round route commencing from and terminating at the Warragul Picture Theatre, via King and Latrobe streets and the Housing Estate, (i) on a round route commencing from and terminating at the Warragul Picture Theatre, via Lillico Junction and Housing Estate, (j) passengers may be taken up and set down at any place along the routes defined in parts (a) and (c) to (i) inclusive of "routes" above, (k) specified day tours—(1) from Warragul to Mordialloc, via Dandenong and Centre Dandenong-road, and return via the same route, (2) from Warragul to Seaford, via Berwick and Frankston, and return via the same route, (3) from Warragul to Frankston, via Berwick, and return via the same route, (4) from Warragul to Mornington, via Frankston, and return via the same route, (5) from Warragul to Portsea, via Berwick, and return via the same route, (6) from Warragul to Cowes, via Lang Lang and San Remo, and return via the same route, (7) from Warragul to Inverloch, via Korumburra, and return via the same route, (8) from Warragul to Mt. Donna Buang, via Noojee and Yarra Junction, and return via the same route, (9) from Warragul to Walhalla, via Moe, and return via the same route, (10) from Warragul to Emerald, via Upper Beaconsfield, and return via the same route, (11) from Warragul to Mt. Baw Baw, via Noojee, and return via the same route.

APLICATIONS for licences to operate commercial passenger vehicles, with seating capacity for five persons, for the carriage of passengers throughout Victoria, otherwise than at separate and distinct fares for each passenger:—

WHEELER, E. M.; Coragulac, via Colac.

SIMMONS, G. C.; 45 13th-street, Mildura (subject to the cancellation of licence No. P.H.847, at present in the name of Mildura Hire Cars).

NOTICE is hereby given that the applications made by the persons named below for renewal of licences to operate commercial goods vehicles on the route or routes, or in the manner set out opposite their names, will be heard at a time and place to be communicated to the parties concerned:—

Name and Address; Present Franchise; Licence No.; Date of Expiry.

BETHUNE, F. N., PTY. LTD., 51 Camberwell-road, Hawthorn East; throughout the State of Victoria for the purpose of servicing and maintenance of well-boring machinery—tools of trade and spare parts incidental to such servicing and installation; D.5942; 20th February, 1954.

WILSON, C. J. (trading as New City Transport), 560 Small-street, Albury, New South Wales; general goods on the under-mentioned routes and within the following areas:—(a) From and to Wodonga to and from Swan Hill via the Murray Valley Highway serving places en route and places situate within a radius of 5 miles of the Post Office at Wodonga, and within 5 miles of the Post Office at Swan Hill, (b) from and to places referred to in paragraph (a) above to and from places between the Murray Valley Highway and the New South Wales border and places south of the Murray Valley Highway which are situate within 5 miles of such Highway, (c) from and to places referred to in paragraphs (a) and (b) above to and from Numurkah and places situate on or reached from the road leading directly between Numurkah and the Murray Valley Highway; D.5505; 27th June, 1953.

TEMPLETON, M. A., Dunkeld; (a) within a radius of 20 miles from Dunkeld—general goods, (b) within the Shire of Dundas—road contracting plant and materials; D.6015; 20th February, 1954.

Notice of any objection should be forwarded to reach the Secretary of the Board not later than Wednesday, 16th December, 1953.

E. V. FIELD,
Secretary.

Exhibition Buildings, Rathdown-street, Carlton, N.3, 30th November, 1953.

4 GEORGE VI. No. 4755, SECTION 6.

I HEREBY give notice that on the 18th November, 1953, I filed an election to administer the following deceased person's estate, in accordance with section 6 of the *Public Trustee Act 1940*:—

*HICKS, LEWIS HENRY, late of 51 Dickens-street, St. Kilda, artificial limb maker, died 10th August, 1953.

* According to the provisions of the will.

I HEREBY give notice that on the 19th November, 1953, I filed elections to administer the following deceased persons' estates, in accordance with section 6 of the *Public Trustee Act 1940*:—

*GRAHAM, JAMES JOSEPH, late of Cheltenham, war pensioner, died 30th July, 1951.

*ORR, GEORGE EDGAR, late of 34 Latrobe-street, Oakleigh, teacher, died 5th July, 1953.

*O'SHEA, WILLIAM AMOS, late of Queen's Hotel, Bendigo, retired railway employee, died 25th July, 1953.

*WALTERS, FREDERICK CHARLES, formerly of 221 Rathmines-street, Fairfield, but late of 144 Arthur-street, Fairfield, retired council employee, died 14th September, 1953.

* According to the provisions of the will.

I HEREBY give notice that on the 20th November, 1953, I filed elections to administer the following deceased persons' estates, in accordance with section 6 of the *Public Trustee Act 1940*:—

DALY, MICHAEL, late of Rochvara, Streamstown, County Westmeath, in Eire, of no occupation, died 15th September, 1952, intestate.

DALY, THOMAS, formerly of Mabelstown, The Ward, County Meath, but late of 94 Amiens-street, Dublin, both in Eire, retired railway official, died 15th October, 1951, intestate.

HEGARTY, MARGERY, late of 39 Barry-street, Northcote, spinster, died 23rd September, 1953, intestate.

*MAHONEY, ELLEN, formerly of Tarcombe-street, Euroa, but late of Ovens Benevolent Home, Beechworth, spinster, died 3rd January, 1953.

MORRIS, HENRY HOWARD, formerly of Repatriation General Hospital, Heidelberg, but late of Macleod Sanatorium, Mont Park, pensioner, died 9th July, 1953, intestate.

ROSS, JOHN, late of 27 Albert-street, Windsor, retired public servant, died 17th October, 1953, intestate.

ROSS-SMITH, IAN MACBEAN, late of 10 Anstey-street, South Perth, Western Australia, apprentice printer, died 1st September, 1953, intestate.

* According to the provisions of the will.

I HEREBY give notice that on the 23rd November, 1953, I filed elections to administer the following deceased persons' estates, in accordance with section 6 of the *Public Trustee Act 1940*:—

BAWDEN, JEAN MARY, late of 52 Wilkins-street, Newport, home duties, died 29th September, 1953, intestate.

COTTER, WILLIAM JAMES, late of 70 Lydia-street, East Brunswick, process worker, died 16th July, 1953, intestate.

*FARRELLY, CATHERINE MARGARET, in the will known as Chatherine Margaret Farrelly, formerly of Emily-street, Seymour, and 221 Dryburgh-street, North Melbourne, and Whitehead's Creek, via Seymour, but late of 29 Dally-street, Northcote, widow, died 21st September, 1953.

HALL, HENRIETTA, late of 6 Love-street, Black Rock, pensioner, died 1st July, 1953, intestate.

* According to the provisions of the will.

C. J. GARDNER,

Public Trustee.

412 Collins-street, Melbourne, C.I., 25th November, 1953.

NOTICE.

ADMINISTRATION of the estate of each of the under-mentioned deceased persons has been granted to the Public Trustee, and creditors, next of kin, and all others having claims against the estate of any of the persons so mentioned are required to send particulars of their claims to the Public Trustee, No. 412 Collins-street, Melbourne, on or before the 4th February, 1954, or they will be excluded from the distribution of the estate when the assets are being distributed:—

*ADAMSON, HONORA, late of Heathcote, widow, died 13th July, 1922.

BAWDEN, JEAN MARY, late of 52 Wilkins-street, Newport, home duties, died 29th September, 1953, intestate.

*BOLTON, HETHEL ZOE WHYMAN, late of 67 Hope-street, Spotswood, pensioner, died 5th September, 1953.

*CLARK, THOMAS POTTER, late of Eskdale, Hawke's Bay, New Zealand, farmer, died 15th April, 1953.

CLEARY, MARY CATHERINE, also known as Mary Kate Cleary, late of 269 Church-street, Richmond, spinster, died 19th August, 1953, intestate.

COTTER, WILLIAM JAMES, late of 70 Lydia-street, East Brunswick, process worker, died 16th July, 1953, intestate.

DALY, MICHAEL, late of Rochvara, Streamstown, County Westmeath, Eire, of no occupation, died 15th September, 1952, intestate.

DALY, THOMAS, formerly of Mabelstown, The Ward, County Meath, but late of 94 Amiens-street, Dublin, both in Eire, retired railway official, died 15th October, 1951, intestate.

ELLIS, EDWIN, late of 139 Elizabeth-street, Richmond, stuff cutter, died 22nd July, 1953, intestate.

†FARRELLY, CATHERINE MARGARET, in the will known as Chatherine Margaret Farrelly, formerly of Emily-street, Seymour, and 221 Dryburgh-street, North Melbourne, and Whitehead's Creek, via Seymour, but late of 29 Dally-street, Northcote, widow, died 21st September, 1953.

†GRAHAM, JAMES JOSEPH, late of Cheltenham, war pensioner, died 30th July, 1951.

HALL, HENRIETTA, late of 6 Love-street, Black Rock, pensioner, died 1st July, 1953, intestate.

HEGARTY, MARGERY, late of 39 Barry-street, Northcote, spinster, died 23rd September, 1953, intestate.

†HICKS, LEWIS HENRY, late of 51 Dickens-street, St. Kilda, artificial limb maker, died 10th August, 1953.

*HOCKLEY, WILLIAM GAYTHORNE, formerly of Wyndham, but late of 57 Challis-street, Newport, retired bricklayer, died 13th July, 1953.

HOLLOWAY, JAMES ROBERT, late of Ovens Benevolent Home, Beechworth, retired, died 15th April, 1953, intestate.

IRWIN, GRACE, formerly of 46 Faversham-road, Canterbury, but late of Sunbury, home duties, died 7th May, 1953, intestate.

KELCEY, ALAN KEITH REGINALD, late of 162 Elm-street, Northcote, driver, died 25th July, 1952, intestate.

*KERSLEY, JOHN, formerly a member of the Royal Australian Air Force, but late of 53 Bangalore-street, Kensington, chauffeur, died 28th March, 1953.

*KING, JOHN ALBURY, formerly of 866 Brunswick-street, North Fitzroy, and 64 Richardson-street, Essendon, but late of 19 Regent-street, Ascot Vale, retired process worker, died 9th September, 1953.

*KITSON, WILLIAM HENRY, formerly of Windsor-road, East Fremantle, in the State of Western Australia, and of "Concordia," 34 Osborne-road, East Fremantle aforesaid, member of the Legislative Council, but late of 35 Melton-court, Kensington, London in England, Agent-General for Western Australia, deceased, died 13th December, 1952.

*LODDING, EDWARD THOMAS, formerly of 71 Lee-street, Carlton, but late of 38 Glenhuntingly-road, Elsternwick, retired bookbinder, died 20th September, 1953.

*LOUGHNANE, MARGARET MARY CATHARINE, also known as Margaret Mary Catherine Loughnane, late of 94 Highett-street, West Richmond, home duties, died 5th July, 1953.

†MAHONEY, ELLEN, formerly of Tarcombe-street, Euroa, but late of Ovens Benevolent Home, Beechworth, spinster, died 3rd January, 1953.

MORRIS, HENRY HOWARD, formerly of Repatriation General Hospital, Heidelberg, but late of Macleod Sanatorium, Mont Park, pensioner, died 9th July, 1953, intestate.

*MCBEAN, ELIZABETH, also known as Emma Elizabeth McBean, late of 102 Argyle-road, Kew, widow, died 10th September, 1953.

†ORR, GEORGE EDGAR, late of 34 Latrobe-street, Oakleigh, teacher, died 5th July, 1953.

†O'SHEA, WILLIAM AMOS, late of Queen's Hotel, Bendigo, retired railway employee, died 25th July, 1953.

ROSS, JOHN, late of 27 Albert-street, Windsor, retired public servant, died 17th October, 1953, intestate.

*STURDY, MARGARET BROWN, sometimes called Margaret Sturdy, late of 108 Eglinton-street, Kew, widow, died 5th August, 1953.

TULL, WILLIAM HENRY, late of 97 Westgarth-street, Northcote, decorator, died 23rd October, 1952, intestate.

†WALTERS, FREDERICK CHARLES, formerly of 221 Rathmines-street, Fairfield, but late of 144 Arthur-street, Fairfield, retired council employee, died 14th September, 1953.

* With the will annexed.

† According to the provisions of the will.

C. J. GARDNER,

Public Trustee.

Melbourne, 25th November, 1953.

ALEXANDRA WATERWORKS TRUST.

RATING BY-LAW FOR THE YEAR 1954.

THE Alexandra Waterworks Trust, in pursuance and exercise of the powers conferred by the Water Acts, doth hereby make a rate for the supply of water for domestic purposes of Two shillings and seven pence in the pound on the annual municipal valuation of lands and tenements liable to be rated within the Alexandra Urban District.

Provided that in no case shall the amount of rate payable per annum in respect of any tenement (other than land on which there is no building) be less than Forty-five shillings, and in respect of any land on which there is no building be less than Twenty shillings.

Such rates are made and shall be levied upon the occupiers or owners of the said lands and tenements for the year commencing on the 1st day of January, 1954, and shall be payable on the 1st day of January, 1954, at the office of the said Trust.

The maximum quantity of water to be supplied in any one year without any further charge to any property rated by the Trust is hereby fixed at the quantity which, at a charge of One shilling per 1,000 gallons, would produce an amount equal to the amount of rate levied on such property for the said year.

The charge for water supplied by measure to any property rated by the Trust in excess to such maximum quantity, computed as in the last preceding clause, is hereby fixed at One shilling and six pence per 1,000 gallons.

The charge for water supplied by measure to any property not rated by the Trust is hereby fixed at One shilling and seven pence per 1,000 gallons, and the minimum quantity of water to be charged for in the case where water is so supplied is hereby fixed at 30,000 gallons.

The charge for water supplied by measure shall be payable, on demand, at the office of the Trust.

Passed this 14th day of October, 1953.

(SEAL) R. J. BRIGGS, Chairman.
H. L. POLGLASE, Secretary.

Approved, 25th November, 1953.—C. P. STONEHAM,
Minister of Water Supply.

SUNBURY WATERWORKS TRUST.

RATING BY-LAW FOR THE YEAR 1954.

THE Sunbury Waterworks Trust, in pursuance and exercise of powers conferred by the Water Acts, doth hereby make a rate for the supply of water for domestic purposes of Two shillings in the pound of the annual municipal valuation of lands and tenements liable to be rated in the Sunbury Urban District.

Provided that in no case shall the amount of rate payable per annum in respect of any tenement (other than land on which there is no building) be less than Thirty shillings, and in respect of any land on which there is no building less than Ten shillings.

Such rates are made and shall be levied on the occupiers or owners of such lands and tenements for the year commencing on the 1st day of January, 1954, and shall be payable on the 1st day of February, 1954, at the office of the said Trust.

The charges for water supplied by measure in any year to any property rated by the Trust are hereby fixed as follows:—

- (a) Up to and including 24,000 gallons, One shilling and three pence per 1,000 gallons.
- (b) Up to and including 200,000 gallons, the same charge up to and including 24,000 gallons, and One shilling per 1,000 gallons for any quantity over 24,000 gallons.
- (c) Exceeding 200,000 gallons, the same charges as fixed above up to and including 200,000 gallons, and Six pence per 1,000 gallons for any quantity exceeding that figure.

The maximum quantity of water to be supplied in any one year without further charge to any property rated by the Trust is hereby fixed at the quantity which, on the scale of charges hereinbefore mentioned, would produce an amount equal to the amount of rate levied on such property for the said year.

Passed by the Trust this 20th day of October, 1953.

(SEAL) L. M. LLOYD, Chairman.
A. McCORMACK, Secretary.

Approved, 25th November, 1953.—C. P. STONEHAM,
Minister of Water Supply.

No. 977.—11552/53.—2

EUROA WATERWORKS TRUST.

RATING BY-LAW FOR THE YEAR 1954.

THE Euroa Waterworks Trust, in pursuance and exercise of the powers conferred by the Water Acts, doth hereby make a rate for the supply of water for domestic purposes of Two shillings in the pound of the annual municipal valuation of lands and tenements liable to be rated within the Euroa Urban District.

Provided that in no case shall the amount of the rate payable per annum in respect of any tenement (other than land on which there is no building) be less than Twenty-five shillings, and in respect of any land on which there is no building less than Two shillings.

Such rates are made and shall be levied upon the occupiers or owners of the said lands and tenements for the year commencing on the 1st day of January, 1954, and shall be payable on the 11th day of January, 1954, at the office of the said Trust.

The maximum quantity of water to be supplied in any one year without further charge to any property rated by the Trust is hereby fixed at the quantity which, at a charge of One shilling per 1,000 gallons, would produce an amount equal to the amount of the rate levied on such property for the said year.

The charge for water supplied by measure to any property rated by the Trust in excess of such maximum quantity, computed as in the last preceding clause, is hereby fixed at Six pence per 1,000 gallons.

The charge for water supplied by measure to any property not rated by the Trust is hereby fixed at One shilling per 1,000 gallons, and the minimum quantity of water to be charged for in cases where water is so supplied is hereby fixed at 30,000 gallons.

The charge for water supplied by measure shall be payable, on demand, at the office of the Trust.

Passed this 6th day of October, 1953.

(SEAL) J. T. ARMSTRONG, Chairman.
R. L. MANLEY, Secretary.

Approved, 25th November, 1953.—C. P. STONEHAM,
Minister of Water Supply.

HEATHCOTE WATERWORKS TRUST.

RATING BY-LAW FOR YEAR 1954.

THE Heathcote Waterworks Trust, in pursuance and exercise of the powers conferred by the Water Acts, doth hereby make a rate for the supply of water for domestic purposes of Two shillings and six pence in the pound on the annual municipal valuation of the lands and tenements liable to be rated within the Heathcote Urban District.

Provided that in no case shall the amount of the rate payable per annum in respect of any tenement (other than land upon which there is no building) be less than Fifty shillings, and in respect of any land on which there is no building less than Fifteen shillings.

Such rates are made and shall be levied upon the occupiers or owners of the said lands and tenements for the year commencing on the 1st day of January, 1954, and ending on the 31st day of December, 1954, and shall be payable on the 1st day of March, 1954, at the office of the Trust, High-street, Heathcote.

The maximum quantity of water to be supplied in any one year without further charge to any property rated by the Trust is hereby fixed at the quantity which, at a charge of Two shillings and six pence per 1,000 gallons, would produce an amount equal to the amount of the rate levied on such property for the said year.

The charge for water supplied by measure to any property rated by the Trust in excess of such maximum quantity, computed as in the last preceding clause, is hereby fixed at Two shillings per 1,000 gallons.

The charge for water supplied by measure shall be payable, on demand, at the office of the Trust.

Passed this 7th day of October, 1953.

(SEAL) P. J. McMAHON, Chairman.
D. R. THOMAS, Commissioner.
R. J. MURRAY, Secretary.

Approved, 25th November, 1953.—C. P. STONEHAM,
Minister of Water Supply.

SHIRE OF KANIVA WATERWORKS TRUST.

RATING BY-LAW FOR 1954.

THE Shire of Kaniva Waterworks Trust, in pursuance and exercise of the powers conferred by the Water Acts, doth hereby make a rate for the supply of water for domestic and ordinary use and for watering stock of Two pence in the pound on the annual municipal valuation of lands and tenements within the Waterworks District of the Trust, exclusive of the Urban District of Kaniva.

Such rate is made for one year, commencing on the 1st day of January, 1954, and shall be payable on the 1st day of February, 1954, at the office of the said Trust.

Such person or persons as the Commissioners of the Trust may from time to time appoint for that purpose shall be authorized to demand and receive the said rate.

Passed this 17th day of November, 1953.

(SEAL) OLIVER WEBB, Chairman.
FRANK M. KELLY, Secretary.

Approved, 25th November, 1953.—C. P. STONEHAM,
Minister of Water Supply.

SHIRE OF KANIVA WATERWORKS TRUST.

RATING BY-LAW FOR 1954 IN THE URBAN DISTRICT OF KANIVA.

THE Chairman and Commissioners of the Shire of Kaniva Waterworks Trust, in pursuance of the powers conferred by the Water Acts, do hereby make the following By-law:—

The following rate and charges are those which the occupiers or owners of lands and tenements liable to be rated shall pay for the year 1954 in respect of water supplied by the Trust within the Urban District of Kaniva, as such district has been proclaimed and defined.

For the supply of water for domestic purposes, a rate is hereby made of Two shillings in the pound on the annual municipal valuation of such lands and tenements. Provided that in no case shall the amount of the rate payable in respect of any tenement (other than land on which there is no building) be less than Forty shillings, and in respect of land on which there is no building less than Ten shillings.

The maximum quantity of water to be supplied in any one year without further charge to any property rated by the Trust is hereby fixed at the quantity which, at a charge of Fifteen pence per 1,000 gallons, would produce an amount equal to the amount of the rate levied on such property for the said year.

The charge for water supplied by measure to any property rated by the Trust in excess of such maximum quantity, computed as in the last preceding clause, is hereby fixed at Eighteen pence per 1,000 gallons.

The charge for water supplied by measure to any property not rated by the Trust shall be an amount equal to the district rate of Two shillings in the pound on the valuation of the property by the Trust, provided that such charge shall not be less than Forty shillings. Allowance and excess water to be at district charge per 1,000 gallons.

The charge for water supplied by measure shall be payable, on demand, at the office of the Trust.

Public Institutions and Others.—The charge for water supplied to all Government Departments shall be by special agreement, or shall be an amount equal to the district rate of Two shillings in the pound on the valuation of the property by the Trust, provided that such charge shall not be less than Forty shillings. Meter to be installed if required by Trust; allowance and excess water to be at district charge per 1,000 gallons. Water supplied to churches shall be by measure at Fifteen pence per 1,000 gallons. For water supplied to parks and recreation grounds, and cricket, bowling, or tennis clubs, the charge shall be subject to arrangements with the Trust.

Water Troughs.—Private water troughs will be charged for at the rate of Twelve shillings per annum each, except where, in the opinion of the Trust, a meter shall be necessary, in which case the minimum charge shall be for 8,000 gallons per annum at Eighteen pence per 1,000 gallons.

Period of Rate.—That the above-mentioned rate is made for one year, commencing on the 1st day of January, 1954, and ending on the 31st day of December, 1954, and shall be due and payable on the 1st day of February, 1954, at the office of the said Trust. Such persons as the Commissioners of the Trust may from time to time appoint for that purpose shall be authorized to demand and receive and collect and recover the said rate and charges.

By-law passed and adopted this 17th day of November, 1953.

(SEAL) OLIVER WEBB, Chairman.
FRANK M. KELLY, Secretary.

Approved, 25th November, 1953.—C. P. STONEHAM,
Minister of Water Supply.

STRATFORD WATERWORKS TRUST.

RATING BY-LAW FOR THE YEAR 1954.

THE Stratford Waterworks Trust, in pursuance and exercise of the powers conferred by the Water Acts, doth hereby make a rate for the supply of water for domestic purposes of One shilling and six pence in the pound of the annual municipal valuation of lands and tenements within the Stratford Waterworks Urban District.

Provided that in no case shall the amount of rate payable per annum in respect of any tenement (other than land on which there is no building) be less than Two pounds, and in respect of any land on which there is no building less than Seven shillings and six pence.

Such rate is made for the year commencing on the 1st day of January, 1954, and shall be payable on the 10th day of April, 1954, at the office of the said Trust.

The maximum quantity of water to be supplied in any one year without further charge to any property rated by the Trust is hereby fixed at the quantity which, at a charge of Ten pence per 1,000 gallons, would produce an amount equal to the amount of the rate levied on such property for the said year.

The charge for water supplied by measure to any property rated by the Trust in excess of such maximum quantity, computed as in the last preceding clause, is hereby fixed at One shilling per 1,000 gallons.

The charge for water supplied by measure shall be payable, on demand, at the office of the Trust.

Passed this 15th day of October, 1953.

(SEAL) A. L. MAGUIRE, Chairman.
G. MILDENHALL, Commissioner.
KEITH DAVIDSON, Commissioner.
S. KNIGHT, Commissioner.
J. W. BREMNER, Commissioner.
ERIC C. BOCK, Secretary.

Approved, 25th November, 1953.—C. P. STONEHAM,
Minister of Water Supply.

HEPBURN WATERWORKS TRUST.

RATING BY-LAW FOR THE YEAR 1954.

THE Hepburn Waterworks Trust, in pursuance and exercise of the powers conferred by the Water Acts, doth hereby make a rate for the supply of water for domestic purposes of One shilling and nine pence in the pound on the annual municipal valuation of lands and tenements liable to be rated within the Hepburn Urban District.

Provided that in no case shall the amount of rate payable per annum in respect of any tenement (other than land on which there is no building) be less than Thirty shillings, and in respect of any land on which there is no building less than Twenty shillings.

Such rates are made and shall be levied upon the occupiers or owners of the said lands and tenements for the year commencing on the 1st day of January, 1954, and shall be payable on the 1st day of February, 1954, at the office of the said Trust.

The maximum quantity of water to be supplied in any one year without further charge to any property rated by the Trust is hereby fixed at a quantity which, at a charge of One shilling and three pence per 1,000 gallons, would produce an amount equal to the amount of the rate levied on such property for the said year.

The charges for water supplied by measure to any property rated by the Trust in excess of such maximum quantity, computed as in the last preceding clause, is hereby fixed at One shilling and three pence per 1,000 gallons.

The charge for water supplied by measure to any property not rated by the Trust is hereby fixed at One shilling and six pence per 1,000 gallons, and the minimum quantity of water to be charged for in cases where water is so supplied is hereby fixed at 5,000 gallons.

The charge for water supplied by measure shall be payable, on demand, at the office of the Trust.

Passed this 2nd day of October, 1953.

(SEAL) ERIC S. B. MEAD, Chairman.
J. T. UREN, Secretary.

Approved, 25th November, 1953.—C. P. STONEHAM,
Minister of Water Supply.

KOO-WEE-RUP WATERWORKS TRUST.

RATING BY-LAW No. 25 FOR YEAR 1954.

THE Koo-wee-rup Waterworks Trust, in pursuance and exercise of the powers conferred by the Water Acts, doth hereby make a rate for the supply of water for domestic purposes of One shilling and three pence in the pound of municipal valuations of lands and tenements liable to be rated within the Koo-wee-rup Urban District.

Provided that in no case shall the amount of rate payable per annum in respect of any tenement (other than on land on which there is no building) be less than One pound five shillings, and in respect of any land on which there is no building Twelve shillings and six pence.

Such rates are made and shall be levied upon the occupiers or owners of the said lands and tenements for the year commencing the first day of January, 1954, and shall be payable on the twenty-first day of January, 1954, at the office of the Trust.

The maximum quantity of water to be supplied in any one year without further charge to any property rated by the Trust is hereby fixed at the quantity which, at a charge of One shilling per 1,000 gallons, would produce an amount equal to the amount of rate levied on such property for the said year.

The rate for water supplied by measure to any property rated by the Trust in excess of such maximum quantity, computed as in the last preceding clause, is hereby fixed at One shilling per 1,000 gallons. The charge for water supplied by measure shall be payable, on demand, at the office of the Trust.

The Secretary of the Trust for the time being is hereby authorized to demand, collect, and recover on behalf of the Trust the rates and charges imposed by this By-law.

Passed this 28th day of September, 1953.

(SEAL) A. B. HEWITT, Chairman.
L. J. COCHRANE, Commissioner.
W. J. POLLOCK, Secretary.

Approved, 25th November, 1953.—C. P. STONEHAM, Minister of Water Supply.

KORUMBURRA WATERWORKS TRUST.

RATING BY-LAW FOR THE YEAR 1954.

THE Korumburra Waterworks Trust, in pursuance and exercise of the powers conferred by the Water Acts, doth hereby make a rate for the supply of water for domestic purposes of One shilling in the pound of the annual municipal valuation of lands and tenements liable to be rated within the Korumburra Urban District.

Provided that in no case shall the amount of rate payable per annum in respect of any tenement (other than land on which there is no building) be less than Twenty shillings, and in respect of any land on which there is no building less than Six shillings.

Such rates are made and shall be levied upon the occupiers or owners of the said lands and tenements for the year commencing the 1st January, 1954, and shall be due and payable on the 1st January, 1954, at the office of the said Trust.

The maximum quantity of water to be supplied in any one year without further charge to any property rated by the Trust is hereby fixed at the quantity which, at a charge of One shilling per 1,000 gallons, would produce an amount equal to the amount of the rate levied on such property for the said year.

The charge for water supplied by measure to any property rated by the Trust in excess of such maximum quantity, computed as in the last preceding clause, is hereby fixed at One shilling per 1,000 gallons.

The charge for water supplied by measure shall be payable, on demand, at the office of the Trust.

The foregoing By-law was made and passed by the Commissioners of the Korumburra Waterworks Trust on the 8th day of October, 1953, and the seal of the Trust affixed hereto, in the presence of—

(SEAL) J. PROUDLOCK, Jnr., Commissioner.
ROBERT B. McDOWELL, Commissioner.
N. M. SIMMONS, Secretary.

Approved, 25th November, 1953.—C. P. STONEHAM, Minister of Water Supply.

THE LEONGATHA WATERWORKS TRUST.

RATING BY-LAW FOR THE YEAR 1954 (No. 54).

THE Leongatha Waterworks Trust, in pursuance and exercise of the powers conferred by the Water Acts, doth hereby make a rate for the supply of water for domestic purposes of One shilling and six pence in the pound on the net annual valuation of lands and tenements liable to be rated within the Leongatha Urban District.

Provided that in no case shall the amount of the rate payable per annum in respect of any tenement (other than land on which there is no building) be less than Fifteen shillings, and in respect of any land where there is no building less than Ten shillings.

Such rates are made and shall be levied upon the occupiers or owners of the said lands and tenements for the year commencing on the first day of January, 1954, and shall be due and payable on the first day of February, 1954, at the office of the Trust.

The maximum quantity of water to be supplied in any one year without further charge to any property rated by the Trust is hereby fixed at the quantity which, at a charge of Two shillings per 1,000 gallons, would produce an amount equal to the amount of the rate levied on such property for the said year.

The charge for water supplied by measure to any property rated by the Trust in excess of such maximum quantity, computed as in the last preceding clause, is hereby fixed at Two shillings per 1,000 gallons.

The charge for water supplied by measure shall be payable, on demand, at the office of the Trust.

Dated this 16th day of October, 1953.

(SEAL) C. A. BOND, Chairman.
C. EDNEY, Commissioner.
THOMAS G. MCGAW, Commissioner.
E. R. HARDING, Secretary.

Approved, 25th November, 1953.—C. P. STONEHAM, Minister of Water Supply.

MURTOA WATERWORKS TRUST.

RATING BY-LAW FOR THE YEAR 1954.

THE Murtoa Waterworks Trust, in pursuance and exercise of the powers conferred by the Water Acts, doth hereby make a rate for the supply of water for domestic purposes of Thirty pence in the pound on the annual municipal valuation of lands and tenements liable to be rated within the Murtoa Urban District.

Provided that in no case shall the amount of rate payable per annum in respect of any tenement (other than land on which there is no building) be less than Thirty shillings, and in respect of any land on which there is no building less than Ten shillings.

Such rates are made and shall be levied upon the occupiers or owners of the said lands and tenements for the year commencing the 1st day of January, 1954, and shall be payable on the 1st day of January, 1954, at the office of the said Trust.

The maximum quantity of water to be supplied in any one year without further charge to any property rated by the Trust is hereby fixed at the quantity which, at a charge of Thirty pence per 1,000 gallons, would produce an amount equal to the amount of the rate levied on such property for the said year.

The charge for water supplied by measure to any property rated by the Trust in excess of such maximum quantity, computed as in the last preceding clause, is hereby fixed at One shilling per 1,000 gallons.

The charge for water supplied by measure shall be payable, on demand, at the office of the Trust.

Dated this 26th day of October, 1953.

(SEAL) S. G. RAE, Chairman.
W. W. SCHODDE, Commissioner.
M. B. DELAHUNTY, Commissioner.
H. G. CRAM, Secretary.

Approved, 25th November, 1953.—C. P. STONEHAM, Minister of Water Supply.

ELMORE WATERWORKS TRUST.

RATING BY-LAW FOR THE YEAR 1954.

THE Elmore Waterworks Trust, in pursuance and exercise of the powers conferred by the Water Acts, doth hereby make a rate for the supply of water for domestic

purposes of Three shillings and six pence in the pound of the annual municipal valuation of lands and tenements liable to be rated within the Elmore Urban District.

Provided that in no case shall the amount of rate payable per annum in respect of any tenement (other than land on which there is no building) be less than Seventy shillings, and in respect of any land on which there is no building less than Thirty shillings.

Such rates are made and shall be levied upon the occupiers or owners of the said lands and tenements for the year commencing on the 1st day of January, 1954, and shall be payable on the 26th day of April, 1954, at the office of the said Trust.

The maximum quantity of water to be supplied in any one year without further charge to any property rated by the Trust is hereby fixed at the quantity which, at a charge of One shilling per 1,000 gallons, would produce an amount equal to the amount of the rate levied on such property for the said year.

The charge for water supplied by measure to any property rated by the Trust in excess of such maximum quantity, computed as in the last preceding clause, is hereby fixed at One shilling per 1,000 gallons.

The charge for water supplied by measure shall be payable, on demand, at the office of the Trust.

Passed this 13th day of October, 1953.

(SEAL) L. BUTCHER, Chairman.
B. R. ROGERS, Secretary.

Approved, 25th November, 1953.—C. P. STONEHAM, Minister of Water Supply.

SHIRE OF CRESWICK.—BOROUGH RIDING WATER SUPPLY DISTRICT.

RATING BY-LAW FOR THE YEAR ENDING 30TH SEPTEMBER, 1954.

THE Council of the Shire of Creswick, in pursuance and exercise of the powers conferred by the Water Acts, doth hereby make the following rates for the supply of water for domestic purposes on lands and tenements liable to be rated within the Borough Riding of the Shire of Creswick Water Supply District.

On such lands and tenements a rate of Eighteen pence in the pound of the amount of the annual municipal value.

Provided that in no case shall the amount of the rate payable in respect of any tenement (other than land on which there is no building) be less than Thirty shillings, and in respect of any land on which there is no building less than Five shillings.

Such rates are made and levied upon the occupiers or owners of the said lands and tenements for the year commencing 1st October, 1953, and shall be payable on Monday, 1st March, 1954, at the office of the Council.

The maximum quantity of water to be supplied in any one year without further charge to any property rated by the Authority is hereby fixed at the quantity which, at a charge of Eighteen pence per 1,000 gallons, would produce an amount equal to the amount of the rate levied on such property for the said year.

The charge for water supplied by measure to any property rated by the Authority in excess of such maximum quantity, computed as in the last preceding clause, is hereby fixed at Eighteen pence per 1,000 gallons, except in the case of industries and sporting bodies, to which the charge shall be Ten pence per 1,000 gallons.

The charge for water supplied by measure to any property not rated by the Authority is hereby fixed at Eighteen pence per 1,000 gallons, and the minimum quantity of water to be charged for in cases where water is so supplied is hereby fixed at 5,000 gallons.

The charge for water supplied by measure shall be payable, on demand, at the office of the Council.

The charge for water supplied at stand pipes shall be Nine pence per load of 180 gallons.

Passed by the Council of the Shire of Creswick, on Monday, 9th November, 1953.

The common seal of the President, Councillors, and Ratepayers of the Shire of Creswick was affixed hereto, in the presence of—

(SEAL) R. A. H. BRADSHAW, President.
E. J. SEMMENS, Councillor.
J. B. WILKIE, Shire Secretary.

Approved, 25th November, 1953.—C. P. STONEHAM, Minister of Water Supply.

KILMORE WATERWORKS TRUST.

RATING BY-LAW FOR THE YEAR 1954 WITHIN THE KILMORE URBAN DISTRICT AND THE WANDONG URBAN DISTRICT.

THE Kilmore Waterworks Trust, in pursuance and exercise of the powers conferred by the Water Acts, doth hereby make a rate for the supply of water for domestic purposes of Two shillings and nine pence (2s. 9d.) in the pound on the municipal valuation of lands and tenements liable to be rated within the Kilmore Urban District and the Wandong Urban District.

Provided that in no case shall the amount of rate payable in respect of any tenement (other than land on which there is no building) be less than Two pounds fifteen shillings (£2 15s.), and in respect of land on which there is no building less than One pound five shillings (£1 5s.).

Such rates are made and shall be levied upon the occupiers or owners of the said lands and tenements for the year commencing on the 1st day of January, 1954, and shall be payable on the 9th day of April, 1954, at the office of the said Trust.

The maximum quantity of water to be supplied in any one year without further charge to any property rated by the Trust is hereby fixed at the quantity which, at a charge of One shilling per 1,000 gallons, would produce an amount equal to the amount of the rate levied on such property for the said year.

The charge for water supplied by measure to any property rated by the Trust in excess of such maximum quantity, computed as in the last preceding clause, is hereby fixed at One shilling (1s.) per 1,000 gallons.

The charge for water supplied by measure shall be payable, on demand, at the office of the Trust.

The owners of every piece of vacant or unoccupied land supplied with water by trough must provide an approved self-acting ball tap to prevent overflow.

Passed this 19th day of November, 1953.

(SEAL) G. L. HUDSON, Chairman.
A. McDONALD, Secretary.

Approved, 25th November, 1953.—C. P. STONEHAM, Minister of Water Supply.

GLENROWAN WATERWORKS TRUST.

RATING BY-LAW FOR THE YEAR 1954.

THE Glenrowan Waterworks Trust, in pursuance and exercise of the powers conferred by the Water Acts, doth hereby make a rate for the supply of water for domestic purposes of Four shillings in the pound on the annual municipal valuation of lands and tenements liable to be rated within the Glenrowan District.

Provided that in no case shall the amount of the rate payable per annum in respect of any tenement (other than land on which there is no building) be less than Six pounds five shillings, and in respect of any land on which there is no building less than One pound ten shillings.

Such rates are made and shall be levied upon the occupiers or owners of the said lands and tenements for the year commencing on the 1st day of January, 1954, and shall be payable on the 1st day of February, 1954, at the office of the said Trust.

Passed this 16th day of September, 1953.

(SEAL) J. E. SCOTT, Chairman.
D. DARCY, Commissioner.
E. C. BATES, Secretary.

Approved, 25th November, 1953.—C. P. STONEHAM, Minister of Water Supply.

DROUIN WATERWORKS TRUST.

RATING BY-LAW, 1954.

THE Drouin Waterworks Trust, in pursuance and exercise of the powers conferred by the Water Acts, doth hereby make a rate for the supply of water for domestic purposes of One shilling and eight pence in the pound on the annual municipal valuation of lands and tenements to be rated within the Drouin Urban District.

Provided that in no case shall the amount of the rate payable per annum in respect of any tenement (other than land on which there is no building) be less than Thirty-three shillings and four pence, and in respect of any land on which there is no building, less than Ten shillings.

Such rates are made and shall be levied upon the occupiers or owners of the said lands and tenements for the year commencing on the 1st day of January, 1954, and ending on the last day of December, 1954, and shall be payable on the 1st day of April, 1954, at the office of the said Trust.

The maximum quantity of water to be supplied in any one year without further charge to any property rated by the Trust is hereby fixed at the quantity which, at a charge of One shilling and six pence per 1,000 gallons, would produce an amount equal to the amount of the rate levied on such property for the said year.

The charge for water supplied by measure to any property rated by the Trust in excess of such maximum quantity, computed as in the last preceding clause, is hereby fixed at One shilling and six pence per 1,000 gallons.

The charge for water supplied by measure shall be payable, on demand, at the office of the Trust.

Passed this 12th day of November, 1953.

(SEAL) W. G. WHEELER, Chairman.
E. G. PORTER, Commissioner.
E. J. AUSTIN, Secretary.

Approved, 25th November, 1953.—C. P. STONEHAM,
Minister of Water Supply.

ORBOST WATERWORKS TRUST.

RATING BY-LAW FOR THE YEAR 1954 (No. 35).

THE Orbst Waterworks Trust, in pursuance and exercise of the powers conferred by the Water Acts, doth hereby make a rate for the supply of water for domestic purposes of One shilling and six pence (1s. 6d.) in the pound on the annual municipal valuation of all lands and tenements liable to be rated within the Orbst Urban District.

Provided that in no case shall the amount of rate payable in respect of any tenement (other than land on which there is no building) be less than Thirty shillings (30s.), and in respect of any allotment of land on which there is no building less than Ten shillings (10s.).

Such rates are made and shall be levied upon the occupiers or owners of the said lands and tenements for the year commencing the 1st day of January, 1954, and shall be payable on the 15th day of March, 1954, at the office of the Trust.

Passed this 6th day of October, 1953.

(SEAL) KEITH LYNN, Chairman.
H. MCK. SILKE, Secretary.

Approved, 25th November, 1953.—C. P. STONEHAM,
Minister of Water Supply.

CORRYONG WATERWORKS TRUST.

RATING BY-LAW FOR THE YEAR 1954.

THE Corryong Waterworks Trust, in pursuance of and in exercise of the powers conferred by the Water Acts, doth hereby make a rate for the supply of water for domestic purposes of Three shillings in the pound on the annual municipal valuation of lands and tenements liable to be rated within the Corryong Urban District.

Provided that in no case shall the amount of the rate payable per annum in respect of any tenement (other than land on which there is no building) be less than Forty-five shillings, and in respect of any land on which there is no building less than Twenty shillings.

Such rates are made and shall be levied upon the occupiers or owners of the said lands and tenements for the year commencing on the 1st day of January, 1954, and shall be payable on the 1st day of February, 1954, at the office of the said Trust.

(a) The maximum quantity of water to be supplied in any one year without further charge to any property rated by the Trust is hereby fixed at the quantity which, at a charge of One shilling per 1,000 gallons, would produce an amount equal to the amount of the rate levied on such property for the said year.

(b) The charge for water supplied by measure to any property rated by the Trust in excess of such maximum quantity computed as in the last preceding clause, is hereby fixed at Eighteen pence per 1,000 gallons.

(c) The charge for water supplied by measure to any property not rated by the Trust is hereby fixed at One shilling and six pence per 1,000 gallons, and the minimum quantity of water to be charged for in cases where water is so supplied is hereby fixed at 40,000 gallons.

(d) The charge for water supplied by measure shall be payable, on demand, at the office of the Trust.

Passed this 5th day of October, 1953.

(SEAL) D. BRANIFF, Chairman.
M. K. WEIR, Secretary.

Approved, 25th November, 1953.—C. P. STONEHAM,
Minister of Water Supply.

SHIRE OF WALPEUP.

ORDER FOR DEVIATION OF A PUBLIC HIGHWAY.

IN pursuance of the powers conferred by sections 521 and 525 of the Local Government Acts, the Council of the Shire of Walpeup doth hereby order that the lands hereinafter described shall be a public highway after the date of publication of this Order in the *Government Gazette*, namely:—

All that piece of land being part of allotment 8 of section 3 in the Township of Ouyen, Parish of Ouyen, County of Karkaroc; commencing at the south-western corner of the said allotment; thence east 17 deg. 37 min. south 400 links; thence north 17 deg. 37 min., east 30 links; thence west 17 deg. 37 min., north 400 links; thence south 17 deg. 37 min., west 30 links to the commencing point.

And all that piece of land being part of allotment 9 of section 3 in the Township of Ouyen, Parish of Ouyen, County of Karkaroc: Commencing at the southern corner of the said allotment; thence north 1 deg. 13 min., east 185.2 links; thence east 2 deg. 22 min., north 30 links; thence south 2 deg. 22 min., east 70.5 links; thence south 17 deg. 37 min., west 121.7 links to the commencing point.

And the said Council doth hereby further order that the lands above described shall, from the date of publication in the *Government Gazette*, be a public highway in lieu of the land hereinafter described, namely:—

All that piece of land in the Township of Ouyen, Parish of Ouyen, County of Karkaroc: Commencing at the north-western corner of allotment 9 of section 3; thence south 17 deg. 37 min., west 147 links; thence west 17 deg. 37 min., north 30 links; thence north 17 deg. 37 min., east 136.1 links; thence east 2 deg. 22 min., north 31.9 links to the commencing point.

The common seal of the President, Councillors, and Ratepayers of the Shire of Walpeup was hereto affixed this twenty-third day of October, One thousand nine hundred and fifty-three, in pursuance of a resolution of the Council, in the presence of—

(SEAL) G. R. HICKS, President.
G. L. WALSH, Councillor.
N. WILSON, Secretary.

Approved by the Governor in Council,
25th November, 1953.

A. MAHLSTEDT,
Clerk of the Executive Council.

CITY OF ARARAT.

WATER BY-LAW No. 61.

THE Council of the City of Ararat, hereinafter referred to as the "Council," in pursuance and exercise of the powers conferred by the Water Acts, doth hereby make the By-law following for restricting the use of water supplied by the said Council within the Ararat Water Supply District:—

1. This By-law shall come into operation at such time as the Council, from time to time, directs by notice published in a newspaper circulating generally within such district, and cease to have operation at such time as the Council may, from time to time, direct by notice so published.

2. The provision of this By-law shall apply to the whole of the Ararat Water Supply District.

3. No person shall—

- water any garden, lawn, plantation, orchard, uncovered place, tree, plant, or vegetation by means of a fixed sprinkler; or
- water any garden, lawn, plantation, orchard, uncovered place, tree, plant, or vegetation other than by means of a can or other vessel held in the hand; or
- wash any vehicle of any description by means of a hose or other mechanical contrivance.

4. Any person who shall use or permit or suffer any water supplied by the Council to be used or allow such water to run and the occupier of any premises on or in which any such water is used, consumed, or allowed to run in contravention of the provisions of this By-law shall be guilty of an offence and shall be liable to a penalty not exceeding £5, recoverable summarily before any court of competent jurisdiction, and in the case of continuing the offence to the further penalty not exceeding £5 for every day after notice of the offence from the Council.

5. If any person supplied with water by the Council wrongfully does or causes or permits to be done anything in contravention of this By-law, the Council may (without prejudice to any remedy thereof) close or cut off any of the pipes by or through which water is supplied by the Council to him or for his use, and may cease to supply him with water, as provided by the Water Acts.

The foregoing By-law was made by the Council of the City of Ararat, and the common seal of the said Council was hereunto affixed the sixteenth day of November, 1953, in the presence of—

(SEAL) O. E. MARX, Mayor.
T. M. d'OLIVEYRA, Councillor.
C. C. MURRAY, Town Clerk.

Approved by the Governor in Council,
25th November, 1953.

A. MAHLSTEDT,
Clerk of the Executive Council.

THE BALLARAT WATER COMMISSIONERS.
RATING BY-LAW FOR YEAR 1954.

No. 57.

THE Ballarat Water Commissioners, in pursuance and exercise of the powers conferred by the Water Acts, doth hereby make a rate for the supply of water for domestic purposes of One shilling and two pence in the pound of the annual municipal valuation of lands and tenements liable to be rated within the Ballarat Water Supply District.

Provided that in no case shall the amount of rate payable per annum in respect of any tenement (other than land on which there is no building) be less than One pound, and in respect of any land on which there is no building less than Five shillings.

Such rates are made and shall be levied upon the occupiers or owners of the said lands and tenements for the year commencing the 1st day of January, 1954, and shall be payable on the 31st day of January, 1954, at the office of The Ballarat Water Commissioners.

The maximum quantity of water to be supplied in any one year without further charge to any property rated by the Commissioners is hereby fixed at the quantity which, at a charge of One shilling and two pence per 1,000 gallons, would produce an amount equal to the amount of the rate levied on such property for the said year.

The charge for water supplied by measure to any property rated by the Commissioners in excess of such maximum quantity, computed as in the last preceding clause, is hereby fixed at One shilling and two pence per 1,000 gallons.

The charge for water supplied by measure shall be payable, on demand, at the office of the Commissioners.

Passed this 12th day of November, 1953.

(SEAL) JOHN C. ROWE, Chairman.
H. C. LUDBROOK, Commissioner.
CHAS. H. CLAMP, Secretary.

Approved, 25th November, 1953.—C. P. STONEHAM,
Minister of Water Supply.

THE BALLARAT WATER COMMISSIONERS.
AUTHORITY TO OBTAIN A BANK OVERDRAFT.

HIS Excellency the Governor of the State of Victoria, by and with the advice of the Executive Council thereof, doth by Order made on the 25th day of November, 1953, authorize the Ballarat Water Commissioners to obtain, in pursuance of the provisions of section 271 of the *Water Act 1928* (No. 3801), an advance or advances during the year 1954, from the Commonwealth Bank of Australia, Ballarat, by overdraft of the Commissioners current account thereat, such overdraft not to exceed at any one time the sum of Fifteen thousand pounds (£15,000).

A. MAHLSTEDT,
Clerk of the Executive Council.
At the Executive Council Chamber,
Melbourne, 25th November, 1953.

ARARAT CITY COUNCIL.
AUTHORITY TO OBTAIN BANK OVERDRAFT.

HIS Excellency the Governor of the State of Victoria, by and with the advice of the Executive Council thereof, doth by Order made on the 25th day of November, 1953, authorize the Council of the City of Ararat to obtain, in pursuance of the provisions of section 271 of the *Water Act 1928* (No. 3801), an advance or advances during the year 1953, from the Bank of New South Wales, Ararat, by overdraft of the Council's current account thereat, such overdraft not to exceed at any one time the sum of Two thousand pounds (£2,000).

A. MAHLSTEDT,
Clerk of the Executive Council.
At the Executive Council Chamber,
Melbourne, 25th November, 1953.

THE PORTLAND HARBOR TRUST COMMISSIONERS.
REGULATIONS—AMENDMENT No. 5.

IN pursuance of the *Portland Harbor Trust Act 1949*, the Portland Harbor Trust Commissioners make the following Regulations:—

1. SCHEDULE No. 17.
Charges under Regulation 281.

Tonnage Rates—is amended by deleting the figure and words "1d. per ton" and substituting in lieu thereof "1d. per ton" and by deleting the words "only 50 per cent. of the said rate" and substituting in lieu thereof "only 75 per cent. of the said rates."

Dated at Portland this 16th day of October, 1953.

Given under the common seal of the Portland Harbor Trust Commissioners by order of the Commissioners, in the presence of—

K. S. ANDERSON, Chairman.
(SEAL) S. L. PATTERSON, Commissioner.
L. C. MOULTON, Secretary.

Approved by the Governor in Council,
25th November, 1953.

A. MAHLSTEDT,
Clerk of the Executive Council.

DEPARTMENT OF MINES.
APPLICATIONS FOR LEASES DECLARED
ABANDONED.

7360, Mineral; Douglas A. Inglis; 600 acres, Parishes of Toora and Woorarra.
7362, Mineral; Douglas A. Inglis; 700 acres; Parishes of Toora and Woorarra.

TAILINGS LICENCES GRANTED.

2447, Tailings Licence; John Doyle and Robert Leo Doyle; Parish of Sandhurst.
2448, Tailings Licence; D. McMaster, 12a. 2r. 16p., Parish of Buninyong.
2449, Tailings Licence; The Mayor, Councillors, and Burgesses of the Borough of Sebastopol. (In lieu of Tailings Licence No. 2208, expired.)
2450, Tailings Licence; E. F. Brennan; 12a. 2r. 16p., Parish of Buninyong.
2465, Tailings Licence; Donald George Ferries; Parish of Chewton. (In lieu of Tailings Licence No. 2371, expired.)
2466, Tailings Licence; Guisepe Mioni; Parish of Korumburra. (In lieu of Tailings Licence No. 2374, expired.)
2467, Tailings Licence; The President, Councillors, and Ratepayers of the Shire of Buninyong. (In lieu of Tailings Licence No. 2210, expired.)
2468, Tailings Licence; A. Sist; Parish of Raglan.
2469, Tailings Licence; A. Sist; Parish of Langi-Kal-Kal. (In lieu of Tailings Licence No. 2349, expired.)

CONSENTS GRANTED TO TRANSFER MINING
LEASES.

11052, Bendigo; from Victor Leggo Mining Co. Pty. Ltd. to Rex Herbert Archbold.
7086, Mineral; from Ballarat Paper Mills Pty. Ltd. to Ballarat Clay Company Pty. Ltd.
7148, Mineral; from Ballarat Paper Mills Pty. Ltd. to Ballarat Clay Company Pty. Ltd.

TAILINGS LICENCE EXPIRED.

2372 Tailings Licence; W. Henry; Parish of Maldon.

A. M. FRASER,
Minister of Mines.

LEASE DECLARED VOID.

9049, Ballarat; Albert Gordon Russell; 41a. 3r. 26p., Parish of Korweinguboora.

The applicants for forfeiture of the above-mentioned lease will be granted a new lease under section 91 of the *Mines Act 1928*.

REX R. NEAL,
Secretary for Mines.

OFFICERS SPECIFIED FOR PURPOSE OF SECTION 7 OF THE FORESTS ACT AS AMENDED.

PURSUANT to the provisions of section 7 of the *Forests Act 1939*, as amended by section 3 of the *Forests Act 1942*, and section 2 of the *Forests Act 1943*, whereby the Minister of Forests is empowered by notice published in the *Government Gazette* to specify the names of Forest Officers for the purposes of the said section whereupon every Forest Officer so specified shall be authorized, in any case where he is of opinion that a condition of acute fire danger exists in any district under his control, by notice to direct any person who is engaged within any fire protected area in any of the operations of felling, logging, snagging, skidding, sledging, or other like operation, or in the operation of driving any steam engine or steam locomotive, to suspend or cause to be suspended all or any such operations until such time as such suspension is revoked by such officer by a like notice.

Now, therefore, I, John William Galbally, Her Majesty's Minister of Forests for the State of Victoria, do hereby specify the names of the following Forest Officers for the purpose of the said section:—

- STANLEY CHARLES BUTLER.
- TOM HABBLETT CHAMBERS.
- VALENTINE PERCY CLEARY.
- JOHN HILBERT COSSTICK.
- GRAHAM HAIG CROWTHER.
- WILLIAM GEORGE DYER MIDDLETON.
- ALAN GEORGE GALBRAITH.
- KINGSLEY MELBOURNE GIBSON.
- JOHN DAVID GILLESPIE.
- GERALD GRIFFIN.
- JAMES MUTER HAIG.
- FRANCIS JOHN HALLORAN.
- FRANCIS SYDNEY INCOLL.
- GEORGE HENRY JENNINGS.
- THOMAS WILLIAM LOUGHREY.
- JAMES ANDREW MCKINTY.
- WILLIAM GEORGE HOME MEADOWS.
- JOHN PHILIP NEWEY.
- KEVIN RODERICK O'KANE.
- DAVID KINGSLEY PARNABY.
- CHARLES HENRY GRAHAM PAVEY.
- SYDNEY ERNEST RYAN.
- ROBERT THOMAS SEATON.
- BRUCE ORMOND SQUIRE.
- ALAN GEORGE THREADER.
- CHARLES WILLIAM WATSON.
- JAMES CAMPBELL WESTCOTT.
- ARTHUR CARLYLE URE.

J. W. GALBALLY,
Minister of Forests.

COUNTY COURT.

CHANGE OF DATES OF SITTINGS.

NOTICE is hereby given that the Sittings of the County Courts, Courts of Insolvency, and Courts of Mines appointed to be holden at the under-mentioned places have been altered as follows:—

- BENDIGO, from Tuesday, 19th October, 1954, to Tuesday, 12th October, 1954.
- WANGARATTA, from Tuesday, 12th October, 1954, to Tuesday, 19th October, 1954.

By order of the Judge,
C. BRUMBY,
Registrar.

Melbourne, 27th November, 1953.

COUNTRY ROADS BOARD.

NOTICE is hereby given that the restriction in force on the Walhalla-road between Gooding and Matlock limiting the length of passenger omnibuses to 22 ft. 6 in. has been lifted from the 1st day of December, 1953.

By order,
W. H. NEVILLE,
Secretary.

INDUSTRIAL AND PROVIDENT SOCIETIES ACT 1928.

NOTICE is hereby given that a society called "Hungarian Veterans Limited" is registered under the provisions of the above Act.

Given under my hand this 20th day of November, 1953.

D. J. McARDLE,
Registrar of Friendly Societies.

Stock Diseases Act 1928 (No. 3779).

QUARANTINE DISTRICTS.

PURSUANT to clause 37 of the Regulations under the *Stock Diseases Act 1928*, the properties described hereunder have been declared Quarantine Districts on account of the presence thereon of stock known to have been, or suspected of having been, in contact with stock affected with Contagious Pleuro-pneumonia:—

Name.	Address.
Golding, W.	Yaloak Vale, Bacchus Marsh.
Spiteri, P.	Westmoreland-road, Sunshine.

R. J. DE C. TALBOT,
Chief Inspector of Stock.

Stock Diseases Act 1928 (No. 3779).

QUARANTINE DISTRICTS UNDER REGULATION 37.

THE Quarantine Restrictions imposed on the following properties and roads have been removed:—

Name.	Address.
Condon, J. L.	Bethanga.
Daly, C. N.	Towong.
Ellwood, L. A.	Talgarno.
Herrin, M. H.	Bethanga.
Hewatt, A. A.	Towong.
McInnes, L. J.	Towong.
Macaulay, L. T.	Pierce's, Grant's, and Fulford's, Huon.
Macfarlane, J.	Bethanga.
Mitchell, J. W., junior	Bethanga.
Reiner, J. H.	Towong.
Shire of Towong	(Jervis Creek-road through Ley Bros.' property.)
Shire of Upper Murray	Towong Town Common.
Smith, A. A.	Towong.
Smith, W. H.	Towong.
Walpole, H. N.	Laceyby South.

R. J. DE C. TALBOT,
Chief Inspector of Stock.

The Licensing Act 1928.

REGISTRATION OF A BREWER.

THE RICHMOND NATHAN SYSTEM BREWING COMPANY PROPRIETARY LIMITED has this day caused to be registered its name and a particular description of its premises situate in Murray-street, Colac, where it proposes to carry on the business of a brewer during the year 1954.

Dated at Colac, this 25th day of November, 1953.

A. R. PENFOLD,
Clerk of the Licensing Court for the Licensing District of Polwarth.

Milk Board Acts.

CONSIDERATION OF APPLICATION FOR MILK CARRIER'S LICENCE.

NOTICE is hereby given that the application made by the persons named hereunder for a Milk Carrier's Licence, to operate upon the route and in the area set out opposite the name of the applicant, will be considered at the Offices of the Board, Parliament Place, Melbourne, on the 11th day of December, 1953, commencing at 2 p.m.

Name and Address of Applicant.	Route and Area.
Black, Harold, 27 Church-street, Drouin	Drouin, Drouin South, Lardner, and West Warragul Areas
Graham, Mitchell Roy, 23 Beamish-street, Werribee	Werribee and Bacchus Marsh and Metropolitan Areas
Johnson, Keith M., King George-parade, Dandenong	Yering and Wonga Park Areas
O'Brien, Maxwell J., Contingent-street, Trafalgar	Trafalgar West and Yarragon Areas
Travancore Dairies Pty. Ltd., 7 Kent-street, Ascot Vale	As directed by Milk Board

R. W. ANDERSON,
Secretary, Milk Board.

27th November, 1953.

Pounds Act 1928.
BOROUGH OF WONTHAGGL.

TABLE of Rates to be charged for the trespass of cattle and their sustenance while impounded fixed by the Council of the Borough of Wonthaggi.

Description of Cattle Trespassing.	Trespass Fees.		Sustenance Fees.
	Upon Land other than Tillage Land Enclosed by a Substantial Fence.	Upon Tillage Land Enclosed by a Substantial Fence.	Amount to be Charged Daily for Sustenance while Impounded.
	s. d.	£ s. d.	s. d.
For every sheep ..	0 1	0 0 6	0 3
For every goat ..	2 0	0 2 0	1 0
For every pig ..	3 0	0 3 0	3 0
For every head of other cattle ..	5 0	0 5 0	3 0

By order of the Council,
W. J. GRAY,
Town Clerk.

Approved by the Governor in Council,
25th day of November, 1953.
A. MAHLSTEDT,
Clerk of the Executive Council.

PRICES REGULATION ACTS.

At the Executive Council Chamber, Melbourne, the twenty-fifth day of November, 1953.

PRESENT:
His Excellency the Governor of Victoria.
Mr. Cain | Mr. Galvin
Mr. Barry | Mr. Stoneham
Mr. Holt | Mr. Merrifield
Mr. Smith | Mr. Scully.

NOTICE OF REVOCATION OF DECLARATION OF CERTAIN GOODS AS DECLARED GOODS FOR THE PURPOSES OF PART II. OF THE PRICES REGULATION ACT 1948.

IN pursuance of the powers conferred upon him by the *Prices Regulation Act 1948*, His Excellency the Governor of Victoria, by and with the advice of the Executive Council thereof, doth hereby revoke the declarations heretofore made of the following goods as declared goods for the purposes of Part II. of the Act, that is to say:—

1. Coal.
2. Gypsum.
3. Gypsum Wallboards.
4. Underfelts and Felt Base.

And the Honorable William Slater, Her Majesty's Minister in Charge of Prices for the State of Victoria, shall give the necessary directions herein accordingly.

A. MAHLSTEDT,
Clerk of the Executive Council.

ELECTRIC LIGHT AND POWER ACT 1928, AND STATE ELECTRICITY COMMISSION ACTS.

At the Executive Council Chamber, Melbourne, the twenty-fifth day of November, 1953.

PRESENT:
His Excellency the Governor of the State of Victoria.
Mr. Cain | Mr. Galvin
Mr. Barry | Mr. Stoneham
Mr. Holt | Mr. Merrifield
Mr. Smith | Mr. Scully.

REVOCATION OF THE KORONG SHIRE COUNCIL ELECTRIC LIGHTING ORDER No. 187, 1925.

WHEREAS on the 20th day of July, 1925, the Council of the municipality of the President, Councillors, and Ratepayers of the Shire of Korong (hereinafter called

the "undertakers") was granted an Order under the *Electric Light and Power Act 1915*, cited as the Korong Shire Council Electric Lighting Order, No. 187, 1925 (hereinafter called "the said Order") authorizing the supply of electricity within a defined area in the Shire of Korong, commencing on the 20th day of July, 1925: And whereas the undertakers have made application for the revocation of the said Order: Now therefore His Excellency the Governor of the State of Victoria, by and with the advice of the Executive Council thereof, and under the powers in that behalf contained in the said Order, and by and with the consent and concurrence of the said undertakers as expressed in their application addressed to the Secretary of the State Electricity Commission of Victoria, dated the 20th day of October, 1953, doth hereby revoke the said Order, such revocation to date from the 16th day of December, 1953.

And the Honorable John William Galbally, Her Majesty's Minister in Charge of Electrical Undertakings for the State of Victoria, shall give the necessary directions herein accordingly.

A. MAHLSTEDT,
Clerk of the Executive Council.

MELBOURNE AND METROPOLITAN TRAMWAYS ACTS.

At the Executive Council Chamber, Melbourne, the twenty-fifth day of November, 1953.

PRESENT:

His Excellency the Governor of Victoria.
Mr. Cain | Mr. Galvin
Mr. Barry | Mr. Stoneham
Mr. Holt | Mr. Merrifield
Mr. Smith | Mr. Scully.

FOOTSCRAY AND MARIBYRNONG TRAMWAY.—ORDER DEFINING TYPE OF TRACK AND CROSSINGS FOR VEHICLES AND PEDESTRIANS.

HIS Excellency the Governor of the State of Victoria, by and with the advice of the Executive Council thereof, and in pursuance of the provisions of section 3 (b) (ii) and (iii) of the *Footscray and Maribyrnong Tramway Construction Act 1953* (No. 5695), doth by this Order prescribe and direct that, in regard to the tramway authorized to be constructed by the said Act, the type of track, also the location and manner of crossings for vehicles and pedestrians, shall be as follows:—

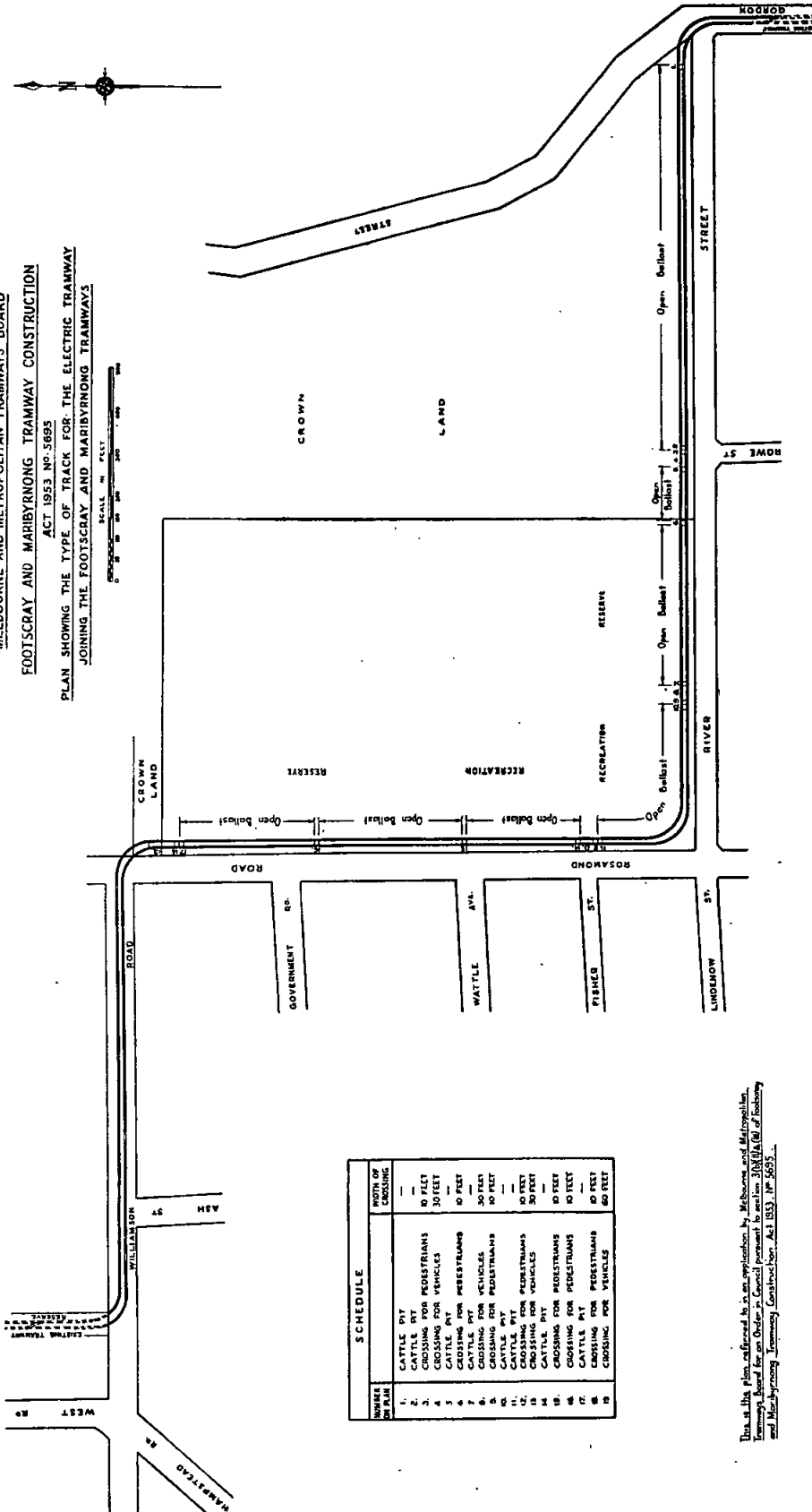
1. *Type of Track.*—The track shall be of "open ballast" type where so indicated on the plan and the remainder of the track shall be of the paved-surface type.

2. *Location of Crossings.*—Crossings (at rail level) shall be provided by and at the expense of the Board at the places shown on the plan, and referred to in the Schedule on such plan.

3. *Manner of Crossings.*—

- (a) Crossings for vehicles and/or pedestrians shall be provided by and at the expense of the Board for such widths (measured along the tramway) as are set out in the Schedule on the plan.
- (b) Crossings for vehicles and/or pedestrians shall extend across the full width (measured at right-angles to the tramway) of such land as may be reserved by a subsequent Order in Council under the provisions of section 3 (a) of Act No. 5695; and the surface of all such crossings shall be paved.
- (c) All crossings set out in the Schedule on the plan shall be maintained by and at the expense of the Board.
- (d) At all places where indicated in the Schedule on the plan the Board shall provide and construct at its own expense cattle pits of such design to prevent stock entering upon the portions of the tramway as are of open ballast construction and for such width (measured at right-angles to the tramway) as shall ensure the safety of tramway passengers.
- (e) All cattle pits set out in the Schedule on the plan shall be maintained by and at the expense of the Board.

MELBOURNE AND METROPOLITAN TRAMWAYS BOARD
 FOOTSCRAY AND MARIBYRNONG TRAMWAY CONSTRUCTION
 ACT 1953, No. 5695
 PLAN SHOWING THE TYPE OF TRACK FOR THE ELECTRIC TRAMWAY
 JOINING THE FOOTSCRAY AND MARIBYRNONG TRAMWAYS



LINE IN PLAN	SCHEDULE	WIDTH OF CROSSING
1.	CATTLE BY	—
2.	CATTLE BY	10 FEET
3.	CROSSING FOR PEDESTRIANS	30 FEET
4.	CROSSING FOR VEHICLES	30 FEET
5.	CROSSING FOR PEDESTRIANS	—
6.	CROSSING FOR VEHICLES	10 FEET
7.	CROSSING FOR PEDESTRIANS	30 FEET
8.	CROSSING FOR VEHICLES	—
9.	CROSSING FOR PEDESTRIANS	10 FEET
10.	CROSSING FOR VEHICLES	—
11.	CROSSING FOR PEDESTRIANS	10 FEET
12.	CROSSING FOR VEHICLES	30 FEET
13.	CROSSING FOR PEDESTRIANS	—
14.	CROSSING FOR VEHICLES	10 FEET
15.	CROSSING FOR PEDESTRIANS	10 FEET
16.	CROSSING FOR VEHICLES	10 FEET
17.	CROSSING FOR PEDESTRIANS	10 FEET
18.	CROSSING FOR VEHICLES	10 FEET

This is the plan referred to in an application by Melbourne and Metropolitan Tramways Board for an Order in Council pursuant to section 21(1)(a) of Electricity and Maribyrnong Tramway Construction Act 1953, No. 5695.

And the Honorable Patrick Leslie Coleman, Her Majesty's Minister of Transport for the State of Victoria, shall give the necessary directions herein accordingly.

A. MAHLSTEDT,
 Clerk of the Executive Council.

MORWELL SEWERAGE AUTHORITY.

At the Executive Council Chamber, Melbourne, the
twenty-fifth day of November, 1953.

PRESENT:

His Excellency the Governor of Victoria.	
Mr. Cain	Mr. Galvin
Mr. Barry	Mr. Stoneham
Mr. Holt	Mr. Merrifield
Mr. Smith	Mr. Scully.

CONSENT TO BORROWING £5,000.

UNDER the powers conferred by the Sewerage Districts Acts and all other powers enabling him in that behalf, His Excellency the Governor of the State of Victoria, by and with the advice of the Executive Council of the said State, doth hereby consent to the Morwell Sewerage Authority borrowing by the issue of debentures the sum of Five thousand pounds (£5,000) to meet the cost of sewer extensions, as set forth in the detailed statement bearing date the 20th November, 1953.

And the Honorable Clive Phillip Stoneham, Her Majesty's Minister of Water Supply for the State of Victoria, shall give the necessary directions herein accordingly.

A. MAHLSTEDT,
Clerk of the Executive Council.

BENDIGO SEWERAGE AUTHORITY.

At the Executive Council Chamber, Melbourne, the
twenty-fifth day of November, 1953.

PRESENT:

His Excellency the Governor of Victoria.	
Mr. Cain	Mr. Galvin
Mr. Barry	Mr. Stoneham
Mr. Holt	Mr. Merrifield
Mr. Smith	Mr. Scully.

CONSENT TO BORROWING £15,000.

UNDER the powers conferred by the Sewerage Districts Acts and all other powers enabling him in that behalf, His Excellency the Governor of the State of Victoria, by and with the advice of the Executive Council of the said State, doth hereby consent to the Bendigo Sewerage Authority borrowing by the issue of debentures a sum of Fifteen thousand pounds (£15,000) to meet the cost of sewer reticulation extensions, as set forth in the detailed statement bearing date the 19th November, 1953.

And the Honorable Clive Phillip Stoneham, Her Majesty's Minister of Water Supply for the State of Victoria, shall give the necessary directions herein accordingly.

A. MAHLSTEDT,
Clerk of the Executive Council.

MILDURA URBAN WATER TRUST.

At the Executive Council Chamber, Melbourne, the
twenty-fifth day of November, 1953.

PRESENT:

His Excellency the Governor of Victoria.	
Mr. Cain	Mr. Galvin
Mr. Barry	Mr. Stoneham
Mr. Holt	Mr. Merrifield
Mr. Smith	Mr. Scully.

ADDITIONAL LOAN OF £26,138.

UNDER the powers conferred by the Mildura Irrigation and Water Trusts Acts and all other powers enabling him in that behalf, His Excellency the Governor of the State of Victoria, by and with the advice of the Executive Council of the said State, doth hereby grant an additional loan of Twenty-six thousand one hundred and thirty-eight pounds (£26,138) to the Mildura Urban Water Trust for the construction of pipe mains, pumping plant, purification plant, and elevated storage, and the purchase and installation of meters, as set forth in the detailed statement bearing date the 20th November, 1953, and verified under the seal of the State Rivers and Water Supply Commission.

The loan hereby granted shall be subject to the provisions of the Mildura Irrigation and Water Trusts Acts.

And the Honorable Clive Phillip Stoneham, Her Majesty's Minister of Water Supply for the State of Victoria, shall give the necessary directions herein accordingly.

A. MAHLSTEDT,
Clerk of the Executive Council.

CRIMES ACT 1928.

At the Executive Council Chamber, Melbourne, the
twenty-fifth day of November, 1953.

PRESENT:

His Excellency the Governor of the State of Victoria.	
Mr. Cain	Mr. Galvin
Mr. Barry	Mr. Stoneham
Mr. Holt	Mr. Merrifield
Mr. Smith	Mr. Scully.

APPROVAL OF SUPERINTENDENT (ACTING) OF REFORMATORY SCHOOL.

HIS Excellency the Governor of the State of Victoria, in the Commonwealth of Australia, by and with the advice of the Executive Council of the said State, and in pursuance of the provisions of section 323 of the *Crimes Act 1928*, doth by this Order approve of—

CHARLES HEWITSON

as Superintendent (Acting) of the Reformatory School for Protestant Boys at Bayswater Farm, from the 11th day of November to the 24th day of November, 1953, both dates inclusive, and the 3rd day of December to the 9th day of December, 1953, both dates inclusive, during the absence on leave of Kenneth Leggett.

And the Honorable Leslie William Galvin, Her Majesty's Chief Secretary for the State of Victoria, shall give the necessary directions herein accordingly.

A. MAHLSTEDT,
Clerk of the Executive Council.

COUNTRY FIRE AUTHORITY ACTS.

At the Executive Council Chamber, Melbourne, the
twenty-fifth day of November, 1953.

PRESENT:

His Excellency the Governor of the State of Victoria.	
Mr. Cain	Mr. Galvin
Mr. Barry	Mr. Stoneham
Mr. Holt	Mr. Merrifield
Mr. Smith	Mr. Scully.

CONSENT TO THE BORROWING OF FIFTY-TWO THOUSAND POUNDS BY THE COUNTRY FIRE AUTHORITY.

WHEREAS by section 58 of the *Country Fire Authority Act 1944*, it is enacted that the Country Fire Authority, with the consent of the Governor in Council, may from time to time borrow such moneys as it deems necessary in order to enable it to carry out and perform the powers, authorities, and duties vested in or conferred or imposed upon it by the said Act:

And whereas the Country Fire Authority deems it necessary to borrow the sum of Fifty-two thousand pounds for the purpose aforesaid:

Now therefore, His Excellency the Governor of the State of Victoria, in the Commonwealth of Australia, by and with the advice of the Executive Council of the said State, and in pursuance of the powers conferred by the said section 58 of the *Country Fire Authority Act 1944*, and all other powers him thereunto enabling, doth by this Order consent to the borrowing by the Country Fire Authority of the sum of Fifty-two thousand pounds for a period of fifteen years, to be liquidated by half-yearly repayments on the principal sum, with interest at the rate of Four pounds seventeen shillings and six pence per centum per annum.

And the Honorable Leslie William Galvin, Her Majesty's Chief Secretary for the State of Victoria, shall give the necessary directions herein accordingly.

A. MAHLSTEDT,
Clerk of the Executive Council.

COUNTRY FIRE AUTHORITY ACTS.

At the Executive Council Chamber, Melbourne, the
twenty-fifth day of November, 1953.

PRESENT:

His Excellency the Governor of the State of Victoria.

Mr. Cain	Mr. Galvin
Mr. Barry	Mr. Stoneham
Mr. Holt	Mr. Merrifield
Mr. Smith	Mr. Scully.

REGULATIONS RELATING TO THE ISSUE OF DEBENTURES.

WHEREAS by the Country Fire Authority Acts, it is amongst other things enacted that the Governor in Council may make Regulations for prescribing the form of debentures which the Country Fire Authority may issue for amounts borrowed and the term for which they may be issued and the manner in which they are to be redeemed and the amount or rate of the periodical or other payments to be made towards such redemption:

And whereas the Governor in Council by Order made on the twenty-fifth day of November, 1953, consented to the Country Fire Authority borrowing the sum of Fifty-two thousand pounds:

Now therefore, His Excellency the Governor of the State of Victoria, in the Commonwealth of Australia, by and with the advice of the Executive Council of the said State, and in pursuance of the powers conferred by the said Country Fire Authority Acts and all other powers him thereunto enabling, doth hereby make the Regulations following (that is to say):—

1. All debentures shall be in the form or to the effect of the form contained in the First Schedule hereto.
2. All debentures shall be dated the first day of February, 1954.
3. The debentures shall be numbered consecutively from 1 to 30.
4. The sum of Fifty-two thousand pounds shall be repaid, and interest upon the balance of the principal outstanding from time to time shall be paid, on the dates and in the manner set out in the Second Schedule hereto.

FIRST SCHEDULE.

Loan No. 15—£52,000.

Debenture No.

Country Fire Authority.

Repayment of Principal	£	
Interest	£	
Payable	19

Issued by the Country Fire Authority under the provisions of the Country Fire Authority Acts.

Transferable by delivery.

This debenture is one of a series of thirty debentures for securing a loan of Fifty-two thousand pounds and interest thereon, at the rate of Four pounds seventeen shillings and sixpence per centum per annum, issued by the Country Fire Authority, in pursuance of the provisions of the Country Fire Authority Acts, and entitles the bearer thereof to the sum of
payable by the said Authority on the day of
19 , at the Bank of Australia and New Zealand Ltd., 229 Smith-street,
Collingwood.

This sum represents the proportion of the loan to be repaid and interest payable under the provisions of Section 58 of Act No. 5040.

The amount of the loan and interest thereon shall be a charge upon all the property and revenue, whether accrued or to accrue, of the Authority.

Dated this first day of February, 1954.

The common seal of the Country Fire Authority was hereunto affixed by
order of the Authority duly recorded in the presence of—

Chairman.

Secretary.

SECOND SCHEDULE.

COUNTRY FIRE AUTHORITY.

Schedule showing the amounts and dates of the periodical payments for the redemption of a loan of £52,000 in fifteen years, with interest at the rate of £4 17s. 6d. per centum per annum, the said payments and interest being included in thirty half-yearly instalments of £2,463 15s. 8d. each:—

Number of Instalment.	Due Date of Instalment.	Principal Contained in Instalment (1).		Interest Contained in Instalment (2).		Amount of Principal Outstanding after Payment of Instalment (3).	
		£	s. d.	£	s. d.	£	s. d.
1	1st August, 1954 ..	1,196	5 8	1,267	10 0	50,803	14 4
2	1st February, 1955	1,225	8 9	1,238	6 11	49,578	5 7
3	1st August, 1955 ..	1,255	6 2	1,208	9 6	48,322	19 5
4	1st February, 1956	1,285	18 2	1,177	17 6	47,037	1 3
5	1st August, 1956 ..	1,317	5 0	1,146	10 8	45,719	16 3
6	1st February, 1957	1,349	7 2	1,114	8 6	44,370	9 1
7	1st August, 1957 ..	1,382	5 0	1,081	10 8	42,988	4 1
8	1st February, 1958	1,415	18 10	1,047	16 10	41,572	5 3
9	1st August, 1958 ..	1,450	9 1	1,013	6 7	40,121	16 2
10	1st February, 1959	1,485	16 3	977	19 5	38,635	19 11
11	1st August, 1959 ..	1,522	0 7	941	15 1	37,113	19 4
12	1st February, 1960	1,559	2 6	904	13 2	35,554	16 10
13	1st August, 1960 ..	1,597	2 7	866	13 1	33,957	14 3
14	1st February, 1961	1,636	1 3	827	14 5	32,321	13 0
15	1st August, 1961 ..	1,675	18 9	787	16 11	30,645	14 3
16	1st February, 1962	1,716	15 10	746	19 10	28,928	18 5
17	1st August, 1962 ..	1,758	12 9	705	2 11	27,170	5 8
18	1st February, 1963	1,801	10 1	662	5 7	25,368	15 7
19	1st August, 1963 ..	1,845	8 4	618	7 4	23,523	7 3
20	1st February, 1964	1,890	7 11	573	7 9	21,632	19 4
21	1st August, 1964 ..	1,936	9 6	527	6 2	19,696	9 10
22	1st February, 1965	1,983	13 7	480	2 1	17,712	16 3
23	1st August, 1965 ..	2,032	0 7	431	15 1	15,680	15 8
24	1st February, 1966	2,081	11 2	382	4 6	13,599	4 6
25	1st August, 1966 ..	2,132	6 0	331	9 8	11,466	18 6
26	1st February, 1967	2,184	5 6	279	10 2	9,282	13 0
27	1st August, 1967 ..	2,237	10 4	226	5 4	7,045	2 8
28	1st February, 1968	2,292	1 1	171	14 7	4,753	1 7
29	1st August, 1968 ..	2,347	18 6	115	17 2	2,405	3 1
30	1st February, 1969	2,405	3 1	58	12 7
	Total ..	52,000	0 0	21,913	10 0

And the Honorable Leslie William Galvin, Her Majesty's Chief Secretary for the State of Victoria, shall give the necessary directions herein accordingly.

A. MAHLSTEDT,
Clerk of the Executive Council.

MARKETING OF PRIMARY PRODUCTS ACT 1935.

*At the Executive Council Chamber, Melbourne, the
twenty-fifth day of November, 1953.*

PRESENT:

His Excellency the Governor of the State of Victoria.

Mr. Cain		Mr. Galvin
Mr. Barry		Mr. Stoneham
Mr. Holt		Mr. Merrifield
Mr. Smith		Mr. Scully.

REGULATIONS.

IN pursuance of the powers conferred by the *Marketing of Primary Products Act 1935* (No. 4337), His Excellency the Governor of the State of Victoria, by and with the advice of the Executive Council thereof, doth hereby amend the Regulations made under the said Act

on the 25th October, 1949, as amended on the 19th December, 1949, prescribing the travelling expenses which may be paid to members of the Onion Marketing Board, the Maize Marketing Board, the Egg and Egg Pulp Marketing Board, and the Potato Marketing Board by deleting paragraphs (a), (b), and (c), and substituting the following in lieu thereof:—

- (a) 3s. 6d. for breakfast, where he is required to leave before 7 a.m. and is unable to return until after 9.30 a.m.
- (b) 6s. for tea, where he is required to leave before 5 p.m. and is unable to return until after 7 p.m.
- (c) (i) 4s. 6d. for lunch, where he is required to leave before 7 a.m. and is unable to return until after 7 p.m., or
(ii) 3s. 6d. for lunch, where he is required to leave before 12 noon and is unable to return until after 3 p.m., and is absent for a period of at least seven hours.

And the Honorable Clive Phillip Stoneham, Her Majesty's Minister of Agriculture for the State of Victoria, shall give the necessary directions herein accordingly.

A. MAHLSTEDT,
Clerk of the Executive Council.

MARKETING OF PRIMARY PRODUCTS ACT 1935.

*At the Executive Council Chamber, Melbourne, the
twenty-fifth day of November, 1953.*

PRESENT:

His Excellency the Governor of the State of Victoria.

Mr. Cain	Mr. Galvin
Mr. Barry	Mr. Stoneham
Mr. Holt	Mr. Merrifield
Mr. Smith	Mr. Scully.

REGULATIONS.

IN pursuance of the powers conferred by the *Marketing of Primary Products Act 1935* (No. 4337), His Excellency the Governor of the State of Victoria, by and with the advice of the Executive Council thereof, doth hereby amend the Regulations made under the said Act on the 25th October, 1949, as amended on the 19th December, 1949, prescribing the travelling expenses which may be paid to members of the Chicory Marketing Board by deleting paragraphs (a), (b), and (c), and substituting the following in lieu thereof—

- (a) 3s. 6d. for breakfast, where he is required to leave before 7 a.m. and is unable to return until after 9.30 a.m.
- (b) 6s. for tea, where he is required to leave before 5 p.m. and is unable to return until after 7 p.m.
- (c) (i) 4s. 6d. for lunch, where he is required to leave before 7 a.m. and is unable to return until after 7 p.m., or
(ii) 3s. 6d. for lunch, where he is required to leave before 12 noon and is unable to return until after 3 p.m., and is absent for a period of at least seven hours.

And the Honorable Clive Phillip Stoneham, Her Majesty's Minister of Agriculture for the State of Victoria, shall give the necessary directions herein accordingly.

A. MAHLSTEDT,
Clerk of the Executive Council.

FIREARMS ACT 1951.

*At the Executive Council Chamber, Melbourne, the
twenty-fifth day of November, 1953.*

PRESENT:

His Excellency the Governor of the State of Victoria	
Mr. Cain	Mr. Galvin
Mr. Barry	Mr. Stoneham
Mr. Holt	Mr. Merrifield
Mr. Smith	Mr. Scully.

REGULATIONS.

WHEREAS by the *Firearms Act* 1951, it is amongst other things enacted that the Governor in Council may make Regulations prescribing any matters or things which by that Act are required or permitted to be prescribed or which are necessary or expedient to be prescribed for carrying out and giving effect to the provisions of the Act:

And whereas it is provided in section 4 (1) of the *Firearms Act* 1951, that nothing in that Act shall apply to, the possession by the trustees of the Museum of Applied Science of Victoria or by any person or body of persons having the control or management of any prescribed museum of firearms or other weapons vested in, belonging to, or under the control or management of such trustees, person, or body of persons:

Now therefore His Excellency the Governor in Council of the State of Victoria, in the Commonwealth of Australia, by and with the advice of the Executive Council of the said State, and in pursuance of the powers conferred by the *Firearms Act* 1951, and all other powers him thereunto enabling, doth make the Regulation following (that is to say):—

The Ballarat Historical Museum situated on the upper floor of the Ballarat Municipal Library, Camp-street, Ballarat, is hereby prescribed as a Museum for the purposes of the *Firearms Act* 1951.

And the Honorable Leslie William Galvin, Her Majesty's Chief Secretary for the State of Victoria, shall give the necessary directions herein accordingly.

A. MAHLSTEDT,
Clerk of the Executive Council.

LANDLORD AND TENANT ACTS.

*At the Executive Council Chamber, Melbourne, the
twenty-fifth day of November, 1953.*

PRESENT:

His Excellency the Governor of Victoria.	
Mr. Cain	Mr. Galvin
Mr. Barry	Mr. Stoneham
Mr. Holt	Mr. Merrifield
Mr. Smith	Mr. Scully.

ORDER EXTENDING APPLICATION OF THE
LANDLORD AND TENANT ACT 1948 TO CERTAIN
PREMISES.

WHEREAS by an Order published in the *Government Gazette* of the 7th October, 1953, at page 4833, the premises known as Number 114 Murrumbeena-road, Murrumbeena, were excluded from the operation of Parts III. and V. of the *Landlord and Tenant Act* 1948: And whereas it is expedient that those Parts should again extend to such premises: Now therefore, in pursuance of the powers conferred upon him by the *Landlord and Tenant Act* 1948, His Excellency the Governor of the State of Victoria, by and with the advice of the Executive Council thereof, doth hereby declare that the application of the whole of the *Landlord and Tenant Act* 1948 shall extend to such premises.

And the Honorable William Slater, Her Majesty's Attorney-General in and for the State of Victoria, shall give the necessary directions herein accordingly.

A. MAHLSTEDT,
Clerk of the Executive Council.

LANDLORD AND TENANT ACTS.

*At the Executive Council Chamber, Melbourne, the
twenty-fifth day of November, 1953.*

PRESENT:

His Excellency the Governor of Victoria.	
Mr. Cain	Mr. Galvin
Mr. Barry	Mr. Stoneham
Mr. Holt	Mr. Merrifield
Mr. Smith	Mr. Scully.

ORDER EXCLUDING CERTAIN PREMISES FROM THE
OPERATION OF CERTAIN PROVISIONS OF THE
LANDLORD AND TENANT ACT 1948.

IN pursuance of the powers conferred upon him by the *Landlord and Tenant Act* 1948, His Excellency the Governor of the State of Victoria, by and with the advice of the Executive Council thereof, doth hereby declare that the several premises described hereunder shall be excluded from the operation of the whole of the provisions contained in Parts III. and V. of the *Landlord and Tenant Act* 1948:—

1. Number 425 Inkerman-street, East St. Kilda.
2. Number 21 Maggie-street, Yarraville.

And the Honorable William Slater, Her Majesty's Attorney-General in and for the State of Victoria, shall give the necessary directions herein accordingly.

A. MAHLSTEDT,
Clerk of the Executive Council.

DEPARTMENT OF CROWN LANDS AND SURVEY.

At the Executive Council Chamber, Melbourne, the twenty-fifth day of November, 1953.

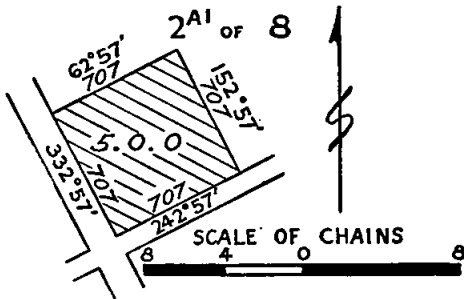
PRESENT:

His Excellency the Governor of the State of Victoria.
 Mr. Cain | Mr. Galvin
 Mr. Barry | Mr. Stoneham
 Mr. Holt | Mr. Merrifield
 Mr. Smith | Mr. Scully.

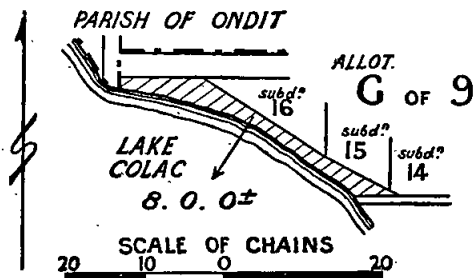
LANDS TEMPORARILY RESERVED AS SITES.

HIS Excellency the Governor of the State of Victoria, by and with the advice of the Executive Council thereof, doth hereby, in pursuance of the provisions of the Land Act 1928, reserve, temporarily, and also except from occupation for mining purposes under any miner's right, the lands hereinafter described:—

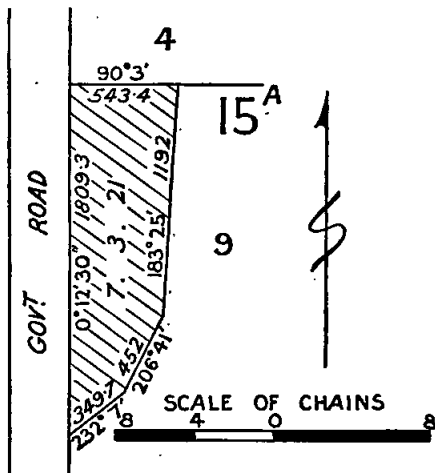
GUNDOWRING.—Site for a Public Hall, and for Public Recreation, 5 acres, Parish of Gundowring, County of Bogong, as indicated by hachure on plan hereunder.—(G.146⁽⁵⁾) (Rs.7188).



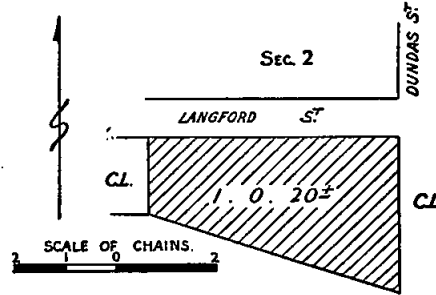
IRREWARRA.—Site for Public purposes, 8 acres, more or less, Parish of Irrewarra, County of Polwarth, as indicated by hachure on plan hereunder.—(L.12⁽³⁾) (Rs.2673).



NUNTIN.—Site for Camping and Watering purposes, 7 acres 3 roods 21 perches, Parish of Nuntin, County of Tanjil, as indicated by hachure on plan hereunder.—(N.82⁽²⁾) (Rs.2537).



EDENHOPE.—Site for a Municipal Depot, 1 acre 0 roods 20 perches, more or less, Township of Edcnhope, Parish of Edcnhope, County of Lowan, as indicated by hachure on plan hereunder.—(E.91c⁽¹⁾) (Rs.7183).



And the Honorable Robert Wilfred Holt, Her Majesty's Commissioner of Crown Lands and Survey for the State of Victoria, shall give the necessary directions herein accordingly.

A. MAHLSTEDT,
 Clerk of the Executive Council.

DEPARTMENT OF CROWN LANDS AND SURVEY.

At the Executive Council Chamber, Melbourne, the twenty-fifth day of November, 1953.

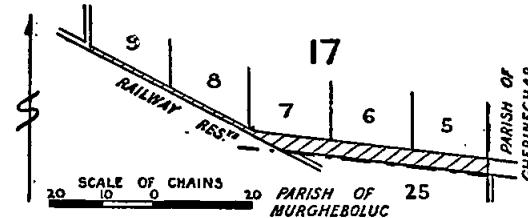
PRESENT:

His Excellency the Governor of the State of Victoria.
 Mr. Cain | Mr. Galvin
 Mr. Barry | Mr. Stoneham
 Mr. Holt | Mr. Merrifield
 Mr. Smith | Mr. Scully.

UNUSED AND UNMADE ROAD CLOSED.

HIS Excellency the Governor of the State of Victoria, by and with the advice of the Executive Council thereof, doth hereby direct that, in pursuance of the provisions of section 304 of the Land Act 1928, the unused and unmade road referred to hereunder be closed, viz.:—

Parish of Wabdallah, County of Grant, being the road indicated by hachure on plan hereunder.—(W.49⁽²⁾) (J.27912).



And the Honorable Robert Wilfred Holt, Her Majesty's Commissioner of Crown Lands and Survey for the State of Victoria, shall give the necessary directions herein accordingly.

A. MAHLSTEDT,
 Clerk of the Executive Council.

DEPARTMENT OF CROWN LANDS AND SURVEY.

At the Executive Council Chamber, Melbourne, the twenty-fifth day of November, 1953.

PRESENT:

His Excellency the Governor of the State of Victoria.
 Mr. Cain | Mr. Galvin
 Mr. Barry | Mr. Stoneham
 Mr. Holt | Mr. Merrifield
 Mr. Smith | Mr. Scully.

ROAD IN THE TOWN AND PARISH OF COLERAINE REDUCED IN WIDTH.

HIS Excellency the Governor of the State of Victoria, by and with the advice of the Executive Council thereof, in accordance with the provisions of and in exercise of the

powers conferred by the *Local Government Act 1946*, doth, by this Order, confirm the scheme for the reduction in width of the road in the Town and Parish of Coleraine in the County of Dundas in the State of Victoria, as set out in an agreement deposited in the Office of Crown Lands and Survey, Melbourne, the said scheme being under the seal of the corporation of the President, Councillors, and Ratepayers of the Shire of Wannon of the first part, the seal of the Board of Land and Works of the second part, and under the hands of the persons whose signatures are subscribed to the said scheme and who are called the parties of the third part.—(Rs.2812.)

And the Honorable Robert Wilfred Holt, Her Majesty's Commissioner of Crown Lands and Survey for the State of Victoria, shall give the necessary directions herein accordingly.

A. MAHLSTEDT,
Clerk of the Executive Council.

COUNTRY ROADS BOARD.

At the Executive Council Chamber, Melbourne, the twenty-fifth day of November, 1953.

PRESENT:

His Excellency the Governor of Victoria.	
Mr. Cain	Mr. Galvin
Mr. Barry	Mr. Stoneham
Mr. Holt	Mr. Merrifield
Mr. Smith	Mr. Scully.

ORDER APPROVING OF A NEW STATE HIGHWAY IN THE SHIRE OF KORUMBURRA.

WHEREAS the Country Roads Board constituted under the *Country Roads Act 1928* (No. 3662) has represented to His Excellency the Governor in Council that it appears to it desirable that the new South Gippsland Highway in the Shire of Korumburra should be made by the said Board: And whereas the said Board in accordance with the requirements of section 19 of the said cited Act has caused to be prepared a map plan and estimate showing the points between which and on and through what land the said new highway is proposed to be made and the cost of acquiring the land and constructing the said new highway: And whereas on an inspection of the said map and plan and a consideration of the said estimate His Excellency the Governor in Council is satisfied that there are funds legally available for acquiring the land and constructing the said new highway: Now therefore be it known by this present Order that His Excellency the Governor of the State of Victoria with the advice of the Executive Council thereof doth hereby approve of the said highway being made, that is to say:—

All that piece of land in the Parish of Jeetho West, the boundaries of which are as follow:—Commencing at the south-western angle of allotment 9A of the said parish; thence by lines bearing respectively 257 deg. 36 min. 78.6 links, 298 deg. 41 min. 200 links, 102 deg. 48 min. 308.8 links, and 257 deg. 36 min. 50 links to the point of commencement—which said piece of land is particularly delineated and shown coloured red on survey plan No. 5750, lodged in the office of the Country Roads Board.

And the Honorable Samuel Merrifield, Her Majesty's Commissioner of Public Works for the State of Victoria, shall give the necessary directions herein accordingly.

A. MAHLSTEDT,
Clerk of the Executive Council.

COUNTRY ROADS BOARD.

At the Executive Council Chamber, Melbourne, the twenty-fifth day of November, 1953.

PRESENT:

His Excellency the Governor of Victoria.	
Mr. Cain	Mr. Galvin
Mr. Barry	Mr. Stoneham
Mr. Holt	Mr. Merrifield
Mr. Smith	Mr. Scully.

ORDER APPROVING OF A DEVIATION FROM A STATE HIGHWAY IN THE SHIRE OF CRANBOURNE.

WHEREAS the Country Roads Board constituted under the *Country Roads Act 1928* (No. 3662) has represented to His Excellency the Governor in Council that it

appears to it desirable that the deviation hereinafter referred to from the existing South Gippsland Highway in the Shire of Cranbourne (declared to be a State highway under the said Act which declaration was confirmed by the Order in Council published in the *Government Gazette* of the 21st September, 1932, on page 2180) should be made by the said Board: And whereas the said Board in accordance with the requirements of section 19 of the said cited Act has caused to be prepared a map plan and estimate showing the points between which and on and through what land the said deviation is proposed to be made and the cost of acquiring the land and constructing the said deviation: And whereas on an inspection of the said map and plan and a consideration of the said estimate His Excellency the Governor in Council is satisfied that there are funds legally available for acquiring the land and constructing the said deviation: Now therefore be it known by this present Order that His Excellency the Governor of the State of Victoria with the advice of the Executive Council thereof doth hereby approve of the said highway being made, that is to say:—

All that piece of land in the Parish of Lang Lang, the boundaries of which are as follow:—Commencing at the south-eastern angle of lot 9 on plan of subdivision No. 2355, lodged in the Office of Titles, and being part of allotment 8 of the said parish; thence by lines bearing respectively 347 deg. 8½ min. 177 ft. 4½ in., 337 deg. 11 min. 191 ft. 5½ in., 136 deg. 38 min. 212 ft. 7 in., and 189 deg. 24 min. 197 ft. 6 in. to the point of commencement—which said piece of land is particularly delineated and shown coloured red on survey plan No. 5816, lodged in the office of the Country Roads Board.

And the Honorable Samuel Merrifield, Her Majesty's Commissioner of Public Works for the State of Victoria, shall give the necessary directions herein accordingly.

A. MAHLSTEDT,
Clerk of the Executive Council.

COUNTRY ROADS BOARD.

At the Executive Council Chamber, Melbourne, the twenty-fifth day of November, 1953.

PRESENT:

His Excellency the Governor of Victoria.	
Mr. Cain	Mr. Galvin
Mr. Barry	Mr. Stoneham
Mr. Holt	Mr. Merrifield
Mr. Smith	Mr. Scully.

ORDER APPROVING OF A NEW STATE HIGHWAY IN THE SHIRE OF COLAC.

WHEREAS the Country Roads Board constituted under the *Country Roads Act 1928* (No. 3662) has represented to His Excellency the Governor in Council that it appears to it desirable that the new Princes Highway in the Shire of Colac should be made by the said Board: And whereas the said Board in accordance with the requirements of section 19 of the said cited Act has caused to be prepared a map plan and estimate showing the points between which and on and through what land the said new highway is proposed to be made and the cost of acquiring the land and constructing the said new highway: And whereas on an inspection of the said map and plan and a consideration of the said estimate His Excellency the Governor in Council is satisfied that there are funds legally available for acquiring the land and constructing the said new highway: Now therefore be it known by this present Order that His Excellency the Governor of the State of Victoria with the advice of the Executive Council thereof doth hereby approve of the said highway being made, that is to say:—

All that piece of land in the Parish of Nalangil, the boundaries of which are as follow:—Commencing at the north-western angle of allotment 2, section 1, Township of Pirron Yaloak, in the said parish; thence by lines bearing respectively 99 deg. 24 min. 233.3 links, 275 deg. 4 min. 240.3 links and 28 deg. 30 min. 19.2 links to the point of commencement—which said piece of land is particularly delineated and shown coloured red on survey plan No. 5817, lodged in the office of the Country Roads Board.

And the Honorable Samuel Merrifield, Her Majesty's Commissioner of Public Works for the State of Victoria, shall give the necessary directions herein accordingly.

A. MAHLSTEDT,
Clerk of the Executive Council.

COUNTRY ROADS BOARD.

At the Executive Council Chamber, Melbourne, the twenty-fifth day of November, 1953.

PRESENT:

His Excellency the Governor of Victoria.	
Mr. Cain	Mr. Galvin
Mr. Barry	Mr. Stoneham
Mr. Holt	Mr. Merrifield
Mr. Smith	Mr. Scully.

ORDER APPROVING OF A NEW STATE HIGHWAY IN THE SHIRE OF AVON.

WHEREAS the Country Roads Board constituted under the *Country Roads Act 1928* (No. 3662) has represented to His Excellency the Governor in Council that it appears to it desirable that the new Princes Highway in the Shire of Avon should be made by the said Board: And whereas the said Board in accordance with the requirements of section 19 of the said cited Act has caused to be prepared a map plan and estimate showing the points between which and on and through what land the said new highway is proposed to be made and the cost of acquiring the land and constructing the said new highway: And whereas on an inspection of the said map and plan and a consideration of the said estimate His Excellency the Governor in Council is satisfied that there are funds legally available for acquiring the land and constructing the said new highway: Now therefore be it known by this present Order that His Excellency the Governor of the State of Victoria with the advice of the Executive Council thereof doth hereby approve of the said highway being made, that is to say:—

All that piece of land in the Parish of Sale, the boundaries of which are as follow:—Commencing at the south-eastern angle of allotment 117 of the said parish; thence by a line bearing 303 deg. 24 min. 281.4 links; thence north-easterly by the arc of a circle of radius of 151.5 links a distance of 326.1 links, the chord of which arc bears 61 deg. 42 min. to the eastern boundary of the said allotment; thence along the said boundary by a line bearing 180 deg. 0 min. 281.4 links to the point of commencement—which said piece of land is particularly delineated and shown coloured red on survey plan No. 5804, lodged in the office of the Country Roads Board.

And the Honorable Samuel Merrifield, Her Majesty's Commissioner of Public Works for the State of Victoria, shall give the necessary directions herein accordingly.

A. MAHLSTEDT,
Clerk of the Executive Council.

COUNTRY ROADS BOARD.

At the Executive Council Chamber, Melbourne, the twenty-fifth day of November, 1953.

PRESENT:

His Excellency the Governor of Victoria.	
Mr. Cain	Mr. Galvin
Mr. Barry	Mr. Stoneham
Mr. Holt	Mr. Merrifield
Mr. Smith	Mr. Scully.

ORDER APPROVING OF A DEVIATION FROM A STATE HIGHWAY IN THE SHIRE OF BELFAST.

WHEREAS the Country Roads Board constituted under the *Country Roads Act 1928* (No. 3662) has represented to His Excellency the Governor in Council that it appears to it desirable that the deviation hereinafter referred to from the existing Princes Highway in the Shire of Belfast (declared to be a State highway under the said Act which declaration was confirmed by the Order in Council published in the *Government Gazette* of the 8th July, 1925, on pages 2371-3) should be made by the said Board: And whereas the said Board in accordance with the requirements of section 19 of the said cited Act has caused to be prepared a map plan and estimate showing the points between which and on and through what land the said deviation is proposed to be made and the cost of acquiring the land and constructing the said deviation: And whereas on an inspection of the said map and plan and a consideration of the said estimate His

Excellency the Governor in Council is satisfied that there are funds legally available for acquiring the land and constructing the said deviation: Now therefore be it known by this present Order that His Excellency the Governor of the State of Victoria with the advice of the Executive Council thereof doth hereby approve of the said highway being made, that is to say:—

All those pieces of land in the Parish of Codrington, the boundaries of which are as follow:—

- (a) Commencing at a point on the southern boundary of allotment 3, section A¹, of the said parish, distant 68 deg. 30 min. 218.6 links from the south-western angle of the said allotment; thence by lines bearing respectively 75 deg. 40½ min. 752.2 links, 92 deg. 39 min. 279.7 links, 80 deg. 15 min. 314.6 links, 120 deg. 50 min. 327.4 links, 109 deg. 19 min. 557.4 links, 129 deg. 43 min. 720.6 links, 300 deg. 50 min. 1,258.1 links, 289 deg. 19 min. 304.1 links, 272 deg. 39 min. 304.8 links, and 260 deg. 15 min. 1,022.9 links to the point of commencement.
- (b) Commencing at the south-eastern angle of allotment 4, section A¹, of the said parish; thence by lines bearing respectively 312 deg. 52 min. 163.1 links, 117 deg. 21 min. 1,199 links, 281 deg. 50 min. 435.3 links, 297 deg. 8 min. 347.3 links, and 312 deg. 26 min. 285 links to the point of commencement.
- (c) Commencing at the north-eastern angle of allotment 13, section A¹, of the said parish; thence by lines bearing respectively 274 deg. 21 min. 262.5 links, 281 deg. 55 min. 3,852 links, and 271 deg. 17½ min. 290 links to the east bank of the Eumeralla River; thence northerly by the said bank to the north-western angle of a Camping and Water Reserve west of allotment 15A of the said section; thence by lines bearing respectively 102 deg. 35 min. 600 links, 92 deg. 31 min. 1,390.2 links, 98 deg. 51 min. 462.2 links, 113 deg. 30 min. 1,157.5 links, and 104 deg. 46 min. 817.3 links to the point of commencement—

which said pieces of land are particularly delineated and shown coloured red on survey plans Nos. 5810, 5811, and 5812, lodged in the office of the Country Roads Board.

And the Honorable Samuel Merrifield, Her Majesty's Commissioner of Public Works for the State of Victoria, shall give the necessary directions herein accordingly.

A. MAHLSTEDT,
Clerk of the Executive Council.

EXPLOSIVES ACT 1928.

At the Executive Council Chamber, Melbourne, the first day of December, 1953.

PRESENT:

His Excellency the Governor of the State of Victoria.	
Mr. Merrifield	Mr. Scully.

CLASSIFICATION OF EXPLOSIVES.

HIS Excellency the Governor of the State of Victoria, by and with the advice of the Executive Council thereof, and in pursuance of the provisions of section 53 of the *Explosives Act 1928*, doth by this Order classify the under-mentioned explosives as follows:—

CLASS 3—NITRO-COMPOUND.

Division 1.

Polar Hydrogel.

CLASS 7—FIREWORK.

Division 3.

Giant Sparklers.

And the Honorable Leslie William Galvin, Her Majesty's Chief Secretary for the State of Victoria, shall give the necessary directions herein accordingly.

A. MAHLSTEDT,
Clerk of the Executive Council.

SHEPPARTON URBAN WATERWORKS TRUST.

At the Executive Council Chamber, Melbourne, the first day of December, 1953.

PRESENT:

His Excellency the Governor of Victoria.
Mr. Merrifield | Mr. Scully.

CONSENT TO BORROWING £10,000.

UNDER the powers conferred by the Water Acts and all other powers enabling him in that behalf, His Excellency the Governor of the State of Victoria, by and with the advice of the Executive Council of the said State, doth hereby consent to the Shepparton Urban Waterworks Trust borrowing by the issue of debentures the sum of Ten thousand pounds (£10,000), bearing interest at the rate of £4 17s. 6d. per cent. per annum to meet the cost of additions to purification plant, as set forth in the detailed statement bearing date the 27th November, 1953.

And the Honorable Clive Phillip Stoneham, Her Majesty's Minister of Water Supply for the State of Victoria, shall give the necessary directions herein accordingly.

A. MAHLSTEDT,
Clerk of the Executive Council.

BALLARAT WATER COMMISSIONERS.

At the Executive Council Chamber, Melbourne, the first day of December, 1953.

PRESENT:

His Excellency the Governor of Victoria.
Mr. Merrifield | Mr. Scully.

CONSENT TO BORROWING £10,000.

UNDER the powers conferred by the Water Acts and all other powers enabling him in that behalf, His Excellency the Governor of the State of Victoria, by and with the advice of the Executive Council of the said State, doth hereby consent to the Ballarat Water Commissioners borrowing by the issue of debentures the sum of Ten thousand pounds (£10,000), bearing interest at the rate of £4 17s. 6d. per cent. per annum, to meet the cost of completion of new pipe mains and subsidiary works to complete the White Swan Reservoir, as set forth in the detailed statement bearing date the 25th November, 1953.

And the Honorable Clive Phillip Stoneham, Her Majesty's Minister of Water Supply for the State of Victoria, shall give the necessary directions herein accordingly.

A. MAHLSTEDT,
Clerk of the Executive Council.

LANDLORD AND TENANT ACTS.

At the Executive Council Chamber, Melbourne, the first day of December, 1953.

PRESENT:

His Excellency the Governor of Victoria.
Mr. Merrifield | Mr. Scully.

ORDER EXCLUDING CERTAIN PREMISES FROM THE OPERATION OF THE PROVISIONS CONTAINED IN PARTS III. AND V. OF THE LANDLORD AND TENANT ACT 1948.

IN pursuance of the powers conferred upon him by the *Landlord and Tenant Act 1948*, His Excellency the Governor of Victoria, by and with the advice of the Executive Council thereof, doth hereby declare that the premises situated in Main-street, Waubra, upon all that piece of land more particularly described in certificate of title, volume 1721, folio 030, shall be excluded from the operation of the whole of the provisions contained in Parts III. and V. of the *Landlord and Tenant Act 1948*.

And the Honorable William Slater, Her Majesty's Attorney-General in and for the State of Victoria, shall give the necessary directions herein accordingly.

A. MAHLSTEDT,
Clerk of the Executive Council.

WARRNAMBOOL CITY COUNCIL.

At the Executive Council Chamber, Melbourne, the first day of December, 1953.

PRESENT:

His Excellency the Governor of Victoria.
Mr. Merrifield | Mr. Scully.

AMENDMENT OF ORDER.

UNDER the powers conferred by the Water Acts and all other powers enabling him in that behalf, His Excellency the Governor of the State of Victoria, by and with the advice of the Executive Council of the said State, doth hereby amend as follows the Order in Council made on the 18th January, 1949, and published in the *Government Gazette* dated the 23rd January, 1949, fixing the limit of the overdraft to be obtained by the Warrnambool City Council:—

For the expression "Five thousand pounds (£5,000)" there shall be substituted the expression "Eight thousand pounds (£8,000)."

And the Honorable Clive Phillip Stoneham, Her Majesty's Minister of Water Supply for the State of Victoria, shall give the necessary directions herein accordingly.

A. MAHLSTEDT,
Clerk of the Executive Council.

APPROACHING LAND SALES.

SALES of Crown lands, in fee-simple, will be held at the under-mentioned places and dates, viz.:—

	No. of Gazette.
Bairnsdale.—Friday, 11th December, 1953 ..	872
Beechworth.—Thursday, 31st December, 1953 ..	977
Bendigo.—Thursday, 3rd December, 1953 ..	793
Birchip.—Wednesday, 16th December, 1953 ..	872
Boort.—Tuesday, 15th December, 1953 ..	872
Geelong.—Thursday, 10th December, 1953 ..	872
Kerang.—Tuesday, 15th December, 1953 ..	872
Lorne.—Tuesday, 12th January, 1954 ..	977
Maryborough.—Friday, 18th December, 1953 ..	872
St. Arnaud.—Thursday, 17th December, 1953 ..	872

SALE OF CROWN LANDS BY AUCTION.

The lands will be sold in fee-simple, and subject to the covenants, conditions, exceptions, and reservations directed by the Governor in Council by an Order in Council dated the 5th August, 1930, and published in the *Government Gazette* of the 8th August, 1930, varied as herein.

A deposit of at least twelve and a half per centum of the price at which each lot is sold must be paid by the purchaser at the time of sale, and such payments shall be made in coin, bank notes or cheques approved by the officer conducting the sale, and the residue of such price will be payable in equal instalments, in accordance with the scale hereunder, on the last day of each successive period of six months from the time of sale, or, if the purchaser choose, at any earlier time or times; and such residue of the purchase money shall bear interest at the rate of Five pounds per centum per annum, to be computed with respect to each instalment for the period which has elapsed between the time of sale and the time of the payment of such instalment. If the residue of the price be paid within thirty days after the time of the sale no interest will be payable thereon.

The Governor in Council may allow a transfer of the purchaser's interest to an approved person at any time before the final payment of the purchase money is made. The fee for transfer shall be One pound and such transfer will be subject to payment of stamp duty.

SCALE OF PAYMENTS OF RESIDUE.

£20 and under, 6 instalments.
Over £20, and not exceeding £50, 8 instalments.
Over £50, and not exceeding £100, 10 instalments.
Over £100, and not exceeding £200, 12 instalments.
Over £200, and not exceeding £300, 14 instalments.
Over £300, and not exceeding £400, 16 instalments.
Over £400, and not exceeding £500, 18 instalments.
Over £500, 20 instalments.

FEES, ETC.

The amount payable for Assurance Fund (One halfpenny for each £1 of purchase price) and Crown grant fee must be paid with the balance of purchase money. The following is the scale of fees for Crown grants:—

50 acres and under, £1 10s.

Over 50 acres, £2.

Where the purchase money does not exceed £5, the grant fee is £1.

Valuations of improvements (if not purchased by the owner thereof), and charges for survey, must also be paid at the time of sale.

R. W. HOLT,

Commissioner of Crown Lands and Survey.

Office of Crown Lands and Survey,
Melbourne, 1st December, 1953.

LORNE.—Sale (No. 11048) of Crown lands, in fee-simple, by auction, will be held at the PUBLIC HALL, LORNE, on TUESDAY, the 12th JANUARY, 1954, at ELEVEN o'clock a.m. To be conducted by A. L. REAH, Land Officer, Geelong. Auctioneer: J. G. JOHNSTONE AND CO. PTY. LTD., Colac.

LORNE, PARISH OF LORNE, COUNTY OF POLWARTH.

Frontage to Allen-street.

Upset price £90 the lot. Charge for survey £5 10s.

Lot 1. Area 1r. 17p., allotment 8 of section 20A.

Frontage to Dorman-street.

Upset price £100 the lot. Charge for survey £5 5s.

Lot 2. Area 31 perches, allotment 10 of section 20A. Subject to drainage easement.

Upset price £150 the lot. Charge for survey £5 5s.

Lot 3. Area 32 perches, allotment 11 of section 20A. Subject to drainage easement.

Upset price £200 the lot. Charge for survey £5 5s.

Lot 4. Area 33 perches, allotment 12 of section 20A. Subject to drainage easement.

Upset price £200 the lot. Charge for survey £5 5s.

Lot 5. Area 35 perches, allotment 13 of section 20A. Subject to drainage easement.

Frontage to Dean Marsh-road.

Upset price £140 the lot. Charge for survey £5 5s.

Lot 6. Area 31 perches (subject to re-survey), allotment 5 of section 18.

Upset price £140 the lot. Charge for survey £5 5s.

Lot 7. Area 34 perches (subject to re-survey), allotment 6 of section 18.

Upset price £140 the lot. Charge for survey £5 5s.

Lot 8. Area 34 perches (subject to re-survey), allotment 7 of section 18.

Upset price £185 the lot. Charge for survey £5 10s.

Lot 9. Area 1 rood 9 perches (subject to re-survey), allotment 8 of section 18.

PARISH OF BOONAH, COUNTY OF POLWARTH; AT EASTERN VIEW, BIG HILL ESTATE.

Golf House Site at Eastern View.

Upset price £930 the lot. Charge for survey £5 15s.

Lot 10. Area 1 rood 32 perches more or less, lot 34, block A, on plan of subdivision No. 21076, lodged at the Office of Titles, being part of Crown allotment 5, section 2. The improvements consisting of golf house, garage and shed are sold with the land. No improvements shall be removed from the land until the full purchase money has been paid, without the previous written consent of the Secretary for Lands. All buildings on the land shall forthwith after the sale be insured by the purchaser in the name of the Secretary for Lands, and the policy in respect thereof shall be lodged with the Secretary for Lands immediately on issue. One month is allowed from the time of sale for removal by the owner thereof of furniture and fittings not permanently installed in the buildings.

Lot 11. Upset price £60 the lot. Charge for survey £6.

Area 2 roods, more or less. Lot 14, block A, on plan of subdivision No. 11651, lodged at the Office of Titles, being part of Crown allotment 5, section 2. Valuation of improvements £1,150 (house), in favour of the owner thereof. If the allotment be purchased by any person other than such owner, possession of the site and improvements will

be given at the end of one month from the time of sale, and during such period the said owner may remove his furniture. The purchaser shall accept full responsibility to comply with the requirements of the Barrabool Shire Council in regard to completion of buildings.

BEECHWORTH.—Sale (No. 11049) of Crown lands, in fee-simple, by auction, will be held at the LAND OFFICE, BEECHWORTH, on THURSDAY, the 31st DECEMBER, 1953, at TEN o'clock a.m. To be conducted by J. A. TIPPING, Land Officer.

BEECHWORTH, PARISH OF BEECHWORTH, COUNTY OF BOGONG.
In East of Township.

Upset price £5 the lot. Charge for survey £5 15s.

Lot 1. Area 3 roods 3 perches, allotment 23 of section J².

Fronting High-street.

Upset price £10 the lot. Charge for survey £5.

Lot 2. Area 22 perches, allotment 7 of section 12, drain easement 6 links wide.

PARISH OF TALLANDOON, COUNTY OF BOGONG.

Between Hall and State School Reserves.

Upset price £25 the lot. Charge for survey £5 12s. 6d.

Lot 3. Area 1 acre 1 rood 17 perches, allotment 14A of section 5. Valuation of improvements, £732 (E. C. Ellis).

PARISH OF YACKANDANDAH, COUNTY OF BOGONG.

Fronting Yackandandah-Dederang road.

Upset price £12 10s. the lot. Charge for survey £6 2s. 6d.

Lot 4. Area 2 acres 3 roods 36 perches, allotment 5B of section N. One month allowed to remove fencing.

South-west of the Township of Yackandandah.

Upset price £6 the lot. Charge for survey £6 2s. 6d.

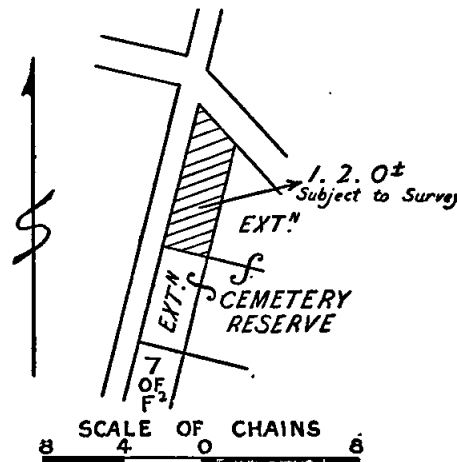
Lot 5. Area 1 acre 3 roods 37 perches, allotment 15A of section K¹.

PROPOSED REVOCATIONS OF PORTIONS OF TEMPORARY RESERVATIONS OF LANDS BY ORDERS IN COUNCIL.

IN pursuance of the provisions of the Land Act 1928, notice is hereby given that it is the intention of the Governor in Council to revoke portions of the temporary reservations of lands by Orders in Council hereunder referred to, viz.:—

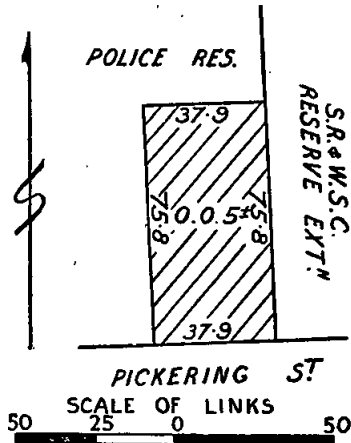
The following Notices were published 1° on the 2nd December, 1953, pursuant to Orders of the 25th November, 1953.

BRIGHT.—The temporary reservation, by Order in Council of the 21st April, 1870 (see Government Gazette of the 29th April, 1870, page 664), of 4 acres 0 roods 18 perches of land in the Parish of Bright (now in the Township of Bright) as a site for a Cemetery, is about to be revoked so far only as the portion containing 1 acre 2 roods, more or less, indicated by hachure on plan hereunder, is concerned.—(B.573^(s)) (C.88866).

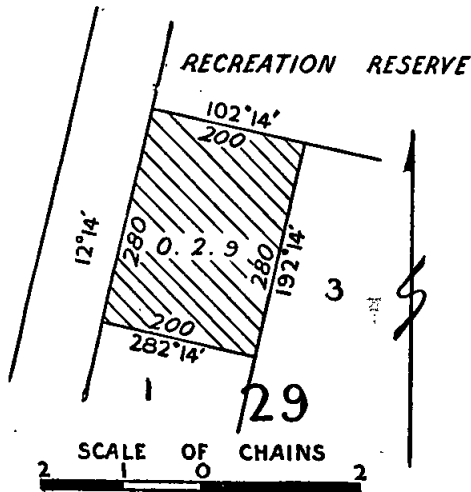


OUYEN.—The temporary reservation, by Order in Council of the 4th May, 1909, of 3 roods 8 perches of land in the Township of Ouyen, being allotments 14 and 15 of section

2, as a site for Police purposes, revoked as to part by previous Orders, is about to be revoked so far only as the portion containing 5 perches, more or less, indicated by hachure on plan hereunder, is concerned.—(O.22(B*) (Rs.5300).



JAMIESON.—The temporary reservation as a site for Recreation purposes, and the withholding from sale, leasing, and licensing, by Order in Council of the 1st December, 1884, of 5 acres 2 roods 9 perches of land in the Parish of Jamieson (now in the Township of Jamieson) is about to be revoked so far only as the portion containing 2 roods 9 perches, indicated by hachure on plan hereunder, is concerned.—(J.22(*) (Rs.3460).



R. W. HOLT,
Commissioner of Crown Lands and Survey.

PROPOSED REVOCATION OF PORTION OF TEMPORARY RESERVATION OF LAND BY ORDERS IN COUNCIL.

IN pursuance of the provisions of the *Land Act 1928*, notice is hereby given that it is the intention of the Governor in Council to revoke portion of the temporary reservation of land by Orders in Council hereunder referred to, viz.:

The following Notice was published 1° on the 25th November, 1953, pursuant to Order of the 17th November, 1953.

MIRBOO.—The temporary reservation by Orders in Council of the 24th August, 1914, and the 12th June, 1919, of 3 acres 0 roods 2 perches of land in the Township of Mirboo, as a site for a State School, revoked as to part by Order in Council of the 22nd June, 1948, is about to be revoked so far as the balance thereof containing 2 acres 1 rood 12 perches is concerned.—(M.517(15) (Rs.4).

J. H. SMITH,
for Commissioner of Crown Lands and Survey.

PROPOSED REVOCATION OF TEMPORARY RESERVATION OF LAND BY ORDER IN COUNCIL.

IN pursuance of the provisions of the *Land Act 1928*, notice is hereby given that it is the intention of the Governor in Council to revoke the temporary reservation of land by Order in Council hereunder referred to, viz.:

The following Notice was published 1° on the 11th November, 1953, pursuant to Order of the 4th November, 1953.

HAZELWOOD.—The temporary reservation by Order in Council of the 24th February, 1947, of 2 roods of land in the Parish of Hazelwood, as a site for Public Hall purposes, is about to be revoked.—(H.120 (A4) (Rs.5910).

J. H. SMITH,
for Commissioner of Crown Lands and Survey.

PROPOSED REVOCATIONS OF TEMPORARY RESERVATIONS OF LANDS BY ORDERS IN COUNCIL.

IN pursuance of the provisions of the *Land Act 1928*, notice is hereby given that it is the intention of the Governor in Council to revoke the temporary reservations of lands by Orders in Council hereunder referred to, viz.:

The following Notices were published 1° on the 18th November, 1953, pursuant to Orders of the 10th November, 1953.

The temporary reservation by Order in Council, dated 16th April, 1889, of 8 acres 2 roods of land in the Parish of Goroke as a site for Water Supply purposes, is about to be revoked.—(G.214(*) (Rs.7026).

The temporary reservation by Order in Council, dated 29th April, 1890, of 2 acres of land in the Parish of Koonik Koonik as a site for a State School is about to be revoked.—(K.120(2) (C.95372).

The temporary reservation by Order in Council of the 22nd June, 1874, of 3 acres 3 roods 19 perches of land in the Township of Mairdample as a site for a State School, is about to be revoked.—(M.36(3) (C.95523).

The temporary reservation by Order in Council of the 1st June, 1863, of 3 roods 8 perches of land, being allotments 2 and 3 of section 10 in the Township of Mortlake, as a site for a Telegraph Station, is about to be revoked.—(M.210(2) (C.73161).

The temporary reservation by Order in Council of the 27th January, 1891, of 10 acres 0 roods 3 perches of land in the Parish of Thalia as a site for Public Recreation, is about to be revoked.—(T.204(2) (Rs.4751).

J. H. SMITH,
for Commissioner of Crown Lands and Survey.

PROPOSED REVOCATION OF TEMPORARY RESERVATION OF LAND BY ORDER IN COUNCIL.

IN pursuance of the provisions of the *Land Act 1928*, notice is hereby given that it is the intention of the Governor in Council to revoke the temporary reservation of land by Order in Council hereunder referred to, viz.:

The following Notice was published 1° on the 2nd December, 1953, pursuant to Order of the 25th November, 1953.

BRIGHT.—The temporary reservation, by Order in Council of the 25th June, 1877 (see *Government Gazette* of the 29th June, 1877, page 1243), of 1 acre 0 roods 16 perches of land in the Parish of Bright (now in the Township of Bright) as a site for a Cemetery, is about to be revoked.—(B.573(5) (C.88866).

R. W. HOLT,
Commissioner of Crown Lands and Survey.

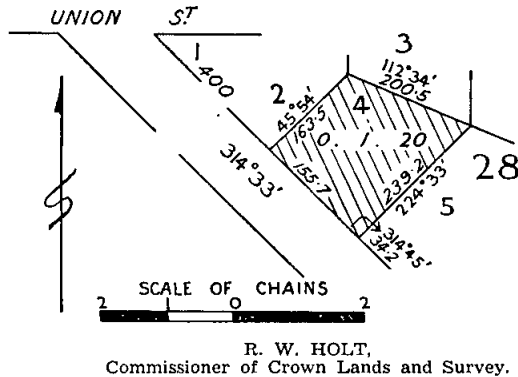
COMMON ABOUT TO BE DIMINISHED.

IN pursuance of the provisions contained in the *Land Act 1928*, notice is hereby given that it is the intention of the Governor in Council to diminish the common hereinafter mentioned, viz.:

The following Notice was published 1° on the 11th November, 1953, pursuant to Order of the 4th November, 1953.

The Maldon Shire Common, proclaimed as such by Proclamation bearing date the 2nd April, 1889, and altered by Order in Council of the 23rd April, 1912, is about to

be diminished by the excision therefrom of allotment 4, section 28, Township of Maldon, containing 1 rood 20 perches, as indicated by hachure on plan hereunder.



REGULATIONS FOR THE CARE, PROTECTION, AND MANAGEMENT OF THE "LITTLE LAKE BULOKE RECREATION RESERVE."

WHEREAS by section 181 of the *Land Act* 1928, as re-enacted by section 9 of the *Land Act* 1941, power is given to the Board of Land and Works to make Regulations in respect of the care, protection, and management of any Crown land which has been reserved under the *Land Acts* for any Public purpose whatsoever and which has not been conveyed to or vested in trustees and for the further purposes as enacted: Now therefore the Board of Land and Works, in pursuance of the powers conferred as aforesaid, doth hereby make the following Regulations in respect of the lands reserved for Public purposes in the Parish of Witchipool as indicated by red colour on plan W/4.9.53, attached to Lands Department Correspondence Rs.2802, and known as the "Little Lake Buloke Recreation Reserve," hereinafter referred to as the "Reserve":—

REGULATIONS.

1. The Reserve shall be open to the public from sunrise to sunset free of charge, excepting on such days (not exceeding twelve in any one year) as the Reserve may be set apart for picnics, sports, races, cricket, or football matches, fêtes, or holiday amusements, on any of which occasions a sum not exceeding Two shillings and sixpence may be charged and taken for admission of every adult person to the Reserve.

2. No person shall enter or remain in the Reserve who may offend against decency as regards dress, language, or conduct.

3. No person shall damage in any way trees, shrubs, embankments, out-houses, buildings, or fences within the Reserve.

4. No fires shall be lighted in the Reserve without permission, in writing, of the Committee of Management.

5. No person shall deposit rubbish of any description on the Reserve.

6. No person shall leave bottles or tins on the Reserve, and the Committee of Management may take proceedings against any person breaking bottles on the Reserve.

7. No person, other than the person who holds annually the right to graze the Reserve, shall bring into or put therein any cattle, sheep, or other animals except as provided in clause 8.

8. No person shall bring into the Reserve any dog, excepting that it be controlled by a chain or cord.

9. No person shall erect any building, booth, or other structure, on the Reserve without first obtaining the consent, in writing, of the Committee of Management.

10. No person shall sell or offer for sale in the Reserve any article without permission, in writing, of the Committee of Management first having been obtained, and then only subject to payment of such fees and on such conditions as the Committee of Management may determine.

11. Any person committing in the Reserve, or in any of the buildings or erections for the time being thereon, any of the following offences, shall be liable to be forthwith removed from the Reserve, notwithstanding such person may have paid for, or may be in possession of, a ticket of admission to the Reserve, or any part thereof, with the consent of the Committee of Management:—

(a) Being drunk, or using any profane, indecent, or abusive language.

(b) Assaulting any person, making use of any abusive, threatening, or insulting expressions, or behaving in an improper or riotous manner.

12. Applications for the use of the Reserve shall be made to the Committee of Management, and such Committee may make demand and receive the following fees:—

Holding Picnics.—Sunday Schools and Day Schools, for day, £1 1s. (the fee will be refunded subject to the Committee of Management being satisfied that the Reserve has been left clean and free of rubbish, including bottles, glass, and empty tins).

For sport or other amusements, a fee of £1 1s. per day will be made.

13. The Committee of Management may set apart any portion of the Reserve for the purpose of any lawful game or sports, and from time to time grant to any persons, club, or association of clubs, upon such terms and conditions as the Committee of Management may deem to be consistent with these Regulations, the use of the grounds so set apart.

Every person who contravenes or fails to comply with these Regulations shall, in accordance with the provisions of section 181 of the *Land Act* 1928, as re-enacted by section 9 of the *Land Act* 1941, for each offence be liable to a penalty of not more than Five pounds, and every person who contravenes or fails to comply with any such Regulations and who, after he has been warned by any bailiff of Crown lands, or by any member of the Police Force, does not desist therefrom may be forthwith apprehended by such bailiff or member of the Police Force and taken before some justice to be dealt with according to law, and shall be liable to a penalty of not more than Ten pounds.—(Rs.2802.)

The common seal of the Board of Land and Works was hereunto affixed this 30th day of November, 1953, in the presence of—

(SEAL)

R. W. HOLT, President.
W. M. CRAWFORD, Member.

The Reserve has been placed under the control of a Committee of Management with power and authority to enforce the foregoing Regulations.

PUBLIC HEARINGS BY A PERSON APPOINTED UNDER THE 34TH SECTION OF THE LAND ACT 1928.

NOTICE is hereby given that at the time and place mentioned in the Schedule hereunder, applications for leases and licences under the *Land Acts*, objections to such applications, objections to proposed proclamations, alterations, additions, diminutions, revocations, or unions of commons, and reasons against forfeiture of any leases or licences under the *Land Acts* deemed liable to forfeiture, will be publicly heard by the person whose name is set opposite such place respectively in such Schedule, being a person appointed by me, the responsible Minister of the Crown administering the *Land Acts*, to hear the same and report thereon in writing to me.

R. W. HOLT,
Commissioner of Crown Lands and Survey, and
President of the Board of Land and Works.

Department of Crown Lands and Survey,
Melbourne, 2nd December, 1953.

SCHEDULE.

LAND INSPECTOR'S OFFICE, SWIFTS CREEK, Monday,
14th December, 1953, at 4.15 p.m.—R. A. Walker, Land
Officer, Bairnsdale.

AMENDMENT OF REGULATIONS FOR THE CARE, PROTECTION, AND MANAGEMENT OF "KARDINIA PARK," GEELONG.

THE Board of Land and Works, in pursuance of the powers conferred on it, doth hereby amend the Regulations made on the 26th September, 1930, for the care, protection, and management of the land in the City of Geelong permanently reserved as a site for Public Recreation, pursuant to the provisions of the *Geelong (Kardinia Park) Land Act 1950*, and the Land Acts, and known as "Kardinia Park," by the deletion in Regulation 14 of the words "or make any wager for money."—(Rs.511.)

The common seal of the Board of Land and Works was hereto affixed this 30th day of November, 1953, in the presence of—

(SEAL) R. W. HOLT, President.
W. M. CRAWFORD, Member.

AMENDMENT OF REGULATIONS FOR THE CARE, PROTECTION, AND MANAGEMENT OF THE RESERVE FOR CRICKET AND PUBLIC RECREATION AT LARA.

THE Board of Land and Works, in pursuance of the powers conferred on it, doth hereby amend the Regulations made on the 5th December, 1929, in respect of the land temporarily reserved in the Town of Lara as a site for Cricket and other purposes of Public Recreation, being part of section II., by adding to Regulation No. 13 of such Regulations the words "without the consent of the Committee of Management being first obtained."—(Rs.2307.)

The common seal of the Board of Land and Works was hereto affixed this 30th day of November, 1953, in the presence of—

(SEAL) R. W. HOLT, President.
W. M. CRAWFORD, Member.

AMENDMENT OF REGULATIONS FOR THE CARE, PROTECTION, AND MANAGEMENT OF A RESERVE FOR THE RECREATION OF THE PEOPLE IN THE TOWN OF QUEENSCLIFF.

THE Board of Land and Works, in pursuance of the powers conferred on it, doth hereby amend the Regulations made on the 4th September, 1931, in respect of the land in the Town of Queenscliff, containing an area of 2 acres 18 5/10 perches permanently reserved by Order in Council of 30th March, 1931, as a site for the Recreation of the People by adding to Regulation No. 9 of such Regulations the words—

"provided that the Committee of Management may, at its discretion and on such terms and conditions as it may deem reasonable and consistent with these Regulations, allow the playing of tennis on Division B of the Reserve on Sundays."—(Rs.4109.)

The common seal of the Board of Land and Works was hereto affixed this 30th day of November, 1953, in the presence of—

(SEAL) R. W. HOLT, President.
W. M. CRAWFORD, Member.

ALTERATION OF REGULATION FOR THE CARE, PROTECTION, AND MANAGEMENT OF THE RESERVE FOR PUBLIC PARK AND RECREATION IN THE CITY OF HEIDELBERG, AND KNOWN AS "HEIDELBERG PARK."

WHEREAS by section 181 of the *Land Act 1928*, as re-enacted by section 9 of the *Land Act 1941*, power is given to the Board of Land and Works to make Regulations in respect of the care, protection, and management of any Crown land which has been reserved under the Land Acts for any public purpose whatsoever, and which has not been conveyed to or vested in trustees, and for the further purposes as enacted: Now therefore the Board of Land and Works, in pursuance of the powers conferred as aforesaid, doth hereby rescind Regulation No. 9 of the Regulations made by it on the 23rd July, 1937, in respect of the land permanently reserved by

Order in Council of 14th May, 1935, as a site for Public Park and Recreation in the City of Heidelberg, and known as "Heidelberg Park" (hereinafter referred to as the "Reserve"), and in lieu thereof doth hereby make the following Regulation:—

REGULATION.

The Committee of Management may from time to time fix charges or entrance fees for clubs, associations, or persons using or entering in or upon the Reserve.

Every person who contravenes or fails to comply with this Regulation shall, in accordance with the provisions of section 181 of the *Land Act 1928*, as re-enacted by section 9 of the *Land Act 1941*, for each offence be liable to a penalty of not more than Five pounds, and every person who contravenes or fails to comply with such Regulation and who, after he has been warned by any bailiff of Crown lands, or by any member of the Police Force, does not desist therefrom may be forthwith apprehended by such bailiff or member of the Police Force and taken before some justice to be dealt with according to law, and shall be liable to a penalty of not more than Ten pounds.—(Rs.1874.)

The common seal of the Board of Land and Works was hereto affixed this 30th day of November, 1953, in the presence of—

(SEAL) R. W. HOLT, President.
W. M. CRAWFORD, Member.

The Council of the City of Heidelberg has been appointed a Committee of Management of the Reserve with power and authority to enforce the foregoing Regulation.

ADDITIONAL REGULATION FOR THE CARE, PROTECTION, AND MANAGEMENT OF THE RESERVE FOR PUBLIC PARK AND RECREATION AT FAIRFIELD.

WHEREAS by section 181 of the *Land Act 1928*, as re-enacted by section 9 of the *Land Act 1941*, power is given to the Board of Land and Works to make Regulations in respect of the care, protection, and management of any Crown land which has been reserved under the Land Acts for any Public purpose whatsoever and which has not been conveyed to or vested in trustees and for the further purposes as enacted: Now therefore the Board of Land and Works, in pursuance of the powers conferred as aforesaid, doth hereby make the following additional Regulation in respect of the land temporarily reserved by Order in Council of 20th February, 1914, as a site for Public Park and Recreation purposes in the Parish of Jika Jika, at Fairfield (hereinafter referred to as the "Reserve"):

REGULATION.

The Committee of Management may from time to time fix charges or entrance fees for clubs, associations, or persons using or entering in or upon the Reserve.

Every person offending against this Regulation shall, in accordance with the provisions of section 181 of the *Land Act 1928*, as re-enacted by section 9 of the *Land Act 1941*, for each offence be liable to a penalty of not more than Five pounds (£5), and every person who knowingly and wilfully offends against such Regulation, and who, after he has been warned by any bailiff of Crown lands or any member of the Police Force does not desist from so offending may be apprehended by such bailiff or member of the Police Force and taken before some justice to be dealt with according to law, and shall be liable to a penalty of not more than Ten pounds (£10).—(Rs.668.)

The common seal of the Board of Land and Works was hereto affixed this 30th day of November, 1953, in the presence of—

(SEAL) R. W. HOLT, President.
W. M. CRAWFORD, Member.

The Council of the City of Heidelberg has been appointed a Committee of Management of the Reserve with power and authority to enforce the foregoing Regulation.

COMMITTEES OF MANAGEMENT OF RESERVES.

APPOINTMENTS.

WHEREAS by section 184 of the *Land Act* 1928 it is provided that it shall be lawful for the Governor in Council or the Board of Land and Works to appoint and remove any number of persons, not less than three, or any municipal council, or the governing body of any corporation, to be a Committee of Management of any specified Crown land reserved either temporarily or permanently for any of the purposes set out in section 14 of the *Land Act* 1928, and not conveyed to or vested in trustees: Now therefore the Board of Land and Works doth hereby appoint the under-mentioned persons to be members of the Committee of Management of the Reserves named:—

"BELGRAVE CENTRAL PARK RESERVE."

George Forsyth Christie, Robert Charles Quincey, Alfred Ernest Steele, Raymond Henry Schuster, Edward John S. Batten, Philip McGregor Edward, and Albert William Edleston as a Committee of Management for a period of three (3) years from 11th November, 1953, of the land temporarily reserved by Order in Council dated the 15th December, 1925, as a site for Public purposes in the Parish of Narree Worran, and known as the "Belgrave Central Park Reserve."—(Corres. Rs.4028.)

"ALBERTON WEST HALL SITE."

Nicholas Brennan, Henry John Nicholls, R. A. Brown, Colin Henry Brain, Robert William Kenneth Thomson, and David James Coulthard as a Committee of Management for a period of three (3) years from 16th November, 1953, of the land temporarily reserved by Order in Council of 27th October, 1911, as a site for a Mechanics' Institute in the Parish of Alberton West, and known as the "Alberton West Hall Site."—(Corres. Rs.6068.)

"DOOKIE RACECOURSE AND RECREATION RESERVE."

Alexander John Gall, Albert Henry Hooper, Thomas Ryan, Matthew Moylan, and Lancelot Symington Sim as a Committee of Management for the period of three (3) years of the remaining portion of the land temporarily reserved by Order in Council of the 6th October, 1873, as a site for Racing and General Recreation purposes in the Parish of Pine Lodge, and known as "Dookie Racecourse Reserve."—(Corres. Rs.741.)

"SAND HILL LAKE MECHANICS' INSTITUTE RESERVE."

Archibald Charleton, Clifford James Blythman, Harvey William Manuel, Edward Fredrick Fenton, Fredrick Cunning, Wilfred Gillies, and Samuel Phillip Farley as a Committee of Management for a period of three (3) years, of the land temporarily reserved by Order in Council dated the 14th May, 1895, as a site for a Mechanics' Institute and Public Hall in the Parish of Budgerum East (at Sand Hill Lake), and known as the "Sand Hill Lake Mechanics' Institute Reserve."—(Corres. Rs.5883.)

"THOM'S BRIDGE PICNIC AND CAMPING RESERVE."

William Wallace Cook, Oliver Clarence Murray, James William Baillie, Reuben Spencer Brinsmead, John Roland Cook, Frank Stanley Derham, and Thomas G. Derham as a Committee of Management for a period of three (3) years of that portion of the land permanently reserved for Public purposes along the Latrobe River, in the Parish of Tanjil East, as is indicated in red color on the plan

marked T/3.6.49 attached to Lands Department Correspondence No. Rs.6376, and known as "Thom's Bridge Picnic and Camping Reserve."—(Corres. Rs.6376.)

"SWANPOOL PUBLIC HALL RESERVE."

Arthur I. Heaney, Alan E. Marston, Thomas R. Waugh, Hans Peter Jensen, Percival E. Evans, Laurence H. Allott, Harold G. Williams, Albert G. Stafford, Herbert W. Warnock, William John Burns, Arthur Norman A. Jones, and Victor Heaney as a Committee of Management for a period of three (3) years, of the land permanently reserved by Order in Council of 5th August, 1947, as a site for a Public Hall in the Parish of Lima and known as the "Swanpool Public Hall Reserve."—(Corres. Rs.5985.)

"DOREEN HALL AND RECREATION RESERVE."

Laurence Patrick Mitchell, Peter Brooks, Matthew McPhan, John Maxwell McPhan, Roy Alexander Aldous, Alexander William Brock, and Lewis Alexander Brock, as a Committee of Management for a period of three (3) years of the land temporarily reserved by Order in Council dated 5th January, 1909, as a site for Public Recreation in the Parish of Yan Yean and known as the "Doreen Hall and Recreation Reserve."—(Corres. Rs. 2607.)

This appointment is made in lieu of all previous appointments which are hereby revoked.

"DURHAM OX RECREATION RESERVE."

Clement Thomas Mervyn Young, William Charles Byrne, William John Sinclair, Kevin Langham, Alan Eugene Edwards, Graeme Douglas Grieves, and Bernard John Byrne as a Committee of Management for a period of three (3) years of the land temporarily reserved by Order in Council of 21st July, 1879, as a site for Cricket and other purposes of Public Recreation in the Parish of Yarrowolla at Towan-gurr, and known as the "Durham Ox Recreation Reserve."—(Corres. Rs.2328.)

"WOODS POINT RECREATION RESERVE."

John Henry Scott, Hector W. R. Stewart, and Ian Alexander Lloyd as a Committee of Management for a period of three (3) years of the land temporarily reserved by Order in Council dated 23rd April, 1907, as a site for Public Park and Recreation purposes in the Parish of Goulburn, and known as "Woods Point Recreation Reserve."—(Corres. Rs.2792.)

"KIEWA RECREATION RESERVE."

Kingslay Norman Waite, Charles John William West, Arthur Roland Bateman, Daniel M. Ley, Arnold T. Coulston, Walter Alan Quonsey, and Robert Stanley Speers as a Committee of Management for a period of three (3) years, of the land temporarily reserved by Orders in Council dated the 4th July, 1899, and the 11th June, 1946, as sites for Public Recreation in the Parish of Murrumbidgee, and known as the "Kiewa Recreation Reserve."—(Corres. Rs.815.)

"GORDON PUBLIC PARK AND WATER RESERVE."

Albert Dalgleish, James Peter Gleeson, Patrick Kevin Reed, John G. Corbett, Terence Patrick Troy, and Maxwell L. White as a Committee of Management for a period

of three (3) years of the land temporarily reserved by Orders in Council dated 5th September, 1887, and 12th December, 1930, for a Public Park and for Watering purposes in the Parish of Kerrit Bareet, and known as the "Gordon Public Park and Water Reserve."—(Corres. Rs.4060.)

This appointment is in lieu of all previous appointments which are hereby revoked.

"BERRIWILLOCK PLANTATION PURPOSES RESERVE."

George Edward Godwin, Alan Duncan Twigg, Daniel Rogers (Junior), Leslie Paul Clohesy, William Percival Bath, John Crothers McClelland, Keiren Bernard Herson, and William Wilson as the Committee of Management for the period of three (3) years from 28th October, 1953, of the Land in the Township of Berriwillock, reserved as a site for Plantation purposes by Order in Council of the 29th August, 1950, and known as the "Berriwillock Plantation Purposes Reserve."—(Corres. Rs.6472.)

"TOORA RECREATION RESERVE."

Percy Bowen Martin, Charles Victor Sagasser, Albert Edward Richard Kinman, and William Henry Wheeler (for a period of three (3) years from 7th October, 1953), and Alfred George Lonsdale, William Edward Cook, and Vivian Walter Bennett-Wood, (for as long as each continues to be a Councillor and the elect of the Council of the Shire of South Gippsland), as a Committee of Management of the land temporarily reserved by Order in Council dated the 3rd October, 1892, as a site for Public Recreation in the Township of Toora, and known as the "Toora Recreation Reserve."—(Corres. Rs.1300.)

"AGNES FALLS RESERVE," TOORA.

Thomas Raymond Morris, Harry John Marwood, William John Sagasser, and Frederick Charles Orchard (for a period of three (3) years from 7th October, 1953), and Alfred George Lonsdale, William Edward Cook, and Vivian Walter Bennett-Wood, (for so long as they shall continue to be Councillors and the elect of the Council of the Shire of South Gippsland), as a Committee of Management of the land in the Parish of Toora, temporarily reserved as a site for Public purposes by Order in Council dated 9th December, 1947, and known as the "Agnes Falls Reserve."—(Corres. Rs.6080.)

"CHURCHILL NATIONAL PARK."

Brigadier the Honorable Sir George Knox, C.M.G., V.D., M.L.A., the Honorable Cyril Everett Isaac, M.L.C., the Honorable Francis Field, Alexander Gladstone Scholes, Arthur George Robinson, David Miller Pollock, John William Nugent, Albert Edward Temple, and Rudolph W. McKellar as members of the Committee of Management for a period of three (3) years from the 5th February, 1953, of that portion of the land permanently reserved by Order in Council dated the 22nd July, 1930, as a site for Public purposes in the Parish of Narree Worran, as is indicated by pink tint on plan marked D/3.2.1941, attached to Lands Department Correspondence Rs.4022, and known as "Churchill National Park."—(Corres. Rs.4022.)

LAND RESERVED FOR HOSPITAL PURPOSES IN THE TOWNSHIP OF WARRNAMBOOL.

The Committee of Management of the Warrnambool District Base Hospital, as a Committee of Management of the land in the Township of Warrnambool, temporarily reserved as a site for Hospital purposes by Order in Council dated 4th November, 1953.—(Corres. Rs.7156.)

"HALL'S GAP PUBLIC HALL RESERVE."

John Watson as a member of the Committee of Management, for the period ending 15th May, 1955, of the land in the Parish of Boroka, temporarily reserved by Order in Council dated 30th April, 1912, as a site for a Public Hall, and known as the "Hall's Gap Public Hall Reserve," in place of John Edward Creagh, resigned.—(Corres. Rs.476.)

"WOODEND INFANT WELFARE CENTRE."

The Council of the Shire of Newham and Woodend, as a Committee of Management of the land in the Township of Woodend, temporarily reserved by Order in Council dated 10th November, 1953, as a site for Infant Welfare Centre.—(Corres. Rs.7176.)

DONALD AND DISTRICT HOSPITAL RESERVE IN THE PARISH OF WITCHIPOOL.

The Committee of Management of the Donald and District Hospital, as a Committee of Management of the land in the Parish of Witchipool, temporarily reserved by Order in Council of the 17th November, 1953, as a site for Hospital purposes.—(Corres. Rs.7169.)

RESERVE FOR SCENIC PURPOSES AT CAMP HILL, TOWNSHIP OF HEPBURN.

Alexander Jaffray Hoffert, Eric Selwyn Belgrove Mead, and Edgar Charles Ridgley, for so long only as they are Councillors and the elect of the Shire of Glenlyon, as a Committee of Management of the land in the Township of Hepburn, temporarily reserved by Order in Council dated the 17th November, 1953, as a site for Scenic purposes.—(Corres. Rs.7180.)

"PUBLIC LIBRARY RESERVE," BALLARAT EAST.

The Council of the City of Ballarat, as a Committee of Management of the land permanently reserved by Order in Council dated the 11th January, 1949, as a site for a Public Library in the Parish of Ballarat.—(Corres. Rs.6127.)

This appointment is in lieu of that made on the 9th February, 1949, which is hereby revoked.

In witness whereof the common seal of the Board of Land and Works was hereunto affixed this thirtieth day of November, One thousand nine hundred and fifty-three, in the presence of—

(SEAL) R. W. HOLT, President.
W. M. CRAWFORD, Member.

REVOCATION OF APPOINTMENT OF COMMITTEE OF MANAGEMENT OF THE "TOORA RECREATION RESERVE."

WHEREAS by section 184 of the *Land Act 1928*, it is provided that it shall be lawful for the Governor in Council or the Board of Land and Works to appoint any number of persons, not less than three, or any Municipal Council, or the governing body of any corporation, to be a Committee of Management of any specified Crown land reserved either temporarily or permanently for any of the purposes set out in section 14 of the *Land Act 1928*, and not conveyed to or vested in trustees, and to remove any or all of the persons so appointed or revoke the appointment of any such Council or body: Now therefore the Board of Land and Works doth hereby revoke the appointment made by it on the 8th November, 1945, of the Council of Shire of South Gippsland, as a Committee of Management of the land temporarily reserved by Order in Council dated 3rd October, 1892, as a site for Public Recreation in the Township of Toora, and known as the "Toora Recreation Reserve."—(Corres. Rs.1300.)

In witness whereof the common seal of the Board of Land and Works was hereunto affixed this 30th day of November, One thousand nine hundred and fifty-three, in the presence of—

(SEAL) R. W. HOLT, President.
W. M. CRAWFORD, Member.

LIST OF CROWN LANDS AVAILABLE.

THE under-mentioned areas are available for application as provided by various sections of the *Land Act 1928*, and all applications received on or before Wednesday, 30th December, 1953, will be deemed to have been made simultaneously, but any application lodged after such date may be considered if received in time for inclusion in the advertisement of the cases to be heard at the Local Land Board. Applications on proper form, accompanied by 5s. duty stamp uncancelled (registration fee), may be delivered or forwarded by post to the Local Land Officer or to any Crown Lands Office in Victoria. Applicants may obtain from Local Land Officers, or the Crown Lands Department, Melbourne, a certificate authorizing the issue by the Railway Department of a return ticket at concession fares to enable them to inspect available areas or to attend Local Land Boards.

Subject to the approval of the Secretary for Lands, when the survey fee exceeds £25 but does not exceed £50, a deposit of £23 may be paid, and when the fee exceeds £50 a deposit of 50 per cent. of the fee, the balance in either case being payable over six years in half-yearly instalments.

Marked plans of any particular area, application forms, and any further information may be obtained from the Crown Lands Department, Melbourne, and Land Officers, Ballarat and Beechworth.

Department of Crown Lands and Survey,
Melbourne, 2nd December, 1953.

R. W. HOLT,
Commissioner of Crown Lands and Survey.

* Improvements may be subject to re-valuation after land has been granted to an applicant.

Local Land Office.	County.	Parish.	Allotment.	Section.	Area.	How Available.		Survey Fee.	Valuation of improvements (if any).	Location of Land, &c.	Nearest Railway Station or Township and Distance in miles therefrom.	How Accessible.	Water Supply.	General Description of Land—Soil, Timber, Suitability (Grazing, &c.).	
						Classification.	Value per Acre.								
						A.	B.	P.							
						£	s.	d.							
Beechworth (a)	Delatite ..	Eurandelong	2B	8	50 0 0	3rd	1 0 0	21 7 6	Nil	In centre of Parish ..	Myrtleford, 11 miles	By road	Creek	Moderate slopes, gravelly soil, peppermint, apple box, scrub, grazing. (H.023884)	
Beechworth (a)	Delatite ..	Eurandelong	7	17	200 0 0	3rd	1 0 0	23 12 6	"	In the south of the Parish	" "	"	Creek and by conservation	Gentle slopes to hilly, gravelly loam, peppermint, stringy mesquite, and gum; grazing. (H.022774)	
AVAILABLE UNDER SECTION 129, LAND ACT 1928.															
Ballarat (a)	Grenville..	Argyle ..	15	3	1 0 0	Residence and garden	Rental to be fixed	5 15 0	4-room W.B. house and fencing £660	Frontage to Donison-street, Township of Linton	Close proximity to Linton station	By road	To be conserved	Suitable for residence and garden. (J.28628)	

(a) Subject to survey.

PUBLIC SERVICE NOTICES.

PUBLIC SERVICE (PUBLIC SERVICE BOARD) REGULATION 39.—RECLASSIFICATION.

THE Public Service Board has raised the classification of the under-mentioned office as shown, and the Permanent Head of the Department has recommended the officer named for appointment.

Office and Present Classification.	Revised Classification.	Duties.	Qualifications.	Officer Recommended for Appointment.		
				Name.	Classification.	Date of Classification.
PROFESSIONAL DIVISION.						
DEPARTMENT OF WATER SUPPLY.						
Assistant Surveyor, Class "D"	Class "C"	To carry out general engineering surveys in connexion with the investigation of reservoir sites and foundations, and of channel systems and other water supply undertakings	To have completed at least three years of the terms of Articles of Indenture for the qualification of Licensed Surveyor, and to have passed or received credit for a pass in all written subjects, excepting Astronomy and Geodesy and Principles and Practice of Land Valuation, of the examination prescribed by the Surveyors Board, and to have a sound knowledge of engineering and land survey practice in the field	Harte, R. F.	Assistant Surveyor, Class "D"	30.3.53

Appeals against such recommendation should be lodged with the Secretary to the Public Service Board, not later than Saturday, the 12th December, 1953.

Office of the Public Service Board,
Melbourne, 1st December, 1953.

By order,
E. F. FITZGIBBON,
Secretary.

PUBLIC SERVICE OF VICTORIA.—VACANCIES.

APPLICATIONS will be received by the Public Service Board up to Wednesday, the 16th December, 1953, from persons employed in the Public Service of Victoria, who are eligible and qualified, for appointment to the under-mentioned positions:—

ADMINISTRATIVE DIVISION.

Clerk, Class "B1," Department of State Forests.

Yearly Salary.—£958, minimum; £1,050, maximum.

Duties.—To act as Assistant Accountant and to carry out special duties as directed.

Qualifications.—To be a qualified Accountant; to have a thorough knowledge of the Public Service Act and Regulations, Superannuation Act, General Regulations respecting Public Accounts, and Treasury procedure; to have had experience in the control of mechanized accounts; and to possess ability to control and direct staff.

PROFESSIONAL DIVISION.

School Dental Officer (Male), Classes "A" and "A1," or (Female), Grade II, Class "B1," Maternal and Child Hygiene Branch, Department of Health. (Six vacancies.)

Yearly Salary.—Male—£1,125, minimum; £1,375, maximum. Female—£958, minimum; £1,050, maximum.

Duties.—To perform duties as directed at the School Dental Centre and visit country areas with Mobile Dental Units.

Qualifications.—To be a legally qualified dentist registered in Victoria, and to possess approved University qualifications, with appropriate dental experience.

Research Officer, Grade I, Class "B1," Department of Water Supply.

Yearly Salary.—£958, minimum; £1,050, maximum.

Duties.—To carry out the physical and bacteriological examination and chemical analysis of water samples, and to investigate and recommend

methods of improving the quality of water supplies; to conduct research into and supervise the testing of cement, concrete, aggregate, and other materials used in the construction and maintenance of water supply works; to relieve the Superintendent of Testing and Research, when on leave.

Qualifications.—To possess a University Degree in Science, Agricultural Science, or Engineering; to have had administrative experience and to possess ability to control staff; to have a thorough knowledge of the methods employed in the physical and chemical purification of water supplies and the chemical, physical, and bacteriological examination of water samples, and of the significance of such tests; experience in testing concrete, aggregates, soils, and other materials used on water supply construction is desirable.

Architect, Class "B," Department of Public Works. (Two vacancies.)

Yearly Salary.—£841, minimum; £919, maximum.

Duties.—To prepare, under the direction of the Chief Architect, preliminary and contract plans, details, specifications, reports and estimates, and to generally supervise and guide a section of the draughting staff as may be required.

Qualifications.—To be a qualified architect, experienced in planning modern buildings for State purposes.

Soils Officer, Class "B," Department of Agriculture.

Yearly Salary.—£841, minimum; £919, maximum.

Duties.—Under general direction, to control soil surveying parties, and to investigate soil problems in the field and laboratory.

Qualifications.—To hold a Degree in Science or Agricultural Science, or equivalent qualifications, and to have had considerable experience in soil chemistry and in soil surveying.

Senior Draughtsman, Class "C2" or Class "C1," Department of Public Works. (Three vacancies.)

Yearly Salary.—Class "C2"—£754, minimum; £806, maximum. Class "C1"—£668, minimum; £720, maximum. (Salary will depend upon qualifications and experience.)

Duties.—To prepare preliminary sketches, contract plans, details, specifications, reports, and estimates in respect of departmental building projects.

Qualifications.—To be a suitably qualified and experienced architectural draughtsman, competent to prepare working drawings, details, specifications, and estimates for modern buildings.

Psychologist, Class "C"—"C2," Kew Mental Hospital, Department of Health.

Yearly Salary.—£520, minimum; £806, maximum. (Commencing salary in accordance with experience and qualifications.)

Qualifications.—To be a University graduate (male) with a major in psychology.

Assistant Agricultural Research Officer, Class "C," Department of Agriculture.

Yearly Salary.—£520, minimum; £624, maximum.

Duties.—To undertake agronomical research and comparative field tests concerning the yield, quality, disease resistance, forage value, and reactions to various levels of soil fertility of improved strains of cereals at the Mallee Research Station and its associated experimental centres throughout the Mallee.

Qualifications.—Degree in Agricultural Science of an Australian University and preferably some field experience in agronomical research.

Accommodation is available for a single man only.

NOTE.—The successful applicant will be eligible, subject to satisfactory service, to proceed to Class "C1" on completion of twelve months' service on the maximum of Class "C."

Draughtsman, Class "D," Department of Public Works. (Four vacancies.)

Yearly Salary.—£364, minimum; £468, maximum.

Duties.—To prepare sketches, contract plans, details, and specifications for modern buildings.

Qualifications.—

1. To have passed—
 - (a) the School Leaving examination, including English, Mathematics I., and Mathematics II., or
 - (b) the School Intermediate examination and, in addition, School Leaving English, Mathematics I., and Mathematics II., or
 - (c) an equivalent technical school examination; and

2. To be qualified in building construction and experienced in architectural draughtsmanship in connexion with the planning of departmental structures or institutional buildings.

Draughtsman (Structural Engineering), Class "D," Department of Public Works. (Two vacancies.)

Yearly Salary.—£364, minimum; £468, maximum.

Duties.—To prepare preliminary sketches and structural drawings, contract plans, details, and specifications for modern structures, including timber, reinforced concrete, and steel.

Qualifications.—

1. To have passed—
 - (a) the School Leaving examination, including English, Mathematics I., and Mathematics II., or
 - (b) the School Intermediate examination and, in addition, School Leaving English, Mathematics I., and Mathematics II., or
 - (c) an equivalent technical school examination; and

2. To be qualified in building construction and to be capable of designing simple structures in timber, reinforced concrete, and steel.

TECHNICAL AND GENERAL DIVISION.**Inspector of Lifts, Department of Labour.**

Yearly Salary.—£618, minimum; £670, maximum.

Duties.—To inspect and test lifts under the provisions of the *Lift Act 1928*, and Regulations thereunder, and other types of lifting gear.

Qualifications.—To have had practical experience in connexion with the erection and maintenance of lifts, cranes, hoists, and other lifting devices and equipment, and to possess a thorough knowledge of the various types of such appliances; to have had technical training in electrical, structural, and mechanical engineering, and to be able to make technical calculations and sketches; to be proficient in locating defects in the construction, workmanship, and operation of such appliances; to be capable of making comprehensive and technical reports upon lift practices, and to have an intimate knowledge of the Regulations relating to lifts.

Cook (Male), Grade I., Larundel Mental Hospital, Department of Health.

Yearly Salary.—£393, minimum; £406, maximum.

Duties.—To be in charge of the kitchen and the staff working therein.

Qualifications.—To be a competent cook; to have experience of large quantity preparation and cooking of foodstuffs, and ability to control a staff of cooks.

Water Bailiff, Rochester Centre, Department of Water Supply. (Two vacancies.)

Yearly Salary.—£331, minimum; £370, maximum.

Qualifications.—Ability to control and regulate the supply of water to irrigators, and to keep the necessary records and make arithmetical computations in connexion therewith; a knowledge of water requirements for crop and grasses grown under irrigation, the methods of preparation of land for same, and methods of channel and drain construction and maintenance.

Labourer, Law Courts, Department of Law.

Salary.—£286 a year.

NOTE.—In addition to the salary rates quoted, a cost of living adjustment (£390 a year for adult males and £293 a year for adult females), which varies in accordance with the rise or fall in the index number of the cost of living, is payable.

By order,

E. F. FITZGIBBON,

Secretary.

Office of the Public Service Board,

Melbourne, 1st December, 1953.

EXAMINATION FOR LICENCE AS SHORTHAND WRITER.

IT is hereby notified that the under-mentioned persons passed the examination, held on the 28th November, 1953, for licence as shorthand writer under the *Evidence Act 1928*:—

Connor, William Beresford.

Hitchins, Fay Margaret (Mrs.).

Martin, Robert Thomas.

Mathers, Margaret Teresa.

McPhate, Ruth Joan.

Wellspring, Patricia Ann.

By order,

E. F. FITZGIBBON,

Secretary.

Office of the Public Service Board,

Melbourne, 30th November, 1953.

PUBLIC SERVICE ACT 1946, SECTION 55.

LIONEL HOWARD PYE, Biograph Operator (Projectionist), Technical and General Division, State Film Centre, Department of Premier, having been charged, under the provisions of section 55 of the *Public Service Act 1946*, with a breach of the Public Service (Governor in Council) Regulations in that he has been absent from duty without leave since the 17th August, 1953, and such charge having been referred by direction of the Honorable the Premier to the Public Service Board, the Board, after inquiry, finds such charge proved, and under the provisions of the section of the Act above cited, hereby dismisses the said Lionel Howard Pye from the Public Service.

D. D. PAINE, Chairman.
E. F. FITZGIBBON, Secretary.

Office of the Public Service Board,
Melbourne, 30th November, 1953.

No. 641.

Public Service Act 1946, Section 39.

REGULATIONS.—PART III.—SALARIES, INCREMENTS, AND ALLOWANCES.

THE Public Service Board, in pursuance of the powers conferred by the *Public Service Act 1946*, hereby amends its Regulations as shown below:—

FIRST SCHEDULE.

PROFESSIONAL DIVISION.

Offices and Rates of Salaries.

Office.	Yearly Rate of Salary.	
	Minimum.	Maximum.
DEPARTMENT OF PREMIER.	£	£
CLASS " C1."		
Add— Agronomist, Soil Conservation Authority	668	720

D. D. PAINE, Chairman.

E. F. FITZGIBBON, Secretary.

Office of the Public Service Board,
Melbourne, 16th November, 1953.

No. 644.

Public Service Act 1946, Section 50.

REGULATIONS.—PART III.—SALARIES, INCREMENTS, AND ALLOWANCES.

THE Public Service Board, in pursuance of the powers conferred by the *Public Service Act 1946*, hereby amends its Regulations as shown below:—

SIXTH SCHEDULE.

TEMPORARY EMPLOYEES.

Designations of Positions and Rates of Salaries.

Department and Designation of Position.	Yearly Rate of Salary.		Increments (Annual).
	Minimum.	Maximum.	
DEPARTMENT OF AGRICULTURE.	£	£	
DOOKIE AGRICULTURAL COLLEGE.			
Add— Piggery Assistant	325	351	..

This Regulation shall have effect as on and from the 22nd November, 1953.

D. D. PAINE, Chairman.
E. F. FITZGIBBON, Secretary.

Office of the Public Service Board,
Melbourne, 20th November, 1953.

No. 640

Public Service Act 1946, Section 39.

REGULATIONS.—PART III.—SALARIES, INCREMENTS AND ALLOWANCES.

THE Public Service Board, in pursuance of the powers conferred by the *Public Service Act 1946*, hereby amends its Regulations as shown below:—

FIRST SCHEDULE.

PROFESSIONAL DIVISION.

Offices and Rates of Salaries.

Office.	Yearly Rate of Salary.	
	Minimum.	Maximum.
DEPARTMENT OF LAW.	£	£
CLASS " B."		
Add— Professional Assistant, Public Solicitor's Office	841	919

This Regulation shall have effect as on and from the 1st November, 1953.

D. D. PAINE, Chairman.

E. F. FITZGIBBON, Secretary.

Office of the Public Service Board,
Melbourne, 16th November, 1953.

No. 642.

Public Service Act 1946, Section 50.

REGULATIONS.—PART III.—SALARIES, INCREMENTS, AND ALLOWANCES.

THE Public Service Board, in pursuance of the powers conferred by the *Public Service Act 1946*, hereby amends its Regulations as shown below:—

SECOND SCHEDULE.

TECHNICAL AND GENERAL DIVISION.

Offices and Rates of Salaries.

Department and Office.	Yearly Rate of Salary.		Increments (Annual).
	Minimum.	Maximum.	
DEPARTMENT OF PREMIER.	£	£	
SOIL CONSERVATION AUTHORITY.			
Add— Conservation Officer, Assistant	371	553	1 of £39, 5 of £26, & 1 of £13

D. D. PAINE, Chairman.
E. F. FITZGIBBON, Secretary.

Office of the Public Service Board,
Melbourne, 16th November, 1953

No. 643.

Public Service Act 1946, Section 50.

REGULATIONS.—PART III.—SALARIES, INCREMENTS, AND ALLOWANCES.

THE Public Service Board, in pursuance of the powers conferred by the *Public Service Act 1946*, hereby amends its Regulations as shown below:—

SECOND SCHEDULE.

TECHNICAL AND GENERAL DIVISION.

Offices and Rates of Salaries.

Department and Office.	Yearly Rate of Salary.		Increments (Annual).
	Minimum.	Maximum.	
DEPARTMENT OF HEALTH.	£	£	
GENERAL HEALTH.			
Delete— Inspector of Liquor	579	657	3 of £26
Add— Inspector of Liquor	644	722	3 of £26

D. D. PAINE, Chairman.

E. F. FITZGIBBON, Secretary.

Office of the Public Service Board,
Melbourne, 16th November, 1953.

TENDERS.

TENDERS will be received at this office until **TEN A.M.** on the days and for the purposes under mentioned.

Particulars may be learnt at this Office and also at places shown in parenthesis.

W.O. means Inspector of Works Office; P.S.—Police Station; T.S.—Technical School; H.E.S.—Higher Elementary School; S.S.—State School; H.S.—High School.

The Board of Land and Works will not necessarily accept the lowest or any tender.

NOTE.—No preliminary deposits are to be lodged with tenders, but a deposit, in accordance with the following Schedule, will be required from the successful tenderer:—

For contract amounts not exceeding £200 ..	£	2
For contract amounts exceeding £200 and not exceeding £500 ..	£	5
For contract amounts exceeding £500 and not exceeding £1,000 ..	£	10
For contract amounts exceeding £1,000—1 per cent. of tender ..	£	500
	(maximum deposit)	

8th December, 1953.

Ballarat.—Provision of new gauge room, School of Mines. (W.O., Ballarat; School of Mines, Ballarat.)

Ballarat.—Additional out-offices, drinking facilities, and shelter shed, "Bristol" prefabricated classroom, School of Mines. (W.O., Ballarat; School of Mines, Ballarat.)

Benalla.—Sewerage to residence at 39 Riverview-road, H.S. (W.O., Benalla.)

Bendigo.—New partition and renovations to Physics Room, School of Mines. (W.O., Bendigo; School of Mines, Bendigo.)

Box Hill North.—Four-classroom concrete veneer timber-framed Primary School building, S.S. No. 4717.

Box Hill North.—Electrical installation in four-classroom standard light timber school, S.S. No. 4717.

Box Hill North.—Supply, delivery, installation, and testing of a Plenum heating system, S.S. No. 4717.

Carlton.—Supply and delivery of stainless steel bench, cupboards, &c., Teachers' College Hostel, 92 Victoria-street. Dandenong North.—Erection of a six-classroom school, S.S. No. 4723.

Dandenong North.—Electrical installation in four-classroom standard light timber school, S.S. No. 4723.

Dandenong North.—Supply, installation, and testing of a Plenum heating system, S.S. No. 4723.

Dugay's Bridge.—Purchase and removal of old school building, out-offices, and tanks, S.S. No. 1752. (W.O., Wangaratta; S.S., Dugay's Bridge.)

Echuca.—Electrical installation in two-room "Bristol" prefabricated building, T.S. (W.O., Shepparton; T.S., Echuca.)

Fairfield.—Conversion of "Fairlea," Fairfield, to Female Prison, Fairfield.

Ferntree Gully North.—Four-classroom concrete veneer timber-framed Primary School building, S.S. No. 4718.

Ferntree Gully North.—Electrical installation in four-classroom standard light timber school, S.S. No. 4718.

Ferntree Gully North.—Supply, delivery, installation, and testing of a Plenum heating system, S.S. No. 4718.

Footscray.—Installation of a 3-in. fire service, T.S. (T.S., Footscray.)

Geelong.—Improvements to hot-water service, cookhouse, Gaol. (W.O., Geelong.)

Geelong.—New laundry, W.C., and car port, "Wimmera" Teachers' Hostel. (W.O., Geelong.)

Heidelberg North.—Eight-classroom concrete veneer timber-framed Primary School building, S.S. No. 4713.

Heidelberg North.—Electrical installation, S.S. No. 4713.

Heidelberg North.—Supply and installation of a warm air heating/ventilation system, S.S. No. 4713.

Heidelberg.—Laying of sewer drains, and gas, and water. T.S.

Horsham West.—Erection of new school building comprising six classrooms, light timber construction, S.S. No. 4697. (W.O., Ballarat, Horsham.)

Horsham West.—Electrical installation in six-classroom standard light timber school, S.S. No. 4697. (W.O., Horsham.)

Horsham West.—Supply, delivery, installation, and testing of a Plenum heating system, S.S. No. 4697.

Kennington.—Repairs to school and residence, S.S. No. 3686. (W.O., Bendigo; S.S., Kennington.)

Kew.—Painting and renovations to Station Offices, Police Station.

Koonung Heights.—Four-classroom concrete veneer timber-framed Primary School building, S.S. No. 4727.

Koonung Heights.—Electrical installation in four-classroom standard light timber school, S.S. No. 4727.

Koonung Heights.—Supply, delivery, installation, and testing of a Plenum heating system, S.S. No. 4727.

Korrine.—Repairs and painting, S.S. No. 4558. (W.O., Korumburra; S.S., Korrine.)

Melbourne.—Conversion of existing hut to Gardeners' Mess and Changing Room, Botanic Gardens.

Melbourne.—Renovations to Index Room, Titles Office.

Melbourne.—Cleaning of windows and glass partitions, for period 1st January, 1954, to 31st December, 1954, Records Office, 295 Queen-street.

Melbourne.—Cleaning of windows and glass partitions for period 1st January, 1954, to 31st December, 1954, Public Office, New Treasury Buildings.

Melbourne.—Maintenance cleaning, period 1st January, 1954, to 31st December, 1954, Public Offices, Agriculture Department, 61 Spring-street, Mines, Geological Museum, State Laboratories, State Annexe, 107 Russell-street.

Mudgegonga.—Removal of six pine trees, S.S. No. 2171. (W.O., Benalla; S.S., Mudgegonga.)

Orbost.—Supply and installation of hard fuel hot-water service, P.S. residence. (W.O., Bairnsdale; P.S., Orbost.)

Port Melbourne.—Sale and removal of two huts at Lorimer-street, State Accommodation.

Rye.—Erection of a Bristol prefab. classroom, S.S. No. 1667.

Skipton.—Repairs and painting, Court House. (W.O., Camperdown; P.S., Skipton, Colac.)

Syndal.—Electrical installation in light timber classrooms, S.S. No. 4714.

Vermont.—Electrical installation in light timber classrooms, S.S. No. 1022.

Warrnambool.—Electrical services, T.S. (W.O., Warrnambool.)

15th December, 1953.

Alamein.—Additional lavatory accommodation, S.S. No. 4649. (S.S., Alamein.)

Alvie.—Septic tank to main out-office block, Consolidated School. (W.O., Camperdown; P.S., Colac; Consolidated School, Alvie.)

Ascot.—Painting and repairs, teacher's residence, S.S. No. 2501. (W.O., Ballarat; S.S., Ascot.)

Ballarat.—Alterations, additions, and renovations to Female Teachers' Hostel, Sturt-street, Teachers' Training College Hostel. (W.O., Ballarat.)

Ballarat North.—Internal and external painting to "Bristol" aluminium school building, S.S. No. 4690. (W.O., Ballarat.)

Bethanga.—Repairs and internal painting, S.S. No. 1883. (W.O., Wangaratta; S.S., Bethanga.)

Blackburn South.—Provision of new out-office accommodation and soakage pit, S.S. No. 4035. (S.S., Blackburn South.)

Box Hill South.—General repairs and painting externally, S.S. No. 4138. (S.S., Box Hill South.)

Brim.—Renovations and painting to school buildings and residence, S.S. No. 2995. (W.O., Warracknabeal; S.S., Brim.)

Broadford.—Repairs and painting, assistant's residence, S.S. No. 1125. (W.O., Alexandra; S.S., Broadford.) (Amended specification.)

Carlton.—Installation of thermostatic fire alarms, Bulk Store. (Amended specification.)

Coonooer West.—Internal lining and painting of classroom, S.S. No. 3706. (W.O., Bendigo, Maryborough; S.S., Coonooer West.)

Edenhope.—Plaster sheeting and painting to residence, S.S. No. 817. (W.O., Horsham; S.S., Edenhope.)

Eppalock.—Removal of Derby S.S. and re-erection and restoration at Eppalock, S.S. No. 1788. (S.S., Eppalock; W.O., Bendigo; P.S., Castlemaine.)

Fawkner.—Repairs and painting, S.S. No. 3590. (S.S., Fawkner.)

Glenferrie.—Renewal of waste pipes, S.S. 1508. (S.S., Glenferrie.)

Glenroy.—Renovations and repairs, S.S. No. 3118. (S.S., Glenroy.)

Greta West.—Erection of one only new timber shelter pavilion, S.S. No. 2573. (W.O., Benalla; S.S., Greta West.) (Amended specification.)

Hamilton.—External painting, Court House. (W.O., Hamilton.)

Hawthorn.—Repairs and painting, "Moorakynne" Hostel.

Herne Hill.—Asphalt paths and assembly areas, drainage, and retaining walls, S.S. No. 4681.

Horsham.—Additional out-office accommodation, H.S. (W.O., Horsham; H.S., Horsham.)

Kerang.—Repairs and painting, P.S. (W.O., Swan Hill; P.S., Kerang.)

Kew.—Electrical installation for Ward F.1, Children's Cottages, Mental Hospital.

Kew.—Supply and installation of electric hot-water service, Matron's residence, Mental Hospital.

Kew.—Erection of pipe rail fencing, Mental Hospital.

Kyneton.—Sale and removal of residence, No. 5 Baynton-street, S.S. No. 343. (S.S., Kyneton; W.O., Kyneton; P.S., Daylesford.)

Kyabram.—Painting, repairs, paving, &c., Court House. (W.O., Shepparton; Court House, Kyabram.)

Lake Boga.—Removal and re-erection of school buildings from Fourteen-mile Plain, S.S. No. 3278. (W.O., Swan Hill; P.S., Kerang, Ouyen; S.S., Lake Boga.)

Leongatha South.—Repairs and painting, school and residence, S.S. No. 3251. (W.O., Korumburra; S.S., Leongatha South.)

Malvern.—Erection of park rail fence, S.S. No. 1604. (S.S., Malvern.)

Melbourne.—Supply and installation of gas-fired hot-water services, Government Printing Office.

Melbourne.—Painting and renovations to Caretaker's Quarters, &c., Taxation Office.

Mentone.—Electrical improvements to S.S. No. 2950. (Amended specification.)

Muskerry East.—Repairs and renovations, S.S. No. 2108. (W.O., Shepparton, Bendigo; S.S., Muskerry East.)

Neerim East.—Repairs and painting, S.S. No. 3158. (W.O., Traralgon; S.S., Neerim East.)

North Richmond.—Provision of cupboards under blackboards, S.S. No. 2798. (S.S., North Richmond.)

Numurkah.—External and internal repairs and painting, Court House. (W.O., Shepparton; P.S., Numurkah.)

Queenscliff.—Supply one only portable sandblasting machine, 6 cubic feet capacity complete, Buoy Shed, Department of Public Works. (C.E. Branch, 107 Russell-street.)

Sea Lake.—Repairs and painting, residence, Lands Department. (W.O., Swan Hill; P.S., Sea Lake.)

Shepparton.—Electrical installation, T.S. (W.O., Shepparton.)

South Melbourne.—Internal renovations to P.S. and Sergeants Quarters, P.S. (P.S., South Melbourne.)

Strathdownie.—General repairs and external painting, S.S. No. 2883. (W.O., Hamilton, P.S., Casterton; S.S., Strathdownie.)

Sunbury.—Erection of two (2) brick veneer staff residences, Mental Hospital. (Mental Hospital, Sunbury.)

Traralgon.—Alteration of existing out-offices, erection of new out-offices for boys, and water facilities, S.S. No. 4652. (W.O., Traralgon; S.S., Traralgon.) (Amended specification.)

Tungamah.—Repairs and painting, &c., school and residence, S.S. No. 2225. (W.O., Benalla; S.S., Tungamah.)

Underbool.—Repairs and painting, P.S. (W.O., Mildura; P.S., Underbool, Ouyen.)

Williamstown.—Provision of cupboards in prefabricated building, Girls' School. (Girls' School, Williamstown.)

Winton.—Repairing white ant damage, straightening walls, bracing and painting, S.S. No. 1870. (W.O., Benalla; S.S., Winton.)

Yarrowonga.—Laying of sewer drains and water supply, H.S. (W.O., Benalla; P.S., Yarrowonga.)

Yea.—Electrical installation in prefabricated Cookery Room, Higher Elementary School. (Police Station, Yea; W.O., Alexandra.)

Yea.—Hard fuel hot-water service in Domestic Arts Wings, Higher Elementary School. (W.O., Alexandra.)

22nd December, 1953.

Ballarat.—Overhaul of hot-water service in Ward M.6, Mental Hospital.

Ballarat.—Under-pinning foundations of toilet block, F.10, Mental Hospital. (W.O., Ballarat; Mental Hospital, Ballarat.)

Birchip.—Repairs to fire-damaged residence, S.S. No. 2602. (W.O., Warracknabeal.)

Burwood East.—Additional out-offices, S.S. No. 454.

Camp Hill.—Remodelling of fire-places, S.S. No. 1976. (W.O., Bendigo.)

Footscray.—Hot-water service to kitchen and scullery sinks, Girls' Secondary School.

Glenormiston.—Repairs and renovations at Cottage No. 7 (Blair), Glenormiston Estate. (W.O., Camperdown; P.S., Colac.)

Golden Point.—New porch, lining to laundry, external painting, &c., to teacher's residence, 1106 Ligar-street, S.S. No. 1493. (W.O., Ballarat.)

Greenvale.—Internal painting of Administrative Block, Sanatorium.

Heywood.—Erection of six additional classrooms in standard light timber, Consolidated School. (W.O., Hamilton, Warrnambool.)

Hopetoun.—Erection and completion of Bristol prefabricated Domestic Arts Building, H.S. (W.O., Warracknabeal; P.S., Hopetoun.)

Hopetoun.—Hard fuel hot-water service, Domestic Arts Wing, Higher Elementary School. (W.O., Warracknabeal.)

Irymple.—Repairs to teacher's residence and classrooms, S.S. No. 3174. (W.O., Mildura.)

Irymple.—New timber out-office accommodation and woodshed, S.S. No. 3174. (W.O., Mildura.)

Meringur.—Extermination of white ants and repairs, S.S. No. 4357. (W.O., Mildura.)

Merrigum.—Removal of the Kialla East School and re-erection at S.S. No. 1874. (W.O., Shepparton.)

Mildura.—Alterations and adaptation of main homestead, "Rio Vista," Art Gallery. (W.O., Mildura.)

Mont Park.—Electrical installation, laundry, Mental Hospital.

Mont Park.—Renewing down pipes and goosenecks to roof, Hospital Block Building, Mental Hospital.

Mt. Waverley.—New water service and supply and installation of drinking troughs, S.S. No. 3432.

Mulgrave.—Repairs and painting, S.S. No. 2172.

Murtoa.—Hard fuel hot-water service, Domestic Arts Wing, Higher Elementary School. (W.O., Horsham.)

Murtoa.—Erection and completion of Bristol prefabricated aluminium school building, Higher Elementary School, No. 1459. (W.O., Warracknabeal.)

Oakleigh South.—No. 6 (six) additional timber classrooms and extensions to existing buildings, S.S. No. 4712.

Preston.—New water service, T.S. (Amended specification.)

Shepparton.—Conversion of rooms for woodwork and sheet metal, High School. (W.O., Shepparton.)

Springvale.—Installation of septic tank, filter, and laying of sewer and absorption drains, High School.

Sunbury.—Supply and installation of steam line, Mental Hospital.

Sunbury.—New verandah, internal and external renovations, P.S. (P.S., Sunbury.)

Werribee.—Erection and completion of a Bristol aluminium Domestic Arts Building, Higher Elementary School.

Werribee.—Hard fuel for hot-water service in Domestic Arts Wing, Higher Elementary School.

Wheatlands.—External and internal painting and renovations to school and residence, S.S. No. 3602. (W.O., Warracknabeal.)

19th January, 1954.

Hawthorn.—Internal painting and repairs, "Moorakyne," 10 Lisson-grove.

Melbourne.—Repairs to roof of building No. 10 (Management Depot), T.S.

Melbourne.—Overhaul of roof and ventilation of melting room, Royal Mint.

Richmond.—Erection of new external staircase and fixing of fire underwriters doors, &c., S.S. No. 2084.

Tenders to be addressed to the Honorable the Commissioner of Public Works, and envelope containing tender marked "Tender for due "

S. MERRIFIELD,
Commissioner of Public Works.

Public Works Department,
Melbourne, 1st December, 1953.

PRIVATE ADVERTISEMENTS.

I MYRTLE ELIZABETH GREEN, formerly of 16 Fernhurst-grove, Kew, married woman, but now of 63 Willsmere-road, Kew, in the State of Victoria, dressmaker, heretofore called and known by the name of Myrtle Elizabeth Synnott, hereby give public notice that by a deed poll dated the 20th day of November, 1953, duly executed and attested and deposited with the Registrar-General of the said State on the 24th day of November, 1953, I formally and absolutely renounced and abandoned the said married surname of Synnott, and declared that I had assumed and adopted and intended thenceforth upon all occasions whatsoever to use and subscribe the surname of Green, instead of the said married surname of Synnott, and so as to be at all times thereafter called, known, and described by the said surname of Green.

Dated this 25th day of November, 1953.

MYRTLE GREEN.

Signed by the said Myrtle Elizabeth Green, in Victoria, in the presence of—COLIN KEON-COHEN.

Collin Keon-Cohen, solicitor, 472 Bourke-street, Melbourne.
7518

BENDIGO SEWERAGE AUTHORITY.

DECLARATION OF SEWERAGE AREAS.

THE Bendigo Sewerage Authority, having made provision for carrying off the sewage from each and every property which, or any part of which, is within the sewerage areas hereinafter described, doth hereby declare that on and after the 1st day of January, 1954, each and every property which, or any part of which, is within the said sewerage areas, shall be deemed to be a seweraged property within the meaning of the *Sewerage Districts Act 1928*.

The boundaries of the Sewerage Areas hereinbefore referred to are:—

Sewerage Area No. 94.

Commencing at the intersection of the north side of White Hills-road and Area No. 75; thence along the north side of White Hills-road to the south-west corner of C.A. 373, section E; thence north-west along boundary of C.A. 373 to north-west corner; thence northerly to the east corner of C.A. 387; thence westerly along boundary and boundary continued of C.A. 387 to the centre line of Thunder-street; thence northerly along centre line of Thunder-street to the south boundary of Railway Reserve; thence north-westerly along south boundary of Railway Reserve to north corner of Water Reserve; thence along western boundary of Water Reserve to boundary of C.A. 434A; thence westerly and southerly along boundary of C.A. 434A to boundary of C.A. 434; thence southerly and easterly along boundary of C.A. 434 to rear boundary of blocks facing Thunder-street; thence south-westerly along rear boundaries of two blocks facing Thunder-street to south-east corner of Block 1, as shown on plan of subdivision for blocks facing Caledonia-street, and sealed by Bendigo City Council on 7th December, 1950; thence north-westerly along rear of boundaries of seventeen blocks facing Caledonia-street to centre line of Moray-crescent; thence south-westerly along centre line of Moray-crescent to intersection of centre lines of Caledonia-street and Moray-crescent; thence northerly along centre line of Caledonia-street to intersection of centre lines of Caledonia and Smith streets; thence westerly along centre line of Smith-street to boundary of Area 2; thence along the boundary of Area 2 to the centre line of Thunder-street; thence north-west along centre line of Thunder-street to boundary of Area 75; thence along boundary of Area 75 to commencing point.

Sewerage Area No. 95.

Commencing at the south-east corner of C.A. 518c, section K; thence westerly along boundary of C.A. 518c and boundary extended to centre line of Holdsworth-road; thence westerly and southerly along centre line of Holdsworth-road to intersection of centre lines of Holdsworth-road and Wood-street; thence easterly along centre line of Wood-street to north bank of Long Gully Creek; thence downstream along north bank of Long Gully Creek to commencing point.

Sewerage Area No. 96.

Commencing at the intersection of centre line of Semmens-street and boundary of Area 95; thence northerly along the centre line of Semmens-street to the Bendigo City boundary; thence south-westerly along Bendigo City boundary to the rear boundary of C.A. 465, section A; thence southerly along rear boundaries of blocks facing Backhaus-street to north-west corner of C.A. 150; thence along southern boundary of C.A. 150 to the south-east corner of C.A. 150; thence to the intersection of centre lines of Backhaus-street and Holdsworth-road; thence along centre line of Holdsworth-road to commencing point.

By order of the Bendigo Sewerage Authority,

F. W. CLAYTON, Chairman.
D. L. PARRY, Secretary.

Bendigo Sewerage Authority Offices, Bendigo, 23rd
November, 1953. 7493

MANSFIELD WATERWORKS TRUST.

NOTICE TO OWNERS OF TENEMENTS IN ELVINS-STREET (FROM MALCOLM TO CURIA STREETS), MANSFIELD, AND THE PRIVATE STREETS, LANES, COURTS, AND ALLEYS OPENING THERE TO.

THE main pipe in the part of the said street being laid down, the owners of all tenements situated as above are hereby required, on or before the 1st day of February next to cause a proper pipe and stopcock to be laid so as to supply water within such tenements from the main pipe.

Dated this 27th day of November, 1953.

7506

R. WOMERSLEY, Trust Secretary.

Water Act 1928.

KIEWA WATERWORKS TRUST.

NOTICE to the owners of lands and tenements in Kiewa and Tangambalanga in the following streets and roads:—

From the Kiewa River along the Kergunyah-road to the Kiewa State School residence; thence along the Wodonga-road to allotment 4, part of section 3A, Parish of Murramurrangbong.

Walcha-street.

From the Kiewa River along the Red Bluff-road to the Kiewa Valley Consolidated School, and along the Huon-road to the Tangambalanga State School residence.

The main pipe in the said street being laid down, the owners of all lands and tenements situated as above are hereby required, on or before the 20th day of January next, to cause a proper pipe and stopcocks to be laid so as to supply water within such tenements from the main pipe.

7507

L. J. McLENNAN, Secretary.

CITY OF BRUNSWICK.

TOWN AND COUNTRY PLANNING ACTS.

*Preparation of City of Brunswick Planning Scheme No. 3, 1953.**Notice of Extension of Exhibition Period.*

NOTICE is hereby given that the Exhibition Period for the City of Brunswick Planning Scheme No. 3, 1953, as advertised in the *Victoria Government Gazette* on 21st October, 1953, and in the *Age* newspaper on the 21st and 22nd October, 1953, has been extended until and including the 6th day of January, 1954.

All maps, plans, descriptions, and other data fully explaining the Planning Scheme may be inspected during office hours at the places specified in the above issues of the publications mentioned until and including the 6th January, 1954, and any persons affected by the Scheme are required to set forth, in writing, all objections they may have, addressed to Harold Walter Foletta, Town Clerk, Town Hall, Brunswick, on or before the 6th January, 1954.

At the Ordinary Meeting of the Council to be held on the 22nd February, 1954, the Council of the City of Brunswick will consider all formal objections.

7492

H. W. FOLETTA, Town Clerk.

SHIRE OF BERWICK.

WHEREAS the Council of the Shire of Berwick deems it expedient to provide the lands described in the Schedule hereto for the use as a Fire Station by the Beaconsfield Rural Fire Brigade: And whereas the said Council has caused to be prepared maps and plans showing such land and the names of the owners, or reputed owners, lessees, or reputed lessees, and the occupiers thereof as far as such names can be ascertained by the said Council: And whereas such maps and plans are deposited at the office of the said Council at Pakenham East, and are and shall be open for inspection by all persons interested at all reasonable hours for the space of 40 clear days after publication of this notice in the *Government Gazette*: Now notice is hereby given to all persons affected by the proposed work and undertaking, and they are hereby called upon to set forth, in writing, addressed to the said Council, or the Shire Secretary of the Shire of Berwick, within 40 clear days from the publication of this notice in the *Government Gazette* all objections which they may have to the said work or undertaking.

THE SCHEDULE HEREINBEFORE REFERRED TO.

All that piece of land being lot 2 on plan of subdivision, No. 2788, lodged in the Office of Titles, and being part of Crown section 1A, Parish of Pakenham, and being the land more particularly described in certificate of title, volume 2436, folio 134.

BEATRICE THOMAS, Shire Secretary.

Shire Offices, Pakenham East, 16th November, 1953.
7498

SHIRE OF CHARLTON.

LOAN No. 14.

Notice of Intention to Borrow the Sum of One thousand Six Hundred and Fifty Pounds (£1,650) for Permanent Works and Undertakings in the Shire of Charlton.

TAKE notice that the Council of the Shire of Charlton proposes to borrow, on the credit of the municipal revenues of the President, Councillors, and Ratepayers of

the said Shire, the sum of One thousand six hundred and fifty pounds (£1,650), such sum to be raised by the issue of debentures in accordance with the provisions of the Local Government Acts.

The period of the loan shall be five years. The maximum rate of interest that may be paid is £4 17s. 6d. per centum per annum.

Such moneys shall be repayable by ten half-yearly instalments of approximately £187 18s. 6d. each, including principal and interest, by providing out of the Municipal Fund such amounts on the 1st day of March and the 1st day of September in each respective year during the currency of the loan. The first instalment shall be repayable on the 1st day of September, 1954.

Such moneys shall be repayable, at Melbourne, at The Commercial Banking Company of Sydney Limited, or at the Council's bankers for the time being in Melbourne.

The purposes for which this loan is to be applied are—

The purchase of motor truck and caravan for road-making purposes.

A statement showing the proposed expenditure of money to be borrowed is open for inspection at the Shire Office, Charlton.

Dated this 27th day of November, 1953.

7502 R. PERRY, Shire Secretary.

SHIRE OF DEAKIN.

By-Law No. 16.

Erection of Cream Stands on Roadways.

NOTICE is hereby given that the Council of the Shire of Deakin has made, under the provisions of the *Local Government Act 1946*, a By-law No. 16 for controlling the erection of cream and milk stands on roads under the control of the above Shire.

The By-law contains the following provisions:—

- (a) Provides for written application for permission to erect stands on roads.
- (b) Council to construct paved approach at cost of owners.
- (c) Stands to be erected in accordance with a detailed specification.
- (d) Provides penalties for non-compliance with the By-law.

A copy of the said By-law is available for inspection at the Shire Office, Tongala, during office hours.

By order of the Council,

7504 K. C. GRAHAM, Shire Secretary.

SHIRE OF DEAKIN.

By-Law No. 18.

For Suppressing Noises.

NOTICE is hereby given that the Council of the Shire of Deakin has made, under the provisions of the *Local Government Act 1946*, a By-law No. 18 for the suppression of noises within the Township of Tongala.

This By-law states that it shall be unlawful for any person to cause or make any noise, within the Township of Tongala, so as to cause annoyance to or as such may be calculated to cause annoyance to any other person.

A copy of the said By-law is available for inspection at the Shire Office, Tongala, during office hours.

By order of the Council,

7505 K. C. GRAHAM, Shire Secretary.

SHIRE OF DEAKIN.

Loan No. 7.

Notice of Intention to Borrow the Sum of £5,000 for Permanent Works and Undertakings.

NOTICE is hereby given that the Council of the Shire of Deakin proposes to borrow the sum of Five thousand pounds on the credit of the municipal revenues of the President, Councillors, and Ratepayers of the said shire, such sum to be raised by the issue of debentures in accordance with the provisions of the Local Government Acts.

1. The maximum rate of interest that may be paid is 4½ per cent. per annum.

2. The purpose for which the loan is to be applied is the purchase of one power grader and one tip truck.

3. The period of the loan shall be ten years.

4. The moneys borrowed shall be repayable by providing out of the Municipal Fund twenty half-yearly instalments of approximately £318 16s. each, including principal

and interest, on the 1st day of September and the 1st day of March during the currency of the loan. The first instalment shall be payable on the 1st day of September, 1954.

5. Such moneys shall be repayable at The Commercial Banking Co. of Sydney Limited, Melbourne, or at the Council's bankers for the time being in Melbourne.

Plans and specifications and the estimate of the cost of the proposed works, and a statement showing the proposed expenditure of the moneys to be borrowed, are open for inspection at the Shire Office, Tongala.

7503 K. C. GRAHAM, Shire Secretary.

SHIRE OF HEALESVILLE.

Loan No. 13.

Notice of Intention to Borrow the Sum of £5,000 for Permanent Works and Undertakings.

NOTICE is hereby given that the Council of the Shire of Healesville proposes to borrow the sum of Five thousand pounds on the credit of the municipal revenues of the President, Councillors, and Ratepayers of the said Shire, such sum to be raised by the issue of debentures, in accordance with the provisions of the Local Government Acts.

1. The maximum rate of interest that may be paid is 4½ per cent. per annum.

2. The purpose for which the loan is to be applied is purchase of one medium-powered Diesel No. 212 Caterpillar Grader.

3. The period of the loan shall be ten years.

4. The moneys borrowed shall be repayable by providing out of the municipal fund twenty half-yearly instalments of approximately £318 16s. each, including principal and interest, on the 1st day of March and the 1st day of September during the currency of the loan. The first instalment shall be payable on the 1st day of September, 1954.

5. Such moneys shall be repayable at The National Bank of Australasia Ltd., Melbourne, or at the Council's bankers for the time being in Melbourne.

The necessary specifications and estimates of cost of the equipment, and a statement showing the proposed expenditure of money to be borrowed, is open for inspection at the Shire Office, Healesville, during office hours.

7499 I. McK. BOWMAN, Shire Secretary.

SHIRE OF MANSFIELD.

Loan No. 23.

Notice of Intention to Borrow the Sum of £8,500 for Permanent Works and Undertakings.

NOTICE is hereby given that the Council of the Shire of Mansfield proposes to borrow the sum of Eight thousand five hundred pounds on the credit of the municipal revenues of the President, Councillors, and Ratepayers of the said Shire, such sum to be raised by the issue of debentures, in accordance with the provisions of the Local Government Acts.

1. The maximum rate of interest that may be paid is 4½ per cent. per annum.

2. The purpose for which the loan is to be applied is the purchase of machinery for road-making purposes, viz.:

- 1 Class 1 power grader.
- 1 Mower.

3. The period of the loan shall be ten years.

4. The moneys borrowed shall be repayable by twenty half-yearly instalments, including principal and interest, on the 1st day of March and the 1st day of September during the currency of the loan. The first instalment shall be payable on the 1st day of September, 1954.

5. Such moneys shall be repayable at the Bank of New South Wales, Melbourne, or at the Council's bankers for the time being in Melbourne.

The plans and specifications and the estimate of the cost of the proposed works, and a statement showing the proposed expenditure of the moneys to be borrowed, are open for inspection at the Shire Office, Mansfield.

Dated this 25th day of November, 1953.

7497 R. WOMERSLEY, Shire Secretary.

SHIRE OF MORWELL.

YINNAR POUND.

NOTICE is hereby given that the Council has appointed Crown allotment 54c, Parish of Yinnar, as a place for the keeping of cattle, in accordance with section 4 of the *Pounds Act 1928*.

7500 W. K. MATHISON, Shire Secretary.

SHIRE OF WARRAGUL.

BY-LAW No. 49.

A By-law of the Shire of Warragul, made under the *Local Government Act 1946*, and numbered 49, for the purpose of amending By-law No. 39.

IN pursuance of the powers conferred by the *Local Government Act 1946*, and of any and every other power it thereto enabling, the President, Councillors, and Ratepayers of the Shire of Warragul hereby order as follows:—

By-law No. 39 of the Shire of Warragul for regulating the market place known as the Warragul Municipal Cattle Market, and the buildings, stall pens, and standings therein, or in the immediate approaches thereto, is altered to the following extent, namely:—

1. Clause 5 of By-law No. 44 of the Shire of Warragul is hereby repealed.
2. By-law No. 47 of the Shire of Warragul is hereby repealed.
3. Schedule of No. 2 of By-law No. 39 is hereby repealed and the following Schedule substituted therefor:—

Schedule 2.

Scale of fees and dues payable:

	per head.
	£ s. d.
For every horse	1 9
For every bull	2 0
For every other head of cattle	1 9
For every pig	1 3
For every calf (under twelve months old)	6
For every sheep	3
For all stock standing in the yards after 10 a.m. on the day following any sale:—	
For each horse, ass, mule, or pig	1 6
For each head of cattle	9
For each sheep, lamb, or goat	6
	per day.
For rent or use of any stall or standing place in any market	1 15 0
For selling or exposing for sale without a stall in any market place any article or articles upon which dues have not been otherwise charged or paid	7 0

The resolution for making and passing this By-law was agreed by the Council at its meeting held on the 13th day of October, 1953, and confirmed at a meeting held on the 10th day of November, 1953.

In witness whereof the common seal of the President, Councillors and Ratepayers of the Shire of Warragul was hereunto affixed this 10th day of November, 1953.

G. H. PAYNTER, President.
P. McDONALD, Councillor.
L. A. HEMLEY, Secretary.

(SEAL)

7491

NOTICE OF DISSOLUTION OF PARTNERSHIP.

NOTICE is hereby given that the partnership heretofore subsisting between the undersigned William James Lewis, Ivan James Lewis, and William Francis Lewis, carrying on business under the name of The Modern Mailing Service, has been dissolved by mutual consent, as from the 30th day of June, 1953. All debts due to and owing by The Modern Mailing Service will be received and paid by William James Lewis and Ivan James Lewis, who will carry on in the business in partnership at the same place.

Dated at Melbourne, the 17th day of November, 1953.

Witness—G. SCULLER, solicitor, Melbourne.
W. J. LEWIS.

Witness—D. CALLAGHAN.
I. J. LEWIS.

Witness—MANFRED MOTE.
W. F. LEWIS.
Graham Sculler, solicitor, of 4 Bank-place, Melbourne.
7567

NOTICE OF DISSOLUTION OF PARTNERSHIP.

NOTICE is hereby given that the partnership heretofore subsisting between John King, Lawrence Patrick Mallon, and Sidney Lee, carrying on business as James Kingley and Co. at 198 a'Beckett-street, Melbourne, has been dissolved as from the 22nd of September, 1953.

Dated the 26th day of November, 1953.

L. P. MALLON.
S. LEE.

J. H. McConkey, barrister and solicitor, 409-411 Collins-street, Melbourne.
7517

No. 977.—11552/53.—4

NOTICE is hereby given that the partnership heretofore subsisting between Roy Langford and Frederick James Hansen, carrying on business under the name of "Rosen Engineering Works," at 54 Beach-road, Hampton, has been dissolved as from 31st October, 1952. As from the same date the said Roy Langford and Gordon Charles King will carry on business in partnership under the same name at the same address, where they will receive and pay all debts due to and owing by the late firm.

Dated the 23rd day of November, 1953.

F. J. HANSEN.
R. LANGFORD.
GORDON KING.

Herbert and Geer, solicitors, 20 Bank-place, Melbourne.
7558

NOTICE is hereby given that the partnership heretofore subsisting between Frederick John Cottrell and John Colin Boyd, carrying on business under the name of "Cottrell and Boyd," at 153 Station-street, Fairfield, has been dissolved as from 31st October, 1953. As from the said date the said Frederick John Cottrell will carry on the business under the same name at the same address, where he will receive and pay all debts due to and owing by the late firm.

Dated the 23rd day of November, 1953.

F. COTTRELL.
JOHN BOYD.

Herbert and Geer, solicitors, 20 Bank-place, Melbourne.
7557

NOTICE is hereby given that the partnership heretofore subsisting between Percival Thomas Gregory, Ronald James Gregory, and Percival Keith Gregory, carrying on business as building and general contractors at Mentone, under the name or style of "R. J. Gregory," has been dissolved by mutual consent as from the 30th day of November, 1953, and the business has been terminated as from that date. All accounts due to and due by the late firm should be sent to P. T. Gregory at 47A Charman-road, Mentone.

P. T. GREGORY.
R. J. GREGORY.
P. K. GREGORY.

J. Allan Anderson and Son, solicitors, 472 Bourke-street, Melbourne.
7539

NOTICE is hereby given that the partnership heretofore subsisting between Ernest Alfred Watts, Frank Lyall Watts, Frederick Ormond Watts, William Ralph Stout, Lewis Duff Milne, Edwin Butler, Trevor Johnson, and Charles Edward McLean, carrying on business as joinery manufacturers, timber and hardware merchants, at 45 Hoddle-street, Collingwood, under the style or firm of Collingwood Timber Joinery and Trading Co., has been dissolved as from the date hereof. All debts due to and owing by the said late firm will be received and paid by Collingwood Timber Joinery and Trading Co. Pty. Ltd., which will continue to carry on the said business.

Dated the 30th day of November, 1953.

ERNEST A. WATTS.
FRANK LYALL WATTS.
F. O. WATTS.
RALPH STOUT.
LEWIS D. MILNE.
E. BUTLER.
T. JOHNSON.
C. E. MCLEAN.

H. S. W. Lawson, Hughes, and Co., solicitors, 314 Collins-street, Melbourne.
7531

NOTICE is hereby given that the partnership heretofore subsisting between Ernest Alfred Watts, Frank Lyall Watts, Frederick Ormond Watts, William Ralph Stout, and Lewis Duff Milne, carrying on business as builders and contractors at 53-59 Hoddle-street, Collingwood, and elsewhere, in the State of Victoria and the State of Tasmania, under the style or firm of E. A. Watts, has been dissolved as from the date hereof. All debts due to and owing by the said late firm will be received and paid respectively by E. A. Watts Pty. Ltd., which will continue to carry on the said business.

Dated the 30th day of November, 1953.

ERNEST A. WATTS.
F. L. WATTS.
F. O. WATTS.
RALPH STOUT.
LEWIS D. MILNE.

H. S. W. Lawson, Hughes, and Co., solicitors, 314 Collins-street, Melbourne.
7530

CHRISTY PRODUCTS (AUST.) LTD. (IN LIQUIDATION).

NOTICE is hereby given, pursuant to section 226 of the Companies Act of 1938, that the above-mentioned company passed a Resolution that it be wound up voluntarily on the 30th November, 1953.

7538

S. B. WILLS COOKE, Liquidator.

The Companies Act 1938.—In the matter of SUNSHINE ELECTRIC PROPRIETARY LIMITED.—Notice of Final Meeting.

NOTICE is hereby given that, pursuant to section 236 of the Companies Act 1938, a General Meeting of the members of the above-named company will be held at 44 Queen-street, Melbourne, on Wednesday, 30th day of December, 1953, at Four o'clock in the afternoon, for the purpose of having an account laid before them showing the manner in which the winding up has been conducted and the property of the company disposed of, and of hearing any explanation that may be given by the liquidator.

Dated this 25th day of November, 1953.

J. WARD GANDY, chartered accountant (Aust.),
7521 Liquidator.**TRADAIR PTY. LTD. (IN LIQUIDATION).**

NOTICE is hereby given, in pursuance of section 245 of the Companies Act 1938, that a General Meeting of the members of the above-named company will be held at the office of the liquidator, 390 Little Collins-street, Melbourne, on Thursday, the 24th day of December, 1953, at a quarter past Twelve o'clock in the afternoon, for the purpose of having an account placed before them showing the manner in which the winding up has been conducted and the property of the company disposed of, and of hearing any explanation that may be given by the liquidator.

Dated 26th day of November, 1953.

J. K. HALL, Liquidator.

Hall and Rose, chartered accountants (Aust.), 390 Little
Collins-street, Melbourne. 7512**TRADAIR PTY. LTD. (IN LIQUIDATION).**

NOTICE is hereby given, in pursuance of section 245 of the Companies Act 1938, a Meeting of creditors of the above-named company will be held at the office of the liquidator, 390 Little Collins-street, Melbourne, on Thursday, the 24th day of December, 1953, at half-past Twelve o'clock in the afternoon, for the purpose of having an account placed before them showing the manner in which the winding up has been conducted and the property of the company disposed of, and of hearing any explanation that may be given by the liquidator.

Dated 26th day of November, 1953.

J. K. HALL, Liquidator.

Hall and Rose, chartered accountants (Aust.), 390 Little
Collins-street, Melbourne. 7513

The Companies Act 1938.—In the matter of RECORD BAKERY PROPRIETARY LIMITED (in Voluntary Liquidation).

NOTICE is hereby given that after 21 days from this date I will proceed to distribute the assets of the above company. All creditors having any claim against the company should furnish particulars of the same by that date, otherwise I shall proceed to distribute the assets without regard to their claim.

Dated this 30th day of November, 1953.

D. O. OLDFIELD, Liquidator.

Hornemann, Macaw, and Oldfield, chartered accountants
(Aust.), 31 Queen-street, Melbourne. 7570**Companies Act 1938.****THE UNDERBOOL WEIGHBRIDGE COMPANY LIMITED (IN LIQUIDATION).**

NOTICE OF THE SUMMONING OF A FINAL MEETING IN A MEMBERS VOLUNTARY WINDING UP, PURSUANT TO SECTION 236.

NOTICE is hereby given that a General Meeting of the company will be held at the Public Hall, Malkin-avenue, Underbool, on Monday, the 11th day of January, 1954, at Three o'clock p.m., pursuant to section 236 of the Companies Act 1938, for the purpose of having an account laid before it showing how the winding up has been conducted and the property of the company has been disposed of and any explanation thereof.

Dated this 30th day of November, 1953.

7568

W. JACKSON, Liquidator.

Companies Act 1938.**CITY FURNISHINGS PTY. LIMITED.**

PURSUANT to section 226 of the Companies Act 1938, notice is hereby given that the following Special Resolution was duly passed by the above company on 20th November, 1953:—

"That the company be wound up voluntarily and that Archibald George Moles be appointed liquidator for the purpose of winding up the affairs and distributing the assets of the company."

Dated this 25th day of November, 1953.

7563

A. G. MOLES, Liquidator.

Companies Act 1938.**COMMERCIAL IMPORTERS AND EXPORTERS PROPRIETARY LIMITED.**

PURSUANT to section 226 of the Companies Act 1938, notice is hereby given that the following Special Resolution was duly passed by the above company on 20th November, 1953:—

"That the company be wound up voluntarily and that Archibald George Moles be appointed liquidator for the purpose of winding up the affairs and distributing the assets of the company."

Dated this 25th day of November, 1953.

7562

A. G. MOLES, Liquidator.

COMMERCIAL IMPORTERS AND EXPORTERS PROPRIETARY LIMITED (IN VOLUNTARY LIQUIDATION).

NOTICE CONVENING FINAL MEETING, PURSUANT TO SECTION 236.

NOTICE is hereby given, in pursuance of section 236 of the Companies Act 1938, that a General Meeting of the members of the above-named company will be held at 441 Lonsdale-street, Melbourne, on Thursday, the 7th day of January, 1954, at Eleven o'clock in the forenoon, for the purpose of having an account laid before them showing the manner in which the winding up has been conducted and the property of the company disposed of, and of hearing any explanation that may be given by the liquidator.

A. G. MOLES, Liquidator.

Purves and Purves, solicitors, 448 Collins-street, Mel-
bourne. 7545**CITY FURNISHINGS PTY. LIMITED (IN VOLUNTARY LIQUIDATION).**

NOTICE CONVENING FINAL MEETING, PURSUANT TO SECTION 236.

NOTICE is hereby given, in pursuance of section 236 of the Companies Act 1938, that a General Meeting of the members of the above-named company will be held at 441 Lonsdale-street, Melbourne, on Thursday, the 7th day of January, 1954, at Eleven-fifteen o'clock in the forenoon, for the purpose of having an account laid before them showing the manner in which the winding up has been conducted and the property of the company disposed of, and of hearing any explanation that may be given by the liquidator.

A. G. MOLES, Liquidator.

Purves and Purves, solicitors, 448 Collins-street, Mel-
bourne. 7544**THE WYUNA DAIRY COMPANY LIMITED.**

SPECIAL RESOLUTION TO WIND UP, PURSUANT TO SECTION 226.

AT an Extraordinary General Meeting of the above-named company, duly convened and held at Echuca-road, Wyuna, on Friday, the 20th day of November, 1953, the following Resolution was duly passed as a Special Resolution:—

"That the company be wound up voluntarily and that John Alexander Fraser be appointed liquidator of the company at a remuneration of £125."

Dated this 23rd day of November, 1953.

7501

D. D. COLLIER, Chairman.

CREDITORS, next of kin, and others having claims in respect of the estate of John Whittingham Baillie, formerly of Tyers, late of Bunyip, farmer, deceased (who died on 11th June, 1953), are required to send particulars of their claims to Charles Henry Baillie, the administrator, with the will annexed, care of the undersigned, by 10th February, 1954, after which date he will distribute the assets, having regard only to the claims of which he then has notice.

7496

C. H. FORD, solicitor, Traralgon.

Trustee Act 1928.

NOTICE TO CREDITORS.

PURSUANT to the *Trustee Act 1928*, creditors, next of kin, and all other persons having claims in respect of the estate of any deceased person named below are required to send particulars thereof to the legal personal representative or representatives at the address stated below, on or before the date stated, after which date the representative or representatives will distribute the assets, having regard only to the claims of which notice has been received:—

Alice Elmira Davies, late of 22 Stanley-street, West Footscray, married woman, deceased, intestate, died 1st February, 1953.—Claims to the administrator, Thomas Bruno Davies, of 22 Stanley-street, West Footscray, coppersmith, care of John F. Carroll, solicitor, 4 Paisley-street, Footscray, by the 5th day of January, 1954. John F. Carroll, LL.B., solicitor, 4 Paisley-street, Footscray.

7528

Marian Appleby, late of Brooke-street, Inglewood, widow, who died on the 25th September, 1952.—Claims to the executors, Henry Hunwick Appleby, of Brooke-street, Inglewood, undertaker, and Kenneth Stuart Smalley, of McIvor-road, Bendigo, solicitor, in care of the undersigned, not later than the 30th day of January, 1954. Tatchell, Dunlop, Smalley, and Balmer, solicitors, 290 Williamstown-street, Bendigo.

7509

Clifford Eyre Millott, late of Lyons-street, Rye, bricklayer, deceased, died on the 12th August, 1953.—Claims to the administratrix, Gladys Elizabeth Millott, of Lyons-street, Rye, widow, care of James M. N. McIntyre, solicitor, 101 Queen-street, Melbourne, by the 11th February, 1954.

7559

ALL persons having claims against the estate of John Albert Crabtree, late of 96 Claremont-avenue, Malvern, in the State of Victoria, salesman, deceased (who died on the 27th day of February, 1953), are to send particulars of their claims to the administratrix of the said estate, care of the undersigned, by the 19th day of March, 1954, after which date she will distribute the assets, having regard only to the claims of which she then has notice.

Dated this 1st day of December, 1953.

SELWYN, GERITY, & ROBINSON, solicitors for the administratrix.

7537

CORNELIA ELEANORE HARGRAVES, late of The Majestic, Fitzroy-street, St. Kilda, married woman (DECEASED).

CREDITORS, next of kin, and all others having claims against the estate of the above-named deceased (who died on the first day of October, 1953, and probate of whose will and codicil was granted to The Trustees, Executors, and Agency Company Limited, whose registered office is at 401 Collins-street, Melbourne, and Ernest Phillip Hargraves, of The Majestic aforesaid, gentleman, the executors named in the said will), are required to send particulars of such claims to the said company, at its registered office aforesaid, by the 3rd day of February, 1954, after which date the said executors will distribute the assets, having regard only to the claims of which they then have notice.

SHAW & TURNER, 94-98 Queen-street, Melbourne, solicitors.

7569

NOTICE TO CREDITORS.—*RE ANTONIO PANTE, DECEASED*, late of O'Connors-road, Werribee South, in the State of Victoria, market gardener.

PURSUANT to the *Trustee Act 1928*, notice is hereby given that the National Trustees, Executors, and Agency Company of Australasia Limited, of 95 Queen-street, Melbourne, in the State of Victoria, the administrators with the will annexed thereto of the above-named deceased, and who have applied to the Registrar of Probates for representation of the estate of the deceased (who died on the 5th day of April, 1952), intend to convey and distribute the estate of the said deceased to or amongst the persons entitled thereto, and all creditors and persons interested or having any claim against the estate of the said deceased, are hereby required to send to the said administrators, with the will annexed, at the address above set out, full particulars, in writing, of their claims against the said estate, on or before the 10th day of February, 1954, and at the expiration of that time the said company will convey or distribute the estate of the said deceased to or amongst the persons entitled thereto, having regard only to the claims of which they then shall have had notice.

J. PERILLO, solicitor for the administrators, with the will annexed.

7543

PATIENCE MARIA JORDAN, late of "Vue Grand," Hesse-street, Queenscliff, in the State of Victoria, married woman, DECEASED, intestate.

CREDITORS, next of kin, and others having claims against the estate of the above-named deceased are required by the administrator, Stanley James Jordan, to send particulars to him, at the under-mentioned address, on or before 6th February, 1954, after which date he will distribute the assets in the estate, having regard only to the claims of which he then has notice.

RODDA, BALLARD, & VROLAND, of 430 Little Collins-street, Melbourne, solicitors.

7565

CREDITORS, next of kin, and others having claims in respect of the estate of Sarah Ann Jane, late of 27 Geelong-road, Footscray, widow, deceased (who died on the 26th day of August, 1953), are to send particulars of their claims to the executors, William Thomas Jane and Elsie May McColl, care of the under-mentioned solicitors, on or before the 3rd day of February, 1954, after which date the said executors will distribute the assets, having regard only to the claims of which notice has then been received.

MARTIN & MARTIN, solicitors, 37 Queen-street, Melbourne.

7560

CHARLES WILLIAM TOWNER, formerly of State School, Migrant Centre, Somers, headmaster, but late of 171 Darling-road, East Malvern, confectioner, DECEASED.

CREDITORS, next of kin, and others having claims in respect of the estate of the above-named deceased (who died on 24th September, 1953), are required to send the particulars of their claims to the executor, The Trustees, Executors, and Agency Company Limited, of 401 Collins-street, Melbourne, by the 5th day of February, 1954, after which date it will distribute the assets, having regard only to those claims of which it then has notice.

NORRIS, COATES, & HEARLE, of 422 Collins-street, Melbourne, solicitors.

7561

CREDITORS, next of kin, and others having claims in respect of the estate of Hilda Jean Scriven (formerly Hilda Jean Grice), formerly of Queen Anne's Mansions, in the City of Westminster, spinster, and of "Hides Close," Beaulieu, in the County of Hants, married woman, and of Riversdale House, Boldre, in the said county, widow, late of Wyke House Hospital, Isleworth, Middlesex, widow, deceased (who died on the 17th May, 1952), are to send particulars of their claims to The Trustees, Executors and Agency Company Limited, of 401 Collins-street, Melbourne, by the 6th day of February, 1954, after which date it will distribute the assets, having regard only to the claims of which it then has notice.

PURVES & PURVES, solicitors, 448 Collins-street, Melbourne.

7564

CREDITORS, next of kin, and all others having claims in respect of the estate of William Bain, formerly of 20 Frederick-street, Balwyn, but late of 12 York-street, Surrey Hills, in the State of Victoria, retired farmer, deceased (who died on the 2nd day of August, 1953); are to send the particulars of their claims to his executor, The Trustees, Executors, and Agency Company Limited, of 401 Collins-street, Melbourne, in the said State, by the 4th day of February, 1954, after which date it will distribute the assets, having regard only to the claims of which it then has notice.

HADEN, SMITH, & FITCHETT, solicitors, 405 Collins-street, Melbourne.

7556

PURSUANT to the *Trustee Act 1928*, all persons having claims against the property or estate of Walter Leslie Harvey, formerly of Leongatha, but late of 1496 Malvern-road, Glen Iris, in the State of Victoria, retired storekeeper, deceased (who died on the 11th day of June, 1953, and probate of whose will was granted by the Supreme Court of Victoria on the 19th day of November, 1953, to The Trustees, Executors, and Agency Company Limited, of 401 Collins-street, Melbourne, and Annie May Harvey, of 1496 Malvern-road, Glen Iris, in the said State, widow, the executors named therein), are hereby required to send particulars of such claims to the said executors, addressed to the care of the under-mentioned solicitor, on or before the 30th day of January, 1954, after the expiration of which time the said executors will proceed to distribute the assets of the said deceased amongst the persons entitled thereto, having regard only to the claims of which they shall have had notice.

JOHN H. MAGUIRE, solicitor, 422 Collins-street, Melbourne.

7511

ALL persons having claims against the estate of Alfred George Johnson, late of 19 Winchester-street, Moonee Ponds, in the State of Victoria, council employee, deceased, intestate (who died on the 12th day of August, 1953), are to send particulars of their claims to the administratrix of the said estate, care of the undersigned, by the 19th day of March, 1954, after which date she will distribute the assets, having regard only to the claims of which she then has notice.

Dated this 1st day of December, 1953.

SELWYN, GERITY, & ROBINSON, 422 Little Collins-street, Melbourne, solicitors for the administratrix. 7536

ALL persons having claims against the estate of Bridget Rutledge, late of 182 Ballarat-road, Footscray, widow, deceased (who died on the 12th day of November, 1951, and probate of whose will was granted by the Supreme Court on the 23rd September, 1953, to Arthur Edward Dickie, of 182 Ballarat-road, Footscray, fitter's labourer), are hereby required to send particulars, in writing, of such to the said Arthur Edward Dickie, at his above-mentioned address, on or before the 18th February, 1954, after which date the said Arthur Edward Dickie will proceed to distribute the assets of the said deceased which shall have come to his hands, amongst the persons entitled thereto, having regard only to the claims of which he shall have had notice, and he shall not be liable for the assets so distributed or any part thereof, to any person of whose claim he shall not have had notice as aforesaid.

JOHN GINNANE, solicitor, of 422 Collins-street, Melbourne. 7522

PURSUANT to the *Trustee Act 1928*, all persons having claims against the property or estate of Albert Sidebottom, late of Seymour, retired railway employee, deceased (who died on the 24th day of August, 1953, and probate of whose will was granted by the Supreme Court of Victoria on the 2nd day of November, 1953, to Ruth Ann Sidebottom, of Seymour, widow, the executrix named therein), are hereby required to send particulars of such claims to the said executrix, addressed to the care of the undersigned, on or before the 10th day of February, 1954, after the expiration of which time the said executrix will proceed to distribute the assets of the said deceased amongst the persons entitled thereto, having regard only to the claims of which she shall have had notice.

Dated this 26th day of November, 1953.

W. J. OSBORNE, of Station-street, Seymour, solicitor for the executrix. 7523

NOTICE TO CLAIMANTS AND OTHERS.—
ALEXANDER CAMERON LILLEY, DECEASED.

PURSUANT to the *Trustee Act 1928*, notice is hereby given that all persons having claims against the estate of Alexander Cameron Lilley, late of 1066 Malvern-road, Malvern, in Victoria, and of 89 Queen-street, Melbourne, sharebroker, deceased (who died on the 28th day of December, 1952, and probate of whose will was granted by the Supreme Court of Victoria in its probate jurisdiction, on the 13th day of February, 1953, to Annie Lilley, of 1066 Malvern-road, Malvern aforesaid, widow, and Rupert James Hamer, of 480 Bourke-street, Melbourne aforesaid, solicitor), are hereby required to send particulars, in writing, of such claims to the said executors, at the office of their solicitors, J. M. Smith and Emmerton, 480 Bourke-street, Melbourne, on or before the 5th day of February, 1954, after which date the said executors will proceed to distribute the assets of the said Alexander Cameron Lilley, which shall have come to their hands amongst the persons entitled thereto, having regard only to the claims of which they shall then have had notice, and the said executors will not be liable for the assets so distributed or any part thereof to any person of whose claim they shall not have had notice as aforesaid.

Dated the 1st day of December, 1953.

J. M. SMITH & EMMERTON, 480 Bourke-street, Melbourne, solicitors for the said executors. 7532

CREDITORS, next of kin, and others having claims in respect of the estate of Florence Greenland, late of 11 St. James-parade, Elsternwick, in the State of Victoria, widow, deceased (who died on the 29th day of June, 1953), are to send particulars of their claims to The Union Trustee Company of Australia Limited, of 333 Collins-street, Melbourne, by the 1st day of February, 1954, after which date the said The Union Trustee Company of Australia Limited will distribute the assets, having regard only to the claims of which it then has notice.

ADAMI & MAHER, solicitors, 4 Bank-place, Melbourne. 7514

PURSUANT to the *Trustee Act 1928*, all persons having claims against the property or estate of Pearl Violet Thomson, late of 13 Little Gold-street, West Brunswick, home duties, deceased (who died on the 14th day of October, 1953, and probate of whose will was granted by the Supreme Court of Victoria on the 24th day of November, 1953, to Archibald Henry Wilson, of 11 Grace-street, Moonee Ponds, mechanic, and Stanley Thomas Quinn, of 11 Little Gold-street, West Brunswick, boiler attendant, the executors named therein), are hereby required to send particulars of such claims to the said executors, addressed to the care of Strongman and Crouch, on or before the 8th day of February, 1954, after the expiration of which time the said executors will proceed to distribute the assets of the said deceased amongst the persons entitled thereto, having regard only to the claims of which they shall have had notice.

Dated this 1st day of December, 1953.

STRONGMAN & CROUCH, 403 Bourke-street, Melbourne, solicitors for the executors. 7516

CREDITORS, next of kin, and others having claims in respect of the estate of Nellie Florence Meurer, late of 23 Elaroo-avenue, Camberwell, married woman, deceased (who died on the 27th day of July, 1953, and probate of whose will has been granted to Leslie William Pollock, of 23 Elaroo-avenue, Camberwell, clerk), are to send in particulars of their claims to the said executor, care of the under-mentioned solicitors, by the 8th day of February, 1954, after which date he will distribute the assets, having regard only to the claims of which he then has notice.

PEARCE & WEBSTER, solicitors, 430 Little Collins-street, Melbourne. 7515

CREDITORS, next of kin, and others having claims against the estate of Charles Kirby, late of 35 Murray-street, West Brunswick, in the State of Victoria, pensioner, deceased, intestate (who died on the 17th day of June, 1953), are to send particulars of their claims to the administrator, Charles Patrick Kirby, of 52 Shoobra-road, Elsternwick, jewel setter, care of the under-mentioned solicitors, by 3rd February, 1954, after which date he will distribute the assets of the estate, having regard only to the claims of which he then has notice.

McKENNA & CO., solicitors, 423 Little Collins-street, Melbourne. 7519

CREDITORS, next of kin, and others having claims against the estate of Patrick John Devlin, late of 90 Miller-street, West Melbourne, in the State of Victoria, horticulturist, deceased (who died on the 23rd day of July, 1933), are to send particulars of their claims to the administratrix, Rose Catherine Devlin, of 202 Roden-street, West Melbourne, widow, care of the under-mentioned solicitors, by 3rd February, 1954, after which date she will distribute the assets of the estate, having regard only to the claims of which she then has notice.

McKENNA & CO., solicitors, 423 Little Collins-street, Melbourne. 7520

CREDITORS, next of kin, and others having claims against the estate of Donald Rose Fraser, late of "Milfield," Inglis-street, Ballan, grazier, deceased (who died on the 29th day of May, 1953), are required to send particulars of their claims to the executor, The Fidelity Trustee Company Limited (formerly The Ballarat Trustees, Executors, and Agency Company Limited), of 101 Lydiard-street north, Ballarat, by the 4th day of February, 1954, after which date it will distribute the assets, having regard only to the claims of which it then has notice.

NEVETT, NEVETT, & GLENN, solicitors, 11 Lydiard-street south, Ballarat. 7510

CREDITORS, next of kin, and others having claims in respect of the estate of Nora Amelia Tobin (also known as Nora Tobin), late of 19 Selborne-road, Toorak, in the State of Victoria, spinster, deceased (who died on the 22nd day of August, 1953), are to send particulars of their claims to the executor, The Equity Trustees, Executors, and Agency Company Limited, of 472 Bourke-street, Melbourne, in the said State, by the 4th day of February, 1954, after which date the said company will distribute the assets, having regard only to the claims of which it shall then have had notice.

M. MORNANE, solicitor, 95 Queen-street, Melbourne. 7542

EMILY DALEY FITZPATRICK (in the said will called Emily Fitzpatrick), late of 52 Deepdene-road, Deepdene, spinster, DECEASED (who died 24th July, 1953).

CREDITORS, next of kin, and all other persons having claims against the estate of the deceased are required by the executor of the will, Laurence Godwin, of Catholic Presbytery, Deepdene, Catholic priest, to send particulars to him, care of the undersigned, on or before 5th February, 1954, after which date he will distribute the assets, having regard only to the claims of which he then has notice.

DESMOND FITZGERALD, CAREY, & MORAN, solicitors, 396 Flinders-lane, Melbourne. 7541

CREDITORS, next of kin, and all others having claims in or against the estate of Jane Eliza Sweetland, late of Laurel-grove, Blackburn, widow, deceased (who died on 2nd July, 1953), are required by the executor of her will, The Equity Trustees and Agency Company Limited, of 472 Bourke-street, Melbourne, to send particulars of such claims to it on or before the 3rd day of February, 1954, after which date it will distribute the assets of the said deceased amongst the persons entitled thereto, having regard only to the claims of which it then has notice.

H. L. YUNCKEN & YUNCKEN, solicitors, 443 Little Collins-street, Melbourne. 7540

CREDITORS, next of kin, and others having claims in respect of the estate of Peter James Maguire, late of Iona, in the State of Victoria, retired farmer, deceased (who died on the 12th day of May, 1952), are to send particulars of their claims to Sheila Mary Breheny and Joseph Gabriel Crohan, care of M. Davine, solicitor, Warragul, by the 5th day of February, 1954, after which date they will distribute the assets, having regard only to the claims of which they then have notice.

Dated the 25th day of November, 1953.

M. DAVINE, solicitor, Warragul. 7495

CREDITORS, next of kin, and other persons having claims against the estate of Owen Postlethwaite, late of Lang Lang, mail contractor, deceased, are required to send particulars to the undersigned solicitors for Owen Richard Postlethwaite, of Yarragon, hire car proprietor, the administrator of the estate of the said deceased, on or before the 10th day of February, 1954, after which date the said executors will distribute the assets of the said deceased, having regard only to claims of which they shall then have notice.

GRAY, FRIEND, MOONIE, & LONG, solicitors, Warragul 7494

CREDITORS, next of kin, and others having claims in respect of the estate of Isaac Abrahams, late of 47 Dartmouth-road, Willesden, County of Middlesex, England, gentleman, deceased (who died on the 25th day of March, 1937, and probate of whose will and codicil was granted by the Supreme Court of Victoria on the 30th day of August, 1937, to Emanuel Abrahams and Alfred Abrahams, then both of 229 Elizabeth-street, Melbourne, merchants, but who are now both deceased), are to send particulars of their claims to Phillip Leslie Hyams, Louis Hyams, Robert John Hughes, and Royle Stone Connolly, the present trustees of the estate of the said Isaac Abrahams, deceased, addressed to them at 229 Elizabeth-street, Melbourne, by the 4th day of February, 1954, after which date the said trustees will distribute the assets, having regard only to the claims of which they then have notice.

Dated this 1st day of December, 1953.

BLAKE & RIGGALL, 120 William-street, Melbourne, solicitors for the said trustees. 7551

PURSUANT to the Trustee Companies Acts, creditors, next of kin, and all others having claims in respect of the estate of Elizabeth May McCrohan, late of 8 Kingsley-avenue, East Kew, in the State of Victoria, married woman, deceased (who died on the 9th day of August, 1953), are to send the particulars of their claims to National Trustees, Executors, and Agency Company of Australasia Limited, whose registered office is at 95 Queen-street, Melbourne, in the said State, on or before the 4th day of February, 1954, after which date the said company will distribute the assets, having regard only to the claims of which it then has notice.

Dated the 26th day of November, 1953.

BULLEN & WIMPOLE, solicitors, 20 Queen-street, Melbourne. 7553

CREDITORS, next of kin, and others having claims against the estate of David Joseph Williams, late of 115 Athol-street, Moonee Ponds, in the State of Victoria, pensioner, deceased, intestate (who died on the 31st day of August, 1953, and letters of administration of whose estate were granted by the Supreme Court of Victoria to Melinda Williams, of 41 Little Charles-street, Abbotsford, widow), are required to send particulars of such claims to Melinda Williams, care of the under-mentioned solicitors, on or before the 1st day of February, 1954, after which date she will distribute the assets, having regard only to the claims of which she shall then have had notice.

F. J. ORAMES & DOWNING, solicitors, 84 William-street, Melbourne. 7566

NORAH RUBIE, DECEASED.

CREDITORS, next of kin, and others having claims in respect of the estate of Norah Rubie, late of "Maynoora," 21 Newry-street, North Carlton, spinster, deceased (who died on 10th September, 1953), are to send the particulars of their claims to National Trustees, Executors, and Agency Company of Australasia Limited, of 95 Queen-street, Melbourne (the applicant for a grant of probate of the will of the said deceased), by the 12th February, 1954, after which date it will distribute the assets, having regard only to the claims of which it then has notice.

COLE & O'HEARE, 465 Collins-street, Melbourne, solicitors for the company. 7524

MARY ANN O'DEA, late of 641 Dandenong-road, Malvern, in the State of Victoria, widow, DECEASED.

CREDITORS, next of kin, and others having claims against the estate of the above-named deceased (who died on 4th day of June, 1953), are to send particulars of their claims to the executrix and executor, care of the undersigned, by the 5th day of February, 1954, after which date they will distribute the assets, having regard only to the claims of which they shall then have notice.

BRENDAN MCGUINNESS & CO., of 357 Little Collins-street, Melbourne, solicitors for the above executrix and executor. 7535

CREDITORS, next of kin, and others having claims against the estate of Ellen Gertrude Bailey, late of "Matlock," 82 Dandenong-road, Caulfield, spinster, deceased (who died on the 6th day of August, 1953), are requested to send particulars of their claims to the executor, The Equity Trustees, Executors, and Agency Company Limited, of 472 Bourke-street, Melbourne, on or before the 5th day of February, 1954, after which date the said executors will proceed to distribute the assets of the said deceased, having regard only to the claims of which they shall then have had notice.

W. E. PEARCEY & IVEY, solicitors, 443 Little Collins-street, Melbourne. 7534

CREDITORS, next of kin, and others having claims in respect of the estate of Catherine Maud Collins, formerly of 9 Anderson-street, Surrey Hills, Victoria, married woman, but late of "The Lea Rigg," 28 Pearce-avenue, Parkstone, Dorset, England, and "Piran Round," Playing Place, Kea, Truro, Cornwall, England, widow, deceased (who died on the 25th day of September, 1953), are to send the particulars of their claims to The Fidelity Trustee Company Limited, whose registered office is situate at 101 Lydiard-street north, Ballarat, in the State of Victoria, by the 10th day of March, 1954, after which date it will distribute the assets, having regard only to the claims of which it then has notice.

RIVERS W. DICKINSON & SON, 60 Market-street, Melbourne, solicitors for the executor. 7533

CREDITORS, next of kin, and others having claims in respect of the estate of Roy Keith Gay, late of 728 Sydney-road, Brunswick, legally qualified medical practitioner, deceased (who died on the 30th day of August, 1953, and probate of whose will was granted by the Supreme Court of Victoria on the 20th day of November, 1953, to The Trustees, Executors, and Agency Company Limited, of 401 Collins-street, Melbourne, the executor named in the said will), are to send particulars of their claims to the said executor, at its address above-mentioned, by the 10th day of February, 1954, after which date it will distribute the assets, having regard only to the claims of which it then has notice.

Dated this 25th day of November, 1953.

J. H. McCONKEY, 409 Collins-street, Melbourne, solicitor for the said executor. 7526

CREDITORS, next of kin, and others having claims in respect of the estate of Isabella Sarah Baker, formerly care of Mrs. M. J. Allen, of No. 2 Emily-street, Footscray, married woman, but late of 70 Moreland-street, Footscray, divorcee, deceased (who died on the 4th of September, 1953), are to send the particulars of their claims to The Trustees, Executors, and Agency Company Limited, of 401 Collins-street, Melbourne, the executor of the said estate, by the 4th day of February, 1954, after which date it will distribute the assets, having regard only to the claims of which it then has notice.

RUSSELL, KENNEDY, & COOK, solicitors, 401 Collins-street, Melbourne. 7525

CREDITORS, next of kin, and others having claims in respect of the estate of Margaret Annie Sandy, late of 117 St. George's-road, Preston, in Victoria, married woman, deceased (who died on the 23rd day of May, 1953), are required to send the particulars of their claims to The Union Trustee Company of Australia Limited, of 333 Collins-street, Melbourne, by the 9th day of February, 1954, after which date the company will distribute the assets, having regard only to the claims of which it then has notice. 7549

RAYMOND FRANKLIN KIRKCALDY, late of Matlock, via McMahon's Creek, timber contractor, DECEASED (who died on the 28th October, 1952).

CREDITORS, next of kin, and all other persons having claims against the estate of the said deceased are required by the administratrix, Gladys Gertrude Bombardieri, of 18 Everingham-street, Swan Hill, married woman, to send particulars to her in the care of the undersigned on or before the 7th day of February, 1954, after which date she will distribute the assets, having regard only to the claims of which she then has notice.

GERALD E. DELANY & CO., barristers and solicitors, 63 Campbell-street, Swan Hill. 7529

In the Supreme Court of the State of Victoria.—*Fi. Fa.*

NOTICE is hereby given that, under and by virtue of certain process issued out of the Supreme Court of the State of Victoria and directed to the Sheriff, requiring him to levy certain moneys of the real and personal estate of E. H. Wareham, of 1 Wellington-road, Portland, the said Sheriff will, on Tuesday, the 12th day of January, 1954, at the hour of Three o'clock in the afternoon, cause to be sold at Police Station, Heywood (unless the said process shall have been previously satisfied or the said Sheriff be otherwise stayed):—

All the right, title, estate, and interest (if any) of the said E. H. Wareham in and to all that piece of land being allotments 9 and 10, section 19, Town and Parish of Heywood, County of Normanby, and being the land more particularly described in certificate of title, volume 4010, folio 921.

N.B.—Terms: Cash. No cheques taken.

Dated at Portland, this 24th day of November, 1953.

7508 J. J. McCARTHY, Sheriff's Officer.

MINING NOTICE.

TIN BENTONG NO LIABILITY.

NOTICE is hereby given that, at a duly convened meeting of shareholders of Tin Bentong No Liability, held at its registered office, 395 Collins-street, Melbourne, in pursuance of section 494 of the *Victorian Companies Act 1938*, on Wednesday, 25th November, 1953, the following Resolution was passed unanimously:—

"That the company be wound up voluntarily," and the directors were authorized to give effect to the same.

Shareholders are asked to forward their scrip by registered post to the manager, to be held pending realization of the company's assets and payment of creditors and winding up expenses, &c., whereupon the balance of cash will be distributed to shareholders in proportion to the number of shares held by each, as per Rule No. 153 of the company's rules.

By order of the Board,

L. C. COOKE, Manager.
Melbourne, 25th November, 1953. 7554

GRANITES GOLD NO LIABILITY.

THE Second Call of 6s. on all shares in Granites Gold No Liability, which are not fully paid, will be due and payable at the office of the Legal Manager, 368 Collins-street, Melbourne, by Five p.m. on Wednesday, 9th December, 1953.

7555

R. DOOLEY, Legal Manager.

NEW COOLGARDIE GOLD MINES NO LIABILITY.

NOTICE is hereby given that all shares in New Coolgardie Gold Mines No Liability forfeited for non-payment of the 1st Call of 4s. per share, which was due and payable on 11th November, 1953, will be sold by public auction in the vestibule of the Stock Exchange of Melbourne, on Thursday, 10th December, 1953, at Twelve noon, if not redeemed by payment of the above call, on or before the day previous to the day of sale.

By order of the Board,

L. EDWARDS, Manager, 360 Collins-street, Melbourne.
1st December, 1953. 7548

NORTHERN STAR GOLD MINES NO LIABILITY.

NOTICE is hereby given that all shares forfeited for non-payment of the 59th (November) Call of Three pence per share will be sold by public auction at the Stock Exchange Hall, 428 Little Collins-street, Melbourne, on Thursday, 10th December, 1953, at Twelve o'clock noon, unless the shares be previously redeemed.

F. L. SMYTH.

Registered office: 140 Queen-street, Melbourne. 7547

SOUTH COSTERFIELD ANTIMONY & GOLD MINING COMPANY NO LIABILITY.

NOTICE OF CALL ON SHARES.

NOTICE is hereby given that the directors have made a Thirty-first (31st) Call of Three pence (3d.) per share on the issued shares of the company, and have determined that such call shall be due and payable on Wednesday, 9th December, 1953, to the company, care of Victorian Antimony Mines Limited, 450 Collins-street, Melbourne.

By order of the Board,

A. E. KING, Legal Manager.

Registered office: Costerfield.

17th November, 1953.

7552

IMPOUNDINGS.

HAMILTON.—Impounded in Hamilton Pound, by City Ranger, at Hamilton.

1 dark-brindle steer, bald faced, no visible brand or earmark

1 red cow, no visible brand or earmark

If not claimed and expenses paid, to be sold on 8th December, 1953.

Impounded from Glendenning Estate.

1 fat Merino wether, six-tooth, no earmark or visible brand

If not claimed and expenses paid, to be sold on 11th December, 1953.

7571—17/4

A. W. FYFE,
Poundkeeper.

MULGRAVE.—Impounded in Shire of Mulgrave Pound.

1 dark-brown gelding, hack, white blaze, two white marks on back hocks, no visible brand

If not claimed and expenses paid, to be sold on 17th December, 1953.

7490—9/4

J. H. HOCKING,
Shire Secretary.

ROCHESTER.—Impounded in the Rochester Pound, by R. Gray.

1 bay draught mare, white feet, white blaze, off side wall eye, white patch under belly, no visible brand

1 bay draught mare, hind fetlocks white, white stripe down face, no visible brand

1 brown draught gelding, white stripe down face, near hind fetlock white, no visible brand

If not claimed and expenses paid, to be sold on 17th December, 1953.

7527—16/

L. WALLIS,
Poundkeeper.

STATE ACTS, 1952.

COPIES of the following Acts of Parliament of Victoria may be obtained at the Government Printing Office, or from any bookseller, at the price set opposite to each:—

No.	Price.
	s. d.
5620. Consolidated Revenue	0 6
5621. Consolidated Revenue	0 6
5622. Lands (Charitable Trusts)	0 6
5623. Registration of Births Deaths and Marriages	0 6
5624. Forests (Exchange of Lands)	0 6
5625. Geelong Harbor Trust (Financial)	1 3
5626. Coal Mine Workers Pensions (Amendment)	0 6
5627. County Court (Amendment)	0 9
5628. Mines (Amendment)	0 9
5629. Consolidated Revenue	0 6
5630. Teaching Service (Amendment)	0 6
5631. Land (Development Leases) Amendment	0 6
5632. Supreme Court (Judge's Cost of Living)	0 6
5633. Weights and Measures (Amendment)	0 6
5634. Veterinary Surgeons (Foreign Qualification)	0 6
5635. State Electricity Commission (Appliances)	0 6
5636. Prices Regulation (Butter and Cheese)	0 6
5637. Water	1 0
5638. Co-operative Housing Societies (Guarantees and Indemnities)	0 6
5639. State Electricity Commission (Borrowing)	0 6
5640. Country Roads (Amendment)	0 6
5641. Motor Car (Amendment)	0 6
5642. Land Tax	0 6
5643. Hairdressers Registration (Amendment)	0 6
5644. Totalizator (Amendment)	0 6
5645. Melbourne and Metropolitan Tramways (Fire Brigades Payments)	0 6
5646. Health (Meat Supervision)	0 6
5647. Evidence	0 6
5648. Imported Materials Loan and Application (Amendment)	0 6
5649. Geelong Waterworks and Sewerage (Amendment)	0 6
5650. Building Operations and Building Materials Control	0 6
5651. Country Fire Authority	0 9
5652. Parliamentary Contributory Retirement Fund	0 6
5653. Miners' Phthisis (Treasury Allowances) Amendment	0 6
5654. Girl Guides Association	1 0
5655. Consolidated Revenue	0 6
5656. Revenue Deficit Funding	0 6
5657. Public Works Loan Application	0 6
5658. Local Government (Imported Houses)	0 6
5659. Railway Loan Application	1 0
5660. State Forests Loan Application	0 6
5661. Water Supply Loan Application	1 0
5662. Hospital Benefits	0 9
5663. Appropriation of Revenue	4 3

W. M. HOUSTON,
Government Printer.

STATE ACTS, 1953.

COPIES of the following Acts of Parliament of Victoria may be obtained at the Government Printing Office, or from any bookseller, at the price set opposite to each:—

No.	Price.
	s. d.
5664. Parliamentary Elections (State Servants)	0 6
5665. Factories and Shops (Industrial Appeals Court)	0 6
5666. Adoption of Children (Amendment)	0 6
5667. Select Committee (Potato Marketing)	0 6
5668. Melbourne and Metropolitan Board of Works (Borrowing Powers)	0 6
5669. Water (Amendment)	0 6
5670. Trustee (Amendment)	0 6
5671. Public Account (Amendment)	0 6
5672. Transport Regulation (Amendment)	0 6
5673. Superannuation Police and State Pensions	0 6
5674. Coal Mine Workers' Pensions (Amendment)	0 6
5675. Health (Plumbers and Gas-fitters)	0 6
5676. Workers Compensation	1 3
5677. Parking of Vehicles	0 9
5678. Melbourne Harbor Trust (Tolls)	0 6
5679. The Geelong Gas Company's	0 6
5680. Barley Marketing (Amendment)	0 6
5681. Benefit Associations	0 9
5682. Consolidated Revenue	0 6
5683. Electoral Districts	0 9
5684. Crown Hotel, Traralgon, Licence	0 6
5685. Barley Marketing	0 6

STATE ACTS, 1953.—continued.

No.	Price.
	s. d.
5686. Public Trustee (Common Fund)	0 6
5687. Consolidated Revenue	0 6
5688. Consolidated Revenue	0 6
5689. Goods (Sale of Sheep Skins)	0 6
5690. Superannuation (Newport "A" Employés)	0 6
5691. Free Presbyterian Church Property	1 3
5692. Bendigo Gas Company's	0 6
5693. Entertainments Tax	1 3
5694. Co-operative Housing Societies (Amendment)	0 9

W. M. HOUSTON,
Government Printer.

THE "VICTORIA GOVERNMENT GAZETTE."
ATTENTION is invited to the following procedure in relation to the publication of official matter in the *Government Gazette*:—

1. *Matter submitted to the Executive Council.*
Matter submitted to the Executive Council which requires gazettal will normally be published in the issue of the following week.

Where urgent gazettal is required, special arrangements should be made with the *Gazette* Officer.

Publication will be facilitated by the submission of carbon copies for the use of the *Gazette* Officer.

2. *Other matter.*
(a) All other matter duly certified by a responsible officer for publication should be lodged with the *Gazette* Officer not later than half-past Ten a.m. on Tuesday.

(b) Lengthy or involved notices should be forwarded several days before publication.

(c) Proofs, which will be supplied only when specifically requested, or at the direction of the *Gazette* Officer, should be returned promptly to avoid delay in publication.

(d) No additions or amendments to matter for publication will be accepted by telephone.

SUBSCRIPTIONS.—The subscription, including postage, is £2 5s. per annum, £1 2s. 6d. half-yearly, or 11s. 3d. per quarter, payable in advance.

Subscriptions are required to commence and terminate with a month.

A lesser period than three months cannot be subscribed for.

Subscribers do not receive the Acts of Parliament with the GAZETTE.

ADVERTISEMENTS are charged at the rate of 1s. 4d. per line single column, and 2s. 8d. per line double column.

The title (£5 Reward, Dissolution of Partnerships, &c.) forms one or more lines as a heading.

On an average, ten words make a line.

Every signature must likewise be counted as a line.

The final words of a paragraph, though only portion of a line, must be counted as one line.

SIGNATURES (in particular) and proper names must be written very plainly in the text; ONE SIDE ONLY of each slip of paper should be WRITTEN UPON.

ALL COMMUNICATIONS should be addressed to "The Government Printer, Melbourne."

ALL DOCUMENTS illegibly written will be returned unpublished, and, where brands occur unprovided for by the ordinary letters of the alphabet, a worded explanatory description must be furnished.

THE VICTORIA GOVERNMENT GAZETTE is published on WEDNESDAY EVENING in each week, and Notices for insertion will be received by the Government Printer at or before Two p.m. at ordinary rates, and late advertisements between Two p.m. and FIVE p.m. at double rates on the day preceding the day of publication.

Single copies of the VICTORIA GOVERNMENT GAZETTE are Nine pence, posted One shilling, each.

No GAZETTES prior to January, 1942, in stock.

***ALL PAYMENTS ARE REQUIRED IN ADVANCE.—Remittances should be made by postal note, money order, or draft in favour of the Government Printer. Advertisements unaccompanied by a remittance sufficient to cover the cost of insertion will be returned unpublished.

AGENTS FOR THE "VICTORIA GOVERNMENT GAZETTE."

THE following have been appointed agents to receive Advertisements and Subscriptions for the *Victoria Government Gazette*:—

ARMSTRONG'S AGENCY, 143 Queen-street, Melbourne.
 ARMSTRONG BROS., Kyneton.
 F. D. & J. R. TRAINOR, 246 Wyndham-street, Shepparton.
 E. W. B. WELSH, Hogan-street, Tatura.

A copy of the *Gazette* filed at each place for public reference.

A. C. HAMPTON, 243 Mitchell-street, Bendigo.
 MESSRS. HARSTON, PARTRIDGE, & CO., 455 Little Collins-street, Melbourne.
 MR. C. F. LATIMER, News Agent, Casterton.
 MCARTHUR'S AUTHORIZED NEWSAGENCY, 345 Wyndham-street, Shepparton.
 MESSRS. H. PAYNE & R. N. LOWE, 4 View Point, Bendigo.
 MESSRS. R. H. & W. M. PETTY, News Agent, Wangaratta.
 J. PURDIE & CO., 138 Moorabool-street, Geelong.
 F. W. RASHLEIGH & SON, Nunn-street, Benalla.
 MESSRS. A. S. RICHARDSON and T. C. GARDNER, trading as The Mercantile Exchange, 380 Collins-street, Melbourne.
 ROBERTSON & MULLEN LTD., Elizabeth-street, Melbourne.
 SALE AUTHORIZED NEWS AGENTS. Sale.
 MESSRS. SMITH & DUNNON, Hamilton.
 MESSRS. ARNALL & JACKSON, 115 Barkly-street, West Brunswick.
 MR. M. R. BADE, Tobacconist, Sturt-street, Ballarat.
 MR. WM. DAVIS, Mildura.
 A. J. DIGBY (B. S. and N. W. CASH), Main-street, Bairnsdale.

EDGAR'S NEWS AGENCY, Hargreaves-street, Bendigo
 MESSRS. HENRY FRANKS & CO., Booksellers and Stationers, Market-square, Geelong.
 MESSRS. GORDON & GOTCH, News Agents, 511 Little Collins-street, Melbourne; and corner Barrack and Clarence streets, Sydney.

CONTENTS.

	PAGE
Acts of Parliament	5831
Acts of Parliament on sale at the Government Printing Office	5885
Appointments	5834
Bank Half-Holiday	5833
Christmas and New Year Holidays	5833
Contracts	5835
Country Roads Board	5853, 5862
Courts	5853
Estates of Deceased Persons	5846
Government Notices	5834
Impoundings	5884
Lands	5864
Mining	5852, 5884
Orders in Council	5854
Private Advertisements	5876
Proclamations	5831
Publication of <i>Government Gazette</i>	5833
Public Service Notices	5872
Resignations	5834
Tenders	5875
Transport Regulation Board—Public Hearings	5844
Waterworks Trusts	5847