



VICTORIA GOVERNMENT GAZETTE.

Published by Authority.

[Registered at the General Post Office, Melbourne, for transmission by post as a newspaper.]

No. 139]

FRIDAY, MARCH 22.

[1957]

Town and Country Planning Acts.
**MELBOURNE AND METROPOLITAN BOARD OF
WORKS.**

INTERIM DEVELOPMENT ORDER.

Notice of Approval.

IN pursuance of the powers conferred by the Town and Country Planning Acts, the Governor of the State of Victoria, by and with the advice of the Executive Council thereof, having taken into consideration a report of the Town and Country Planning Board on the fifth day of March, One thousand nine hundred and fifty-seven, subject to the incorporation of certain further modifications, again approved an Interim Development Order by the Melbourne and Metropolitan Board of Works for the whole of the metropolitan area save and except the municipal districts of the City of Moorabbin and of the City of Broadmeadows.

The Interim Development Order provides that the use or development of any land, and the erection, construction or carrying out of any buildings or works on any land within the whole of the metropolitan area, save and except the municipal districts of the City of Moorabbin and of the City of Broadmeadows, is prohibited except in so far as such Order, or the Melbourne and Metropolitan Board of Works, pursuant to such Order, permits (absolutely or subject to any condition or conditions) the use or development of such land and the erection, construction or carrying out thereon of buildings or works.

No. 139.—2554/57.

A copy of the Interim Development Order and of the planning scheme prepared by the Melbourne and Metropolitan Board of Works for the whole of the metropolitan area (copies of which have been deposited in accordance with the provisions of the Town and Country Planning Acts) to which such order refers may be inspected at the office of the Melbourne and Metropolitan Board of Works, at the office of the Town and Country Planning Board, and as to so much of the said Order and the said planning scheme prepared by the Melbourne and Metropolitan Board of Works, and referred to in such Order as relates to land in the municipal district of any municipality at the office of such municipality.

Dated the sixth day of March, 1957.

C. F. TRATHAN,
Secretary.

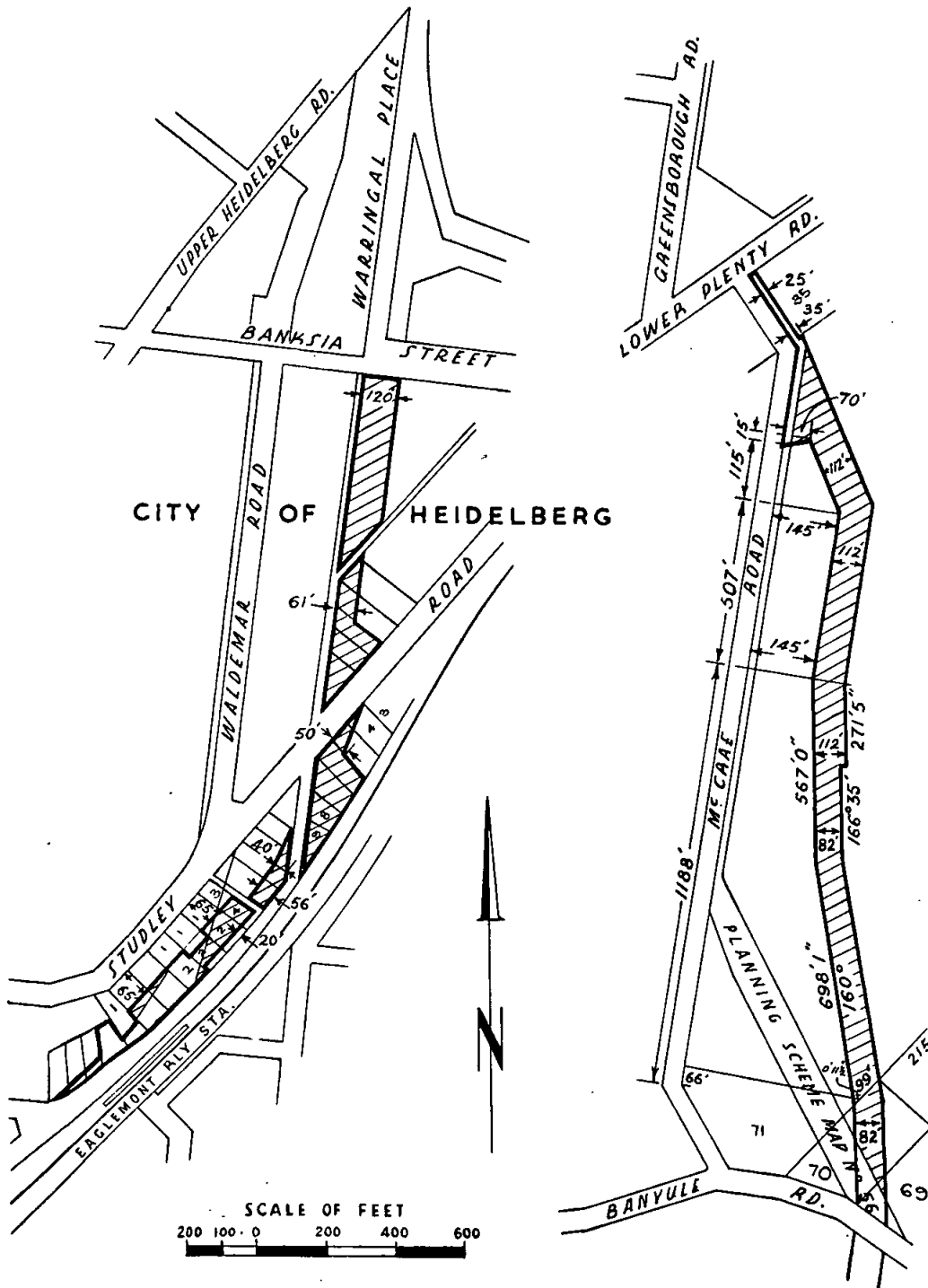
Set out hereunder are the modifications to the Interim Development Order made by the Melbourne and Metropolitan Board of Works for the whole of the metropolitan area, excluding the municipal districts of the City of Moorabbin and of the City of Broadmeadows, as again approved by the Governor in Council, notice of the approval of which is set forth above:—

1. In the First Schedule to the above-mentioned Order the reference to the whole of the municipal district of the City of Preston shall be deleted.

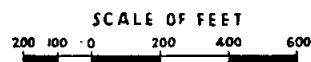
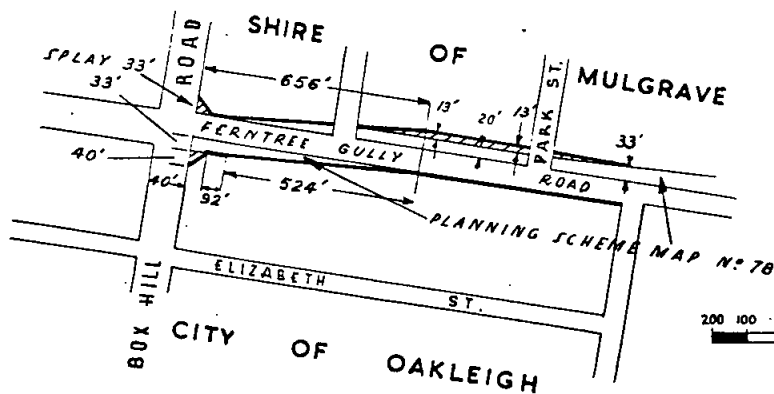
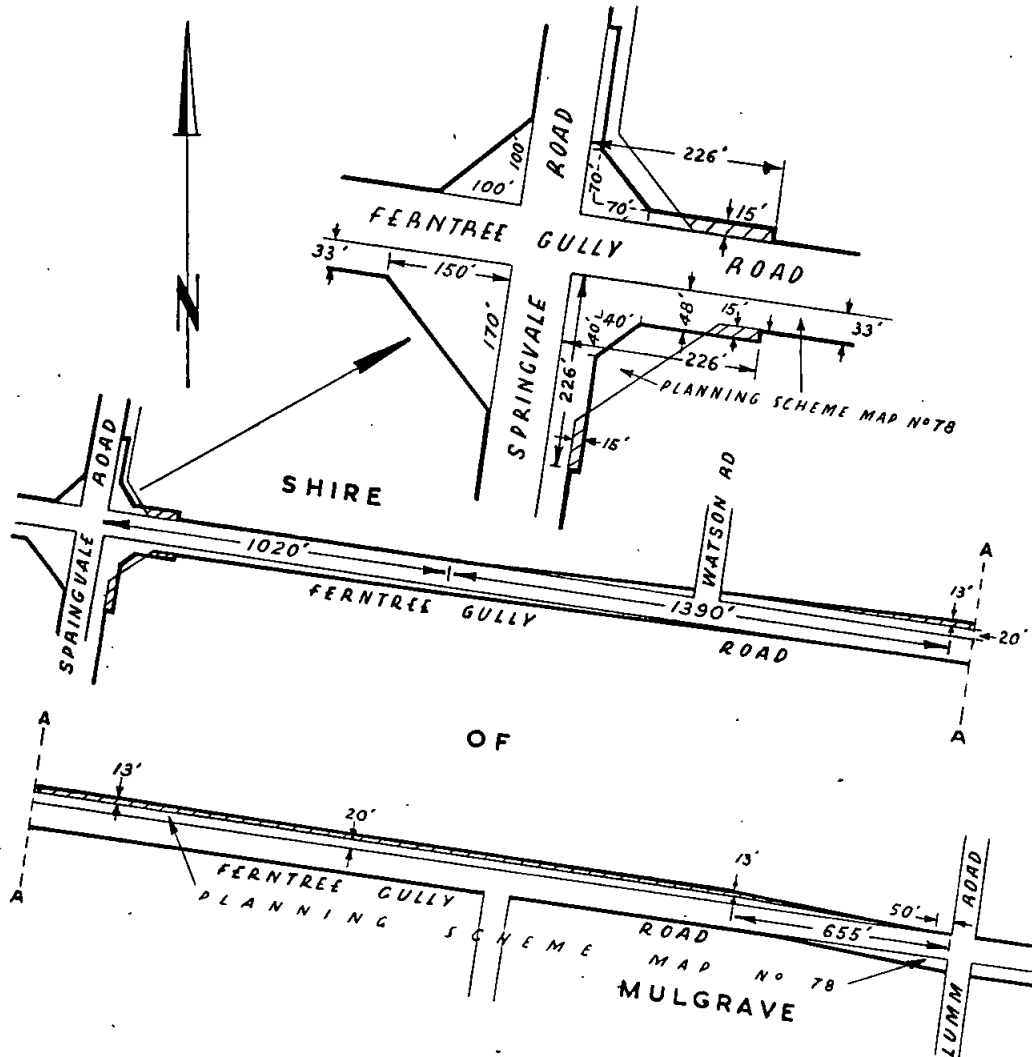
2. At the end of the Second Schedule there shall be inserted the following:—

PLAN Nº 17

LAND RESERVED FOR THE PURPOSE
OF A MAIN ROAD



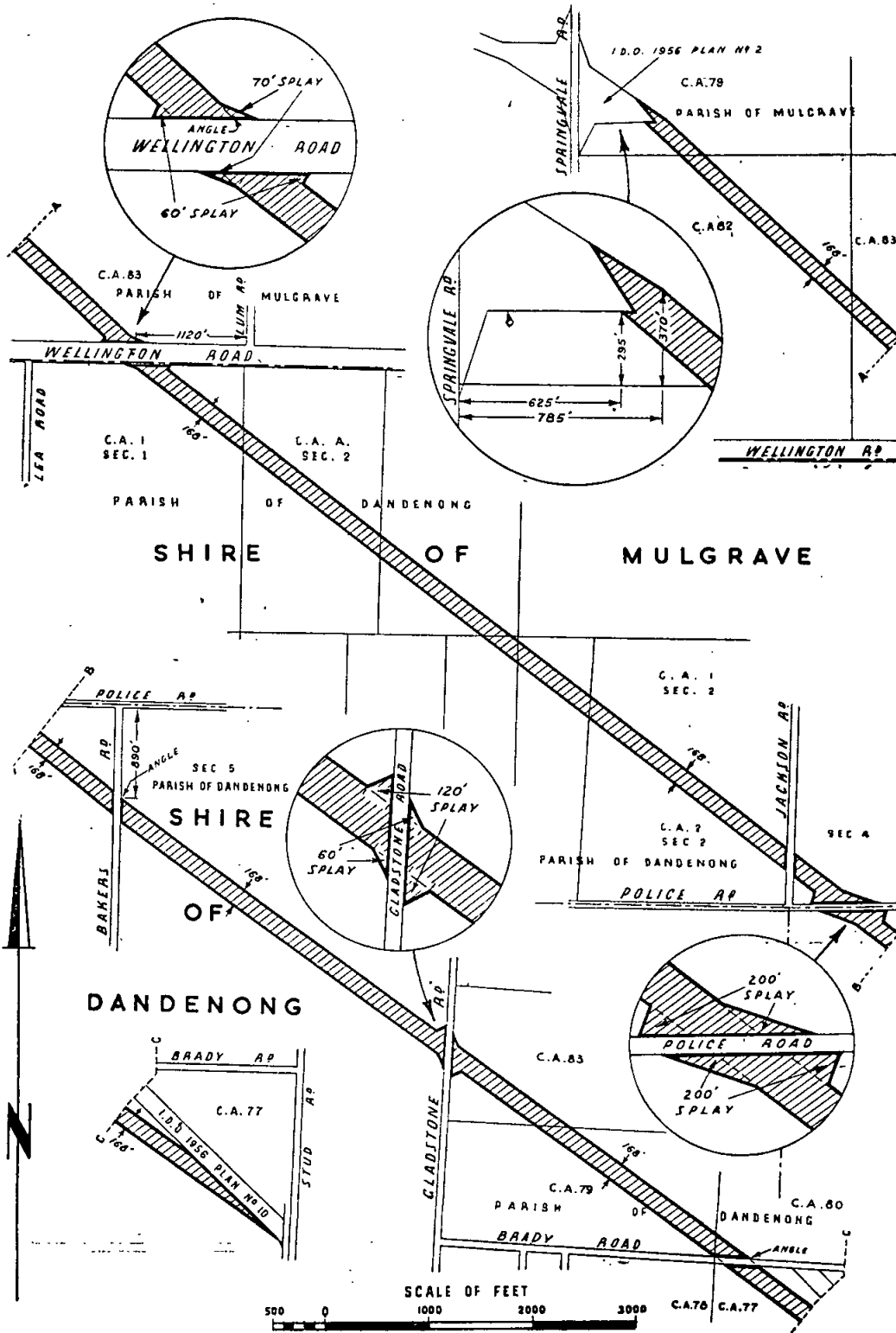
PLAN N^o 18
LAND RESERVED FOR THE PURPOSE OF
A SECONDARY ROAD



PLAN N^o 19

LAND RESERVED FOR THE PURPOSE

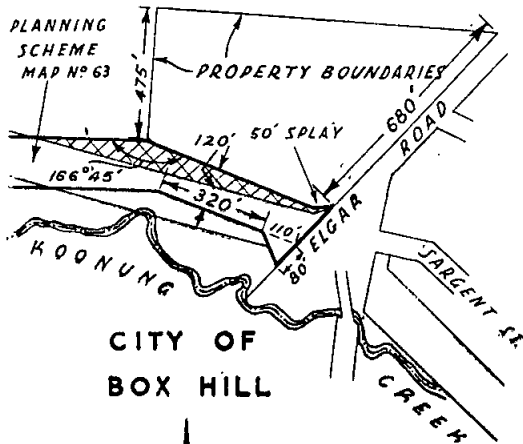
OF A MAIN ROAD



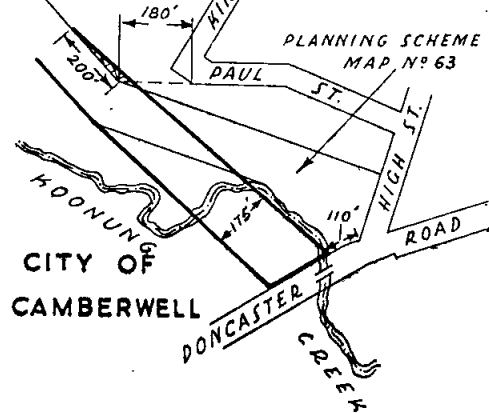
PLAN N° 20
LAND RESERVED FOR THE PURPOSE OF
MAIN AND SECONDARY ROADS

MAIN ROAD 
SECONDARY " 

SHIRE OF
DONCASTER & TEMPLESTOWE

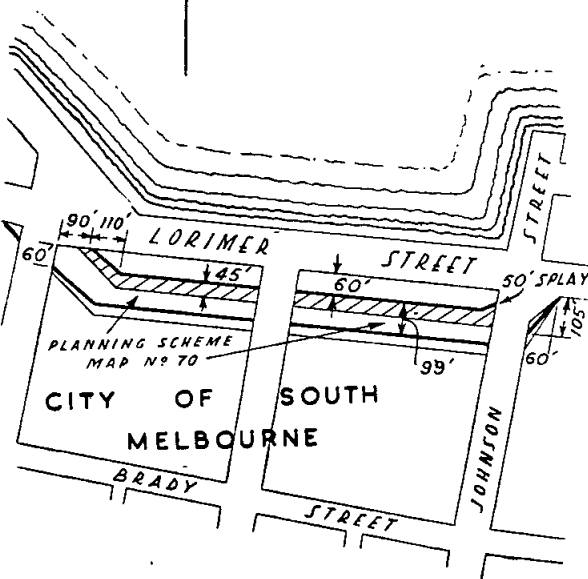
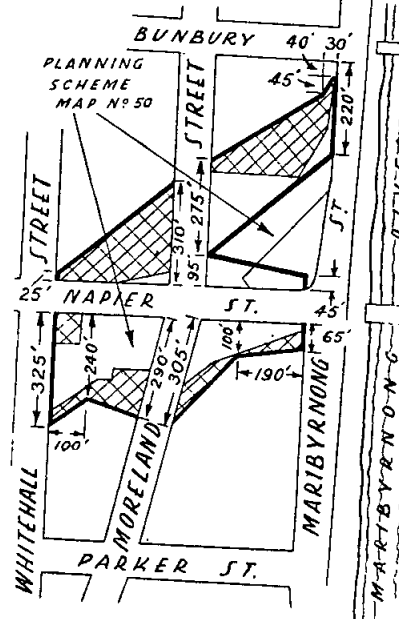


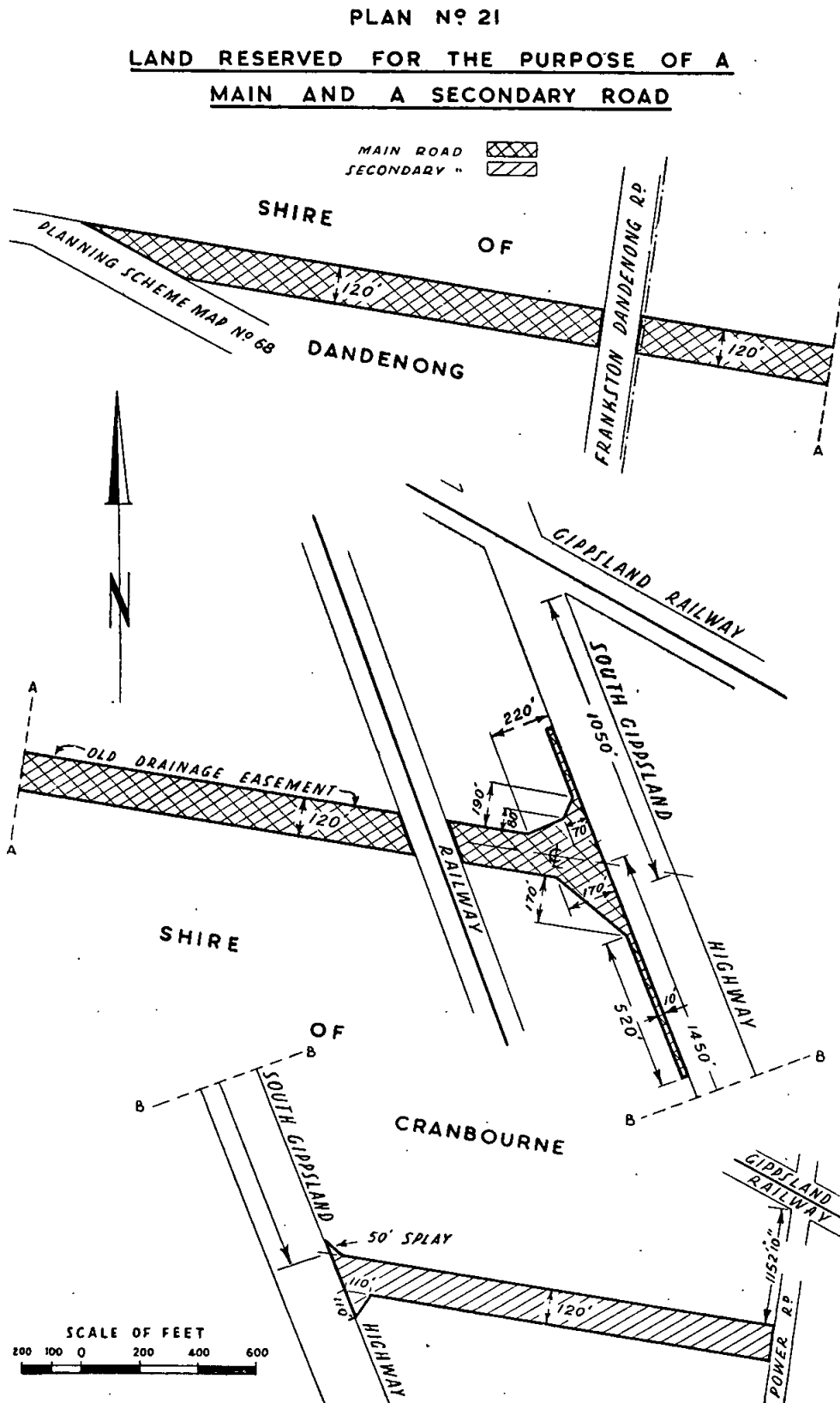
SHIRE OF
DONCASTER & TEMPLESTOWE



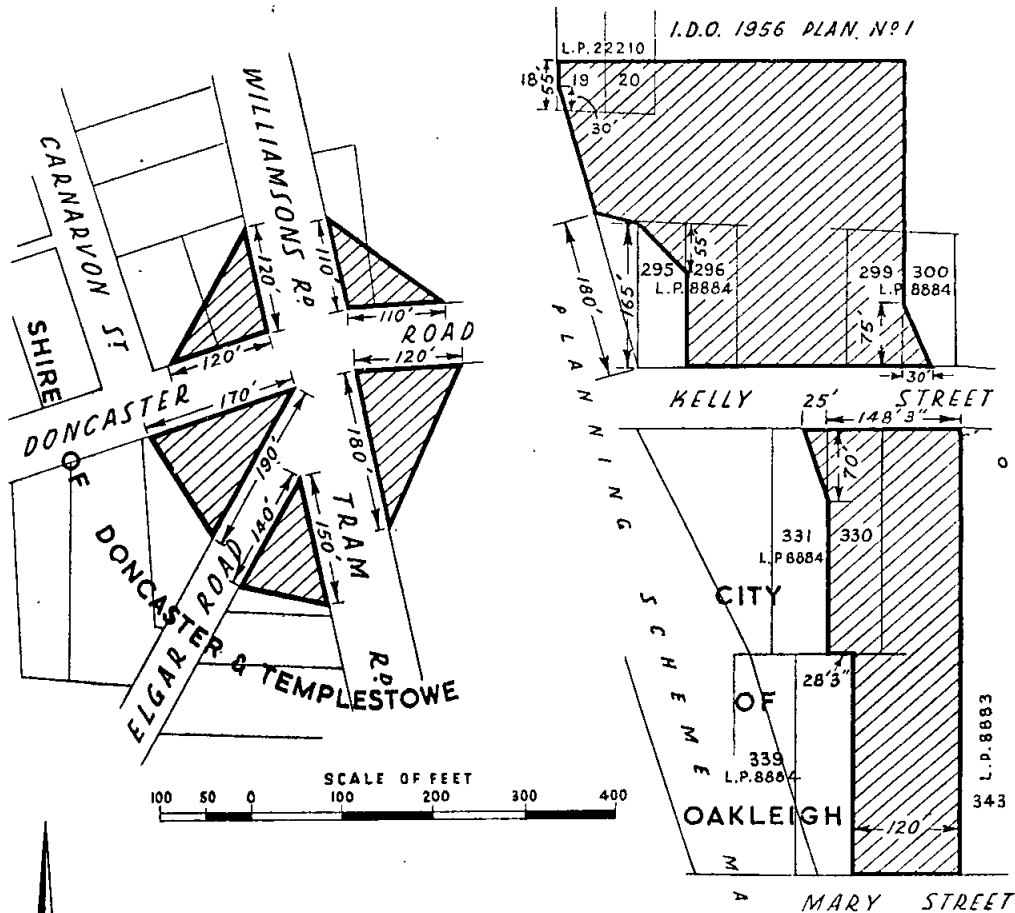
SCALE OF FEET
200 100 0 200 400 600

CITY OF
FOOTSCRAY

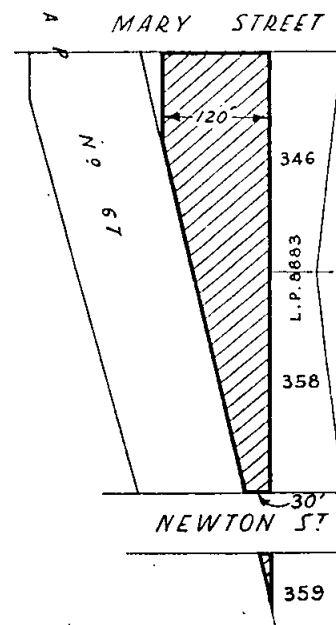
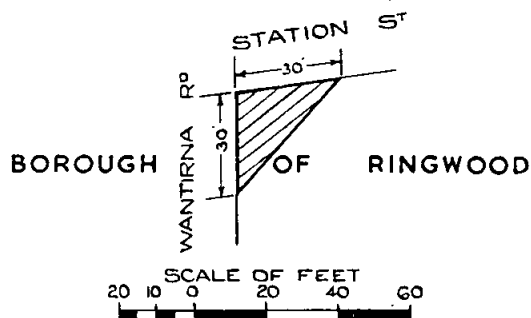




PLAN N^o 22
LAND RESERVED FOR THE PURPOSE
OF MAIN ROADS

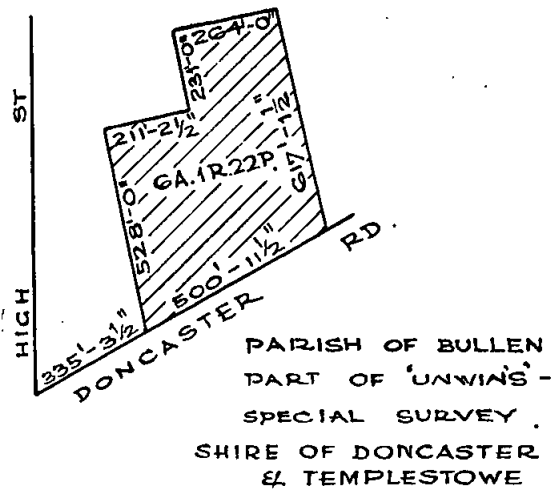
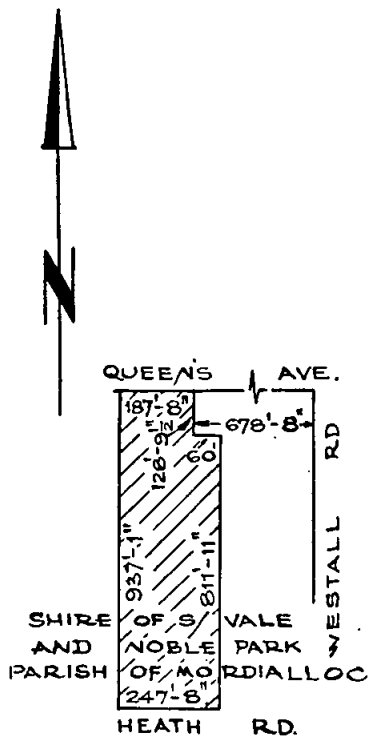
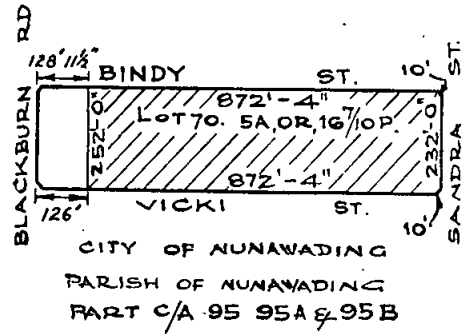
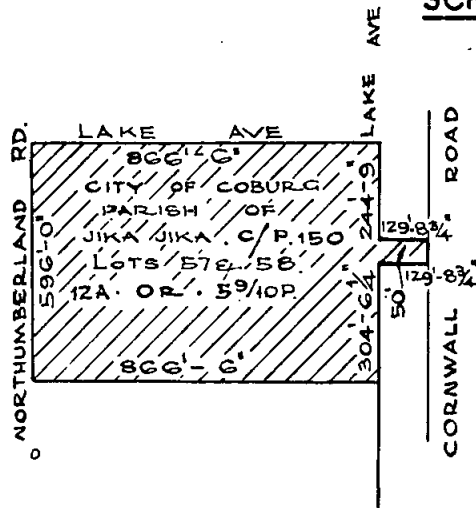


PLAN N^o 23
LAND RESERVED FOR THE
PURPOSE OF A
SECONDARY ROAD



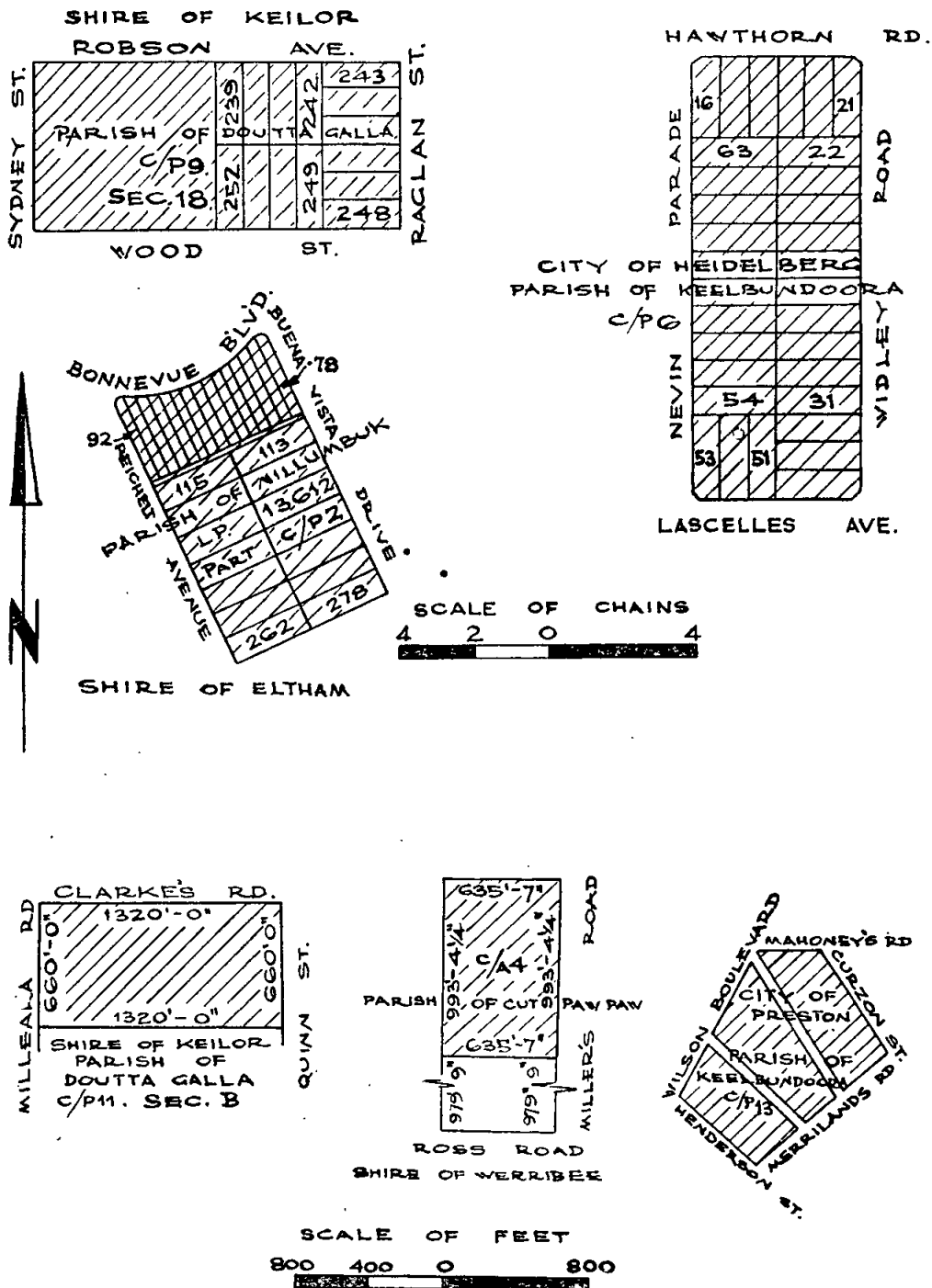
PLAN N^o 24

LAND RESERVED FOR PUBLIC PURPOSES

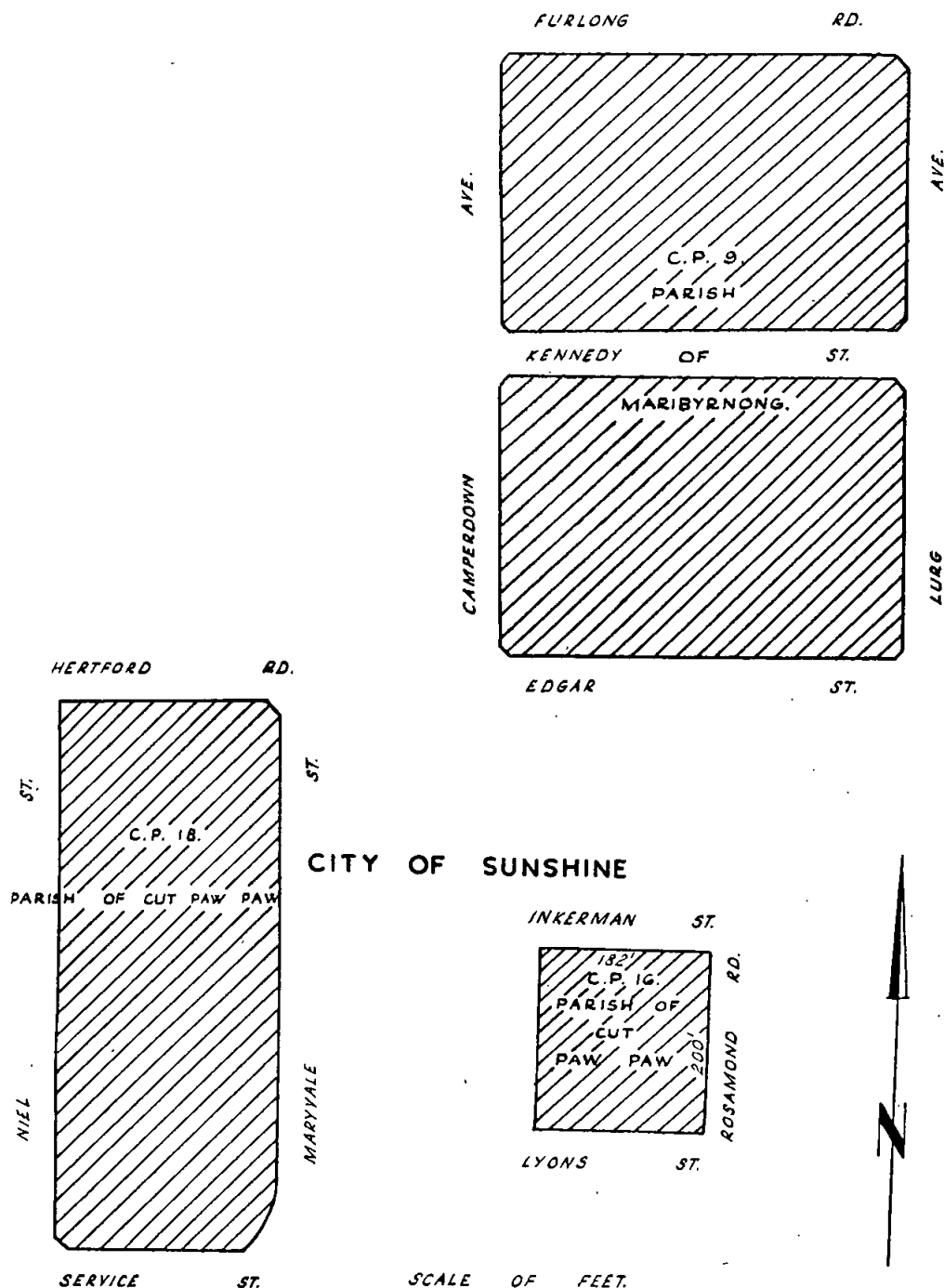
SCHOOLS

SCALE OF FEET
400 200 0 400

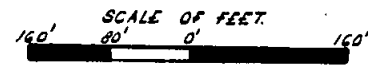
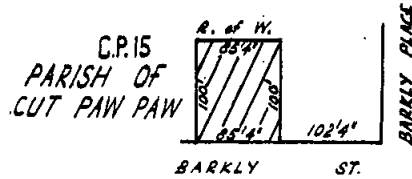
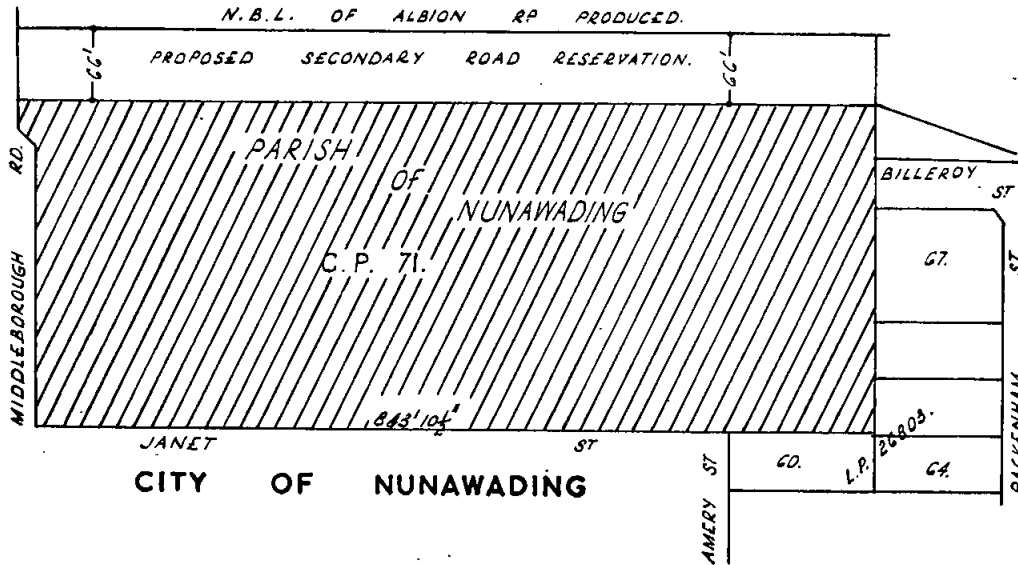
PLAN N^o 25
LAND RESERVED FOR PUBLIC PURPOSES
SCHOOLS



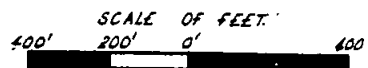
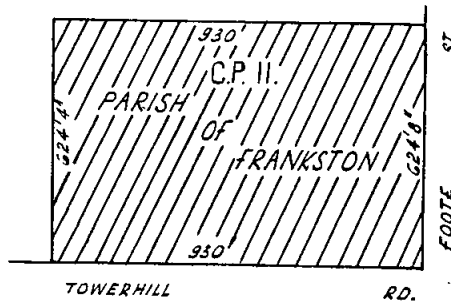
PLAN N^o 26
LAND RESERVED FOR PUBLIC PURPOSES
SCHOOLS



PLAN N^o 27
LAND RESERVED FOR PUBLIC PURPOSES
SCHOOLS

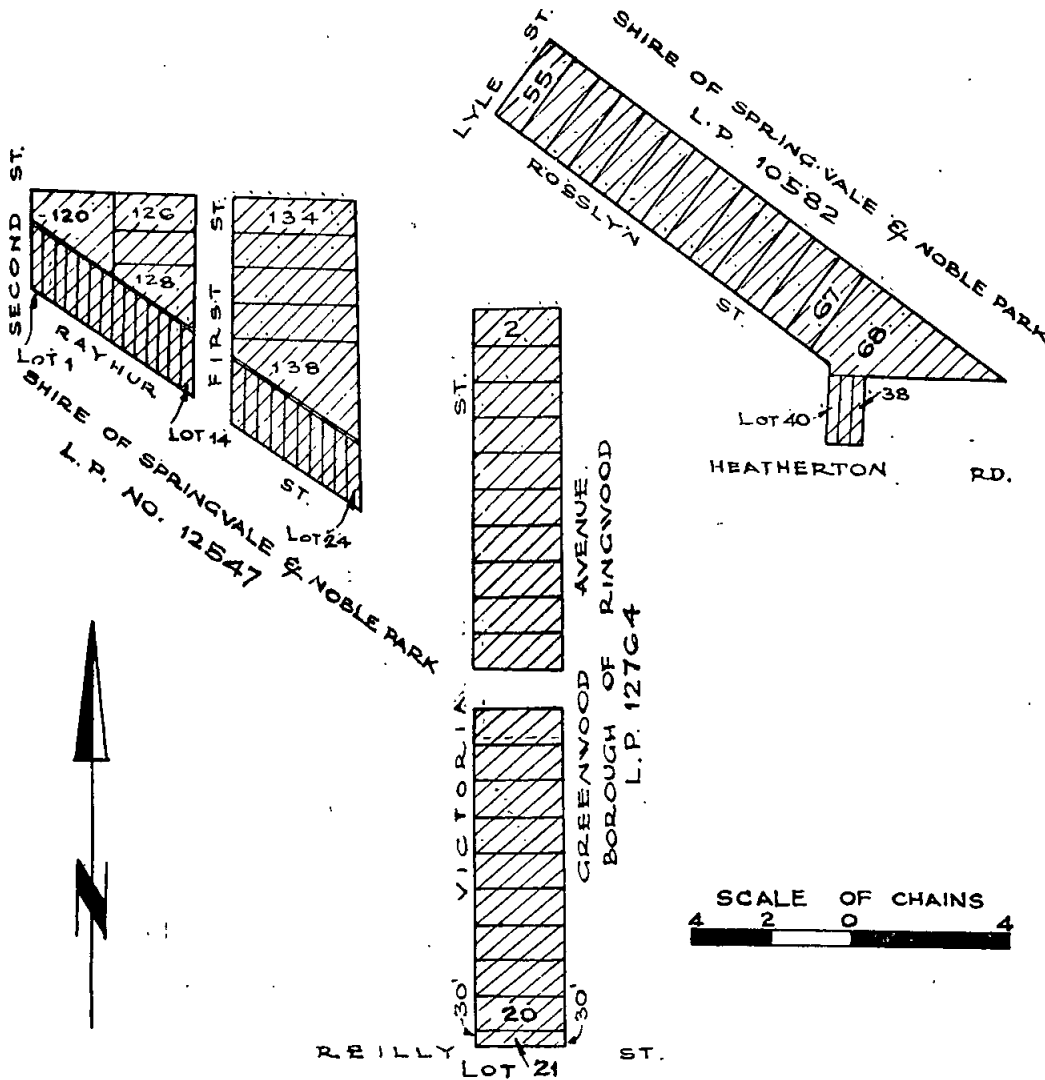


SHIRE OF FRANKSTON & HASTINGS



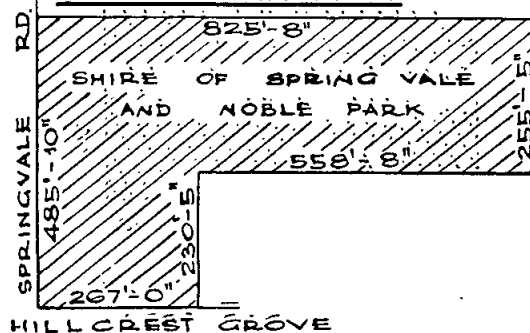
PLAN N^o 28

LAND RESERVED FOR THE PURPOSE
OF PUBLIC OPEN SPACE



LAND RESERVED FOR PUBLIC PURPOSES

LOCAL GOVERNMENT



Town and Country Planning Acts.
MELBOURNE AND METROPOLITAN BOARD OF
WORKS.

INTERIM DEVELOPMENT ORDER.

Notice of Approval.

IN pursuance of the powers conferred by the Town and Country Planning Acts, the Governor of the State of Victoria, by and with the advice of the Executive Council thereof, having taken into consideration a report of the Town and Country Planning Board on the fifth day of March, One thousand nine hundred and fifty-seven, subject to the incorporation therein of certain modifications, again approved an Interim Development Order by the Melbourne and Metropolitan Board of Works for the municipal district of the City of Moorabbin.

The Interim Development Order provides that the use or development of any land, and the erection, construction or carrying out of any buildings or works on any land within the above-mentioned municipal district, is prohibited except in so far as such Order, or the Melbourne and Metropolitan Board of Works, pursuant to such Order, permits (absolutely or subject to any condition or conditions) the use or development of such land and the erection, construction or carrying out thereof of buildings or works.

A copy of the Interim Development Order and of the planning scheme prepared by the Melbourne and Metropolitan Board of Works for the whole of the metropolitan area (copies of which have been deposited in accordance with the provisions of the Town and Country Planning Acts) to which such Order refers may be inspected at the office of the Melbourne and Metropolitan Board of Works, at the office of the Town and Country Planning Board, and the said Order and so much of the said planning scheme as relates to the municipal district of the above-mentioned municipality at the office of such municipality.

Dated the sixth day of March, 1957.

C. F. TRATHAN,
Secretary.

Set out hereunder are the modifications to the Interim Development Order made by the Melbourne and Metropolitan Board of Works for the municipal district of the City of Moorabbin as again approved by the Governor in Council, notice of the approval of which is set forth above:—

1. In clause 5 of the above-mentioned Order there shall be inserted after the words "City of Moorabbin Planning Scheme" where first occurring the words "Section 1 as amended by the City of Moorabbin Planning Scheme, section 1, amendment No. 1."

2. At the end of sub-clause (2) of clause 6 there shall be inserted the following paragraphs:—

"(d) being part of Crown portion 58, Parish of Moorabbin, County of Bourke, and being the land commencing at a point on the eastern alignment of Bignell-road 825 feet north of the northern alignment of South-road; thence northerly by the eastern alignment of Bignell-road for a distance of 411 ft. 10 in.; thence easterly by a line for a distance of 528 feet; thence southerly by a line for a distance of 411 ft. 10 in.; thence westerly by a line for a distance of 528 feet to the commencing point.

Public Purpose—Primary School.

(e) being part of Crown portion 36, Parish of Moorabbin, County of Bourke, and being the land commencing at the north-east corner of Bluff-road and William-street; thence northerly by the eastern alignment of Bluff-road for a distance of 641 ft. 11 in.; thence easterly by a line for a distance of 625 ft. 8 in.; thence southerly by a line for a distance of 641 ft. 11 in. to the northern alignment of William-street; thence westerly by the last-mentioned alignment for a distance of 625 ft. 8 in. to the commencing point.

Public Purpose—Primary School.

(f) being the land in the Parish of Moorabbin, County of Bourke, in each case, and described as follows:—

- (1) commencing at the south-east corner of Mackie-road and Paloma-street; thence easterly by the southern alignment of Paloma-street for a distance of 10 feet; thence southerly by a line to a point on the northern alignment of Gowrie-street 10 feet east of the eastern alignment of Mackie-road; thence westerly by the northern alignment of Gowrie-street to the eastern alignment of Mackie-road; thence northerly by the last-mentioned alignment to the commencing point;
- (2) commencing at the south-east corner of Mackie-road and Gowrie-street; thence easterly by the southern alignment of Gowrie-street for a distance of 10 feet; thence southerly by a line to a point on the northern alignment of Orange-street 10 feet east of the eastern alignment of Mackie-road; thence westerly by the northern alignment of Orange-street to the eastern alignment of Mackie-road; thence northerly by the last-mentioned alignment to the commencing point;
- (3) commencing at the south-east corner of Mackie-road and Orange-street; thence easterly by the southern alignment of Orange-street for a distance of 10 feet; thence southerly by a line to a point on the northern alignment of Tudor-street 10 feet east of the eastern alignment of Mackie-road; thence westerly by the northern alignment of Tudor-street to the eastern alignment of Mackie-road; thence northerly by the last-mentioned alignment to the commencing point.

Public Purpose—Main Road.

Town and Country Planning Acts.
MELBOURNE AND METROPOLITAN BOARD OF
WORKS.

INTERIM DEVELOPMENT ORDER.

Notice of Approval.

IN pursuance of the powers conferred by the Town and Country Planning Acts, the Governor of the State of Victoria, by and with the advice of the Executive Council thereof, having taken into consideration a report of the Town and Country Planning Board on the fifth day of March, One thousand nine hundred and fifty-seven, again approved an Interim Development Order by the Melbourne and Metropolitan Board of Works for the municipal district of the City of Broadmeadows.

The Interim Development Order provides that the use or development of any land, and the erection, construction or carrying out of any buildings or works on any land within the above-mentioned municipal district, is prohibited except in so far as such Order, or the Melbourne and Metropolitan Board of Works, pursuant to such Order, permits (absolutely or subject to any condition or conditions) the use or development of such land, and the erection, construction or carrying out thereon of buildings or works.

A copy of the Interim Development Order and of the planning scheme prepared by the Melbourne and Metropolitan Board of Works for the whole of the metropolitan area (copies of which have been deposited in accordance with the provisions of the Town and Country Planning Acts) to which such Order refers may be inspected at the office of the Melbourne and Metropolitan Board of Works, at the office of the Town and Country Planning Board, and the said Order and so much of the said planning scheme as relates to the municipal district of the above-mentioned municipality at the office of the municipality.

Dated the sixth day of March, 1957.

C. F. TRATHAN,
Secretary.



VICTORIA GOVERNMENT GAZETTE

Published by Authority

[Registered at the General Post Office, Melbourne, for transmission by post as a newspaper.]

No. 140]

TUESDAY, MARCH 26

[1957

Milk Board Acts.

SPECIFIED DAIRIES.

After inquiry, conducted pursuant to the provisions of section 22 of the Milk Board Acts, the Milk Board doth by this notice—

- (1) hereby specify the dairies shown in Schedule A herein as dairies from which milk may be sold or distributed within a milk district;

- (2) hereby specify the dairies shown in Schedule B herein as dairies at which milk may be sold by retail for delivery only at those dairies;
(3) hereby cancel, as from the date hereof, the licences held under Part II. of the *Milk and Dairy Supervision Act 1928* in respect of such dairies within a milk district as are not specified in this notice.

SCHEDULE A.

DAIRIES WITHIN A MILK DISTRICT FROM WHICH MILK MAY BE SOLD OR DISTRIBUTED WITHIN THE METROPOLITAN AND DANDENONG RANGES MILK DISTRICT

MUNICIPAL DISTRICT—BOX HILL.

DAIRIES—DELIVERY.

Present Holder of Licence; Location.

Ireland's Blackburn Dairy Pty. Ltd.; 1070 Whitehorse-road, Box Hill.
Pollock, W. J.; 3 Goodwood-street, Surrey Hills.
R.S.T. Pty. Ltd.; 779 Station-street, Box Hill.
Victorian Dairies Ltd.; 25 Roslyn-street, Burwood.
White, G. F.; 9 Medway-street, Box Hill.
Whitehorse Dairies Pty. Ltd.; 461 Station-street, Box Hill.

MUNICIPAL DISTRICT—BRIGHTON.

DAIRIES—DELIVERY.

Present Holder of Licence; Location.

Cranbourne Dairies Pty. Ltd.; 96 Cochrane-street, Gardenvale.
Cranbourne Dairies Pty. Ltd.; 173 New-street, Brighton.
Dark, H. G. E., H. J. E., and W. G. E. (trading as Alderney Park Dairy); 419 Bay-street, North Brighton.
Higgins, J. A. A.; 31 Dendy-street, Middle Brighton.
Southern Dairies Ltd.; 14 Ferguson-street, Brighton.
Southern Dairies Ltd.; 701-3 Hampton-street, Middle Brighton.
Southern Dairies Ltd.; 755 Hampton-street, Brighton.

MUNICIPAL DISTRICT—BROADMEADOWS.

DAIRIES—DELIVERY.

Present Holder of Licence; Location.

Kelly, P. C.; 391 Pascoe Vale-road, North Essendon.
Metropolitan Dairies; Blenheim-street, Glenroy.

DAIRIES—DAIRY FARMS AND DELIVERY DAIRIES.

Hatty, E.; Greenvale P.O.
Kowarzik, K.; Broadmeadows-road, Tullamarine.
Palmer, E. W.; Broadmeadows-road, Tullamarine.

No. 140.—2218/57.

MUNICIPAL DISTRICT—BRUNSWICK.

DAIRIES—DELIVERY.

Present Holder of Licence; Location.

Cahill, T.; 94 Melville-road, West Brunswick.
Croftbank Dairies Ltd.; 234-6 Victoria-street, Brunswick West.
McCormack, W.; 42 Glenlyon-road, Brunswick.
Mernda Dairies Pty. Ltd.; 87 Barkly-street, East Brunswick.
O'Connor, M.; 179 Union-street, Brunswick West.
Parry, L.; 292 Albion-street, Brunswick West.
Parry, L.; 206 Dawson-street, Brunswick West.
Wildes, C. H. and Barry, G. R.; 134 Mitchell-street, Brunswick.

MUNICIPAL DISTRICT—CAMBERWELL.

DAIRIES—DELIVERY.

Present Holder of Licence; Location.

Associated Dairies Ltd.; 333 High-street, Ashburton.
Bellett and Cook Pty. Ltd.; 123-7 Camberwell-road, Camberwell.
Bignell, A. C.; 6 Parring-road, Balwyn.
Costello, M. (trading as Mrs. M. Costello), 179 Mont Albert-road, Canterbury.
Crump Bros. Pty. Ltd.; 6 Benson-street, Surrey Hills.
Crump Bros. Pty. Ltd.; 200 Mont Albert-road, Canterbury.
Ireland, R. and Slattery, P.; 313 Canterbury-road, Canterbury.
Model Dairy Ltd.; 250 Belmore-road, Balwyn.
Philpotts, S. V.; Walnut-street, North Balwyn.
Pritchard, D. E. and N. W.; 48 Park-road, Glen Iris.

MUNICIPAL DISTRICT—CAULFIELD.

DAIRIES—DELIVERY.

Present Holder of Licence; Location.

Coram, B. L.; 49 Kangaroo-road, Murrumbeena.
 Girling, F. C., and Hanna, E. E.; 423 North-road, Ormond.
 Green, R. and Son; 6 Queen's-avenue, Caulfield.
 Hamilton, L. and I.; 68 Carlingford-street, Caulfield.
 Maidment, E.; 193 Balaclava-road, Caulfield.
 Maidment, P. T.; 6 Cromwell-street, Caulfield.
 Morrison, L. T.; 94 Kooyong-road, Caulfield.
 Oakes, W. A. and Sons Pty. Ltd.; 308 Koornang-road, Carnegie.
 Parton, E. M. and M. (trading as Parton's Dairy); 306 Hawthorn-road, Caulfield.
 Porter, G. A. and K. R. (trading as Porter Bros.); 19 Melton-avenue, Ormond.
 Rutledge, D. L. and M. J.; 74 Moonya-road, Murrumbeena.
 Sanders, S. J.; 33 Kangaroo-road, Murrumbeena.
 White, E. J.; 4 Lake-street, Carnegie.
 Whyte, F. and S. (trading as F. Whyte and Son); 13 Lloyd-avenue, Caulfield.

MUNICIPAL DISTRICT—CHELSEA.

DAIRIES—DELIVERY.

Present Holder of Licence; Location.

Doran, B. F.; 9 Catherine-avenue, Chelsea.
 Kinross Dairy Pty. Ltd.; 282 Nepean Highway, Edithvale.

MUNICIPAL DISTRICT—COBURG.

DAIRIES—DELIVERY.

Present Holder of Licence; Location.

Connell, M. P. J.; 39 Belgrave-street, Coburg.
 Croftbank Dairies Ltd.; 170 Gordon-street, Coburg.
 Gilmour's Dairy Pty. Ltd.; 114 Derby-street, Pascoe Vale.
 Gilmour's Dairy Pty. Ltd.; 21 Barrow-street, Coburg.
 Horder, Albert; 98 Rennie-street, Coburg.
 McKay, Andrew; 21 Geake-street, Coburg.
 McKay, Andrew; 56 Spry-street, Coburg.
 Short, F. T.; 29 Short's-road, Coburg North.
 Stranger, J.; 31 Nicholson-street, Coburg East.

MUNICIPAL DISTRICT—COLLINGWOOD.

DAIRIES—DELIVERY.

Present Holder of Licence; Location.

Cutts, A. W. M.; 18 Kcele-street, Collingwood.
 Vincent, C. A. (trading as F. J. Vincent and Sons Pty. Ltd.); 71 Hotham-street, Collingwood.

MUNICIPAL DISTRICT—DANDENONG.

DAIRIES—DELIVERY.

Present Holder of Licence; Location.

Associated Dairies Ltd.; 61 McCrae-street, Dandenong.
 Associated Dairies Ltd.; 49 Robinson-street, Dandenong.
 Associated Dairies Ltd.; 3 Ronald-street, Dandenong.

MUNICIPAL DISTRICT—DONCASTER AND TEMPLESTOWE.

DAIRIES—DELIVERY.

Present Holder of Licence; Location.

Doncaster Dairy Pty. Ltd.; cnr. Main and Tram-roads, Doncaster.
 Victorian Dairies Ltd.; Yarra-street, Warrandyte.

DAIRIES—DAIRY FARMS AND DELIVERY DAIRIES.

Heywood, R. W., and Davis, D.; Main-road, Doncaster.
 Lang, J.; Yarra-street, Warrandyte.
 Model Dairy Ltd.; High-street, Lower Templestowe.

MUNICIPAL DISTRICT—ELTHAM.

DAIRIES—DELIVERY.

Present Holder of Licence; Location.

Hill, R. A. and J. E.; Bible-street, Eltham.
 Jones, E. J., J. E. and C.; Curtain-street, Hurstbridge.
 Mohr, F. H., J. E. and R.; Main-street, Montmorency.

DAIRIES—DAIRY FARMS AND DELIVERY DAIRIES.

Alford, S. W.; Buttermen's Track, St. Andrews.
 Bond, F. J.; Lower Plenty Post Office.
 Cox, J.; Hurstbridge.
 Cracknell, C. R.; Panton Hill.
 Richardson, R. G.; Smith Gully.
 Steinman, C.; St. Andrews.
 Vandenharn, H.; Yarra Glen.

MUNICIPAL DISTRICT—ESSENDON.

DAIRIES—DELIVERY.

Present Holder of Licence; Location.

Barrett, R. L.; 24 Violet-street, Essendon.
 Coghlan, M.; 31 Robinson-street, Moonee Ponds.
 Crockford, B. M. and Sons, Pty. Ltd.; 99 Epsom-road, Ascot Vale.
 Tighe, Hugh, 70 Lincoln-road, Essendon.
 Tighe, J.; 151 Eglinton-street, Moonee Ponds.
 Tighe, R. J.; 172 Pascoe Vale-road, Moonee Ponds.
 Travancore Dairies Pty. Ltd.; 200 Keilor-road, Essendon.
 Travancore Dairies Pty. Ltd.; 209 Buckley-street, Essendon.
 Williamson, V.; 9 Lawson-street, Moonee Ponds.
 Wray, R. and R. G. (trading as R. Wray and Son); 51 Margaret-street, Moonee Ponds.

MUNICIPAL DISTRICT—FERNTREE GULLY.

DAIRIES—DELIVERY.

Present Holder of Licence; Location.

Braithwaite, W. M.; Old Menzies Creek-road, Menzies Creek.
 Brown, Herbert; 230 Dorset-road, Boronia.
 Childs, E. and E. V.; cnr. Bayview and Emerald-roads, Belgrave.
 Cook, H. J., Hollyhill Dairy Pty. Ltd.; Sassafras.
 Coomill Dairy Pty. Ltd.; Ivy-street, Kallista.
 Gillies, A. I. and J. M.; Main-road, Tecoma.
 Jungwirth, L. E.; Lower Ferntree Gully.
 Leggett, H. and C.; Monbulk-road, Emerald.
 McIntyre, C. (Mrs.); 343 Dorset-road, Boronia.
 Pollock, D. M.; Belgrave South.
 Rosewarne, K. R.; 175 Mountain-highway, Bayswater.
 Tovey, L. W.; Main-road, Upper Ferntree Gully.

DAIRIES—DAIRY FARMS AND DELIVERY DAIRIES.

Nicholls, E. T.; Upper Ferntree Gully.
 Van Suylen, J. F.; Main-road, Lower Ferntree Gully.

MUNICIPAL DISTRICT—FITZROY.

DAIRIES—DELIVERY.

Present Holder of Licence; Location.

Collins, W. T.; 37 Barkly-street, North Fitzroy.
 Gilchrist, R. A.; 487 George-street, Fitzroy.
 Greig, O. J.; 45 Kneen-street, North Fitzroy.
 Kinsella, T. J.; 52 Woodside-street, North Fitzroy.
 Larcher, H. and Son, (Fitzroy) Pty. Ltd.; 45 Moor-street, Fitzroy.
 Metropolitan Dairies Ltd.; 218 Nicholson-street, Fitzroy.
 Timmins, C. H.; 79 Best-street, North Fitzroy.

MUNICIPAL DISTRICT—FLINDERS.

DAIRIES—DELIVERY.

Present Holder of Licence; Location.

Brooks, K. and B.; Pier-street, Dromana.
 Cottler, J. A.; St. Paul's-road, Sorrento.
 Gomm, G. E. C.; Wood-street, Flinders.
 Jennings, G. E.; Nepean Highway, Rosebud.
 Jennings, W. G.; Rye.
 Marshall, B. R., and Dickson, H. B.; Main-road, Crib Point.
 Marshall, B. R., and Dickson, H. B.; cr. Florida and Alexander avenues, Somers.

DAIRIES—DAIRY FARMS AND DELIVERY DAIRIES.

Dyson, E. (Mrs.); Tower-road, Dromana.
 Edwards, F. E. (Mrs.); Red Hill South.
 Wurlod, W. M.; Shoreham.

MUNICIPAL DISTRICT—FOOTSCRAY.

DAIRIES—DELIVERY.

Present Holder of Licence; Location.

Carrick, H. A., and E. M.; 17 Severn-street, Yarraville.
 Cornwell, C.; 34 Walter-street, Footscray.
 Cornwell, R.; 36 Moore-street, Footscray.
 Cousins, L. W., and A.; 507 Barkly-street, Footscray.
 Dunstan, L. J.; 55 Williamstown-road, Footscray.
 Edwards, A. L.; 117 Cowper-street, Footscray.
 Loft's Dairies Pty. Ltd.; 43 Droop-street, Footscray.
 Price, L. W.; 186 Victoria-street, Footscray.
 Riddell, S. B. H., and L. (Trading as the Bendigo Dairy); 59 Commercial-road, Footscray.
 Scott, F. M., and T. A., and Cousins, L. W., and A. F. (trading as Scott's Dairy); 10 Schild-street, Yarraville.
 Templar, H. C.; 4 Stone-street, Yarraville.
 Travancore Dairies Pty. Ltd.; 36-38 Clive-street, Footscray.
 Turner, A. R. (Mrs.); 9 Kingsville-street, West Footscray.

MUNICIPAL DISTRICT—FRANKSTON AND HASTINGS.

DAIRIES—DELIVERY.

Present Holder of Licence; Location.

Arthur Bros. Pty. Ltd.; 30 Playne-street, Frankston.
Dickson, A. S.; High-street, Hastings.

DAIRIES—DAIRY FARMS AND DELIVERY DAIRIES.

Bell, G.; Hastings-road, Somerville.
Earley, J. A.; Hastings.
Franke, C. S., and B. H.; Webb's-road, Somerville.
Oates, H.; Cranbourne-road, Frankston.
Smedley, M. A.; Tyabb.

MUNICIPAL DISTRICT—HAWTHORN

DAIRIES—DELIVERY.

Present Holder of Licence; Location.

Aberton, I. S. L.; 787 Burwood-road, Hawthorn.
Fordred, A. W., and B. M.; 284 Barkers-road, Hawthorn.
Goddard, R. J., and J.; 173 Riversdale-road, Hawthorn.
Ireland's Dairy Pty. Ltd.; 2 Neave-street, Hawthorn.
Ireland's Dairy Pty. Ltd.; 220 Rathmines-road, Hawthorn East.

MUNICIPAL DISTRICT—HEIDELBERG.

DAIRIES—DELIVERY.

Present Holder of Licence; Location.

Carlson's Dairy, 5 Geneva-street, Alphington.
Cutts, G. A., Pty. Ltd.; 181 Heidelberg-road, Fairfield.
Eaglemont Dairy Pty. Ltd.; 34 Alandale-road, Heidelberg.
Hodgson, H. G. (trading as L. Hodgson and Son); 14 Yarralea-street, Alphington.
Metropolitan Dairies Ltd.; cnr. Brassey-avenue and Lower Plenty-road, Rosanna.
Metropolitan Dairies Ltd.; 165 Ford-street, Ivanhoe.
Metropolitan Dairies Ltd.; 7 Porter-road, West Heidelberg.
Spain, C. A.; 718-720 Heidelberg-road, Alphington.
Trist, H. P.; Grimshaw-street, Greensborough.

DAIRIES—DAIRY FARMS AND DELIVERY DAIRIES.

Lierse, E. O.; Plenty, via Diamond Creek.
Pepper, D. S.; "Mountain View," Wattle Glen.

MUNICIPAL DISTRICT—KEILOR.

DAIRIES—DELIVERY.

Present Holder of Licence; Location.

Croftbank Dairies Pty. Ltd.; Main-road, East St. Albans.

DAIRIES—DAIRY FARMS AND DELIVERY DAIRIES.

Butler, C. C.; Fosters-road, Tullamarine.

MUNICIPAL DISTRICT—KEW.

DAIRIES—DELIVERY.

Present Holder of Licence; Location.

Elite Dairy Pty. Ltd.; 1401 Burke-road, East Kew.
Imperial Dairy Pty. Ltd.; 9 Brougham-street, Kew.
Imperial Dairy Pty. Ltd.; 33 Parkhill-road, East Kew.
Model Dairy Ltd.; 131-133 Cotham-road, Kew.
White, M. J., and Sons; 52 Willsmere-road, North Kew.

MUNICIPAL DISTRICT—LILYDALE.

DAIRIES—DELIVERY.

Present Holder of Licence; Location.

Croydon Dairies Pty. Ltd.; 329 Dorset-road, Croydon.
Croydon, Dairy Pty. Ltd.; Henry-road, Croydon.
Dunbar, J. S.; "Hazeldene," Mt. Dandenong.
White, A. T.; Silvan.

DAIRIES—DAIRY FARMS AND DELIVERY DAIRIES.

Dower, R. W.; Main-road, Mt. Dandenong.
Read, N. L.; Seville.
Ritchie, R.; Colchester-road, Kilsyth.
Underwood, H.; Ingram-road, Lilydale.

MUNICIPAL DISTRICT—MALVERN.

DAIRIES—DELIVERY.

Present Holder of Licence; Location.

Associated Dairies Ltd.; 1438-1446 High-street, Glen Iris.
Associated Dairies Ltd.; 1133-1139 Malvern-road, Malvern.
Baldwin, A. C., and Jessie; 1495 Malvern-road, Glen Iris.
Coghlan, E.; 300 Waverley-road, East Malvern.
Cranbourne Dairies Pty. Ltd.; 137 Darling-road, East Malvern.
Cranbourne Dairies Pty. Ltd.; 100 Tooronga-road, East Malvern.
Jones, E. L.; 105 Wattletree-road, Armadale.
Kilpatrick, J., and J. (trading as J. J. Kilpatrick); 141 Waverley-road, East Malvern.

MUNICIPAL DISTRICT—MALVERN—continued.

DAIRIES—DELIVERY—continued.

Present Holder of Licence; Location.

Kyle, T., and A. (trading as T. Kyle and Son); 1721-3 Malvern-road, Glen Iris.
Love, R. H., S. G., and S. D.; 33 Moama-road, East Malvern.
Raper, A. L., and McLean, B. W.; 36 Bowen-street, Chadstone.
Stocks, E. J.; cnr. Waverley and Warrigal-roads, Oakleigh.
Victorian Dairies Pty. Ltd.; 60 Belgrave-road, East Malvern.

MUNICIPAL DISTRICT—MELBOURNE (CARLTON).

DAIRIES—DELIVERY.

Present Holder of Licence; Location.

Pahoff, Philip, (trading as M. Pahoff and Son); 183. McPherson-street, North Carlton.

MUNICIPAL DISTRICT—MELBOURNE (FLEMINGTON AND KENSINGTON).

DAIRIES—DELIVERY.

Present Holder of Licence; Location.

Drouin Co-operative Butter Factory Co. Ltd.; 14 Smith-street, Kensington.
Travancore Dairies Pty. Ltd.; 7 Kent-street, Ascot Vale.

MUNICIPAL DISTRICT—MELBOURNE (NORTH).

DAIRIES—DELIVERY.

Present Holder of Licence; Location.

Carlisle, J. E.; 45 Melrose-street, North Melbourne.
North Melbourne Dairies Pty. Ltd.; 308 Dryburgh-street, North Melbourne.

MUNICIPAL DISTRICT—MOORABBIN.

DAIRIES—DELIVERY.

Present Holder of Licence; Location.

Bland, L. G., E. L., and G. R.; 78 Bendigo-avenue, Bentleigh.
Dairymen and Farmers United Milk Co. Ltd.; East Boundary-road, Bentleigh.
Follett, W. A.; Old Dandenong-road, Heatherton.
Henderson, L. and K. J.; 863 Nepean Highway, Moorabbin.
Moule, J. D.; 24 Station-street, Cheltenham.
Southern Dairies Ltd.; 15 South-avenue, Moorabbin.
Southern Dairies Ltd.; 33 Wickham-road, Moorabbin.
Victorian Dairies Ltd.; 505 Centre-road, Bentleigh.
White, M. and Sons; 422-426 Warrigal-road, Oakleigh South.

MUNICIPAL DISTRICT—MORDIALLOC.

DAIRIES—DELIVERY.

Present Holder of Licence; Location.

Kinross Dairy Pty. Ltd.; 66 Barkly-street, Mordialloc.
Cranbourne Dairies Pty. Ltd.; 74 Como Parade, Parkdale.

MUNICIPAL DISTRICT—MORNINGTON.

DAIRIES—DELIVERY.

Present Holder of Licence; Location.

Arthur Bros. Dairies Pty. Ltd.; 15 Vancouver-street, Mornington.
Dickson, A. S.; 79 Main-street, Mornington.

MUNICIPAL DISTRICT—MULGRAVE.

DAIRIES—DELIVERY.

Present Holder of Licence; Location.

Cranbourne Dairies Pty. Ltd.; High Street-road, Ashburton.
Mulgrave Dairies Pty. Ltd.; Blackburn-road, Syndal.
Mulgrave Dairies Pty. Ltd.; Springvale-road, Glen Waverley.
Oakes, A. and Sons Ltd.; Carinish-road, Clayton.

MUNICIPAL DISTRICT—NORTHCOTE.

DAIRIES—DELIVERY.

Present Holder of Licence; Location.

Croftbank Dairies Pty. Ltd.; Leinster-grove, Northcote.
Horne, R. W.; 16 Dundas-street, Thornbury.
Metropolitan Dairies Pty. Ltd.; 130 Flinders-street, Northcote.
Northcote Refrigeration and Ice Works Pty Ltd.; 24 Arthurton-road, Northcote.
Stuchbery Les. N.; 183 Westgarth-street, Northcote.

MUNICIPAL DISTRICT—NUNAWADING.**DAIRIES—DELIVERY.***Present Holder of Licence; Location.*

Ireland's Blackburn Dairy Pty. Ltd.; 49 Railway-road, Blackburn.
 Model Dairy Ltd.; 204 Mitcham-road, Mitcham.
 Victorian Dairies Ltd.; Canterbury-road, Vermont.
 Whitehorse Dairies Pty. Ltd.; 109 Springvale-road, Nunawading.
 Wright, H.; 458 Middleborough-road, Blackburn.

MUNICIPAL DISTRICT—OAKLEIGH.**DAIRIES—DELIVERY.***Present Holder of Licence; Location.*

Sunbeam Dairies Pty. Ltd.; 98 Atherton-road, Oakleigh.
 Trevethan, L. W.; 541 Neerim-road, Oakleigh.

MUNICIPAL DISTRICT—PORT MELBOURNE.**DAIRIES—DELIVERY.***Present Holder of Licence; Location.*

Butcher, C. S.; 426 Graham-street, Port Melbourne.
 Spain, G. C.; 199 Graham-street, Port Melbourne.
 Superior Dairies Pty. Ltd.; corner Derham-street and Bridge-street, Port Melbourne.

MUNICIPAL DISTRICT—PRAHRAN.**DAIRIES—DELIVERY.***Present Holder of Licence; Location.*

Berriman, E. L.; 67 Charles-street, Prahran.
 Burke, B. P. and J. W.; 52 Alexander-street, South Yarra.
 Cunningham, G. L.; 286 Toorak-road, South Yarra.
 Himbury, T. Jnr.; 5 High-street, Prahran.
 Jackson, A. G. and Son; 745 Malvern-road, Toorak.
 Jones, E. L.; 72 Albert-street, Windsor.
 Morgans, E. A. H.; 20 Errol-street, Prahran East.
 Noll, E. (Mrs.); 74 Hornby-street, Windsor.
 Shearn, F. W.; 25 Cliff-street, South Yarra.
 Victorian Dairies Ltd.; 215 Williams-road, Hawksburn.
 Walker, H. C.; 46 St. John-street, Windsor.

MUNICIPAL DISTRICT—PRESTON.**DAIRIES—DELIVERY.***Present Holder of Licence; Location.*

Bellair, T. S.; 71 Queen-street, Reservoir.
 Cookwell, A. S.; 6 Tyler-street, Preston.
 Metropolitan Dairies Ltd.; 673 Gilbert-road, Preston.
 Metropolitan Dairies Ltd.; 22 Jessie-street, Preston West.
 Metropolitan Dairies Ltd.; 31 Olive-street, Reservoir.
 Tierney, K. M. (Mrs.); 20 Storey-road, Reservoir.

MUNICIPAL DISTRICT—RICHMOND.**DAIRIES—DELIVERY.***Present Holder of Licence; Location.*

Daly, R. S.; 609 Bridge-road, Richmond.
 Daly, R. S.; 356 Highett-street, Richmond.
 Oakes, A. and Sons Ltd.; 497 Bridge-road, Richmond.
 Producers' Dairying Co. Ltd.; 85 Richmond Terrace, Richmond.

MUNICIPAL DISTRICT—RINGWOOD.**DAIRIES—DELIVERY.***Present Holder of Licence; Location.*

Victorian Dairies Ltd.; 7 Thanet-street, Ringwood.

MUNICIPAL DISTRICT—ST. KILDA.**DAIRIES—DELIVERY.***Present Holder of Licence; Location.*

Associated Dairies Ltd.; 222 High-street, St. Kilda.
 Hamilton's Dairy Pty. Ltd.; corner Tennyson and Kendall streets, Elwood.
 Nicholls, J. H. and J. N. (trading as J. H. Nicholl's Dairy); 96 Carlisle-street, St. Kilda.
 Wearne, R. J. and P. P.; 311 Inkerman-street, St. Kilda.

**DAIRIES OUTSIDE A MILK DISTRICT FROM WHICH MILK MAY BE SOLD OR DISTRIBUTED
 WITHIN THE METROPOLITAN AND DANDENONG RANGES MILK DISTRICT.**

MUNICIPAL DISTRICT—BERWICK.**DAIRIES—DAIRY FARMS AND DELIVERY DAIRIES.***Present Holder of Licence; Location.*

Jones, M. A.; Emerald.

MUNICIPAL DISTRICT—SANDRINGHAM.**DAIRIES—DELIVERY.***Present Holder of Licence; Location.*

Cranbourne Dairies Pty. Ltd.; 9 Gordon-crescent, Black Rock.
 Cocks, J. C.; 73 Bay-road, Sandringham.
 Cocks, J. C.; 262 Bluff-road, Sandringham.
 Dove, Percy; 2 Edinburgh-street, Hampton.
 Frost, F.; 4 David-street, Hampton.
 Ralph Bros. Dairy Pty. Ltd.; 41 Thomas-street, Hampton.
 Southern Dairies Ltd.; 30 Grenville-street, Hampton.
 Southern Dairies Ltd.; 1212 Thomas-street, Hampton.

MUNICIPAL DISTRICT—SOUTH MELBOURNE.**DAIRIES—DELIVERY.***Present Holder of Licence; Location.*

Morris Bros., Union Dairy Pty. Ltd.; 24 Herbert-street, Albert Park.
 Morris Bros., Union Dairy Pty. Ltd.; 370 Montague-street, Albert Park.
 Superior Dairies Pty. Ltd.; 161 Eastern-road, South Melbourne.
 South Melbourne Dairies Pty. Ltd. (Division of Superior Dairies Pty. Ltd.); 341 Moray-street, South Melbourne.

MUNICIPAL DISTRICT—SPRINGVALE AND NOBLE PARK.**DAIRIES—DELIVERY.***Present Holder of Licence; Location.*

Dickason, A. F. and A. S.; 10 Noble-street, Noble Park.
 Seymour, A. and Sons; 29 Balmoral-avenue, Springvale.
 Victorian Dairies Ltd.; Heatherton-road, Springvale.

MUNICIPAL DISTRICT—SUNSHINE.**DAIRIES—DELIVERY.***Present Holder of Licence; Location.*

Baglin, C.; 6 Mitchell-street, Maribyrnong.
 Cousins, L. W. and A.; 76 Suffolk-street, Maidstone.
 Loft, F. H.; 24 Bloomfield-street, Maribyrnong.
 Richards, C. J. and A. M.; 85 Hampshire-road, Sunshine.
 Richards Dairy Pty. Ltd.; 46 Hampshire-road, Sunshine.
 Richards, Jeffrey, 39 Wallace-street, Maidstone.

MUNICIPAL DISTRICT—WERRIBEE.**DAIRIES—DELIVERY.***Present Holder of Licence; Location.*

Green, Patrick C.; David-street, Altona.
 Green, Patrick C.; 31 Miller's-road, Seaholme.
 Producers' Dairying Co. Ltd.; Wattle-avenue, Werribee.
 Superior Dairies Pty. Ltd.; Aviation-road, Laverton.
 Travancore Dairies Pty. Ltd.; Bracken-grove, Altona.
 Vincent, W. H. and Sons, 51 Synott-street, Werribee.
 Vincent, W. H. and Sons, 16 Synott-street, Werribee.

MUNICIPAL DISTRICT—WHITTLESEA.**DAIRIES—DAIRY FARMS AND DELIVERY DAIRIES.***Present Holder of Licence; Location.*

Dupuy, M. J.; Plenty-road, South Morang.

MUNICIPAL DISTRICT—WILLIAMSTOWN.**DAIRIES—DELIVERY.***Present Holder of Licence; Location.*

Blainey, T. W.; 24 Robert-street, Spotswood.
 Dunstan, F. W. (Mrs.); 28 Station-road, Williamstown.
 Johnstone, D. M. and H. J.; 83 William-street, Newport.
 New Jersey Dairy Pty. Ltd.; 49 Mason-street, Newport.
 Superior Dairies Pty. Ltd.; 51 Verdon-street, Williamstown.

MUNICIPAL DISTRICT—WHITTLESEA.**DAIRIES—DELIVERY.***Present Holder of Licence; Location.*

Superior Dairies Pty. Ltd., (trading as Burnside Dairies); Yan Yean.

DAIRIES—DAIRY FARMS AND DELIVERY DAIRIES.

Wrest, W. H. and Sons; corner Epping-road and Howell-street, Thomastown.

**DAIRIES WITHIN A MILK DISTRICT FROM WHICH MILK MAY BE SOLD OR DISTRIBUTED
WITHIN THE BENDIGO MILK DISTRICT.**

MUNICIPAL DISTRICT—BENDIGO.

DAIRIES—DELIVERY.

Present Holder of Licence; Location.

Bryden, A. C.; Keck-street, Flora Hill.
McMahon, E. G.; 55 Norfolk-street, Bendigo.
Sandhurst (Biggs) Dairy; 103 Mollison-street, Bendigo.
Sandhurst (Preston Vale) Dairy; 91 Clark-street, Bendigo.
Sandhurst (Supreme) Dairy; 160 Mt. Korong-road, Iron-
bark, Bendigo.
Symons, G. W.; 63 Lily-street, Bendigo.
Browell, A. L.; 319 McDougall-road, Golden Square,
Bendigo.

**DAIRIES WITHIN A MILK DISTRICT FROM WHICH MILK MAY BE SOLD OR DISTRIBUTED
WITHIN THE LATROBE VALLEY MILK DISTRICT.**

MUNICIPAL DISTRICT—MOE.

DAIRIES—DELIVERY.

Present Holder of Licence; Location.

Bowman, J. and E.; Newborough East.
Dwyer, J. S.; 25 Rubery-street, Moe.
Moe Co-operative Dairying Co. Ltd.; George-street, Moe.
Moe Co-operative Dairying Co. Ltd.; 97 Princes Highway
Moe.
Ross, C. A. and M. L. and Hall, H. S.; "Mountain View
Dairy" Moe.
Vorbach Bros. and Co.; Leith-street, Newborough.
DAIRIES—DAIRY FARMS AND DELIVERY DAIRIES.
Somerville, Exors. D. K. and W. J.; 2 George-street, Moe.

MUNICIPAL DISTRICT—MORWELL.

DAIRIES—DELIVERY.

Present Holder of Licence; Location.

Brown, E. J.; Yallourn North.
Darling, E. T. and Son; Driffeld-road, Morwell.
Dempsey, G.; 21 Latrobe-road, Morwell.
Forbes, D. S.; Church-street, Morwell.
Keat, L. G.; 21 Donald-street, Morwell.

MUNICIPAL DISTRICT—MORWELL—continued.

DAIRIES—DAIRY FARMS AND DELIVERY DAIRIES.

Welsh, T. and M. C.; "Green View", Yinnar.

MUNICIPAL DISTRICT—NARRACAN.

DAIRIES—DELIVERY.

Present Holder of Licence; Location.

Dillon, J. B. and E. B.; Trafalgar.
Kent, E. and E.; Yarragon.
Trafalgar Milk Supply; Waterloo-road, Trafalgar.
DAIRIES—DAIRY FARMS AND DELIVERY DAIRIES.
Micah, J. H.; Erica.

MUNICIPAL DISTRICT—TRARALGON.

DAIRIES—DELIVERY.

Present Holder of Licence; Location.

Austin, L. J. and A. A.; "Traralgon Sunnyside Dairy",
34 Hotham-street, Traralgon.
La Fayette Dairy; 60 La Fayette-street, Traralgon.
McEntee, J. G.; 91 Hotham-street, Traralgon.
South Eastern Milk Products Ltd.; Franklin-street,
Traralgon.

SCHEDULE B.

**DAIRIES AT WHICH MILK MAY BE SOLD BY RETAIL WITHIN THE METROPOLITAN AND
DANDENONG RANGES MILK DISTRICT FOR DELIVERY ONLY AT THOSE DAIRIES.**

MUNICIPAL DISTRICT—BOX HILL.

DAIRIES—HOUSE TRADE.

Present Holder of Licence; Location.

Webb, M. V.; 36 Lorne-parade, Mont Albert.

DAIRIES—MILK SHOPS.

Location.

Arcade-road, Mont Albert. (Bucknell, H. B. & M. E.)
50 Birdwood-street, Box Hill South.
2 Burwood-road, Burwood.
22 Burwood-road, Burwood.
114 Burwood-road, Burwood.
275 Burwood-road, Burwood.
682 Canterbury-road, Surrey Hills.
893 Canterbury-road, Box Hill.
27 Carrington-road, Burwood.
170 Elgar-road, Box Hill South.
192 Elgar-road, Box Hill South.
335 Elgar-road, Box Hill South.
647 Elgar-road, Box Hill South.
9 Hamilton-street, Mont Albert.
18 Lightfoot-street, Mont Albert.
5 Main-street, Box Hill.
9 Market-street, Box Hill.
879 Maroondah Highway, Box Hill.
169 Middleborough-road, Box Hill South.
519 Middleborough-road, Box Hill.
573 Riversdale-road, Surrey Hills.
94 Rutland-road, Surrey Hills.
Cnr. Station-street and Woodhouse-grove, Box Hill North.
316 Station-street, Box Hill.
570 Station-street, Box Hill.
744 Station-street, Box Hill.
Cnr. Union and Belmore roads, Balwyn. (Wilson.)
709 Whitehorse-road, Mont Albert.
820 Whitehorse-road, Box Hill.
968 Whitehorse-road, Box Hill.
991 Whitehorse-road, Box Hill.
1124 Whitehorse-road, Box Hill.

MUNICIPAL DISTRICT—BRIGHTON.

DAIRIES—HOUSE TRADE.

Present Holder of Licence; Location.

Browne, H. J. and R.; 8 Janet-street, Moorabbin.
Foley, H. V. D.; 48 William-street, Brighton.
Virgona, G.; 42 Asling-street, Brighton.
Waldron, J. and K. D.; 75 Durrant-street, Brighton.

DAIRIES—MILK SHOPS.

Location.

9 Baird-street, East Brighton.
127 Bay-street, Brighton.
195 Bay-street, North Brighton.
198 Bay-street, North Brighton.
291 Bay-street, North Brighton.
303 Bay-street, Brighton.
378 Bay-street, North Brighton.
36 Church-street, Brighton.
82 Church-street, Middle Brighton.
88 Church-street, Middle Brighton.
129 Church-street, Middle Brighton.
145 Church-street, Middle Brighton.
79 Durrant-street, Brighton.
40-42 The Esplanade, Brighton Beach.
630 Hampton-street, Brighton.
761 Hampton-street, Middle Brighton.
605 Hawthorn-road, East Brighton.
768 Hawthorn-road, East Brighton.
126 Head-street, Elsternwick.
64 Landcox-street, Brighton.
70 Male-street, Brighton.
134 Martin-street, Garden Vale.
167 Martin-street, Garden Vale.
42 Murphy-street, Elsternwick.
22 Nepean Highway, Elsternwick.
70 Nepean Highway, Elsternwick.
132 Nepean Highway, Gardenvale.
212 Nepean Highway, Gardenvale.
320 Nepean Highway, East Brighton.
348 Nepean Highway, East Brighton.

MUNICIPAL DISTRICT—BRIGHTON—*continued.*DAIRIES—MILK SHOPS—*continued.**Location.*

359 Nepean Highway, Brighton.
 675 Nepean Highway, East Brighton.
 719 Nepean Highway, East Brighton.
 217 New-street, Brighton.
 355 New-street, Brighton.
 369 New-street, Brighton.
 412 New-street, Brighton.
 452 New-street, Elsternwick.
 477 New-street, Elwood.
 1 North-road, Elwood.
 13 South-road, Brighton Beach.
 230 St. Kilda-street, Middle Brighton.
 238 St. Kilda-street, Middle Brighton.
 135 Thomas-street, Brighton.
 10 Warleigh-grove, North Brighton.
 116 Were-street, Brighton.
 36 Wilson-street, Brighton.
 53 Windermere-crescent, Brighton.

MUNICIPAL DISTRICT—BROADMEADOWS.

DAIRIES—MILK SHOPS.

Location.

62 Argyle-street, Fawkner.
 438 Gaffney-street, Pascoe Vale.
 200 Glenroy-road, Glenroy.
 3 Lloyd-street, Strathmore.
 Lynch-road, Fawkner. (Piper, J. N. and E.)
 Cnr. Lynch and Sydney-roads, Fawkner. (Pawsey, J.)
 Lot 105 Menana-road, Glenroy.
 301 Napier-street, Strathmore.
 368 Pascoe Vale-road, Glenroy.
 779 Pascoe Vale-road, Glenroy.
 810 Pascoe Vale-road, Glenroy.
 Lot 2 Shell-grove, Oak Park.
 Lot 12 West-street, Glenroy. (Brown, D and I.)
 "The Tuck In," Wheatsheaf-road, Glenroy. (Galbraith V. P.)
 29 Xavier-street, Oak Park, Broadmeadows.

MUNICIPAL DISTRICT—BRUNSWICK.

DAIRIES—HOUSE TRADE.

Present Holder of Licence; Location.

Clifford, S. R.; 4 Allard-street, West Brunswick.
 Connell, Mrs. C.; 46 Canberra-street, West Brunswick.
 D'Alton, A. A.; 220 Brunswick-road, Brunswick.
 Farrelly, M. G. T.; 82 Moreland-road, West Brunswick.
 Fleming, E.; 2a Balmer-street, East Brunswick.
 Hescroft, K.; 27 Austral-avenue, West Brunswick.
 Jeffrey, V. H.; 165 Blyth-street, East Brunswick.
 Latimer, N. M.; 1 Perrett-street, West Brunswick.
 Lazarus, J. E.; 136 Nicholson-street, East Brunswick.
 Lord, J.; 5 Barrow-street, Brunswick.
 Major, E. I. (Mrs.); 65 Hickford-street, East Brunswick.
 Nightingale, C. G.; 12 Bishop-street, West Brunswick.
 Pavitt, M. M.; 37 McKenzie-street, Brunswick.
 Whitlam, Geo.; 21 Mattingley-crescent, West Brunswick.

DAIRIES—MILK SHOPS.

Location.

12 Albert-street, Brunswick.
 95 Albert-street, Brunswick.
 37 Albion-street, West Brunswick.
 85 Albion-street, East Brunswick.
 137 Albion-street, West Brunswick.
 154 Albion-street, West Brunswick.
 193 Albion-street, West Brunswick.
 194 Albion-street, West Brunswick.
 564 Albion-street, West Brunswick.
 31 Barkly-street, West Brunswick.
 66a Barrow-street, Brunswick.
 8 Blair-street, East Brunswick.
 64 Brunswick-road, West Brunswick.
 150 Brunswick-road, West Brunswick.
 163 Brunswick-road, East Brunswick.
 10 Burchett-street, East Brunswick.
 25 Daly-street, West Brunswick.
 45 David-street, East Brunswick.
 15 Davies-street, East Brunswick.
 76 Davies-street, East Brunswick.
 34 De Carle-street, Brunswick.
 38 Edward-street, East Brunswick.
 139 Edward-street, East Brunswick.
 291 Edward-street, East Brunswick.
 39 Fallon-street, Brunswick.
 6 Grantham-street, West Brunswick.
 12 Grantham-street, West Brunswick.
 35b Grantham-street, West Brunswick.

MUNICIPAL DISTRICT—BRUNSWICK—*continued.*DAIRIES—MILK SHOPS—*continued.**Location.*

64 Grantham-street, West Brunswick.
 93 Holmes-street, East Brunswick.
 53 Hope-street, West Brunswick.
 127 Hope-street, West Brunswick.
 276 Hope-street, West Brunswick.
 39 Hunter-street, Brunswick.
 36 Laura-street, East Brunswick.
 35 Lygon-street, East Brunswick.
 50 Lygon-street, East Brunswick.
 76 Lygon-street, East Brunswick.
 98 Lygon-street, East Brunswick.
 107 Lygon-street, East Brunswick.
 108 Lygon-street, East Brunswick.
 150 Lygon-street, East Brunswick.
 157 Lygon-street, East Brunswick.
 179 Lygon-street, East Brunswick.
 182 Lygon-street, East Brunswick.
 283 Lygon-street, East Brunswick.
 329 Lygon-street, East Brunswick.
 333 Lygon-street, East Brunswick.
 361 Lygon-street, East Brunswick.
 400 Lygon-street, East Brunswick.
 432 Lygon-street, East Brunswick.
 465 Lygon-street, East Brunswick.
 502 Lygon-street, East Brunswick.
 508 Lygon-street, East Brunswick.
 69 Melville-road, West Brunswick.
 87b Melville-road, West Brunswick.
 156 Melville-road, West Brunswick.
 245 Melville-road, West Brunswick.
 5 Miller-street, East Brunswick.
 23 Minnie-street, Brunswick.
 32 Moreland-road, Brunswick.
 186 Moreland-road, West Brunswick.
 250 Moreland-road, West Brunswick.
 23 Nicholson-street, East Brunswick.
 74 Nicholson-street, East Brunswick.
 79 Nicholson-street, East Brunswick.
 189 Nicholson-street, East Brunswick.
 49 Pearson-street, West Brunswick.
 81 Pearson-street, West Brunswick.
 149 Pearson-street, West Brunswick.
 42 Piera-street, East Brunswick.
 109 Shamrock-street, West Brunswick.
 99 Stewart-street, Brunswick.
 49 Sydney-road, Brunswick.
 90 Sydney-road, Brunswick.
 110 Sydney-road, Brunswick.
 157 Sydney-road, Brunswick.
 215 Sydney-road, Brunswick.
 293 Sydney-road, Brunswick.
 312 Sydney-road, Brunswick.
 506 Sydney-road, Brunswick.
 706 Sydney-road, Brunswick.
 727 Sydney-road, Brunswick.
 831 Sydney-road, Brunswick.
 837 Sydney-road, Brunswick.
 52 Tinning-street, West Brunswick.
 17 Union-street, West Brunswick.
 85 Union-street, West Brunswick.
 128 Union-street, West Brunswick.
 11 Victoria-street, West Brunswick.
 19 Victoria-street, West Brunswick.
 58 Victoria-street, West Brunswick.
 91 Victoria-street, East Brunswick.
 92 Victoria-street, East Brunswick.
 100 Victoria-street, East Brunswick.
 192 Victoria-street, West Brunswick.
 2 Westbourne-street, Brunswick.
 62 Weston-street, Brunswick.
 90 Whitby-street, West Brunswick.
 85 Wilson-street, Brunswick.

MUNICIPAL DISTRICT—CAMBERWELL.

DAIRIES—HOUSE TRADE.

Present Holder of Licence; Location.

Crump Bros. Pty. Ltd., 8 Golding-street, Canterbury.

DAIRIES—MILK SHOPS.

Location.

17 Bardolph-street, Burwood.
 176 Belmore-road, Balwyn.
 247 Belmore-road, Balwyn.
 385 Belmore-road, Balwyn.
 105 Bulleen-road, Camberwell.
 704 Burke-road, Camberwell.
 760 Burke-road, Camberwell.

MUNICIPAL DISTRICT—CAMBERWELL—*continued.*DAIRIES—MILK SHOPS—*continued.**Location.*

970 Burke-road, Balwyn.
 1046 Burke-road, Balwyn.
 1134 Burke-road, North Balwyn.
 114 Burwood-road, Burwood.
 37 Camberwell-road, Camberwell.
 87 Camberwell-road, Camberwell.
 139 Camberwell-road, Camberwell.
 149 Camberwell-road, Camberwell.
 272 Camberwell-road, Camberwell.
 283 Camberwell-road, South Camberwell.
 375 Camberwell-road, Hartwell.
 393 Camberwell-road, Hartwell.
 81 Canterbury-road East Camberwell.
 90 Canterbury-road, Canterbury.
 114 Canterbury-road, East Camberwell.
 173 Canterbury-road, Canterbury.
 180 Canterbury-road, Canterbury.
 223 Canterbury-road, Canterbury.
 252 Canterbury-road, Surrey Hills.
 290A Canterbury-road, Surrey Hills.
 368 Canterbury-road, Surrey Hills.
 428 Canterbury-road, Camberwell.
 677 Canterbury-road, Surrey Hills.
 8 Doncaster-road, North Balwyn.
 69 Doncaster-road, North Balwyn.
 70 Doncaster-road, North Balwyn.
 286 Doncaster-road, North Balwyn.
 116 Fordham-avenue, Hartwell.
 106 Glen Iris-road, Glen Iris.
 33 High-street, Glen Iris.
 41 High-street, Glen Iris.
 199 High-street, Ashburton.
 208 High-street, Ashburton.
 249 High-street, Ashburton.
 271 High-street, Ashburton.
 287 High-street, Ashburton.
 59 Highfield-road, Canterbury.
 126 Highfield-road, East Camberwell.
 1A Junction-road, Surrey Hills.
 51B Karnak-road, Ashburton.
 30 Lithgow-street, Burwood.
 133 Maling-road, Canterbury.
 219 Mont Albert-road, Surrey Hills.
 139 Riversdale-road, Camberwell.
 208 Riversdale-road, Camberwell.
 266 Riversdale-road, Camberwell.
 355 Riversdale-road, Camberwell.
 372 Riversdale-road, Camberwell.
 376 Riversdale-road, Camberwell.
 387 Riversdale-road, Surrey Hills.
 432 Riversdale-road, Surrey Hills.
 6 Sefton-place, East Camberwell.
 37 Spencer-road, Camberwell.
 28 Taylor-street, Ashburton South.
 3 Theatre-place, Canterbury.
 177 Through-road, Burwood.
 53 Toorak-road, South Camberwell.
 86 Toorak-road, South Camberwell.
 92 Toorak-road, South Camberwell.
 226 Toorak-road, Hartwell.
 271 Toorak-road, Burwood.
 360 Toorak-road, Burwood.
 429 Toorak-road, Burwood.
 433 Toorak-road, Burwood.
 480 Toorak-road, Burwood.
 544 Toorak-road, Burwood.
 126 Union-road, Surrey Hills.
 142 Union-road, Surrey Hills.
 147 Union-road, Surrey Hills.
 40A Victory Boulevard, Alamein, Ashburton.
 378 Warragul-road, Ashburton.
 43 Whitehorse-road, Deepdene.
 115 Whitehorse-road, Deepdene.
 143 Whitehorse-road, Deepdene.
 216 Whitehorse-road, Balwyn.
 235 Whitehorse-road, Balwyn.
 291 Whitehorse-road, Balwyn.
 306 Whitehorse-road, Balwyn.
 347 Whitehorse-road, Balwyn.
 361 Whitehorse-road, Balwyn.
 445 Whitehorse-road, Balwyn.
 473 Whitehorse-road, Balwyn.
 516 Whitehorse-road, Surrey Hills.
 538 Whitehorse-road, Surrey Hills.
 122 Willis-street, Glen Iris.

MUNICIPAL DISTRICT—CAULFIELD.

DAIRIES—HOUSE TRADE.

Present Holder of Licence; Location.

Girling, F. C. and Hanna, E. E.; 347 North-road, Ormond.
 Green, R. and Son; 67 Grange-road, Glenhuntley.
 MacLean, J. M. and J. A.; 26 Narrawong-road, Caulfield.
 Meyer, S. A.; 60 Orrong-crescent, Caulfield.
 Miller, G. L. and E. S.; 28 Regent-street, Elsternwick.
 Parton, E. M. and M.; 37 Bokhara-road, Caulfield.
 Welch, D. and Sertori, M.; 56 Hartington-street, Elsternwick.

DAIRIES—MILK SHOPS.

Location.

194A Balaclava-road, Caulfield.
 269 Bambra-road, Caulfield.
 175 Booran-road, Caulfield.
 189 Booran-road, Carnegie.
 Shop 11, Caulfield Station, Super Market, Caulfield.
 5A Dalney-road, Murrumbeena.
 126 Dandenong-road, Caulfield.
 656 Dandenong-road, Murrumbeena.
 4 Derby-road, Caulfield.
 105 Gardenvale-road, Gardenvale.
 111 Gardenvale-road, Gardenvale.
 123 Glen Eira-road, East St. Kilda.
 177 Glen Eira-road, Elsternwick.
 244C Glen Eira-road, Caulfield.
 246C Glen Eira-road, Caulfield.
 272 Glen Eira-road, Elsternwick.
 377A Glen Eira-road, Caulfield.
 9 Glenhuntly-road, Elsternwick.
 25A Glenhuntly-road, Elsternwick.
 26 Glenhuntly-road, Elsternwick.
 50 Glenhuntly-road, Elsternwick.
 118 Glenhuntly-road, Elsternwick.
 138 Glenhuntly-road, Elsternwick.
 188 Glenhuntly-road, Elsternwick.
 248 Glenhuntly-road, Elsternwick.
 259A Glenhuntly-road, Elsternwick.
 309 Glenhuntly-road, Elsternwick.
 311 Glenhuntly-road, Elsternwick.
 328 Glenhuntly-road, Caulfield.
 364 Glenhuntly-road, Caulfield.
 388 Glenhuntly-road, Caulfield.
 416 Glenhuntly-road, Caulfield.
 527 Glenhuntly-road, Caulfield.
 543 Glenhuntly-road, Caulfield.
 589 Glenhuntly-road, Glenhuntly.
 624 Glenhuntly-road, Caulfield.
 649 Glenhuntly-road, Caulfield.
 661 Glenhuntly-road, Caulfield.
 666 Glenhuntly-road, Caulfield.
 698 Glenhuntly-road, Glenhuntly.
 704 Glenhuntly-road, Glenhuntly.
 710 Glenhuntly-road, Glenhuntly.
 732 Glenhuntly-road, Glenhuntly.
 790 Glenhuntly-road, Glenhuntly.
 868 Glenhuntly-road, Glenhuntly.
 875 Glenhuntly-road, Glenhuntly.
 52 Grange-road, Carnegie.
 155 Grange-road, Glenhuntly.
 51 Hawthorn-road, Caulfield.
 97 Hawthorn-road, Caulfield.
 119 Hawthorn-road, Caulfield.
 148 Hawthorn-road, Caulfield.
 159 Hawthorn-road, Caulfield.
 237 Hawthorn-road, Caulfield.
 263 Hawthorn-road, Caulfield.
 273 Hawthorn-road, Caulfield.
 342 Hawthorn-road, Caulfield.
 365 Hawthorn-road, Caulfield.
 398 Hawthorn-road, Caulfield.
 416 Hawthorn-road, Caulfield.
 433 Hawthorn-road, Caulfield.
 449 Hawthorn-road, Caulfield.
 471 Hawthorn-road, Caulfield.
 524 Hawthorn-road, Caulfield.
 528 Hawthorn-road, Caulfield.
 5 Horne-street, Elsternwick.
 30 Horne-street, Elsternwick.
 24 Kambrook-road, Caulfield.
 48 Kangaroo-road, Murrumbeena.
 13 Koornang-road, Carnegie.
 68 Koornang-road, Carnegie.
 91 Koornang-road, Carnegie.
 142 Koornang-road, Carnegie.
 237 Koornang-road, Carnegie.
 245 Koornang-road, Carnegie.
 329 Koornang-road, Carnegie.
 504 Kooyong-road, Caulfield.
 48 Murrumbeena-road, Carnegie.
 83A Murrumbeena-road, Murrumbeena.
 87 Murrumbeena-road, Murrumbeena.
 233 Murrumbeena-road, Murrumbeena.

MUNICIPAL DISTRICT—CAULFIELD—*continued.*DAIRIES—MILK SHOPS—*continued.**Location.*

176 Neerim-road, Carnegie.
 198 Neerim-road, Carnegie.
 354 Neerim-road, Carnegie.
 432 Neerim-road, Murrumbidgee.
 490 Neerim-road, Murrumbidgee.
 447 North-road, Caulfield.
 469 North-road, Caulfield.
 499 North-road, Ormond.
 539 North-road, Ormond.
 215 Nepean-highway, Gardenvale.
 338B Orrong-road, Caulfield.
 364 Orrong-road, Caulfield.
 57 Oswald-street, Gardenvale.
 95 Poath-road, Hughesdale.
 159 Poath-road, Hughesdale.
 66 Rosstown-road, Carnegie.
 67 Rosstown-road, Carnegie.
 52 St. George's-road, Elsternwick.
 64 Truganini-road, Elsternwick.
 10 Worrail-street, Carnegie.

MUNICIPAL DISTRICT—CHELSEA.

DAIRIES—HOUSE TRADE.

Present Holder of Licence; Location.

Brown, K. I.; 496 Nepean-highway, Bonbeach.
 Rebecca, R. and A.; 27 Catherine-avenue, Chelsea.
 Kinross Dairy Pty. Ltd.; 20 Langrigg-avenue, Chelsesa.

DAIRIES—MILK SHOPS.

Location.

50 Chelsea-road, Chelsea.
 32 Edithvale-road, Edithvale.
 2 Groves-street, Aspendale.
 7 Harding-avenue, Bonbeach.
 63 McLeod-road, Carrum.
 21 Nepean Highway, Mordialloc.
 77 Nepean Highway, Aspendale.
 94 Nepean Highway, Aspendale.
 99 Nepean Highway, Aspendale.
 130 Nepean Highway, Aspendale.
 217 Nepean Highway, Edithvale.
 218 Nepean Highway, Edithvale.
 242 Nepean Highway, Edithvale.
 247 Nepean Highway, Edithvale.
 306 Nepean Highway, Edithvale.
 367 Nepean Highway, Chelsea.
 397 Nepean Highway, Chelsea.
 450 Nepean Highway, Chelsea.
 524 Nepean Highway, Bonbeach.
 569 Nepean Highway, Carrum.
 611 Nepean Highway, Carrum.
 634 Nepean Highway, Carrum.
 Lot 120, Station st., Chelsea.
 142 Station st., Aspendale.
 308 Station st., Carrum.
 506 Station st., Carrum.

MUNICIPAL DISTRICT—COBURG.

DAIRIES—HOUSE TRADE.

Present Holder of Licence; Location.

Biggs, M. (Mrs.); 1 Princess-street, Coburg.
 Brown, E. L. and G.; 11 Rolls st., Coburg.
 Connell, M. P. J.; 33 Gladstone-street, Coburg.
 Curran, E. (Mrs.); 311 Moreland-road, Coburg.
 Smith, R.; 54 Gordon-street, West Coburg.
 Gilmour's Dairy Pty. Ltd.; 21 Campbell-street, Coburg.
 Luscombe, W. O. (Mrs.); 7 Greenwood-street, Pascoe Vale South.
 Mazzini, D. J.; 63 Mashoobra-street, Merlynston.
 McKay, A.; 38 Mark-street, Coburg.
 Norris, M. C. (Mrs.); 25 Mayfield-street, Coburg.
 Ottery, J. (Mrs.); 69 Reynolds-parade, Pascoe Vale South.
 Rathbone, L.; 38 Walhalla-street, Pascoe Vale.
 Roddy, M. D.; 1 Audley-street, Coburg.
 Stabb, R. R.; 54 Murray-street, Coburg.

DAIRIES—MILK SHOPS.

Location.

26 The Avenue, Coburg.
 80 Barrow-street, Coburg.
 68 Bell-street, Coburg.
 107 Bell-street, Coburg.
 131 Bell-street, Coburg.
 240 Bell-street, Coburg.
 338 Bell-street, Coburg.
 400 Bell-street, Coburg.
 492 Bell-street, Pascoe Vale South.
 500 Bell-street, Pascoe Vale South.

MUNICIPAL DISTRICT—COBURG—*continued.*DAIRIES—MILK SHOPS—*continued.**Location.*

37 Cumberland-road, Pascoe Vale.
 111 Cumberland-road, Pascoe Vale.
 159 Cumberland-road, Pascoe Vale.
 164 Cumberland-road, Pascoe Vale.
 118A Derby-street, Pascoe Vale.
 97 Elizabeth-street, Coburg.
 140 Elizabeth-street, Coburg.
 190 Elizabeth-street, East Coburg.
 315 Elizabeth-street, East Coburg.
 52 Essex-street, Pascoe Vale.
 30-32 Gaffney-street, North Coburg.
 89 Gaffney-street, Coburg.
 99 Gaffney-street, Coburg.
 133 Gaffney-street, Coburg.
 181 Gaffney-street, Coburg.
 245 Gaffney-street, Coburg.
 267 Gaffney-street, Pascoe Vale.
 345 Gaffney-street, Pascoe Vale.
 441 Gaffney-street, Pascoe Vale.
 138 Kent-street, Pascoe Vale.
 22 Kyle-street, East Coburg.
 71 Melville-road, Pascoe Vale.
 146 Melville-road, Pascoe Vale.
 223 Melville-road, Pascoe Vale South.
 5 Merlyn-street, Merlynston.
 17 Merlyn-street, Merlynston.
 20 Mitchell-parade, Pascoe Vale.
 67 Moreland-road, Coburg.
 543 Moreland-road, Pascoe Vale South.
 69 Munro-street, Coburg.
 109 Munro-street, Coburg.
 171 Munro-street, West Coburg.
 60 Newlands-road, Coburg.
 132 Nicholson-street, East Coburg.
 205 Nicholson-street, Coburg.
 16A O'Heas-road, Coburg.
 89 O'Hea-street, Coburg.
 156 O'Hea-street, Coburg.
 12 Pascoe-street, Pascoe Vale.
 12 Plaisted-street, Merlynston.
 128 Reynard-street, West Coburg.
 157 Reynard-street, West Coburg.
 206 Reynard-street, West Coburg.
 274 Reynard-street, Coburg.
 381A Reynard-street, Pascoe Vale South.
 34 Sheffield-street, Coburg.
 79 Sussex-street, Coburg.
 190 Sussex-street, Coburg.
 266 Sussex-street, Merlynston.
 25A Sydney-road, Coburg.
 117 Sydney-road, Coburg.
 130 Sydney-road, Carrum.
 155-7 Sydney-road, Coburg.
 181 Sydney-road, Coburg.
 247 Sydney-road, Coburg.
 274 Sydney-road, Coburg.
 328 Sydney-road, Coburg.
 383 Sydney-road, Coburg.
 366 Sydney-road, Coburg.
 442 Sydney-road, Coburg.
 490 Sydney-road, Coburg.
 583 Sydney-road, Coburg.
 651 Sydney-road, North Coburg.
 666 Sydney-road, Coburg.
 686 Sydney-road, North Coburg.
 840 Sydney-road, North Coburg.
 18 Victoria-street, Coburg.

MUNICIPAL DISTRICT—COLLINGWOOD.

DAIRIES—HOUSE TRADE.

Present Holder of Licence; Location.

Cichowska, F. (Mrs.); 52 Rupert-street, Collingwood.
 Jamieson, V. V.; 50 Yarra-street, Abbotsford.
 Keller, A. S.; 7 Berry-street, Clifton Hill.
 Langdon, W. J.; 150 Easey-street, Collingwood.
 Sands, May (Mrs.); 53 Vere-street, Collingwood.
 Sommers, W. and H.; 22 Albert-street, Abbotsford.
 White, W. J.; 8 O'Grady-street, Clifton Hill.

DAIRIES—MILK SHOPS.

Location.

12 Abbotsford-street, Abbotsford.
 119 Alexander-parade, Collingwood.
 69 Gipps-street, Collingwood.
 95 Gipps-street, Collingwood.
 161 Gipps-street, Collingwood.
 142 Gold-street, Clifton Hill.
 1 Groom-street, Clifton Hill.

MUNICIPAL DISTRICT—COLLINGWOOD—*continued.*DAIRIES—MILK SHOPS—*continued.**Location.*

37 Grosvenor-street, Abbotsford.
 44 Hoddle-street, Abbotsford.
 74 Hoddle-street, Abbotsford.
 120 Hoddle-street, Abbotsford.
 126 Hoddle-street, Abbotsford.
 158 Hoddle-street, Abbotsford.
 191 Hoddle-street, Abbotsford.
 277 Hoddle-street, Abbotsford.
 455 Hoddle-street, Collingwood.
 19A Hunter-street, Abbotsford.
 11 Johnston-street, Collingwood.
 56 Johnston-street, Collingwood.
 83 Johnston-street, Collingwood.
 97 Johnston-street, Collingwood.
 133 Johnston-street, Collingwood.
 187 Johnston-street, Collingwood.
 202 Johnston-street, Collingwood.
 239 Johnston-street, Abbotsford.
 291 Johnston-street, Abbotsford.
 303 Johnston-street, Abbotsford.
 377 Johnston-street, Abbotsford.
 411 Johnston-street, Collingwood.
 211 Langridge-street, Abbotsford.
 14 Mater-street, Collingwood.
 20 Mollison-street, Abbotsford.
 39 Nelson-street, Abbotsford.
 135 Nicholson-street, Abbotsford.
 114 Noone-street, Clifton Hill.
 28 Peel-street, Collingwood.
 11 Queen's-parade, Clifton Hill.
 18 Ramsden-street, Clifton Hill.
 65 Roseneath-street, Clifton Hill.
 151 Roseneath-street, Clifton Hill.
 20 Smith-street, Collingwood.
 40c Smith-street, Collingwood.
 110 Smith-street, Collingwood.
 402 Smith-street, Collingwood.
 600 Smith-street, Collingwood.
 1 Spensley-street, Clifton Hill.
 24 Spensley-street, Clifton Hill.
 111 Spensley-street, Collingwood.
 26 Stanley-street, Collingwood.
 32 Stanley-street, Collingwood.
 1 Trennery-crescent, Abbotsford.
 42 Vere-street, Collingwood.
 83 Victoria-crescent, Abbotsford.
 49 Victoria-parade, Collingwood.
 77 Victoria-parade, Collingwood.
 133 Victoria-parade, Collingwood.
 169 Victoria-parade, Collingwood.
 179 Victoria-parade, Collingwood.
 209 Victoria-parade, Collingwood.
 35 Victoria-street, Collingwood.
 377 Victoria-street, Abbotsford.
 461 Victoria-street, Abbotsford.
 551 Victoria-street, Abbotsford.
 669 Victoria-street, Abbotsford.
 61 Walker-street, Clifton Hill.
 207 Wellington-street, Collingwood.
 280-282 Wellington-street, Collingwood.
 381 Wellington-street, Clifton Hill.
 398 Wellington-street, Collingwood.

MUNICIPAL DISTRICT—DANDENONG.

DAIRIES—HOUSE TRADE.

Present Holder of Licence; Location.

Associated Dairies Ltd.; 36 Herbert-street, Dandenong.
 Associated Dairies Ltd.; 28 Hutton-street, Dandenong.

DAIRIES—DAIRY FARM AND HOUSE TRADE DAIRY.

Hall, Ina A. (Miss); 74 Kirkham-road, Dandenong.

DAIRIES—MILK SHOPS.

153 Cleelands-street, Dandenong.
 99 Foster-street, Dandenong.
 5 Hammond-road, Dandenong.
 19A Hammond-road, Dandenong.
 32 Hemming-street, Dandenong.
 96 Hemming-street, Dandenong.
 106 Herbert-street, Dandenong.
 22-24 Jones-road, Dandenong West.
 15 King George-parade, Dandenong.
 101 Lonsdale-street, Dandenong.
 163 Lonsdale-street, Dandenong.
 335 Lonsdale-street, Dandenong.
 Lot 11, Menzies-avenue, Dandenong. (Wallace, J. E. and J. V.)
 Princes Highway, Dandenong. (Mrs. D. Squires.)
 158A Princes Highway, Dandenong.
 16 Thomas-street, Dandenong.

MUNICIPAL DISTRICT—DONCASTER.

DAIRIES—DAIRY FARMS AND HOUSE TRADE DAIRIES.

Present Holder of Licence; Location.

Hawks, D. (Mrs.); Main-road, Warrandyte.
 White, M. J., and Sons; Bulleen-road, Templestowe.

DAIRIES—MILK SHOPS.

Bale, J. D., and H. A.; Mitcham-road, Don Vale.
 Brady, J., and C.; Main-road, Doncaster.
 Colwell, A. W., and R. F.; Main-road, Doncaster.
 Hardham, J. and W., P.O. Store; Warrandyte-road, South Warrandyte.
 Jamieson, Blackburn-road, East Doncaster.
 Kohry, H. G., and E. I.; cnr. Bulleen-road and Noelle-street, Bulleen.
 Lauer, H. E.; Main-road, Doncaster.
 Macneil, Mac's Corner Store; Main-road, Templestowe.
 Rumble, M. P., and K. A.; Main-street, Warrandyte.
 Samways, A. E. (Mrs.); Yarra-street, Warrandyte.

MUNICIPAL DISTRICT—ELTHAM.

DAIRIES—DAIRY FARMS AND HOUSE TRADE DAIRIES.

Present Holder of Licence; Location.

Bateson, V. and R.; Kangaroo Ground-road, Wattle Glen.
 Gathercole, H.; Panton Hill.

DAIRIES—MILK SHOPS.

Looker-road, Montmorency. (Harris and Dawson.)
 Main Eltham-road, Lower Plenty. (Francis, J. and J.)
 Main-road, Eltham. (M. Bremmer.)
 Main-road, Eltham East. (R. F. Presswell.)
 Main-road, Eltham. (W. S. and M. Buchan.)
 Main-road, Eltham South. (M. L. Coker.)
 Main-road, Research. (J. F. and E. Knott.)
 Mountain View and Sherbourne-roads, Montmorency. (G. R. de Pagny.)
 "Blue Gum", Main-road, Eltham. (W. and M. Buchan.)
 Railway Station Kiosk, Eltham. (R. J. Mann.)
 Were-street, Montmorency. (A. W. and R. E. Lockwood.)
 31 William-road, Briar Hill. (Mr. and Mrs. Watson.)

MUNICIPAL DISTRICT—ESSENDON.

DAIRIES—HOUSE TRADE.

Present Holder of Licence; Location.

Bradley, J. L.; 307 Buckley-street, Essendon.
 Foley, H. (Mrs.); 101 Vine-street, Moonee Ponds.
 Hawking, A.; 197 Maribyrnong-road, Ascot Vale.
 Hogan, J. J.; 37 Keilor-road, Essendon.
 Hunt, D. J. and A. E.; 107 Roseberry-street, Ascot Vale.
 McCartney, D. R. (Mrs.); 1090 Mt. Alexander-road, Essendon.
 McKinnon, P. D.; 9 Browns-avenue, Ascot Vale.
 McMahon, James L.; 10 Laluma-street, Essendon.
 Maddigan, L. L.; 307 Maribyrnong-road, Ascot Vale.
 Smith, A. (Mrs.); 17 McNae-street, Moonee Ponds.
 Travancore Dairies Pty. Ltd.; 41 Moore-street, Moonee Ponds.
 Whitcroft (Mrs.); 68 Kent-street, Ascot Vale.

DAIRIES—MILK SHOPS.

Location.

32 Albion-street, Essendon.
 208 Ascot Vale-road, Ascot Vale.
 146 Athol-street, Moonee Ponds.
 154 Buckley-street, Essendon.
 289 Buckley-street, Essendon.
 357 Buckley-street, Essendon.
 365 Buckley-street, Essendon.
 419 Buckley-street, Essendon.
 41 The Crescent, Ascot Vale.
 67 The Crescent, Ascot Vale.
 130 Eglington-street, Moonee Ponds.
 152 Epsom-road, Ascot Vale.
 R.A.S. Showgrounds, Epsom-road, Ascot Vale.
 1 Fanny-street, Moonee Ponds.
 45 Fletcher-street, Essendon.
 19 George-street, Moonee Ponds.
 19 Glass-street, Essendon.
 24 Grice-crescent, Essendon.
 Hoffmans-road, Essendon. (F. S. and P. A. Kendall.)
 3 Holmes-road, Moonee Ponds.
 121 Holmes-road, Moonee Ponds.
 164 Holmes-road, Moonee Ponds.
 124 Holmes-road, Moonee Ponds.
 99 Keilor-road, North Essendon.
 110 Keilor-road, North Essendon.
 305 Keilor-road, Essendon.
 18 Langa-road, Ascot Vale.
 114 Maribyrnong-road, Moonee Ponds.
 292 Maribyrnong-road, Moonee Ponds.
 18 Middle-street, Ascot Vale.
 271 Mt. Alexander-road, Ascot Vale.

MUNICIPAL DISTRICT—ESSENDON—*continued.*DAIRIES—MILK SHOPS—*continued.**Location.*

- 446 Mt. Alexander-road, Ascot Vale.
 457 Mt. Alexander-road, Moonee Ponds.
 488 Mt. Alexander-road, Ascot Vale.
 536 Mt. Alexander-road, Ascot Vale.
 537 Mt. Alexander-road, Moonee Ponds.
 569 Mt. Alexander-road, Moonee Ponds.
 593 Mt. Alexander-road, Moonee Ponds.
 698 Mt. Alexander-road, Moonee Ponds.
 703 Mt. Alexander-road, Moonee Ponds.
 733 Mt. Alexander-road, Moonee Ponds.
 765 Mt. Alexander-road, Moonee Ponds.
 835 Mt. Alexander-road, Moonee Ponds.
 921 Mt. Alexander-road, Essendon.
 928 Mt. Alexander-road, Essendon.
 1105 Mt. Alexander-road, Essendon.
 42 Napier-crescent, Essendon.
 72 Napier-street, Essendon.
 127 Napier-street, Essendon.
 187 Napier-street, Essendon.
 70 Ormond-road, Ascot Vale.
 62 Pascoe Vale-road, Moonee Ponds.
 114 Pascoe Vale-road, Moonee Ponds.
 352 Pascoe Vale-road, North Essendon.
 4 Puckle-street, Moonee Ponds.
 43 Puckle-street, Moonee Ponds.
 135 Puckle-street, Moonee Ponds.
 47 Rose-street, Essendon.
 24 Russell-street, Essendon.
 21 Station-street, Ascot Vale.
 24 Station-street, Ascot Vale.
 28 Stuart-street, Moonee Ponds.
 2 St. Leonards-road, Ascot Vale.
 71 St. Leonards-road, Ascot Vale.
 27 Tilba-street, Essendon.
 62-3 Union-road, Ascot Vale.
 146 Union-road, Ascot Vale.
 147 Union-road, Ascot Vale.
 195 Union-road, Ascot Vale.
 222 Union-road, Ascot Vale.
 257 Union-road, Moonee Ponds.
 278 Union-road, Moonee Ponds.
 21 Woodland-street, North Essendon.

MUNICIPAL DISTRICT—FERNTREE GULLY.

DAIRIES—HOUSE TRADE.

Present Holder of Licence; Location.

- Gair, J. H. R.; Mountain-highway and Forest-road, The Basin.
 Moran, F. G.; The Basin, Bayswater.
 Wright, D. J.; Dorset-road, Boronia.

DAIRIES—DAIRY FARMS AND HOUSE TRADE.

- Simpson, C. (Miss); Monbulk.
 Wall, F. R.; Menzies Creek.
 Wright, D. J. G.; Ringwood-road, Boronia.

DAIRIES—MILK SHOPS.

Location.

- Beaconsfield-road, Emerald. (P. A. Burns.)
 Belgrave Heights. (P. M. Edwards.)
 26 Best-street, Belgrave.
 Boronia-road, Boronia. (E. D. and M. I. Hill.)
 142 Boronia-road, Boronia. (F. R. Hancock.)
 Burwood-road, Ferntree Gully. (T. M. Work.)
 Burwood-road, Lower Ferntree Gully. (J. D. Dudley.)
 Burwood-road, Wantirna South. (A. N. Copeland.)
 Cook's Corner, Patch-road, Kallista. (D. R. Wrigley.)
 185 Dorset-road, Boronia. (A. R. and J. M. West.)
 Ferntree Gully-road, Scoresby. (M. F. Allen.)
 Forest-road, Bayswater. (A. and M. Martin.)
 Forest-road, Lower Ferntree Gully. (N. M. and M. P. Leggo.)
 General Store, Avonsleigh. (Lockyer, R. A.)
 Kiosk Auto Camp, Belgrave.
 Main-road, Belgrave. (The Dande Bel.)
 Main-road, Belgrave. (Davidson and Brown.)
 37 Main-road, Ferntree Gully.
 Main-road, Belgrave. (V. M. Twiss.)
 Main-road, Belgrave. (L. and C. Skurrie.)
 Main-road, Emerald. (N. and F. Nobelius.)
 Main-road, Ferntree Gully. (L. and E. Garrett.)
 Main-road, Kallista. (A. Graham.)
 Main-road, Kallista. (A. F. and M. Martin.)
 Main-road, Monbulk. (A. E. Taylor.)
 Main-road, Olinda. (C. A. Smithies.)
 Main-road, Sassafras. (T. A. and F. E. Kneebone.)
 Main-road, Sassafras. (Alexander.)
 Main-road, Selby. (Warne, L. and E.)
 Main-road, Tecoma. (O. Hudson and D. Lees.)
 Main-road, Tecoma. (A. G. and C. L. E. Jobling.)

MUNICIPAL DISTRICT—FERNTREE GULLY—*continued.*DAIRIES—MILK SHOPS—*continued.**Location.*

- Main-road, Tremont. (J. W. and E. J. Ryan.)
 Main-road, Upper Ferntree Gully. (F. J. Jensen.)
 Main-road, Upwey. (A. J. and J. M. Gillies.)
 Main-road, Upwey. (N. Polites.)
 Main-road, Upwey. (M. M. and J. R. Keating.)
 Main-road, Upwey. (W. J. Plum and H. Smit.)
 Monbulk-road, Belgrave. (Gangell, E. H.)
 Cnr. Mountain Highway and Dorset-street, Bayswater. (A. S. and D. Bennett.)
 260 Mountain Highway, Bayswater. (H. L. Falconer.)
 Olinda-road, Monbulk. (J. and N. B. Wensley.)
 Red Mill Kiosk, Belgrave. (C. S. Bechervaise.)
 115 Station-street, Lower Ferntree Gully.
 Sherbrooke. (Andrew Turner.)
 Tea Tavern, Belgrave Heights. (J. M. Taylor.)
 The Basin, via Bayswater. (Wright, W. B.)
 Wantirna Junction, Ferntree Gully. (I. and T. Wright.)

MUNICIPAL DISTRICT—FITZROY.

DAIRIES—HOUSE TRADE.

Present Holder of Licence; Location.

- H. J. Boyd; 49 Delbridge-street, North Fitzroy.
 Brodie, T. D.; 70 Fitzroy-street, Fitzroy.
 Close, W. R.; 66 Rowe-street, North Fitzroy.
 March, G.; 558 Rae-street, North Fitzroy.

DAIRIES—MILK SHOPS.

Location.

- 175 Alexander-place, North Fitzroy.
 13 Brunswick-street, Fitzroy.
 113 Brunswick-street, Fitzroy.
 124 Brunswick-street, Fitzroy.
 132 Brunswick-street, Fitzroy.
 155 Brunswick-street, Fitzroy.
 165 Brunswick-street, Fitzroy.
 187 Brunswick-street, Fitzroy.
 197 Brunswick-street, Fitzroy.
 235 Brunswick-street, Fitzroy.
 269 Brunswick-street, Fitzroy.
 325 Brunswick-street, Fitzroy.
 331 Brunswick-street, Fitzroy.
 381 Brunswick-street, Fitzroy.
 443 Brunswick-street, Fitzroy.
 477 Brunswick-street, North Fitzroy.
 495 Brunswick-street, Fitzroy.
 566 Brunswick-street, North Fitzroy.
 579 Brunswick-street, Fitzroy.
 621 Brunswick-street, North Fitzroy.
 704 Brunswick-street, Fitzroy.
 47 Falconer-street, North Fitzroy.
 217 Fitzroy-street, Fitzroy.
 176 George-street, Fitzroy.
 276 George-street, Fitzroy.
 332 George-street, Fitzroy.
 422 George-street, Fitzroy.
 19 Gertrude-street, Fitzroy.
 33 Gertrude-street, Fitzroy.
 48 Gertrude-street, Fitzroy.
 197 Gertrude-street, Fitzroy.
 207 Gertrude-street, Fitzroy.
 233-5 Gertrude-street, Fitzroy.
 139 Greeves-street, Fitzroy.
 12 Hanover-street, Fitzroy.
 10 Johnston-street, Fitzroy.
 78 Johnston-street, Fitzroy.
 180 Johnston-street, Fitzroy.
 203 Johnston-street, Fitzroy.
 246 Johnston-street, Fitzroy.
 61 McKean-street, North Fitzroy.
 127 Miller-street, North Fitzroy.
 171 Miller-street, North Fitzroy.
 12 Napier-street, Fitzroy.
 80 Napier-street, Fitzroy.
 359 Napier-street, Fitzroy.
 44 Nicholson-street, Fitzroy.
 214-6 Nicholson-street, Fitzroy.
 286 Nicholson-street, Fitzroy.
 328 Nicholson-street, Fitzroy.
 454 Nicholson-street, North Fitzroy.
 596 Nicholson-street, North Fitzroy.
 796 Nicholson-street, North Fitzroy.
 62 Palmer-street, Fitzroy.
 84 Park-street, North Fitzroy.
 284 Queen's-parade, North Fitzroy.
 298 Queen's-parade, North Fitzroy.
 308 Queen's-parade, Clifton Hill.
 348 Queen's-parade, North Fitzroy.
 354 Queen's-parade, Clifton Hill.
 384 Queen's-parade, Clifton Hill.

MUNICIPAL DISTRICT—FITZROY—*continued.*
DAIRIES—MILK SHOPS—*continued.*

Location.

440 Queen's-parade, North Fitzroy.
486 Queen's-parade, North Fitzroy.
37 Rae-street, North Fitzroy.
87 Rae-street, North Fitzroy.
97 Rae-street, North Fitzroy.
251 Rae-street, North Fitzroy.
399 Rae-street, North Fitzroy.
465 Rae-street, North Fitzroy.
73 Reid-street, North Fitzroy.
212 St. George's-road, North Fitzroy.
307 St. George's-road, North Fitzroy.
341 St. George's-road, North Fitzroy.
376 St. George's-road, North Fitzroy.
391 St. George's-road, North Fitzroy.
77-79 Scotchmer-street, North Fitzroy.
100 Scotchmer-street, North Fitzroy.
109 Scotchmer-street, North Fitzroy.
185 Scotchmer-street, North Fitzroy.
315 Smith-street, Fitzroy.
137 Victoria-parade, Fitzroy.
14 Webb-street, Fitzroy.
66 Westgarth-street, Fitzroy.

MUNICIPAL DISTRICT—FLINDERS.

DAIRIES—DAIRY FARMS AND HOUSE TRADE DAIRIES.

Present Holder of Licence; Location.

Bright, A. E.; Main Ridge, Red Hill.
Brown, H. N.; McIlroy's-road, Red Hill.
Evans, J. G.; Flinders-road, Merricks.
Green, A. E.; Point Leo-road, Red Hill South.
Hosking, A. W. and Co.; Dromana.
Marsiana and Arranga; Nepean Highway, Rosebud.
Powell, L. L.; Merricks North.
Prince, H.; Flinders-road, Red Hill.
Stockwell, C.; Red Hill South.

DAIRIES—MILK SHOPS.

Location.

Arthur's Seat, Main Ridge. (C. A. Free.)
Back Beach-road, Sorrento. (Loedma Cafe; E. A. Alexander.)
Bowen-road, Sorrento. (Richards and Rhodes.)
Coles Beach, Merricks. (L. L. and A. I. Braund.)
Cook-street, Flinders. (A. E. Smith.)
Eastbourne-road, Rosebud West. (W. H. Burchett.)
East End Dairy, Nepean Highway, Rosebud. (Cooper and Elliott.)
Esplanade, Sorrento. (Ludwell.)
Main-road, Sorrento. (Schlipalicus.)
Main-street, Sorrento. (Spinner.)
Cnr. Nepean Highway and William-street, Dromana. (K. and W. Ellis.)
Nepean Highway, Dromana. (H. Barnes.)
Nepean Highway, Dromana. (R. H. and A. Slingo.)
Nepean Highway, Dromana. (J. K. and M. Ross.)
Nepean Highway, McRae. (E. Adams.)
Nepean Highway, McRae. (P. Trewin.)
Nepean Highway, Portsea. (M. I. Hart.)
Nepean Highway, Portsea. (J. C. Burgess.)
Nepean Highway, Rosebud. (J. K. Sansom.)
Nepean Highway, Rosebud. (A. E. Hosking.)
Nepean Highway, Rosebud. (W. J. McGrath.)
Nepean Highway, Rosebud. (A. A. S. Ogden.)
Nepean Highway, Rosebud. (C. M. Rechter.)
Nepean Highway, Rosebud. (H. Dow.)
Nepean Highway, Rosebud. (A. J. Wright.)
Cnr. Nepean Highway and Trueman's-road, Rosebud. (Z. and M. L. Horvath.)
Nepean Highway, Tootgarook. (G. W. Barry.)
Nepean Highway, Rye. (C. F. Cain.)
18 Nepean Highway, Sorrento. (G. and J. Stringer.)
Nepean Highway, Tootgarook. (H. S. Kaye.)
Cnr. Old Melbourne-road and Hughes-road, Sorrento. (J. W. Romney.)
Pier-street, Dromana.
Point Leo-road, Point Leo. (L. L. Woods.)
Point Leo, via Merricks. (Mrs. J. M. Ashe.)
P. O. Store, Nepean Highway, Blairgowrie. (Le Soeuf.)
Safety Beach, Dromana. (K. and J. Becker.)
Safety Beach Store, Dromana. (J. and E. M. Dunstan.)

MUNICIPAL DISTRICT—FOOTSCRAY.

DAIRIES—HOUSE TRADE.

Present Holder of Licence; Location.

Bertrand, G. A.; 35 Bunbury-street, Footscray.
Comerford, A. (Miss); 72 Victoria-street, Footscray.
Hibberd, G. M.; 113 Queensville-street, West Footscray.

MUNICIPAL DISTRICT—FOOTSCRAY—*continued.*
DAIRIES—HOUSE TRADE—*continued.*

Present Holder of Licence; Location.

Loft, E. S.; 33 Victoria-street, Footscray.
Ogier, E.; 5 Lynch-street, Footscray.
Peters, B.; 72 Stanhope-street, Footscray.
Scott, F. M. and T. A. and cousins, L. W. and A. F.; 36 Somerville-road, Yarraville.
Riddell, S. B., H. J. and L.; 51 Moore-street, Footscray. (trading as Bendigo Dairy.)
Roddick, E. M. (Mrs.); 58 Fehon-street, Yarraville.
Rogers, T. A.; 158 Stephen-street, Yarraville.

DAIRIES—MILK SHOPS.

Location.

104 Albert-street, Seddon.
41 Anderson-street, Yarraville.
80 Anderson-street, Yarraville.
32 Ashley-street, West Footscray.
82A Ashley-street, West Footscray.
55 Ballarat-street, Yarraville.
97 Ballarat-road, Footscray.
113 Ballarat-street, Yarraville.
253 Ballarat-road, North Footscray.
269 Barkly-street, Footscray.
359 Barkly-street, Footscray.
394 Barkly-street, Footscray.
423 Barkly-street, West Footscray.
528 Barkly-street, Footscray.
642 Barkly-street, West Footscray.
716 Barkly-street, West Footscray.
11 Bellair-avenue, Seddon.
13 Birmingham-street, Yarraville.
124 Blackshaws-road, Kingsville South.
6 Brunswick-street, West Footscray.
27 Buckley-street, Footscray.
43 Buckley-street, Footscray.
95 Buckley-street, Footscray.
90 Charles-street, Footscray.
133 Droop-street, Footscray.
26 Elphinstone-street, West Footscray.
1 Essex-street, West Footscray.
48 Essex-street, Footscray.
184 Essex-street, West Footscray.
41 Gamon-street, Seddon.
71 Gamon-street, Seddon.
73A Gamon-street, Yarraville.
76 Geelong-road, Footscray.
237 Geelong-road, Footscray.
480 Geelong-road, West Footscray.
11 Gordon-street, Footscray.
59 Gordon-street, Footscray.
144 Gordon-street, Footscray.
198 Gordon-street, Footscray.
47 Goulbourn-street, Yarraville.
114 Hopkins-street, Footscray.
131 Hopkins-street, Footscray.
57 Kingsville-street, West Footscray.
34 Napier-street, Footscray.
238A Nicholson-street, Footscray.
34 O'Farrell-street, Yarraville.
57 O'Farrell-street, Footscray.
1A Ormond-road, West Footscray.
19 Pickett-street, Footscray.
176 Pilgrim-street, Footscray.
33 Powell-street, Yarraville.
29 Princess-street, Seddon.
37 Roberts-street, Footscray.
63 Roberts-street, Footscray.
123 Roberts-road, Footscray.
10 Rosamond-road, North Footscray.
27 Seddon-parade, Seddon.
56 Somerville-road, Yarraville.
78 Somerville-road, Yarraville.
128 Somerville-road, Yarraville.
147 Somerville-road, Yarraville.
151 Somerville-road, Kingsville.
152 Somerville-road, Yarraville.
194A Somerville-road, Yarraville.
205 Somerville-road, West Footscray.
282 Somerville-road, Kingsville.
351 Somerville-road, Kingsville.
31 Vernon-street, South Kingsville.
63 Victoria-street, Footscray.
166 Victoria-street, West Footscray.
68 Walter-street, Footscray.
49 Wembley-avenue, Kingsville.
30 Whitehall-street, Footscray.
62 Williamstown-road, West Footscray.
13 Wingfield-street, Footscray.

MUNICIPAL DISTRICT—FRANKSTON AND HASTINGS.

DAIRIES—HOUSE TRADE.

Present Holder of Licence; Location.

Seaford Model Dairy; 170 Nepean Highway, Seaford.

DAIRY FARMS AND HOUSE TRADE DAIRIES.

*Present Holder of Licence; Location.*Dickson, A. and J.; Hastings-road, Baxter.
Wright, J.; Baxter.

DAIRIES—MILK SHOPS.

Location.

548 Bay-street, Frankston.
589 Bay-street, Frankston.
32 Beach-street, Frankston.
131 Beach-street, Frankston.
227 Beach-street, Frankston.
Cnr. Dandenong and Skye-roads, Frankston. (Lynch, J. J., and C. A.).
35 Davey-street, Frankston.
Hastings-road, Somerville. (Parkinson, H. J.)
Heatherhill-road, Frankston. (Mrs. E. M. Hillas).
34 High-street, Frankston.
135 Kars-street, Frankston.
Melbourne-road, Hastings. (D. J. Hark).
Post Office Store, Mt. Eliza. (Waters, F. H., and F. K.)
Cnr. Marine-parade and Pike-street, Hastings. (Nicolalides, A. and A.).
19 McCrae-street, Seaford.
Nepean Highway, Mt. Eliza. (Dunstan and Son, T.A.).
14 Nepean Highway, Seaford.
31 Nepean Highway, Seaford.
110 Nepean Highway, Seaford.
121 Nepean Highway, Seaford.
217 Nepean Highway, Seaford.
232 Nepean Highway, Seaford.
260 Nepean Highway, Seaford.
360 Nepean Highway, Seaford.
1 Quality-street, Frankston.
55 Wells-street, Frankston.
10 Young-street, Frankston.
50 Yuille-street, Frankston.

MUNICIPAL DISTRICT—HAWTHORN.

DAIRIES—HOUSE TRADE.

Present Holder of Licence; Location.

Johnson, N. M., (Mrs.); 12 William-street, Hawthorn.

DAIRIES—MILK SHOPS.

Location.

92 Auburn-road, Auburn.
114-116 Auburn-road, Auburn.
115 Auburn-road, Auburn.
137 Auburn-road, Auburn.
258 Auburn-road, Auburn.
263 Auburn-road, Auburn.
281 Auburn-road, Auburn.
447 Burke-road, Camberwell.
481 Burke-road, Camberwell.
527 Burke-road, Camberwell.
791 Burke-road, Camberwell.
905 Burke-road, Camberwell.
927 Burke-road, East Hawthorn.
1027 Burke-road, Camberwell.
1029 Burke-road, Hawthorn.
35 Burwood-road, Hawthorn.
58 Burwood-road, Hawthorn.
66 Burwood-road, Hawthorn.
78 Burwood-road, Hawthorn.
81 Burwood-road, Hawthorn.
126 Burwood-road, Hawthorn.
159 Burwood-road, Hawthorn.
252 Burwood-road, Hawthorn.
311 Burwood-road, Hawthorn.
396 Burwood-road, Hawthorn.
453 Burwood-road, Hawthorn.
467 Burwood-road, Hawthorn.
553 Burwood-road, Hawthorn.
645 Burwood-road, Auburn.
725 Burwood-road, Auburn.
64 Camberwell-road, Hawthorn.
163 Camberwell-road, Hawthorn.
204 Camberwell-road, Hawthorn.
209 Camberwell-road, East Hawthorn.
22 Church-street, Hawthorn.
37 Church-street, Hawthorn.
50 Church-street, Hawthorn.
75 Church-street, Hawthorn.
111 Church-street, Hawthorn.
117 Church-street, Hawthorn.
87 Elgin-street, Hawthorn.
12 Glenferrie-road, Hawthorn.

MUNICIPAL DISTRICT—HAWTHORN—continued.

DAIRIES—MILK SHOPS—continued.

Location.

31 Glenferrie-road, Hawthorn.
87 Glenferrie-road, Glenferrie.
98 Glenferrie-road, Hawthorn.
130 Glenferrie-road, Hawthorn.
165 Glenferrie-road, Hawthorn.
256 Glenferrie-road, Hawthorn.
339 Glenferrie-road, Hawthorn.
348 Glenferrie-road, Hawthorn.
371 Glenferrie-road, Hawthorn.
78 Rathmines-road, Auburn.
93 Riversdale-road, Hawthorn.
219 Riversdale-road, Hawthorn.
234 Riversdale-road, Hawthorn.
403 Riversdale-road, Hawthorn East.
55 Tooronga-road, Hawthorn East.
64 Tooronga-road, Hawthorn.
181 Tooronga-road, Hawthorn.
53 Victoria-road, Auburn.
127 Victoria-road, Auburn.

MUNICIPAL DISTRICT—HEIDELBERG.

DAIRIES—HOUSE TRADE.

Present Holder of Licence; Location.

Chapman, F.; 225 Station-street, Fairfield.
Gardiner, D. (Mrs.); 78 Hawdon-street, Heidelberg.
Lusk, Wm. G.; 101 St. Hilliers-street, Heidelberg.
Moran, F. H. B., and M. D.; 18 Silverdale-road, Ivanhoe.
Metropolitan Dairies Ltd.; 23 Livingstone-street, Ivanhoe.

DAIRY FARMS AND HOUSE TRADE DAIRIES.

Present Holder of Licence; Location.

Dansey, W. J.; Wattletree-road, North Eltham.
Inglis, R. T.; Plenty-road, Bundoora.
Wilson, E. C.; Diamond Creek.

DAIRIES—MILK SHOPS.

Location.

Lot 8, Aberdeen-road, McLeod. (Duncan, H. W., and J. V.)
115 Arthur-street, Fairfield.
Beetham-parade, Rosanna. (Francis I.).
40 Bell-street, Heidelberg West.
83 Bell-street, West Heidelberg.
148 Bell-street, West Heidelberg.
204 Bell-street, Heidelberg.
Cnr. Bullen and Banksia-streets, Heidelberg.
15 Burgundy-street, Heidelberg.
Chute-street, Diamond Creek. (Jordan and Waldon).
98 Burgundy-street, Heidelberg.
171 Burgundy-street, Heidelberg.
127A Ford-street, Ivanhoe.
86 Grange-road, Alphington.
146 Grange-road, Alphington.
Lot 10, Greenhills-road, Greensborough.
Lot 5, Greensborough-road, Watsonia. (Page, M.).
49 Haig-street, West Heidelberg.
65 Haig-street, Heidelberg.
125 Heidelberg-road, Ivanhoe.
159 Heidelberg-road, Ivanhoe.
221 Heidelberg-road, Ivanhoe.
247 Heidelberg-road, Ivanhoe.
457 Heidelberg-road, Fairfield.
538 Heidelberg-road, Alphington.
597 Heidelberg-road, Alphington.
756 Heidelberg-road, Alphington.
765 Heidelberg-road, Alphington.
802 Heidelberg-road, Alphington.
1028 Heidelberg-road, Darebin.
16 Ivanhoe-parade, Ivanhoe.
2 Langridge-road, Fairfield.
54 Lower Heidelberg-road, Ivanhoe.
225 Lower Heidelberg-road, East Ivanhoe.
240 Lower Heidelberg-road, East Ivanhoe.
283 Lower Heidelberg-road, East Ivanhoe.
123 Lower Plenty-road, East Rosanna.
252 Lower Plenty-road, Rosanna.
Lot 73, McNamara-street, Heidelberg.
129-133 Main-road, Greensborough.
60 Mount-street, Heidelberg.
Plenty-road, Bundoora. (M. F. Blayney.)
5 Railway-place, Fairfield.
178 Rathmines-street, Fairfield.
20 Stortford-avenue, West Ivanhoe.
45 St. Hellier-street, West Heidelberg.
25 Southern-road, West Heidelberg.
33 Southern-road, West Heidelberg.
56 Station-street, Fairfield.
105 Station-street, Fairfield.
140 Station-street, Fairfield.
190 Station-street, Fairfield.
4 Station-street, Rosanna.

MUNICIPAL DISTRICT—HEIDELBERG—*continued.*DAIRIES—MILK SHOPS—*continued.**Location.*

6 Station-street, Rosanna.
 224 Upper Heidelberg-road, Heidelberg.
 519 Upper Heidelberg-road, Heidelberg.
 231 Waterdale-road, Ivanhoe.
 234 Waterdale-road, Ivanhoe.
 1 White-street, Fairfield.
 50 Wingrove-street, Alphington.
 142 Wingrove-street, Fairfield.
 206 Wingrove-street, Fairfield.
 282 Wingrove-street, Fairfield.
 Woodlands-road, Alphington. (Australian Paper Mills Ltd.)

MUNICIPAL DISTRICT—KEILOR.

DAIRIES—HOUSE TRADE.

Present Holder of Licence; Location.

Weeks, R. J.; 79 Bulla-road, Essendon.

DAIRIES—DAIRY FARMS AND HOUSE TRADE.

Denham, J.; Bulla-road, Tullamarine.

DAIRIES—MILK SHOPS.

91 Alfrieda-street, St. Albans.
 Bulla-road, North Essendon. (Ford, A. W.)
 Bulla-road, Tullamarine. (F. Cafarella.)
 394 Keilor-road, Keilor East.
 427 Keilor-road, Keilor.
 457 Keilor-road, North Essendon.
 487 Keilor-road, Keilor East.
 Lagoon Service Station, Keilor. (E. Fry.)
 218 Main-road, East St. Albans.
 352 Main-road, West St. Albans.
 Cnr. Winifred and Theodore streets, St. Albans.

MUNICIPAL DISTRICT—KEW.

DAIRIES—MILK SHOPS.

Location.

69 Barkers-road, Kew.
 1 Belford Court, Kew.
 1117 Burke-road, East Kew.
 1159 Burke-road, East Kew.
 1337 Burke-road, Kew.
 44 Cotham-road, Kew.
 120 Cotham-road, Kew.
 251 Cotham-road, Kew.
 96 Denmark-street, Kew.
 101 Denmark-street, Kew.
 70 Edgevale-road, Kew.
 125-127 Edgevale-road, Kew.
 126 Edgevale-road, Kew.
 61 Eglington-street, Kew.
 111 Eglington-street, Kew.
 84 Glenferrie-road, Kew.
 125 High-street, Kew.
 213 High-street, Kew.
 238 High-street, Kew.
 263 High-street, Kew.
 305 High-street, Kew.
 427 High-street, Kew.
 545 High-street, Kew.
 684 High-street, East Kew.
 713 High-street, East Kew.
 773 High-street, East Kew.
 12 Parkhill-road, Kew.
 11 Peel-street, Kew.
 3 Princess-street, Kew.
 9 Strathalbyn-street, East Kew.
 89 Willsmere-road, North Kew.

MUNICIPAL DISTRICT—LILYDALE.

DAIRIES—HOUSE TRADE.

Present Holder of Licence; Location.

Campbell, M. (Mrs.); Oxford-road, Croydon.

DAIRY FARMS AND HOUSE TRADE DAIRIES.

Clifford, H.; Wonga Park, Lilydale.
 Court, Bertram; Kalorama.
 Dale, A. T.; Killara-road, Seville.
 Docking, J.; Gatters-road, Croydon.
 Garthwaite, P. G.; Swansea-road, Montrose.
 Pollard, Alfred; Taylor-road, Mooroolbark.
 Stancliffe, C. J.; Warburton-road, Lilydale.

DAIRIES—MILK SHOPS.

Location.

Cnr. Bayswater-road and Tintern-avenue, Croydon.
 (Kestle, S. and A. E.)
 Cnr. Bayswater and Canterbury roads, Bayswater North.
 (N. and W. Groves.)

MUNICIPAL DISTRICT—LILYDALE—*continued.*DAIRIES—MILK SHOPS—*continued.**Location.*

Canterbury-road, Kilsyth. (Corner Store.) (M. E. Neild.)
 Lot 3, Croydon-road, Croydon. (J. E. Clark.)
 "Fiveways", Kalorama. (J. D. and S. D. Mitchell.)
 Hereford-road, Mt. Evelyn. (R. A. and M. Bourquin.)
 Corner Hull-road and Ruskin-avenue, Croydon. (Mrs. G. A. Thompson.)
 3 Kent-avenue, Croydon.
 Main-road, Silvan. (Ghirardello, P. and J.)
 Main-street, Lilydale. (J. V. Cicone.)
 Main-street, Croydon. (G. and J. Allen.)
 Main-road, Olinda. (Olinda Stores and Agency Co.) (Ruth M. McKay.)
 Maroondah Highway, Croydon North. (Model Dairy.)
 Maroondah Highway, Croydon North. (H. O. and J. A. Summers.)
 Corner Maroondah and Queens roads, Lilydale. (L. V. and E. O'Hare.)
 Silvandale Store, Mt. Dandenong-road, Kalorama. (C. and J. Spencer.)
 Mt. Dandenong-road, Olinda. (Yellard, L. J. and W. M.)
 Mt. Dandenong-road, Montrose. (E. M. Ryan.)
 Mt. Dandenong-road, Montrose. (E. Rosher.)
 Mt. Dandenong-road, Kilsyth. (L. and V. Maloney.)
 Mt. Dandenong-road, Kilsyth. (Ross Hill Road House.) (Howlett, R.)
 Oxford-road, Croydon. (A. Gibson.)
 Railway-crescent, Mt. Evelyn. (G. and E. J. Dorwood.)
 Railway-parade, Croydon. (Grummett.)
 Taylor-road, Mooroolbark. (Wyatt.)
 Warburton-road, Seville East. (Johnston, J. and L. M.)
 Warburton-road, Wandin North. (R. E. and V. E. B. Scott.)
 Whitehorse-road, Croydon. (Phyllis Boardman.) (Nursery Village.)
 Mimosa Tea Gardens, York-road, Mt. Evelyn. (Daryl E. R. Forster.)

MUNICIPAL DISTRICT—MALVERN.

DAIRIES—HOUSE TRADE.

Present Holder of Licence; Location.

Jean, P. H.; 51 Dixon-street, Malvern.
 Moody, A. E.; 19 St. George's-road, Armadale.
 Walker, S. J.; 39 Clarence-street, Malvern.

DAIRIES—MILK SHOPS.

Location.

2 Burke-road, East Malvern.
 126 Burke-road, East Malvern.
 144 Burke-road, East Malvern.
 255 Burke-road, Glen Iris.
 264 Burke-road, Gardiner.
 274 Burke-road, Gardiner.
 275 Burke-road, Gardiner.
 Shop 12, Caulfield Market, Dandenong-road, East Malvern.
 13 Claremont-avenue, Malvern.
 15 Claremont-avenue, Malvern.
 839 Dandenong-road, East Malvern.
 887 Dandenong-road, East Malvern.
 144 Darling-road, East Malvern.
 171 Darling-road, East Malvern.
 13 Glenferrie-road, Malvern.
 26 Glenferrie-road, Malvern.
 111 Glenferrie-road, Malvern.
 220 Glenferrie-road, Malvern.
 230 Glenferrie-road, Malvern.
 260 Glenferrie-road, Malvern.
 285 Glenferrie-road, Malvern.
 318 Glenferrie-road, Malvern.
 481 Glenferrie-road, Malvern.
 1054 High-street, Malvern.
 1073 High-street, Armadale.
 1158 High-street, Malvern.
 1253 High-street, Malvern.
 1309 High-street, Malvern.
 1519 High-street, Glen Iris.
 1523 High-street, Glen Iris.
 10 Illowa-street, Darling.
 5 Kent-street, Glen Iris.
 1115 Malvern-road, Toorak.
 1125 Malvern-road, Malvern.
 1207 Malvern-road, Malvern.
 1228 Malvern-road, Malvern.
 1242 Malvern-road, Malvern.
 1365 Malvern-road, Malvern.
 1382 Malvern-road, Malvern.
 1427 Malvern-road, East Malvern.
 1446 Malvern-road, Glen Iris.
 1453 Malvern-road, Glen Iris.
 1836 Malvern-road, East Malvern.

MUNICIPAL DISTRICT—MALVERN—*continued.*DAIRIES—MILK SHOPS—*continued.**Location.*

68 Milton Parade, Tooronga.
 3 Spring-street, Malvern.
 21 Station-street, Malvern.
 119 Station-street, East Malvern.
 25 Tooronga-road, Malvern.
 291 Tooronga-road, Glen Iris.
 328 Tooronga-road, Malvern.
 43 Union-street, Armadale.
 616 Warrigal-road, Holmesglen.
 137 Wattle-tree-road, Malvern.
 148-50 Wattle-tree-road, Malvern.
 273 Wattle-tree-road, Malvern.
 281 Wattle-tree-road, Malvern.
 287 Wattle-tree-road, Malvern.
 411 Wattle-tree-road, Malvern.
 15 Waverley-road, East Malvern.
 83 Waverley-road, East Malvern.
 100 Waverley-road, East Malvern.
 154 Waverley-road, East Malvern.
 165 Waverley-road, East Malvern.
 289 Waverley-road, East Malvern.
 330 Waverley-road, East Malvern.
 338 Waverley-road, East Malvern.
 430 Waverley-road, East Malvern.
 440 Waverley-road, East Malvern.
 504 Waverley-road, East Malvern.
 602a Waverley-road, East Malvern.
 756 Waverley-road, East Malvern.

MUNICIPAL DISTRICT—MELBOURNE CITY.

DAIRIES—MILK SHOPS.

Location.

Agnes-street, Jolimont. (L. Egan.)
 29 Block-place, Melbourne, C.I.
 38 Bourke-street, Melbourne.
 70 Bourke-street, Melbourne.
 72 Bourke-street, Melbourne.
 181 Bourke-street, Melbourne.
 485 Bourke-street, Melbourne.
 634 Bourke-street, Melbourne.
 675 Bourke-street, Melbourne.
 7 Caledonian-lane, Melbourne.
 41 Collins-place, Melbourne.
 11 Collins-street, Melbourne.
 52a Collins-street, Melbourne.
 175 Collins-street, Melbourne.
 487 Collins-street, Melbourne.
 4 Collins-way, Melbourne.
 25 Degra-ve-street, Melbourne.
 189 Domain-road, South Yarra.
 265 Elizabeth-street, Melbourne.
 383 Elizabeth-street, Melbourne.
 388 Elizabeth-street, Melbourne.
 471 Elizabeth-street, Melbourne.
 506 Elizabeth-street, Melbourne.
 579 Elizabeth-street, Melbourne.
 289 Exhibition-street, Melbourne.
 11 Flinders-lane, Melbourne.
 50 Flinders-lane, Melbourne.
 264 Flinders-lane, Melbourne.
 76 Flinders-street, Melbourne.
 399 Flinders-street, Melbourne.
 213 Franklin-street, Melbourne.
 14 George-parade, Melbourne.
 27 George-parade, Melbourne.
 1157 Hoddle-street, East Melbourne.
 53 Hotham-street, East Melbourne.
 7a Howey-place, Melbourne.
 26 Howey-place, Melbourne.
 80 Jolimont-street, Jolimont.
 146 King-street, Melbourne.
 184 King-street, Melbourne.
 273 King-street, Melbourne.
 280 King-street, Melbourne.
 330 King-street, Melbourne.
 231 Latrobe-street, Melbourne.
 333 Latrobe-street, Melbourne.
 24 Little Bourke-street, Melbourne.
 346 Little Bourke-street, Melbourne.
 395 Little Bourke-street, Melbourne.
 432 Little Bourke-street, Melbourne.
 34 Little Collins-street, Melbourne.
 178 Little Collins-street, Melbourne.
 224 Little Collins-street, Melbourne.
 499 Little Collins-street, Melbourne.
 508 Little Collins-street, Melbourne.
 295 Little Lonsdale-street, Melbourne.
 389 Little Lonsdale-street, Melbourne.
 470 Little Lonsdale-street, Melbourne.

MUNICIPAL DISTRICT—MELBOURNE CITY—

*continued.*DAIRIES—MILK SHOPS—*continued.**Location.*

99 Lonsdale-street, Melbourne.
 165 Lonsdale-street, Melbourne.
 358 Lonsdale-street, Melbourne.
 621 Lonsdale-street, Melbourne.
 9 McKenzie-street, Melbourne.
 3 Manchester-lane, Melbourne.
 80 Mills-wyn-street, South Yarra.
 361 Post Office-place, Melbourne.
 392 Post Office-place, Melbourne.
 159 Queen-street, Melbourne.
 200 Queen-street, Melbourne.
 207 Queen-street, Melbourne.
 241 Queen-street, Melbourne.
 301 Queen-street, Melbourne.
 53-60 Russell-street, Melbourne.
 324 Russell-street, Melbourne.
 245 Spring-street, Melbourne.
 407c St. Kilda-road, Melbourne.
 339 Swanston-street, Melbourne.
 383 Swanston-street, Melbourne.
 409 Swanston-street, Melbourne.
 491 Swanston-street, Melbourne.
 Commonwealth Public Offices, Treasury-place, Melbourne.
 State Public Offices, Treasury-place, Melbourne.
 90-92 Victoria Market, Melbourne.
 74 Wellington-parade, East Melbourne.
 76 Wellington-parade, East Melbourne.
 138 Wellington-parade, East Melbourne.
 152 Wellington-parade, East Melbourne.
 48 William-street, Melbourne.

MUNICIPAL DISTRICT—MELBOURNE—CARLTON.

DAIRIES—HOUSE TRADE.

Present Holder of Licence; Location.

Metropolitan Dairies Pty. Ltd.: 18 Wimble-street, Parkville.
 Sturgess, Ruby D. B. (Mrs.): 93 Richardson-street, North Carlton.
 Young, Chas. W.: 734 Drummond-street, North Carlton.

DAIRIES—MILK SHOPS.

Location.

308 Amess-street, North Carlton.
 207 Bouverie-street, Carlton.
 30 Canning-street, Carlton.
 113 Canning-street, Carlton.
 203 Canning-street, Carlton.
 454 Canning-street, North Carlton.
 585 Canning-street, Carlton.
 330 Cardigan-street, Carlton.
 388 Drummond-street, Carlton.
 514 Drummond-street, Carlton.
 545 Drummond-street, Carlton.
 685 Drummond-street, Carlton.
 719 Drummond-street, Carlton.
 71 Elgin-street, Carlton.
 95 Elgin-street, Carlton.
 143 Elgin-street, Carlton.
 187 Elgin-street, Carlton.
 155 Faraday-street, Carlton.
 233 Faraday-street, Carlton.
 50 Gratton-street, Carlton.
 70 Kay-street, Carlton.
 99 Lygon-street, Carlton.
 110 Lygon-street, Carlton.
 146 Lygon-street, Carlton.
 217 Lygon-street, Carlton.
 262 Lygon-street, Carlton.
 454 Lygon-street, Carlton.
 532 Lygon-street, Carlton.
 577 Lygon-street, North Carlton.
 1008 Lygon-street, North Carlton.
 1012 Lygon-street, Carlton.
 165 Newry-street, North Carlton.
 47 Nicholson-street, Carlton.
 305 Nicholson-street, North Carlton.
 467 Nicholson-street, North Carlton.
 659 Nicholson-street, North Carlton.
 739 Nicholson-street, Carlton.
 17 Park-street, North Carlton.
 59 Pelham-street, Carlton.
 222 Pelham-street, Carlton.
 50 Princess-street, North Carlton.
 122 Queensberry-street, Carlton.
 194 Queensberry-street, Carlton.
 259 Queensberry-street, Carlton.
 140 Rathdown-street, Carlton.
 168 Rathdown-street, Carlton.
 290 Rathdown-street, Carlton.

MUNICIPAL DISTRICT—MELBOURNE—CARLTON—
*continued.*DAIRIES—MILK SHOPS—*continued.**Location.*

303-5 Rathdown-street, Carlton.
 411 Rathdown-street, Carlton.
 412 Rathdown-street, North Carlton.
 545 Rathdown-street, Carlton.
 619 Rathdown-street, North Carlton.
 651 Rathdown-street, Carlton.
 687 Rathdown-street, North Carlton.
 915 Rathdown-street, North Carlton.
 246 Richardson-street, North Carlton.
 320 Richardson-street, North Carlton.
 143 Royal Parade, Parkville.
 484 Station-street, North Carlton.
 643 Station-street, North Carlton.
 585 Swanston-street, Carlton.
 678 Swanston-street, Carlton.
 832 Swanston-street, Carlton.
 88 Wilson-street, North Carlton.
 Zoological Board of Victoria. Zoological Gardens. Parkville.

MUNICIPAL DISTRICT—MELBOURNE (FLEMINGTON
AND KENSINGTON).

DAIRIES—HOUSE TRADE.

Present Holder of Licence; Location.

Hunt, L. (Mrs.); 46 Brighton-street, Flemington.

DAIRIES—MILK SHOPS.

Location.

25 Albermarle-street, Kensington.
 184 Bellair-street, Kensington.
 12 Bruce-street, Kensington.
 2 Dover-street, Flemington.
 Dynon-road, South Kensington. (Silver Top Taxis, No. 2, Depot.)
 4 Edinburgh-street, Flemington.
 43 Epsom-road, Kensington.
 3 Gower-street, Kensington.
 61 Kent-street, Ascot Vale.
 500 Macaulay-road, Kensington.
 522 Macaulay-road, Kensington.
 65 McCracken-street, Kensington.
 87 Mt. Alexander-road, Flemington.
 145 Mt. Alexander-road, Flemington.
 202A Mt. Alexander-road, Flemington.
 48 Princes-street, Flemington.
 294 Racecourse-road, Newmarket.
 562 Racecourse-road, Newmarket.
 32 Railway-place, Newmarket.
 46 Railway-place, Newmarket.
 70 Railway-place, Newmarket.
 17 Rankins-road, Kensington.
 45 Rankins-road, Kensington.
 147 Rankins-road, Kensington.
 54 Tennyson-street, South Kensington.

MUNICIPAL DISTRICT—MELBOURNE NORTH.

DAIRIES—MILK SHOPS.

Location.

51 Abbotsford-street, North Melbourne.
 118 Abbotsford-street, North Melbourne.
 204 Abbotsford-street, North Melbourne.
 277 Abbotsford-street, North Melbourne.
 4 Alfred-street, North Melbourne.
 18 Boundary-road, North Melbourne.
 76 Canning-street, North Melbourne.
 90 Canning-street, North Melbourne.
 19 Courtney-street, North Melbourne.
 153 Curzon-street, North Melbourne.
 95 Dryburgh-street, North Melbourne.
 10 Errol-street, North Melbourne.
 98 Errol-street, North Melbourne.
 167 Errol-street, North Melbourne.
 229 Errol-street, North Melbourne.
 51 Erskine-street, North Melbourne.
 81 Flenmington-road, North Melbourne.
 285 Flemington-road, North Melbourne.
 117 Lothian-street, North Melbourne.
 151 Melrose-street, North Melbourne.
 138 Peel-street, North Melbourne.
 245-47 Peel-street, North Melbourne.
 31 Queensberry-street, North Melbourne.
 101 Queensberry-street, North Melbourne.
 178 Queensberry-street, North Melbourne.
 242 Queensberry-street, North Melbourne.
 270 Queensberry-street, North Melbourne.
 9 Racecourse-road, North Melbourne.
 470 Victoria-street, North Melbourne.

MUNICIPAL DISTRICT—MELBOURNE (WEST).

DAIRIES—HOUSE TRADE.

Present Holder of Licence; Location.

Ross, Venetta (Mrs.); 393 Victoria-street, West Melbourne.

DAIRIES—MILK SHOPS.

181 Adderley-street, West Melbourne.
 66 Hawke-street, West Melbourne.
 72 Hawke-street, West Melbourne.
 383 King-street, West Melbourne.
 426 King-street, West Melbourne.
 477 King-street, West Melbourne.
 487 King-street, West Melbourne.
 74 Rosslyn-street, West Melbourne.
 328 Spencer-street, Melbourne.
 362 Spencer-street, West Melbourne.
 466 Spencer-street, West Melbourne.
 509 Spencer-street, West Melbourne.
 583 Spencer-street, West Melbourne.
 655 Spencer-street, West Melbourne.
 205 Victoria-street, West Melbourne.
 291 Victoria-street, Melbourne.
 426 William-street, West Melbourne.

MUNICIPAL DISTRICT—MOORABBIN.

DAIRIES—HOUSE TRADE.

Present Holder of Licence; Location.

Backman, B.; 508 Bluff-road, Hampton.
 Girling, F. C., and Hanna, E.; 13 Anne-street, McKinnon.
 Victorian Dairies Ltd.; 274 McKinnon-road, McKinnon.

DAIRIES—MILK SHOPS.

Lot 3, Bay-road, Cheltenham.
 376 Bay-road, Cheltenham.
 314 Bluff-road, Sandringham.
 26 Brewer-road, Bentleigh.
 Cnr. Centre and Clarinda roads, Clarinda. (M. I. Latham.)
 167 Centre-road, Bentleigh.
 185 Centre-road, Bentleigh.
 252 Centre-road, Bentleigh.
 258 Centre-road, Bentleigh.
 297 Centre-road, Bentleigh.
 382 Centre-road, Bentleigh.
 408 Centre-road, Bentleigh.
 445 Centre-road, Bentleigh.
 478 Centre-road, Bentleigh.
 492 Centre-road, Bentleigh.
 551 Centre-road, Bentleigh.
 583 Centre-road, East Bentleigh.
 599 Centre-road, East Bentleigh.
 688 Centre-road, East Bentleigh.
 711 Centre-road, East Bentleigh.
 809 Centre-road, East Bentleigh.
 Cnr. Centre-road and Warrigal-road, East Oakleigh.
 (W. J. S. Woods.)
 Cnr. Centre Dandenong and Warrigal-roads, Cheltenham.
 151 Charman-road, Cheltenham.
 254 Charman-road, Cheltenham.
 Chesterville-road, East Bentleigh. (G. R. Bricker.)
 Lot 2, Coolac-street, Cheltenham.
 167 East Boundary-road, Bentleigh.
 5 Follett-road, Moorabbin.
 288A Highett-road, Moorabbin.
 495 Highett-road, Highett.
 561 Highett-road, Highett.
 249 Jasper-road, McKinnon.
 325 Jasper-road, Ormond.
 83 McKinnon-road, McKinnon.
 121 McKinnon-road, McKinnon.
 146 McKinnon-road, McKinnon.
 147 McKinnon-road, McKinnon.
 183 McKinnon-road, McKinnon.
 219 McKinnon-road, McKinnon.
 69 Mackey-road, East Bentleigh.
 827 Nepean Highway, Moorabbin.
 892 Nepean Highway, Moorabbin.
 951 Nepean Highway, Moorabbin.
 987 Nepean Highway, Moorabbin.
 1055-7 Nepean Highway, Moorabbin.
 1102 Nepean Highway, Cheltenham.
 1297A Nepean Highway, Cheltenham.
 460 North-road, Ormond.
 560 North-road, Ormond.
 628 North-road, Ormond.
 738 North-road, Ormond.
 896 North-road, East Ormond.
 926 North-road, Ormond.
 1034A North-road, East Bentleigh.
 1130 North-road, South Oakleigh.
 4 Noyes-street, Highett.
 45 Patterson-road, Moorabbin.
 462 South-road, Moorabbin.
 463 South-road, Moorabbin.

MUNICIPAL DISTRICT—MOORABBIN—continued.

DAIRIES—MILK SHOPS—continued.

Location.

464 South-road, Moorabbin.
 479 South-road, Moorabbin.
 11 Spring-road, Highett.
 48 Station-street, Moorabbin.
 71A Tucker-road, Moorabbin.
 83A Tucker-road, Moorabbin.
 225 Tucker-road, Ormond.
 Cnr. Warrigal and Centre-roads, South Oakleigh.
 123 Wheatley-road, Ormond.
 Lot 11, Weatherall-road, Cheltenham.

MUNICIPAL DISTRICT—MORDIALLOC.

DAIRIES—MILK SHOPS.

Location.

53 Albert-street, Mordialloc.
 13 Balcombe-road, Mentone.
 129 Balcombe-road, Mentone.
 93 Beach-road, Mentone.
 179 Beach-road, Mentone.
 199 Beach-road, Mentone.
 263 Beach-road, Mentone.
 343 Beach-road, Parkdale.
 413 Beach-road, Parkdale.
 549 Beach-road, Mordialloc.
 Cnr. Carrier-avenue and Melrose-street, Mordialloc.
 (Harrison, E. (Mrs.).)
 94 Charman-road, Mentone.
 26 Chute-street, Mordialloc.
 38 Como-parade, Mentone.
 214 Como-parade, Parkdale.
 274 Como-parade, Parkdale.
 360 Como-parade, Parkdale.
 100 Latrobe-street, Mordialloc.
 30 McIndoe-parade, Parkdale.
 Lot 1, cnr. Main-street and Beach-road, Mordialloc.
 517 Main-street, Mordialloc.
 519 Main-street, Mordialloc.
 628 Main-street, Mordialloc.
 93 Mentone-parade, Mentone.
 17 Monaco-street, Parkdale.
 114 Nepean Highway, Mentone.
 411 Nepean Highway, Mordialloc.
 143 Parkers-road, Parkdale.
 85 Warren-road, Mordialloc.
 Cnr. White and Davey streets, Mordialloc. (Gregory, F.)

MUNICIPAL DISTRICT—MORNINGTON.

DAIRIES—MILK SHOPS.

Location.

29 The Esplanade, Fisherman's Beach, Mornington.
 86 Esplanade, Mornington.
 144 Main-street, Mornington.
 149 Main-street, Mornington.
 219 Main-street, Mornington.
 Nepean Highway, Mornington. (Ralph, J. H.).
 Cnr. Watsons and Beach roads, Mt. Martha. (McKenzie, J. P.)

MUNICIPAL DISTRICT—MULGRAVE.

DAIRIES—MILK SHOPS.

Location.

Cnr. Bayview and Waverley roads, Jordanville. (Evans, H. S., and Son.)
 Bolwarra-street, Jordanville South. (Creed, Rev. Father J. V.)
 326 Box Hill-road, Huntingdale.
 162 Clayton-road, Clayton.
 292 Clayton-road, Clayton.
 383 Clayton-road, Clayton.
 Lot 17, Cleveland-road, Jordanville.
 Coleman-parade, Syndal. (Wardley, R. C.)
 Dandenong-road, Springvale North.
 333 Dandenong-road, Clayton.
 375 Dandenong-road, Clayton.
 Cnr. Ferntree Gully-road and Macrina-street, East Oakleigh. (Allery, C. H.)
 Ferntree Gully-road, Notting Hill. (Dowsett, R. T., and R. F.)
 Ferntree Gully-road, Wheelers Hill. (Fowles, G. M., and N. E.)
 Cnr. High Street-road and Cleveland-road, North Jordanville. (Wood, W.)
 Cnr. High Street-road and Hewlett-road, Syndal.
 209 High Street-road, Ashwood.
 493 High Street-road, Mt. Waverley.
 35 Park-lane, Mt. Waverley.
 Springvale-road, Glen Waverley. (Sampson, J.)

MUNICIPAL DISTRICT—MULGRAVE—continued.

DAIRIES—MILK SHOPS—continued.

Location.

Springvale-road, Glen Waverley. (Symons, G. P.)
 Lot 6, cnr. Stephenson and Waverley-roads, Mt. Waverley.
 (Bowman, A. J., and P. A.)
 Stephenson-road, Mt. Waverley. (Skilbeck, B. and M.)
 Lot 61, Vannam-drive, Jordanville. (Wright, L. E., and M. A.)
 535 Warrigal-road, Ashwood.
 653A Warrigal-road, Holmesglen.

MUNICIPAL DISTRICT—NORTHCOTE.

DAIRIES—HOUSE TRADE.

Present Holder of Licence; Location.

Bice, M. H.; 37 Dennis-street, Northcote.
 Cameron, A. G.; 58 Wales-street, Thornbury.
 Cairns, W. J., and E. M., (trading as Farnham Dairy);
 25 Speight-street, Thornbury.
 Devaney, J. (Mrs.); 136 Separation-street, Northcote.
 Oakley, D.; 93 Harold-street, Thornbury.
 Prideaux, H. L., and F.; 2 Emmaline-street, Northcote.
 Stuchbery, L. N.; 14 Andrew-street, Northcote.
 Stuchbery, L. N.; 172 Bastings-street, Northcote.
 Thomas, F. A., 48 Darebin-street, Regent.

DAIRIES—MILK SHOPS.

Location.

15 Anderson-street, Thornbury.
 60 Bridge-street, Northcote.
 62 Charles-street, Northcote.
 38 Christmas-street, Northcote.
 73 Clarendon-street, Thornbury.
 43 Clarke-street, Northcote.
 90 Clarke-street, Northcote.
 15 Comas-grove, Thornbury.
 185 Darebin-road, Northcote.
 120 Dundas-street, Thornbury.
 144 Dundas-street, Thornbury.
 86 Elm-street, Northcote.
 67 Hawthorn-road, Northcote.
 78 Herbert-street, Northcote.
 65 High-street, Northcote.
 90 High-street, Northcote.
 111 High-street, Northcote.
 167 High-street, Northcote.
 198 High-street, Northcote.
 217 High-street, Northcote.
 222 High-street, Northcote.
 225 High-street, Northcote.
 233 High-street, Northcote.
 378 High-street, Northcote.
 437 High-street, Northcote.
 491 High-street, Northcote.
 503 High-street, Northcote.
 581 High-street, Northcote.
 665 High-street, Thornbury.
 684 High-street, Thornbury.
 711 High-street, Thornbury.
 736 High-street, Thornbury.
 768 High-street, Thornbury.
 797 High-street, Thornbury.
 842 High-street, Thornbury.
 43 Hutton-street, Thornbury.
 49 Jenkins-street, Northcote.
 220 Mansfield-street, Thornbury.
 149 Miller-street, Thornbury.
 138 Normandy-avenue, Thornbury.
 93 St. David-street, Thornbury.
 84 St. George's-road, Northcote.
 137 St. George's-road, Northcote.
 200 St. George's-road, Northcote.
 214 St. George's-road, Northcote.
 241 St. George's-road, Northcote.
 273 St. George's-road, Northcote.
 284 St. George's-road, Thornbury.
 306 St. George's-road, Thornbury.
 352 St. George's-road, Thornbury.
 379 St. George's-road, Thornbury.
 481 St. George's-road, Thornbury.
 491 St. George's-road, Thornbury.
 541 St. George's-road, Thornbury.
 50 Simpson-street, Dennis.
 63 Simpson-street, Dennis.
 31 South-crescent, Westgarth.
 323 Station-street, Fairfield.
 400 Station-street, Thornbury.
 81A Thomson-street, Northcote.
 60 Victoria-road, Northcote.
 117 Victoria-road, Northcote.
 205 Victoria-road, Northcote.
 321 Victoria-road, Northcote.
 73 Westgarth-street, Northcote.
 90 Westgarth-street, Westgarth.

MUNICIPAL DISTRICT—NUNAWADING.

DAIRIES—MILK SHOPS.

Location.

11 Blackburn-road, Blackburn.
 Boronia-road, Vermont. (Shaw, R. G., and M. I.)
 Cnr. Burwood and Middleborough-roads, East Burwood.
 (Martin, V. G., and K.)
 Burwood-road, Vermont. (Pietsch Bros.)
 Cnr. Canterbury and Baldwin-streets, Blackburn South.
 8 Lawrence-street, Blackburn.
 267-269 Maroondah Highway, Blackburn.
 298 Middleborough-road, Nunawading.
 396 Middleborough-road, Blackburn.
 Cnr. Middleborough and Highbury-roads, Tally Ho.
 Cnr. Mitcham-road and Andover-avenue, Mitcham.
 35 Mitcham-road, Mitcham.
 113 Mitcham-road, Mitcham.
 372 Mitcham-road, Mitcham.
 408 Mitcham-road, Mitcham.
 87 Railway-road, Blackburn.
 Rooks-road, Mitcham. (Seaton, E.)
 74 South-parade, Blackburn.
 130 South-parade, Blackburn.
 Cnr. Springfield and Surrey-roads, Blackburn North.
 (Varley, G. M., and Davidson, E. M.)
 285 Springfield-road, Nunawading.
 151 Springvale-road, Nunawading.
 152 Springvale-road, Blackburn.
 340 Springvale-road, Forrest Hill.
 119A Surrey-road, Blackburn.
 97 Whitehorse-road, Blackburn.
 171 Whitehorse-road, Blackburn.
 271 Whitehorse-road, Nunawading.
 350 Whitehorse-road, Nunawading.
 443 Whitehorse-road, Mitcham.
 517 Whitehorse-road, Mitcham.
 580 Whitehorse-road, Mitcham.

MUNICIPAL DISTRICT—OAKLEIGH.

DAIRIES—HOUSE TRADE.

Present Holder of Licence; Location.

Burns, M.; 38 Carlisle-crescent, Oakleigh.
 Oakes, W. A., and Sons Pty. Ltd.; 152 Atherton-road,
 Oakleigh.
 Oakes, W. A., and Sons Pty. Ltd.; 105 Burlington-street,
 Oakleigh.
 Oakes, W. A., and Sons Pty. Ltd.; 46 Canterbury-road,
 Oakleigh.
 Oakes, W. A., and Sons Pty. Ltd.; 38 Golf Links-avenue,
 Oakleigh.
 Oakes, W. A., and Sons Pty. Ltd.; 70 Willesden-road,
 Oakleigh.

DAIRIES—MILK SHOPS.

Location.

32 Atherton-road, Oakleigh.
 66 Atherton-road, Oakleigh.
 83 Atherton-road, Oakleigh.
 61 Huntingdale-road, Oakleigh.
 205 Huntingdale-road, East Oakleigh.
 242 Huntingdale-road, East Oakleigh.
 323 Huntingdale-road, East Oakleigh.
 7 Brine-street, Hughesdale.
 1A Broadway, North Oakleigh.
 84 Broadway, Oakleigh.
 14A Burlington-street, Oakleigh.
 Clayton-road, North Clayton. (Allardice, D. (Mrs.))
 43 Dandenong-road, Oakleigh.
 46 Dandenong-road, Oakleigh.
 236 Dandenong-road, Oakleigh.
 30 Drummond-street, Oakleigh.
 148 Drummond-street, Oakleigh.
 21 Dublin-street, East Oakleigh.
 2 Golf Links-avenue, Oakleigh.
 164 Kangaroo-road, Oakleigh.
 235 North-road, East Oakleigh.
 108 Poath-road, Hughesdale.
 60 Portman-street, Oakleigh.
 2 Thompson-street, Oakleigh.
 Warrigal-road, North Oakleigh. (F. Klein.)
 9A Warrigal-road, Oakleigh.
 60A Warrigal-road, Oakleigh.
 101 Warrigal-road, Oakleigh.
 140 Warrigal-road, Oakleigh.
 196 Warrigal-road, Oakleigh.
 213 Warrigal-road, Oakleigh.

MUNICIPAL DISTRICT—PORT MELBOURNE.

DAIRIES—HOUSE TRADE.

Present Holder of Licence; Location.

Kalito, V.; 11 Crighton-avenue, Port Melbourne.

DAIRIES—MILK SHOPS.

Location.

93 Bay-street, Port Melbourne.
 175 Bay-street, Port Melbourne.
 No. 140.—2218/57.—2

MUNICIPAL DISTRICT—PORT MELBOURNE—
*continued.*DAIRIES—MILK SHOPS—*continued.**Location.*

203 Bay-street, Port Melbourne.
 273 Bay-street, Port Melbourne.
 319 Bay-street, Port Melbourne.
 361 Bay-street, Port Melbourne.
 Beach-road, Port Melbourne. (Elder, J. G., and K.)
 99 Beach-street, Port Melbourne.
 39 Boundary-street, Port Melbourne.
 22 Bridge-street, Port Melbourne.
 72 Bridge-street, Port Melbourne.
 94 Bridge-street, Port Melbourne.
 21 Centre-avenue, Garden City, Port Melbourne.
 233 Esplanade East, Port Melbourne.
 143-5 Evans-street, Port Melbourne.
 276 Graham-street, Port Melbourne.
 302 Graham-street, Port Melbourne.
 350 Graham-street, Port Melbourne.
 68 Ingles-street, Port Melbourne.
 214 Nott-street, Port Melbourne.
 230 Princess-street, Port Melbourne.
 127 Ross-street, Port Melbourne.
 330 Ross-street, Port Melbourne.
 374 Ross-street, Port Melbourne.

MUNICIPAL DISTRICT—PRAHRAN.

DAIRIES—HOUSE TRADE.

Present Holder of Licence; Location.

James, I.; 25 McIlwrick-road, Windsor.
 Hill, A. J. (Mrs.) and E. A.; 22 Clarke-street, Prahran.
 Peluso, F.; 71 Bendigo-street, Prahran.
 Poskitt, C. J.; 36 Highbury-grove, Prahran.
 Richards, R. W.; 41 Perth-street, Prahran.
 Victorian Dairies; 11 Wilson-street, South Yarra.
 Young, R. C. and F. M.; 24 Bidey-street, Windsor.

DAIRIES—MILK SHOPS.

Location.

180 Albert-street, Windsor.
 54 Argo-street, South Yarra.
 92 Argo-street, South Yarra.
 61A Armadale-street, Armadale.
 70 Armadale-street, Armadale.
 1 Beatty-avenue, Armadale.
 15 Beatty-avenue, Armadale.
 122 Caroline-street, South Yarra. (Alternatively, Lawson-
 grove.)
 34 Chapel-street, Windsor.
 42 Chapel-street, Windsor.
 57 Chapel-street, Windsor.
 232 Chapel-street, Prahran.
 308 Chapel-street, Prahran.
 397 Chapel-street, South Yarra.
 453 Chapel-street, South Yarra.
 471 Chapel-street, South Yarra.
 519 Chapel-street, South Yarra.
 589 Chapel-street, South Yarra.
 12 Commercial-road, Prahran.
 63 Commercial-road, South Yarra.
 64 Commercial-road, South Yarra.
 147 Commercial-road, South Yarra.
 163 Commercial-road, South Yarra.
 147 Dandenong-road, Windsor.
 59 Darling-street, South Yarra.
 1 Densham-road, Armadale.
 7 Densham-road, Armadale.
 2 Doon-street, Prahran.
 59 Fairbairn-road, Prahran.
 93B Greville-street, Prahran.
 105 Greville-street, Prahran.
 150 Greville-street, Prahran.
 197 Greville-street, Prahran.
 70A High-street, Prahran.
 71 High-street, Prahran.
 77 High-street, Prahran.
 97A High-street, Prahran.
 134A High-street, Prahran.
 182 High-street, Prahran.
 251 High-street, Prahran.
 265A High-street, Prahran.
 283 High-street, Prahran.
 287 High-street, Prahran.
 319 High-street, Prahran.
 394 High-street, Prahran.
 412 High-street, Prahran.
 457 High-street, Prahran.
 477 High-street, Prahran.
 493 High-street, Prahran.
 507 High-street, Prahran.
 575 High-street, Prahran.
 702 High-street, Prahran.
 717 High-street, Armadale.

MUNICIPAL DISTRICT—PRAHRAN—*continued.*DAIRIES—MILK SHOPS—*continued.**Location.*

718 High-street, Armadale.
 836 High-street, Armadale.
 969 High-street, Armadale.
 978 High-street, Armadale.
 33 Hornby-street, Windsor.
 31A King-street, Prahran.
 63 Lewisham-road, Windsor.
 15 Luxton-road, Hawksburn.
 31 McIlwrick-street, Windsor.
 226 Malvern-road, Prahran.
 269 Malvern-road, South Yarra.
 329 Malvern-road, South Yarra.
 338 Malvern-road, South Yarra.
 340 Malvern-road, South Yarra.
 347 Malvern-road, South Yarra.
 371 Malvern-road, South Yarra.
 415 Malvern-road, South Yarra.
 493 Malvern-road, Hawksburn.
 531 Malvern-road, Toorak.
 568 Malvern-road, East Prahran.
 591 Malvern-road, Toorak.
 736 Malvern-road, Armadale.
 9 Murray-street, Prahran.
 39 Newry-street, Windsor.
 12 Oban-street, Hawksburn.
 46 Osborne-street, South Yarra.
 90 Peel-street, Windsor.
 135 Peel-street, Windsor.
 34 Potter-street, Prahran.
 37 Prince's-street, Prahran.
 38 Punt-road, Windsor.
 84 Punt-road, Windsor.
 350 Punt-road, South Yarra.
 360 Punt-road, South Yarra.
 47 Raleigh-street, Windsor.
 77 Surrey-road, South Yarra.
 6 Toorak-road, South Yarra.
 11 Toorak-road, South Yarra.
 41 Toorak-road, South Yarra.
 48 Toorak-road, South Yarra.
 78 Toorak-road, South Yarra.
 148 Toorak-road, South Yarra.
 160 Toorak-road, South Yarra.
 234 Toorak-road, South Yarra.
 314 Toorak-road, South Yarra.
 322 Toorak-road, South Yarra.
 330 Toorak-road, South Yarra.
 339 Toorak-road, South Yarra.
 431 Toorak-road, Toorak.
 433 Toorak-road, Toorak.
 451 Toorak-road, Toorak.
 456 Toorak-road, Toorak.
 470 Toorak-road, Toorak.
 477 Toorak-road, Toorak.
 92 Union-street, Windsor.
 42 Upton-road, Windsor.
 24 Wattletree-road, Armadale.
 48 Wattletree-road, Armadale.
 104 Williams-road, Prahran.
 176 Williams-road, Prahran.
 184 Williams-road, Toorak.
 231 Williams-road, South Yarra.
 143 Wellington-street, Windsor.

MUNICIPAL DISTRICT—PRESTON.

DAIRIES—HOUSE TRADE.

Present Holder of Licence; Location.

Baker, Ida; 48 Regent-street, Regent.
 Caldwell, M. (Mrs.); 102 Rene-street, East Preston.
 Colban, L. E. (Mrs.); 51 Cooper-street, West Preston.
 Dickson, J. and E. M.; 8 Kinkora-road, East Preston.
 Metropolitan Dairies Ltd.; 140 Gilbert-road, Preston.
 Metropolitan Dairies Ltd.; 220 Gower-street, Preston.
 Metropolitan Dairies Ltd.; 403 Murray-road, Regent.
 Metropolitan Dairies Ltd.; 16 Young-street, Preston.
 Power, L. M.; 28 Delaware-street, Reservoir.
 Thompson, C. W. and A. E.; 55 Ruby-street, Preston.
 Thompson, S. B.; 13 Gregory-grove, East Preston.
 Tobin, E. M. (Mrs.); 134 Spring-street, Reservoir.
 Tomkins, P. W.; 272 Wood-street, Preston.
 Williamson, I.; 41 Boldrewood-parade, Reservoir.

DAIRIES—MILK SHOPS.

Location.

Bell-street, East Preston. (Gill, T. S., and Sons Ltd.)
 143 Bell-street, Preston.
 232 Bell-street, Preston.
 375 Bell-street, Preston.
 475 Bell-street, Preston.
 497 Bell-street, Preston.

MUNICIPAL DISTRICT—PRESTON—*continued.*DAIRIES—MILK SHOPS—*continued.**Location.*

622 Bell-street, Preston.
 708 Bell-street, Preston West.
 130 Broadway, Reservoir.
 214 Broadway, Reservoir.
 248 Broadway, Reservoir.
 22 Cramer-street, Preston.
 Lot 6 Crevelli-street, East Preston.
 81A Dundas-street, Preston.
 5 Edwards-street, Reservoir.
 83 Edwards-street, Reservoir.
 203 Edwards-street, Reservoir.
 208 Edwards-street, Reservoir.
 Cnr. Gilbert and Oakover-roads, West Preston. (Glew, E. (Mrs.))
 22 Gilbert-road, Preston.
 281 Gilbert-road, West Preston.
 376 Gilbert-road, West Preston.
 408 Gilbert-road, Preston.
 479 Gilbert-road, Preston.
 482 Gilbert-road, Preston.
 587 Gilbert-road, West Preston.
 645 Gilbert-road, West Preston.
 710 Gilbert-road, Reservoir.
 721 Gilbert-road, Reservoir.
 107 High-street, Preston.
 223 High-street, Preston.
 274 High-street, Preston.
 368 High-street, Preston.
 387 High-street, Preston.
 424 High-street, Preston.
 561 High-street, Preston.
 568 High-street, Preston.
 644 High-street, Regent.
 669 High-street, Preston.
 699 High-street, Preston.
 708 High-street, Preston.
 743 High-street, Regent.
 921 High-street, Reservoir.
 940 High-street, Reservoir.
 980 High-street, Reservoir.
 79 Hotham-street, Preston.
 23 Johnston-street, Preston.
 108 Miller-street, Preston.
 333 Murray-road, Preston.
 63 Pender-street, Preston.
 Shop No. 1, Summerhill, Plenty-road, East Preston.
 132 Plenty-road, Preston.
 139 Plenty-road, Preston South.
 207 Plenty-road, East Preston.
 297 Plenty-road, Preston.
 341 Plenty-road, Preston.
 411 Plenty-road, Preston.
 421 Plenty-road, Preston.
 447 Plenty-road, East Preston.
 495 Plenty-road, Preston.
 523 Plenty-road, Preston.
 583 Plenty-road, Preston.
 633 Plenty-road, Preston.
 653 Plenty-road, Preston.
 736 Plenty-road, Preston.
 766 Plenty-road, Preston.
 Cnr. Plenty-road and Scott-grove, Preston. (M. and B. Kenny.)
 54 Southernhay-street, Preston.
 15 Rubicon-street, Reservoir.
 313 Spring-street, Reservoir.
 92 Strathmerton-street, Preston.
 273 Tyler-street, Preston.
 37A Victoria-street, Preston.
 130 Wood-street, East Preston.
 4 Water-road, East Preston.
 172 Wood-street, East Preston.

MUNICIPAL DISTRICT—RICHMOND.

DAIRIES—HOUSE TRADE.

Present Holder of Licence; Location.

Atkin, A. W.; 74 Chestnut-street, Richmond.
 Avery, V. E.; 14 Bank-street, Richmond.
 Bradley, J. C. and B.; 567 Church-street, Richmond.
 Considine, Kath. (Miss.); 58 Brighton-street, Richmond.
 Hannett, A. G. and M. G.; 68 Richmond-terrace, Richmond.
 Kelly, K. and N.; 271 Swan-street, Richmond.
 Rumble, H. S. and A. O.; 62 Somerset-street, Richmond.
 Russell, A. H.; 123 Somerset-street, Richmond.
 Symons, B. C.; 94 Dover-street, Richmond.
 Tyson, C. D. and L. J.; 1 Miller-street, Richmond.
 Wilkie, T. F. and M. K.; 36 Mary-street, Richmond.
 Wilson, R. C.; 39 Balmain-street, Richmond.

MUNICIPAL DISTRICT—RICHMOND—*continued.*

DAIRIES—MILK SHOPS.

Location.

37 Bendigo-street, Burnley.
 110 Bendigo-street, Burnley.
 2 Bridge-road, Richmond.
 34 Bridge-road, Richmond.
 60 Bridge-road, Richmond.
 66 Bridge-road, Richmond.
 154 Bridge-road, Richmond.
 183 Bridge-road, Richmond.
 216 Bridge-road, Richmond.
 282 Bridge-road, Richmond.
 330 Bridge-road, Richmond.
 416 Bridge-road, Richmond.
 498 Bridge-road, Richmond.
 652 Bridge-road, Richmond.
 657 Bridge-road, Richmond.
 90 Brighton-street, Richmond.
 146 Brighton-street, Richmond.
 127 Buckingham-street, North Richmond.
 123 Burnley-street, Richmond.
 282-284 Burnley-street, Burnley.
 348 Burnley-street, Burnley.
 16 Church-street, Richmond.
 107 Church-street, Richmond.
 135 Church-street, Richmond.
 145 Church-street, Richmond.
 204 Church-street, Richmond.
 262 Church-street, Richmond.
 276 Church-street, Richmond.
 394 Church-street, Richmond.
 403 Church-street, Richmond.
 434 Church-street, Richmond.
 460 Church-street, Richmond.
 466 Church-street, Richmond.
 524 Church-street, Richmond.
 533 Church-street, Richmond.
 563 Church-street, Richmond.
 3 Coppin-street, Richmond.
 71 Coppin-street, Richmond.
 142 Coppin-street, Richmond.
 32 Cremorne-street, Richmond.
 68 Gardner-street, Richmond.
 35 Green-street, Richmond.
 5 Highett-street, Richmond.
 71 Highett-street, Richmond.
 90 Highett-street, Richmond.
 101 Highett-street, Richmond.
 111 Hoddle-street, Richmond.
 87 Hunter-street, Richmond.
 49-51 Kent-street, Richmond.
 69 Lennox-street, Richmond.
 97 Lennox-street, Richmond.
 163 Lennox-street, Richmond.
 259 Lennox-street, Richmond.
 266 Lennox-street, Richmond.
 267 Lennox-street, Richmond.
 92 Lincoln-street, North Richmond.
 84A Lord-street, Richmond.
 52 Madden-grove, Burnley.
 207 Punt-road, Richmond.
 285 Punt-road, Richmond.
 27 Shelley-street, North Richmond.
 155 Shelley-street, North Richmond.
 32 Swan-street, Richmond.
 40 Swan-street, Richmond.
 66 Swan-street, Richmond.
 71 Swan-street, Richmond.
 123-5 Swan-street, Richmond.
 141 Swan-street, Richmond.
 178 Swan-street, Richmond.
 253 Swan-street, Richmond.
 270 Swan-street, Richmond.
 337 Swan-street, Richmond.
 409 Swan-street, Richmond.
 497 Swan-street, Richmond.
 12 Victoria-street, North Richmond.
 20 Victoria-street, North Richmond.
 68 Victoria-street, North Richmond.
 108 Victoria-street, North Richmond.
 146 Victoria-street, North Richmond.
 186 Victoria-street, North Richmond.
 276 Victoria-street, North Richmond.
 352 Victoria-street, North Richmond.
 398 Victoria-street, North Richmond.
 472 Victoria-street, North Richmond.
 45 Wall-street, Richmond.

MUNICIPAL DISTRICT—RINGWOOD.

DAIRIES—MILK SHOPS.

Location.

77 Bedford-road, Ringwood.
 121 Bedford-road, Ringwood.
 Burnt Bridge Store, Ringwood East. (Cheevers, Nora P.)
 Canterbury-road, Heathmont. (N. and H. Quinn.)
 137 Canterbury-road, Heathmont.
 Cnr. Lilydale and Everard roads, Ringwood. (D. J. and D. R. Coulter.)
 22 Everard-road, East Ringwood.
 Heatherdale-road, Ringwood. (H. May.)
 118 Main-street, Ringwood.
 Main-street, Ringwood. (Gallagher, Annie.)
 60 Mt. Dandenong-road, Ringwood East.
 42 Railway-avenue, Ringwood East.
 54 Railway-avenue, Ringwood East.
 100 Railway-avenue, Ringwood East.
 8 Station-street, Ringwood.
 52 Wantirna-road, Ringwood.
 91 Warrandyte-road, Ringwood.
 58a Whitehorse-road, Ringwood.
 62a Whitehorse-road, Ringwood.
 86 Whitehorse-road, Ringwood.
 291 Whitehorse-road, Ringwood.

MUNICIPAL DISTRICT—ST. KILDA.

DAIRIES—HOUSE TRADE.

Present Holder of Licence; Location.

Batten, D. E.; 10 West Beach-road, St. Kilda.
 Dodd, G.; 260 Barkly-street, St. Kilda.
 Farrow, K. W. and F. E.; 51 Addison-street, Elwood.
 Hamilton, Geo. L.; 14 Rainsford-street, Elwood.
 Quilkey, R. A.; 19 York-street, St. Kilda.
 Tierney, C. W.; 32 Alexandra-street, St. Kilda.

DAIRIES—MILK SHOPS.

Location.

60 Acland-street, St. Kilda.
 94A Acland-street, St. Kilda.
 95 Acland-street, St. Kilda.
 145 Acland-street, St. Kilda.
 113 Barkly-street, St. Kilda.
 136 Barkly-street, St. Kilda.
 218 Barkly-street, St. Kilda.
 227 Barkly-street, St. Kilda.
 345 Barkly-street, St. Kilda.
 402 Barkly-street, St. Kilda.
 6 Brighton-road, East St. Kilda.
 87 Brighton-road, Elwood.
 93 Brighton-road, Elwood.
 180 Brighton-road, Elsternwick.
 39 Carlisle-street, St. Kilda.
 139 Carlisle-street, Balaclava.
 196 Carlisle-street, Balaclava.
 261 Carlisle-street, Balaclava.
 271 Carlisle-street, St. Kilda.
 294 Carlisle-street, Balaclava.
 42 Chapel-street, East St. Kilda.
 56 Chapel-street, East St. Kilda.
 105 Chapel-street, St. Kilda.
 141 Chapel-street, St. Kilda.
 144 Chapel-street, St. Kilda.
 "The Kiosk," Cowderoy-street, St. Kilda.
 252 Dandenong-road, East St. Kilda.
 48 Dickens-street, St. Kilda.
 54-56 Dickens-street, St. Kilda.
 Elwood Kiosk, Esplanade, Elwood.
 13 The Esplanade, St. Kilda.
 35 Fitzroy-street, St. Kilda.
 51 Fitzroy-street, St. Kilda.
 117 Fitzroy-street, St. Kilda.
 121 Fitzroy-street, St. Kilda.
 139 Fitzroy-street, St. Kilda.
 33 Glen Eira-road, Ripponlea.
 55 Glen Eira-road, Ripponlea.
 84 Glen Eira-road, Ripponlea.
 192 Glenhuntly-road, Elwood.
 234 Glenhuntly-road, Elwood.
 107 Grey-street, St. Kilda.
 125 Grey-street, St. Kilda.
 85 Grosvenor-street, St. Kilda.
 13 High-street, St. Kilda.
 52 High-street, St. Kilda.
 68 High-street, St. Kilda.
 100 High-street, St. Kilda.
 140 High-street, St. Kilda.
 156 High-street, St. Kilda.
 233 High-street, St. Kilda.
 252 High-street, St. Kilda.
 317 High-street, St. Kilda.
 369 High-street, St. Kilda.

MUNICIPAL DISTRICT—ST. KILDA—*continued.*DAIRIES—MILK SHOPS—*continued.**Location.*

375 High-street, St. Kilda.
 416 High-street, St. Kilda.
 7-9 Inkerman-street, St. Kilda.
 57 Inkerman-street, St. Kilda.
 234 Inkerman-street, East St. Kilda.
 281 Inkerman-street, Balaclava.
 415 Inkerman-street, East St. Kilda.
 17 Marine-parade, St. Kilda.
 36 Marine-parade, St. Kilda.
 39 Nightingale-street, Balaclava.
 16 Ormond-road, Elwood.
 22 Ormond-road, Elwood.
 62 Ormond-road, Elwood.
 96 Ormond-road, Elwood.
 139 Ormond-road, Elwood.
 167 Ormond-road, Elwood.
 49 Punt-road, Windsor.
 50 Robe-street, St. Kilda.
 52 Robe-street, St. Kilda.
 423 St. Kilda-street, Elwood.
 56 Scott-street, Elwood.
 27 Southey-street, Elwood.
 162 Tennyson-street, Elwood.
 10 Wellington-street, St. Kilda.

MUNICIPAL DISTRICT—SANDRINGHAM.

DAIRIES—HOUSE TRADE.

Present Holder of Licence; Location.

Poole, S. D.; 10 Raynes Park-road, Hampton.
 Ralph Bros. Dairy Pty. Ltd.; 184 Bluff-road, Sandringham.

DAIRIES—MILK SHOPS.

Location.

Balcombe-road, Mentone. (Leffler, D. and P.)
 90 Bamfield-street, Sandringham.
 19 Bay-road, Sandringham.
 38 Bay-road, Sandringham.
 124 Bay-road, Sandringham.
 17 Beach-road, Hampton.
 55 Beach-road, Hampton.
 66 Beach-road, Hampton.
 82 Beach-road, Sandringham.
 85 Beach-road, Sandringham.
 131 Beach-road, Sandringham.
 139 Beach-road, Sandringham.
 168 Beach-road, Sandringham.
 208 Beach-road, Black Rock.
 222 Beach-road, Black Rock.
 236 Beach-road, Black Rock.
 252 Beach-road, Black Rock.
 273 Beach-road, Black Rock.
 285 Beach-road, Black Rock.
 299 Beach-road, Black Rock.
 305A Beach-road, Black Rock.
 320 Beach-road, Black Rock.
 353 Beach-road, Black Rock.
 417 Beach-road, Beaumaris.
 8 Bluff-road, Black Rock.
 92 Bluff-road, Black Rock.
 349 Bluff-road, Hampton.
 424 Bluff-road, Hampton.
 515 Bluff-road, Sandringham.
 10 Cheltenham-road, Black Rock.
 Lot 13, East Concourse, Beaumaris.
 28 Eliza-street, Black Rock.
 46 Hampton-street, Hampton.
 86 Hampton-street, Hampton.
 131 Hampton-street, Hampton.
 210 Hampton-street, Hampton.
 284 Hampton-street, Hampton.
 352 Hampton-street, Hampton.
 10 Keys-street, Beaumaris.
 1 Melrose-street, Sandringham.
 23 Small-street, Hampton.
 32 Station-street, Sandringham.
 90 Station-street, Sandringham.

MUNICIPAL DISTRICT—SOUTH MELBOURNE.

DAIRIES—HOUSE TRADE.

Present Holder of Licence; Location.

Haley, Frank W.; 36 Palmerston-crescent, South Melbourne.
 O'Shea, F. R., and P.; 315 Moray-street, South Melbourne.

DAIRIES—MILK SHOPS.

Location.

376 Albert-road, South Melbourne.
 23 Armstrong-street, Middle Park.
 26 Armstrong-street, Middle Park.
 30 Armstrong-street, Middle Park.

MUNICIPAL DISTRICT—SOUTH MELBOURNE—*continued.*DAIRIES—MILK SHOPS—*continued.**Location.*

82 Armstrong-street, Middle Park.
 238 Bank-street, South Melbourne.
 333 Bank-street, South Melbourne.
 41 Barrett-street, Albert Park.
 30 Beaconsfield-parade, South Melbourne.
 68 Bridport-street, Albert Park.
 84 Bridport-street, Albert Park.
 107 Bridport-street, Albert Park.
 109 Bridport-street, Albert Park.
 116 Bridport-street, Albert Park.
 166 Bridport-street, Albert Park.
 41 Canterbury-road, Middle Park.
 47 Cardigan-place, Albert Park.
 144 Cecil-street, South Melbourne.
 85 City-road, South Melbourne.
 241 City-road, South Melbourne.
 321 City-road, South Melbourne.
 450 City-road, South Melbourne.
 546 City-road, South Melbourne.
 602 City-road, South Melbourne.
 152 Clarendon-street, South Melbourne.
 155 Clarendon-street, South Melbourne.
 172 Clarendon-street, South Melbourne.
 192 Clarendon-street, South Melbourne.
 219 Clarendon-street, South Melbourne.
 286 Clarendon-street, South Melbourne.
 372 Clarendon-street, South Melbourne.
 401-3 Clarendon-street, South Melbourne.
 417 Clarendon-street, South Melbourne.
 436 Clarendon-street, South Melbourne.
 234 Coventry-street, South Melbourne.
 275 Coventry-street, South Melbourne.
 296 Coventry-street, South Melbourne.
 392 Coventry-street, South Melbourne.
 424 Coventry-street, South Melbourne.
 28 Dodds-street, South Melbourne.
 420 Dorcas-street, South Melbourne.
 59 Dundas-place, Albert Park.
 32 Eastern-road, South Melbourne.
 266 Ferrars-street, South Melbourne.
 40 Foote-street, Albert Park.
 103 Gladstone-street, South Melbourne.
 204 Gladstone-street, South Melbourne.
 42 Glover-street, South Melbourne.
 16 Greig-street, Albert Park.
 114 Hanna-street, South Melbourne.
 56 Herbert-street, Albert Park.
 68 Illa-street, South Melbourne.
 111 Kerford-road, Albert Park.
 42A Langridge-street, Middle Park.
 41 Lyell-street, South Melbourne.
 19 Merton-street, South Melbourne.
 44 Mills-street, Albert Park.
 94 Mills-street, Albert Park.
 153 Mills-street, Middle Park.
 165 Mills-street, Middle Park.
 146-148 Montague-street, South Melbourne.
 262 Montague-street, South Melbourne.
 275 Montague-street, South Melbourne.
 381 Montague-street, Albert Park.
 84 Moray-street, South Melbourne.
 116 Moray-street, South Melbourne.
 178 Moray-street, South Melbourne.
 200 Moray-street, South Melbourne.
 18 Mountain-street, South Melbourne.
 66-68 Nelson-road, South Melbourne.
 194 Nelson-road, South Melbourne.
 11-13 Park-street, South Melbourne.
 75 Park-street, South Melbourne.
 143 Park-street, South Melbourne.
 165-7 Park-street, South Melbourne.
 253 Park-street, South Melbourne.
 270 Park-street, South Melbourne.
 272 Park-street, South Melbourne.
 316 Park-street, South Melbourne.
 422 Park-street, South Melbourne.
 440 Park-street, South Melbourne.
 204 Pickles-street, South Melbourne.
 34 Queens-road, South Melbourne.
 25 Queen's Bridge-street, South Melbourne.
 84 Queen's Bridge-street, South Melbourne.
 109A Queen's Bridge-street, South Melbourne.
 193 Richardson-street, Middle Park.
 275 Richardson-street, Middle Park.
 324 St. Kilda-road, South Melbourne.
 342 St. Kilda-road, South Melbourne.
 57 St. Vincents-street, Albert Park.
 57 Sturt-street, South Melbourne.
 23A Sturt-street, South Melbourne.
 146 Thistlewaite-street, South Melbourne.
 7 Victoria-avenue, Albert Park.

MUNICIPAL DISTRICT—SOUTH MELBOURNE—
*continued.*DAIRIES—MILK SHOPS—*continued.**Location.*

17 Victoria-avenue, Albert Park.
39 Victoria-avenue, Albert Park.
93 Victoria-avenue, Albert Park.
115 Victoria-avenue, Albert Park.
137 Victoria-avenue, Albert Park.
141 Victoria-avenue, Albert Park.
183 Victoria-avenue, Albert Park.
34 Wright-street, Middle Park.
244 York-street, South Melbourne.

MUNICIPAL DISTRICT—SPRINGVALE AND
NOBLE PARK.

DAIRIES—MILK SHOPS.

Location.

9 Buckley-street, Noble Park.
156-158 Corrigan-road, Noble Park.
7 Douglas-street, Noble Park.
262 Heatherton-road, Noble Park.
350 Heatherton-road, Noble Park.
10 Ian-street, Noble Park.
102 Lightwood-road, Noble Park.
Post Office Store, Harrisfield. (Harris, M.)
Prince's Highway, Springvale. ("Green Acres" Caravan Park.)
Lot 13, Springvale-road, Springvale.
95 Springvale-road, Springvale.
225 Springvale-road, Springvale.
233 Springvale-road, Springvale.
254 Springvale-road, Springvale.
290 Springvale-road, Springvale.
360 Springvale-road, Springvale.
Cnr. Westall-road and Libbitt-avenue, Springvale. (Ruff, P. M.)

MUNICIPAL DISTRICT—SUNSHINE.

DAIRIES—HOUSE TRADE.

Present Holder of Licence; Location.

Cameron, D. R.; 49 Sydney-street, Sunshine.
Cornwell, R.; 5 Wallace-street, Maidstone.
Richards, C. J. and A. M.; 2 Clarke-street, Sunshine.
Steadman, J. H.; 2 Tyler-street, Sunshine.

DAIRIES—MILK SHOPS.

Location.

83 Ballarat-road, Maidstone.
154 Ballarat-road, Maidstone.
290 Ballarat-road, Braybrook.
815 Ballarat-road, Deer Park.
193 Ballarat-road, Maidstone.
469 Ballarat-road, Sunshine.
Cnr. Beachley-street and Turner-crescent, Sunshine.
100 Devonshire-road, Sunshine.
Cnr. Duke-street and Ballarat-road, Braybrook. (Carson, R. E. (Mrs.))
113 Durham-road, Sunshine.
14-16 Forrest-street, Sunshine.
Cnr. Geelong and Millers roads, Brooklyn. (Miller, K. J.)
Cnr. Glengale-road and Gregory-street, Sunshine. (McIntyre, T. W. and N. M.)
61 Holt-street, Deer Park.
8 King-street, Braybrook.
56 King Edward-avenue, Sunshine.
110 Hertford-road, Sunshine.
266 Hampshire-road, Sunshine.
Lot 292-5 McIntyre-road, Sunshine North.
Lot 1, Main-street, West St. Albans.
31 Maxwell-street, Sunshine West.
373 Maxwell-street, Sunshine West.
Lot 341 Military-road, Maribyrnong.
Cnr. Miller's-road and Eames-avenue, Brooklyn. (McGrath.)
1 Monash-street, Sunshine.
18 Raleigh-road, Maribyrnong.
85 Ralieggh-road, Maribyrnong.
81 Rosamund-road, Sunshine.
99 Rosamond-road, Sunshine.
123 Rosamond-road, Braybrook.

MUNICIPAL DISTRICT—SUNSHINE—*continued.*DAIRIES—MILK SHOPS—*continued.**Location.*

1 Rowe-street, Maribyrnong.
125 South-road, Sunshine.
15 Suffolk-road, Sunshine.
179 Sunshine-road, Tottenham.
Cnr. Sydney and Derrimut streets, Albion. (Galea, P.)
19 Sydney-road, Sunshine.

MUNICIPAL DISTRICT—WERRIBEE.

DAIRIES—MILK SHOPS.

Location.

Cnr. Esplanade and Maidstone streets, Altona. (P. and A. Burgess.)
149 Esplanade, Altona.
6 Glenn-street, Werribee.
30 Miller-road, Brooklyn.
85 Pier-street, Altona.
75 Queen-street, Altona.
Railway-avenue, Laverton. (Holdsworth, T.)
11 Wedge-street, Werribee.

MUNICIPAL DISTRICT—WHITTLESEA.

DAIRIES—DAIRY FARMS AND HOUSE TRADE DAIRIES.

Present Holder of Licence; Location.

Blaney, M. F.; Plenty-road, Bundoora.
Junor, G.; Pine-avenue, South Morang.

DAIRIES—MILK SHOPS.

Location.

Epping-road, Thomastown. (Baker, R. J.)
Lots 5 and 6 Station-street, Lalor. (R. G. Wilson and B. Towers.)
Yarrambat-road, South Morang. (J. Magain.)

MUNICIPAL DISTRICT—WILLIAMSTOWN.

DAIRIES—HOUSE TRADE.

Present Holder of Licence; Location.

Bamford, G. (Mrs.); 81 Challis-street, Newport.
Asher, F. and Son; 89 Thompson-street, Williamstown.
Carton, H. A.; 2 Elphin-street, Newport.
Loft, E. S.; 63 Ferguson-street, Williamstown.
Morris; 104 Douglas-parade, Williamstown.

DAIRIES—MILK SHOPS.

Location.

51 Alma-terrace, Newport.
54 Anne-street, Williamstown.
Cnr. Blackshaw-road and Graham-street, Newport. (G. Madafferi.)
38 Challis-street, Newport.
47 Challis-street, Newport.
141 Douglas-parade, Williamstown.
237 Douglas-parade, Williamstown.
Cnr. Douglas-parade and Yarra-street, Williamstown. (G. M. Lasbury.)
173 Ferguson-street, North Williamstown.
11 Giffard-street, Williamstown.
14 Hall-street, Newport.
68 Hudson-street, Spotswood.
147 Hudson-street, Spotswood.
17 Korolt Creek-road, Williamstown.
70 Maddox-road, Newport.
76 Mason-street, Newport.
145 Mason-street, Newport.
161 Mason-street, Newport.
190 Mason-street, Newport.
9 Melbourne-road, Williamstown.
11 Melbourne-road, Williamstown.
120 Melbourne-road, Williamstown.
200 Melbourne-road, Williamstown North.
336 Melbourne-road, Williamstown.
407 Melbourne-road, Newport.
419 Melbourne-road, Newport.
610 Melbourne-road, Newport.
143 Nelson-place, Williamstown.
181 Nelson-place, Williamstown.
217 Nelson-place, Williamstown.
225 Osborne-street, Williamstown North.
33 Queen-street, Williamstown.
63 Railway-crescent, Williamstown.
738 The Broadway, West Newport.
64 Wilkins-street, Newport.

**DAIRIES AT WHICH MILK MAY BE SOLD BY RETAIL WITHIN THE BENDIGO MILK DISTRICT
FOR DELIVERY ONLY AT THOSE DAIRIES.**

MUNICIPAL DISTRICT—BENDIGO.**DAIRIES—HOUSE TRADE.***Present Holder of Licence; Location.*

Sandhurst (Queen-street) Dairy Pty. Ltd.; 62 Queen-street, Bendigo.

DAIRIES—DAIRY FARMS AND HOUSE TRADE.

Knight, Est. of W. N.; Kennewell-street, White Hills, Bendigo.

DAIRIES—MILK SHOPS.*Location.*

82 Arnold-street, Bendigo.
32 Arthur-street, Bendigo.
114 Barnard-street, Bendigo.
247 Barnard-street, Bendigo.
57 Baxter-street, Bendigo.
96 Booth-street, Bendigo.
84 Bridge-street, Bendigo.
164 Bridge-street, Bendigo.
2 Caledonia-street, North Bendigo.
10 Condon-street, Bendigo.
6 Ellis-street, Bendigo.
22 Hammer-street, Flora Hill, Bendigo.
344A Hargreaves-street, Bendigo.
Harkness-street, Bendigo. (McCallum, J. M.)
80 High-street, Bendigo.
154 High-street, Bendigo.
266 High-street, Bendigo.
457 High-street, Bendigo.
554 High-street, Golden Square.
713 High-street, Golden Square.
Cnr. Ligar and Neale-streets, Bendigo. (L. H. and P. E. Martin.)
150 Lyttleton-terrace, Bendigo.
252 McCrae-street, Bendigo.
355 McCrae-street, Bendigo.
320 McIntyre-street, Long Gully.
6 McIvor-road, Bendigo.
45 Milroy-street, Bendigo.
69 Milroy-street, Bendigo.
41 Mitchell-street, Bendigo.
100 Mt. Korong-road, Bendigo.
361 Napier-street, White Hills, Bendigo.
16 Neale-street, Bendigo.
55 Old Violet-street, Bendigo.
74 Olinda-street, Bendigo.

MUNICIPAL DISTRICT—BENDIGO—continued.**DAIRIES—MILK SHOPS—continued.***Location.*

26 Prowses-road, Bendigo.
141 Raglan-street, Bendigo.
60 Reginald-street, Bendigo.
99 View-street, Bendigo.
155 View-street, Bendigo.
120 White Hills-road, Bendigo.
95 Williamson-street, Bendigo.

MUNICIPAL DISTRICT—EAGLEHAWK.**DAIRIES—MILK SHOPS.***Present Holder of Licence; Location.*

"Homade Inn", 32 High-street, Eaglehawk.
30 Sailor's Gully-road, Eaglehawk.
80 High-street, Eaglehawk.

MUNICIPAL DISTRICT—HUNTLY.**DAIRIES—MILK SHOPS.***Present Holder of Licence; Location.*

Golding, E. J.; Northern Highway, Epsom.

MUNICIPAL DISTRICT—MARONG.**DAIRIES—MILK SHOPS.***Present Holder of Licence; Location.*

Bruno-street, Kangaroo Flat. (McDonald, T. R. and V. F.)
Cnr. High and May streets, Kangaroo Flat.
High-street, Kangaroo Flat. (Morvell, F. G.)
Melbourne-road, Kangaroo Flat. (Neale, C.A., and D. E. (Mrs.).)
High-street, Kangaroo Flat. (D'Astoli).

MUNICIPAL DISTRICT—STRATHFIELDSAYE.**DAIRIES—MILK SHOPS.***Present Holder of Licence; Location.*

Gaskell, C. L., and M.; 92 Condon-street, Strathfieldsaye Shire.
Bennett, W., and E. (Mrs.); McIvor-road, Strathfieldsaye Shire.

**DAIRIES AT WHICH MILK MAY BE SOLD BY RETAIL WITHIN THE LATROBE VALLEY
MILK DISTRICT FOR DELIVERY ONLY AT THOSE DAIRIES.**

MUNICIPAL DISTRICT—MOE.**DAIRIES—MILK SHOPS.***Present Holder of Licence; Location.*

Darcy, M., and K.; 44 George-street, Moe.
Dooley, G. A.; Fowler-street, Moe.
Dyer, C.; 6 Berwick-place, Moe West.
Henry, J., and Shanahan, P.; Rutherglen-road, Newborough.
Jennings, A. S., and J. S.; Moore-street, Moe.
Kurrle, D. H.; Monash-road, Newborough.
Linklater, K. A.; Bliss-street, Moe.
McKenzie, W. N.; Barwick-place or Wirraway-street, Moe.
Meadows, H. E.; Boolarra-avenue, Newborough East.
Morley, N. C., and E. N.; 25 Lloyd-street, Moe.
Sanders, K. M., and E. O.; 37 Boolarra-avenue, Newborough.
Somerville, E. M. (Mrs.); 78 Fowler-street, Moe.

MUNICIPAL DISTRICT—MORWELL.**DAIRIES—HOUSE TRADE.***Present Holder of Licence; Location.*

Australian Paper Manufacturers Ltd.; Maryvale.

DAIRIES—MILK SHOPS.*Location.*

Dewar, E. A.; Burke-road, Herne's Oak.
Gillies, F. H.; Lot 18, Rintoul-street, Morwell.
Heggarty, A. R.; Tarwin-street, Boolarra.
Kingham, R. F., and P. M.; Donald-street, Morwell.
Kohler, H. E.; 20 Avondale-road, Morwell.
Leighton and Broadbent, Hopetoun-avenue, Morwell.
Mahoney, J. C.; cnr. Mary and Jane-streets, Morwell.
Shallard, L., and M.; 287 Princes Highway, Morwell.

MUNICIPAL DISTRICT—MORWELL—continued.**DAIRIES—MILK SHOPS—continued.***Location.*

Sykes, A. M.; 7 Jane-street, Morwell.
Tootell, S. G.; cnr. Bardia-street, and Princes Highway, Morwell.
Williams, A. D., and C.; Derhams Hill.

MUNICIPAL DISTRICT—NARRACAN.**DAIRIES—MILK SHOPS.***Present Holder of Licence; Location.*

Capewell, A.; Main-street, Thorpdale.
Diacomanoli, S.; Trafalgar.
King, I. F.; Main-street, Trafalgar.
Laybourne, G., and D.; Railway-place, Trafalgar.
Mathews, O. A.; Princes Highway, Yarragon.
Trezise, D. W.; School-road, Trafalgar.

MUNICIPAL DISTRICT—TRARALGON.**DAIRIES—MILK SHOPS.***Present Holder of Licence; Location.*

Blanchard, W. H.; Baker-crescent, Traralgon.
Clarke, E. J.; Tyers.
Colley, J. R. and O.; "Hilltop Store," Princes Highway, Traralgon.
Dye, A. and T. R.; 59 Gordon-street, Traralgon.
Grout, C. G.; 1 Old Melbourne-road, Traralgon.
Lancefield, R. B. and E. S.; Traralgon.
Lipscombe and McLaren; Traralgon.
Lucas, R. D. and H.; Tanjil-street, Traralgon.
Overy, C. H.; 62 Grey-street, Traralgon.
Reynolds, E. and N.; 107 Argyle-street, Traralgon.
Sweeney, E. F. and A. E.; 39 Grey-street, Traralgon.

**THE YALLOURN TOWN AREA AS DEFINED UNDER THE PROVISIONS OF THE STATE
ELECTRICITY COMMISSION YALLOURN AREA ACT. (NO. 5219.)**

DAIRIES—MILK SHOPS.

Present Holder of Licence; Location.

Meadows, H. E.; Centreway, Yallourn.
Niehoff, B. E. and N. F.; 11 Erica-street, Yallourn.
Poulas, G. and Sons; North-road, Yallourn.
Thomson, N. B. and R.; Pumphouse-road, Yallourn.

This notice shall take effect as from the date hereof, and is substituted for the notices published in the *Government Gazette* on the 12th of August, 1953, and the 9th of January, 1957.

By order of the Milk Board,

R. W. ANDERSON,

Secretary.

