



VICTORIA GOVERNMENT GAZETTE

Published by Authority

[Registered at the General Post Office, Melbourne, for transmission by post as a newspaper.]

No. 269]

WEDNESDAY, DECEMBER 18

[1957

ACTS OF PARLIAMENT.

PROCLAMATION

By His Excellency the Governor of the State of Victoria and its Dependencies in the Commonwealth of Australia, &c., &c., &c.

I, THE Governor of the State of Victoria, in the Commonwealth of Australia, do hereby declare that I have this day assented, in Her Majesty's name, to the Bills passed by the Parliament of the said State, the titles whereof are hereunder set forth, that is to say:—

- No. 6137. "An Act to amend the *Vermin and Noxious Weeds Act 1949* and for other purposes."
 No. 6138. "An Act to consolidate and amend the Law relating to the Formation Registration and Management of Co-operative Housing Societies and to the Making by the Treasurer of Victoria of Certain Guarantees and Indemnities in connexion with such Societies, and for other purposes."
 No. 6139. "An Act to amend the *Fruit and Vegetables Act 1928* and the *Vegetation Diseases (Fruit Fly) Act 1947* in relation to the Powers of Inspectors and of Members of the Police Force, and for other purposes."
 No. 6140. "An Act to amend the *Teaching Service Act 1946*."
 No. 6141. "An Act to amend the *Public Service Act 1946*, and for other purposes."
 No. 6142. "An Act to make Provision with respect to Finance for the Erection of a Dental Hospital and Dental School, and for other purposes."
 No. 6143. "An Act to consolidate and amend the Law relating to Education."
 No. 6144. "An Act relating to the Trustees of the Melbourne Cricket Ground."
 No. 6145. "An Act to amend Sections Five and Sixteen of the *Friendly Societies Act 1928*."
 No. 6146. "An Act to make Provision for the Regulation of the Use of Liquefied Petroleum Gas, and for other purposes."
 No. 6147. "An Act to amend the Water Acts and for other purposes."

Given under my Hand and the Seal of the State of Victoria aforesaid, at Melbourne, this tenth day of December, in the year of our Lord One

thousand nine hundred and fifty-seven, and in the sixth year of the reign of Her Majesty Queen Elizabeth II.

(L.S.)

DALLAS BROOKS.

By His Excellency's Command,

HENRY E. BOLTE,
Premier.

GOD SAVE THE QUEEN!

CRIMES ACT 1957, No. 6103,

AND

CRIMES (AMENDMENT) ACT 1957, No. 6166.

DATE OF COMING INTO OPERATION.

PROCLAMATION

By His Excellency the Governor of the State of Victoria and its Dependencies in the Commonwealth of Australia, &c., &c., &c.

WHEREAS by Acts of the Parliament of the State of Victoria passed in the sixth year of the reign of Her Majesty Queen Elizabeth II. intituled the *Crimes Act 1957*, No. 6103 and the *Crimes (Amendment) Act 1957*, No. 6166 it is amongst other things enacted that the said Acts shall come into operation on a date to be fixed by Proclamation of the Governor in Council published in the *Government Gazette*: Now therefore I, the Governor of the State of Victoria acting by and with the advice of the Executive Council thereof, do by this my Proclamation fix Wednesday the first day of January One thousand nine hundred and fifty-eight as the day upon which the *Crimes Act 1957*, No. 6103 and the *Crimes (Amendment) Act 1957*, No. 6166 shall come into operation.

Given under my Hand and the Seal of the State of Victoria aforesaid, at Melbourne, this eighteenth day of December, in the year of our Lord One thousand nine hundred and fifty-seven, and in the sixth year of the reign of Her Majesty Queen Elizabeth II.

(L.S.)

DALLAS BROOKS.

By His Excellency's Command,

A. G. RYLAH,
Attorney-General.

GOD SAVE THE QUEEN!

Land (Improvement Purchase Lease) Act 1956.

UNALIENATED CROWN LAND AVAILABLE FOR SETTLEMENT UNDER IMPROVEMENT PURCHASE LEASES.

PROCLAMATION

By His Excellency the Governor of the State of Victoria and its Dependencies in the Commonwealth of Australia &c., &c., &c.

IN pursuance of the provisions of Section 3 of the *Land (Improvement Purchase Lease) Act 1956*, I, the Governor of the State of Victoria, in the Commonwealth of Australia, by and with the advice of the Executive Council of the said State, do by this Proclamation declare the unalienated Crown lands mentioned in the subjoined schedule to be available for settlement under improvement purchase leases.

SCHEDULE.

| County. | Parish. | Allotment. | Section. | Area. | | Land Valuation. |
|---------------|-------------------------|-----------------------------|----------|-------|-------|---------------------|
| | | | | A. | R. P. | |
| Grant | Paraparap | 53, 53A, 64, 64A and 64B | .. | 280 | 0 0 | £1 10s. per acre |
| " | Gherang Gherang | 57 | .. | 400 | 0 0 | £2 10s. per acre |

Given under my Hand and the Seal of the State of Victoria aforesaid, at Melbourne, this tenth day of December, in the year of Our Lord One thousand nine hundred and fifty-seven, and in the sixth year of the reign of Her Majesty Queen Elizabeth II.

(L.S.)

DALLAS BROOKS.

By His Excellency's Command,

KEITH TURNBULL,
Commissioner of Crown Lands and Survey.

GOD SAVE THE QUEEN!

Country Fire Authority Acts.
SUMMER PERIOD IN RESPECT OF SPECIFIED PARTS
OF THE COUNTRY AREA OF VICTORIA.

PROCLAMATION

By His Excellency the Governor of the State of Victoria and its Dependencies in the Commonwealth of Australia, &c., &c., &c.

WHEREAS by sub-section (2) of section 4 of the *Country Fire Authority Act 1944* it is enacted that the Governor in Council, after consultation by the Chief Secretary of Victoria with the Minister of Forests, may from time to time by proclamation published in the *Government Gazette* proclaim any period as the summer period in respect of the country area of Victoria or any specified part or parts thereof and, without affecting the generality of the foregoing, may proclaim different summer periods in respect of different parts of the said country area:

And whereas the Chief Secretary and the Minister of Forests have consulted accordingly:

Now therefore I, the Governor of the State of Victoria in the Commonwealth of Australia, by and with the advice of the Executive Council of the said State and in pursuance of the powers conferred by the Country Fire Authority Acts, do by this my Proclamation proclaim the period commencing at midnight on the eighteenth day of December, 1957, and ending at midnight on the fifteenth day of April next following to be the summer period in respect of the parts hereinafter specified of the country area of Victoria, that is to say:—

- the First Fire Control Region comprising the municipal districts of the City of Ballarat, the Borough of Sebastopol and those portions of the Shires of Ballarat and Buninyong not included in the Fifteenth Fire Control Region;
- the Fourth Fire Control Region comprising the municipal districts of the Town of Portland and the Shires of Glenelg, Portland and Wannan;
- the Fifth Fire Control Region comprising the municipal districts of the Cities of Hamilton and Warrnambool, the Boroughs of Koroit and Port Fairy and the Shires of Belfast, Dundas, Minhamite, Mortlake, Mount Rouse and Warrnambool;
- the Sixth Fire Control Region comprising the municipal districts of the Town of Colac, the Borough of Camperdown, and the Shires of Colac, Hampden, Heytesbury and Otway, except those portions of the said Sixth Fire Control Region comprising all that land set apart for Soldier Settlement under sections 22 and 24 of the *Soldier Settlement Act 1945* (No. 5107), situated in the Parish of Corriejong, County of Heytesbury, and in such portions of the Parishes of Coradjil, Wiradjil and Warre in the County of

- Heytesbury as lie within 2 miles from the boundary between the aforementioned parishes and the Parish of Corriejong;
- the Eighth Fire Control Region comprising the municipal districts of the City of Chelsea, the Borough of Wonthaggi, the Shires of Bass, Berwick, Cranbourne, Dandenong, Flinders, Frankston and Hastings, Mornington, Phillip Island and Springvale and Noble Park, those portions of the Shire of Mulgrave not included in the Metropolitan Fire District and French Island;
- those portions of the Tenth Fire Control Region comprised by the municipal districts of the City of Sale and the Shires of Alberton, Avon, Maffra, Morwell, Rosedale and Traralgon and the Yallourn Works Area, as defined pursuant to the *State Electricity Commission (Yallourn Area) Act 1947*;
- those portions of the Eleventh Fire Control Region comprised by the municipal districts of the Shires of Bairnsdale, Orbost and Tambo;
- the Thirteenth Fire Control Region comprising the municipal districts of the Shires of Ferntree Gully, Healesville and Upper Yarra and those portions of the City of Heidelberg and the Shires of Doncaster and Templestowe, Eltham and Lillydale not included in the Metropolitan Fire District;
- those portions of the Fourteenth Fire Control Region comprised by the municipal districts of the Shires of Bacchus Marsh, Gisborne, Kilmore, Newham and Woodend and Romsey and those portions of the City of Sunshine and the Shire of Whittlesea not included in the Metropolitan Fire District;
- those portions of the Fifteenth Fire Control Region comprised by the municipal districts of the Boroughs of Clunes, Daylesford and Maryborough, the Shires of Ballan, Bungaree, Creswick, Glenlyon, Grenville, Kyneton and Talbot and those portions of the Shires of Ballarat and Buninyong not included in the First Fire Control Region;
- those portions of the Sixteenth Fire Control Region comprised by the municipal districts of the City of Ararat and the Shires of Ararat, Lexton and Ripon; and those portions of the Twenty-first Fire Control Region comprised by the municipal districts of the Town of Castlemaine and the Shire of Metcalfe.

Given under my Hand and the Seal of the State of Victoria aforesaid, at Melbourne, this eighteenth day of December, in the year of our Lord One thousand nine hundred and fifty-seven, and in the sixth year of the reign of Her Majesty Queen Elizabeth II.

(L.S.)

DALLAS BROOKS.

By His Excellency's Command,

MURRAY PORTER,
for Chief Secretary.

GOD SAVE THE QUEEN!

Country Fire Authority Acts.
SUMMER PERIOD IN RESPECT OF SPECIFIED PARTS
OF THE COUNTRY AREA OF VICTORIA.

PROCLAMATION

By His Excellency the Governor of the State of Victoria and its Dependencies in the Commonwealth of Australia, &c., &c., &c.

WHEREAS by sub-section (2) of section 4 of the *Country Fire Authority Act 1944* it is enacted that the Governor in Council, after consultation by the Chief Secretary of Victoria with the Minister of Forests, may from time to time by proclamation published in the *Government Gazette* proclaim any period as the summer period in respect of the country area of Victoria or any specified part or parts thereof and, without affecting the generality of the foregoing, may proclaim different summer periods in respect of different parts of the said country area:

And whereas the Chief Secretary and the Minister of Forests have consulted accordingly:

Now therefore I, the Governor of the State of Victoria in the Commonwealth of Australia, by and with the advice of the Executive Council of the said State and in pursuance of the powers conferred by the *Country Fire Authority Acts*, do by this my Proclamation proclaim the period commencing at midnight on the second day of January, 1958, and ending at midnight on the fifteenth day of April next following to be the summer period in respect of the parts hereinafter specified of the country area of Victoria, that is to say:—

- The Ninth Fire Control Region comprising the municipal districts of the Borough of Moe and the Shires of Buln Buln, Korumburra, Mirboo, Narracan, Warragul and Woorayl;
- and those portions of the Tenth Fire Control Region comprised by the municipal district of the Shire of South Gippsland.

Given under my Hand and the Seal of the State of Victoria aforesaid, at Melbourne, this eighteenth day of December, in the year of our Lord One thousand nine hundred and fifty-seven, and in the sixth year of the reign of Her Majesty Queen Elizabeth II.

(L.S.) DALLAS BROOKS.

By His Excellency's Command,
MURRAY PORTER,
for Chief Secretary.

GOD SAVE THE QUEEN!

STATE SAVINGS BANK (AMENDMENT) ACT 1957.
DATE OF COMING INTO OPERATION.

PROCLAMATION

By His Excellency the Governor of the State of Victoria and its Dependencies in the Commonwealth of Australia, &c., &c., &c.

WHEREAS by an Act of Parliament of the State of Victoria passed in the sixth year of the reign of Her present Majesty Queen Elizabeth II., intituled the *State Savings Bank (Amendment) Act 1957*, it is amongst other things enacted that the said Act shall come into operation on a day to be fixed by Proclamation of the Governor in Council published in the *Government Gazette*: Now therefore I, the Governor of the State of Victoria, acting by and with the advice of the Executive Council thereof, do by this my Proclamation fix Wednesday, the eighteenth day of December, One thousand nine hundred and fifty-seven, as the day upon which the said Act shall come into operation.

Given under my Hand and the Seal of the State of Victoria aforesaid, at Melbourne, this eighteenth day of December, in the year of our Lord One thousand nine hundred and fifty-seven, and in the sixth year of the reign of Her Majesty Queen Elizabeth II.

(L.S.) DALLAS BROOKS.

By His Excellency's Command,
HENRY E. BOLTE,
Treasurer.

GOD SAVE THE QUEEN!

PUBLIC HIGHWAY.—SHIRE OF WARRACKNABEAL.

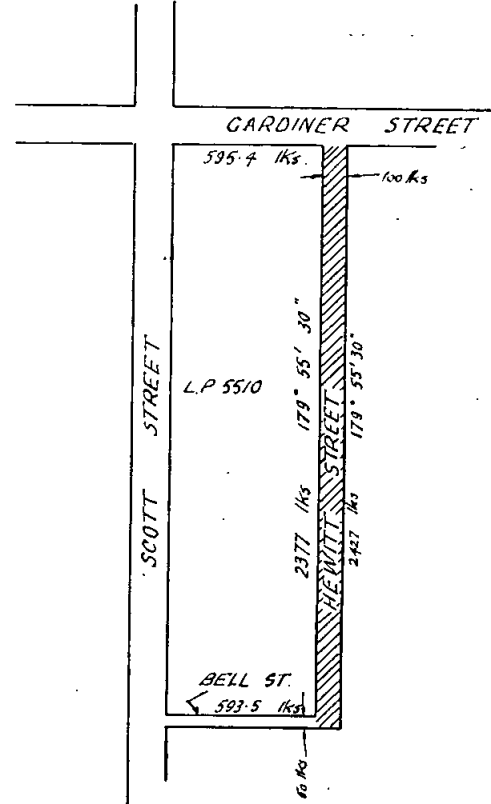
PROCLAMATION

By His Excellency the Governor of the State of Victoria and its Dependencies in the Commonwealth of Australia, &c., &c., &c.

WHEREAS by the *Local Government Act 1946*, section 518, it is amongst other things enacted that it shall be lawful for the Governor in Council at any time, and from time to time, upon the request of the council of any municipality, by notice published in the *Government Gazette*, to declare any land reserved, used or by purchase or exchange acquired for a street, road, highway, thoroughfare, bridge, square, court, alley or right-of-way to be a public highway, and that such land shall thereupon and thenceforth from the date of such Proclamation become and be absolutely dedicated to the public as a public highway within the meaning of any law then or thereafter in force:

And whereas the Council of the Shire of Warracknabeal has requested that the land hereinafter mentioned, which has been used or reserved for a street within the said Shire, be so declared to be a public highway:

Now, therefore, I, the Governor of the State of Victoria in the Commonwealth of Australia, by and with the advice of the Executive Council of the said State, do, by this Proclamation declare that all that piece of land, being part of Crown allotment 90B, Parish of Werrigar, used or reserved for a street and being the land indicated by hachure on the plan hereunder, shall be a public highway within the meaning of the said Act.



Given under my Hand and the Seal of the State of Victoria aforesaid, at Melbourne, this tenth day of December, in the year of our Lord One thousand nine hundred and fifty-seven, and in the sixth year of the reign of Her Majesty Queen Elizabeth II.

(L.S.) DALLAS BROOKS.

By His Excellency's Command,
T. K. MALTBY,
Commissioner of Public Works.

GOD SAVE THE QUEEN!

TOORA WATERWORKS TRUST.
PORTIONS OF DISTRICT PROCLAIMED URBAN DISTRICTS.

PROCLAMATION

By His Excellency the Governor of the State of Victoria and its Dependencies in the Commonwealth of Australia, &c., &c., &c.

UNDER the powers conferred by the Water Acts and all other powers enabling me in that behalf, I, the Governor of the State of Victoria in the Commonwealth of Australia, by and with the advice of the Executive Council of the said State, do hereby proclaim—

1. That that portion of the Waterworks District of the Toora Waterworks Trust comprised within the boundaries of the Port Welshpool Reticulation Area described in portion I. of the Order in Council dated the 16th July, 1957, increasing the extent of the Waterworks District of the Toora Waterworks Trust shall be and become an Urban District for the purposes of and within the meaning of the said Acts and shall be known as Port Welshpool Urban District.

2. That that portion of the Waterworks District of the Toora Waterworks Trust comprised within the boundaries of the Welshpool Reticulation Area described in portion II. of the Order in Council dated the 16th July, 1957, increasing the extent of the Waterworks District of the Toora Waterworks Trust shall be and become an Urban District for the purposes of and within the meaning of the said Acts and shall be known as Welshpool Urban District.

Given under my Hand and the Seal of the State of Victoria aforesaid, at Melbourne, this eighteenth day of December, in the year of Our Lord One thousand nine hundred and fifty-seven, in the sixth year of the reign of Her Majesty Queen Elizabeth II.

(L.S.) DALLAS BROOKS.

By His Excellency's Command,
KEITH TURNBULL,
for Minister of Water Supply.
GOD SAVE THE QUEEN!

Forests Act 1957 (No. 6073).
PROCLAMATION OF PROHIBITED PERIOD.

PROCLAMATION

By His Excellency the Governor of the State of Victoria and its Dependencies in the Commonwealth of Australia, &c., &c., &c.

IN pursuance of the powers conferred by section 3 of the *Forests Act 1957*, I, the Governor of the State of Victoria in the Commonwealth of Australia, by and with the advice of the Executive Council of the said State, do by this my Proclamation proclaim the period commencing at midnight between the eighteenth and nineteenth days of December, One thousand nine hundred and fifty-seven, and ending at midnight between the fifteenth and sixteenth days of April, One thousand nine hundred and fifty-eight, to be the prohibited period in respect to any fire protected area other than a State forest or national park in the State of Victoria situated in such municipalities as are specified in the Schedule hereto.

SCHEDULE.

The Shires of Bellarine, Berwick, Colac, Corio, Cranbourne, Dandenong, Doncaster and Templestowe, Eltham, Ferntree Gully, Flinders, Frankston and Hastings, Hampden, Heytesbury, Leigh, Lillydale, Mornington, Mortlake, Mulgrave, Otway, Phillip Island, South Barwon, Springvale and Noble Park, Warrnambool, Werribee, Winchelsea.
The Boroughs of Camperdown, Koroit, Queenscliffe, Sebastopol.
The Cities of Heidelberg, Geelong, Geelong West, Newtown and Chilwell.

Given under my Hand and the Seal of the State of Victoria aforesaid, at Melbourne, this eighteenth day of December, in the year of our Lord One thousand nine hundred and fifty-seven, and in the sixth year of the reign of Her Majesty Queen Elizabeth II.

(L.S.) DALLAS BROOKS.

By His Excellency's Command,
G. S. MCARTHUR,
Minister of Forests.
GOD SAVE THE QUEEN!

ESTATE AGENTS (AMENDMENT) ACT 1957.
DATE OF COMING INTO OPERATION.

PROCLAMATION

By His Excellency the Governor of the State of Victoria and its Dependencies in the Commonwealth of Australia, &c., &c., &c.

WHEREAS by an Act of Parliament of the State of Victoria passed in the sixth year of the reign of Her present Majesty Queen Elizabeth II., intituled the *Estate Agents (Amendment) Act 1957*, it is amongst other things enacted that the said Act shall come into operation on a day to be fixed by Proclamation of the Governor in Council published in the *Government Gazette*: Now therefore I, the Governor of the State of Victoria, acting by and with the advice of the Executive Council thereof, do by this my Proclamation fix Monday, the twentieth day of January, One thousand nine hundred and fifty-eight, as the day upon which the said Act shall come into operation.

Given under my Hand and the Seal of the State of Victoria aforesaid, at Melbourne, this eighteenth day of December, in the year of our Lord One thousand nine hundred and fifty-seven, and in the sixth year of the reign of Her Majesty Queen Elizabeth II.

(L.S.) DALLAS BROOKS.

By His Excellency's Command,
HENRY E. BOLTE,
Treasurer.
GOD SAVE THE QUEEN!

CHRISTMAS AND NEW YEAR HOLIDAYS.

IT is hereby notified that on—

WEDNESDAY, THE 25TH DECEMBER, 1957,
THURSDAY, THE 26TH DECEMBER, 1957,
WEDNESDAY, THE 1ST JANUARY, 1958, and
*THURSDAY, THE 2ND JANUARY, 1958,

the Public Offices will be closed, such days having been appointed by the Public Service Acts to be observed as holidays in the Public Offices throughout the State of Victoria.

This notice relates only to the closing of the State Public Offices. All inquiries regarding holidays in other offices and in shops and industry should be directed to the Department of Labour and Industry, Old Treasury Building, Spring-street, Melbourne, C.1. (Telephone MF 0321, Extension 266 or 6382.)

A. G. RYLAH,
Chief Secretary.

Chief Secretary's Office,
Melbourne, C.1, 26th November, 1957.

* (Vide Proclamation, *Government Gazette*, 21st August, 1957.)

PUBLICATION OF THE "VICTORIA GOVERNMENT GAZETTE."

IT is hereby notified that, owing to the Christmas and New Year Holidays, the last issue of the *Victoria Government Gazette* for the year 1957 will be published on Wednesday, the 18th December, except if special circumstances shall require otherwise.

The next *Gazette* after the 18th December, 1957, will be published on Wednesday, the 8th January, 1958, and thereafter on each Wednesday, as usual.

W. M. HOUSTON,
Government Printer.

STAMPS ACTS.

IN pursuance of the powers contained in the Stamps Acts, I hereby certify that, until further notice, the companies mentioned hereunder are companies engaged solely or principally in the search or mining for uranium—

South Alligator Uranium No Liability
United Uranium No Liability

Dated the 18th day of December, 1957.

D. G. RICHARDS,
Comptroller of Stamps.

Transport Regulation Acts.

TRANSPORT REGULATION BOARD.

NOTICES OF PUBLIC HEARINGS.

NOTICE is hereby given that the applications made by the persons named below for licences to operate the commercial goods vehicles, on the route or routes or in the manner set out opposite their names, will be heard at a time and place to be communicated to the persons concerned:—

Name and Address; Nature of Application.

- AUGER, W. D., 61 Stud-road, Dandenong; 1 commercial goods vehicle (127 cwt.) to operate within a radius of 30 miles of Bayview Quarries Pty. Ltd. at Berwick—screenings and road-making materials on behalf of the said company.
- BROUGHTON, J., Strathbogie-road, Euroa; 1 commercial goods vehicle (80 cwt.) to operate—(a) within a radius of 20 miles of Kelvin View—general goods, (b) from Seymour to Kelvin View—petroleum products in prescribed types of containers and empty returns, (c) from places within a radius of 20 miles of Kelvin View to Shepparton and Wangaratta—potatoes.
- BOWSER, J. L., 30 Oakdene-crescent, Murrumbena; 1 commercial goods vehicle (10 cwt.) to operate within a radius of 20 miles of Heathcote and to Melbourne in the course of business as "wool and skin buyer"—own skins, hides, tallow in tins, and dag and dead wool in bags.
- BESTERS SWEETS PTY. LTD., 234 Ballarat-road, Braybrook; variation of conditions of licence No. D.A.663/1 by the deletion of present conditions and the addition of the ability to operate within a radius of 50 miles of own branch store in Bendigo—own confectionery.
- BUTCHER, R. H., Drysdale; 1 commercial goods vehicle (120 cwt.) to operate—(a) within a radius of 25 miles of Geelong—general goods, (b) from and to places within a radius of 20 miles of Drysdale and from places within a radius of 50 miles of Drysdale—livestock.
- COOK, L. T. (trading as Broadford Junction Garage), High-street, Broadford; 1 commercial goods vehicle (15 cwt.) to operate within a radius of 50 miles of Broadford as a tow truck for the purpose of repairing or towing disabled or wrecked vehicles.
- CUNNINGHAM, R. H., PTY. LTD., 2-8 Bromham-place, Richmond; 1 commercial goods vehicle (17 cwt.) to operate in the course of business as "television engineers"—(a) within a radius of 50 miles of the G.P.O., Melbourne—own goods, (b) throughout the State of Victoria for the purpose of installing and servicing television sets and aeriels—aeriels, tools of trade, spare parts, and materials incidental to own contracts.
- COLAC AERATED WATER CO., Murray-street, Colac; 1 commercial goods vehicle (91 cwt.) to operate within a radius of 60 miles of Colac in the course of business as "aerated water and cordial manufacturers"—own aerated waters, cordials, and vinegar.
- CONDIDORIO, B., 61 The Grove, East Coburg; 1 commercial goods vehicle (7 cwt.) to operate throughout the State of Victoria in the course of business as "hawker"—own continental foodstuffs and groceries.
- EGAN, W. B., Bailey-crescent, South Warrnambool; 1 commercial goods vehicle (91 cwt.) to operate within the Warrnambool Division of the C.R.B.—road-contracting plant and materials.
- DUNHAM, A. W., 34 Lava-street, Warrnambool; 1 commercial goods vehicle (100 cwt.) to operate in the course of business as "plasterer"—(a) within a radius of 50 miles of Warrnambool—tools of trade, plaster sheets, and gypsum wallboard, (b) from Maryborough to Warrnambool—plaster sheets, (c) from Melbourne to Warrnambool—gypsum wallboard.
- FLEETWAYS TRANSPORT AGENCY PTY. LTD., 88-102 Normanby-road, South Melbourne; 2 commercial goods vehicles (134 and 174 cwt.) to operate from the premises of distributors and dealers to consignees throughout the State of Victoria—complete motor vehicles.
- HUGHES, A. D. (trading as Hughes Towing Service), 118 Grange-road, Carnegie; 2 commercial goods vehicles (134 and 84 cwt.) to operate throughout the State of Victoria as tow trucks for the purpose of repairing or towing disabled or wrecked vehicles.
- HOWARD, S. L., 2 Sheffield-street, Coburg; 1 commercial goods vehicle (104 cwt.) to operate within a radius of 70 miles of C. Butler's Brick Works at Brunswick—bricks on behalf of the said company.
- BALLARAT METAL PTY. LTD., 5 Hossack-avenue, Coburg; variation of conditions of licence No. D.A.29503 by the addition of the ability to operate from own depot at Sale to own yard in Melbourne—own scrap metals.
- LEECH, A. G., PTY. LTD., 56 Kars-street, Maryborough; 1 commercial goods vehicle (76 cwt.) to operate within a radius of 50 miles of Maryborough—road-contracting plant and materials.
- MCKAY, J., care of A. Broadbent, Maryvale-road, Morwell; 1 commercial goods vehicle (120 cwt.) to operate—(a) within a radius of 20 miles of Morwell—general goods, (b) from Yallourn North Extension to the Yarram Butter Factory at Yarram—brown coal.
- MCGREGOR, J. A., Ashenden-street, Shepparton; variation of conditions of licence No. D.A.27266 by the deletion of present conditions and adding in lieu the ability to operate throughout the State of Victoria in the course of business as "marine dealer"—marine stores and old metals.
- NORTON, F., 36 Johnstone-street, Newport; 4 commercial goods vehicles (7, 16, 7, and 31 cwt.) to operate throughout the State of Victoria in the course of business as "master plumber"—tools of trade and equipment incidental to own contracts.
- NHILL CARRYING CO., Box 116, Nhill; 1 commercial goods vehicle (89 cwt.) to operate—(a) within a radius of 20 miles of Nhill—general goods, (b) within a radius of 50 miles of Nhill—petroleum products in prescribed types of containers and empty returns.
- POULTON, J., Riddells Creek; 1 commercial goods vehicle (99 cwt.) to operate within a radius of 8 miles of Riddells Creek and to and from Melbourne—general goods.
- RIPPON, C. K., 36 McCulloch-street, Bairnsdale; 1 commercial goods vehicle (115 cwt.) to operate from forest landings in the Ensay area to the railhead at Bairnsdale—pulpwood.
- SIMMONS, D. J., Bright-road, Myrtleford; 1 commercial goods vehicle (110 cwt.) to operate within a radius of 50 miles of Myrtleford in the course of business as "builder"—own goods.
- ST. MARY'S CO-OP. SOCIETY LTD., Mary Knoll, via Nar-Nar-Goon; 1 commercial goods vehicle (97 cwt.) to operate within a radius of 50 miles of the Nar-Nar-Goon Post Office in the course of business as "builders, farmers, joinery manufacturers, builders' suppliers, and general storekeepers"—own goods.
- TRIPCONY, J. D., Pompapeli, via Dinglee; 1 commercial goods vehicle (40 cwt.) to operate throughout the State of Victoria in the course of business as "hay baler and fencer"—tools of trade and equipment incidental to own contracts.
- TREVETHAN, C. L., 11 Morrison-street, Kangaroo Flat; 1 commercial goods vehicle (12 cwt.) to operate throughout the State of Victoria in the course of business as "builder"—tools of trade and small quantities of materials incidental to own contracts.
- TANTI TIMBER CO., Barkly-street, Mornington; 1 commercial goods vehicle (101 cwt.) to operate from own sawmill at Mornington to consignees in the metropolitan and Springvale area—green pine boards.
- WILSON, C. D., Railway-crescent, Korumburra; 1 commercial goods vehicle (183-cwt. low-loader) to operate within a radius of 50 miles of own premises at Korumburra in the course of business as "house remover"—houses for removal, tools of trade, equipment, and materials incidental to own contracts.
- WILLIAMS, C. R., Hart-street, Euroa; 2 commercial goods vehicles (249 and 246 cwt.) to operate from forest landings in the Mt. Buller area to sawmills at Benalla—logs.

NOTICE is hereby given that the applications made by the persons named below for renewal of licences to operate commercial goods vehicles, on the route or routes or in the manner set out opposite their names, will be heard at a time and place to be communicated to the persons concerned:—

Name and Address; Present Franchise; Licence No.; Date of Expiry.

- HANNAFORD, ALF., & Co. LTD., 936 Port-road, Woodville, South Australia; 6 commercial goods vehicles to operate throughout the State of Victoria in the course of business as "seed grading and pickling specialists and clover seed merchants"—seed grading and pickling machinery, also seed dressings, such goods being the property of the holder of this licence; D.5951, D.5952, D.5953, D.5954, D.5955, D.5956; 20th February, 1958.
- NEW ZEALAND LOAN & MERCANTILE AGENCY Co. LTD., 538 Collins-street, Melbourne; 1 commercial goods vehicle (8 cwt.) to operate—(a) from Horsham to places within a radius of 50 miles from the railway station thereat—shearing and farming machinery and equipment, (b) from Horsham to Sea Lake, Charlton, St. Arnaud, Ararat, Dunkeld, Apsley, and to intermediate towns

en route between Horsham and the aforesaid towns—agricultural and farming goods *ex bulk rail* from Melbourne; D.5986; 20th March, 1958.

ROBUR TEA CO. LTD., 28-34 Clarendon-street, South Melbourne; 1 commercial goods vehicle (80 cwt.) to operate for the carriage of tea, coffee, and other foodstuffs only in the course of licensee's business as "tea and foodstuffs merchants"—(a) from the railway station at Bendigo to any retailers' shops within a radius of 50 miles from the said railway station, (b) from the railway station at Swan Hill to any retailers' shops within the Town of Swan Hill or adjacent thereto, (c) from the railway station at Echuca to any retailers' shops within the Township of Echuca or adjacent thereto, (d) from the railway station at Shepparton to any retailers' shops within the City of Shepparton or adjacent thereto, (e) from the railway station at Kerang to any retailers' shops within the Town of Kerang or adjacent thereto; D.6063; 25th February, 1958.

ROBUR TEA CO. LTD., 28-34 Clarendon-street, South Melbourne; 1 commercial goods vehicle (63 cwt.) to operate for the carriage of tea, coffee, and other foodstuffs only in the course of licensee's business as "tea and foodstuffs merchants"—(a) from the railway station at Geelong to any tea retailers' shops within a radius of 50 miles of the said railway station, (b) from the railway station at Camperdown to any retailers' shops in the Town of Camperdown or adjacent thereto, (c) from the railway station at Colac to any retailers' shops in the Town of Colac or adjacent thereto, (d) from the railway station at Warrnambool to any retailers' shops in the City of Warrnambool or adjacent thereto; D.6061; 25th March, 1958.

NOTICE is hereby given that the application made by the person named below for renewal of licences with variation to operate the commercial goods vehicles, on the route or routes or in the manner set out opposite his name, will be heard at a time and place to be communicated to the parties concerned:—

Name and Address; Present Conditions; Amended Conditions; Licence No.; Date of Expiry.

RUSSELL, A. J., 388 Elgar-road, Box Hill; 2 commercial goods vehicles (95 and 112 cwt.) to operate—(a) within a radius of 25 miles from the G.P.O., Melbourne—general goods, (b) within a radius of 100 miles from the post office aforesaid—bricks on behalf of the Standard Brick Works Pty. Ltd.; 2 commercial goods vehicles (95 and 112 cwt.) to operate—(a) as per present conditions, (b) within a radius of 70 miles from the premises of the Standard Brick Works Pty. Ltd. at Box Hill—bricks on behalf of the said company; D.6065, D.6066; 27th March, 1958.

NOTICE is hereby given that the applications made by the persons named below for renewal of temporary licences for a period of twelve months to operate the commercial goods vehicles, on the route or routes or in the manner set out opposite their names, will be heard at a time and place to be communicated to the parties concerned:—

Name and Address; Present Franchise; Licence No.; Date of Expiry.

AITKEN, O. G. F., Elvins-street, Mansfield; 1 commercial goods vehicle (260 cwt.) to operate for the carriage of logs from any forest landings in the King Saddle area (Mr. Buller) to the Mansfield Timber Products Pty. Ltd. sawmill at Mansfield and Terrett's sawmill at Benalla; T.T.D.1089; 21st February, 1958.

BANTICK BROS. PTY. LTD., Marysville; 4 commercial goods vehicles (254, 241 and 250 cwt.) to operate for the carriage of—(1) logs from any forest landing in the Niagaroon and Upper Yarra forestry districts and the North Big River areas—(a) to the railway station at Healesville and to any mill or dump which is located within a radius of 20 miles of such landing or of the railway station at Healesville, (b) to any mill or yard situated within a radius of 25 miles of the G.P.O., Melbourne, (2) sawn timber from the Ausbro sawmill at Marysville and Normhill's sawmill at Buxton—(a) to the railway station at Healesville, (b) to any customer if delivered within a radius of 20 miles of the Healesville Railway Station, (c) to any merchant or builder if delivered to timber yard to direct on to building site which is located within a radius of 25 miles of the G.P.O., Melbourne; T.T.D.1091, T.T.D.1120, T.T.D.1121, T.T.D.1155; 21st February, 1958.

BARRY, W. J., Narbethong; 3 commercial goods vehicles (160, 176, and 256 cwt.) to operate for the carriage of—(1) logs from any forest landing in the Niagaroon and Upper Yarra forestry districts and the North Big River area—(a) to the railway station at Healesville and to any mill or dump which is located within a radius of 20 miles of such landing or of the railway station at Healesville, (b) to any mill or timber yard situated within a radius of 25 miles of the G.P.O., Melbourne, (2) sawn timber from the Narbethong sawmill at Narbethong—(a) to the railway station at Healesville, (b) to any customer if delivered within a radius of 20 miles of the Healesville Railway Station, (c) to any merchant or builder if delivered to a timber yard or direct to a building site which is situated within a radius of 25 miles of the G.P.O., Melbourne; T.T.D.1117, T.T.D.1118, T.T.D.1119; 21st February, 1958.

BLACKWOOD, N. A., Sutton-street, Warragul; 1 commercial goods vehicle (251 cwt.) to operate for the carriage of sawn timber from the Limberlost sawmills at Nayook—(a) to the railway station at Nayook, (b) to any merchant or builder if delivered *en route* to such railway station, or to a timber yard or building site located within a radius of 20 miles of such railway station; T.T.D.1623; 2nd February, 1958.

BOWEN, L. D., S.S. 1004, Heskett, via Woodend; 1 commercial goods vehicle (160 cwt.) to operate for the carriage of logs from any forest landing in the Woodend area to Johnson and Reilly's sawmills at North Essendon; T.T.D.1476; 12th February, 1958.

BROOKS, W. R., 95 Normanby-road, Caulfield; 1 commercial goods vehicle (180 cwt.) to operate for the carriage of sawn timber from the Cambarville sawmill at Cumberland, via Marysville, and J. K. Pomeroy's mill at Healesville—(a) to the railway station at Healesville, (b) to any customer if delivered within a radius of 20 miles of the Healesville Railway Station, (c) to any merchant or builder if delivered to timber yard or direct on to building site which is located within a radius of 25 miles of the G.P.O., Melbourne, and to W. R. Brooks' timber yards at Caulfield, and to pick up and deliver timber from yards in the metropolitan area and wharf to consignees within a radius of 25 miles of the G.P.O., Melbourne; T.T.D.1127; 21st February, 1958.

CHERRY BROS., Castella, via Healesville; 1 commercial goods vehicle (185 cwt.) to operate for the carriage of logs from any forest landing in the Niagaroon and Upper Yarra forestry districts and the North Big River area—(a) to the railway station at Healesville and to any mill or dump which is located within a radius of 20 miles of such landing or of the railway station at Healesville; T.T.D.1095; 21st February, 1958.

COWELL, W. A. & A. A., 12 Anderson-street, Bairnsdale; 1 commercial goods vehicle (251 cwt.) to operate for the carriage of kiln-dried dressed flooring, weatherboards, and mouldings from Ezard's sawmill at Swifts Creek to consignees and on to building sites at Orbost and Bairnsdale and Sale; T.T.D.1486; 12th February, 1958.

DAVERN, L. B., Post Office, Wandong; 1 commercial goods vehicle (216 cwt.) to operate for the carriage of—(1) overlength telephone poles and logs from the Wandong and Mt. Disappointment areas, as directed by the officers of the P.M.G. Department and Forests Commission, to depots and sawmills in the metropolitan area, (2) overlength telephone poles from Mt. Disappointment area to Peg Points in the Mornington Peninsula, as directed by an officer of the Postmaster-General's Department; T.T.D.1695; 28th February, 1958.

FEIGLIN, M., & SONS, Station-street, Nunawading; 1 commercial goods vehicle (155 cwt.) to operate for the carriage of—(1) logs from any forest landing in the Niagaroon and Upper Yarra forestry districts and the North Big River areas—(a) to the railway station at Healesville and to any mill or dump which is located within a radius of 20 miles of such landing or of the railway station at Healesville, (b) to any mill or yard situated within a radius of 25 miles of the G.P.O., Melbourne, (2) sawn timber from own sawmill at Acheron Way—(a) to the railway station at Healesville, (b) to any customer if delivered within a radius of 20 miles of the railway station at Healesville, (c) to any merchant or builder if delivered to timber yard or direct on to a building site within a radius of 25 miles of the G.P.O., Melbourne; T.T.D.1133; 21st February, 1958.

FRY, R. G., Newgrove-road, Healesville; 1 commercial goods vehicle (200 cwt.) to operate for the carriage of logs from Foresta's forest landing in the Matlock area—(a) to the railway station at Healesville and to any mill or dump which is located within a radius

- of 20 miles of such landing or of the railway station at Healesville, (b) to any mill or yard situated within a radius of 25 miles of the G.P.O., Melbourne; T.T.D.1619; 25th February, 1958.
- HOLLOWAY BROS., Shelley; 1 commercial goods vehicle (200 cwt.) to operate for the carriage of sawn timber from own sawmill at Shelley to consignees within a radius of 50 miles of Shelley; T.T.D.1646; 15th February, 1958.
- JENKIN, W. J., Tallarook; 1 commercial goods vehicle (213 cwt.) to operate for the carriage of logs from any forest landing in the Tallarook area to sawmills in the metropolitan area, Yea, and Seymour, as directed by an officer of the Forests Commission; T.T.D.1492; 12th February, 1958.
- KENDALL, A., Weir-road, Heyfield; 1 commercial goods vehicle (181 cwt.) to operate for the carriage of logs from forest landing in the Licola area to sawmills at Heyfield; T.T.D.1760; 13th February, 1958.
- MILLER, H. G., Smith-street, Stawell; 1 commercial goods vehicle (200 cwt.) to operate for the carriage of logs from forest landings in the Mt. William and Mt. Cole areas to Stawell Timber Industries Pty. Ltd. sawmill at Stawell; T.T.D.1758; 13th February, 1958.
- MORSE, D. J., Fernshaw-road, Healesville; 1 commercial goods vehicle (180 cwt.) to operate for the carriage of logs from any forest landing in the Broadford area to sawmills at Yea, Seymour, and the metropolitan area, as directed by an officer of the Forests Commission; T.T.D.1493; 12th February, 1958.
- PATTINSON, J., Monash-street, Traralgon; 1 commercial goods vehicle (255 cwt.) to operate for the carriage of logs from forest landings at Boola Boola to the State sawmill and W. J. Micah's sawmills at Erica, Broon's sawmill and Trafalgar Timber sawmill at Trafalgar, J. W. Burns and Burwood Timber Co.'s sawmills at Darnum, Broon's Timber Co.'s and Edward's sawmills at Moe, A.P.M. sawmills at Maryvale, Traralgon, and Tyers, J. P. Kennedy and McPherson's sawmills at Traralgon, and sawmills at Drouin; T.T.D.1761; 13th February, 1958.
- PLUMRIDGE, F. G., 3 Crammond-street, Benalla; 1 commercial goods vehicle (120 cwt.) to operate for the carriage of—(1) logs from any forest landing in the Toombulup and Mt. Buller areas to Terrett's sawmill at Benalla, (2) sawn timber from Terrett's sawmill at Benalla to consignees at Numurkah, Echuca, and Shepparton; T.T.D.1378; 26th February, 1958.
- STEVENS, L. V., 1 Mary-street, Box Hill; 3 commercial goods vehicles (200 and 171 cwt.) to operate for the carriage of sawn timber from W. Cook and Sons' sawmills at Marysville and Thornton—(a) to the railway station at Healesville, (b) to any customer if delivered within a radius of 20 miles of the Healesville Railway Station, (c) to any merchant or builder if delivered to timber yard or direct on to building site which is situated within a radius of 25 miles of the G.P.O., Melbourne; T.T.D.1104, T.T.D.1105, T.T.D.1152; 21st February, 1958.
- THOMAS, R., Stephens-road, Healesville; 1 commercial goods vehicle (183 cwt.) to operate for the carriage of—(1) logs from any forest landing in the Niagara and Upper Yarra forestry districts and the North Big River areas—(a) to the railway station at Healesville and to any mill or dump which is located within a radius of 20 miles of such landing or of the railway station at Healesville, (b) to any mill or yard situated within a radius of 25 miles of the G.P.O., Melbourne, (2) sawn timber from Evan Taylor's sawmills at Healesville—(a) to building sites in the metropolitan area, (b) to the railway station at Healesville, (c) to any customer if delivered within a radius of 20 miles of the railway station at Healesville, (d) to any merchant or builder if delivered to timber yard or direct on to building site which is situated within a radius of 25 miles of the G.P.O., Melbourne; T.T.D.1111; 21st February, 1958.
- TOOLANGI TRADING CO., Box 2032S, G.P.O., Melbourne; 1 commercial goods vehicle (181 cwt.) to operate for the carriage of—(1) logs from any forest landing in the Niagara and Upper Yarra forestry districts and the North Big River areas—(a) to the railway station at Healesville and to any mill or dump which is located within a radius of 20 miles of such landing or of the railway station at Healesville, (b) to any mill or yard situated within a radius of 25 miles of the G.P.O., Melbourne, (2) sawn timber from Toolangi Timber Co.'s sawmill at Toolangi—(a) to the railway station at Healesville, (b) to any customer if delivered within a radius of 20 miles of the Healesville Railway Station, (c) to any merchant or builder if delivered to timber yard or direct on to building site which is located within a radius of 25 miles of the G.P.O., Melbourne; T.T.D.1132; 21st February, 1958.
- TURNER, R. G., Icy Creek, via Noojee; 1 commercial goods vehicle (180 cwt.) to operate for the carriage of logs from forest landings in the Tanjil Bren area to Noojee Logging Co.'s sawmill at Noojee and Christian Bros.' sawmill at Moe; T.T.D.1047; 21st February, 1958.
- TURNER, R. G., Icy Creek, via Noojee; 1 commercial goods vehicle (175 cwt.) to operate for the carriage of—(1) logs from the Forests Commission landings at Gould to South Eastern Timber Co.'s sawmill at Dandenong, (2) logs from Noojee Logging Co. and Kauri Timber Co. forest landings at Tanjil Bren to the Noojee Logging Co. and Kauri Timber Co. sawmills at Noojee, (3) logs from forest landing in the Matlock area to the Noojee Logging Co. sawmill at Noojee; T.T.D.1046; 21st February, 1958.
- URBINO, P., Post Office, Lilydale; 1 commercial goods vehicle (200 cwt.) to operate for the carriage of sawn timber from Yelland Bros.' sawmill at Warburton East—(a) to the railway stations at Warburton and/or Yarra Junction, (b) to any customer if delivered within a radius of 20 miles of Warburton and/or Yarra Junction Railway Stations, (c) to any merchant or builder if delivered to timber yard or direct on to building site which is located within a radius of 25 miles of the G.P.O., Melbourne; T.T.D.1086; 21st February, 1958.
- WHEELER, L. J., cnr. Monda-avenue and Don-road, Healesville; 1 commercial goods vehicle (231 cwt.) to operate for the carriage of logs from any forest landing in the Niagara and Upper Yarra forestry districts and the North Big River areas—(a) to the railway station at Healesville and to any mill or dump which is located within a radius of 20 miles of such landing or of the railway station at Healesville, (b) to any mill or yard situated within a radius of 25 miles of the G.P.O., Melbourne; T.T.D.1115; 21st February, 1958.
- WILLIAMSON, R. T., Nihil-street, Alexandra; 1 commercial goods vehicle (240 cwt.) to operate for the carriage of logs from Snobs Creek and the Dry Creek areas to Ruook's sawmill at Alexandra; T.T.D.1109; 21st February, 1958.
- WITNISH & MILNER PTY. LTD., Yarra Junction; 1 commercial goods vehicle (180 cwt.) to operate for the carriage of sawn timber from Witnish and Milner's sawmill at Yarra Junction—(a) to the railway station at Yarra Junction, (b) to any customer if delivered within a radius of 20 miles of the railway station at Yarra Junction, (c) to any merchant or builder if delivered to timber yard or direct on to building site within a radius of 25 miles of the G.P.O., Melbourne; T.T.D.1624; 2nd February, 1958.
- YOUNG, L., Heathcote Junction; 1 commercial goods vehicle (217 cwt.) to operate for the carriage of logs and telephone poles from forest landings in the Broadford area to sawmills in the metropolitan area, as directed by an officer of the Forests Commission; T.T.D.1501; 12th February, 1958.

NOTICE is hereby given that the applications made by the persons named below for licences to operate commercial passenger vehicles on the route or routes, or in the manner set out opposite their names, will be heard at a time and place to be communicated to the parties:—

Name and Address; Nature of Application.

- GRENDA'S BUS SERVICES, 3B Warrigal-road, Oakleigh; 1 commercial passenger vehicle, with seating capacity for 32 persons, to operate as an additional stage omnibus under the same terms and conditions as all "C.O." licences at present held by the applicant.
- HAMILTON, A., 36 Alma-street, St. Arnaud; application for renewal of licence No. T.C.H.17, expiring 13th March, 1958, to operate as a country private hire from St. Arnaud.
- MOAIT, M. E., Victoria-street, Macedon; application for renewal of licence No. C.T.41, expiring 9th March, 1958, authorizing operations as a country taxi from Macedon.
- FLETCHER, A. L., 64 Kars-street, Frankston; application for renewal of licences Nos. C.T.69 and C.T.83, expiring 16th March, 1958, authorizing operations as country taxis from Frankston.
- ANSETT ROADWAYS PTY. LTD., 210 Gray-street, Hamilton; 1 commercial passenger vehicle, with seating capacity for 21 persons, to operate as follows:—Between the border of Victoria and South Australia and Melbourne en route to and from Mount Gambier, South Australia, via Casterton, Coleraine, Hamilton, and Ballarat for the carriage of passengers, mails and parcels.

Time-table.

Monday to Sunday.

*Read Down.**Read Up.*

Depart 2.50 p.m. Mt. Gambier Arrive 8.30 a.m.
 Arrive 11.15 p.m. Melbourne Depart 12.15 a.m.

VALENTINE, C. E., 2 Federation-street, Nathalia; application for variation of licence No. C.T.752 to include the ability to operate the following tours:—

Half-day Tours (Lunch excluded)—

Nathalia to Barmah Lakes—15s.
 Nathalia to Echuca and Barmah Lakes—£1.
 Nathalia to Waranga Basin—£1.

Day Tours—

Nathalia to Eildon Weir, via Benalla—£3 10s.
 Nathalia to Hume Weir, via Yarrawonga—£2 15s.
 Nathalia to Melbourne (city sights and decorations)—£3.
 Nathalia to Mt. Buffalo, via Wangaratta—£3 10s.

BIRD, C. W., Canterbury-road, Forest Hill; application for variation of Route No. 210A (Nunawading-Forest Hill)—(1) to delete parts (b) and (c) as prescribed, (2) to operate an extension of service from the corner of Canterbury and Springvale roads, via Canterbury-road, Stevens-road, Sharman-street, Landbrae-avenue, Windgrove-street, Parkmore-road. (Alternative trips to be operated in reverse direction.) Time-tables and fares to be arranged.

VENTURA MOTORS PTY. LTD., 17 Centre-road, Oakleigh; application for variation of all "C.O." licences on Route No. 208 (Box Hill-Mordialloc) to include the ability to operate charter rights within a radius of 50 miles of 17 Centre-road, South Oakleigh, subject to the condition that every journey undertaken shall commence within a radius of 3 miles from the company's depot.

JOINER, J. H., 31 Rose-street, Altona; application for one commercial passenger vehicle, to be purchased, to operate as a metropolitan special service omnibus under charter conditions within a radius of 50 miles of the General Post Office, Melbourne.

JOINER, J. H., 31 Rose-street, Altona; 1 commercial passenger vehicle, with seating capacity for 29 persons, to operate as an additional metropolitan stage omnibus on Route No. 100A (Altona-North Williamstown) under the same terms and conditions as licences already held by the applicant.

CHUCK, A., 20 Methven-street, East Brunswick; 1 commercial passenger vehicle, with seating capacity for 25 persons, to operate under contract to Imperial Chemical Industries for the carriage of employees free of charge between Brunswick and Deer Park, commencing at 20 Methven-street, via Glenlyon, Sydney, Moreland, and Pascoe Vale roads, Buckley-street, Waverley, Maribyrnong and Rosamond roads, Mitchell-street, Ballarat-road, to Imperial Chemical Industries' premises, Deer Park.

BEARDSLEY, G. E., 39 Kellor-road, North Essendon; application for variation of conditions of licences Nos. C.O.181, C.O.310, C.O.827, C.O.828, and C.O.920, to operate—(a) under charter conditions within a radius of 50 miles of the Sunbury Post Office—pick up radius 5 miles from Sunbury Post Office, (b) under charter conditions within a radius of 50 miles of the Essendon Post Office—pick up radius 5 miles from Essendon Post Office.

McKIE, W., 57 Jasper-road, Moorabbin; application for variation of conditions of licences Nos. G.P.151, G.P.365, and G.P.600, to amend existing pick-up area, prescribed as "metropolitan area" to include the ability to operate from Cheltenham and surrounding districts in addition to existing pick-up area.

WHELAN, L. J. & J. F., 81 Railway-parade, Blackburn; application for renewal of licence No. M.O.512, expiring 16th February, 1958, authorizing operations on Route No. 129A (Canterbury-Richmond) as prescribed.

WILKS, P. L., 59 Empress-road, Surrey Hills; application for renewal of licence No. M.O.514, expiring 16th February, 1958, authorizing operations on Route No. 129A (multiple) (Canterbury-Richmond) as prescribed.

LUCAS, C., 33 Maddox-street, Newport; application for variation of Route No. 106A (Newport) to operate an extension of service from the corner of Shellard and Hansen streets to the Spotswood Railway Station, via Shellard-street, Blackshaws-road, Paxton-street, Brunel-street, Montgomery-crescent, Stephenson-street, and Hudson's-road.

Time-table to be Operated.

Half-hour off-peak periods.

Fares to be Charged.

Spotswood to Rail Crossing—6d.
 Spotswood to Hansen-street—7d.

NORMAN SMORGAN & SONS PTY. LTD. (per M. Cacham), Somerville-road, Brooklyn; 2 commercial passenger vehicles, with seating capacity for 80 persons respectively, to operate for the carriage of employees, free of charge, from the Footscray Railway Station to the applicant's factory situated in Somerville-road, Brooklyn, and return.

NULINE BUS SERVICE PTY. LTD., 291 North-road, South Caulfield; 1 special service omnibus, registered No. GPC-404, with seating capacity for 35 persons, to operate under charter conditions within a radius of 50 miles of the General Post Office, Melbourne.

EDWARDS, W. M., 28 Darlington-grove, East Coburg; 1 commercial passenger vehicle, with seating capacity for five persons, to operate as a metropolitan taxi-cab.

LEE, A. G., 99 O'Grady-street, Clifton Hill; 1 commercial passenger vehicle, with seating capacity for five persons, to operate as a metropolitan private hire car under composite conditions from an approved depot in Zone "H" and Zone "J" respectively.

CROFT, R. McK., 13 Maxwell-grove, Caulfield; 1 commercial passenger vehicle, with seating capacity for five persons, to operate as a metropolitan private hire car under composite conditions from an approved depot in Zone "O."

THOMSON, P. W. J., c/o Royal Hotel, Clifton Hill; 1 commercial passenger vehicle, with seating capacity for five persons, to operate as a metropolitan private hire car under composite conditions from an approved depot in Zone "H" and Zone "J" respectively.

GRAYSON, L. A., 37 White-avenue, North Kew; 1 commercial passenger vehicle, with seating capacity for five persons, to operate as a metropolitan taxi-cab, subject to the cancellation of licence No. M.H.301 in the name of the applicant.

HINKE, V., 39 Sunnyside-grove, Bentleigh; 1 commercial passenger vehicle, with seating capacity for five persons, to operate as a metropolitan taxi-cab, subject to the cancellation of licence No. M.H.1564 in the name of the applicant.

MILSOM, D. G., 66 Brickwood-street, Elsternwick; 1 commercial passenger vehicle, with seating capacity for five persons, to operate as a metropolitan taxi-cab, subject to the cancellation of licence No. M.H.1387 in the name of the applicant.

LOWE, W. S., 6 Queen-street, Clayton; 1 commercial passenger vehicle, with seating capacity for five persons, to operate as a metropolitan private hire car under composite conditions from an approved depot in Zone "B."

Notice of any objection should be forwarded to reach the Secretary to the Board not later than Friday, 3rd January, 1958.

E. V. FIELD,
 Secretary.

Exhibition Buildings, Rathdown-street, Carlton, N.3,
 Wednesday, 18th December, 1957.

COMPANIES ACT 1938.

STATEMENT of the Registrar-General in pursuance of Section 302 of the Companies Act 1938 showing amounts paid into the Supreme Court Melbourne and the particular Companies out of whose estates such amounts have been derived.

| Date. | Name of Company. | Amount paid into the Supreme Court. |
|----------|--|-------------------------------------|
| | | £ s. d. |
| 22.7.57 | Waverley Golf Links Estate Pty. Ltd. . . | 315 18 6 |
| 22.7.57 | The Kialla West Public Hall Company Ltd. | 9 10 0 |
| 26.8.57 | The General Land and Savings Company Ltd. | 29 10 0 |
| 4.9.57 | Mande and Yellow Girl Gold Mining Company No Liability | 1 10 0 |
| 18.11.57 | Titanium Pigments Ltd. | 7 10 0 |
| 12.12.57 | Pearsons Pty. Ltd. | 78 10 9 |

T. S. WELSH,
 Deputy Registrar-General.

CONTRACTS ACCEPTED.—(Series 1957-58.)

| Contract No. | Particulars. | Amount. | Name of Contractor. | Charge against Vote or Fund. |
|--------------|---|--------------------|---|-----------------------------------|
| 1879 | GENERAL STORES— Supply of Tyres and Tubes, Pneumatic, in such quantities as may be ordered from 1st January, 1958, to 31st December, 1958 | Rates as per annex | Dunlop Rubber Australia Ltd. | } Contingencies, 1957-58, 1958-59 |
| 1880 | " " " " " " " " | " " | The Goodyear Tyre and Rubber Co. (Aust.) Ltd. | |
| 1881 | " " " " " " " " | " " | The Olympic Tyre and Rubber Co. Pty. Ltd. | |
| 1882 | " " " " " " " " | " " | Hardie Rubber Co. Ltd. .. | |

Approved—H. E. BOLTE, Treasurer, 17.12.57.

ANNEX TO CONTRACTS.

| Item No. | Description of Articles. | Rate. | Name of Contractor. |
|--|--|---------------|--|
| ANNEX TO CONTRACTS NOS. 1957/1879 TO 1957/1882. | | | |
| Schedule No. 75. | | | |
| TYRES AND TUBES, PNEUMATIC. | | | |
| Contract from 1st January, 1958, to 31st December, 1958. | | | |
| 1957/1879.—Dunlop Rubber Australia Ltd. Security, £100. | | | |
| 1957/1880.—The Goodyear Tyre and Rubber Co. (Aust.) Ltd. Security, £100. | | | |
| 1957/1881.—Olympic Tyre and Rubber Co. Pty. Ltd. Security, £100. | | | |
| 1957/1882.—Hardie Rubber Co. Ltd. Security, £100. | | | |
| 1 | Tyres and Tubes, Pneumatic, and Tubeless Tyres, as ordered— For Motor Cars, Trucks, Buses, Tractors, Earth Movers, Graders, Farm Implements and Industrial | } *List Price | } Dunlop Rubber Australia Ltd. The Goodyear Tyre and Rubber Co. (Aust.) Ltd. The Olympic Tyre and Rubber Co. Pty. Ltd. Hardie Rubber Co. Ltd. |
| 2 | For Motor Cycles and Side Cars | | |
| 3 | For Bicycles— Tyres, "Grand Prix" each *0 11 8 Tubes " " " *0 5 8 | | |

*Discounts.—All contracts are subject to a settlement discount of 2½% for payment by end of month following month of delivery.

Contractors must supply copies of current Price Lists to Departments requiring same.

Warranty.—No specific warranty is given, but complaints as to faults or unsatisfactory service will receive consideration.

Special Conditions.—All contracts are subject to adjustment of rates, availability of stocks, and ability to supply in conformity with Government regulations.

On receipt of notification by a contractor that tyres and tubes of the sizes ordered are out of stock, Departments are authorized to place the whole or portion of their unsatisfied orders with another contractor who is able to supply the sizes required.

Distribution of Orders for Motor Tyres and Tubes.—Orders by Departments are to be issued on the respective contractors in accordance with the following allocation :—

| Dunlop Rubber Australia Ltd. | The Goodyear Tyre and Rubber Co. (Aust.) Ltd. | The Olympic Tyre and Rubber Co. Ltd. | Hardie Rubber Co. Ltd. |
|--|--|--|---|
| Department— Forests Commission (as to one-quarter of requirements), Lands and Survey, Labour, Law, Police (as to one-quarter of requirements), Premier, Public Works (as to one-half of requirements), Transport Regulation Board. | Department— Police (as to one-quarter of requirements), Public Works (as to one-half of requirements). | Department— Forests Commission, (as to three-quarters of requirements), Police (as to one-half of requirements), Mines. | Department— Agriculture, Chief Secretary, Education, Health, Treasury. |

CONTRACTS ACCEPTED.—(Series 1957-58.)
CEREALS.

Requirements under Sub-schedule No. 7 of Schedule No. 1 for the month of January, 1958, are to be purchased under agreement from the under-mentioned firms at the rates per cwt. respectively indicated, viz., Creamota Ltd., Oatmeal—plan and flaked—59s. 6d.; Parsons Pty. Ltd., Rice—unpolished—85s.; Robert Harper and Co. Ltd., Peas—split—yellow—71s., Rice—dressed—82s., less 3 per cent. 14 days or 2½ per cent. 30 days; H. S. K. Ward Pty. Ltd., Barley—pearl—38s. 9d., Tapioca—seed—9d. per lb., less 3 per cent. 14 days or 2½ per cent. 30 days.

W. H. RUTHERFORD, Secretary to the Tender Board.
16.12.57.

VICTORIAN RAILWAYS.

75. Disk type transmission insulators with metal fittings, at £1 2s. 6d. each (Contract 61201).—Elektran Pty. Ltd. 76. Maintenance of adding and calculating machines, at £500 per annum (Contract 61241).—Book-keeping Machines Pty. Ltd. 77. Spring testing machine, at £5,660 (Contract 61248).—Wickman (Aust.) Pty. Ltd. 78. Firewood at Mt. Buffalo Chalet, at £4 5s. per cord of 125 cubic feet (Contract 61249).—D. Cavedon. 79. Sand mixing units, 2 No. for £9,149 (Contract 61251).—Gibson, Battle (Melbourne) Pty. Ltd.

By order of the Victorian Railways Commissioners,
P. FARNAN, Secretary for Railways. 13.12.57.

ORDERS IN COUNCIL.—(Series 1957-58.)

STATE ELECTRICITY COMMISSION.

1861. The driving, testing, and maintenance of cast in situ reinforced concrete piles for foundations of Yallourn "E" Power Station, to Specification No. 57-58/110, £50,786.—Frankpile Foundations (A'asia) Pty. Ltd.

1862. The supply of black and galvanized steel pipe for a period of twelve months, to Specification No. 57-58/42, at Schedule rates.—Stewarts and Lloyds (Distributors) Pty. Ltd.

1863. The supply of copper conductor, jointing sleeves, and trolley wire for distribution lines, for a period of twelve months, to Specification No. 57-58/36, at Schedule rates.—British Insulated Callender's Cables (Aust.) Pty. Ltd.

1864. The supply of copper conductor, jointing sleeves, and trolley wire for distribution lines, for a period of twelve months, to Specification No. 57-58/36, at Schedule rates.—Enfield Cables (Aust.) Pty. Ltd.

1865. The supply of galvanized eyebolts and insulator pins for transmission and distribution lines, for a period of twelve months, to Specification No. 57-58/66, at Schedule rates.—David Shearer Ltd.

1866. The supply of galvanized eyebolts and insulator pins for transmission and distribution lines, for a period of twelve months, to Specification No. 57-58/66, at Schedule rates.—S. G. Sewell Pty. Ltd.

1867. The supply of single phase A.C. kilowatt hour meters for consumers' premises, for a period of twelve months, to Specification No. 57-58/15, at Schedule rates.—Emmco Pty. Ltd.

1868. The supply of single phase A.C. kilowatt hour meters for consumers' premises, for a period of twelve months, to Specification No. 57-58/15, at Schedule rates.—Warburton Franki (Melb.) Ltd.

1869. The supply of neutral screened cable for consumers' services, for a period of twelve months, to Specification No. 57-58/63, at Schedule rates.—British General Electric Co. Pty. Ltd.

1870. The supply of neutral screened cable for consumers' services, for a period of twelve months, to Specification No. 57-58/63, at Schedule rates.—Gilbert Lodge and Co. Ltd.

1871. The supply of neutral screened cable for consumers' services, for a period of twelve months, to Specification No. 57-58/63, at Schedule rates.—W. T. Henley's Telegraph Works Co. Ltd.

1872. The supply of neutral screened cable for consumers' services, for a period of twelve months, to Specification No. 57-58/63, at Schedule rates.—Warburton Franki (Melb.) Ltd.

1873. The supply of wooden poles and bedlogs to Bairnsdale Pole Depot, for a period of nine months, to Specification No. 57-58/81, at Schedule rates.—J. Andruski.

1874. The supply of wooden poles and bedlogs to Bairnsdale Pole Depot, for a period of nine months, to Specification No. 57-58/81, at Schedule rates.—J. W. Hollingsworth and Co.

1875. The supply of wooden poles and bedlogs to Bairnsdale Pole Depot, for a period of nine months, to Specification No. 57-58/81, at Schedule rates.—Kennedy and McDiarmid.

1876. The supply of wooden poles and bedlogs to Bairnsdale Pole Depot, for a period of nine months, to Specification No. 57-58/81, at Schedule rates.—A. Norman.

1877. The supply of wooden poles and bedlogs to Bairnsdale Pole Depot, for a period of nine months, to Specification No. 57-58/81, at Schedule rates.—E. G. Norman.

1878. The supply of wooden poles and bedlogs to Bairnsdale Pole Depot, for a period of nine months, to Specification 57-58/81, at Schedule rates.—A. Sturrock and Sons Pty. Ltd. (as agents for R. H. Mann and Co.).

Approved by the Governor in Council, 3rd December, 1957.—A. MAHLSTEDT, Clerk of the Executive Council.

OFFICERS SPECIFIED FOR PURPOSE OF SECTION 64 OF THE FORESTS ACT 1957.

PURSUANT to the provisions of section 64 of the *Forests Act 1957*, whereby the Minister of Forests is empowered by notice published in the *Government Gazette* to specify the names of forest officers for the purposes of the said section whereupon every forest officer so specified shall be authorized, in any case where he is of opinion that a condition of acute fire danger exists in any district under his control, by notice to direct any person who is engaged within any fire protected area in any of the operations of felling, logging, snigging, skidding, sledging, or other like operation, or in the operation of driving any steam engine or steam locomotive, to suspend or cause to be suspended, all or any such operations until such time as such suspension is revoked by such officer by a like notice:

Now, therefore, I, Gordon Stewart McArthur, Her Majesty's Minister of Forests for the State of Victoria, do hereby specify the names of the following forest officers for the purpose of the said section:—

Peter Britton
Stanley Charles Butler
Stuart Ward Calder
Herbert James Caldwell
Tom Habblett Chambers
Valentine Percy Cleary
John Hilbert Cosstick
Graham Haig Crowther
Stanley Field Duncan
Charles William Eusey
Norman David Endacott
Kingsley Melbourne Gibson
Edward Keith Gidley
John David Gillespie
Robert Jarlath Gorman
Gerald Griffin
James Muter Haig
Francis John Halloran
Kenneth George Harrop
Francis Sydney Incoll
George Henry Jennings
James Andrew McKinty
William George Dyer Middleton
Kevin Roderick O'Kane
Charles Henry Graham Pavey
Derrick Bruce Rolland
Donald Murray Thompson
Alan George Threader
Arthur Carlyle Ure
Lloyd James Walker
Charles William Watson
James Campbell Westcott
Louis Brian Williams.

G. S. McARTHUR,
Minister of Forests.

16th December, 1957.

Local Government Acts.

CITY OF MOORABBIN.

ORDER CONFIRMED.

THE Minister of the Crown administering the *Local Government Act 1946*, on the sixth day of December, 1957, confirmed the Order hereinafter referred to, in pursuance of section 513 of the said Act, namely:—

An Order of the Council of the City of Moorabbin, made on the 21st October, 1957, for the purpose of providing a site for the erection of a kindergarten building, and acquiring for such purpose all that piece of land at Cheltenham being lot 332 shown on plan of subdivision No. 29 lodged in the Office of Titles, Melbourne, and more particularly described in memorial book 174, No. 704.

T. K. MALTBY,
Commissioner of Public Works.

RULES UNDER THE JUSTICES ACT.

SELECTION BY A LAW OFFICER OF THE PLACES AND THE DAYS AND HOURS FOR HOLDING COURTS (WITHIN THE MEANING OF THE SAID RULES).

I, THE undersigned, ARTHUR GORDON RYLAH, a Law Officer of the State of Victoria, in pursuance of the powers conferred upon me by Rule 2 of the Justices Act Rules 1936 (No. 2), do hereby select for the year 1958 from the places appointed by the Governor in Council for holding Courts of Petty Sessions referred to in Rule 1 of the said Rules the places named in the list hereto annexed as places for holding Courts within the meaning of the said Rule 2: And I do hereby with respect to each place named in the said list from the days and hours appointed by the Governor in Council for holding Courts of Petty Sessions further select the days and hours set forth in the said list opposite the name of the said places respectively as the days and hours at which the said Courts shall be held.

COURTS, DAYS AND HOURS FOR THE HEARING OF SPECIAL COMPLAINTS DURING 1958.

| Court. | Day. | Hour. | January. | February. | March. | April. | May. | June. | July. | August. | September. | October. | November. | December. |
|-----------------|-------|------------|------------|------------|-------------------|---------------|------------------|---------------|--------------|-----------|--------------|-----------|-----------|-----------|
| ALEXANDRA | Fri. | 11 a.m. | 8, 31 | 28 | 28 | | 23 | 20 | 18 | 15 | 12 | | 7 | 5 |
| ARARAT | Mon. | 10 a.m. | 3, 17, 31 | 14, 28 | 14, 28 | 11, 21 | 9, 23 | 6, 20 | 4, 18 | 1, 15, 29 | 12, 26 | 10, 24 | 7, 21 | 5, 19 |
| AVOCA | Mon. | 2 p.m. | 6 | 3 | 3, 31 | 28 | 26 | 23 | 21 | 18 | 15 | 13 | 10 | 8 |
| BACCHUS MARSH | Thur. | 10.30 a.m. | 10, 30 | 13, 27 | 13, 27 | 10, 24 | 8, 22 | 5, 19 | 3, 17, 31 | 14, 28 | 11 | 9, 23 | 6, 20 | 4, 18 |
| BAIRNSDALE | Thur. | 10 a.m. | 9, 23 | 6, 20 | 6, 20 | 3, 17 | 1, 15, 29 | 12, 26 | 10, 24 | 7, 21 | 4, 18 | 2, 16, 30 | 13, 27 | 11 |
| BALLAN | Fri. | 10 a.m. | 31 | 28 | 28 | | | 23 | 20 | 18 | 15 | 12 | 10 | 8 |
| BALLARAT | Tues. | 10 a.m. | Every | Tuesday | and Thursday | except Public | Holidays. | | | | | | | |
| BEAUFORT | Mon. | 10 a.m. | 24 | 24 | 21 | 19 | | 14 | 11 | 8 | 6 | 3 | 1 | |
| BEECHWORTH | Wed. | 10 a.m. | 29 | 26 | 23 | 2 | 18 | 16 | 13 | 10 | 7 | 4 | 1 | 3 |
| BENALUA | Wed. | 10 a.m. | 8, 22 | 5, 19 | 5, 19 | 2, 16, 30 | 14, 28 | 11, 25 | 9, 23 | 6, 20 | 3, 17 | 1, 15, 29 | 12, 26 | 10, 24 |
| | Tues. | 10 a.m. | 14, 21, 25 | 11, 18, 25 | 11, 18, 25 | 15, 22 | 6, 13, 20 | 3, 10, 17, 24 | 1, 8, 15, 22 | 5, 12, 26 | 2, 9, 23, 30 | 7, 21, 28 | 4, 18, 25 | 2, 16, 23 |
| BENDIGO | Wed. | 10 a.m. | 8, 22 | 5, 19 | 5, 19 | 2, 16, 30 | 14, 28 | 11, 25 | 9, 23 | 6, 20 | 3, 17 | 1, 15, 29 | 26 | 10, 24 |
| | Thur. | 10 a.m. | 9, 30 | 6, 27 | 6, 27 | 3, 24 | 1, 22, 29 | 19, 26 | 17, 24 | 14, 21 | 11, 18 | 9, 16 | 6, 13 | 4, 11 |
| | Fri. | 10 a.m. | Every | Friday | except April 4th, | April 25th, | October 31st and | | | | | | | |
| BENDOC | Wed. | 9 a.m. | 22 | | | 14 | | | | 1, 29 | 26 | 24 | 21 | 24 |
| BERWICK | Fri. | 10 a.m. | 17 | 14 | 14 | 11 | 9 | 6 | 4 | 1, 29 | 26 | 24 | 21 | 19 |
| BIHCHP | Wed. | 10.30 a.m. | 22 | 19 | 19 | 16 | 14 | 11 | 9 | 6 | 3 | 1, 29 | 26 | 24 |
| BOORT | Thur. | 2 p.m. | 9 | | 6 | | | 20 | | 21 | | 16 | | 11 |
| BOX HILL | Tues. | 10 a.m. | Every | Tuesday | and Friday | except Public | Holidays. | | | | | | | |
| BRIGHT | Fri. | 10 a.m. | 31 | 28 | 28 | | 23 | 20 | 18 | 15 | 12 | 10 | 7 | 5 |
| BRIGHTON | Tues. | 10 a.m. | Every | Tuesday | and Friday | except Public | Holidays. | | | | | | | |
| BROADFORD | Fri. | 10 a.m. | 10 | 7 | 7 | | 2, 30 | 27 | 25 | 22 | 19 | 17 | 14 | 12 |
| BRUNSWICK | Mon. | 10 a.m. | Every | Monday, | Wednesday | and Friday | except Public | Holidays. | | | | | | |
| BRUTHEN | Fri. | 10 a.m. | 10 | | 7 | | 2 | 27 | | 22 | | 17 | | 12 |
| BUNGAREE | Mon. | 10 a.m. | 13 | | | | 5 | 2, 30 | 28 | 25 | 22 | 20 | 17 | 13 |
| BUNINYONG | Wed. | 10 a.m. | 29 | 26 | 23 | 21 | 18 | 16 | 13 | 10 | 8 | 5 | 3 | 3 |
| BUNYIP | Wed. | 10 a.m. | 8 | 5 | 5 | 2, 30 | 28 | 25 | 23 | 20 | 17 | 15 | 12 | 10 |
| CAMBERWELL | Mon. | 10 a.m. | Every | Monday | and Thursday | except Public | Holidays. | | | | | | | |
| CAMPERDOWN | Thur. | 10 a.m. | 16 | 13 | 13 | 10 | 8 | 5 | 3, 17 | 14 | 11 | 9 | 6 | 4 |
| CANN RIVER | Wed. | 9 a.m. | | | 19 | | | | 9 | | | 29 | | |
| CARLTON | Thur. | 10 a.m. | Every | Tuesday | and Thursday | except Public | Holidays. | | | | | | | |
| CASTERTON | Thur. | 10 a.m. | 23 | 20 | 20 | 17 | 15 | 12 | 10 | 7 | 4 | 2, 30 | 27 | |
| CASTLEMAINE | Thur. | 10 a.m. | 9, 23 | 6, 20 | 6, 20 | 3, 17 | 1, 15, 29 | 12, 26 | 10, 24 | 7, 21 | 4, 18 | 2, 16, 30 | 13, 27 | 11 |
| CAULFIELD | Wed. | 10 a.m. | Every | Wednesday | and Thursday | except Public | Holidays. | | | | | | | |
| CHARLTON | Thur. | 10 a.m. | 23 | 20 | 20 | 17 | 15 | 12 | 10 | 7 | 4 | 2, 30 | 27 | |
| CHELSIA | Mon. | 10 a.m. | Every | Monday | except Public | Holidays. | | | | | | | | |
| CHELTENHAM | Fri. | 10 a.m. | Every | Friday | except Public | Holidays. | | | | | | | | |
| CHILTERN | Fri. | 10 a.m. | 17 | 14 | 14 | 11 | 9 | 6 | 4 | 1, 29 | 26 | 24 | 21 | 19 |
| CLUNES | Wed. | 10 a.m. | | 28 | | 23 | | | | | | 8 | | 3 |
| COBDEN | Thur. | 2 p.m. | 16 | 13 | 13 | 10 | 8 | 5 | 3, 17 | 14 | 11 | 9 | 6 | 4 |
| COBRAM | Wed. | 10 a.m. | 22 | 19 | 19 | 16 | 14 | 11 | 9 | 6 | 3 | 1, 29 | 26 | 24 |
| COBURG | Tues. | 10 a.m. | Every | Tuesday | and Thursday | except Public | Holidays. | | | | | | | |
| COHUNA | Thur. | 10 a.m. | 16 | 13 | 13 | 10 | 8 | 5 | 3, 31 | 28 | 25 | 23 | 20 | 18 |
| COLAC | Wed. | 10 a.m. | 8 | 5 | 5 | 2, 16 | 14 | 11 | 9 | 6 | 3 | 1, 15 | 12 | 10 |
| COLERAIN | Fri. | 10 a.m. | 24 | 21 | 21 | 18 | 16 | 13 | 11 | 8 | 5 | 3, 31 | 28 | |
| COLLINGWOOD | Mon. | 10 a.m. | Every | Monday | and Thursday | except Public | Holidays. | | | | | | | |
| COREYONG | Thur. | 10 a.m. | 14 | 11 | 11 | | 6 | 3 | 1, 29 | 26 | 23 | 21 | 18 | 16 |
| COWES | Thur. | 10.30 a.m. | 23 | 20 | 20 | 17 | 15 | 12 | 10 | 7 | 4 | 2, 30 | 27 | |
| CRANBOURNE | Wed. | 10 a.m. | 15 | 12 | 12 | 9 | 7 | 4 | 2, 30 | 27 | 24 | 22 | 19 | 17 |
| CRESSY | Wed. | 10.30 a.m. | 15 | 12 | 12 | 9 | 7 | 4 | 2, 30 | 27 | 24 | 22 | 19 | 17 |
| CRESWICK | Mon. | 10 a.m. | 6 | 3 | 3, 31 | 28 | 26 | 23 | 21 | 18 | 15 | 12 | 10 | 8 |
| DANDENONG | Mon. | 10 a.m. | Every | Monday | except Public | Holidays. | | | | | | | | |
| DAYLESFORD | Tues. | 10 a.m. | 14, 28 | 11, 25 | 11, 25 | 22 | 6, 20 | 3, 17 | 1, 15, 29 | 12, 26 | 9, 23 | 7, 21 | 4, 18 | 2, 16 |
| DIMBOOLA | Thur. | 10 a.m. | 9 | 6 | 6 | 3 | 1, 29 | 26 | 24 | 21 | 18 | 16 | 13 | 11 |
| DONALD | Thur. | 2 p.m. | 21 | 18 | 18 | 15 | 13 | 10 | 8 | 5 | 2, 30 | 28 | 25 | 23 |
| DROMANA | Thur. | 9 a.m. | 9 | 6 | 6 | 3 | 1, 29 | 26 | 24 | 21 | 18 | 16 | 13 | 11 |
| DROUIN | Thur. | 10.50 a.m. | 30 | 27 | 27 | 24 | 22 | 19 | 17 | 14 | 11 | 9 | 6 | 4 |
| DUNOLLY | Wed. | 10 a.m. | 8 | 5 | 5 | 2, 30 | 28 | 25 | 23 | 20 | 17 | 15 | 12 | 10 |
| EAGLEHAWK | Thur. | 10 a.m. | 16, 30 | 13, 27 | 13, 27 | 10, 24 | 8, 22 | 5, 19 | 3, 17, 31 | 14, 28 | 11, 25 | 9, 23 | 6, 20 | 4, 18 |
| ECHUCA | Tues. | 10 a.m. | 7 | 4 | 4 | 1, 29 | 27 | 24 | 22 | 19 | 16 | 14 | 11 | 9 |
| EDENHOP | Wed. | 11 a.m. | 22 | 19 | 19 | 16 | 14 | 11 | 9 | 6 | 3 | 20 | 17 | 14 |
| ELMORE | Thur. | 10 a.m. | 23 | 20 | 20 | 17 | 15 | 12 | 10 | 7 | 4 | 2, 30 | 27 | |
| ELTHAM | Tues. | 10 a.m. | 7 | 4 | 4 | 1, 29 | 27 | 24 | 22 | 19 | 16 | 14 | 11 | 9 |
| EUROA | Fri. | 9 a.m. | 24 | 21 | 21 | 18 | 16 | 13 | 11 | 8 | 5 | 3, 31 | 28 | |
| FERN TREE GULLY | Mon. | 10.15 a.m. | Every | Monday | except Public | Holidays. | | | | | | | | |
| FITZROY | Mon. | 10 a.m. | Every | Monday | and Thursday | except Public | Holidays. | | | | | | | |
| FLEMINGTON | Mon. | 10 a.m. | Every | Monday | except Public | Holidays. | | | | | | | | |
| FOOTSCRAY | Mon. | 10 a.m. | Every | Monday, | Wednesday | and Thursday | except Public | Holidays. | | | | | | |
| FOOTSCRAY | Wed. | 10 a.m. | Every | Monday, | Wednesday | and Thursday | except Public | Holidays. | | | | | | |
| FOSTER | Thur. | 10 a.m. | 29 | 26 | 26 | 23 | 21 | 18 | 16 | 13 | 10 | 8 | 5 | |
| FRANKSTON | Wed. | 10.15 a.m. | Every | Tuesday | and Friday | except Public | Holidays. | | | | | | | |
| FRANKSTON | Fri. | 10.15 a.m. | Every | Tuesday | except Public | Holidays. | | | | | | | | |
| GEELONG | Mon. | 10 a.m. | 20 | 17 | 17 | 14 | 12 | 9 | 7 | 4 | 1, 29 | 27 | 24 | 22 |
| GISBORNE | Mon. | 10 a.m. | 20 | 17 | 17 | 14 | 12 | 9 | 7 | 4 | 1, 29 | 27 | 24 | 22 |
| GLENBOY | Wed. | 10 a.m. | 15, 29 | 12, 26 | 12, 26 | 9, 23 | 7, 21 | 4, 18 | 9, 23 | 6, 20 | 3, 17 | 1, 15, 29 | 12, 26 | 10, 24 |
| HAMILTON | Wed. | 10 a.m. | 8 | 5 | 5 | 2, 30 | 28 | 25 | 23 | 20 | 17 | 15 | 12 | 10 |
| HAMILTON | Thur. | 10 a.m. | 16, 30 | 13, 27 | 13, 27 | 10, 24 | 8, 22 | 5, 19 | 3, 17, 31 | 14, 28 | 11, 25 | 9, 23 | 6, 20 | 4, 18 |
| HASTINGS | Fri. | 11 a.m. | 24 | 21 | 21 | 18 | 16 | 13 | 11 | 8 | 5 | 3, 31 | 28 | |
| HAWTHORN | Wed. | 10 a.m. | Every | Wednesday | except Public | Holidays. | | | | | | | | |
| HEALESVILLE | Wed. | 10.15 a.m. | 8, 22 | 5, 19 | 5, 19 | 2, 30 | 9, 23 | 7, 21 | 4, 18 | 2, 16, 30 | 6, 20 | 3, 17 | 1, 15, 29 | 12, 26 |
| HEATHCOTE | Fri. | 10 a.m. | 17 | 14 | 14 | 11 | 9 | 6 | 4 | 1, 29 | 26 | 24 | 21 | 19 |
| HEIDELBERG | Tues. | 10 a.m. | Every | Tuesday | except Public | Holidays. | | | | | | | | |
| HEYFIELD | Thur. | 10 a.m. | 30 | 27 | 27 | 24 | 22 | 19 | 17 | 14 | 11 | 9 | 6 | 4 |
| HEYWOOD | Fri. | 10 a.m. | 10 | 7 | 7 | | 2, 30 | 27 | 25 | 22 | 19 | 17 | 14 | 12 |
| HOPETOUN | Tues. | 10 a.m. | 21 | 18 | 18 | 15 | 13 | 10 | 8 | 5 | 2, 30 | 28 | 25 | 23 |
| HORSHAM | Mon. | 10 a.m. | Every | Monday | except Public | Holidays. | | | | | | | | |
| INGLEWOOD | Wed. | 10 a.m. | 16, 29 | 12, 26 | 12, 26 | 9, 23 | 7, 21 | 4, 18 | 2, 16, 30 | 13, 27 | 10 | 8, 22 | 5, 19 | 17, 31 |
| JAMESON | Tues. | 10 a.m. | 14 | 11 | 11 | 8 | 6 | 3 | 1, 29 | 26 | 23 | 21 | 18 | 16 |
| JAMESON | Mon. | 11 a.m. | 6 | 3 | 3, 31 | 28 | 26 | 23 | 21 | 18 | 15 | 13 | 10 | 8 |

COURTS, DAYS, AND HOURS FOR THE HEARING OF SPECIAL COMPLAINTS DURING 1957—continued.

| Court. | Day. | Hour. | January. | February. | March. | April. | May. | June. | July. | August. | September. | October. | November. | December. |
|-----------------|-------|------------|-----------|-----------|------------|-----------|-----------|-----------|------------|-----------|------------|-----------|-----------|-----------|
| JEKABIT | Tues. | 2 p.m. | .. | 4 | .. | 1 | 27 | .. | 22 | .. | 16 | .. | 11 | 9 |
| KARINGTON | Tues. | 10 a.m. | 7 | 4 | .. | 29 | .. | 24 | .. | 19 | .. | 14 | .. | 9 |
| KERANG | Wed. | 10 a.m. | 15 | 12 | 12 | 29 | .. | 4 | 2, 30 | 27 | .. | 22 | .. | 17 |
| KEW | Wed. | 10 a.m. | Every | Wednes | day except | Public | Holidays | .. | .. | .. | .. | .. | .. | .. |
| KILMORE | Tues. | 10.30 a.m. | 7, 21 | 4, 18 | 4, 18 | 1, 15, 29 | 18, 27 | 10, 24 | 8, 22 | 5, 19 | 2, 16, 30 | 14, 28 | 11, 25 | 9, 23 |
| KOROIT | Mon. | 3 p.m. | 20 | 17 | 17 | 14 | 12 | 9 | 7 | 4 | 1, 29 | 27 | 24 | 22 |
| KORUMBURRA | Thur. | 10 a.m. | 9 | 6 | 6 | 3 | 1, 29 | 25 | 24 | 21 | 18 | 16 | 13 | 11 |
| KYREHAM | Thur. | 10 a.m. | 24 | 21 | 21 | 18 | 16 | 13 | 11 | 8 | 5 | 3, 31 | 28 | 24 |
| KYNETON | Wed. | 10 a.m. | 8, 22 | 5, 19 | 5, 19 | 2, 16, 30 | 14, 28 | 11, 25 | 9, 23 | 6, 20 | 3, 17 | 1, 15, 29 | 12, 26 | 10, 24 |
| LAKE ENTRANCE | Thur. | 10 a.m. | 16 | 13 | 13 | 10 | 8 | 5 | 3, 31 | 28 | 25 | 22 | 19 | 18 |
| LANDSBOROUGH | Fri. | 10 a.m. | 10 | .. | 7 | .. | 2 | 27 | .. | 22 | .. | 17 | .. | 12 |
| LANG LANG | Wed. | 10.30 a.m. | 22 | 19 | 19 | 16 | 14 | 11 | 9 | 6 | 3 | 1, 29 | 26 | .. |
| LEONGATHA | Wed. | 10 a.m. | 8 | 5 | 5 | 2, 30 | 28 | 25 | 23 | 20 | 17 | 15 | 12 | 10 |
| LILYDALE | Fri. | 10 a.m. | 3, 17, 31 | 14, 28 | 14, 28 | 11 | 9, 23 | 6, 20 | 4, 18 | 1, 15, 29 | 12, 26 | 10, 24 | 7, 21 | 5, 19 |
| LISMORE | Fri. | 10 a.m. | 17 | 14 | 14 | 11 | 9 | 6 | 4 | 1, 29 | 26 | 24 | 21 | 19 |
| MAFFRA | Wed. | 10 a.m. | 29 | 26 | 26 | 23 | 21 | 18 | 16 | 13 | 10 | 8 | 5 | 3 |
| MALDON | Mon. | 10 a.m. | .. | 24 | 24 | 21 | 19 | .. | 14 | 11 | .. | 8 | .. | 1 |
| MALVERN | Wed. | 10 a.m. | Every | Wednes | day and | Friday | except | Public | Holidays | .. | .. | .. | .. | .. |
| MANANGATANG | Fri. | 10 a.m. | .. | 5 | .. | 2 | 28 | .. | 22 | .. | 17 | .. | 12 | .. |
| MANSFIELD | Wed. | 10 a.m. | 29 | 26 | 26 | 23 | 21 | 18 | 16 | 13 | 10 | 8 | 5 | 3 |
| MARYBOROUGH | Thur. | 10 a.m. | 9 | 6 | 6 | 3 | 1, 29 | 26 | 24 | 21 | 18 | 16 | 13 | 11 |
| MELBOURNE | Wed. | 10 a.m. | Every | Monday, | Wednes | day and | Friday | except | Public | Holidays | .. | .. | .. | .. |
| MELTON | Fri. | 10 a.m. | .. | .. | .. | .. | .. | .. | .. | .. | .. | .. | .. | .. |
| MEREDITH | Wed. | 10.30 a.m. | 15 | 12 | 12 | 9 | 7 | 4 | 2, 30 | 27 | 24 | 22 | 19 | 17 |
| MERINO | Wed. | 10 a.m. | 23 | 20 | 20 | 17 | 15 | 13 | 10 | 7 | 4 | 2, 30 | 27 | .. |
| MILDURA | Mon. | 10 a.m. | 13 | 10, 24 | 24 | 21 | 5, 19 | 2, 30 | 14, 28 | 11, 25 | 8, 22 | 6, 20 | 3, 17 | 1, 15, 29 |
| MILDURA | Wed. | 10 a.m. | 15, 29 | 12, 26 | 12, 26 | 9, 23 | 7, 21 | 4, 18 | 2, 10, 30 | 13, 27 | 10, 24 | 8, 22 | 5, 19 | 3, 17 |
| MILDURA | Thur. | 10 a.m. | 30 | 27 | 27 | 24 | 22 | 19 | 17 | 14 | 11 | 9 | 6 | 4 |
| MINYIP | Mon. | 2 p.m. | 20 | 17 | 17 | 14 | 12 | 9 | 7 | 4 | 1, 29 | 27 | 24 | 22 |
| MIRBOO NORTH | Wed. | 1.30 p.m. | 22 | 19 | 19 | 16 | 14 | 11 | 9 | 6 | 3 | 1, 29 | 26 | 24 |
| MOE | Thur. | 10.30 a.m. | 9, 16, 23 | 6, 13, 20 | 6, 13, 20 | 3, 10, 27 | 1, 8, 15, | 5, 12, 26 | 3, 10, | 7, 21, 28 | 4, 18, 25 | 23, 30 | 18, 20 | 11, 18 |
| MOONEE PONDS | Wed. | 10 a.m. | Every | Wednes | day and | Friday | except | Public | Holidays | .. | .. | .. | .. | .. |
| MORDIALLOC | Fri. | 10 a.m. | .. | .. | .. | .. | .. | .. | .. | .. | .. | .. | .. | .. |
| MORNINGTON | Thur. | 10 a.m. | Every | Thursday | except | Public | Holidays | .. | .. | .. | .. | .. | .. | .. |
| MORTLAKE | Wed. | 10 a.m. | 22 | 19 | 19 | 16 | 14 | 11 | 9 | 6 | 3 | 1, 29 | 26 | .. |
| MORWELL | Wed. | 2 p.m. | 15 | 12 | 12 | 9 | 7 | 4 | 2, 30 | 27 | 24 | 22 | 19 | 17 |
| MURCHISON | Tues. | 10.30 a.m. | Every | Tuesday | except | Public | Holidays | .. | .. | .. | .. | .. | .. | .. |
| MURCHISON | Tues. | 10 a.m. | 14 | 11 | 11 | .. | 8 | 8 | 1, 29 | 26 | 23 | 21 | 18 | 16 |
| MURRAYVILLE | Thur. | 2.30 p.m. | 18 | .. | 13 | .. | 8 | .. | 3 | 28 | .. | 23 | .. | 18 |
| MURTOA | Tues. | 10 a.m. | 28 | 25 | 25 | 22 | 20 | 17 | 16 | 12 | 9 | 7 | 4 | 2, 30 |
| MYRTLEFORD | Thur. | 10 a.m. | 30 | 27 | 27 | 24 | 22 | 19 | 17 | 14 | 11 | 9 | 6 | 4 |
| NAGAMBIE | Fri. | 10 a.m. | 10 | .. | 7 | .. | 2 | 27 | .. | 22 | .. | 17 | .. | 12 |
| NATHALIA | Mon. | 2 p.m. | 20 | 17 | 17 | 14 | 12 | 9 | 7 | 4 | 1, 29 | 27 | 24 | 22 |
| NATIMUK | Tues. | 10 a.m. | .. | 11 | .. | .. | .. | 3 | 29 | .. | 23 | .. | 18 | .. |
| NEWSTEAD | Mon. | 10 a.m. | 13 | 10 | .. | 5 | 2, 30 | 28 | 25 | 22 | 20 | 17 | 15 | 13 |
| NEHILL | Wed. | 10 a.m. | 8 | 5 | 5 | 2, 30 | 28 | 25 | 23 | 20 | 17 | 15 | 12 | 10 |
| NORTHCOTE | Tues. | 10 a.m. | Every | Tuesday | and | Friday | except | Public | Holidays | .. | .. | .. | .. | .. |
| NORTH MELBOURNE | Fri. | 10 a.m. | Every | Monday | and | Thursday | except | Public | Holidays | .. | .. | .. | .. | .. |
| NUMURKAH | Tues. | 10 a.m. | 21 | 18 | 18 | 15 | 13 | 10 | 8 | 5 | 2, 30 | 28 | 25 | 23 |
| NYAH WEST | Wed. | 10 a.m. | 29 | 26 | 26 | 23 | 21 | 18 | 16 | 13 | 10 | 8 | 5 | 3, 31 |
| OAKBUSH | Fri. | 10 a.m. | Every | Friday | except | Public | Holidays | .. | .. | .. | .. | .. | .. | .. |
| OMEO | Wed. | 9 a.m. | .. | .. | .. | .. | .. | .. | .. | .. | .. | .. | .. | .. |
| ORBOST | Wed. | 10 a.m. | 15 | 5, 19 | 12 | 2, 16 | 7, 23 | 11 | 2, 23 | 0, 27 | 17 | 1, 22 | 12, 26 | 10 |
| OUYEN | Thur. | 10 a.m. | 16 | 13 | 13 | 10 | 8 | 5 | 3, 31 | 28 | 25 | 23 | 20 | 18 |
| PAKENHAM | Thur. | 10 a.m. | 16 | 13 | 13 | 10 | 8 | 5 | 3, 31 | 28 | 25 | 23 | 20 | 18 |
| PENHURST | Mon. | 2 p.m. | 13 | 10 | .. | 5 | 2, 30 | 28 | 25 | 22 | 20 | 17 | 15 | 13 |
| PORT FAIRY | Wed. | 10 a.m. | 15 | 12 | 12 | 9 | 7 | 4 | 2, 30 | 27 | 24 | 22 | 19 | 17 |
| PORTLAND | Thur. | 10 a.m. | 9 | 6 | 6 | 3 | 1, 29 | 26 | 24 | 21 | 18 | 16 | 13 | 11 |
| PORT MELBOURNE | Thur. | 10 a.m. | Every | Thursday | except | Public | Holidays | .. | .. | .. | .. | .. | .. | .. |
| PRAGUE | Mon. | 10 a.m. | .. | .. | .. | .. | .. | .. | .. | .. | .. | .. | .. | .. |
| PRESTON | Tues. | 10 a.m. | Every | Monday, | Tuesday, | Thursday | and | Friday | except | Public | Holidays | .. | .. | .. |
| PRESTON | Thur. | 10 a.m. | .. | .. | .. | .. | .. | .. | .. | .. | .. | .. | .. | .. |
| RAINBOW | Tues. | 9.30 a.m. | .. | .. | .. | .. | .. | .. | .. | .. | .. | .. | .. | .. |
| RED CLIFFS | Tues. | 10 a.m. | 14, 28 | 11, 25 | 11, 25 | 22 | 6, 20 | 3, 17 | 1, 15, 29 | 12, 26 | 9, 23 | 7, 21 | 4, 18 | 2, 16, 30 |
| RICHMOND | Tues. | 10 a.m. | Every | Tuesday | and | Friday | except | Public | Holidays | .. | .. | .. | .. | .. |
| RICHMOND | Fri. | 10 a.m. | 15, 29 | 12, 26 | 12, 26 | 9, 23 | 7, 21 | 4, 18 | 2, 10, 30 | 13, 27 | 10, 24 | 8, 22 | 5, 19 | 3, 17 |
| RINGWOOD | Wed. | 10 a.m. | .. | .. | .. | .. | .. | .. | .. | .. | .. | .. | .. | .. |
| ROBINVALE | Tues. | 10 a.m. | 7 | 4 | 4 | 29 | .. | 24 | .. | 19 | .. | 14 | .. | 9 |
| ROCHESTER | Wed. | 10 a.m. | 29 | 26 | 26 | 23 | 21 | 18 | 16 | 13 | 10 | 8 | 5 | 3 |
| ROCKWOOD | Tues. | 10 a.m. | 10 | 7 | .. | .. | 2, 30 | 27 | 18 | 15 | 12 | 9 | 6 | 4 |
| ROSDALE | Fri. | 10 a.m. | 31 | .. | 28 | .. | 23 | 18 | 13 | 8 | .. | .. | .. | .. |
| RUSHWORTH | Wed. | 10 a.m. | 15 | 12 | 12 | 9 | 7 | 4 | 2, 30 | 27 | 24 | 22 | 19 | 17 |
| RUTHERGLEN | Tues. | 10 a.m. | 7 | 4 | 4 | 1, 29 | 27 | 24 | 22 | 19 | 16 | 14 | 11 | 9 |
| SALE | Tues. | 10 a.m. | Every | Tuesday | except | Public | Holidays | .. | .. | .. | .. | .. | .. | .. |
| SANDRINGHAM | Wed. | 10 a.m. | .. | .. | .. | .. | .. | .. | .. | .. | .. | .. | .. | .. |
| SEA LAKE | Tues. | 10.30 a.m. | 21 | 18 | 18 | 15 | 13 | 10 | 8 | 5 | 2, 30 | 28 | 25 | 23 |
| SEBASTOPOLE | Mon. | 2 p.m. | 6 | 3 | 3, 31 | 28 | 26 | 23 | 21 | 18 | 15 | 13 | 10 | 8 |
| SEYMOUR | Mon. | 10 a.m. | 13 | 10 | 10 | 7 | 5, 19 | 2, 30 | 14, 28 | 11, 25 | 8, 22 | 6, 20 | 3, 17 | 1, 15 |
| SHEPPARTON | Thur. | 10 a.m. | 9, 16, | 6, 13, | 6, 13, | 3, 10, | 1, 8, 15, | 5, 12, | 3, 10, 17, | 7, 14, | 4, 11, | 2, 9, 16, | 6, 13, | 4, 11, 18 |
| SHEPPARTON | Thur. | 10 a.m. | 23, 30 | 20, 27 | 20, 27 | 17, 24 | 22, 29 | 19, 26 | 24, 31 | 21, 28 | 18, 25 | 23, 30 | 20, 27 | 17, 24 |
| SKIPTON | Wed. | 10 a.m. | .. | .. | .. | .. | .. | .. | .. | .. | .. | .. | .. | .. |
| SMYTHESDALE | Mon. | 10 a.m. | 22 | 19 | 19 | 16 | 14 | 11 | 9 | 6 | 3 | 1, 29 | 26 | 24 |
| SORRENTO | Fri. | 11 a.m. | 8, 31 | 28 | 28 | .. | 23 | 20 | 18 | 15 | 12 | 10 | 7 | 5 |
| SOUTH MELBOURNE | Mon. | 10 a.m. | .. | .. | .. | .. | .. | .. | .. | .. | .. | .. | .. | .. |
| SOUTH MELBOURNE | Tues. | 10 a.m. | Every | Monday, | Tuesday, | Wednesday | and | Friday | except | Public | Holidays | .. | .. | .. |
| SOUTH MELBOURNE | Wed. | 10 a.m. | .. | .. | .. | .. | .. | .. | .. | .. | .. | .. | .. | .. |
| STAWELL | Thur. | 10 a.m. | 10, 30 | 13, 27 | 13, 27 | 10, 24 | 8, 22 | 5, 19 | 3, 17, 31 | 14, 28 | 11, 25 | 9, 23 | 6, 20 | 4, 18 |
| STRATFORD | Fri. | 10 a.m. | 17 | 14 | 14 | 11 | 9 | 6 | 4 | 29 | .. | 24 | .. | 19 |
| SUNBURY | Fri. | 10 a.m. | 17 | 14 | 14 | 11 | 9 | 6 | 4 | 1, 29 | 26 | 24 | 21 | 19 |
| SUNSHINE | Tues. | 10 a.m. | 23 | 20 | 20 | 17 | 15 | 12 | 9 | 6 | 3 | 1, 29 | 26 | .. |
| SWAN HILL | Tues. | 10 a.m. | 8 | .. | 5 | 80 | .. | 25 | .. | 20 | .. | 15 | .. | 2, 30 |
| ST. ARNAUD | Thur. | 10 a.m. | .. | 6 | .. | .. | 29 | | | | | | | |

COURTS, DAYS, AND HOURS FOR THE HEARING OF SPECIAL COMPLAINTS DURING 1957—continued.

| Court. | Day. | Hour. | January. | February. | March. | April. | May. | June. | July. | August. | September. | October. | November. | December. |
|---------------|-------|------------|----------|-----------|--------|-----------|-----------|--------|-----------|---------|------------|-----------|-----------|-----------|
| WARBURTON | Wed. | 11 a.m. | 8 | 5 | 5 | 2, 30 | 28 | 25 | 23 | 20 | 17 | 15 | 12 | 10 |
| WARRACKNABEAL | Wed. | 10 a.m. | 22 | 19 | 19 | 16 | 14 | 11 | 9 | 6 | 3 | 1, 29 | 26 | 24 |
| WARRAGUL | Fri. | 10.30 a.m. | Every | Friday | except | Public | Holidays. | | | | | | | |
| WARRNAMBOOL | Tues. | 10 a.m. | Every | Tuesday | except | Public | Holidays. | | | | | | | |
| WERRIBEE | Mon. | 10.45 a.m. | 6 | 8 | 8 | 28 | 12 | 28 | 21 | 18 | 15 | 13 | 10 | 8 |
| WHITTLESEA | Tues. | 11 a.m. | 21 | 18 | 18 | 15 | 13 | 10 | 8 | 5 | 2, 30 | 28 | 26 | 23 |
| WILLIAMS | Fri. | 10.30 a.m. | 7 | 7 | 7 | 30 | 30 | 25 | 25 | 19 | 19 | 14 | 14 | 14 |
| WILLIAMSTOWN | Wed. | 10.30 a.m. | Every | Wednesday | except | Public | Holidays. | | | | | | | |
| WODONGA | Thur. | 10 a.m. | 16, 25 | 13, 20 | 13, 20 | 10, 17 | 8, 15 | 5, 12 | 3, 10, 31 | 7, 23 | 4, 25 | 2, 23, 30 | 20, 27 | 18 |
| WONTHAGGI | Tues. | 10 a.m. | 7, 21 | 4, 18 | 4, 18 | 1, 15, 29 | 13, 27 | 10, 24 | 8, 22 | 5, 19 | 2, 16, 30 | 14, 23 | 11, 25 | 9, 23 |
| WOODEND | Mon. | 10 a.m. | 6 | 3 | 3, 31 | 15 | 26 | 23 | 21 | 18 | 15 | 13 | 10 | 8 |
| WOOMELANG | Thur. | 2.30 p.m. | 13 | 13 | 13 | 10 | 10 | 5 | 31 | 25 | 25 | 20 | 20 | 10 |
| WYCHEPROOF | Wed. | 10 a.m. | 22 | 19 | 19 | 16 | 14 | 11 | 9 | 6 | 3 | 1, 29 | 26 | 24 |
| YACKANDANDAH | Tues. | 10 a.m. | 28 | 25 | 25 | 22 | 20 | 17 | 15 | 12 | 9 | 7 | 4 | 2 |
| YALLOURN | Wed. | 10.30 a.m. | 15, 29 | 12, 26 | 12, 26 | 9, 23 | 7, 21 | 4, 18 | 2, 16, 30 | 13, 27 | 10, 24 | 8, 22 | 5, 19 | 3, 17 |
| YARRAM | Thur. | 10 a.m. | 30 | 27 | 27 | 24 | 22 | 19 | 17 | 14 | 11 | 9 | 6 | 4 |
| YARRAWONGA | Tues. | 10 a.m. | 21 | 18 | 18 | 15 | 13 | 10 | 8 | 5 | 2, 30 | 28 | 26 | 23 |
| YEA | Tues. | 11 a.m. | 28 | 25 | 25 | 22 | 20 | 17 | 15 | 12 | 9 | 7 | 4 | 2 |

Signed at Melbourne, this 3rd day of December, 1957.

A. G. RYLAH, Law Officer.

LICENSING ACT 1928, SECTION 62: LICENSING (AMENDMENT) ACT 1955. VICTORIAN LICENSING COURT.

NOTICE is hereby given that sittings of the Victorian Licensing Court for the purpose of urgent business only for the Licensing Areas of Central Metropolitan, Eastern Metropolitan, Northern Metropolitan, Southern Metropolitan, Western Metropolitan, Bairnsdale, Ballarat, Bendigo, Geelong, Hamilton, Mildura, Shepparton, Wangaratta, Warragul and Warrnambool are hereby appointed at the under-mentioned place on the days and times hereunder mentioned:—

| Place. | Date of Sitting. | Time. |
|-----------|-----------------------------|------------|
| Melbourne | Friday, 20th December, 1957 | 10.30 a.m. |
| Melbourne | Monday, 13th January, 1958 | 10.45 a.m. |

Dated at Melbourne this twelfth day of December, 1957.

A. M. FRASER, J., Chairman, Victorian Licensing Court.

Country Roads Acts.

COUNTRY ROADS BOARD.

NOTICE OF FIXING A NEW ALIGNMENT OF CHELTENHAM-ROAD IN THE SHIRES OF DANDENONG AND SPRINGVALE AND NOBLE PARK.

NOTICE is hereby given that the Country Roads Board under the powers conferred upon it by the *Country Roads Act 1948* (No. 5290) has fixed a new alignment for the north side of Cheltenham-road in the Shires of Dandenong and Springvale and Noble Park as described hereunder, that is to say:—

Commencing at a point in Crown allotment C, section 24, Parish of Dandenong, distant 90 deg. 8 min. 372.6 links, 359 deg. 42 min. 50 links and 314 deg. 48 min. 93.6 links from the south-western angle of the said allotment; thence by lines bearing respectively 111 deg. 28 min. 42 links, 90 deg. 8 min. 539.2 links, 89 deg. 39 min. 6,973.3 links, 44 deg. 39 min. 100.7 links, 179 deg. 39 min. 71.2 links, 89 deg. 58 min. 100.7 links, 0 deg. 2 min. 71.2 links, 135 deg. 0 min. 100.7 links, 89 deg. 58 min. 3,984.6 links, 90 deg. 19 min. 3,865.8 links, 62 deg. 55 min. 281.4 links, 31 deg. 29 min. 38.7 links, 180 deg. 2 min. 22.7 links, 94 deg. 24 min. 99 links, 0 deg. 6 min. 121.2 links, 121 deg. 30 min. 126.3 links, 62 deg. 53 min. 1,549.2 links, 63 deg. 11 min. 2,000.1 links, 63 deg. 38 min. 562.2 links, 31 deg. 49 min. 38.6 links, 179 deg. 59 min. 22.7 links, 63 deg. 35 min. 111.2 links, 0 deg. 3 min. 30.3 links, 121 deg. 52 min. 31.9 links, 63 deg. 40 min. 272.5 links, 63 deg. 0 min. 2,157.8 links and 70 deg. 24½ min. 128.1 links to a point in Crown portion 28 of the said parish distant 62 deg. 42 min. 304.8 links and 359 deg. 58 min. 35.8 links from the south-western angle of the said portion 28—

which said new alignment is shown on survey plan numbered 6655, lodged in the office of the Country Roads Board.

Copies of the said survey plan are lodged in the offices of the Country Roads Board, the municipalities of the Shires of Dandenong and Springvale and Noble Park, the

Registrar of Titles, and the Registrar-General respectively, and may be inspected by any person without a fee at any time at which such offices are open for business.

Dated the 13th day of December, 1957.

R. E. V. DONALDSON, Secretary.

Country Roads Board, Exhibition Building, Rathdownstreet, Carlton, N.3.

Local Government Act 1946. SHIRE OF TRARALGON.

ORDER FOR DEVIATION OF PUBLIC HIGHWAY.

IN pursuance of the powers conferred by sections 521 and 525 of the *Local Government Act 1946*, the Council of the Shire of Traralgon doth hereby order that the land hereinafter described shall be a public highway from and after the date of the publication of this Order in the *Government Gazette*, namely:—All that piece of land, being part of Crown allotment 22, Parish of Maryvale, County of Buln Buln, commencing at a point on the eastern boundary of Crown allotment 22 which is distant 982.1 links and bearing 195 deg. 56 min. from the north-eastern corner of the said allotment; thence by lines bearing respectively 195 deg. 56 min. 128 links, 272 deg. 48 min. 381.3 links, 282 deg. 17 min. 251.9 links, 295 deg. 5 min. 297.8 links, 309 deg. 12 min. 375.7 links, 319 deg. 26 min. 276.6 links, 313 deg. 8 min. 273.6 links, 290 deg. 27 min. 332 links, 86 deg. 54 min. 305.3 links, 110 deg. 39½ min. 82.9 links, 135 deg. 22 min. 306.1 links, 139 deg. 10½ min. 258.2 links, 124 deg. 13 min. 334 links, 114 deg. 51 min. 304.2 links, 108 deg. 45 min. 201.3 links, and 92 deg. 49 min. 403.8 links to the point of commencement.

And the said Council doth hereby order that the land above described shall from date of the said publication in the *Government Gazette*, be a public highway in lieu of the lands hereinafter described, namely:—All that piece of land comprising portion of the Government road north of Crown allotment 22, Parish of Maryvale, County of Buln Buln, commencing at a point 172.9 links, 266 deg. 45 min. from the north-eastern angle of the said allotment; thence by lines bearing respectively 266 deg. 45 min. 1,880 links, 290 deg. 27 min. 248.8 links, 86 deg. 45 min. 2,142.6 links, and 195 deg. 56 min. 105.9 links to the point of commencement.

This Order is in lieu of that confirmed by the Governor in Council on the 12th December, 1950, and published in the *Government Gazette* of the 20th December, 1950, on page 6708.

The common seal of the President, Councillors, and Ratepayers of the Shire of Traralgon was hereto affixed this 7th day of November, 1957, in pursuance of the resolution of the Council, and in the presence of—

(SEAL) R. C. ESLER, President.
F. M. STUART, Councillor.
E. F. TAYLOR, Secretary.

Approved by the Governor in Council, 10th December, 1957.

A. MAHLSTEDT, Clerk of the Executive Council.

Town and Country Planning Acts.
SHIRE OF FRANKSTON AND HASTINGS.

INTERIM DEVELOPMENT ORDER.

WHEREAS by virtue of the powers conferred by the Town and Country Planning Acts and every other power enabling it in that behalf, the Council of the Shire of Frankston and Hastings (hereinafter referred to as the "Responsible Authority"), having commenced the preparation of a planning scheme in accordance with the said Acts, hereby makes the following Interim Development Order:—

1. The development of all land referred to in the Schedule and the erection, construction, and carrying out of any buildings, roads, or other works on any of the said land is hereby prohibited.

2. Any person may apply to the Responsible Authority for permission to develop, subdivide, or otherwise use any land or erect or construct any buildings, roads, or other works, during the operation of this Order.

3. Any applications for permission to develop, subdivide, or otherwise use any land or erect or construct any building, roads, or other works may be granted by the Responsible Authority, subject to such conditions as are specified in the permit, or may be refused.

4. Any owner of any land who, after the publication of a copy of this Order, contravenes any of the provisions contained herein shall, when directed by notice in writing, remove, pull down, take up, or alter any building, road, or other works, and, if any owner fails to do so within the time specified by the notice, the Responsible Authority may carry out all or any of such works, and recover all expenses incurred, after due notice has been given to the owner, lessee, and/or occupier in accordance with the provisions of section 12, sub-section (3), of the Acts.

5. This Order shall remain in operation until the approval of the Planning Scheme in accordance with the Town and Country Planning Acts, or until this Interim Development Order is revoked by the Governor in Council.

6. *Schedule of Land Affected.*—All that area comprised in the Frankston, Mount Eliza, and Seaford Ridings of the Shire of Frankston and Hastings as at present constituted, being all that land contained within the area commencing at a point on the foreshore of Port Phillip Bay being the south-western angle of Crown allotment 1A in the Parish of Lyndhurst; thence easterly by the southern boundary of the said Crown allotment 1A produced across the Nepean Highway to a point on the western boundary of Crown allotment 90; thence northerly by the western boundary of the said Crown allotment 90 produced across the Railway Reserve to a point on the centre-line of Eel Race-road, as depicted on the Parish of Lyndhurst plan; thence easterly by the centre-lines of the said Eel Race-road and a Government road to a point on the western boundary of Crown allotment 95; thence southerly by the western boundary of the said Crown allotment 95 to the south-western corner of Crown allotment 95; thence easterly by the southern boundary of Crown allotment 95 to the south-eastern corner of Crown allotment 95; thence northerly by the eastern boundary of Crown allotment 95 produced to a point on the centre-line of a Government road on the northern boundaries of Crown allotments 56 and 55; thence easterly by the centre-line of the said Government road produced to its intersection with the centre-line of the Country Roads Board main Frankston-Dandenong road; thence southerly by the centre-line of the said Frankston-Dandenong road to its intersection with the northerly production of the eastern boundary of Crown allotment 72c; thence southerly by a line to the northernmost angle of the said Crown allotment 72c; thence southerly by the western boundaries of Crown allotments 72c, 72b, and 72a produced for 50 links to a point on the centre-line of a Government road known as Bullarto-road; thence easterly by the centre-line of the said Bullarto-road to a point on the eastern boundary of the Parish of Frankston; thence southerly by the eastern boundary of the said Parish of Frankston to the north-eastern angle of Crown allotment 9B; thence south-easterly by the boundary of the Parish of Frankston to a point on the centre-line of a Government road forming the southern boundary of Crown allotment 29f; thence westerly by the centre-line of the said Government road produced to its intersection with the centre-line of a Government road known as Sages-road and forming the southern boundary of the Baxter Flat Reserve; thence south-westerly and westerly by the centre-line of the said Sages-road produced to its intersection with the centre-line of the Country Roads Board main Moorooduc-road; thence south-westerly by the centre-line of the said Moorooduc-road to its intersection with the south-easterly production of the centre-line of a Government road forming the south-western boundary of section V of the Parish of Frankston; thence north-westerly by the centre-line

of the said Government road produced to a point on the foreshore of Port Phillip Bay; thence northerly by the foreshore of Port Phillip Bay to the point of commencement.

The common seal of the President, Councillors, and Ratepayers of the Shire of Frankston and Hastings was hereunto affixed, in the presence of—

(SEAL) C. T. COATES, President,
DONALD H. FOWLER, Councillor.
G. C. PENTLAND, Shire Secretary,

on the 23rd day of October, 1953.

Approved by the Governor in Council, pursuant to section 5 of the *Town and Country Planning (Metropolitan Area) Act 1954* (No. 5834).

Dated this eighteenth day of December, 1957.

A. MAHLSTEDT,
Clerk of the Executive Council.

NOTE.—This Interim Development Order was first approved by the Governor in Council on the tenth day of November, 1953, and published in *Government Gazette* No. 872, dated 11th November, 1953.

Town and Country Planning Acts.
SHIRE OF BERWICK.

INTERIM DEVELOPMENT ORDER.

WHEREAS by virtue of the powers conferred by the *Town and Country Planning Act 1944* and every other power enabling them in that behalf, the preparation of a planning scheme in accordance with the said Act has been commenced by the Council of the Shire of Berwick (hereinafter referred to as the "Responsible Authority"), which hereby makes the following Interim Development Order:—

1. The development of all land referred to in the Schedule and the erection, construction, and carrying out of any buildings, roads, or other works on any of the said land is hereby prohibited.

2. Any person may apply to the Responsible Authority for permission to develop, subdivide, or otherwise use any land or erect or construct any buildings, roads, or other works, during the operation of this Order.

3. Any application for permission to develop, subdivide, or otherwise use any land or erect or construct any building, roads, or other works may be granted by the Responsible Authority, subject to such conditions as are specified in the permit, or may be refused.

4. Any owner of any land who, after the publication of a copy of this Order, contravenes any of the provisions contained herein shall, when directed by notice in writing, remove, pull down, take up, or alter any building, road, or other works, and, if any owner fails to do so within the time specified by the notice, the Responsible Authority may carry out all or any of such works, and recover all expenses incurred, after due notice has been given to the owner, lessee, and/or occupier in accordance with the provisions of section 12, sub-section (3), of the Act.

5. None of the provisions of this Order shall prohibit the continuance of the use of any land or buildings for the purpose for which it was used immediately before the coming into operation of this Order.

6. This Order shall remain in operation until the approval of the Planning Scheme in accordance with the *Town and Country Planning Act 1944*, or until this Interim Development Order is revoked by the Governor in Council.

Schedule of Land Affected.—All that piece of land situated within 20 chains on either side of the boundaries of the Princes Highway throughout the Shire of Berwick, and shown on the accompanying plan.

(SEAL) R. URE, President.
J. G. DORE, Councillor.
K. A. MCKAY, Municipal Clerk.

Approved by the Governor in Council, pursuant to section 5 of the *Town and Country Planning (Metropolitan Area) Act 1954* (No. 5834).

Dated this eighteenth day of December, 1957.

A. MAHLSTEDT,
Clerk of the Executive Council.

NOTE.—This Interim Development Order was first approved by the Governor in Council on the sixteenth day of March, 1951, and published in *Government Gazette* No. 326, dated 21st March, 1951.

Town and Country Planning Acts.
MUNICIPALITY OF MALVERN.

INTERIM DEVELOPMENT ORDER.

WHEREAS by virtue of the powers conferred by the Town and Country Planning Acts and every other power enabling them in that behalf, the Council of the City of Malvern (hereinafter referred to as the "Responsible Authority"), having commenced the preparation of a planning scheme in accordance with the said Act, hereby makes the following Interim Development Order:—

1. The development of all land referred to in the Schedule and the erection, construction, and carrying out of any buildings, roads, or other works on any of the said land is hereby prohibited.

2. Any person may apply to the Responsible Authority for permission to develop, subdivide, or otherwise use any land or erect or construct any buildings, roads, or other works, during the operation of this Order.

3. Any application for permission to develop, subdivide, or otherwise use any land or erect or construct any building, roads, or other works may be granted by the Responsible Authority, subject to such conditions as are specified in the permit, or may be refused.

4. Any owner of any land who, after the publication of a copy of this Order, contravenes any of the provisions contained herein shall, when directed by notice in writing, remove, pull down, take up, or alter any building, road, or other works, and, if any owner fails to do so within the time specified by the notice, the Responsible Authority may carry out all or any of such works, and recover all expenses incurred, after due notice has been given to the owner, lessee, and/or occupier in accordance with the provisions of the Town and Country Planning Acts.

5. None of the provisions of this Order shall prohibit the continuance of the use of any land or buildings for the purpose for which it was used immediately before the coming into operation of this Order.

6. This Order shall remain in operation until the approval of the Planning Scheme in accordance with the Town and Country Planning Acts, or until this Interim Development Order is revoked by the Governor in Council.

7. *Schedule of Land Affected.*—The whole of the area of the municipality of the City of Malvern.

(SEAL) S. E. STEVENS, Mayor.
R. G. MOSS, Councillor.
D. W. F. LUCAS, Municipal Clerk.

Approved by the Governor in Council, pursuant to section 5 of the *Town and Country Planning (Metropolitan Area) Act 1954* (No. 5834).

Dated this eighteenth day of December, 1957.

A. MAHLSTEDT,
Clerk of the Executive Council.

NOTE.—This Interim Development Order was first approved by the Governor in Council on the ninth day of June, 1953, and published in *Government Gazette* No. 497, dated 10th June, 1953.

Town and Country Planning Act 1944-1949.

CITY OF RICHMOND.

INTERIM DEVELOPMENT ORDER.

WHEREAS by virtue of the powers conferred by the Town and Country Planning Acts and every other power enabling them in that behalf, the Council of the City of Richmond (hereinafter referred to as the "Responsible Authority"), having commenced the preparation of a planning scheme in accordance with the said Act, hereby makes the following Interim Development Order:—

1. The development of all land referred to in the Schedule and the erection, construction, and carrying out of any buildings, roads, or other works on any of the said land is hereby prohibited.

2. Any person may apply to the Responsible Authority for permission to develop, subdivide, or otherwise use any land or erect or construct any buildings, roads, or other works, during the operation of this Order.

3. Any application for permission to develop, subdivide, or otherwise use any land or erect or construct any building, roads, or other works may be granted by the Responsible Authority, subject to such conditions as are specified in the permit, or may be refused.

4. Any owner of any land who, after the publication of a copy of this Order, contravenes any of the provisions contained herein shall, when directed by notice in writing,

remove, pull down, take up, or alter any building, road, or other works, and, if any owner fails to do so within the time specified by the notice, the Responsible Authority may carry out all or any of such works, and recover all expenses incurred, after due notice has been given to the owner, lessee, and/or occupier in accordance with the provisions of the Town and Country Planning Acts.

5. None of the provisions of this Order shall prohibit the continuance of the use of any land or buildings for the purpose for which it was lawfully used immediately before the coming into operation of this Order.

6. This Order shall remain in operation until the approval of the Planning Scheme in accordance with the Town and Country Planning Acts, or until this Interim Development Order is revoked by the Governor in Council.

7. *Schedule of Land Affected.*—The whole of the municipality, being the area bounded on the north by Victoria-street, on the east and south by the Yarra River, and on the west by Punt-road and Hoddle-street.

The Resolution for passing this order was agreed to by the Council on 22nd September, 1952.

The common seal of the Mayor, Councillors, and Citizens of the City of Richmond was hereto affixed, in the presence of—

(SEAL) A. E. COLORETTI, Mayor.
J. R. ANDREWS, Councillor.
F. L. HALLETT, Municipal Clerk.

Approved by the Governor in Council, pursuant to section 5 of the *Town and Country Planning (Metropolitan Area) Act 1954* (No. 5834).

Dated this eighteenth day of December, 1957.

A. MAHLSTEDT,
Clerk of the Executive Council.

NOTE.—This Interim Development Order was first approved by the Governor in Council on the twentieth day of November, 1952, and published in *Government Gazette* No. 1020, dated 26th November, 1952.

Town and Country Planning Act 1944-1949.

CITY OF HEIDELBERG.

INTERIM DEVELOPMENT ORDER.

WHEREAS by virtue of the powers conferred by the Town and Country Planning Act 1944-49 and every other power enabling them in that behalf, the preparation of a planning scheme in accordance with the said Act has been commenced by the Council of the City of Heidelberg (hereinafter referred to as the "Responsible Authority") which hereby makes the following Interim Development Order:—

1. The development of all land referred to in the Schedule and the erection, construction, and carrying out of any buildings, roads, or other works on any of the said land is hereby prohibited.

2. Any person may apply to the Responsible Authority for permission to develop, subdivide, or otherwise use any land or erect or construct any buildings, roads, or other works, during the operation of this Order.

3. Any application for permission to develop, subdivide, or otherwise use any land or erect or construct any building, roads, or other works may be granted by the Responsible Authority, subject to such conditions as are specified in the permit, or may be refused.

4. Any owner of any land who, after the publication of a copy of this Order, contravenes any of the provisions contained herein shall, when directed by notice in writing, remove, pull down, take up, or alter any building, road, or other works, and, if any owner fails to do so within the time specified by the notice, the Responsible Authority may carry out all or any of such works, and recover all expenses incurred, after due notice has been given to the owner, lessee, and/or occupier in accordance with the provisions of section 12, sub-section (3), of the Act.

5. None of the provisions of this Order shall prohibit the continuance of the use of any land or buildings for the purpose for which it was used lawfully immediately before the coming into operation of this Order.

6. This Order shall remain in operation until the approval of the Planning Scheme in accordance with the Town and Country Planning Act 1944-49, or until this Interim Development Order is revoked by the Governor in Council.

7. *Schedule of Land Affected.*—The whole of the City of Heidelberg.

The Resolution for passing this Order was agreed to by the Council on 16th November, 1953.

The common seal of the Mayor, Councillors, and Citizens of the City of Heidelberg was hereunto affixed by me—

F. PHILLIPS, Town Clerk,

in the presence of—

(SEAL) FRED J. BOYD, Mayor.
DONALD SEDDON, Councillor.

Approved by the Governor in Council, pursuant to section 5 of the *Town and Country Planning (Metropolitan Area) Act 1954* (No. 5834).

Dated this eighteenth day of December, 1957.

A. MAHLSTEDT,
Clerk of the Executive Council.

NOTE.—This Interim Development Order was first approved by the Governor in Council on the nineteenth day of January, 1954, and published in *Government Gazette* No. 16, dated 27th January, 1954.

Town and Country Planning Acts.
CITY OF COBURG.

INTERIM DEVELOPMENT ORDER.

BY virtue of the powers conferred by the Town and Country Planning Acts and of every other power enabling it in that behalf, the Council of the City of Coburg (hereinafter referred to as the Responsible Authority), having commenced the preparation of a planning scheme in accordance with the said Act on the 26th day of March, 1956, hereby makes the following Interim Development Order for the purpose of regulating, restricting, restraining, or prohibiting the use or development of any land or the erection, construction, or carrying out of any buildings or works on any land within the area described or shown on the map as the Schedule hereto:—

1. After the coming into operation of this Interim Development Order no person shall use or develop any land or erect, construct, or carry out any buildings or works on any land within the area included in the Schedule, except in accordance with the provisions of a permit issued by the Responsible Authority.

2. Any application for a permit to use or develop any land or to erect, construct, or carry out any buildings or works shall be accompanied by a sketch plan or copy of certificate of title of the land and a description of the proposed use or development and type and construction of any buildings or works proposed to be erected, constructed, or carried out and such other particulars relating to the application as the Responsible Authority may require.

3. This Interim Development Order shall not prevent the continuance of the use of any land or buildings for the purposes for which such land or buildings were lawfully used immediately before the coming into operation of this Order.

4. *Schedule.*—The whole of the area of the municipal district of the City of Coburg.

In witness whereof the common seal of the Mayor, Councillors, and Citizens of the City of Coburg was hereunto affixed this 17th day of April, 1956, in the presence of—

(SEAL) KENNETH H. WHEELER, Mayor.
R. HUTCHISON, Councillor.
F. W. SHORE, Town Clerk.

Approved by the Governor in Council, pursuant to section 5 of the *Town and Country Planning (Metropolitan Area) Act 1954* (No. 5834).

Dated this eighteenth day of December, 1957.

A. MAHLSTEDT,
Clerk of the Executive Council.

NOTE.—This Interim Development Order was first approved by the Governor in Council on the 26th day of February, 1957, and published in *Government Gazette* No. 123, dated 6th March, 1957.

Town and Country Planning Acts.
SHIRE OF MULGRAVE.

INTERIM DEVELOPMENT ORDER.

WHEREAS by virtue of the powers conferred by the Town and Country Planning Acts and every other power enabling it in that behalf, the Council of the Shire of Mulgrave (hereinafter referred to as the

“Responsible Authority”), having commenced the preparation of a planning scheme in accordance with the said Acts, hereby makes the following Interim Development Order:—

1. The development of all land referred to in the Schedule and the erection, construction, and carrying out of any buildings, roads, or other works on any of the said land is hereby prohibited.

2. Any person may apply to the Responsible Authority for permission to develop, subdivide, or otherwise use any land or erect or construct any buildings, roads, or other works, during the operation of this Order.

3. Any application for permission to develop, subdivide, or otherwise use any land or erect or construct any buildings, roads, or other works may be granted by the Responsible Authority, subject to such conditions as are specified in the permit, or may be refused.

4. Any owner of any land who, after the publication of a copy of this Order, contravenes any of the provisions contained herein shall, when directed by notice in writing, remove, pull down, take up, or alter any building, road, or other works, and, if any owner fails to do so within the time specified by the notice, the Responsible Authority may carry out all or any of such works, and recover all expenses incurred, after due notice has been given to the owner, lessee, and/or occupier in accordance with the provisions of section 12, sub-section (3), of the Act.

5. None of the provisions of this Order shall prohibit the continuance of the use of any land or buildings for the purpose for which it was used immediately before the coming into operation of this Order.

6. This Order shall remain in operation until the approval of the Planning Scheme in accordance with the Town and Country Planning Acts, or until this Interim Development Order is revoked by the Governor in Council.

7. *Schedule of Land Affected.*—The whole of the municipal district of the Shire of Mulgrave.

(SEAL) L. ALLEN, President.
ALAN D. WHALLEY, Councillor.
F. S. BALES, Shire Secretary.

Approved by the Governor in Council, pursuant to section 5 of the *Town and Country Planning (Metropolitan Area) Act 1954* (No. 5834).

Dated this eighteenth day of December, 1957.

A. MAHLSTEDT,
Clerk of the Executive Council.

NOTE.—This Interim Development Order was first approved by the Governor in Council on the second day of October, 1951, and published in *Government Gazette* No. 1009, dated 10th October, 1951.

Town and Country Planning Acts.
SHIRE OF FERN TREE GULLY.

INTERIM DEVELOPMENT ORDER.

BY virtue of the powers conferred by the Town and Country Planning Acts and of every other power enabling it in that behalf, the Council of the Shire of Fern Tree Gully (hereinafter referred to as the Responsible Authority) having commenced the preparation of a planning scheme in accordance with the said Act on the seventh day of June, 1954, hereby makes the following Interim Development Order for the purpose of regulating, restricting, restraining, or prohibiting the use or development of any land or the erection, construction, or carrying out of any buildings or works on any land within the area described or shown on the map as the Schedule hereto.

1. After the coming into operation of this Interim Development Order no person shall use or develop any land or erect, construct, or carry out any buildings or works on any land within the area included in the Schedule except in accordance with the provisions of a permit issued by the Responsible Authority.

2. Any application for a permit to use or develop any land or to erect, construct or carry out any buildings or works shall be accompanied by a sketch plan or copy of certificate of title of the land and a description of the proposed use or development, and type and construction of any buildings or works proposed to be erected, constructed, or carried out and such other particulars relating to the application as the Responsible Authority may require.

3. This Interim Development Order shall not prevent the continuance of the use of any land or buildings for the purposes for which such land or buildings were lawfully used immediately before the coming into operation of this Order.

4. *Schedule*.—The whole of the municipal district of the Shire of Fern Tree Gully.

In witness whereof the common seal of the President, Councillors, and Ratepayers of the Shire of Fern Tree Gully was hereunto affixed this 12th day of November, 1957—

(SEAL) ALLAN CHANDLER, President.
T. W. DALZIELL, Councillor.
N. M. SIMMONS, Shire Secretary.

Report by the Town and Country Planning Board, on the 5th December, 1957. Recommended for approval—FRED. C. COOK, Chairman.

Approved by the Governor in Council, on the tenth day of December, 1957.—A. MAHLSTEDT, Clerk of the Executive Council.

NOTICE.

ADMINISTRATION of the estate of each of the under-mentioned deceased persons has been granted to the Public Trustee, and creditors, next of kin, and all others having claims against the estate of any of the persons so mentioned are required to send particulars of their claims to the Public Trustee, No. 412 Collins-street, Melbourne, on or before the 21st February, 1958, or they will be excluded from the distribution of the estate when the assets are being distributed:—

AGGETT, WILLIAM, late of Ararat, contractor, died 2nd July, 1883, intestate.

*BALINGALL, ANNIE ELIZABETH, late of Lot 147 Mackie-road, East Bentleigh, widow, died 1st August, 1956.

BERGER, FRANK EUGENE, late of 14 Roseneath-street, Traralgon, labourer, died between 21st June, 1957, and 24th June, 1957, intestate.

BERRY, ERNEST JAMES USHER, also known as Ernest James Berry, late of 78 Riversdale-road, Hawthorn, pensioner, died 6th October, 1957, intestate.

BRETT, MINNIE RACHEL, late of 63 Lyndhurst-street, Richmond, pensioner, died 15th September, 1957, intestate.

*BROUGHTON, MARY VERNOR, late of 12 Donald-street, Croydon, widow, died 3rd October, 1957.

†BROWN, CHARLES, formerly of Ballymena, Warburton, but late of 37 Poplar-street, Caulfield, pensioner, died 2nd June, 1949.

*CARTER, DAVID JOHN, late of 80 Murray-street, Coburg, moulder, died 23rd July, 1957.

CARTER, GEORGE STANLEY, late of 181 Kerferd-road, Albert Park, storeman, died 2nd July, 1957, intestate.

DOYLE, JAMES PATRICK, late of 62 Gore-street, Fitzroy, pensioner, died 30th September, 1957, intestate.

DUNNE, ROBERT, late of 104 Beaconsfield-parade, Albert Park, printer, died 9th August, 1957, intestate.

†EDMONDSON, JOHN, late of Men's Eventide Home, Blackburn, retired farmer, died 4th September, 1957.

EDWARDS, ELSIE MAUD, late of 108 Ross-street, Port Melbourne, spinster, died 4th June, 1954, intestate.

†EDWARDS, ERNEST WILLIAM JAMES, late of 34 Duncan-street, Sandringham, labourer, died 14th October, 1957.

ETTY, CHARLES, late of 37 Rennie-street, Coburg, retired seaman, died 20th July, 1957, intestate.

HABJANIC, DRAGO, late of 89 Royal-parade, Parkville, industrial chemist, died 5th August, 1957, intestate.

HACKWILL, WINIFRED FRED A ANNIE, also known as Freda Annie Marie Hackwill, and as Freda Annie Hackwill, late of 11 Deane-street, Blackburn, widow, died 11th April, 1956, intestate.

†HOLLIDAY, ANNIE VICTORIA MARIA, late of 149 Dundas-street, Preston, married woman, died 6th April, 1957.

*HOWDEN, FLORENCE ROSE, late of 53 Martin-street, Elwood, married woman, died 3rd August, 1957.

†LAFFAN, MICHAEL EDWARD, formerly of 29 Hampshire-road, Sunshine, and 47 Chapman-street, Sunshine, but late of 44 Monash-street, Sunshine, retired horsehair worker, died 16th July, 1957.

*RALPH, MARY ANN, formerly of 97 Rose-street, Essendon, but late of 4 Pratt-street, Moonee Ponds, widow, died 14th August, 1957.

SZUCS, ISTVAN, late of 207 Canterbury-road, Middle Park, railway employee, died 27th September, 1957, intestate.

*THOMAS, ELSIE MAY, late of 335 Bank-street, South Melbourne, married woman, died 29th June, 1957.

†THOMPSON, AGNES, late of Ridge-street, Wedderburn, pensioner, died 19th April, 1957.

* With the will annexed.

According to the provisions of the will.

H. C. CHIPMAN,
Public Trustee.

Melbourne, 11th December, 1957.

No. 269.—11759/57.—2

4 GEORGE VI. No. 4755, SECTION 6.

I HEREBY give notice that on the 3rd December, 1957, the Public Trustee filed elections to administer the following deceased persons' estates, in accordance with section 6 of the *Public Trustee Act 1940*:—

DOYLE, JAMES PATRICK, late of 62 Gore-street, Fitzroy, pensioner, died 30th September, 1957, intestate.

*EDMONDSON, JOHN, late of Men's Eventide Home, Blackburn, retired farmer, died 4th September, 1957.

ETTY, CHARLES, late of 37 Rennie-street, Coburg, retired seaman, died 20th July, 1957, intestate.

HABJANIC, DRAGO, late of 89 Royal-parade, Parkville, industrial chemist, died 5th August, 1957, intestate.

*LAFFAN, MICHAEL EDWARD, formerly of 29 Hampshire-road, Sunshine, and 47 Chapman-street, Sunshine, but late of 44 Monash-street, Sunshine, retired horsehair worker, died 16th July, 1957.

SZUCS, ISTVAN, late of 207 Canterbury-road, Middle Park, railway employee, died 27th September, 1957, intestate.

* According to the provisions of the will.

I HEREBY give notice that on the 4th December, 1957, the Public Trustee filed elections to administer the following deceased persons' estates, in accordance with section 6 of the *Public Trustee Act 1940*:—

AGGETT, WILLIAM, late of Ararat, contractor, died 2nd July, 1883, intestate.

DUNNE, ROBERT, late of 104 Beaconsfield-parade, Albert Park, printer, died 9th August, 1957, intestate.

EDWARDS, ELSIE MAUD, late of 108 Ross-street, Port Melbourne, spinster, died 4th June, 1954, intestate.

*EDWARDS, ERNEST WILLIAM JAMES, late of 34 Duncan-street, Sandringham, labourer, died 14th October, 1957.

*THOMPSON, AGNES, late of Ridge-street, Wedderburn, pensioner, died 19th April, 1957.

* According to the provisions of the will.

I HEREBY give notice that on the 5th December, 1957, the Public Trustee filed elections to administer the following deceased persons' estates, in accordance with section 6 of the *Public Trustee Act 1940*:—

BERGER, FRANK EUGENE, late of 14 Roseneath-street, Traralgon, labourer, died between 21st June, 1957, and 24th June, 1957, intestate.

BERRY, ERNEST JAMES USHER, also known as Ernest James Berry, late of 78 Riversdale-road, Hawthorn, pensioner, died 6th October, 1957, intestate.

BRETT, MINNIE RACHEL, late of 63 Lyndhurst-street, Richmond, pensioner, died 15th September, 1957, intestate.

*BROWN, CHARLES, formerly of Ballymena, Warburton, but late of 37 Poplar-street, Caulfield, pensioner, died 2nd June, 1949.

*HOLLIDAY, ANNIE VICTORIA MARIA, late of 149 Dundas-street, Preston, married woman, died 6th April, 1957.

* According to the provisions of the will.

H. C. CHIPMAN,
Public Trustee.

412 Collins-street, Melbourne, C.I., 11th December, 1957.

Land Surveyors' Act 1942.

SURVEYORS' BOARD OF VICTORIA.

THE Surveyors' Board of Victoria hereby gives notice that the next examination for the Board's Certificate of Competency will be held in the Engineering School, Melbourne University, from Monday, 10th February, to Monday, 17th February, 1958.

Applications for entry to this examination must reach the Secretary to the Board not later than Friday, 17th January, 1958.

All applications must be accompanied by the appropriate fee.

J. B. M. KENNEDY,
Secretary.

Office of the Surveyors' Board,
Department of Crown Lands and Survey,
Melbourne, C.2, 11th December, 1957.

State Savings Bank Act 1928, Section 31.

THE STATE SAVINGS BANK OF VICTORIA.

ESTABLISHMENT OF BRANCH.

THE Commissioners of the State Savings Bank of Victoria hereby give notice of their intention to establish a branch of the bank at St. Albans, on 3rd January, 1958.

O. R. CARLSON,
General Manager.

Dr. ABSTRACTS OF ACCOUNTS OF TRUSTEES FOR PUBLIC CEMETERIES PUBLISHED IN COMPLIANCE WITH THE REQUIREMENTS OF SECTION 32 OF THE CEMETERIES ACT 1928. Cr.

| Cemetery. | Year. | RECEIPTS. | | | | EXPENDITURE. | | | | | | Total. | | | | | | | |
|---------------------------------|-------|-------------|---------------------|--------------------------|--------|--------------|------------------|--------|-----------|----------------|----------------|--------|----------|---|----|----|--------|----|----|
| | | To Balance. | Fee for Graves, &c. | Other Sources of Income. | Total. | By Salaries. | Office Expenses. | Works. | Building. | Grave-digging. | Contingencies. | | Balance. | | | | | | |
| | | £ | s. | d. | £ | s. | d. | £ | s. | d. | £ | s. | d. | £ | s. | d. | £ | s. | d. |
| Alberton | 1956 | 129 | 16 | 3 | 65 | 3 | 6 | 2 | 16 | 10 | 10 | 0 | 0 | 0 | 0 | 0 | 197 | 16 | 7 |
| Amherst | " | 189 | 6 | 2 | 241 | 10 | 0 | 7 | 2 | 7 | 0 | 0 | 0 | 0 | 0 | 0 | 437 | 18 | 9 |
| Amphitheatre | " | 119 | 1 | 3 | 17 | 10 | 6 | 10 | 0 | 8 | 0 | 0 | 0 | 0 | 0 | 0 | 146 | 12 | 5 |
| Apollo Bay (Krambruk) | " | 71 | 12 | 9 | 49 | 0 | 0 | 120 | 12 | 9 | 0 | 0 | 0 | 0 | 0 | 0 | 120 | 12 | 9 |
| Ararat | " | 14 | 16 | 9* | 1,059 | 19 | 0 | 106 | 12 | 0 | 0 | 0 | 0 | 0 | 0 | 0 | 1,181 | 7 | 9 |
| Arthur's Creek | " | 27 | 9 | 9 | 6 | 10 | 0 | 1 | 15 | 7 | 0 | 0 | 0 | 0 | 0 | 0 | 35 | 15 | 4 |
| Arcadia (Catholic) | " | 30 | 7 | 4 | 2 | 10 | 0 | 0 | 10 | 8 | 0 | 0 | 0 | 0 | 0 | 0 | 33 | 8 | 0 |
| Bacchus Marsh (Mad- dingley) | " | 123 | 7 | 2 | 618 | 10 | 10 | 110 | 17 | 6 | 0 | 0 | 0 | 0 | 0 | 0 | 750 | 15 | 6 |
| Balan | " | 225 | 6 | 1 | 93 | 0 | 0 | 11 | 12 | 9 | 0 | 0 | 0 | 0 | 0 | 0 | 329 | 18 | 10 |
| Ballarat | " | 81 | 19 | 4 | 1 | 0 | 0 | 2 | 1 | 4 | 0 | 0 | 0 | 0 | 0 | 0 | 85 | 0 | 8 |
| Ballaarat | " | 8,574 | 12 | 4 | 6,921 | 17 | 6 | 520 | 2 | 6 | 6 | 0 | 0 | 0 | 0 | 0 | 16,016 | 12 | 4 |
| Bannockburn | " | 90 | 17 | 2 | 3 | 10 | 0 | 2 | 0 | 4 | 0 | 0 | 0 | 0 | 0 | 0 | 96 | 7 | 6 |
| Barkly | " | 14 | 11 | 8 | 2 | 0 | 0 | 0 | 6 | 5 | 0 | 0 | 0 | 0 | 0 | 0 | 16 | 18 | 1 |
| Barnah | " | 48 | 2 | 9 | 4 | 10 | 0 | 0 | 10 | 0 | 0 | 0 | 0 | 0 | 0 | 0 | 53 | 2 | 9 |
| Barnawartha | " | 42 | 4 | 4 | 80 | 0 | 0 | 0 | 0 | 0 | 0 | 0 | 0 | 0 | 0 | 0 | 122 | 4 | 4 |
| Barrabool Hills (Highton) | " | 328 | 6 | 7 | 234 | 5 | 0 | 7 | 11 | 9 | 0 | 0 | 0 | 0 | 0 | 0 | 570 | 3 | 4 |
| Beac | " | 60 | 10 | 4 | 22 | 0 | 0 | 40 | 0 | 0 | 0 | 0 | 0 | 0 | 0 | 0 | 122 | 10 | 4 |
| Benlba | " | 33 | 14 | 0 | 75 | 13 | 0 | 0 | 0 | 0 | 0 | 0 | 0 | 0 | 0 | 0 | 109 | 7 | 0 |
| Beaufort | " | 239 | 16 | 8 | 205 | 12 | 0 | 0 | 0 | 0 | 0 | 0 | 0 | 0 | 0 | 0 | 468 | 6 | 0 |
| Beechworth | " | 206 | 1 | 6 | 852 | 15 | 0 | 97 | 14 | 2 | 0 | 0 | 0 | 0 | 0 | 0 | 1,156 | 10 | 8 |
| Bellaera (Jan Juc) | " | 12 | 5 | 3 | 3 | 0 | 0 | 0 | 0 | 0 | 0 | 0 | 0 | 0 | 0 | 0 | 15 | 5 | 3 |
| Benalla | " | 373 | 16 | 10 | 934 | 5 | 6 | 70 | 9 | 10 | 0 | 0 | 0 | 0 | 0 | 0 | 1,378 | 12 | 2 |
| Benambra | " | 180 | 8 | 4 | 54 | 0 | 0 | 0 | 0 | 0 | 0 | 0 | 0 | 0 | 0 | 0 | 234 | 8 | 4 |
| Bendigo (White Hills) | " | 821 | 4 | 2 | 5,429 | 5 | 6 | 90 | 18 | 0 | 0 | 0 | 0 | 0 | 0 | 0 | 6,241 | 7 | 8 |
| Berrillock | " | 59 | 10 | 9 | 7 | 10 | 0 | 1 | 8 | 7 | 0 | 0 | 0 | 0 | 0 | 0 | 68 | 0 | 4 |
| Berwick | " | 209 | 12 | 6 | 232 | 1 | 3 | 107 | 5 | 8 | 0 | 0 | 0 | 0 | 0 | 0 | 548 | 19 | 5 |
| Beulah | " | 89 | 11 | 1 | 93 | 10 | 3 | 0 | 0 | 0 | 0 | 0 | 0 | 0 | 0 | 0 | 183 | 1 | 4 |
| Birchip | " | 109 | 10 | 6 | 136 | 19 | 6 | 2 | 10 | 11 | 0 | 0 | 0 | 0 | 0 | 0 | 249 | 0 | 11 |
| Birregurra | " | 12 | 13 | 5 | 13 | 5 | 0 | 6 | 8 | 0 | 0 | 0 | 0 | 0 | 0 | 0 | 32 | 6 | 5 |
| Blackheath | " | 28 | 0 | 9 | 0 | 0 | 0 | 0 | 0 | 0 | 0 | 0 | 0 | 0 | 0 | 0 | 28 | 0 | 9 |
| Blackwood | " | 42 | 5 | 9 | 0 | 0 | 0 | 40 | 12 | 0 | 0 | 0 | 0 | 0 | 0 | 0 | 131 | 3 | 9 |
| Black House | " | 102 | 18 | 7 | 48 | 6 | 0 | 2 | 11 | 10 | 0 | 0 | 0 | 0 | 0 | 0 | 105 | 8 | 5 |
| Blue Mountain | " | 54 | 2 | 0 | 0 | 0 | 0 | 0 | 0 | 0 | 0 | 0 | 0 | 0 | 0 | 0 | 54 | 2 | 0 |
| Bonita | " | 16 | 9 | 4 | 0 | 0 | 0 | 0 | 7 | 9 | 0 | 0 | 0 | 0 | 0 | 0 | 16 | 17 | 1 |
| Boort. | " | 155 | 14 | 7 | 70 | 0 | 0 | 163 | 13 | 8 | 0 | 0 | 0 | 0 | 0 | 0 | 389 | 8 | 3 |
| Boroondara (Kew) | " | 68,667 | 3 | 5 | 8,897 | 18 | 0 | 5,138 | 14 | 10 | 0 | 0 | 0 | 0 | 0 | 0 | 82,703 | 16 | 3 |
| Bowman's Forest | " | 39 | 7 | 11 | 0 | 0 | 0 | 0 | 0 | 0 | 0 | 0 | 0 | 0 | 0 | 0 | 39 | 7 | 11 |
| Box Hill | " | 66,013 | 3 | 11 | 15,218 | 16 | 9 | 2,625 | 1 | 10 | 0 | 0 | 0 | 0 | 0 | 0 | 83,757 | 2 | 6 |
| Braxholme | " | 78 | 19 | 6 | 2 | 18 | 6 | 6 | 12 | 1 | 0 | 0 | 0 | 0 | 0 | 0 | 88 | 10 | 1 |
| Brigolong | " | 174 | 5 | 10 | 2 | 10 | 0 | 4 | 5 | 9 | 0 | 0 | 0 | 0 | 0 | 0 | 181 | 1 | 7 |
| Briggsdale | " | 58 | 3 | 10 | 22 | 5 | 0 | 0 | 0 | 0 | 0 | 0 | 0 | 0 | 0 | 0 | 81 | 16 | 5 |
| Bright | " | 313 | 5 | 3 | 100 | 11 | 0 | 3 | 4 | 1 | 0 | 0 | 0 | 0 | 0 | 0 | 417 | 0 | 4 |
| Brighton | " | 70,960 | 7 | 5 | 5,450 | 12 | 11 | 5,021 | 7 | 4 | 0 | 0 | 0 | 0 | 0 | 0 | 81,432 | 7 | 8 |
| Brim. | " | 34 | 6 | 7 | 2 | 11 | 0 | 0 | 19 | 1 | 0 | 0 | 0 | 0 | 0 | 0 | 37 | 16 | 8 |
| Brimpa | " | 71 | 11 | 6 | 68 | 0 | 0 | 1 | 11 | 1 | 0 | 0 | 0 | 0 | 0 | 0 | 68 | 11 | 7 |
| Brompsford | " | 217 | 14 | 11 | 0 | 0 | 0 | 2 | 5 | 4 | 0 | 0 | 0 | 0 | 0 | 0 | 163 | 17 | 2 |
| Bruthen | " | 138 | 0 | 10 | 18 | 16 | 0 | 0 | 0 | 0 | 0 | 0 | 0 | 0 | 0 | 0 | 134 | 14 | 5 |
| Buaugor | " | 28 | 8 | 6 | 6 | 0 | 0 | 0 | 0 | 0 | 0 | 0 | 0 | 0 | 0 | 0 | 27 | 15 | 9 |
| Bulla | " | 47 | 11 | 6 | 99 | 16 | 9 | 0 | 0 | 0 | 0 | 0 | 0 | 0 | 0 | 0 | 64 | 5 | 7 |
| Bullarto | " | 5 | 2 | 11 | 0 | 0 | 0 | 0 | 0 | 0 | 0 | 0 | 0 | 0 | 0 | 0 | 5 | 2 | 11 |

| | | | | | | | | | | | |
|-------------------------------------|-------------|------------|------------|------------|------------|----------|------------|------------|-----------|--------------|-------------|
| Bumberrah | 54 17 2 | 90 0 0 | 2 1 7 | 2 1 7 | 90 0 0 | 1 0 0 | 5 0 0 | 39 0 0 | 2 0 0 | 53 17 2 | 54 17 2 |
| Bungaree | 87 14 4 | 338 16 6 | 0 6 1 | 0 6 1 | 338 16 6 | 3 5 0 | 5 0 0 | 10 0 0 | 2 19 8 | 130 10 11 | 179 15 11 |
| Bung Bong and Wareek... | 395 3 3 | 10 12 0 | 14 3 9 | 14 3 9 | 10 12 0 | 0 7 0 | ... | 10 0 6 | 2 0 0 | 12 9 7 | 12 9 7 |
| Buninyong | 79 1 7 | 2,294 15 0 | 4,720 16 9 | 4,720 16 9 | 2,294 15 0 | 0 7 0 | ... | 1,971 0 0 | 2,192 6 0 | 748 3 6 | 748 3 6 |
| Burrumbidgee | 50,359 12 1 | 5 0 0 | 1 5 5 | 1 5 5 | 5 0 0 | 0 11 0 | 240 2 7 | ... | 1 5 0 | 51,551 13 10 | 57,375 3 10 |
| Byaduk | 40 17 5 | ... | ... | ... | ... | ... | 20 16 0 | ... | 0 16 3 | 24 4 0 | 46 16 6 |
| Byaduk North | 50 15 6 | ... | ... | ... | ... | ... | ... | ... | ... | 51 4 8 | 52 0 11 |
| Campbellfield (Will Will Rook) | 141 8 3* | 14 10 0 | 69 0 0 | 69 0 0 | 14 10 0 | 8 0 2 | ... | 20 13 0 | ... | 186 5 1† | 224 18 3 |
| Campbell's Creek (Castle- maine) | 164 14 9 | 815 12 9 | 127 3 10 | 127 3 10 | 815 12 9 | 46 0 7 | 18 19 6 | 100 9 6 | 16 5 0 | 184 9 9 | 1,107 11 4 |
| Cann River | 28 1 0 | 5 12 4 | 5 12 4 | 5 12 4 | 5 12 4 | ... | ... | ... | ... | 35 3 10 | 35 3 10 |
| Cape Bridgewater | 20 4 3 | 12 19 6 | 0 7 7 | 0 7 7 | 12 19 6 | ... | 14 15 0 | ... | ... | 18 16 4 | 33 11 4 |
| Caranut | 40 16 9 | 3 15 0 | 15 2 5 | 15 2 5 | 3 15 0 | 0 1 0 | ... | ... | ... | 79 13 2 | 79 13 2 |
| Carisbrook | 78 19 9 | 150 5 0 | 102 5 2 | 102 5 2 | 150 5 0 | 2 10 6 | 8 10 0 | 112 3 0 | 8 16 2 | 193 6 5 | 331 9 11 |
| Carngaham (Snake Valley) | 243 14 10 | 47 3 6 | 0 1 0 | 0 1 0 | 47 3 6 | 2 0 0 | 4 16 10 | 318 0 0 | 8 9 2 | 262 2 4 | 290 18 4 |
| Casterton | 315 14 9 | 237 3 0 | 2 3 0 | 2 3 0 | 237 3 0 | 0 10 0 | 4 0 0 | ... | 5 14 0 | 208 12 9 | 552 18 9 |
| Cathcart | 43 18 10 | 6 0 0 | 1 18 6 | 1 18 6 | 6 0 0 | 0 4 0 | 10 12 2 | ... | ... | 39 18 1 | 52 2 1 |
| Cavendish | 58 12 1 | 1 18 6 | 0 7 0 | 0 7 0 | 1 18 6 | 0 4 0 | ... | 201 0 0 | ... | 50 1 5 | 60 17 7 |
| Charlton | 117 3 3 | 266 2 9 | 100 0 0 | 100 0 0 | 266 2 9 | 3 7 8 | 51 6 9 | 6,864 12 1 | 1,284 2 8 | 195 11 7 | 483 6 0 |
| Cheltenham | 27,362 8 7 | 13,468 8 2 | 252 6 5 | 252 6 5 | 13,468 8 2 | 214 10 4 | 1,616 13 3 | ... | ... | 29,833 0 10 | 41,083 3 2 |
| Cherwynd | 5 11 0 | 0 10 0 | 0 10 0 | 0 10 0 | 0 10 0 | ... | ... | ... | ... | 6 1 0 | 6 1 0 |
| Chewton | 337 11 9 | 195 14 0 | 10 17 10 | 10 17 10 | 195 14 0 | 15 5 3 | 39 0 0 | 181 0 0 | 2 10 9 | 270 6 1 | 544 3 7 |
| Chiltern | 20 19 8 | 263 10 0 | ... | ... | 263 10 0 | 1 5 0 | 14 0 0 | 163 0 0 | 6 10 0 | 69 14 8 | 284 9 8 |
| Chloron | 307 11 3 | 37 7 0 | 7 9 7 | 7 9 7 | 37 7 0 | 4 7 6 | 3 0 0 | 24 2 6 | ... | 310 17 10 | 352 7 10 |
| Clear Lake | 50 11 5 | ... | ... | ... | ... | ... | ... | ... | ... | 50 4 7 | 51 16 7 |
| Clunes | 404 16 3 | 144 4 0 | 8 12 4 | 8 12 4 | 144 4 0 | 1 12 6 | 5 0 0 | 104 0 0 | 3 12 4 | 421 5 3 | 557 12 7 |
| Coburg | 21,157 11 7 | 3,507 17 6 | 714 2 2 | 714 2 2 | 3,507 17 6 | 80 3 3 | 160 11 9 | 3,381 4 8 | 114 6 6 | 20,747 9 1 | 25,379 11 3 |
| Coburn | 105 10 7 | 87 4 9 | 9 3 2 | 9 3 2 | 87 4 9 | 6 14 0 | 41 7 8 | 63 5 0 | ... | 105 8 8 | 242 15 4 |
| Cobuna | 334 12 5 | 236 0 0 | 9 3 2 | 9 3 2 | 236 0 0 | 3 4 0 | 1 9 6 | ... | 13 2 5 | 385 19 5 | 579 16 4 |
| Coke | 435 6 11 | 1,159 14 6 | 45 3 10 | 45 3 10 | 1,159 14 6 | 49 6 9 | 11 4 10 | 1,379 3 5 | 48 12 3 | 1,640 7 3 | 1,640 7 3 |
| Condah | 77 1 11 | 3 15 0 | 28 3 11 | 28 3 11 | 3 15 0 | 0 4 0 | ... | ... | 2 4 0 | 91 6 4 | 107 0 10 |
| Corack | 58 15 4 | ... | 64 10 7 | 64 10 7 | ... | ... | 63 1 9 | 23 0 0 | ... | 27 4 2 | 113 5 11 |
| Corinella | 27 12 11 | 4 17 6 | 1 2 10 | 1 2 10 | 4 17 6 | ... | 7 0 0 | ... | ... | 26 13 3 | 33 13 3 |
| Corop | 96 6 7 | 4 0 0 | ... | ... | 4 0 0 | ... | ... | 4 0 0 | ... | 96 6 7 | 100 6 7 |
| Corryong | 672 9 5 | 183 10 0 | 22 15 0 | 22 15 0 | 183 10 0 | 1 12 6 | 11 0 0 | 115 10 0 | 2 7 1 | 617 6 1 | 778 14 5 |
| Cowangie | 15 4 3 | 1 10 0 | ... | ... | 1 10 0 | ... | ... | ... | ... | 16 14 3 | 16 14 3 |
| Cranbourne | 125 4 9 | 143 5 6 | 5 0 0 | 5 0 0 | 143 5 6 | 8 8 6 | 59 13 2 | 58 0 0 | 3 4 0 | 123 12 1 | 268 10 3 |
| Creswick | 714 8 2 | 532 1 0 | 136 12 2 | 136 12 2 | 532 1 0 | 12 13 6 | 4 10 9 | 462 6 7 | 13 2 8 | 870 7 10 | 1,383 1 4 |
| Crib Point | 160 10 6 | 6 0 6 | 6 0 6 | 6 0 6 | 6 0 6 | 20 6 1 | ... | ... | ... | 146 4 11 | 166 11 0 |
| Crowlands | 51 7 4 | 3 10 0 | 1 14 7 | 1 14 7 | 3 10 0 | ... | ... | ... | ... | 56 11 11 | 66 11 11 |
| Cudgowa (Wabba) | 66 18 8 | 13 0 0 | 1 19 9 | 1 19 9 | 13 0 0 | 1 0 0 | 1 16 0 | 17 0 0 | ... | 60 2 5 | 81 18 5 |
| Culgosa | 84 10 8 | 3 10 0 | 2 2 3 | 2 2 3 | 3 10 0 | 0 12 3 | ... | ... | ... | 90 2 11 | 90 2 11 |
| Dahwedarre | 93 1 11 | 15 0 0 | 2 6 9 | 2 6 9 | 15 0 0 | 108 7 6 | 76 8 2 | 140 13 4 | 0 6 9 | 99 16 5 | 110 8 8 |
| Dandenong | 55 13 0 | 237 13 8 | 32 9 1 | 32 9 1 | 237 13 8 | ... | ... | ... | ... | 116 6 11 | 325 15 9 |
| Darraweit Gulim | 114 16 11 | ... | ... | ... | ... | ... | ... | ... | ... | ... | ... |
| Dartmoor | 28 5 6 | 10 9 8 | 1 17 7 | 1 17 7 | 10 9 8 | 19 15 6 | 65 1 6 | 780 3 0 | 28 16 4 | 40 12 9 | 40 12 9 |
| Daylesford | 123 10 10 | 973 14 1 | 58 13 7 | 58 13 7 | 973 14 1 | 0 1 6 | 5 10 0 | ... | ... | 217 2 2 | 1,155 18 6 |
| Deep Lead | 51 17 6 | 3 0 0 | 1 5 7 | 1 5 7 | 3 0 0 | 0 1 6 | 3 5 0 | ... | ... | 50 13 1 | 48 14 10 |
| Dergholm | 31 19 1 | 16 0 0 | 0 15 0 | 0 15 0 | 16 0 0 | 2 9 5 | ... | 15 0 0 | 0 7 6 | 52 15 2 | 70 12 1 |
| Derrinalum | 50 6 1 | 18 1 0 | 1 5 0 | 1 5 0 | 18 1 0 | 1 10 0 | 19 15 0 | 103 8 0 | 14 17 3 | 382 15 3 | 550 2 6 |
| Diamond Creek | 368 12 3 | 150 18 0 | 30 12 3 | 30 12 3 | 150 18 0 | 0 16 11 | 12 9 8 | 6 0 0 | ... | 37 2 10 | 61 9 5 |
| Digby | 45 19 8 | 13 0 0 | 2 9 9 | 2 9 9 | 13 0 0 | 1 1 3 | 27 15 0 | 228 19 0 | 3 5 3 | 710 0 6 | 998 1 0 |
| Dimboola | 744 0 10 | 232 10 6 | 19 9 8 | 19 9 8 | 232 10 6 | 11 9 3 | 24 9 0 | 148 15 0 | ... | 263 14 0 | 485 13 3 |
| Donald | 228 13 9 | 251 16 0 | 5 3 6 | 5 3 6 | 251 16 0 | 10 0 0 | ... | ... | ... | 7 6 6 | 17 6 6 |
| Doodlakine | 13 11 1 | 1 0 0 | 2 15 5 | 2 15 5 | 1 0 0 | ... | ... | ... | ... | 38 19 10 | 38 19 10 |
| Dookie East | 38 1 5 | ... | 0 18 5 | 0 18 5 | ... | ... | ... | ... | ... | 100 12 6 | 151 9 6 |
| Dowling Forest | 105 11 11 | 43 2 0 | 2 15 7 | 2 15 7 | 43 2 0 | 1 16 0 | 12 1 0 | 31 0 0 | ... | 19 5 3 | 40 13 9 |
| Drik Drik | 16 4 7 | 5 5 0 | 19 4 2 | 19 4 2 | 5 5 0 | ... | 3 8 6 | 18 0 0 | ... | ... | ... |

† Overdraft as at 31.12.56.

* Overdraft as at 31.12.56.

Dr. ABSTRACTS OF ACCOUNTS OF TRUSTEES FOR PUBLIC CEMETERIES PUBLISHED IN COMPLIANCE WITH THE REQUIREMENTS OF SECTION 32 OF THE CEMETERIES ACT 1928—continued. Cr.

| Cemetery. | Year. | RECEIPTS. | | | | | | EXPENDITURE. | | | | | | Total. |
|---------------------------|-------|-------------|----------------------|--------------------------|-------------|--------------|------------------|--------------|-------------|----------------|--------------|-------------|------------|-------------|
| | | To Balance. | Fees for Graves, &c. | Other Sources of Income. | Total. | By Salaries. | Office Expenses. | Works. | Building. | Grave-digging. | Contractors. | Balance. | | |
| | | £ s. d. | £ s. d. | £ s. d. | £ s. d. | £ s. d. | £ s. d. | £ s. d. | £ s. d. | £ s. d. | £ s. d. | £ s. d. | £ s. d. | £ s. d. |
| Dromana | 1956 | 168 18 6 | 136 10 0 | 4 2 8 | 309 11 2 | 4 10 0 | 31 18 0 | 102 10 0 | 170 13 2 | 2 12 0 | 170 13 2 | 309 11 2 | 170 13 2 | 479 18 11 |
| Drouin | " | 200 2 11 | 221 11 6 | 58 4 6 | 479 18 11 | 20 0 0 | 48 0 0 | 72 5 0 | 142 6 11 | 2 12 0 | 142 6 11 | 479 18 11 | 142 6 11 | 69 13 6 |
| Drivale | " | 60 2 11 | 8 0 0 | 1 10 7 | 69 13 6 | 26 10 0 | 3 18 0 | 42 6 6 | 40 10 11 | 2 0 0 | 40 10 11 | 69 13 6 | 40 10 11 | 117 14 5 |
| Eaglehawk | " | 41 19 11 | 75 14 6 | 48 12 0 | 117 14 5 | 20 14 0 | 43 9 7 | 888 17 0 | 1,407 18 10 | 61 10 4 | 349 18 10 | 1,407 18 10 | 349 18 10 | 1,407 18 10 |
| Eddington | " | 463 0 10* | 896 6 0 | 3 9 2 | 1,407 18 10 | 5 5 0 | 1 2 0 | 13 10 0 | 146 1 7 | 2 0 0 | 146 1 7 | 1,407 18 10 | 146 1 7 | 1,67 18 7 |
| Eganstown | " | 189 8 5 | 25 1 0 | .. | 167 18 7 | .. | .. | .. | 77 14 8 | .. | 77 14 8 | 167 18 7 | 77 14 8 | 167 18 7 |
| Egerton, Mount | " | 77 14 8 | .. | .. | 77 14 8 | .. | .. | .. | .. | .. | .. | 77 14 8 | .. | 77 14 8 |
| Eldon Weir | " | 42 16 0 | 12 15 0 | 1 15 2 | 57 6 2 | .. | .. | .. | 10 10 0 | 0 0 4 | 46 12 10 | 57 6 2 | 46 12 10 | 57 6 2 |
| El Dorado | " | 10 16 2 | 12 0 6 | .. | 22 16 8 | .. | .. | .. | 18 11 11 | .. | 22 16 8 | 22 16 8 | 18 11 11 | 22 16 8 |
| Ellerslie | " | 13 0 2 | 33 5 0 | 34 10 8 | 101 4 10 | .. | .. | .. | 66 10 1 | 0 9 0 | 66 10 1 | 101 4 10 | 66 10 1 | 101 4 10 |
| Elmhurst | " | 128 0 8 | 24 13 8 | 8 4 0 | 160 18 2 | .. | .. | .. | 139 13 2 | .. | 139 13 2 | 160 18 2 | 139 13 2 | 160 18 2 |
| Elmore | " | 1 19 7 | 12 9 6 | 0 14 0 | 15 3 1 | .. | .. | .. | 34 3 1 | .. | 34 3 1 | 15 3 1 | 34 3 1 | 15 3 1 |
| Elphinstone | " | 55 8 2 | 241 15 6 | .. | 297 3 8 | 36 0 0 | .. | .. | 221 0 0 | 4 7 4 | 225 7 4 | 297 3 8 | 225 7 4 | 297 3 8 |
| Eltham | " | 7 17 3 | 13 0 0 | .. | 20 17 3 | 17 19 0 | .. | .. | 8 10 0 | 2 0 0 | 10 7 3 | 20 17 3 | 10 7 3 | 302 3 5 |
| Epping | " | 247 18 2 | 137 17 8 | 6 7 9 | 392 3 5 | 12 0 0 | 43 7 0 | 14 6 8 | 14 6 8 | 18 1 3 | 297 9 6 | 392 3 5 | 297 9 6 | 392 3 5 |
| Errata | " | 133 0 1 | 115 15 0 | 50 0 0 | 298 15 1 | 12 0 0 | 115 3 1 | 84 8 11 | 84 8 11 | 1 13 9 | 84 9 4 | 298 15 1 | 84 9 4 | 298 15 1 |
| Fernree Gully | " | 469 12 3 | 223 7 6 | 246 18 5 | 939 18 2 | 59 8 8 | 10 7 6 | 258 18 2 | 574 12 11 | 26 11 11 | 546 4 3 | 939 18 2 | 546 4 3 | 939 18 2 |
| Finders | " | 600 18 2 | 557 11 0 | .. | 1,158 9 2 | 64 0 0 | 39 0 11 | 475 11 6 | 475 11 6 | 8 17 0 | 483 8 6 | 1,158 9 2 | 483 8 6 | 1,158 9 2 |
| Footey | " | 159 6 0 | 7 10 0 | 8 14 0 | 163 10 0 | 1 0 0 | 8 10 0 | 7 0 0 | 146 6 0 | 0 14 0 | 146 6 0 | 163 10 0 | 146 6 0 | 163 10 0 |
| Foster | " | 6,633 17 9 | 7,946 5 0 | 319 17 9 | 14,900 0 6 | 2,401 12 7 | 123 17 7 | 4,363 13 5 | 6,263 19 11 | 690 8 3 | 6,953 9 11 | 14,900 0 6 | 6,953 9 11 | 14,900 0 6 |
| Franklinford | " | 17 10 1 | 109 10 0 | .. | 118 0 1 | 5 0 0 | 23 6 0 | .. | 54 0 0 | .. | 59 4 0 | 118 0 1 | 59 4 0 | 118 0 1 |
| French Island | " | 67 18 11 | 16 17 6 | 4 11 11 | 89 8 4 | .. | .. | .. | 14 0 0 | .. | 14 0 0 | 89 8 4 | 14 0 0 | 89 8 4 |
| Fryersdown | " | 23 2 4 | 2 0 0 | 0 11 11 | 25 14 0 | .. | .. | .. | .. | .. | .. | 25 14 0 | .. | 25 14 0 |
| Gaffney's Creek | " | 42 12 2 | 41 0 0 | 0 12 5 | 84 4 7 | 5 0 0 | .. | .. | .. | .. | .. | 84 4 7 | .. | 84 4 7 |
| Geelong, Eastern | " | 1 1 5 | 5 0 0 | 63 7 2 | 69 8 7 | .. | .. | .. | .. | .. | .. | 69 8 7 | .. | 69 8 7 |
| Geelong, Herne Hill | " | 402 1 0* | 5,449 5 0 | 372 2 9 | 6,223 8 9 | 350 0 0 | 2,733 2 4 | 1,705 17 10 | 39 14 8 | 236 11 2 | 974 9 7 | 6,223 8 9 | 39 14 8 | 6,223 8 9 |
| Glabrone | " | 2,106 12 0 | 2,761 11 4 | 112 7 5 | 4,980 10 9 | 1,290 4 8 | 140 12 2 | 1,045 6 6 | 1,267 2 0 | 52 4 11 | 1,267 2 0 | 4,980 10 9 | 1,267 2 0 | 4,980 10 9 |
| Glenaul (Coghill's Creek) | " | 38 11 7* | 91 15 0 | 5 0 0 | 135 6 7 | 20 0 0 | 32 7 5 | 50 10 0 | 15 7 6 | 6 12 6 | 15 7 6 | 135 6 7 | 15 7 6 | 135 6 7 |
| Glenowet | " | 201 7 0 | 20 0 0 | 2 10 0 | 223 7 0 | 5 0 0 | 8 0 0 | 14 0 0 | .. | .. | .. | 223 7 0 | .. | 223 7 0 |
| Glenyon | " | 55 14 8 | 7 1 0 | 1 0 0 | 63 15 8 | .. | .. | .. | .. | .. | .. | 63 15 8 | .. | 63 15 8 |
| Glenmagge | " | 57 19 10 | 6 0 0 | 1 12 11 | 65 12 9 | 0 10 0 | .. | .. | 13 10 0 | .. | 13 10 0 | 65 12 9 | .. | 65 12 9 |
| Glenorchy | " | 14 13 11 | .. | .. | 14 13 11 | .. | .. | .. | .. | .. | .. | 14 13 11 | .. | 14 13 11 |
| Glenonthompson | " | 63 0 0 | 44 0 0 | 3 12 0 | 110 12 0 | .. | .. | .. | .. | .. | .. | 110 12 0 | .. | 110 12 0 |
| Gobur | " | 344 19 8 | 37 10 0 | 14 1 10 | 386 11 6 | 5 0 0 | .. | .. | 35 5 0 | .. | 35 5 0 | 386 11 6 | .. | 386 11 6 |
| Goornong | " | 48 3 1 | 8 14 0 | 6 11 2 | 63 8 3 | .. | .. | .. | 7 0 0 | .. | 7 0 0 | 63 8 3 | .. | 63 8 3 |
| Gormondale | " | 63 5 0 | 37 12 0 | 0 18 8 | 101 15 8 | 7 10 0 | .. | .. | .. | .. | .. | 101 15 8 | .. | 101 15 8 |
| Goroke | " | 21 10 0 | 24 0 0 | .. | 45 10 0 | .. | .. | .. | 16 0 0 | .. | 16 0 0 | 45 10 0 | .. | 45 10 0 |
| Gowanranlie | " | 63 12 3 | 81 0 6 | .. | 144 12 9 | 20 0 0 | .. | .. | 5 0 0 | .. | 5 0 0 | 144 12 9 | .. | 144 12 9 |
| Granite Flat | " | 50 11 3 | .. | 1 5 5 | 51 16 8 | .. | .. | .. | .. | .. | .. | 51 16 8 | .. | 51 16 8 |
| Gray's Bridge (Marnoo) | " | 20 19 4 | .. | 0 9 7 | 21 8 11 | .. | .. | .. | .. | .. | .. | 21 8 11 | .. | 21 8 11 |
| Great Western | " | 32 7 10 | 62 0 0 | 0 11 7 | 94 19 5 | 6 15 6 | .. | .. | .. | .. | .. | 94 19 5 | .. | 94 19 5 |
| Greendale | " | 30 12 7 | .. | 0 15 2 | 31 7 9 | .. | .. | .. | .. | .. | .. | 31 7 9 | .. | 31 7 9 |
| Green Lake | " | 146 14 0 | 16 0 0 | 6 0 6 | 163 14 6 | 2 2 0 | .. | .. | .. | .. | .. | 163 14 6 | .. | 163 14 6 |
| Greta | " | 191 6 1 | 8 11 0 | .. | 199 17 1 | .. | .. | .. | .. | .. | .. | 199 17 1 | .. | 199 17 1 |
| Guildford | " | 42 12 4 | 6 0 0 | .. | 48 12 4 | .. | .. | .. | .. | .. | .. | 48 12 4 | .. | 48 12 4 |
| Harcourt | " | 152 13 0 | 7 17 11 | 3 18 0 | 164 8 11 | 0 10 0 | .. | .. | .. | .. | .. | 164 8 11 | .. | 164 8 11 |
| Harkaway | " | 61 9 6 | .. | 1 10 1 | 62 18 8 | 2 0 0 | .. | .. | .. | .. | .. | 62 18 8 | .. | 62 18 8 |
| Harrow | " | 37 17 11 | 61 9 6 | 3 0 0 | 102 7 5 | 10 0 0 | .. | .. | .. | .. | .. | 102 7 5 | .. | 102 7 5 |
| Healesville | " | 34 4 11 | 0 10 0 | 4 15 0 | 39 9 11 | .. | .. | .. | .. | .. | .. | 39 9 11 | .. | 39 9 11 |
| | " | 218 5 5 | 32 13 6 | 7 4 5 | 250 18 11 | 5 0 0 | 16 15 0 | 23 15 0 | 221 3 11 | .. | 221 3 11 | 250 18 11 | .. | 250 18 11 |
| | " | 1,287 15 1 | 89 5 6 | 7 4 5 | 1,384 5 0 | 13 10 0 | 75 4 2 | 56 0 0 | 1,234 7 1 | 4 13 9 | 1,234 7 1 | 1,384 5 0 | .. | 1,384 5 0 |

| | | | | | | | | | | | | | | | |
|---------------------|---------|----|----|--------|-----|-----|-------|-----|-----|---------|----|----|---------|----|----|
| Heidelberg | 36,204 | 6 | 2 | 2,464 | 12 | 9 | 1,220 | 13 | 8 | 39,889 | 12 | 7 | 39,889 | 12 | 7 |
| Hexham | 21 | 5 | 0 | 14 | 0 | 0 | 0 | 6 | 0 | 35 | 11 | 0 | 35 | 11 | 0 |
| Heyfield | 531 | 14 | 9 | 91 | 1 | 0 | 10 | 7 | 6 | 633 | 3 | 3 | 633 | 3 | 3 |
| Heywood | 138 | 5 | 2 | 16 | 3 | 0 | 0 | 19 | 4 | 81 | 7 | 6 | 81 | 7 | 6 |
| Hopetoun | 138 | 8 | 4 | 55 | 0 | 0 | 3 | 7 | 10 | 196 | 16 | 2 | 196 | 16 | 2 |
| Horsham | 2,310 | 9 | 9 | 1,992 | 0 | 7 | 89 | 6 | 4 | 4,991 | 16 | 8 | 4,991 | 16 | 8 |
| Hotspr | 14 | 13 | 3 | 0 | 17 | 3 | 0 | 13 | 3 | 14 | 13 | 3 | 14 | 13 | 3 |
| Inglewood | 126 | 16 | 2 | 202 | 19 | 6 | 0 | 15 | 0 | 330 | 12 | 11 | 330 | 12 | 11 |
| Inverleigh | 99 | 9 | 9 | 43 | 0 | 0 | 15 | 0 | 0 | 157 | 9 | 9 | 157 | 9 | 9 |
| Jamieson | 90 | 18 | 10 | 20 | 11 | 0 | 52 | 4 | 11 | 163 | 14 | 2 | 163 | 14 | 2 |
| Jeparit | 101 | 5 | 10 | 87 | 10 | 0 | 2 | 7 | 8 | 188 | 15 | 10 | 188 | 15 | 10 |
| Jung | 85 | 1 | 6 | 5 | 0 | 0 | 0 | 0 | 0 | 92 | 9 | 2 | 92 | 9 | 2 |
| Kangaroo Flat | 238 | 19 | 7 | 392 | 18 | 7 | 4 | 0 | 0 | 625 | 18 | 2 | 625 | 18 | 2 |
| Kangaroo Ground | 186 | 18 | 9 | 74 | 5 | 5 | 3 | 16 | 11 | 265 | 1 | 1 | 265 | 1 | 1 |
| Karnak | 4 | 6 | 2 | 1 | 10 | 0 | 0 | 2 | 0 | 5 | 18 | 2 | 5 | 18 | 2 |
| Kawandra | 144 | 8 | 6 | ... | ... | ... | ... | ... | ... | 147 | 19 | 10 | 147 | 19 | 10 |
| Kayali | 85 | 2 | 8 | ... | ... | ... | ... | ... | ... | 87 | 4 | 5 | 87 | 4 | 5 |
| Keilor | 434 | 18 | 5 | 701 | 14 | 0 | ... | ... | ... | 1,136 | 12 | 5 | 1,136 | 12 | 5 |
| Kenmare | 16 | 10 | 0 | 5 | 0 | 0 | ... | ... | ... | 22 | 8 | 1 | 22 | 8 | 1 |
| Korang | 666 | 15 | 5 | 471 | 15 | 6 | 0 | 0 | 6 | 1,138 | 11 | 5 | 1,138 | 11 | 5 |
| Kialla West | 56 | 0 | 0 | 3 | 6 | 0 | 4 | 8 | 8 | 63 | 12 | 2 | 63 | 12 | 2 |
| Kinta | 24 | 0 | 4 | 20 | 15 | 0 | 0 | 1 | 5 | 45 | 6 | 9 | 45 | 6 | 9 |
| Kiawa | 65 | 1 | 10 | 18 | 10 | 0 | 2 | 7 | 7 | 85 | 19 | 5 | 85 | 19 | 5 |
| Kilmore | 252 | 10 | 0 | 25 | 5 | 0 | 16 | 6 | 5 | 294 | 2 | 2 | 294 | 2 | 2 |
| Kilmore (Catholic) | 239 | 1 | 0 | 159 | 3 | 7 | ... | ... | ... | 418 | 4 | 7 | 418 | 4 | 7 |
| Kingower | 56 | 15 | 6 | 16 | 10 | 0 | 1 | 7 | 11 | 74 | 13 | 5 | 74 | 13 | 5 |
| Korong Vale | 46 | 13 | 1 | 47 | 0 | 0 | 1 | 3 | 11 | 94 | 17 | 0 | 94 | 17 | 0 |
| Korumburra | 657 | 6 | 9 | 481 | 5 | 2 | 40 | 0 | 0 | 1,178 | 11 | 11 | 1,178 | 11 | 11 |
| Kyabram | 844 | 9 | 5 | 587 | 8 | 1 | 11 | 1 | 3 | 1,442 | 18 | 9 | 1,442 | 18 | 9 |
| Kyneton | 123 | 10 | 1 | 880 | 8 | 0 | 3 | 10 | 6 | 1,007 | 14 | 7 | 1,007 | 14 | 7 |
| Laen | 66 | 14 | 1 | ... | ... | ... | ... | ... | ... | 68 | 7 | 4 | 68 | 7 | 4 |
| Lake Boga | 131 | 18 | 7 | 39 | 10 | 0 | 1 | 3 | 10 | 171 | 8 | 7 | 171 | 8 | 7 |
| Lake Bolac | 105 | 5 | 1 | 3 | 7 | 0 | 2 | 0 | 6 | 110 | 12 | 7 | 110 | 12 | 7 |
| Lake Rowan | 118 | 5 | 8 | 24 | 5 | 0 | ... | ... | ... | 142 | 10 | 8 | 142 | 10 | 8 |
| Lakes Entrance | 138 | 14 | 7 | 22 | 0 | 0 | 3 | 8 | 4 | 164 | 2 | 11 | 164 | 2 | 11 |
| Laibert | 79 | 1 | 1 | 33 | 12 | 0 | 1 | 18 | 11 | 114 | 12 | 0 | 114 | 12 | 0 |
| Lancefield | 570 | 14 | 9 | 262 | 2 | 0 | 17 | 10 | 11 | 850 | 7 | 8 | 850 | 7 | 8 |
| Landsborough | 167 | 19 | 0 | 42 | 5 | 0 | 312 | 3 | 10 | 312 | 3 | 10 | 312 | 3 | 10 |
| Lang Lang | 32 | 15 | 0 | 37 | 17 | 6 | 0 | 16 | 1 | 70 | 12 | 6 | 70 | 12 | 6 |
| Leopold | 35 | 13 | 8 | 11 | 10 | 0 | 0 | 16 | 1 | 47 | 19 | 9 | 47 | 19 | 9 |
| Leongatha | 690 | 13 | 9 | 272 | 10 | 6 | 75 | 10 | 4 | 1,039 | 3 | 7 | 1,039 | 3 | 7 |
| Lennox | 45 | 7 | 10 | 1 | 5 | 0 | 2 | 14 | 0 | 49 | 7 | 7 | 49 | 7 | 7 |
| Lilydale | 2,482 | 14 | 0 | 800 | 0 | 4 | 235 | 2 | 6 | 3,282 | 14 | 8 | 3,282 | 14 | 8 |
| Linton | 117 | 18 | 5 | 67 | 9 | 0 | 40 | 1 | 3 | 420 | 9 | 11 | 420 | 9 | 11 |
| Lismore | 228 | 14 | 0 | 71 | 0 | 0 | 2 | 19 | 4 | 339 | 15 | 3 | 339 | 15 | 3 |
| Longwood | 121 | 3 | 2 | 2 | 10 | 0 | 129 | 13 | 6 | 178 | 9 | 2 | 178 | 9 | 2 |
| Lorne | 2 | 18 | 8 | 45 | 17 | 0 | 3 | 10 | 11 | 270 | 0 | 8 | 270 | 0 | 8 |
| Macedon | 194 | 13 | 9 | 71 | 16 | 0 | 5 | 11 | 2 | 97 | 19 | 10 | 97 | 19 | 10 |
| Majores | 53 | 14 | 8 | 43 | 0 | 0 | 1 | 5 | 2 | 506 | 19 | 6 | 506 | 19 | 6 |
| Maldon | 315 | 12 | 9 | 185 | 15 | 0 | 39 | 6 | 2 | 127 | 10 | 5 | 127 | 10 | 5 |
| Malmesbury | 42 | 15 | 8 | 45 | 17 | 6 | 11 | 1 | 2 | 1,033 | 10 | 4 | 1,033 | 10 | 4 |
| Mansfield | 638 | 14 | 5 | 368 | 14 | 9 | 11 | 1 | 2 | 116 | 6 | 4 | 116 | 6 | 4 |
| Marong | 52 | 7 | 6 | 62 | 14 | 0 | 1 | 4 | 10 | 188 | 18 | 3 | 188 | 18 | 3 |
| Maryborough | 125 | 1 | 3 | 638 | 4 | 0 | 128 | 15 | 0 | 892 | 0 | 3 | 892 | 0 | 3 |
| Meenyan | 149 | 13 | 3 | 6 | 0 | 0 | 6 | 0 | 0 | 199 | 18 | 3 | 199 | 18 | 3 |
| Melbourne (Carlton) | 123,432 | 14 | 7 | 20,793 | 8 | 7 | 4,976 | 2 | 4 | 149,202 | 5 | 6 | 149,202 | 5 | 6 |
| Melbourne (Fawkner) | 95,791 | 5 | 1 | 86,097 | 0 | 2 | 7,613 | 0 | 2 | 189,501 | 5 | 9 | 189,501 | 5 | 9 |
| Melton | 219 | 18 | 10 | 168 | 2 | 7 | 3 | 1 | 10 | 391 | 3 | 3 | 391 | 3 | 3 |
| Merino | 251 | 16 | 11 | 89 | 3 | 9 | 6 | 4 | 1 | 347 | 4 | 9 | 347 | 4 | 9 |
| Merton | 32 | 10 | 11 | 14 | 0 | 0 | 50 | 0 | 0 | 96 | 10 | 11 | 96 | 10 | 11 |

† Overdraft as at 31.12.56.

* Overdraft as at 31.12.56.

| | | | | | | | | | |
|-----------------------|------------|------------|------------|------------|---------|----------|------------|---------|------------|
| Pyalong | 126 15 5 | 3 3 11 | 129 19 4 | 13 0 0 | 0 11 0 | 36 8 9 | 129 19 4 | 5 10 7 | 129 19 4 |
| Fyramid | 67 10 0 | 12 11 6 | 107 18 0 | .. | .. | .. | 107 18 0 | .. | 107 18 0 |
| Quantabook | 134 12 0 | 99 5 1 | 295 4 1 | .. | 0 12 0 | .. | 295 4 1 | .. | 295 4 1 |
| Queensong | 11 6 2 | 0 4 4 | 12 10 6 | 50 0 0 | 7 13 4 | 54 10 0 | 126 17 0 | 15 14 2 | 702 10 3 |
| Queensliff | 378 3 7 | 8 0 2 | 702 10 3 | .. | .. | .. | .. | .. | 45 3 3 |
| Queentown | 45 3 3 | .. | 45 3 3 | .. | .. | .. | .. | .. | 44 5 3 |
| Rainbow | 107 3 6 | 2 12 5 | 132 17 11 | .. | .. | .. | .. | .. | 132 17 11 |
| Raywood | 176 8 9 | 3 13 2 | 274 6 3 | 10 0 0 | 1 16 6 | 0 14 0 | 60 0 0 | 6 2 6 | 185 13 3 |
| Red Bank | 162 1 8 | 21 17 6 | 177 12 4 | 2 0 0 | 0 4 0 | 3 0 0 | 8 0 0 | 2 0 0 | 177 12 4 |
| Rhedale | 64 11 11 | 9 6 11 | 106 16 4 | 5 5 0 | 1 18 0 | 6 10 0 | 25 0 0 | 4 12 6 | 63 8 10 |
| Riddell's Creek | 66 19 2 | 2 0 6 | 78 4 2 | .. | 1 14 0 | .. | .. | .. | 74 17 8 |
| Robnvale | 254 19 5 | 150 0 0 | 445 8 5 | .. | 2 8 0 | 15 13 11 | 157 0 0 | 0 10 0 | 426 16 6 |
| Rochester | 27 15 6 | 343 12 0 | 371 7 6 | 60 0 0 | 10 9 3 | 5 0 0 | 17 0 0 | .. | 138 18 3 |
| Rokewood | 18 16 2 | 54 0 0 | 72 16 2 | .. | 4 0 0 | .. | .. | .. | 51 16 2 |
| Rosedale | 156 18 5 | 19 10 6 | 176 8 11 | 3 17 6 | 0 11 0 | 47 16 3 | 29 14 0 | .. | 98 12 10 |
| Rothwell | 38 6 2 | 16 13 0 | 184 4 1 | .. | .. | .. | .. | .. | 81 1 6 |
| Runnymede | 53 9 7 | 26 9 0 | 81 1 5 | 65 0 0 | 1 5 0 | 39 16 11 | 15 0 0 | 3 17 3 | 62 18 0 |
| Ruparyup | 155 12 5 | 28 7 6 | 183 19 11 | 15 0 0 | 17 1 3 | 168 10 0 | 178 10 0 | .. | 211 1 11 |
| Rushworth | 205 5 3 | 280 0 0 | 235 0 8 | .. | .. | .. | .. | .. | 225 0 8 |
| Rye | 203 10 3 | 12 0 0 | 295 0 5 | .. | .. | .. | .. | .. | 170 12 1 |
| St. Arnaud | 109 0 2 | 849 13 3 | 1,020 2 1 | 20 0 0 | 17 1 0 | 85 11 6 | 677 0 0 | 49 17 6 | 1,020 2 1 |
| St. Kilda | 2,267 7 10 | 10,329 1 6 | 17,944 1 5 | 2,250 12 6 | 175 3 3 | 488 6 7 | 4,843 12 0 | 620 8 5 | 17,944 1 5 |
| Sale | 1,052 16 0 | 1,500 11 6 | 2,719 7 0 | 60 0 0 | 46 18 7 | 206 17 3 | 916 17 2 | 85 19 4 | 2,719 7 0 |
| Sandford | 113 12 3 | 16 0 0 | 135 9 8 | 7 0 0 | .. | 6 0 0 | .. | .. | 1,402 14 8 |
| Sandton (Catholic) | 47 6 10 | 10 10 0 | .. | .. | .. | .. | .. | 1 17 6 | 122 9 8 |
| Sandy Creek | 65 13 2 | 4 0 6 | 72 18 4 | .. | .. | .. | .. | .. | 57 3 6 |
| Scott's Creek | 90 18 6 | 4 10 0 | 119 11 8 | .. | 0 5 0 | .. | .. | .. | 72 18 4 |
| Sea Lake | 274 2 0 | 56 10 0 | 330 12 0 | .. | 1 0 0 | 2 12 6 | 50 0 0 | 2 15 0 | 119 6 8 |
| Seymour | 683 7 6 | 456 18 5 | 1,155 12 4 | 83 10 0 | 1 15 0 | 22 3 8 | 368 10 0 | 21 12 0 | 658 1 8 |
| Shelford | 24 4 4 | 15 6 5 | 24 4 4 | 0 10 0 | .. | .. | .. | 1 5 0 | 22 9 4 |
| Shepparton | 347 2 10 | 1,600 15 0 | 2,075 5 4 | 146 16 8 | 49 9 5 | 112 15 9 | 909 11 7 | 8 17 0 | 847 14 11 |
| Skipton | 209 14 3 | 122 5 6 | 331 19 9 | .. | 2 12 6 | .. | 91 0 0 | 1 12 6 | 331 19 9 |
| Smeaton | 80 16 11 | .. | 5 1 0 | 85 17 11 | .. | .. | .. | .. | 84 5 5 |
| Spring Hill | 7 18 3 | .. | .. | .. | .. | .. | .. | .. | 8 1 10 |
| Springhurst (Narings) | 66 2 7 | 3 8 0 | 8 1 10 | .. | .. | .. | .. | .. | 71 3 5 |
| Spring Lead | 16 13 8 | 1 0 0 | 71 3 5 | .. | .. | .. | .. | .. | 18 1 10 |
| Staffordshire Reef | 7 4 11 | .. | 18 1 10 | .. | .. | .. | .. | .. | 7 8 6 |
| Stuart Mill | 4 12 5* | .. | 7 8 6 | 2 0 0 | .. | .. | .. | .. | 5 11 5† |
| Steiglitz | 27 4 11 | 2 19 0 | 28 5 1 | .. | .. | .. | .. | .. | 28 5 1 |
| Stradford | 143 6 10 | 170 1 0 | 381 10 5 | 88 14 1 | 2 1 6 | 20 3 0 | 112 0 6 | 3 5 10 | 160 5 6 |
| Strathbogie | 3 16 0 | .. | 3 17 6 | .. | .. | .. | .. | .. | 3 17 6 |
| Strathdownie East | 36 11 6 | 1 0 0 | 38 8 9 | .. | .. | .. | .. | .. | 38 8 9 |
| Sutton Grange | 60 11 0 | 4 0 0 | 66 0 0 | .. | .. | .. | .. | .. | 66 0 0 |
| Swan Hill | 447 4 7 | 888 2 6 | 1,454 15 5 | 292 0 0 | 1 15 6 | .. | 442 15 0 | 94 8 1 | 495 8 4 |
| Swanwater West | 15 11 8 | .. | 15 19 3 | .. | .. | .. | .. | .. | 15 19 3 |
| Talgarno | 114 18 3 | .. | 117 19 9 | .. | 0 9 2 | 2 9 0 | 156 10 0 | 3 7 8 | 333 7 4 |
| Tallarook | 295 19 0 | 213 0 0 | 508 19 0 | 12 0 0 | 1 5 0 | .. | .. | .. | 117 10 7 |
| Tallaroak | 24 12 9 | .. | 24 18 11 | .. | .. | .. | .. | .. | 22 18 11 |
| Taradale | 29 17 4 | 22 19 0 | 53 11 8 | 5 0 0 | .. | .. | .. | .. | 30 12 8 |
| Tarnagulla | 119 10 8 | 12 10 0 | 135 0 1 | 8 8 0 | 1 0 0 | .. | .. | .. | 47 12 9 |
| Tarravanges | 235 10 11 | 2 0 0 | 242 10 4 | .. | 0 8 11 | .. | .. | .. | 134 11 2 |
| Tarryounkyan | 1,106 9 0 | 330 17 6 | 1,467 7 5 | 15 0 0 | 11 10 6 | 56 11 2 | 197 10 0 | 2 2 0 | 242 10 4 |
| Tatura | 36 12 5 | 5 0 0 | 42 11 3 | .. | .. | .. | .. | .. | 1,184 13 9 |
| Tatyoon | 81 11 9 | 48 0 0 | 134 11 9 | 5 0 0 | 0 5 6 | 2 16 3 | 18 0 0 | .. | 42 5 9 |
| Tawanga | 19 18 11 | 10 10 0 | 31 12 7 | .. | 0 2 0 | .. | .. | .. | 103 10 6 |
| Teesdale | 80 10 10 | 57 0 0 | 212 15 1 | 55 15 0 | 1 8 6 | 59 5 4 | 34 0 0 | 3 10 0 | 23 18 1 |
| Templestowe | 338 17 3 | 495 5 0 | 841 11 11 | 280 10 0 | 20 14 5 | 87 3 6 | .. | 11 0 0 | 58 16 3 |
| Terang | 17 6 8 | .. | 18 0 6 | 15 0 0 | 2 15 6 | .. | .. | .. | 432 4 0 |
| Thorpdale (Childers) | 334 18 6 | 82 9 0 | 427 7 6 | 15 0 0 | .. | 2 2 0 | 52 15 0 | 2 0 0 | 18 0 6 |
| Tongala | .. | .. | .. | .. | .. | .. | .. | .. | 352 15 0 |

† Overdraft as at 31.12.55.

* Overdraft as at 31.12.56.

Dr. ABSTRACTS OF ACCOUNTS OF TRUSTEES FOR PUBLIC CEMETERIES PUBLISHED IN COMPLIANCE WITH THE REQUIREMENTS OF SECTION 32 OF THE CEMETERIES ACT 1928—continued. Cr.

| Cemetery. | Year. | RECEIPTS. | | | | | | EXPENDITURE. | | | | | | Total. | | | | | |
|-----------------------------|-------|-------------|---------------------|--------------------------|--------|--------------|------------------|--------------|-----------|----------------|----------------|----------|----|--------|----|----|--------|----|----|
| | | To Balance. | Fee for graves, &c. | Other Sources of Income. | Total. | By Salaries. | Office Expenses. | Works. | Building. | Grave-digging. | Contingencies. | Balance. | | | | | | | |
| | | £ | s. | d. | £ | s. | d. | £ | s. | d. | £ | s. | d. | £ | s. | d. | £ | s. | d. |
| Toombia | 1956 | 122 | 19 | 8 | 3 | 5 | 9 | 126 | 5 | 5 | 0 | 5 | 3 | 0 | 0 | 0 | 120 | 3 | 8 |
| Toongabbie | " | 244 | 18 | 3 | 11 | 18 | 9 | 342 | 14 | 6 | 26 | 0 | 0 | 0 | 0 | 0 | 213 | 11 | 2 |
| Toora | " | 119 | 11 | 10 | 3 | 10 | 0 | 183 | 1 | 2 | 3 | 0 | 0 | 0 | 0 | 0 | 75 | 1 | 2 |
| Torrumbury and Patho | " | 4 | 2 | 1 | 0 | 2 | 9 | 4 | 4 | 10 | 0 | 0 | 0 | 0 | 0 | 0 | 2 | 4 | 10 |
| Tower Hill (Koroit) | " | 387 | 12 | 7 | 721 | 14 | 6 | 162 | 4 | 5 | 127 | 11 | 6 | 18 | 16 | 10 | 519 | 4 | 6 |
| Trentham | " | 255 | 16 | 9 | 93 | 2 | 6 | 6 | 10 | 0 | 1 | 3 | 0 | 82 | 9 | 0 | 239 | 3 | 0 |
| Truganina | " | 69 | 14 | 3 | 1 | 0 | 0 | 1 | 15 | 6 | 72 | 9 | 9 | 72 | 9 | 9 | 72 | 9 | 9 |
| Tyack | " | 25 | 5 | 3 | 0 | 13 | 8 | 25 | 18 | 11 | 0 | 0 | 0 | 20 | 6 | 0 | 25 | 18 | 11 |
| Tylden | " | 174 | 11 | 0 | 61 | 13 | 0 | 12 | 6 | 9 | 43 | 10 | 2 | 6 | 0 | 0 | 189 | 18 | 5 |
| Vaughan | " | 30 | 10 | 1 | 11 | 5 | 6 | 1 | 14 | 7 | 43 | 10 | 2 | 43 | 10 | 2 | 34 | 10 | 2 |
| Violet Town | " | 665 | 17 | 4 | 65 | 0 | 0 | 37 | 15 | 8 | 768 | 13 | 0 | 4 | 0 | 0 | 658 | 4 | 8 |
| Waitchie | " | 9 | 3 | 2 | 0 | 0 | 0 | 0 | 0 | 0 | 9 | 3 | 2 | 9 | 3 | 2 | 9 | 3 | 2 |
| Wellan Wallan | " | 95 | 10 | 5 | 46 | 0 | 0 | 11 | 1 | 3 | 152 | 11 | 8 | 35 | 10 | 0 | 111 | 17 | 2 |
| Walwa | " | 91 | 12 | 3 | 31 | 17 | 8 | 123 | 9 | 11 | 123 | 9 | 11 | 2 | 10 | 0 | 114 | 13 | 11 |
| Warracoot | " | 82 | 9 | 9 | 15 | 0 | 0 | 20 | 17 | 9 | 118 | 7 | 6 | 9 | 0 | 0 | 64 | 1 | 9 |
| Warracknabeal | " | 147 | 18 | 6 | 397 | 14 | 3 | 545 | 12 | 9 | 67 | 15 | 0 | 209 | 2 | 6 | 201 | 5 | 7 |
| Warragul | " | 435 | 12 | 9 | 1,036 | 15 | 7 | 1,110 | 8 | 0 | 1,583 | 19 | 0 | 950 | 7 | 0 | 427 | 1 | 11 |
| Warrandyte | " | 80 | 6 | 7 | 137 | 14 | 0 | 75 | 11 | 8 | 293 | 12 | 3 | 73 | 0 | 0 | 181 | 10 | 3 |
| Warrambool | " | 628 | 8 | 6 | 1,699 | 11 | 0 | 1,259 | 9 | 1 | 1,823 | 17 | 0 | 63 | 1 | 9 | 282 | 12 | 10 |
| Watchem | " | 85 | 12 | 7 | 20 | 3 | 6 | 105 | 16 | 1 | 111 | 6 | 0 | 24 | 10 | 0 | 72 | 4 | 7 |
| Waterloo | " | 27 | 8 | 10 | 9 | 11 | 0 | 36 | 19 | 10 | 5 | 4 | 0 | 5 | 10 | 0 | 21 | 3 | 10 |
| Wauba | " | 55 | 19 | 1 | 92 | 10 | 0 | 1 | 7 | 5 | 149 | 16 | 6 | 70 | 0 | 0 | 74 | 11 | 6 |
| Welshman's Reef | " | 5 | 8 | 4 | 0 | 0 | 0 | 5 | 8 | 4 | 5 | 8 | 4 | 0 | 0 | 0 | 5 | 8 | 4 |
| Welshpool | " | 101 | 6 | 6 | 28 | 10 | 0 | 2 | 6 | 9 | 132 | 3 | 3 | 18 | 10 | 0 | 113 | 13 | 3 |
| Werona and Kooroo-chesing | " | 115 | 2 | 5 | 4 | 0 | 0 | 2 | 14 | 8 | 121 | 17 | 1 | 0 | 0 | 0 | 116 | 17 | 1 |
| Werribee | " | 95 | 14 | 7 | 589 | 10 | 6 | 617 | 17 | 6 | 837 | 2 | 7 | 326 | 7 | 10 | 166 | 7 | 1 |
| Werrimul | " | 22 | 10 | 0 | 1 | 10 | 0 | 0 | 10 | 5 | 24 | 10 | 5 | 0 | 0 | 0 | 24 | 10 | 5 |
| Whroo | " | 161 | 2 | 6 | 0 | 0 | 0 | 0 | 0 | 5 | 161 | 2 | 6 | 0 | 0 | 0 | 161 | 2 | 6 |
| Willaura | " | 150 | 14 | 3 | 19 | 8 | 6 | 95 | 5 | 9 | 195 | 8 | 6 | 0 | 0 | 0 | 192 | 10 | 6 |
| Williamstown | " | 215 | 0 | 0 | 3,244 | 15 | 0 | 519 | 15 | 4 | 2,405 | 12 | 9 | 599 | 0 | 8 | 233 | 15 | 5 |
| Williamstown (Geelong-road) | " | 12,501 | 4 | 3 | 0 | 0 | 0 | 98 | 7 | 0 | 12,599 | 11 | 3 | 0 | 0 | 0 | 11,736 | 9 | 7 |
| Wincheba | " | 164 | 14 | 3 | 87 | 15 | 0 | 29 | 15 | 0 | 282 | 4 | 3 | 53 | 14 | 6 | 122 | 4 | 0 |
| Woodend | " | 878 | 13 | 3 | 481 | 17 | 6 | 23 | 3 | 8 | 1,383 | 14 | 5 | 225 | 10 | 0 | 1,104 | 8 | 4 |
| Woodend | " | 291 | 12 | 9 | 204 | 2 | 6 | 34 | 5 | 4 | 530 | 0 | 7 | 138 | 0 | 0 | 165 | 18 | 1 |
| Wood's Point | " | 54 | 7 | 10 | 6 | 10 | 6 | 51 | 3 | 10 | 112 | 2 | 2 | 0 | 0 | 0 | 100 | 2 | 2 |
| Woorak | " | 88 | 5 | 4 | 23 | 8 | 0 | 4 | 4 | 8 | 114 | 18 | 0 | 13 | 8 | 0 | 83 | 5 | 9 |
| Woorndoo | " | 184 | 19 | 0 | 1 | 11 | 6 | 6 | 4 | 9 | 192 | 16 | 0 | 0 | 0 | 0 | 160 | 12 | 2 |
| Woosang | " | 25 | 3 | 10 | 2 | 0 | 0 | 0 | 14 | 1 | 27 | 17 | 11 | 0 | 0 | 0 | 27 | 17 | 11 |
| Wungah | " | 213 | 4 | 8 | 8 | 10 | 0 | 5 | 5 | 7 | 227 | 0 | 3 | 7 | 10 | 0 | 207 | 10 | 3 |
| Wyneba | " | 60 | 2 | 11 | 33 | 10 | 0 | 0 | 0 | 0 | 93 | 12 | 11 | 0 | 0 | 0 | 64 | 0 | 5 |
| Wyndeham | " | 20 | 9 | 6 | 26 | 10 | 0 | 0 | 14 | 8 | 56 | 14 | 2 | 16 | 0 | 0 | 35 | 14 | 2 |
| Wyndeham | " | 138 | 6 | 7 | 207 | 10 | 0 | 0 | 19 | 10 | 346 | 16 | 5 | 127 | 10 | 0 | 153 | 2 | 4 |
| Yackandandah | " | 7 | 7 | 6 | 3 | 10 | 6 | 0 | 2 | 4 | 11 | 0 | 4 | 0 | 0 | 0 | 6 | 10 | 7 |
| Yalca North | " | 456 | 17 | 3 | 690 | 2 | 0 | 15 | 8 | 5 | 1,072 | 7 | 8 | 311 | 5 | 0 | 373 | 7 | 7 |
| Yallourn | " | 35 | 14 | 9 | 6 | 0 | 0 | 10 | 17 | 7 | 52 | 12 | 4 | 0 | 0 | 0 | 37 | 7 | 4 |
| Yambuk | " | 129 | 19 | 4 | 63 | 19 | 0 | 3 | 6 | 5 | 197 | 4 | 9 | 54 | 0 | 0 | 131 | 14 | 9 |
| Yan Yean | " | 30 | 3 | 9 | 44 | 11 | 0 | 1 | 9 | 8 | 76 | 4 | 5 | 28 | 0 | 0 | 32 | 19 | 8 |
| Yarok | " | 95 | 0 | 10 | 109 | 6 | 6 | 2 | 0 | 1 | 906 | 7 | 5 | 60 | 0 | 0 | 112 | 12 | 5 |
| Yarra Glen | " | 88 | 19 | 6 | 89 | 0 | 6 | 52 | 0 | 0 | 230 | 0 | 0 | 51 | 0 | 0 | 73 | 6 | 1 |
| Yarragon | " | 1,163 | 1 | 10 | 463 | 7 | 0 | 13 | 14 | 0 | 1,640 | 2 | 10 | 233 | 10 | 0 | 1,284 | 12 | 9 |
| Yarran | " | 859 | 17 | 10 | 87 | 3 | 0 | 38 | 12 | 9 | 985 | 13 | 7 | 17 | 0 | 0 | 914 | 5 | 5 |
| Yarra-yea | " | 382 | 1 | 9 | 351 | 14 | 9 | 14 | 16 | 6 | 748 | 13 | 0 | 0 | 0 | 0 | 187 | 15 | 2 |

G. V. STAFFORD, Secretary, Commission of Public Health.

17th December, 1957.

ALEXANDRA WATERWORKS TRUST.

RATING BY-LAW FOR THE YEAR 1958.

THE Alexandra Waterworks Trust, in pursuance and exercise of the powers conferred by the Water Acts, doth hereby make a rate for the supply of water for domestic purposes of Fourteen pence in the pound on the annual municipal valuation of lands and tenements liable to be rated within the Alexandra Urban District.

Provided that in no case shall the amount of rate payable per annum in respect of any tenement (other than land on which there is no building) be less than Forty-five shillings, and in respect of land on which there is no building be less than Twenty shillings.

Such rates are made and shall be levied upon the occupiers or owners of the said lands and tenements for the year commencing on the 1st day of January, 1958, and shall be due and payable on the 3rd day of January, 1958, at the office of the said Trust, and if unpaid by the 3rd day of May, 1958, shall bear interest at 6 per cent. per annum from the day on which it became payable.

The maximum quantity of water to be supplied in any one year without any further charge to any property rated by the Trust is hereby fixed at the quantity which at a charge of Eighteen pence per 1,000 gallons would produce the amount equal to the amount of rate levied on such property for the said year.

The charge for water supplied by measure to any property rated by the Trust in excess of such maximum quantity, computed as in the last preceding clause, is hereby fixed at One shilling and six pence per 1,000 gallons.

The charge for water supplied by measure to any property not rated by the Trust is hereby fixed at One shilling and seven pence per 1,000 gallons, and the minimum quantity of water to be charged for in any case where water is so supplied is hereby fixed at 30,000 gallons.

The charge for water supplied by measure shall be payable, on demand, at the office of the Trust.

Passed by the Alexandra Waterworks Trust this 5th day of December, 1957.

(SEAL) R. J. BRIGGS, Chairman.
H. C. FITZROY, Commissioner.
R. G. HATFIELD, Secretary.

Approved 16th December, 1957.—KEITH TURNBULL, for Minister of Water Supply.

BROADFORD WATERWORKS TRUST.

RATING BY-LAW FOR THE YEAR 1958.

THE Broadford Waterworks Trust, in pursuance and exercise of the powers conferred by the Water Acts, doth hereby make a rate for the supply of water for domestic purposes of Two shillings in the pound on the net annual value of lands and tenements liable to be rated within the Broadford Urban District provided that in no case shall the amount of rate payable per annum in respect of any tenement (other than land on which there is no building) be less than One hundred shillings, and in respect of any land on which there is no building less than Thirty shillings.

Such rates are made and shall be levied upon the occupiers or owners of the said lands and tenements for the year commencing the 1st day of January, 1958, and shall be payable on the 10th day of January, 1958, at the office of the said Trust.

The maximum quantity of water to be supplied in any one year without further charge to any property rated by the Trust is hereby fixed at the quantity produced by a charge of One shilling and six pence per 1,000 gallons on the first Twenty pounds of the rate, and One shilling per 1,000 gallons on the amount of rate exceeding Twenty pounds.

The charge for water supplied to any property by the Trust in excess of such maximum quantity is hereby fixed at Six pence per 1,000 gallons.

The charge for water supplied by measure shall be payable, on demand, at the office of the Trust.

Passed this 5th day of December, 1957.

(SEAL) H. C. REID, Chairman.
M. D. WADE, Secretary.

Approved 16th December, 1957.—KEITH TURNBULL, for Minister of Water Supply.

DONALD WATERWORKS TRUST.

RATING BY-LAW FOR THE YEAR 1958.

THE Donald Waterworks Trust, in pursuance and exercise of the powers conferred by the Water Acts, doth hereby make a rate for the supply of water for domestic purposes of Two shillings and three pence in the pound of the net annual value of lands and tenements liable to be rated within the Donald Urban District.

Provided that in no case shall the amount of rates payable per annum in respect of any tenement (other than land upon which there is no building) be less than Twenty shillings, and in respect of any land upon which there is no building less than Ten shillings.

Such rates are made and shall be levied upon the owners or occupiers of the said lands and tenements for the year commencing on the 1st day of January, 1958, and shall be payable on the 28th day of February, 1958, at the office of the Trust.

The maximum quantity of water to be supplied in any one year without further charge to any property rated by the Trust is hereby fixed at the quantity which, at a charge of One shilling and three pence per 1,000 gallons, would produce an amount equal to the amount of the rate levied on such property for the said year.

The charge for water supplied by measure to any property rated by the Trust in excess of such maximum quantity, computed as in the last preceding clause, is hereby fixed at One shilling and three pence per 1,000 gallons.

The charge for water supplied by measure shall be payable on demand.

The foregoing By-law was made by the Donald Waterworks Trust on the 2nd day of December, 1957, and the common seal of the Trust was affixed on the 2nd day of December, 1957, in the presence of—

W. J. GOLDING, Chairman.
(SEAL) B. M. BASSET, Commissioner.
H. C. SMALE, Secretary.

Approved 16th December, 1957.—KEITH TURNBULL, for Minister of Water Supply.

HEATHCOTE WATERWORKS TRUST.

• RATING BY-LAW FOR THE YEAR 1958.

THE Heathcote Waterworks Trust, in pursuance and exercise of the powers conferred by the Water Acts, do hereby make a rate for the supply of water for domestic purposes of Two shillings and three pence in the pound on the annual municipal valuation of the lands and tenements liable to be rated within the Heathcote Urban District.

Provided that in no case shall the amount of rate payable per annum in respect of any tenement (other than land upon which there is no building) be less than Forty-five shillings, and in respect of any land on which there is no building less than Fifteen shillings.

Such rates are made and shall be levied upon the occupiers or owners of the said lands and tenements for the year commencing on the 1st day of January, 1958, and ending on the 31st day of December, 1958, and shall be payable on the 15th day of January, 1958, at the office of the Trust, High-street, Heathcote.

The maximum quantity of water supplied in any one year without further charge to any property rated by the Trust is hereby fixed at the quantity which, at a charge of Two shillings and three pence per 1,000 gallons, would produce an amount equal to the amount of rate levied on such property for the said year.

The charge for water supplied by measure to any property rated by the Trust in excess of such maximum quantity, computed as in the preceding clause, is hereby fixed at Two shillings per 1,000 gallons.

The charge for water supplied by measure shall be payable, on demand, at the office of the Trust.

Passed this 4th day of December, 1957.

(SEAL) P. J. MCMAHON, Chairman.
D. R. THOMAS, Commissioner.
R. J. MURRAY, Secretary.

Approved 16th December, 1957.—KEITH TURNBULL, for Minister of Water Supply.

BOROUGH OF CLUNES.

WATER SUPPLY DISTRICT OF THE CLUNES BOROUGH COUNCIL.

Rating By-law No. 58.

THE Council of the Borough of Clunes, in pursuance and exercise of the powers conferred by the Water Acts, doth hereby make and levy the following rates for the supply of water for domestic purposes on lands and tenements liable to be rated within the Clunes Water Supply District.

On such lands and tenements a rate of Three shillings and six pence in the pound on the valuation not exceeding Twenty pounds and two shillings and sixpence on the valuation exceeding Twenty pounds.

Provided that in no case shall the amount of the rate payable per annum in respect of any tenement (other than land on which there is no building) be less than Three pounds ten shillings, and in respect of land on which there is no building less than Fifteen shillings.

Such rates are made and shall be levied upon the occupiers or owners of the said lands and tenements for the year commencing on the 1st day of October, 1957, and ending on the 30th day of September, 1958, and shall be payable on the 6th day of January, 1958, at the office of the Council, Town Hall, Clunes.

The maximum quantity of water to be supplied in any one year without further charge to any property rated by the Council is hereby fixed at the quantity which, at a charge of One shilling per 1,000 gallons, would produce an amount equal to the amount of the rate levied upon such property for the said year.

The charge for water supplied by measure to any property rated by the Council in excess of the maximum quantity, computed as in the preceding clause, is hereby fixed at One shilling per 1,000 gallons.

Water supplied to Government Departments shall be by measure at One shilling per 1,000 gallons, or by agreement.

Provided the owner or occupier provides a suitable trough fitted with ball cock, the following charges per annum shall be paid for water supplied for stock purposes in addition to the annual assessment of the land:—

On land not exceeding 20 acres in area—One pound per annum.

On land exceeding 20 acres but not exceeding 50 acres in area—Two pounds per annum.

On land exceeding 50 acres—Three pounds per annum.

For water supplied for irrigation by pipe service for market gardens, orchards, lucerne plots and the like, the following charges shall be paid in addition to the annual assessment of the land:—

For one ½-in. service—£2 per acre—Minimum £1.

For two ½-in. services—£3 per acre—Minimum £1 10s.

For one ¾-in. service—£3 per acre—Minimum £1 10s.

For two ¾-in. services—£4 per acre—Minimum £2.

The charge for water supplied by measure or agreement shall be payable, on demand, at the office of the Council, Town Hall, Clunes.

Such person or persons as may from time to time be appointed for that purpose shall be authorized to demand, receive, collect, and recover the said rates and charges.

Passed at a meeting of the Council held on 13th November, 1957.

The common seal of the Mayor, Councillors, and ratepayers of the Borough of Clunes was hereto affixed this 13th day of November, 1957.

(SEAL) R. TURNER CLARKE, Mayor.
J. W. COOK, Councillor.
F. W. GLARE, Town Clerk.

Approved 16th December, 1957.—KEITH TURNBULL, for Minister of Water Supply.

CHARLTON WATERWORKS TRUST.

RATING BY-LAW FOR THE YEAR 1958 (No. 73).

THE Charlton Waterworks Trust, in pursuance and exercise of the powers conferred by the Water Acts, doth hereby make the following rates for the supply of water for domestic purposes on lands and tenements within the Charlton Urban District.

On such lands and tenements a rate of Two shillings and seven pence in the pound on the amount of the municipal valuation not exceeding One thousand five hundred and thirteen pounds, where the annual municipal valuation exceeds One thousand five hundred and thirteen pounds the sum of One hundred and ninety-five pounds eight shillings and eight pence shall be paid.

Provided that in no case shall the amount of rate payable per annum in respect of any tenement (other than land on which there is no building) be less than Three pounds, and in respect of any lands on which there is no building less than One pound ten shillings, except as are entitled to the provisions of section 237 of the Water Act 1928.

Such rates are made for the year commencing on the 1st day of January, 1958, and ending the 31st day of December, 1958, and shall be payable on the 3rd day of March, 1958, at the office of the said Trust.

The maximum quantity of water to be supplied in any one year without further charge to any property rated by the Trust is hereby fixed at the quantity which, at a charge of One shilling and six pence per thousand (1,000) gallons would produce an amount equal to the amount of rate levied on such property for the said year.

The charge for water supplied by measure to any property rated by the Trust in excess of such maximum quantity, computed as in the last preceding clause, is hereby fixed at One shilling and six pence per thousand (1,000) gallons.

The charge for water supplied by measure shall be payable, on demand, at the office of the said Trust.

The charge for water supplied from any stand pipe on the Trust's water mains is hereby fixed at Two shillings per thousand (1,000) gallons, and shall be payable, on demand, at the office of the said Trust.

The foregoing By-law No. 73 was made by the Charlton Waterworks Trust on the 9th day of December, 1957, and the seal of the Trust was hereto affixed in our presence—

(SEAL) C. FANNING, Chairman.
W. H. WOOD, Commissioner.
W. SMITH, Secretary.

Approved 16th December, 1957.—KEITH TURNBULL, for Minister of Water Supply.

MORNINGTON SEWERAGE AUTHORITY.

BY-LAW No. 3.

Relating to Fees for House Connexion Design and Inspection, and to Minimum Rates.

THE Mornington Sewerage Authority, pursuant to and in exercise and execution of the powers and authorities conferred on it by the Sewerage Districts Acts and of any and every other power or authority in any-wise enabling it in that behalf, doth hereby make and prescribe the following By-law, that is to say:—

1. Section 1 of the Authority's By-law No. 2 which repealed section 8 of the Authority's By-law No. 1 and substituted a new section therefor is hereby repealed and the following section substituted therefor:—

Section 8. Copies of the Authority's plans, and/or designs of individual house drainage, will be furnished by the Authority upon application on the prescribed form and payment for the same as follows, subject to conditions as follows:—

(a) Where the Authority prepares designs and carries out work—

(i) In all cases in which the Authority designs the work and has the same carried out for the owner, a charge equal to Ten per centum of the capital cost of the work shall be paid to the Authority for the preparation of the design and specification, the letting of the contract, and the supervising of details in connexion with the work.

(ii) For making and/or examining any alterations or additions to a plan previously issued or approved by the Authority, a charge of Ten shillings (10s.) shall be made for each fitting or drain altered or added.

(b) Where the Authority prepares designs and the owner carries out the work—

(i) For a plan of design, including surveys, for every house, shop, factory, or other building, a charge of Forty shillings (40s.), plus Five shillings (5s.) for each fitting.

(ii) For making and/or examining any alterations or additions to a plan previously issued or approved by the

- Authority, a charge of Ten shillings (10s.) shall be made for each fitting or drain altered or added.
- (iii) For the inspection and testing of drains, a fee of Twenty shillings (20s.) for a first inspection and a further Fifteen shillings (15s.) for each additional sectional inspection or for each additional inspection necessary owing to faulty work.
- (iv) For the inspection of plumbing, a fee of Twenty shillings (20s.) for each ten fittings or part of ten fittings for a first inspection and a further Fifteen shillings (15s.) for each additional sectional inspection or for each additional inspection necessary owing to faulty work.
- (v) For the final inspection by the Authority's Engineer and charting work on the Authority's plans, a fee of Twenty shillings (20s.) for each ten fittings or part of ten fittings, plus Fifteen shillings (15s.) for each additional inspection necessary owing to faulty work.
- (vi) The Authority, through its duly appointed officers, may, during the construction of the work, order the owner to carry out such additions and/or amendments as may be necessary for the satisfactory completion of the work. The house connexion shall not be passed until the installation, together with any amendments and/or additions which may be ordered have been completed to the satisfaction of the Authority.
- (c) Where the owner designs and carries out the work—
- (i) For the supply of a block plan, a fee of Seven shillings and six pence (7s. 6d.). For tenements exceeding 4,000 square feet in ground floor area and/or properties exceeding 2 acres in extent, an additional fee of Seven shillings and six pence (7s. 6d.) shall be charged for each additional 4,000 square feet, or part thereof, and/or for each additional 2 acres, or part thereof.
- (ii) The owner shall submit for examination a properly-drawn design on tracing cloth or good quality paper and a typewritten specification. The design and specification shall be supplied to the Authority in triplicate. The work shall not proceed until the owner's design and specification have been approved by the Authority's Engineer and the third copy of each returned to the owner with the endorsement thereon of the form of approval used by the Authority.
- (iii) For examining the owner's plan of design and specification, a charge of Twenty shillings (20s.) where the number of fittings does not exceed five, plus Five shillings and six pence (5s. 6d.) for each fitting exceeding five.
- (iv) For examining any alterations or additions to a plan previously issued or approved by the Authority, a minimum charge of Five shillings (5s.) shall be made for each fitting of drain altered or added.
- (v) For the inspection and testing of drains, a fee of Twenty shillings (20s.) for a first inspection and a further Fifteen shillings (15s.) for each additional sectional inspection and for each additional inspection necessary owing to faulty work.
- (vi) For the inspection of plumbing, a fee of Twenty shillings (20s.) for each ten fittings, or part thereof, for a first inspection, plus a further Fifteen shillings (15s.) for each additional sectional inspection and for each additional inspection necessary owing to faulty work.
- (vii) For the final inspection by the Authority's Engineer and charting work on the Authority's plans, a fee of Twenty shillings (20s.) for each ten fittings, or part of ten fittings, plus Fifteen shillings (15s.) for each additional inspection necessary owing to faulty work.
- (viii) The Authority, through its duly appointed officers, may, during the construction of the work, order the owner to carry out such additions and/or amendments as may be necessary for the satisfactory completion of the work. The house connexion shall not be passed until the installation, together with any amendments and/or additions, which may be ordered, have been completed to the satisfaction of the Authority.
- (d) The fees specified in paragraph (a) hereof shall be added to the capital cost of the work, and the total amount then due shall be paid by the owner as directed by the Authority.
- (e) The fees specified in paragraphs (b) and (c) hereof shall be payable by the owner on demand.
2. There shall be added to the Authority's By-law No. 1 under the new heading "Part 7.—Minimum Rates" the following section:—
- Section 194—
- (a) The minimum amount of rate to be paid annually by the owner or occupier of any rateable sewerage property on which there is a building shall be Five pounds.
- (b) The minimum amount of rate to be paid annually by the owner or occupier of any rateable sewerage property on which there is no building shall be Two pounds.
- The foregoing By-law was made and passed by the Mornington Sewerage Authority at a Special Meeting held on Friday, 9th August, 1957, and confirmed at a subsequent Special Meeting held on Friday, 13th September, 1957.
- In witness whereof the common seal of the said Authority was affixed hereto, in the presence of:—
- (SEAL) A. C. CAMPBELL, Chairman.
L. LOWARDOAN, Member.
D. G. COLLINGS, Secretary.
- Approved by the Governor in Council,
10th December, 1957.
A. MAHLSTEDT,
Clerk of the Executive Council.
-
- MACEDON WATERWORKS TRUST.
By-LAW No. 1.
- THE Macedon Waterworks Trust, hereinafter referred to as "the Trust," in pursuance and exercise of the powers conferred by the Water Acts, doth hereby make the By-law following restricting the use for other than domestic purposes of water supplied by the Trust—
- (a) within the area bounded by Calder Highway, Bridge-street (Nursery-road), the Melbourne-Bendigo railway, and McBean-avenue continuation;
- (b) to lot 1, section 53, Parish of Macedon.
1. This By-law shall come into operation at such time as the Trust from time to time directs by notice published in a newspaper circulating generally within the Trust's district, and shall cease to have operation at such time as the Trust from time to time directs by notice so published.
2. No person shall, with water supplied by the Trust, water any garden, lawn, or other land in the areas specified above except—
- (1) during the following periods:—
- (a) Between the hours of 6 a.m. and 7 a.m.
(b) Between the hours of 6 p.m. and 7 p.m.
- (2) by means of a hose held in the hand or by means of a can or other vessel held in the hand.
3. Every person who uses or permits or suffers water supplied by the Trust to be used contrary to the provisions of this By-law shall be guilty of an offence, and shall be liable to a penalty not exceeding Five pounds recoverable summarily before any court of competent jurisdiction.

4. If any person supplied with water by the Trust wrongfully does or causes or permits to be done anything in contravention of this By-law, the Trust may (without prejudice to any remedy in respect thereof) close or cut off any of the pipes by or through which water is supplied by the Trust to him or for his use, and may cease to supply him with water as provided by the Water Acts.

The foregoing By-law was made by the Macedon Waterworks Trust on the 9th day of December, 1957, and the common seal of the Macedon Waterworks Trust was affixed hereto on the 12th day of December, 1957, in the presence of—

(SEAL) F. W. H. MANN, Chairman.
JOHN W. HILL, Commissioner.
C. GOODWIN, Secretary.

Approved by the Governor in Council, 18th December, 1957.—A. MAHLSTEDT, Clerk of the Executive Council.

HEATHCOTE WATERWORKS TRUST.—TOOBORAC URBAN DISTRICT.

RATING BY-LAW FOR THE YEAR 1958.

THE Heathcote Waterworks Trust, in pursuance and exercise of the powers conferred by the Water Acts, do hereby make a rate for the supply of water for domestic purposes of Four shillings in the pound on the annual municipal valuation of the lands and tenements liable to be rated within the Tooborac Urban District.

Provided that in no case shall the amount of rate payable per annum in respect of any tenement (other than land upon which there is no building) be less than Eighty shillings, and in respect of any land on which there is no building less than Thirty shillings.

Such rates are made and shall be levied upon the occupiers or owners of said lands and tenements for the year commencing on the 1st day of January, 1958, and ending on the 31st day of December, 1958, and shall be payable on the 15th day of January, 1958, at the office of the Trust, Heathcote.

The maximum quantity of water to be supplied in any one year without further charge to any property rated by the Trust is hereby fixed at the quantity which, at a charge of Four shillings per 1,000 gallons, would produce an amount equal to the amount of the rate to be levied on such property for the said year.

The charge for water supplied by measure to any property rated by the Trust in excess of such maximum quantity, computed as in the preceding clause, is hereby fixed at Four shillings per 1,000 gallons.

The charge for water supplied by the Trust by measure shall be payable, on demand, at the office of the Trust.

Passed this 4th day of December, 1957.

(SEAL) P. J. McMAHON, Chairman.
D. R. THOMAS, Commissioner.
R. J. MURRAY, Secretary.

Approved 16th December, 1957.—KEITH TURNBULL, for Minister of Water Supply.

MARYBOROUGH WATERWORKS TRUST.

RATING BY-LAW FOR 1958.

THE Maryborough Waterworks Trust, in pursuance and exercise of the powers conferred by the Water Acts, do hereby make a rate for the supply of water for domestic purposes of One shilling and four pence in the pound on the annual municipal valuation of lands and tenements liable to be rated within the Maryborough Urban District.

Provided that in no case shall the amount of rates payable per annum in respect of any tenement (other than land on which there is no building) be less than Three pounds ten shillings, and in respect of land on which there is no building less than Three pounds five shillings.

Such rates are made and shall be levied upon the occupiers or owners of the said lands and tenements for the year commencing on the 1st day of January, 1958, and shall be payable on the 3rd day of January, 1958, at the office of the Trust.

The maximum quantity of water to be supplied in any one year without further charge to any property rated by the Trust is hereby fixed at the quantity which, at a charge of One shilling per 1,000 gallons, would produce an amount equal to the amount of rate levied on such property for the said year.

The charge for water supplied by measure to any property rated by the Trust in excess of such maximum quantity, computed as in the last preceding clause, is hereby fixed at One shilling per 1,000 gallons, up to and including 1,000,000 gallons. Any quantity in excess of 1,000,000 gallons is to be charged for at the rate of Nine pence per 1,000 gallons.

The charge for water supplied by measure to any property not rated by the Trust is hereby fixed at One shilling per 1,000 gallons, and the minimum quantity of water to be charged for in cases where water is so supplied is hereby fixed at 100,000 gallons.

The charge for water supplied by measure shall be payable, on demand, at the office of the Trust.

Passed this 5th day of December, 1957.

(SEAL) A. G. LEECH, Chairman.
E. S. MOORE, Secretary.

Approved 16th December, 1957.—KEITH TURNBULL, for Minister of Water Supply.

TALBOT WATER SUPPLY DISTRICT.

RATING BY-LAW FOR THE YEAR 1957-58.

THE Council of the Shire of Talbot, in pursuance and exercise of the powers conferred by the Water Acts, do hereby make the following rates for the supply of water for domestic purposes on lands and tenements liable to be rated within the Talbot Water Supply District.

On such lands and tenements a rate of Forty-two pence in the pound on the net annual valuation not exceeding Twenty pounds and thirty pence in the pound on the net annual valuation exceeding Twenty pounds.

Provided that in no case shall the amount of the rate payable per annum in respect of any tenement (other than land on which there is no building) be less than Three pounds ten shillings (£3 10s.), and in respect of land on which there is no building Fifteen shillings (15s.).

Such rates are made and shall be levied upon the occupiers or owners of the said lands and tenements for the year commencing on the 1st day of October, 1957, and ending on the 30th day of September, 1958, and shall be payable on the 6th day of January, 1958, at the office of the said Council.

The maximum quantity of water to be supplied in any one year without further charge to any property rated by the Council is hereby fixed at the quantity which, at a charge of One shilling per 1,000 gallons, would produce an amount equal to the amount of the rate levied on such property for the said year.

The charge for water supplied by measure to any property rated by the Council in excess of the maximum quantity, computed as in the preceding clause, is hereby fixed at One shilling per 1,000 gallons.

Water supplied to Government Departments shall be by measure at One shilling per 1,000 gallons or by agreement.

Private water troughs shall be paid for at the rate of Ten shillings per trough per annum.

For water supplied for irrigation by pipe service for market gardens, orchards, and lucerne plots, the following charges shall be paid in addition to the annual assessment of the land:—

For one $\frac{1}{2}$ in. service—£2 per acre, minimum £1.
For two $\frac{1}{2}$ in. services—£3 per acre, minimum £1 10s.
For one $\frac{3}{4}$ in. service—£3 per acre, minimum £1 10s.
For two $\frac{3}{4}$ in. services—£1 per acre, minimum £2.

The charge for water supplied by measure or agreement shall be payable, on demand, at the office of the Council.

Such person or persons as may from time to time be appointed for that purpose shall be authorized to demand, receive, collect, and recover the said rates and charges.

Passed this 4th day of November, 1957.

The common seal of the President, Councillors, and Ratepayers of the Shire of Talbot was hereto affixed, in the presence of—

(SEAL) C. J. H. DRIFE, President.
C. MacLEOD, Councillor.
F. W. GLARE, Secretary.

Approved, 16th December, 1957.—KEITH TURNBULL, for Minister of Water Supply.

WARRACKNABEAL WATERWORKS TRUST.

RATING BY-LAW FOR THE YEAR 1958.

THE Warracknabeal Waterworks Trust, in pursuance and exercise of the powers conferred by the Water Acts, doth hereby make a rate for the supply of water for domestic purposes of One shilling and four pence in the pound on the annual municipal valuation of lands and tenements liable to be rated within the Warracknabeal Urban District, except such as are entitled to the provisions of section 237 of the *Water Act 1928*.

1. Provided that in no case shall the amount of the rate payable per annum in respect of any tenement (other than land on which there is no building) be less than Forty shillings, and in respect of any land on which there is no building be less than Ten shillings.

2. Such rates are made and shall be levied upon the occupiers or owners of the said lands and tenements for the year commencing on the 1st day of January, 1958, and shall be payable on the 1st day of February, 1958, at the office of the said Trust.

3. The maximum quantity of water to be supplied in any year without further charge to any property rated by the Trust is hereby fixed at the quantity which, at a charge of Sixteen pence per 1,000 gallons, would produce an amount equal to the amount of the rate levied on such property for the said year.

4. The charge for water supplied by measure to any property rated by the Trust in excess of such maximum quantity, computed as in the last preceding clause, is hereby fixed at Sixteen pence per 1,000 gallons.

5. The charge for water supplied by measure to any property not rated by the Trust is hereby fixed at Sixteen pence per 1,000 gallons, and the minimum quantity of water to be charged for in the case where water is so supplied is hereby fixed at 75,000 gallons per annum.

6. The charge for water supplied by measure is payable, on demand, at the office of the said Trust.

Dated this 5th day of December, 1957.

(SEAL) LOUIS SLEEMAN, Chairman.
C. C. ROSS, Commissioner.
S. FELL, Secretary.

Approved, 16th December, 1957.—KEITH TURNBULL,
for Minister of Water Supply.

OVENS RIVER IMPROVEMENT TRUST.

BY-LAW No. 5.

THE Ovens River Improvement Trust, in pursuance and exercise of the powers conferred by the *River Improvement Act 1948*, doth hereby make the By-law following:—

1. The following rate, to be called the "Ovens River Improvement District River Improvement Rate," is hereby made and shall be levied upon the occupiers or owners of all the properties within the Ovens River Improvement District which are rateable to any municipality a rate of Six pence in the pound on the annual municipal value of such properties: Provided that the sum of One shilling shall be the minimum amount of rate in respect of any property liable to be rated in the said District.

2. Such rate is made and shall be levied for the year beginning with the 1st day of January, 1958, and ending with the 31st day of December, 1958, and shall be payable on the 1st day of February, 1958, at the office of the Ovens River Improvement Trust at Bright.

3. Such person or persons as the Ovens Improvement Trust may from time to time appoint for that purpose shall be and is or are hereby authorized to demand, receive, collect, and recover the said rate.

The foregoing By-law was made by the Ovens River Improvement Trust on the 20th day of November, 1957, and the common seal of the said Trust was hereunto affixed the 28th day of November, 1957—

(SEAL) L. E. ALLAN, Chairman.
C. L. WRAITH, Commissioner.
H. G. HAYMES, Secretary.

Approved by the Governor in Council,
10th December, 1957.

A. MAHLSTEDT,
Clerk of the Executive Council.

ALEXANDRA WATERWORKS TRUST.

AUTHORITY TO OBTAIN BANK OVERDRAFT.

HIS Excellency the Governor of the State of Victoria, by and with the advice of the Executive Council thereof, doth by Order made on the 18th day of December, 1957, authorize the Alexandra Waterworks Trust to obtain, in pursuance of the provisions of section 271 of the *Water Act 1928* (No. 3801) an advance or advances during the year 1958 from the National Bank of Australasia Limited, Alexandra, by overdraft of the Trust's current account thereat, such overdraft not to exceed at any one time the sum of Six hundred pounds (£600).

A. MAHLSTEDT,
Clerk of the Executive Council.

At the Executive Council Chamber,
Melbourne, 18th December, 1957.

BOOLLARRA WATERWORKS TRUST.

AUTHORITY TO OBTAIN BANK OVERDRAFT.

HIS Excellency the Governor of the State of Victoria, by and with the advice of the Executive Council thereof, doth by Order made on the 18th day of December, 1957, authorize the Boolarra Waterworks Trust to obtain, in pursuance of the provisions of section 271 of the *Water Act 1928* (No. 3801), an advance or advances during the year 1958 from the National Bank of Australasia Limited, Morwell, by overdraft of the Trust's current account thereat, such overdraft not to exceed at any one time the sum of Five hundred pounds (£500).

A. MAHLSTEDT,
Clerk of the Executive Council.

At the Executive Council Chamber,
Melbourne, 18th December, 1957.

Housing Acts. (Section 40 of Act 4996.)

GENERAL NOTICE TO PARTIES EMPOWERED BY THE "LANDS COMPENSATION ACT 1928" TO SELL AND CONVEY OR GRANT AND RELEASE, PURSUANT TO SECTION 40 OF ACT 4568, AS AMENDED BY PARAGRAPH (b) OF SECTION 40 OF ACT 4996.

GENERAL NOTICE TO TREAT FOR LAND IN A RECLAMATION AREA AT CARLTON.

IN pursuance of the provisions contained in the *Slum Reclamation and Housing Act 1938* (No. 4568) as amended by the *Housing Act 1943* (No. 4996) and of the *Lands Compensation Act 1928* (No. 3711), the Housing Commission (hereinafter referred to as "the Commission") hereby doth give notice that the lands, tenements and hereditaments described in the Schedule hereto are required for the purpose of the Housing Acts and that the Commission is authorized by the provisions of section 20 of the said *Slum Reclamation and Housing Act 1938* (No. 4568) to purchase or take compulsorily the said lands.

And the Commission accordingly hereby gives notice to all the parties interested in such land and to all persons empowered by the *Lands Compensation Act 1928* to sell and convey or grant and release the land so required that it requires to take and purchase the land referred to in the said Schedule hereto and that it is willing to treat with such parties or persons for the purchase thereof and as to the compensation to be made and for the damage that may be sustained by reason of the execution of the works.

And further the Commission hereby requires such parties or persons on or before the expiration of 21 days from the 14th day of December, 1957, to deliver to the offices of the Commission, at 179 Queen-street, Melbourne, a statement, in writing, of the particulars of the estate and interest in the said lands, tenements and hereditaments and of the claims made in respect thereof.

Dated the 26th day of November, 1957.

By order of the Commission,
G. G. BOLWELL,
Secretary.

SCHEDULE.

First.—All those pieces of land situate within the municipality of the City of Melbourne, being parts of Crown allotments 11 and 12, section 36, at Carlton, in the

Parish of Jika Jika, County of Bourke, and being the lands described in certificates of title entered in the register book of the Office of Titles, volume 3255, folium 804, volume 3307, folium 365, volume 3713, folium 483, volume 3721, folium 085, volume 3817, folium 266, volume 3704, folium 694, and volume 6385, folium 997.

Secondly.—All those pieces of land situate within the municipality of the City of Melbourne, being parts of Crown allotments 11 and 12, section 36, at Carlton, in the Parish of Jika Jika, County of Bourke, and being the lands described in deeds of conveyance memorialized in the Office of the Registrar-General, and therein numbered 726 of Book 618 and 828 of Book 516.

Plans are available for inspection at the Estates Branch of the Housing Commission situated at 179 Queen-street, Melbourne, and forms for the making of claims will also be available on application to the Commission.

Water Acts.

STATE RIVERS AND WATER SUPPLY COMMISSION.

CHelsea-FRANKSTON, ANGLESEA, BARWON HEADS AND OCEAN GROVE, AND QUEENSLIFF-POINT LONSDALE URBAN DISTRICTS.

NOTICE to owners of tenements in the under-mentioned streets in the above-mentioned Urban Districts and the private streets, lanes, courts, and alleys opening thereto:—

CHelsea-FRANKSTON URBAN DISTRICT.

Aspendale.

- Dolphin-street, from Inlet-street to Gale-street.
- Gale-street, from end of existing main (opposite lot 160) to Dolphin-street.
- Helm-street, from end of existing main (opposite lot 25) to Dolphin-street.
- Inlet-street, from end of existing main (opposite lot 208) to Dolphin-street.
- James-street, from Mill-street to a point opposite lot 31, about 11½ chains north-easterly.

ANGLESEA URBAN DISTRICT.

Bannister-avenue, from Parker-street to Gardiner-avenue.

BARWON HEADS AND OCEAN GROVE URBAN DISTRICT.

Ocean Grove.

Bell-street, from Ashbury-street to a point opposite lot 9 about 2 chains northerly.

QUEENSLIFF-POINT LONSDALE URBAN DISTRICT.

Point Lonsdale.

Qu'Appelle-street, from end of existing main (opposite lot 1) to a point opposite lot 9, about 2 chains north-westerly.

The main pipe in the said streets being laid down, the owners of all tenements situated as above are hereby required, on or before the 29th day of January next, to cause proper pipes and stop cocks to be laid, so as to supply water within such tenements from the main pipe.

E. BROWN, Secretary,
State Rivers and Water Supply Commission.
Melbourne, C.1, 13th December, 1957.

THORNBURY LAND ACT 1948.

HIS Excellency the Governor of the State of Victoria, by and with the advice of the Executive Council thereof, and in pursuance of the provisions of the *Thornbury Land Act 1948*, hath, on the tenth day of December, 1957, completed an Agreement with the Glen Iris Brick Tile and Terra Cotta Company Proprietary Limited, determining that the price for each thousand bricks supplied by the said company to the Board of Land and Works on and after the second day of September, 1957, shall be the price per thousand bricks from time to time fixed by the Victorian Brick Manufacturers Association less eight and three-quarters per centum thereof.

A. MAHLSTEDT,
Clerk of the Executive Council.

At the Executive Council Chamber,
Melbourne, 10th December, 1957.

APPOINTMENTS.

HIS Excellency the Governor of the State of Victoria, by and with the advice of the Executive Council thereof, has, by Orders made on the 10th day of December, 1957, been pleased to make the under-mentioned appointments, viz.:—

CHIEF SECRETARY'S DEPARTMENT.

Members of the Supplementary Workers Compensation Board.

GEORGE LEO DETHRIDGE, a Judge of County Courts,
HOWARD REUEL CURNOW HARRY, and
JOHN WILLIAM WOOD,
pursuant to the provisions of the Workers Compensation Acts, to be members of the Supplementary Workers Compensation Board, for the period from the 1st February, 1958, to the 31st December, 1958.

Licensing Inspector.

THOMAS JEREMIAH HOULIHAN, Inspector of Police, pursuant to the provisions of the Licensing Acts, to be a Licensing Inspector for the Licensing District of Victoria, as from the 16th December, 1957, *vice* Francis Thomas Fennessy, resigned.

Member of the Free Library Service Board.

ARTHUR JOHN ALLIANCE GARDNER,
pursuant to the provisions of the *Free Library Service Board Act 1946*, to be a member of the Free Library Service Board, for the period ending the 1st May, 1959, *vice* Harold Francis Alexander, resigned.

Electoral Registrars (Acting).

ALLAN JOHN WALSH
to be Electoral Registrar (Acting) for the Albert Park, Cardigan, and South Melbourne Subdivisions of the Electoral District of Albert Park; and for the Montague, Newport East, Port Melbourne, and Williamstown Subdivisions of the Electoral District of Williamstown, to take effect on and from the 26th November, 1957, during the absence on leave of Thomas Joseph Kearney;

NORMAN RUSSELL ARNOLD
to be Electoral Registrar (Acting) for the Drysdale, Geelong, Newtown and Chilwell, and Queenscliff Subdivisions of the Electoral District of Geelong; and for the Bannockburn, Geelong North, Geelong West, Meredith, and Sutherland Subdivisions of the Electoral District of Geelong West, to take effect on and from the 6th December, 1957, during the absence on leave of Michael Francis McSherry;

RAE STOKLAY McDOWELL
to be Electoral Registrar (Acting) for the Armadale and Prahran Subdivisions of the Electoral District of Prahran; and for the South Yarra and Toorak Subdivisions of the Electoral District of Toorak, to take effect on and from the 6th December, 1957, during the absence on leave of Percy Basil Robin;

DAVID BRUCE HUNTER
to be Electoral Registrar (Acting) for the Oakleigh and Oakleigh East Subdivisions of the Electoral District of Oakleigh; and for the Bentleigh North, Carnegie, and Glenhuntly Subdivisions of the Electoral District of Ormond, to take effect on and from the 6th December, 1957, during the absence on leave of William John Champion Furlonger;

ATHOL HERBERT THOMPSON
to be Electoral Registrar (Acting) for the Caulfield, Caulfield East, Malvern East, and Malvern South Subdivisions of the Electoral District of Caulfield; and for the Darling, Malvern, and Malvern West Subdivisions of the Electoral District of Malvern, to take effect on and from the 6th December, 1957, during the absence on leave of Jules Samuel Gascard;

LEONARD JOHN LUBCKE
to be Electoral Registrar (Acting) for the Bentleigh and Moorabbin Subdivisions of the Electoral District of Moorabbin; and for the Highett and Sandringham Subdivisions of the Electoral District of Sandringham, to take effect on and from the 6th December, 1957, during the absence on leave of Nicholas Michael O'Donnell; and

NORMAN DONALD PUNIARD
to be Electoral Registrar (Acting) for the Bairnsdale, Bruthen, Lindenow, Lucknow, Maffra, Omeo, Orbost, Rosedale, Stratford, Toongabbie, and Wadhalla Subdivisions of the Electoral District of Gippsland East; and for the Foster, Leongatha, Mirboo North, Sale, Traralgon, and Yarram Subdivisions of the Electoral District of Gippsland South, to take effect on and from the 2nd December, 1957, during the absence on leave of John Henry Page.

LAW DEPARTMENT.
Queen's Counsels.

GEORGE HERMANN LUSH
to be one of Her Majesty's Counsel, under the Regulations of the 11th October, 1955, to have precedence next after John Patrick Minogue; and

KEITH ARTHUR AICKIN
to be one of Her Majesty's Counsel, under the Regulations of the 11th October, 1955, to have precedence next after George Hermann Lush.

Magistrates.

ROY GRAINGE BIGGS, Mount Helen, via Mount Clear,
and
HUBERT REID FAULKNER, Marshall,
to Keep the Peace in the Southern Bailiwick of the State of Victoria;

WILLIAM MICHAEL JOHN McNAMARA, Longfield-street,
Stawell West,
to Keep the Peace in the Western Bailiwick of the State of Victoria;

DOUGLAS CHARLES DENYER, 5 High-street, Mordialloc,
and
ALFRED ROYSTON GEORGE WITHERS, 47 The Corso,
Parkdale,
to Keep the Peace in the Central Bailiwick of the State of Victoria;

ALFRED RIMINGTON, 48 Henry-street, Traralgon,
PERCY BENJAMIN SPARKS, Cowwarr,
GEOFFREY CHAPMAN, Orbost, and
FREDERIC HUGH HARRIES, 56 Church-street, Yallourn,
to Keep the Peace in the Eastern Bailiwick of the State of Victoria; and

FRANCIS BRIAN JENNINGS, 82 Hargreaves-street,
Bendigo,
JOHN FLETCHER CONNELL, 6 Baynton-street, Kyneton,
and
ROBERT LINDSAY CAMPBELL, 74 Webster-street,
Bendigo,
to Keep the Peace in the Midland Bailiwick of the State of Victoria.

Commissioners for Taking Declarations, &c.

IRVINE CHARLES WHITTLE, and
MALCOLM JAMES LINDSAY,
Inspectors of Land Settlement, Department of
Crown Lands and Survey, Treasury Gardens,
Melbourne,
to be Commissioners for taking Declarations and Affidavits, pursuant to the provisions of the *Evidence Act 1928*, to refrain from charging fees, and to resign upon ceasing to occupy their present positions; and

FRANCIS XAVIER DUFFY, 26 Cobden-street, Kew,
OSBORNE EDWARD WARDEN, 2 Huntley-street, Moonee Ponds, and
ALBERT EDWARD JOHNSON, 27 Bayswater-road,
Kensington,
to be Commissioners for taking Declarations and Affidavits, pursuant to the provisions of the *Evidence Act 1928*, to resign upon removing from the neighbourhood of the addresses stated.

STATE ELECTRICITY COMMISSION.

BADEN ARTHUR MORRIS, B.E.E., E.D.,
to be a Commissioner of the State Electricity Commission of Victoria, to hold office for a period of five years, commencing 1st January, 1958.

DEPARTMENT OF THE TREASURER.

Collectors of Imposts.

ERIC VERNON NICHOLLS FIELD
to act temporarily as Collector of Imposts, Transport Regulation Board, during the absence of B. P. Kay, on leave; and

EDMOND JOHN PATRICK CONDON
to be Collector of Imposts, Office of the Co-ordinator of Transport for Victoria, with effect from and inclusive of 2nd December, 1957.

DEPARTMENT OF WATER SUPPLY.

Commissioner of the State Rivers and Water Supply Commission.

ALFRED LEYSTER TISDALL,
pursuant to the provisions of the Water Acts, to be a Commissioner of the State Rivers and Water Supply

Commission for the term of five years, commencing on the 1st February, 1958, and ending on the 31st January, 1963.

A. MAHLSTEDT,
Clerk of the Executive Council.

At the Executive Council Chamber,
Melbourne, 10th December, 1957.

APPOINTMENTS.

HIS Excellency the Governor of the State of Victoria, by and with the advice of the Executive Council thereof, has, by Orders made on the 18th day of December, 1957, been pleased to make the under-mentioned appointments, viz.:—

DEPARTMENT OF CROWN LANDS AND SURVEY.

Chairman of Trustees of Land.

WILLIAM TREVOR LONG,
pursuant to section 7, sub-section 2 of the *Kew and Heidelberg Lands Act 1933*, to be Chairman of the Trustees of the land permanently reserved by Order in Council of 26th March, 1935, as a site for Public Park and Recreation in the Parishes of Boroodara and Jika Jika, in the place of Cyril Justin McCarthy, deceased.

DEPARTMENT OF WATER SUPPLY.

Waterworks Trusts Commissioners.

LESTER ERNEST HARVEY and
HERBERT KEITH SLADE
to be Commissioners of the Tongala Waterworks Trust, each for a period of four years from the date hereof, subject to the provisions of the Water Acts;

WALTER IRELAND
to be a Commissioner of the Toora Waterworks Trust, for a period of two years from the date hereof, subject to the provisions of the Water Acts;

EDWIN WALTER GASSON
to be a Commissioner of the Toora Waterworks Trust, for a period of four years from the date hereof, subject to the provisions of the Water Acts;

WILLIAM JOSEPH O'CONNELL
to be a Commissioner of the Coleraine and Casterton Waterworks Trust, for a period of four years from the date hereof, subject to the provisions of the Water Acts;

LEONARD JAMES CLIFFORD
to be a Commissioner of the Orbost Waterworks Trust, for a period of four years from the date hereof, subject to the provisions of the Water Acts;

WILLIAM CLYDE NEWTON
to be a Commissioner of the Inverloch Waterworks Trust, to hold office as such from the date hereof until the 25th October, 1958, subject to the provisions of the Water Acts;

PHILIP CARDIGAN KING
to be a Commissioner of the Bairnsdale Waterworks Trust, for a period of four years from the date hereof, subject to the provisions of the Water Acts; and

HUGH ROBERT STEPHENS
to be a Commissioner of the Violet Town Waterworks Trust, for a period of four years from the date hereof, subject to the provisions of the Water Acts.

A. MAHLSTEDT,

Clerk of the Executive Council.

At the Executive Council Chamber,
Melbourne, 18th December, 1957.

RESIGNATIONS.

HIS Excellency the Governor of the State of Victoria, by and with the advice of the Executive Council thereof, has, by Orders made on the 10th day of December, 1957, accepted the resignations of the persons named hereunder of the offices mentioned, viz.:—

LAW DEPARTMENT.

JOHN JAMES ROBERTSON, from the Commission of the Peace for the Northern Bailiwick of the State of Victoria.

WILLIAM KEVIN FREWEN, as a Commissioner for taking Declarations and Affidavits, pursuant to the provisions of the *Evidence Act 1928*.

A. MAHLSTEDT,

Clerk of the Executive Council.

At the Executive Council Chamber,
Melbourne, 10th December, 1957.

DEPARTMENT OF PUBLIC WORKS.

At the Executive Council Chamber, Melbourne, the tenth day of December, 1957.

PRESENT:

His Excellency the Governor of Victoria.
Sir Thomas Maltby | Mr. Reid.

ALTERATION OF HOUR FOR CLOSING POLL AT MUNICIPAL ELECTIONS FOR SHIRE OF CORIO.

HIS Excellency the Governor of the State of Victoria, by and with the advice of the Executive Council thereof, and in pursuance of the powers conferred by section 134 of the *Local Government Act 1946*, doth by this Order, in compliance with the prayer of a petition presented by the Council of the Shire of Corio, declare that the hour for closing the poll at municipal elections for the said shire shall be Eight o'clock in the afternoon.

And the Honorable Sir Thomas Karran Maltby, Her Majesty's Commissioner of Public Works, shall give the necessary directions herein accordingly.

A. MAHLSTEDT,
Clerk of the Executive Council.

DEPARTMENT OF CROWN LANDS AND SURVEY.

At the Executive Council Chamber, Melbourne, the tenth day of December, 1957.

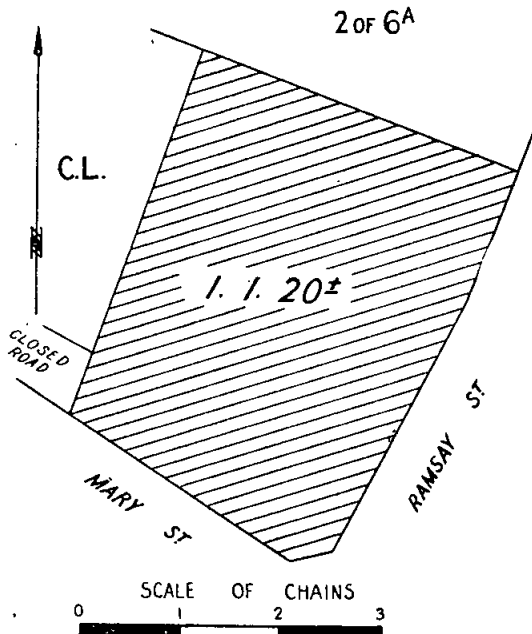
PRESENT:

His Excellency the Governor of Victoria.
Sir Thomas Maltby | Mr. Reid.

LANDS TEMPORARILY RESERVED AS SITES.

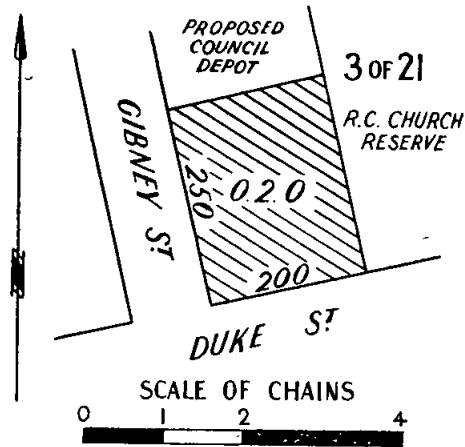
HIS Excellency the Governor of the State of Victoria, by and with the advice of the Executive Council thereof, doth hereby, in pursuance of the provisions of the *Land Act 1928*, reserve, temporarily, and also except from occupation for mining purposes under any miner's right, the lands hereinafter described:—

ROCHESTER.—Site for Public Recreation, 1 acre 1 rood 20 perches, more or less, Township of Rochester, Parish of Rochester West, County of Bendigo, as indicated by hachure on plan hereunder.—(R.32⁽²⁾) (Rs.2207).



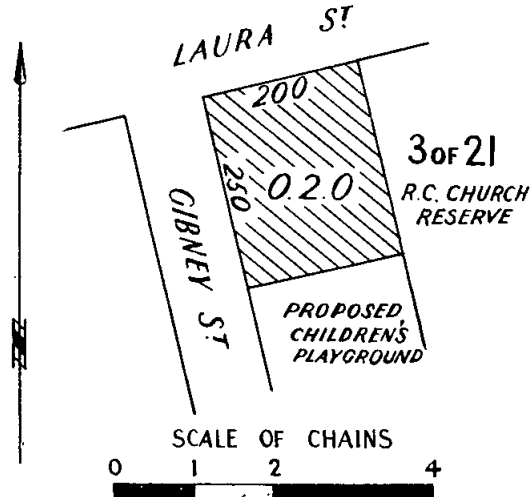
Subject to Survey

MAFFRA.—Site for a Children's Playground, 2 roods, Township of Maffra, Parish of Maffra, County of Tanjil, as indicated by hachure on plan hereunder.—(Rs.2000) (M.89⁽⁴⁾).



Subject to Survey

MAFFRA.—Site for a Municipal Depot, 2 roods, Township of Maffra, Parish of Maffra, County of Tanjil, as indicated by hachure on plan hereunder.—(Rs.7681) (M.89⁽⁴⁾).



Subject to Survey

And the Honorable Keith Hector Turnbull, Her Majesty's Commissioner of Crown Lands and Survey for the State of Victoria, shall give the necessary directions herein accordingly.

A. MAHLSTEDT,
Clerk of the Executive Council.

DEPARTMENT OF CROWN LANDS AND SURVEY.

At the Executive Council Chamber, Melbourne, the tenth day of December, 1957.

PRESENT:

His Excellency the Governor of Victoria.
Sir Thomas Maltby | Mr. Reid.

REVOCATION OF TEMPORARY RESERVATION OF LAND BY ORDER IN COUNCIL.

HIS Excellency the Governor of the State of Victoria, by and with the advice of the Executive Council thereof, doth hereby, in pursuance of the provisions of

the *Land Act 1928*, revoke the temporary reservation of land by Order in Council hereinafter referred to, viz.:

OMEO.—Order in Council of 1st February, 1864, of 6 acres 2 roods 16 perches of land in the Township of Omeo as a site for Public Buildings, so far only as regards the portion thereof comprised within the boundaries published in the *Government Gazette* of 13th November, 1957, and containing 6 acres 12 perches.—(Rs.7387.)

And the Honorable Keith Hector Turnbull, Her Majesty's Commissioner of Crown Lands and Survey for the State of Victoria, shall give the necessary directions herein accordingly.

A. MAHLSTEDT,
Clerk of the Executive Council.

DEPARTMENT OF CROWN LANDS AND SURVEY.

At the Executive Council Chamber, Melbourne, the tenth day of December, 1957.

PRESENT:

His Excellency the Governor of Victoria.
Sir Thomas Maltby | Mr. Reid.

UNUSED ROAD CLOSED.

HIS Excellency the Governor of the State of Victoria, by and with the advice of the Executive Council thereof, doth hereby direct that, in pursuance of the provisions of section 304 of the *Land Act 1928*, the unused road referred to hereunder be closed, viz.:

Parish of Korkuperrimul, County of Bourke, being the road between allotment 13, section 16, and allotments 14, 15, section 16.—(K.69^(s)) (Misc. 2977).

And the Honorable Keith Hector Turnbull, Her Majesty's Commissioner of Crown Lands and Survey for the State of Victoria, shall give the necessary directions herein accordingly.

A. MAHLSTEDT,
Clerk of the Executive Council.

SOIL CONSERVATION AND LAND UTILIZATION ACTS.

At the Executive Council Chamber, Melbourne, the tenth day of December, 1957.

PRESENT:

His Excellency the Governor of Victoria.
Sir Thomas Maltby | Mr. Reid.

DISTRICT ADVISORY COMMITTEE.—UPPER GOULBURN SOIL CONSERVATION DISTRICT.

IN pursuance of the powers conferred by the Soil Conservation and Land Utilization Acts, His Excellency the Governor of the State of Victoria, by and with the advice of the Executive Council thereof doth hereby appoint the following persons to be members of the District Advisory Committee of the Upper Goulburn Soil Conservation District, in accordance with the provisions of section 15 of the *Soil Conservation and Land Utilization Act 1947*, for a term of three years:—

ALAN WORRALL JONES, being a person elected to represent grazing, agricultural and other relevant interests in the district.

PROSPER ALBERT REID, being a person elected to represent grazing, agricultural and other relevant interests in the district.

JAMES TEHAN, being a person elected to represent grazing, agricultural and other relevant interests in the district.

KENNETH WEBB WARE, being a person elected to represent grazing, agricultural and other relevant interests in the district.

ADRIAN HERBERT BEETHAM, being the person representing the Department of State Forests.

GEOFFREY WILLIAM HEXTER, being the person representing the Department of Agriculture.

COLIN FLETCHER PAUL, being the person representing the Soil Conservation Authority.

And the Honorable Henry Edward Bolte, Her Majesty's Minister for Conservation in the State of Victoria, shall give the necessary directions herein accordingly.

A. MAHLSTEDT,
Clerk of the Executive Council.

No. 269.—11759/57.—3

COUNTRY ROADS BOARD.

At the Executive Council Chamber, Melbourne, the tenth day of December, 1957.

PRESENT:

His Excellency the Governor of Victoria.
Sir Thomas Maltby | Mr. Reid.

ORDER APPROVING OF WIDENING AN EXISTING MAIN ROAD IN THE SHIRE OF UPPER YARRA.

WHEREAS the Country Roads Board constituted under the *Country Roads Act 1928* (No. 3662) has represented to His Excellency the Governor in Council that it appears to it desirable that the deviation hereinafter referred to from the existing Warburton-road in the Shire of Upper Yarra (declared to be a main road under the said Act which declaration was confirmed by the Order in Council published in the *Government Gazette* of the 5th November, 1913, on page 4812) should be widened by the said Board: And whereas the said Board in accordance with the requirements of section 19 of the said cited Act, as amended by the *Country Roads Act 1956* (No. 5978), has caused to be prepared a map plan and estimate showing the points between which and on and through what land the said widening is proposed to be made and the cost of acquiring the land: And whereas on an inspection of the said map and plan and a consideration of the said estimate His Excellency the Governor in Council is satisfied that there are funds legally available for acquiring the land: Now therefore be it known by this present Order that His Excellency the Governor of the State of Victoria with the advice of the Executive Council thereof doth hereby approve of the said road being widened, that is to say:—

All that piece of land in the Parish of Woori Yallock, the boundaries of which are as follow:—Commencing at a point on the northern boundary of allotment 53 of the said parish, distant 248 deg. 50 min. 32.7 links and 311 deg. 9 min. 493.8 links from the north-eastern angle of the said allotment; thence by lines bearing respectively 300 deg. 4½ min. 104.4 links, 311 deg. 9 min. 475.1 links, 292 deg. 10½ min. 210.1 links, 242 deg. 43 min. 29.5 links, 13 deg. 16 min. 22.7 links, 292 deg. 10½ min. 101.2 links, 193 deg. 16 min. 22.7 links, 329 deg. 2 min. 32.5 links, 284 deg. 48 min. 907.7 links, 230 deg. 36½ min. 225.9 links, 269 deg. 49 min. 164 links, 181 deg. 0 min. 22.7 links, 271 deg. 0 min. 33 links, 260 deg. 10 min. 115.6 links, 70 deg. 58 min. 156 links, 90 deg. 50 min. 248.5 links, 103 deg. 34 min. 185.9 links, 105 deg. 42 min. 528.6 links, 104 deg. 21 min. 478.2 links, 117 deg. 45 min. 294.8 links and 131 deg. 9 min. 505.7 links to the point of commencement.

Also all those pieces of land in the Parish of Warburton, the boundaries of which are as follow:—

- (a) Commencing at the south-western angle of allotment 55, section A, Township of Warburton West, in the said parish; thence by lines bearing respectively 257 deg. 7½ min. 25 links, 69 deg. 36½ min. 194.2 links, 53 deg. 35 min. 256.2 links, 227 deg. 57½ min. 262.2 links and 257 deg. 7½ min. 173.5 links to the point of commencement.
- (b) Commencing at the southern angle of allotment 51, section A, Township of Warburton West, in the said parish; thence by lines bearing respectively 237 deg. 25½ min. 73.7 links, 52 deg. 50½ min. 186 links, 61 deg. 30½ min. 208.8 links and 237 deg. 25½ min. 320 links to the point of commencement.
- (c) Commencing at the north-eastern angle of allotment 242 of the said parish; thence by lines bearing respectively 79 deg. 31½ min. 491 links, 56 deg. 28½ min. 1,166.5 links, 234 deg. 34½ min. 215.2 links, 172 deg. 44½ min. 30.3 links, 293 deg. 39½ min. 31.1 links, 234 deg. 34½ min. 266.3 links, 236 deg. 28½ min. 305 links, 239 deg. 15½ min. 350.4 links, 257 deg. 58½ min. 550.4 links, 243 deg. 29 min. 477.5 links, 235 deg. 8½ min. 208.1 links, 41 deg. 17½ min. 130 links, 57 deg. 26½ min. 405 links and 79 deg. 31½ min. 230 links to the point of commencement.
- (d) Commencing at the south-western angle of allotment 44, Township of Warburton West, in the said parish; thence by lines bearing respectively 259 deg. 31½ min. 220.1 links, 68 deg. 14 min. 92.9 links, 23 deg. 7 min. 32 links, 157 deg. 59½ min. 22.7 links, 68 deg. 14 min. 100 links, 337 deg. 59½ min. 22.7 links, 113 deg. 7 min. 32.2 links, 68 deg. 14 min. 186.5 links and 236 deg. 28½ min. 213.5 links to the point of commencement.

- (e) Commencing at the south-western angle of allotment 39, section A, Township of Warburton West, in the said parish; thence by lines bearing respectively 53 deg. 52 min. 328.7 links, 40 deg. 31 min. 393.9 links, 214 deg. 38½ min. 331.2 links and 236 deg. 28½ min. 399.7 links to the point of commencement.
- (f) Commencing at the western angle of allotment 241 of the said parish; thence by lines bearing respectively 34 deg. 38½ min. 4,100.5 links, 34 deg. 35 min. 725 links, 34 deg. 39 min. 1,528.4 links, 352 deg. 13 min. 2,082.1 links, 165 deg. 25 min. 154 links, 172 deg. 13 min. 1,937.1 links, 214 deg. 39 min. 1,279.3 links, 144 deg. 24 min. 51.1 links, 254 deg. 9 min. 75.7 links, 214 deg. 39 min. 158.4 links, 214 deg. 35 min. 747 links, 213 deg. 59½ min. 800 links, 214 deg. 38½ min. 777.3 links, 169 deg. 38½ min. 32.1 links, 304 deg. 38½ min. 22.7 links, 219 deg. 50½ min. 100.4 links, 124 deg. 38½ min. 22.7 links, 259 deg. 38½ min. 32.1 links, 214 deg. 38½ min. 1,794.5 links, 169 deg. 38½ min. 32.1 links, 304 deg. 38½ min. 22.7 links, 214 deg. 38½ min. 75.8 links, 124 deg. 38½ min. 22.7 links, 259 deg. 38½ min. 32.1 links, 214 deg. 38½ min. 111.4 links, 217 deg. 36½ min. 328.5 links, 171 deg. 7 min. 31.3 links and 304 deg. 38½ min. 22.7 links to the point of commencement—

which said pieces of land are particularly delineated and shown coloured red, yellow, and blue on survey plans numbered 6628, 6629, 6630, and 6631, lodged in the office of the Country Roads Board.

And the Honorable Sir Thomas Karran Maltby, Her Majesty's Commissioner of Public Works for the State of Victoria, shall give the necessary directions herein accordingly.

A. MAHLSTEDT,
Clerk of the Executive Council.

COUNTRY ROADS BOARD.

At the Executive Council Chamber, Melbourne, the tenth day of December, 1957.

PRESENT:

His Excellency the Governor of Victoria.
Sir Thomas Maltby | Mr. Reid.

DECLARATION OF A NEW ROAD IN THE SHIRE OF BELLARINE.

WHEREAS by section 4 of the *Country Roads Act 1936* (No. 4458) incorporating section 21 of the *Country Roads Act 1928* (No. 3662) it is amongst other things enacted that when the Country Roads Board under the provisions of the Country Roads Acts has taken the land necessary for constructing a road or deviation it shall as soon as it thinks such road or deviation is fit to be used as a public highway by Resolution declare the road or deviation to be a road or part thereof and that upon publication in the *Government Gazette* of the Order of the Governor in Council confirming such Resolution such road or deviation shall thereupon be a road or part thereof within the meaning of the said Acts: And whereas the said Board has by Resolution declared the road on the land described in the Schedule to such Resolution to be part of a road: Now therefore His Excellency the Governor of the State of Victoria by and with the advice of the Executive Council thereof doth hereby confirm the said Resolution.

Resolution for Declaration of a New Road under the Country Roads Acts.

Whereas the land the site of the road the course of which is below set out was taken by the Board under the provisions of the Country Roads Acts 1928 and 1936 for the purpose of constructing such new road which new road has now been laid out and formed on the same: And whereas the said Board (being the Country Roads Board incorporated under the said first cited Act) thinks that the road aforesaid is fit to be used as part of a public highway such Board at a meeting now holden acting under the authority conferred upon it by section 4 of the *Country Roads Act 1936* (No. 4458) and section 21 of the *Country Roads Act 1928* doth by this Resolution hereby declare the said new road the course of which is described in the Schedule hereto with the commencing and terminating points thereof respectively specified to be part of the road within the meaning and for the purposes of the Country Roads Acts.

SCHEDULE.

Shire of Bellarine.

Point Lonsdale-Ocean Grove-road.—All that piece of land in the Parish of Bellarine, the boundaries of which are as follow:—

Commencing at a point on the southern boundary of allotment 6, section 18³ of the said parish distant 90 deg. 0 min. 644.3 links from the south-western angle of the said allotment; thence by lines bearing respectively 78 deg. 15 min. 359.2 links, 65 deg. 40 min. 445.7 links, 236 deg. 30 min. 465.3 links, and 270 deg. 0 min. 369.8 links to the point of commencement.

Also, all those pieces of land in the Parish of Paywit, the boundaries of which are as follow:—

- (a) Commencing at the north-western angle of allotment 23, section 3, of the said parish; thence by lines bearing respectively 107 deg. 21 min. 490 links, 268 deg. 56 min. 542 links, and 25 deg. 25 min. 172.9 links to the point of commencement.
- (b) Commencing at the south-eastern angle of allotment C, section 3, of the said parish; thence by lines bearing respectively 287 deg. 27½ min. 553.7 links, 99 deg. 15 min. 249 links, 89 deg. 5 min. 343.3 links, and 204 deg. 48 min. 145 links to the point of commencement.
- (c) Commencing at the southern angle of the north-western portion of allotment 18, section 3, of the said parish; thence by lines bearing respectively 24 deg. 48 min. 215.8 links, 69 deg. 16 min. 424.2 links, and 234 deg. 37 min. 597.6 links to the point of commencement.
- (d) Commencing at a point on the northern boundary of the southern portion of allotment 16, section 3, of the said parish distant 54 deg. 37 min. 273.3 links from the north-western angle of the said southern portion; thence by lines bearing respectively 54 deg. 37 min. 368.2 links, 89 deg. 34 min. 339.5 links, and 251 deg. 22 min. 675.1 links to the point of commencement.
- (e) Commencing at a point on the northern boundary of allotment 14, section 3, of the said parish distant 297 deg. 24 min. 1,865.5 links from the north-eastern angle of the said allotment; thence by lines bearing respectively 282 deg. 42 min. 586.5 links, 89 deg. 34 min. 318.8 links, and 117 deg. 24 min. 285.4 links to the point of commencement—

which said pieces of land are particularly delineated and shown coloured red on survey plan numbered 5786, lodged in the office of the Country Roads Board.

The common seal of the Country Roads Board was hereto affixed, at Carlton, this second day of December, One thousand nine hundred and fifty-seven, in the presence of—

(SEAL) D. V. DARWIN, Chairman.
W. H. NEVILLE, Member.
R. E. V. DONALDSON, Secretary.

And the Honorable Sir Thomas Karran Maltby, Her Majesty's Commissioner of Public Works for the State of Victoria, shall give the necessary directions herein accordingly.

A. MAHLSTEDT,
Clerk of the Executive Council.

COUNTRY ROADS BOARD.

At the Executive Council Chamber, Melbourne, the tenth day of December, 1957.

PRESENT:

His Excellency the Governor of Victoria.
Sir Thomas Maltby | Mr. Reid.

DECLARATION OF THE WIDENING OF THE GLENROWAN-MOYHU ROAD IN THE SHIRE OF OXLEY.

WHEREAS by section 21 of the *Country Roads Act 1928* (No. 3662) as amended by the *Country Roads Act 1956* (No. 5978) it is amongst other things enacted that when the Country Roads Board under the provisions of the Country Roads Act has taken the land necessary for constructing the road or widening it shall as soon as it thinks such road or deviation or widening is fit to be used as a public highway by Resolution

declare the road or deviation or widening to be a main road or part thereof and that upon publication in the *Government Gazette* of the Order of the Governor in Council confirming such Resolution such road or deviation or widening shall thereupon be a main road or a part thereof within the meaning of the said Act: And whereas the said Board has by Resolution declared the road on the land described in the Schedule to such Resolution to be part of a main road: Now therefore His Excellency the Governor of the State of Victoria by and with the advice of the Executive Council thereof doth hereby confirm the said Resolution.

Resolution for Declaration of the Widening of a Main Road under the Country Roads Act.

Whereas the land the site of the road the course of which is below set out was taken by the Board under the provisions of the Country Roads Act for the purpose of widening the main road aforesaid which widening has now been laid out and formed on the same: And whereas the said Board (being the Country Roads Board incorporated under the said Acts) thinks that the widening aforesaid is fit to be used as part of a public highway such Board at a meeting now holden doth by this Resolution hereby declare the same as described in the Schedule hereto with the commencing and terminating points thereof respectively specified to be part of the main road within the meaning and for the purposes of the Country Roads Acts.

SCHEDULE.

Shire of Oxley.

14. *Glenrowan-Moyhu road* (12914).—All that piece of land in the Parish of Glenrowen, the boundaries of which are as follow:—Commencing at a point on the south-western boundary of allotment 110A of the said parish, distant 116 deg. 31 min. 2,094.3 links from the western angle of the said allotment; thence by lines bearing respectively 330 deg. 38 min. 321.8 links, 138 deg. 3 min. 492 links, and 296 deg. 31 min. 191.5 links to the point of commencement—which said piece of land is particularly delineated and shown coloured red on survey plan numbered 6317, lodged in the office of the Country Roads Board.

The common seal of the Country Roads Board was hereto affixed at Carlton this second day of December, One thousand nine hundred and fifty-seven, in the presence of—

(SEAL) D. V. DARWIN, Chairman.
W. H. NEVILLE, Member.
R. E. V. DONALDSON, Secretary.

And the Honorable Sir Thomas Karran Maltby, Her Majesty's Commissioner of Public Works for the State of Victoria, shall give the necessary directions herein accordingly.

A. MAHLSTEDT,
Clerk of the Executive Council.

COUNTRY ROADS BOARD.

At the Executive Council Chamber, Melbourne, the tenth day of December, 1957.

PRESENT:

His Excellency the Governor of Victoria,
Sir Thomas Maltby | Mr. Reid.

ORDER APPROVING OF WIDENING AN EXISTING MAIN ROAD IN THE SHIRE OF WARRAGUL.

WHEREAS the Country Roads Board constituted under the *Country Roads Act* 1928 (No. 3662) has represented to His Excellency the Governor in Council that it appears to it desirable that the existing Darnum-Allambee road in the Shire of Warragul (declared to be a main road under the said Act which declaration was confirmed by the Order in Council published in the *Government Gazette* of the 26th May, 1915, on page 1866) should be widened by the said Board: And whereas the said Board in accordance with the requirements of section 19 of the said cited Act as amended by the *Country Roads Act* 1956 (No. 5978) has caused to be prepared a map plan and estimate showing the points between which and on and through what land the said widening is proposed to be made and the cost of acquiring the land: And whereas on an inspection of the said map and plan and a consideration of the said estimate His Excellency the Governor in Council is satisfied that there are funds

legally available for acquiring the land: Now therefore be it known by this present Order that His Excellency the Governor of the State of Victoria with the advice of the Executive Council thereof doth hereby approve of the said road being widened, that is to say:—

All those pieces of land in the Parish of Darnum, the boundaries of which are as follow:—

- (a) Commencing at a point on the western boundary of allotment 7, section 15, of the said parish distant 9 deg. 20 min. 62.7 links from the south-western angle of the said allotment; thence by lines bearing respectively 9 deg. 20 min. 50 links, 64 deg. 35 min. 133 links, 80 deg. 20 min. 191.1 links and 246 deg. 22 min. 345.6 links to the point of commencement.
- (b) Commencing at the south-eastern angle of lot 3 on plan of subdivision numbered 29411, lodged in the Office of Titles, and being part of allotment 7, section 15, of the said parish; thence by lines bearing respectively 241 deg. 18 min. 112 links, 34 deg. 34 min. 186.4 links and 184 deg. 20 min. 100 links to the point of commencement.

Also all that piece of land in the Parish of Warragul, the boundaries of which are as follow:—Commencing at the north-eastern angle of allotment 26 of the said Parish; thence by lines bearing respectively 189 deg. 18 min. 188.4 links, 356 deg. 6 min. 128.4 links and 34 deg. 7 min. 69.9 links to the point of commencement—which said pieces of land are particularly delineated and shown coloured red on survey plans numbered 6647 and 6648, lodged in the office of the Country Roads Board.

And the Honorable Sir Thomas Karran Maltby, Her Majesty's Commissioner of Public Works for the State of Victoria, shall give the necessary directions herein accordingly.

A. MAHLSTEDT,
Clerk of the Executive Council.

COUNTRY ROADS BOARD.

At the Executive Council Chamber, Melbourne, the tenth day of December, 1957.

PRESENT:

His Excellency the Governor of Victoria,
Sir Thomas Maltby | Mr. Reid.

DECLARATION OF THE WIDENING OF THE MARYBOROUGH-BALLARAT ROAD IN SHIRE OF BALLARAT.

WHEREAS by section 21 of the *Country Roads Act* 1928 (No. 3662) as amended by the *Country Roads Act* 1956 (No. 5978) it is amongst other things enacted that when the Country Roads Board under the provisions of the Country Roads Act has taken the land necessary for constructing the road or deviation or widening it shall as soon as it thinks such road or deviation or widening is fit to be used as a public highway by Resolution declare the road or deviation or widening to be a main road or part thereof and that upon publication in the *Government Gazette* of the Order of the Governor in Council confirming such Resolution such road or deviation or widening shall thereupon be a main road or a part thereof within the meaning of the said Act: And whereas the said Board has by Resolution declared the road on the land described in the Schedule to such Resolution to be part of a main road: Now therefore His Excellency the Governor of the State of Victoria by and with the advice of the Executive Council thereof doth hereby confirm the said Resolution.

Resolution for Declaration of the Widening of a Main Road under the Country Roads Act.

Whereas the land the site of the road the course of which is below set out was taken by the Board under the provisions of the Country Roads Act for the purpose of widening the main road aforesaid which widening has now been laid out and formed on the same: And whereas the said Board (being the Country Roads Board incorporated under the said Acts) thinks that the widening aforesaid is fit to be used as part of a public highway such Board at a meeting now holden doth by this Resolution hereby declare the same as described in the Schedule hereto with the commencing and terminating points thereof respectively specified to be part of the main road within the meaning and for the purposes of the Country Roads Acts.

SCHEDULE.

Shire of Ballarat.

2. *Maryborough-Ballararat road* (1202).—All that piece of land in the Parish of Ascot, the boundaries of which are as follow:—Commencing at a point on the western boundary of portion 29 of the said parish distant 180 deg. 0 min. 1,517 links from the north-western angle of the said portion; thence by lines bearing respectively 169 deg. 31 min. 434.7 links, 328 deg. 11½ min. 150 links, and 360 deg. 0 min. 300 links to the point of commencement —which said piece of land is particularly delineated and shown coloured red and blue on survey plan numbered 6044, lodged in the office of the Country Roads Board.

The common seal of the Country Roads Board was hereto affixed, at Carlton, this second day of December, One thousand nine hundred and fifty-seven, in the presence of—

(SEAL) D. V. DARWIN, Chairman.
W. H. NEVILLE, Member.
R. E. V. DONALDSON, Secretary.

And the Honorable Sir Thomas Karran Maltby, Her Majesty's Commissioner of Public Works for the State of Victoria, shall give the necessary directions herein accordingly.

A. MAHLSTEDT,
Clerk of the Executive Council.

COUNTRY ROADS BOARD.

At the Executive Council Chamber, Melbourne, the tenth day of December, 1957.

PRESENT:

His Excellency the Governor of Victoria.
Sir Thomas Maltby | Mr. Reid.

DECLARATION OF THE WIDENING OF THE NORTH-WESTERN HIGHWAY IN THE SHIRE OF BALLARAT.

WHEREAS by section 21 of the *Country Roads Act* 1928 (No. 3662) as amended by the *Country Roads Act* 1956 (No. 5978) it is amongst other things enacted that when the Country Roads Board under the provisions of the Country Roads Act has taken the land necessary for constructing the highway or deviation or widening it shall as soon as it thinks such highway or deviation or widening is fit to be used as a public highway by Resolution declare the highway or deviation or widening to be a State highway or part thereof and that upon publication in the *Government Gazette* of the Order of the Governor in Council confirming such Resolution such highway or deviation or widening shall thereupon be a State highway or a part thereof within the meaning of the said Act: And whereas the said Board has by Resolution declared the highway on the land described in the Schedule to such Resolution to be part of a State highway: Now therefore His Excellency the Governor of the State of Victoria by and with the advice of the Executive Council thereof doth hereby confirm the said Resolution.

Resolution for Declaration of the Widening of a State Highway under the Country Roads Act.

Whereas the land the site of the highway the course of which is below set out was taken by the Board under the provisions of the Country Roads Act for the purpose of widening the State highway aforesaid which widening has now been laid out and formed on the same: And whereas the said Board (being the Country Roads Board incorporated under the said Acts) thinks that the widening aforesaid is fit to be used as part of a public highway such Board at a meeting now holden doth by this Resolution hereby declare the same as described in the Schedule hereto with the commencing and terminating points thereof respectively specified to be part of the State highway within the meaning and for the purposes of the Country Roads Acts.

SCHEDULE.

Shire of Ballarat.

(20) *North-western highway*.—All those pieces of land in the Parish of Ballarat, the boundaries of which are as follow:—

(a) Commencing at the south-western angle of allotment 10, section C, of the said parish; thence by lines bearing respectively 0 deg. 12 min.

81 ft. 9 in., 137 deg. 10½ min. 111 ft. 9 in., and 270 deg. 9 min. 76 ft. 2½ in. to the point of commencement.

(b) Commencing at the north-western angle of allotment 3, section C, of the said parish; thence by lines bearing respectively 90 deg. 9 min. 30 feet, 225 deg. 10 min. 42 ft. 5½ in., and 0 deg. 12 min. 30 feet to the point of commencement—

which said pieces of land are particularly delineated and shown coloured red on survey plan numbered 6050, lodged in the office of the Country Roads Board.

The common seal of the Country Roads Board was hereto affixed, at Carlton, this second day of December, One thousand nine hundred and fifty-seven, in the presence of—

(SEAL) D. V. DARWIN, Chairman.
W. H. NEVILLE, Member.
R. E. V. DONALDSON, Secretary.

And the Honorable Sir Thomas Karran Maltby, Her Majesty's Commissioner of Public Works for the State of Victoria, shall give the necessary directions herein accordingly.

A. MAHLSTEDT,
Clerk of the Executive Council.

COUNTRY ROADS BOARD.

At the Executive Council Chamber, Melbourne, the tenth day of December, 1957.

PRESENT:

His Excellency the Governor of Victoria.
Sir Thomas Maltby | Mr. Reid.

ORDER APPROVING OF WIDENING AN EXISTING MAIN ROAD IN THE SHIRE OF OXLEY.

WHEREAS the Country Roads Board constituted under the *Country Roads Act* 1928 (No. 3662) has represented to His Excellency the Governor in Council that it appears to it desirable that the existing Wangaratta-Whitfield road in the Shire of Oxley (declared to be a main road under the said Act which declaration was confirmed by the Order in Council published in the *Government Gazette* of the 5th October, 1932 on page 2256 as amended in the *Government Gazette* of the 27th December, 1936, on page 3359) should be widened by the said Board: And whereas the said Board in accordance with the requirements of section 19 of the said cited Act as amended by the *Country Roads Act* 1956 (No. 5978) has caused to be prepared a map plan and estimate showing the points between which and on and through what land the said widening is proposed to be made and the cost of acquiring the land: And whereas on an inspection of the said map and plan and a consideration of the said estimate, His Excellency the Governor in Council is satisfied that there are funds legally available for acquiring the land: Now therefore be it known by this present Order that His Excellency the Governor of the State of Victoria with the advice of the Executive Council thereof doth hereby approve of the said road being widened, that is to say:—

All those pieces of land in the Parish of Myrree, the boundaries of which are as follow:—

(a) Commencing at the south-eastern angle of allotment 1, section A of the said parish; thence by lines bearing respectively 226 deg. 22 min. 385.4 links 18 deg. 8 min. 680 links and 169 deg. 58 min. 386 links to the point of commencement.

(b) Commencing at a point on the north-western boundary of allotment 2, section A of the said parish distant 226 deg. 22 min. 2,207.9 links from the northern angle of the said allotment; thence by lines bearing respectively 196 deg. 21 min. 747 links, 353 deg. 14 min. 401 links, 9 deg. 30 min. 88.5 links and 46 deg. 22 min. 335.6 links to the point of commencement—

which said pieces of land are particularly delineated and shown coloured red on survey plan numbered 6714, lodged in the office of the Country Roads Board.

And the Honorable Sir Thomas Karran Maltby, Her Majesty's Commissioner of Public Works for the State of Victoria, shall give the necessary directions herein accordingly.

A. MAHLSTEDT,
Clerk of the Executive Council.

PATRIOTIC FUNDS ACTS.

At the Executive Council Chamber, Melbourne, the tenth day of December, 1957.

PRESENT:

His Excellency the Governor of Victoria.
Sir Thomas Maltby | Mr. Reid.

APPOINTMENT OF MEMBERS OF THE PATRIOTIC FUNDS COUNCIL OF VICTORIA.

IN pursuance of the provisions of the *Patriotic Funds Act 1939* (No. 4717), His Excellency the Governor of the State of Victoria, by and with the advice of the Executive Council thereof, doth by this Order—

(1) Appoint the under-mentioned persons to be members of the Patriotic Funds Council of Victoria for a period of one year as from and including the 22nd day of December, 1957:—

The Right Honorable the Lord Mayor of Melbourne for the time being.

The Honorable LESLIE GEORGE NORMAN, being a representative nominated by the Chairman of the Australian Red Cross Society (Victorian Division) for the time being.

The Honorable Sir ARCHIE MICHAELIS.
Sir GEORGE WILLIAM FREDRICK HOLLAND, C.B.E., M.M.
Sir WILLIAM JOHN JUNGWIRTH, C.M.G.
OSWALD GAWLER, F.I.A.
DR. JOHN HENRY LINDELL, M.D., M.S.
ROY WARWICK NEVILLE.
WILLIAM ANDREWS FERRIN, O.B.E.
EDWARD CHARLES RIGBY, C.B.E.
ROBERT FITZROY SANDERSON, C.B.E.
LEWIS GRANT WILSON.
FRANCIS JAMES ERIC GYNGELL.
MATTHEW HARRISON, M.B.E., J.P.

(2) Appoint EDWARD CHARLES RIGBY, C.B.E., to be Chairman of the said Council, and Sir GEORGE WILLIAM FREDRICK HOLLAND, C.B.E., M.M., to be Vice-Chairman of the said Council.

And the Honorable Henry Edward Bolte, Her Majesty's Premier for the State of Victoria, shall give the necessary directions herein accordingly.

A. MAHLSTEDT,
Clerk of the Executive Council.

STATE ELECTRICITY COMMISSION ACTS.

At the Executive Council Chamber, Melbourne, the eighteenth day of December, 1957.

PRESENT:

His Excellency the Governor of Victoria.

| | |
|-------------------|----------------|
| Mr. Bolte | Mr. Rylah |
| Sir Thomas Maltby | Mr. Cameron |
| Mr. Mibus | Mr. Bloomfield |
| Mr. Petty | Mr. Turnbull |
| Mr. Reid | Mr. McArthur |
| Mr. Porter | Mr. Fraser. |

RESTRICTIONS ON ELECTRICAL APPARATUS REGULATIONS.

PURSUANT to the powers in that behalf conferred by section 27 (f) of the *State Electricity Commission Act 1928*, His Excellency the Governor of the State of Victoria, acting by and with the advice of the Executive Council thereof, and on the recommendation of the State Electricity Commission of Victoria, doth hereby make the following Regulations for or with respect to prescribing matters necessary or convenient to be prescribed so as to secure the safe, economical, and effective supply of electricity throughout Victoria, that is to say:—

1. These Regulations shall be read as forming part of the Regulations cited as the Restrictions on Electrical Apparatus Regulations made on the 22nd day of June, 1949, and published in the *Government Gazette* No. 536 of the 22nd June, 1949, page 3556, as amended by Regulations made on the 16th day of September, 1952, and published in the *Government Gazette* No. 810 of the 17th September, 1952, page 5382, and by Regulations made on the 7th day of December, 1954, and published in the *Government Gazette* No. 1148 of the 8th December, 1954, page 8059, and by Regulations made the 18th December, 1956, published in the *Government Gazette* of 19th December, 1956, page 6943.

2. These Regulations shall come into operation on the day on which they are published in the *Government Gazette*.

3. Regulation 8 of the said Regulations, amended as aforesaid, is hereby amended by substituting the words and date "the 31st day of December, 1958," for the words and date therein specified "the 31st day of December, 1957."

And the Honorable George Oswald Reid, Her Majesty's Minister of Electrical Undertakings for the State of Victoria, shall give the necessary directions herein accordingly.

A. MAHLSTEDT,
Clerk of the Executive Council.

MOTOR CAR ACTS.

At the Executive Council Chamber, Melbourne, the
eighteenth day of December, 1957.

PRESENT:

| | |
|--|----------------|
| His Excellency the Governor of Victoria. | |
| Mr. Bolte | Mr. Rylah |
| Sir Thomas Maltby | Mr. Cameron |
| Mr. Mibus | Mr. Bloomfield |
| Mr. Petty | Mr. Turnbull |
| Mr. Reid | Mr. McArthur |
| Mr. Porter | Mr. Fraser. |

REGULATIONS.—AMENDMENT No. 10.

IN pursuance of the powers conferred by the Motor Car Acts and all other powers him thereunto enabling, His Excellency the Governor of the State of Victoria, in the Commonwealth of Australia, by and with the advice of the Executive Council of the said State, doth hereby further amend the Motor Car Regulations 1952 as follows (that is to say):—

After Regulation 7, insert the following Regulation:—

“7A. Where in relation to an application for the registration or renewal of registration of a motor car a statutory declaration is lodged with the Chief Commissioner of Police to the effect that the motor car is used or intended to be used solely for interstate trade commerce or intercourse the Chief Commissioner shall direct that no fee be charged for the registration or renewal of registration of the motor car, and such registration or renewal of registration shall be made accordingly.”

And the Honorable Arthur Gordon Rylah, Her Majesty's Chief Secretary for the State of Victoria, shall give the necessary directions herein accordingly.

A. MAHLSTEDT,
Clerk of the Executive Council.

RULES UNDER THE JUSTICES ACTS.

At the Executive Council Chamber, Melbourne, the
eighteenth day of December, 1957.

PRESENT:

| | |
|--|----------------|
| His Excellency the Governor of Victoria. | |
| Mr. Bolte | Mr. Rylah |
| Sir Thomas Maltby | Mr. Cameron |
| Mr. Mibus | Mr. Bloomfield |
| Mr. Petty | Mr. Turnbull |
| Mr. Reid | Mr. McArthur |
| Mr. Porter | Mr. Fraser. |

PROCESS SERVERS.—MILEAGE FEES.

UNDER and by virtue of the powers and authorities conferred by the *Justices Act 1957* (No. 6082) and the *Acts Interpretation Acts*, His Excellency the Governor of the State of Victoria, by and with the advice of the Executive Council thereof, doth hereby amend the Rules under the *Justices Acts* in the manner following (that is to say):—

In clause 8 (1) (b) of the Scale of Costs and Charges to be paid to Counsel and Solicitors, as between Party and Party, in Ordinary Complaints contained in Part IV. of the *Justices Act Rules 1936* (No. 1) as substituted by Order in Council approved on the 22nd day of February, 1955, the following amendments shall be made—to take effect as from and inclusive of the 13th January, 1958:—

1. After the word “service” where first occurring in clause 8 (1) (b) there shall be inserted the words “by a licensed process server”, and

2. At the end of clause 8 (1) (b) the following new paragraph shall be inserted, viz.:—

“(iii) In addition to the above-mentioned fees an allowance at the rate of One shilling and six pence (1s. 6d.) per mile in respect of any distance travelled, one way, in excess,

of five (5) miles from the nearest Court House to the place of service of the summons or other document.”

And the Honorable Arthur Gordon Rylah, Her Majesty's Attorney-General for the State of Victoria, shall give the necessary directions herein accordingly.

A. MAHLSTEDT,
Clerk of the Executive Council.

SUPREME COURT ACT 1928.—ELEVENTH SCHEDULE.

At the Executive Council Chamber, Melbourne, the
eighteenth day of December, 1957.

PRESENT:

| | |
|--|----------------|
| His Excellency the Governor of Victoria. | |
| Mr. Bolte | Mr. Rylah |
| Sir Thomas Maltby | Mr. Cameron |
| Mr. Mibus | Mr. Bloomfield |
| Mr. Petty | Mr. Turnbull |
| Mr. Reid | Mr. McArthur |
| Mr. Porter | Mr. Fraser. |

COURT FEES, PERCENTAGES, ETC.

UNDER and by virtue of the powers conferred by the provisions of sub-section (3) of section 192 of the *Supreme Court Act 1928*, His Excellency the Governor of the State of Victoria, by and with the advice of the Executive Council thereof, doth hereby rescind the regulations made on the 8th day of October, 1957, amending the “*Supreme Court Office Fees Regulations 1954*” contained in the Eleventh Schedule to the *Supreme Court Act 1928*, and dated the 9th day of March, 1954.

And the Honorable Arthur Gordon Rylah, Her Majesty's Attorney-General for the State of Victoria, shall give the necessary directions herein accordingly.

A. MAHLSTEDT,
Clerk of the Executive Council.

GEELONG WATERWORKS AND SEWERAGE TRUST.

At the Executive Council Chamber, Melbourne, the eighteenth day of December, 1957.

PRESENT:

| | |
|--|----------------|
| His Excellency the Governor of Victoria. | |
| Mr. Bolte | Mr. Rylah |
| Sir Thomas Maltby | Mr. Cameron |
| Mr. Mibus | Mr. Bloomfield |
| Mr. Petty | Mr. Turnbull |
| Mr. Reid | Mr. McArthur |
| Mr. Porter | Mr. Fraser. |

CONSENT TO BORROWING £75,000.

UNDER the powers conferred by the Geelong Waterworks and Sewerage Acts, and all other powers enabling him in that behalf, His Excellency the Governor of the State of Victoria, by and with the advice of the Executive Council of the said State, doth hereby consent to the Geelong Waterworks and Sewerage Trust borrowing at interest, subject to the Geelong Waterworks and Sewerage Acts, the sum of Seventy-five thousand pounds (£75,000) to meet the cost of sewerage works.

And the Honorable Wilfred John Mibus, Her Majesty's Minister of Water Supply for the State of Victoria, shall give the necessary directions herein accordingly.

A. MAHLSTEDT,
Clerk of the Executive Council.

SHIRE OF ARARAT WATERWORKS TRUST.

At the Executive Council Chamber, Melbourne, the eighteenth day of December, 1957.

PRESENT:

| | |
|--|----------------|
| His Excellency the Governor of Victoria. | |
| Mr. Bolte | Mr. Rylah |
| Sir Thomas Maltby | Mr. Cameron |
| Mr. Mibus | Mr. Bloomfield |
| Mr. Petty | Mr. Turnbull |
| Mr. Reid | Mr. McArthur |
| Mr. Porter | Mr. Fraser. |

LIMIT OF BORROWING POWER.

UNDER the powers conferred by the Water Acts and all other powers enabling him in that behalf, His Excellency the Governor of the State of Victoria, by and with the advice of the Executive Council of the said State, doth hereby specify that the amount of money which may be borrowed by the Shire of Ararat Waterworks Trust, pursuant to the Water Act 1952 (No. 5637), shall not exceed in the whole the sum of Fifteen thousand pounds (£15,000).

And the Honorable Wilfred John Mibus, Her Majesty's Minister of Water Supply for the State of Victoria, shall give the necessary directions herein accordingly.

A. MAHLSTEDT,
Clerk of the Executive Council.

SHIRE OF ARARAT WATERWORKS TRUST.

At the Executive Council Chamber, Melbourne, the eighteenth day of December, 1957.

PRESENT:

| | |
|--|----------------|
| His Excellency the Governor of Victoria. | |
| Mr. Bolte | Mr. Rylah |
| Sir Thomas Maltby | Mr. Cameron |
| Mr. Mibus | Mr. Bloomfield |
| Mr. Petty | Mr. Turnbull |
| Mr. Reid | Mr. McArthur |
| Mr. Porter | Mr. Fraser. |

CONSENT TO BORROWING £3,000.

UNDER the powers conferred by the Water Acts and all other powers enabling him in that behalf, His Excellency the Governor of the State of Victoria, by and with the advice of the Executive Council of the said State, doth hereby consent to the Shire of Ararat Waterworks Trust borrowing at interest the sum of Three thousand pounds (£3,000), bearing interest at the rate of 5 10s. per centum per annum, for the construction

of a water supply scheme for the Township of Streatham, as set forth in the detailed statement bearing date the 13th December, 1957.

And the Honorable Wilfred John Mibus, Her Majesty's Minister of Water Supply for the State of Victoria, shall give the necessary directions herein accordingly.

A. MAHLSTEDT,
Clerk of the Executive Council.

LATROBE VALLEY WATER AND SEWERAGE BOARD.

At the Executive Council Chamber, Melbourne, the eighteenth day of December, 1957.

PRESENT:

| | |
|--|----------------|
| His Excellency the Governor of Victoria. | |
| Mr. Bolte | Mr. Rylah |
| Sir Thomas Maltby | Mr. Cameron |
| Mr. Mibus | Mr. Bloomfield |
| Mr. Petty | Mr. Turnbull |
| Mr. Reid | Mr. McArthur |
| Mr. Porter | Mr. Fraser. |

ADDITIONAL LOAN OF £100,000.

UNDER the powers conferred by the Latrobe Valley Water and Sewerage Acts, and all other powers enabling him in that behalf, His Excellency the Governor of the State of Victoria, by and with the advice of the Executive Council of the said State, doth hereby grant an additional loan of One hundred thousand pounds (£100,000) to the Latrobe Valley Water and Sewerage Board for the purpose of constructing sewers, pipe-lines, channels, storages, pumping stations and rising mains, and purchase of land and construction or purchase of works or buildings, as set forth in the detailed statement bearing date the 13th December, 1957, and verified under the seal of the State Rivers and Water Supply Commission.

The loan hereby granted shall be subject to the provisions of the Latrobe Valley Water and Sewerage Acts.

And the Honorable Wilfred John Mibus, Her Majesty's Minister of Water Supply for the State of Victoria, shall give the necessary directions herein accordingly.

A. MAHLSTEDT,
Clerk of the Executive Council.

APPROACHING LAND SALES.

SALES of Crown lands, in fee-simple, will be held at the under-mentioned places and dates, viz.:

| | No. of Gazette |
|--|-------------------|
| Bendigo.—Thursday, 19th December, 1957 | 256 |
| Colac.—Wednesday, 22nd January, 1958 | 268 |
| Dandenong.—Thursday, 30th January, 1958 | 269 |
| Foster.—Tuesday, 4th February, 1958 | 269 |
| Mansfield.—Thursday, 19th December, 1957 | 257 |
| Minyip.—Tuesday, 4th February, 1958 | 269 |
| Speed.—Tuesday, 14th January, 1958 | 264 |
| Stawell.—Wednesday, 22nd January, 1958 | 268 |
| Warracknabeal.—Tuesday, 4th February, 1958 | 269 |
| Wonthaggi.—Friday, 24th January, 1958 | 269 |

CLOSER SETTLEMENT ACT.

Speed.—Tuesday, 14th January, 1958

SALES OF CROWN LANDS BY AUCTION.

The lands will be sold in fee-simple, and subject to the covenants, conditions, exceptions, and reservations directed by the Governor in Council by an Order in Council dated the 5th August, 1930, and published in the *Government Gazette* of the 8th August, 1930, varied as herein.

A deposit of at least twelve and a half per centum of the price at which each lot is sold must be paid by the purchaser at the time of sale, and all such payments shall be made in coin, bank notes or cheques approved by the officer conducting the sale, and the residue of such price will be payable in equal instalments, in accordance with the scale hereunder, on the last day of each successive period of six months from the time of sale, or, if the purchaser choose, at any earlier time or times; and such residue of the purchase money shall bear interest at the rate of Five

pounds per centum per annum, to be computed with respect to each instalment for the period which has elapsed between the time of sale and the time of the payment of such instalment. If the residue of the price be paid within thirty days after the time of the sale no interest will be payable thereon.

The Governor in Council may allow a transfer of the purchaser's interest to an approved person at any time before the final payment of the purchase money is made. The fee for transfer shall be One pound and such transfer will be subject to payment of stamp duty.

SCALE OF PAYMENTS OF RESIDUE.

£20 and under, 6 instalments.
Over £20, and not exceeding £50, 8 instalments.
Over £50, and not exceeding £100, 10 instalments.
Over £100, and not exceeding £200, 12 instalments.
Over £200, and not exceeding £300, 14 instalments.
Over £300, and not exceeding £400, 16 instalments.
Over £400, and not exceeding £500, 18 instalments.
Over £500, 20 instalments.

FEES, ETC.

The amount payable for Assurance Fund (One halfpenny for each £1 of purchase price) and Crown grant fee must be paid with the balance of purchase money. The following is the scale of fees for Crown grants:—

50 acres and under, £1 10s.
Over 50 acres, £2.

Where the purchase money does not exceed £5, the grant fee is £1.

Valuations of improvements (if not purchased by the owner thereof), and charges for survey, must also be paid at the time of sale.

KEITH TURNBULL,

Commissioner of Crown Lands and Survey,
Office of Crown Lands and Survey,
Melbourne, 16th December, 1957.

MINYIP.—Sale (No. 11323) of Crown lands, in fee-simple, by auction, will be held at the COURT HOUSE, MINYIP, on TUESDAY, the 4th FEBRUARY, 1958, at half-past TEN o'clock a.m. To be conducted by S. C. LEPP, Land Officer, Horsham.

MINYIP, PARISH OF NULLAN, COUNTY OF BORUNG.

Fronting Wimmera-street.

Upset price £80 per lot. Charge for survey £5 5s. per lot.

Lot 1. Area 36 perches, allotment 7 of section 28.
Lot 2. Area 36 perches, allotment 8 of section 28.

WARRACKNABEAL.—Sale (No. 11324) of Crown lands, in fee-simple, by auction, will be held at the COURT HOUSE, WARRACKNABEAL, on TUESDAY, the 4th FEBRUARY, 1958, at half-past ONE o'clock p.m. To be conducted by S. C. LEPP, Land Officer, Horsham.

BEULAH, PARISH OF GALAQUIL, COUNTY OF KARKAROC.

In the Centre of the Township.

Upset price £10 per lot. Charge for survey £5 10s. per lot.

Lot 1. Area 1r. 1 4/10p., allotment 4 of section 10.
Lot 2. Area 35 4/10p., allotment 5 of section 10.
Lot 3. Area 1 rood, allotment 6 of section 10.

PARISH OF WILLENABRINA, COUNTY OF BORUNG.

In the South-west of the Parish.

Upset price £665 the lot. Charge for survey £10 5s.

Lot 4. Area 47a. 1r. 12p., allotment 14a. Valuation of improvements £11 1s. (Crown).

Special condition for lot 4.—Notwithstanding anything contained in condition 5 of the conditions of sale, no purchaser shall be entitled to receive a Crown grant for this lot until such time as he has fenced out the water reserve at the south-west corner of the land described in the said lot to the satisfaction of the Commissioner of Crown Lands and Survey.

Also,

Freehold land offered for and on behalf of the Minister of Education.

WARRACKNABEAL, PARISH OF WERRIGAR, COUNTY OF BORUNG.

Fronting Scott-street.

Upset price £1,207 10s., including improvements.

Lot 5. Area 1 rood, part allotment 5 of section 2, and being the land contained in freehold certificate of title, vol. 4085, folio 816816.

Sale of lot 5 is subject to the following conditions:—

- (a) The purchaser shall pay the purchase money in full at the sale;
- (b) the preparation and registration of the transfer under the Transfer of Land Act shall be attended to by the purchaser or his solicitor, and all costs relating thereto shall be borne by the purchaser.

WONTHAGGI.—Sale (No. 11325) of Crown lands, in fee-simple, by auction, will be held at the COURT HOUSE, WONTHAGGI, on FRIDAY, the 24th JANUARY, 1958, at ONE o'clock p.m. To be conducted by C. E. RICE, Land Officer, Melbourne.

WONTHAGGI, PARISH OF WONTHAGGI, COUNTY OF MORNINGTON.

Fronting Hagelthorn-street, About 130 Yards West of Cameron-street.

Upset price £40 the lot. Charge for survey £6.

Lot 1. Area 1 rood, allotment 4 of section 51A. One month allowed for removal of improvements.

Sold to a depth of 25 feet only, and to a condition that this area shall not be used for any business, trade or calling.

At Northern Corner of Dickson-street and Caledonia-street.

Upset price £50 the lot. Charge for survey £6.

Lot 2. Area 1 rood, allotment 18 of section 66.

Sold to a depth of 25 feet only. Site shall be used for dwelling only.

Improvements to the value of at least £1,000 to be erected by the purchaser on this lot within three years after the date of the sale or within such longer period as may be determined by the Commissioner of Crown Lands and Survey, and notwithstanding anything contained in condition 5 of the conditions of sale no purchaser shall be entitled to receive a Crown grant for this lot until such time as this condition has been complied with to the satisfaction of the said Commissioner.

DANDENONG.—Sale (No. 11326) of Crown lands, in fee-simple, by auction, will be held at the COURT HOUSE, DANDENONG, on THURSDAY, the 30th JANUARY, 1958, at TEN o'clock a.m. To be conducted by C. E. RICE, Land Officer, Melbourne.

PARISH OF LANG LANG EAST, COUNTY OF MORNINGTON.

About 1 Mile West of Road from St. Hellier to South Gippsland Highway. About 1½ Miles South of Highway.

Upset price £500 the lot. Charge for survey £26 12s. 6d.

Lot 1. Area 87a. 2r., subject to survey and any necessary easements disclosed thereby, allotment 125f.

Also,

Freehold land offered for and on behalf of the Minister of Education.

PARISH OF PAKENHAM, COUNTY OF MORNINGTON.

About 3 Miles South-west of Pakenham, Being the Site of the Old Officedale State School.

Upset price £240 the lot.

Lot 2. Area 4 acres, allotment 7d, and being the land more particularly described in Crown Grant, volume 5623, folio 1124570.

Sale of lot 2 is subject to the following conditions:—

- (a) The purchaser shall pay the purchase money in full at the sale;
- (b) the preparation and registration of the transfer under the Transfer of Land Act shall be attended to by the purchaser or his solicitor, and all costs relating thereto shall be borne by the purchaser.

FOSTER.—Sale (No. 11327) of Crown lands, in fee-simple, by auction, will be held at the LAND INSPECTOR'S OFFICE, FOSTER, on TUESDAY, the 4th FEBRUARY, 1958, at TWO o'clock p.m. To be conducted by C. E. RICE, Land Officer, Melbourne.

PARISH OF MIRBOO SOUTH, COUNTY OF BULN BULN.

About 1 Mile off Turton's Creek-road at Woorarra West; 8 Miles from Foster.

Upset price £200 the lot. Charge for survey £30 2s. 6d.

Lot 1. Area 141a. 0r. 8p., subject to survey and any necessary easements disclosed thereby, allotment 68A. One month allowed for removal of improvements.

PARISH OF WOORARRA, COUNTY OF BULN BULN.

About 1 Mile East of Woorarra West; On the East Side of the Boolarra-Foster Road.

Upset price £150 the lot. Charge for survey £26 12s. 6d.

Lot 2. Area 79a. 1r. 28p., subject to survey and any necessary easements disclosed thereby, allotment 17 of section A. One month allowed for removal of improvements.

Upset price £35 the lot. Charge for survey £12 5s.

Lot 3. Area 13a. 3r. 27p., subject to survey and any necessary easements disclosed thereby, allotment 17A of section A. One month allowed for removal of improvements. Subject to a telephone line easement.

PROPOSED REVOCATIONS OF TEMPORARY RESERVATIONS OF LANDS BY ORDERS IN COUNCIL.

IN pursuance of the provisions of the Land Act 1928, notice is hereby given that it is the intention of the Governor in Council to revoke the temporary reservations of lands by Orders in Council hereunder referred to, viz:—

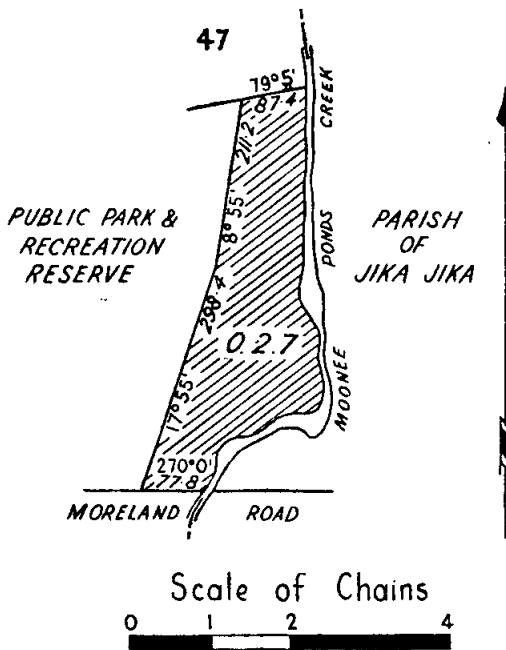
The following Notices were published 1° on the 27th November, 1957, pursuant to Orders of the 20th November, 1957.

GUNDOWRING.—The temporary reservation, by Order in Council of the 12th May, 1885, of 2 acres 1 rood 14 perches of land in the parish of Gundowring as a site for a State School.—(G.146(*) (C.95099).

MOORNGAG.—The temporary reservation, by Order in Council of the 24th April, 1888, of 2 acres 3 perches of land in the parish of Moorngag as a site for a State School.—(M.430(*) (Rs.6644).

SEA LAKE.—The temporary reservation, by Orders in Council of the 3rd May, 1898, 7th October, 1913 and the 19th October, 1925, of 14 acres 30 perches of land in the township of Sea Lake as a site for Public Recreation, revoked as to part by various Orders, is about to be revoked so far as the balance thereof, containing 13 acres 3 roods 34 perches is concerned.—(S.452(*) (Rs.2623).

DOUTTA GALLA (ESSENDON).—The temporary reservation, by Order in Council of the 4th May, 1909, of 3 acres 2 roods 4 perches of land in the parish of Doutta Galla, at Essendon, as a site for a Public Park and other purposes of Public Recreation, so far only as the portion containing 2 roods 7 perches, indicated by hachure on plan hereunder, is concerned.—(E.68c.) (Rs.2793).



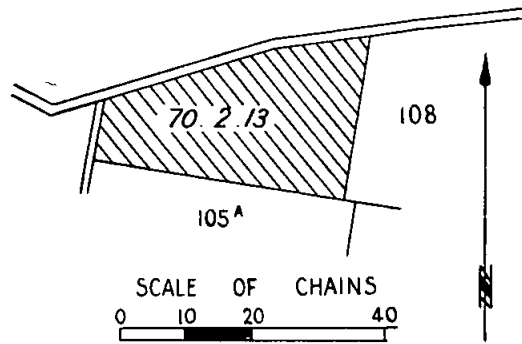
KEITH TURNBULL, Commissioner of Crown Lands and Survey.

PROPOSED REVOCATIONS OF TEMPORARY RESERVATIONS OF LANDS BY ORDERS IN COUNCIL.

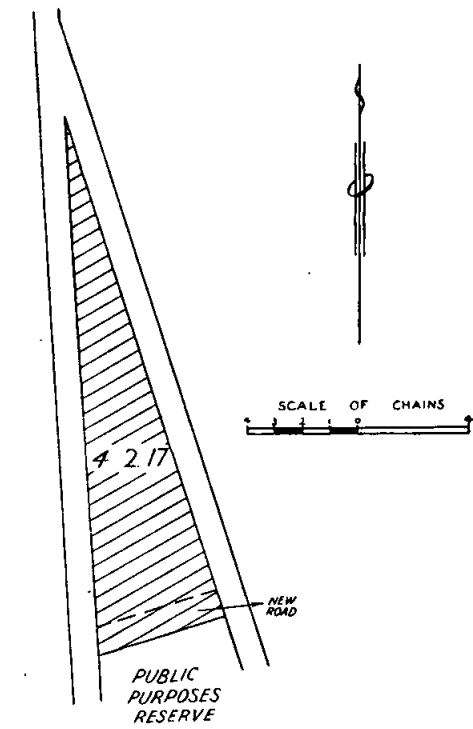
IN pursuance of the provisions of the Land Act 1928, notice is hereby given that it is the intention of the Governor in Council to revoke the temporary reservations of lands by Orders in Council hereunder referred to, viz:—

The following Notices were published 1° on the 11th December, 1957, pursuant to Orders of the 3rd December, 1957.

BARRAKEE.—The temporary reservation, by Order in Council of the 21st October, 1941, of 236 acres 10 perches of land in the Parish of Barrakee as a site for the Growth of Timber for the purpose of the manufacture or production of eucalyptus oil, so far only as the portion containing 70 acres 2 roods 13 perches, indicated by hachure on plan hereunder, is concerned.—(B.662(*) (0170/141).



TIMBOON.—The temporary reservation, by Order in Council of the 30th September, 1889, of 125 acres, more or less, of land in the Parish of Timboon as a site for Public purposes, revoked as to part by various Orders, so far only as the portion containing 4 acres 2 roods 17 perches, indicated by hachure on plan hereunder, is concerned.—(T.182(*) (Rs.2617).



KEITH TURNBULL, Commissioner of Crown Lands and Survey.

PROPOSED REVOCATION OF TEMPORARY RESERVATION OF LAND BY ORDER IN COUNCIL.

IN pursuance of the provisions of the *Land Act 1928*, notice is hereby given that it is the intention of the Governor in Council to revoke the temporary reservation of land by Order in Council hereunder referred to, viz:—
The following Notice was published 1° on the 27th November, 1957, pursuant to Order of the 20th November, 1957.

GOLDIE.—The temporary reservation as a site for Public purposes (State School) and the withholding from sale, leasing and licensing, by Order in Council of the 30th July, 1877, of 2 acres of land in the Parish of Goldie, are about to be revoked.—(G.99⁽³⁾) (G.64953).

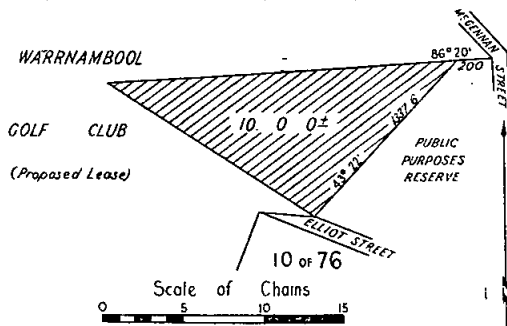
KEITH TURNBULL,
 Commissioner of Crown Lands and Survey.

PROPOSED REVOCATION OF TEMPORARY RESERVATION OF LAND BY ORDER IN COUNCIL.

IN pursuance of the provisions of the *Land Act 1928*, notice is hereby given that it is the intention of the Governor in Council to revoke the temporary reservation of land by Order in Council hereunder referred to, viz:—

The following Notice was published 1° on the 4th December, 1957, pursuant to Order of the 27th November, 1957.

WARRNAMBOOL.—The temporary reservation as a site for Public purposes and the withholding from sale, leasing and licensing, by Order in Council of the 8th May, 1882, of 19 acres 1 rood 20 perches of land in the township of Warrnambool, so far only as the portion containing 10 acres, more or less, indicated by hachure on plan hereunder, is concerned.—(W.99⁽⁷⁾) (Rs.285).



KEITH TURNBULL,
 Commissioner of Crown Lands and Survey.

PROPOSED REVOCATIONS OF TEMPORARY RESERVATIONS OF LANDS BY ORDERS IN COUNCIL.

IN pursuance of the provisions of the *Land Act 1928*, notice is hereby given that it is the intention of the Governor in Council to revoke the temporary reservations of lands by Orders in Council hereunder referred to, viz:—

The following Notices were published 1° on the 18th December, 1957, pursuant to Orders of the 10th December, 1957.

BERROOK.—The temporary reservations, by Orders in Council of the 11th June, 1940, and the 11th March, 1941, of 5,848 acres 3 roods 12 perches and 3,656 acres 0 roods 10 perches, respectively, of land in the Parish of Berrook, as sites for the Growth of Timber for the purpose of the manufacture or production of eucalyptus oil.—(B.786⁽¹⁾) (09675/141; Rs.5183).

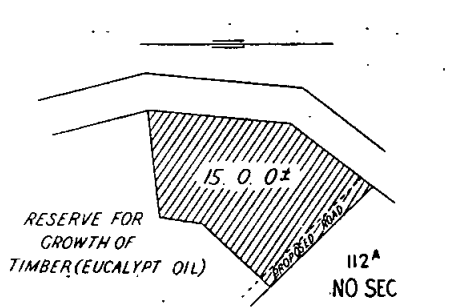
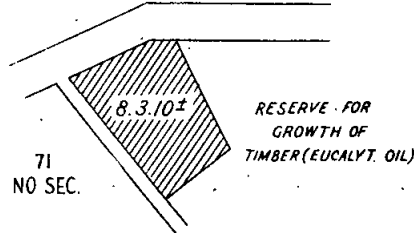
ELMORE.—The temporary reservation, by Order in Council of the 16th December, 1913, of 5 acres of land in the Township of Elmore, as a site for a Market.—(E.38⁽⁸⁾) (Rs.921).

SWAN HILL.—The temporary reservation, by Order in Council of the 29th July, 1940, of 3 roods 26 perches of land in the Township of Swan Hill, as a site for Public Gardens.—(S.464⁽³⁾) (Rs.5065).

RICH AVON WEST.—The temporary reservation, as a site for Affording Access to Water, and the withholding from sale, leasing and licensing, by Order in Council of the 25th August, 1879, of 140 acres, more or less, of land in the Parish of Rich Avon West, situate in section D,

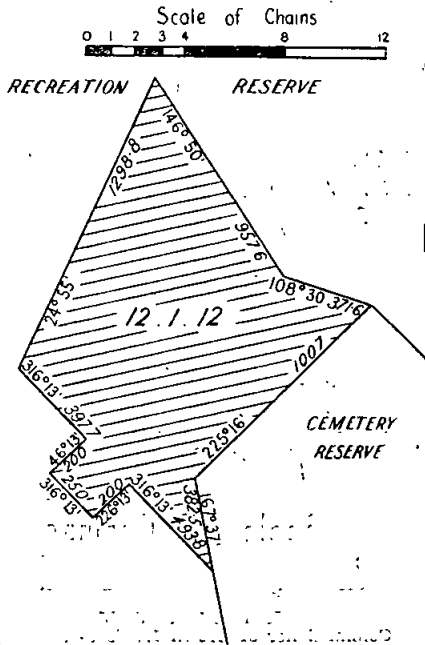
revoked as to part by various Orders, so far as the balance thereof, containing 136 acres 22 perches, is concerned.—(R.75⁽⁸⁾) (Rs.1664).

MARONG.—The temporary reservation, by Order in Council of the 12th August, 1935, of 312 acres of land in the Parish of Marong, as a site for the Growth of Timber for the purpose of the manufacture or production of eucalyptus oil, so far only as the two separate portions containing 23 acres 3 roods 10 perches, more or less, indicated by hachure on plan hereunder, are concerned.—(M.32⁽⁵⁾) (0352/141).

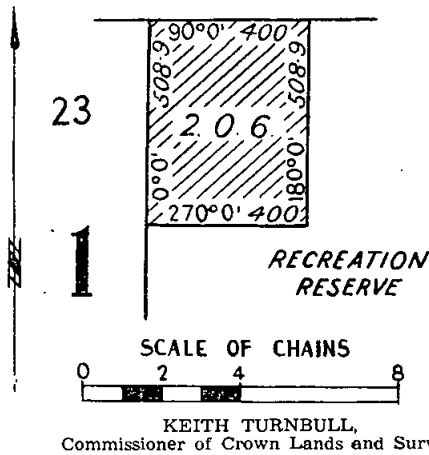


SCALE OF CHAINS
 0 2 4 6 8 16 24
 Total Area: 23. 3. 10±
 Subject to Survey

MILDURA.—The temporary reservation, by Order in Council of the 10th October, 1932, of 498 acres, more or less, of land in the Parish of Mildura, as a site for Public Recreation, so far only as the portion containing 12 acres 1 rood 12 perches, indicated by hachure on plan hereunder, is concerned.—(M.556⁽¹¹⁾) (Rs.4244).



GELLIBRAND.—The temporary reservation, by Order in Council of the 26th October, 1928, of 10 acres of land in the Township of Gellibrand, as a site for Public Recreation, so far only as the portion containing 2 acres 0 roods 6 perches, indicated by hachure on plan hereunder, is concerned.—(G.237(2) (Rs.3772).



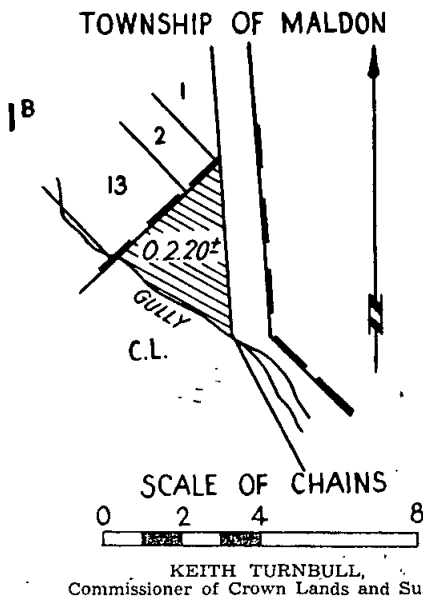
COMMON ABOUT TO BE DIMINISHED.

IN pursuance of the provisions contained in the Land Act 1928, notice is hereby given that it is the intention of the Governor in Council to diminish the common hereinafter mentioned, viz.:

The following Notice was published 1^o on the 11th December, 1957, pursuant to Order of the 3rd December, 1957.

The Maldon Shire Common, proclaimed as such by the Governor in Council on the 2nd April, 1889, and altered by Order in Council of the 23rd April, 1912, is about to be diminished by the excision therefrom of—

- (1) allotment 15A, section 3, Parish of Maldon, containing 2 acres 3 roods 21 perches;
- (2) the portion in the Parish of Maldon indicated by hachure on plan hereunder.



REGULATIONS FOR THE CARE, PROTECTION, AND MANAGEMENT OF THE "COLAC COLAC PUBLIC PURPOSES RESERVE."

WHEREAS by section 181 of the Land Act 1928, as re-enacted by section 9 of the Land Act 1941, power is given to the Board of Land and Works to make Regulations in respect of the care, protection, and

management of any Crown land which has been reserved under the Land Acts for any public purpose whatsoever and which has not been conveyed to or vested in trustees, and for the further purposes as enacted: Now therefore the Board of Land and Works, in pursuance of the power conferred as aforesaid, doth hereby make the following Regulations in respect of the land in the Parish of Colac Colac temporarily reserved by Order in Council of 10th August, 1877, as a site for Public Purposes.

REGULATIONS.

1. The Committee of Management may from time to time set apart portions of the reserve for the purposes of caravan parking, camping, recreation, grazing, or a reserve for travelling stock, and may vary from time to time the portions so set apart, and no person shall use for other purposes any portion of the Reserve from time to time set apart for any such purpose, and no person shall use the Reserve, or any part thereof, save in accordance with these Regulations.

2. No person shall put in the Reserve any cattle, horses, sheep, goats, pigs, or other animals without the permission, in writing, of the Committee of Management, and upon payment of such fee as the Committee of Management may prescribe, and no person shall permit any animal to enter any portion of the Reserve set apart for grazing or as a reserve for travelling stock unless under control. The owner of any animal found wandering in the Reserve shall, unless such permission shall have been given, be guilty of an offence, and such animal may be impounded.

3. No person shall use the sheep dip or any other equipment provided in the Reserve without the permission, in writing, of the Committee of Management, and shall pay such fee as may be prescribed by the Committee of Management for such permission.

4. No person shall camp in the Reserve, whether in tent, caravan, or otherwise, without the permission, in writing, of the Committee of Management, which may specify the site for such camp, and shall pay such fee as may be prescribed by the Committee of Management for such permission, and observe such conditions as the Committee of Management determines.

5. No person offending against decency as regards dress, language, or conduct shall remain in the Reserve.

6. No person shall damage in any way the trees, shrubs, or flowers in the Reserve, nor shall fires be lighted therein except under the authority of the Committee of Management.

7. No person shall climb or jump over any of the fences or gates in or around the Reserve, stick bills thereon, or cut names on or in any way damage or injure any of the buildings, fences, seats, gates, or trees in the Reserve, nor leave or deposit any glass, paper or rubbish, nor throw or roll stones or any missiles of any kind therein.

8. No person shall erect any building or tent on the Reserve, nor any booth or any structure, nor offer for sale any articles or commodities therein, without the permission, in writing, of the Committee of Management first obtained.

9. No person, except workmen and labourers employed on the Reserve, shall enter any plots therein which may be enclosed for plantation of young trees, shrubs, or grass.

10. No person shall throw or cause to be thrown any hard substances on the Reserve, and no person shall play cricket, hockey, rounders, golf, or any similar game with a hard or solid ball, nor play football on the Reserve without the permission of the Committee of Management.

11. No person shall perform or play in any band of music or take part in any entertainment of any kind on the Reserve for the purposes of gain without the permission, in writing, of the Committee of Management first obtained.

12. No assemblies for fêtes or concerts or for the purpose of public worship, preaching, or public speaking of any kind, or meetings of a like character, shall take place on the Reserve without the permission, in writing, of the Committee of Management first obtained.

13. No person shall discharge any firearms or air guns in the Reserve.

14. No person shall deposit or cause to be deposited waste paper, bottles, or any other litter on any part of the Reserve, except in the receptacles provided for the purpose.

15. No person shall break glass of any kind on the Reserve or leave thereon anything which will injure any person.

16. No fires shall be lighted except where directed by the Committee of Management, and no refuse material shall be burnt on the Reserve, except by a representative of the Committee of Management, and then only in places set apart for the purpose.

17. No person shall bet publicly in any part of the Reserve, and every person infringing this Regulation shall be liable to expulsion from the Reserve.

18. All fees received for camping, agistment, or other purposes shall be expended in the liquidation of any expenditure already incurred in the maintenance and improvement and in the further maintenance and improvement of the Reserve, and an account thereof furnished annually to the Board of Land and Works.

19. All persons using the conveniences provided by the Committee of Management on the Reserve shall pay such reasonable charges for the use thereof as shall from time to time be fixed by the Committee of Management.—(Rs.278.)

The common seal of the Board of Land and Works was hereunto affixed this 11th day of December, 1957, in the presence of—

(SEAL) KEITH TURNBULL, President.
W. T. LONG, Member.

Every person who contravenes or fails to comply with these Regulations shall, in accordance with the provisions of section 181 of the *Land Act 1928*, as re-enacted by section 9 of the *Land Act 1941*, for each offence be liable to a penalty of not more than Five pounds (£5), and every person who contravenes or fails to comply with any such Regulation and who, after he has been warned by any bailiff of Crown lands or member of the Police Force, does not desist therefrom may be forthwith apprehended by such bailiff or member of the Police Force and taken before some justice to be dealt with according to law and shall be liable to a penalty of not more than Ten pounds (£10).

The Reserve has been placed under the control of the Council of the Shire of Upper Murray as a Committee of Management with power and authority to enforce the foregoing Regulations.

REGULATIONS FOR THE CARE, PROTECTION, AND MANAGEMENT OF THE RACECOURSE AND RECREATION RESERVE AT FOSTER.

WHEREAS by section 181 of the *Land Act 1928*, as re-enacted by section 9 of the *Land Act 1941*, power is given to the Board of Land and Works to make Regulations in respect of the care, protection, and management of any Crown land which has been reserved under the *Land Acts* for any public purpose whatsoever, and which has not been conveyed to or vested in trustees, and for the further purposes as enacted, and whereas by subsection 1 (e) of the said section 181 of the *Land Act 1928*, power is given to the Board of Land and Works to apply all or any of the Regulations so made to any other land reserved aforesaid and not conveyed to or vested in trustees, in any case where the persons, council or body comprising the Committee of Management of such first-mentioned land are or is also appointed to be the Committee of Management of such other land: Now therefore the Board of Land and Works, in pursuance of the powers conferred, doth hereby make the following Regulations:—

The Regulations made by the Board on the 21st January, 1931, as notified in the *Government Gazette* of the 23rd January, 1931, for the care, protection, and management of the land in the Parish of Wonga Wonga South, Township of Foster, temporarily reserved by Orders in Council of the 13th October, 1903, 22nd January, 1915, and 21st February, 1928, as a site for Racecourse and Other purposes of Public Recreation, are hereby applied to the land in the Township of Foster, temporarily reserved by Orders in Council of the 25th October, 1938, and 20th August, 1957, as sites for a Racecourse and Other purposes of Public Recreation in addition to and adjoining the above-named sites, and the land in the Parish of Wonga Wonga South temporarily reserved by Order in Council of the 20th November, 1957, as a site for a Racecourse and Other purposes of Public Recreation in addition to and adjoining the above-named sites, all together known as the Foster Racecourse and Recreation Reserve.—(Rs.880.)

The common seal of the Board of Land and Works was hereunto affixed this eleventh day of December, 1957, in the presence of—

(SEAL) KEITH TURNBULL, President.
W. T. LONG, Member.

COMMITTEES OF MANAGEMENT OF RESERVES.

APPOINTMENTS.

WHEREAS by section 184 of the *Land Act 1928* it is provided that it shall be lawful for the Governor in Council or the Board of Land and Works to appoint and remove any number of persons, not less than three, or any municipal council, or the governing body of any corporation, to be a Committee of Management of any specified Crown land reserved either temporarily or permanently for any of the purposes set out in section 14 of the *Land Act 1928*, and not conveyed to or vested in trustees: Now therefore the Board of Land and Works doth hereby appoint the under-mentioned persons to be members of the Committee of Management of the Reserves named:—

"MOUNT DANDENONG RESERVES."

Norwood Wootton Fraser and Keith Hume Fraser for a period of three (3) years from 30th November, 1957, as members of the Committee of Management of the Crown Reserves at Mount Dandenong, in the Parish of Mooroolbark, as are indicated by red tint on plan marked M over 31.8.37 with Lands Department correspondence Rs.310, and also the lands temporarily reserved by Order in Council dated the 3rd July, 1956, as a site for the Preservation of Native Flora and for Scenic purposes and by Order in Council dated 11th September, 1957, as a site for Public Recreation.—(Corres. Rs.310.)

"PORT CAMPBELL RECREATION RESERVE."

Cecil William John Burgin, Kenneth McKenzie, Hugh Allan Cairns, Theodore Barkley Harrison, Ronald Francis O'Brien, Roy Anzac Hose, and Herbert Alfred Jarrett, as a Committee of Management for a period of three (3) years from 18th November, 1957, of the land temporarily reserved by Order in Council dated the 23rd August, 1937, as a site for Public Recreation in the Parish of Paaratte, Township of Port Campbell, and known as the "Port Campbell Recreation Reserve."—(Corres. Rs.4713.)

"BIRREGURRA FOOTBALL AND RECREATION RESERVE."

Ian Alexander Nicholas, Robert George Bennett, Frederick Henry Johnson, Ian Harley Brien, Phillip Bellair Hayes, Keith Chappell, and Albert Maurice Dreher as a Committee of Management for a period of three (3) years from 30th October, 1957, of the lands temporarily reserved by Orders in Council dated the 1st July, 1901, and 22nd June, 1927, for Public Recreation, and by Orders in Council dated 23rd July, 1918, and 7th April, 1925, for Recreation purposes in the Township and Parish of Birregurra, and known as the "Birregurra Football and Recreation Reserve."—(Corres. Rs.1806.)

"FLINNSTEAD MECHANICS' INSTITUTE RESERVE."

Arthur Henry Stuckey, Arthur Samuel Peck, Alan Morrison Taylor, Thomas Stewart Stuckey, and Percy Johann Detlef Rathjen as a Committee of Management for a period of three (3) years from 17th December, 1957, of the land temporarily reserved by Order in Council dated 8th August, 1892, as a site for a Mechanics' Institute in the Township of Flinnstead, and known as the "Flinnstead Mechanics' Institute Reserve."—(Corres. Rs.2151.)

"HARRIETVILLE ATHENAEUM AND FREE LIBRARY RESERVE."

Charles C. Tavare, Patrick R. Gavin, Rupert Hosking, Norman Staff, Isobel M. Goard, Catherine Lily I. Staff, Bertha Gavin, Jack R. Flinn, and J. Wraith as a Committee of Management for a period of three (3) years of the land permanently reserved by Order in Council dated the 14th March, 1882, as a site for an Athenaeum and Free Library at Harrietville, and known as the "Harrietville Athenaeum and Free Library Reserve."—(Corres. Rs.5199.)

"WHARPARILLA RECREATION RESERVE."

Henry Charles Larcombe, Lindsay O'Bree, Albert Raymond Freeman, Arthur James Gilmour, Kenneth C. Nicholson, John Joseph Phyland, and Daryl Fredrick Phyland as a Committee of Management for a period of three (3) years from 17th December, 1957, of the land in the Parish of Wharparilla temporarily reserved by Order in Council dated the 12th October, 1954, as a site for Public Recreation, and known as the "Wharparilla Recreation Reserve."—(Corres. Rs.4741.)

"LILLIMUR RECREATION RESERVE."

David Allan Dodson, Alan Morris King, Leslie Roy Hawker, James Lyster Holland, Ivan George Lannin, James Campbell McCracken, and Roy McDonald Coutts as a Committee of Management for a period of three (3) years of the land temporarily reserved by Orders in Council dated 5th September, 1887, and 22nd May, 1928, as sites for Public Recreation in the Town of Lillimur North, Parish of Lillimur, and known as the "Lillimur Recreation Reserve."—(Corres. Rs.2115.)

"INVERLOCH RECREATION RESERVE."

D. C. Beaton, G. Atkinson, W. H. Tucker, H. G. Bird, George Robert McDonald, William M. Cashin, and William Charles Robert Brown as a Committee of Management for a period of three (3) years of the land temporarily reserved by Order in Council dated 15th May, 1888, as a site for Public Recreation in the Parish of Kirrak, and known as the "Inverloch Recreation Reserve."—(Corres. Rs.661.)

"SEAFORD FORESHORE RESERVE."

John William Olarenshaw, Reginald Mervyn Friend, and Rodney William Hallifax (for a period expiring on 3rd January, 1959), Harold Thomas Arthur Taylor, Clarence Theodore Coates and Norman Rowden Pearson (for so long as they continue to be councillors and the elect of the Council of the Shire of Frankston and Hastings) as a Committee of Management of such portion of the Reserve for Public purposes, in the Parish of Frankston, as is indicated in red colour on the plan marked "A" over 10.12.1957 attached to Lands Department correspondence No. Rs.4674, together with the area between high and low water marks bordering such portion.—(Corres. Rs.4674.)

"COWANGIE RACECOURSE AND RECREATION RESERVE."

Allan Keith Gibson, William Richard James Kelly, Herbert Victor Stanley Menzel, Ernest Daniel Boschert, Harold Tavener, Victor George Margetts, Alfred James Tavener, Douglas Russell, Harold Ray Wills, Edwin Reinhard Menzel, Ernest John Free, William Stephen Rogers, William Claude Davies, Andrew Maxwell Johnston, and Gordon Alexander Wilson as the Committee of Management for a period of three (3) years of the land temporarily reserved by Order in Council dated the 30th October, 1923, as a site for Racecourse and Recreation purposes in the Township of Cowangie, Parish of Tutye, and known as the "Cowangie Racecourse and Recreation Reserve."—(Corres. Rs.2433.)

"PAINE'S POOL GRAVEL RESERVE."

The Council of the Shire of Dunmunkle as a Committee of Management of the Crown land in the Parish of Riachella, temporarily reserved by Order in Council dated 12th February, 1957, and indicated in red colour on plan marked "A" over 10.12.1957, attached to Lands Department correspondence number Rs.7532, and known as "Paine's Pool Gravel Reserve."—(Corres. Rs.7532.)

"BUDGERUM WEST PUBLIC PURPOSES RESERVE."

James Barrett Mann, Robert Williamson, Gregor Knight, Edmund Alfred Adamthwaite, and Keith Williamson as a Committee of Management for a period of three (3) years of those portions of the reserved Crown lands in the Parish of Budgerum West as are indicated in red and blue colours on plan marked "B" over 18.5.39 attached to Lands Department correspondence No. Rs.4913, and known as the "Budgerum West Public Purposes Reserve."—(Corres. Rs.4915.)

"TAWONGA CAMPING SITE."

James H. Bray, G. J. Harris, S. K. Pearce, N. J. Hore, Steve Young, and S. H. Drew as a Committee of Management for a period of three (3) years of so much of the reserved Crown land in the Parish of Mullindoolingong as is indicated by red and blue colour on plan marked M over 5.12.57 attached to Lands Department correspondence Rs.7664, and known as the "Tawonga Camping Site."—(Corres. Rs.7664.)

"ALTONA FORESHORE RESERVE."

The Council of the Shire of Altona as a Committee of Management of such portion of the Foreshore Reserve in the Parish of Truganina as is indicated by red colour on plan marked T over 9.12.57 attached to Lands Department correspondence C.70845.—(Corres. C.70845.)

(This appointment is in lieu of all previous appointments, which are hereby revoked.)

"QUEENSLIFF RECREATION RESERVE."

Stanley George Tritschler, Tom Bedggood, and Robert Harley Goodall (for a period of three years from 7th December, 1957) and Francis Charles Heweston (for so long as he fills the position of Commanding Officer of the Military Forces at Queenscliff), and John Richard Golightly, John Andrew Monahan, and Albert William Hodgetts (for so long as they shall continue to be Councillors and the elect of the Council of the Borough of Queenscliff), as members of the Committee of Management of the land in the Township of Queenscliff, Parish of Paywit, permanently reserved by Order in Council of 30th March, 1931, as a site for the Recreation of the People, and known as the "Queenscliff Recreation Reserve."—(Corres. Rs.4111.)

"BET BÉT RECREATION RESERVE."

William Henery Freemantle, Alfred John Freemantle, and Henry Alexander Mottram as a Committee of Management for a period of three (3) years from 21st November, 1957, of the lands temporarily reserved by Order in Council dated 12th May, 1924, as sites for Public Recreation in the Township of Bet Bet, Parish of Bet Bet, and known as the "Bet Bet Recreation Reserve."—(Corres. Rs.2933.)

"EGERTON RECREATION RESERVE."

S. W. Le Marshall, Kent Le Marshall, F. G. Widdison, T. F. Le Marshall, W. Evans, G. C. Eccles, George William H. Grano, Margaret J. Burns, and Harold Stalker as a Committee of Management for a period of three (3) years from 17th December, 1957, of the land temporarily reserved by Order in Council dated the 25th September, 1906, as a site for Public Recreation in the Township of Egerton, and known as the "Egerton Recreation Reserve."—(Corres. Rs.761.)

"KENNINGTON PUBLIC PARK RESERVE."

Robert Stephens, Jack Stephens, James McDonald, George Edwards, and Thomas Henry Noble as the Committee of Management for a period of three (3) years from 4th December, 1957, of the remaining portion of the land temporarily reserved by Order in Council of the 24th September, 1912, as a site for Public Gardens in the Parish of Sandhurst, and known as the "Kennington Public Park."—(Corres. Rs.782.)

LAND RESERVED AS AN EXTENSION TO THE FOSTER RACECOURSE AND RECREATION RESERVE.

Anthony Wilson, William Edmund Tuer, Robert James Carruthers, Charles Snell, Charles Reginald White, Owen Taylor, Robert James Mitchell, Norman Shandley McGlead, Alfred Edwin Linton, William Stanley Pearl, and Stuart William Griffiths as a Committee of Management for a period ending 2nd February, 1959, of the land in the Township of Foster temporarily reserved by Order in Council of the 20th August, 1957, as a site for a Racecourse and Other purposes of Public Recreation in addition to and adjoining the site reserved therefor by Order in Council of the 13th October, 1903, and of the land in the Parish of Wonga Wonga South temporarily reserved by Order in Council of the 20th November, 1957, as a site for a Racecourse and Other purposes of Public Recreation in addition to and adjoining the above-named sites, all areas together known as the "Foster Racecourse and Recreation Reserve."—(Corres. Rs. 880.)

In witness whereof the common seal of the Board of Land and Works was hereunto affixed this eleventh day of December, One thousand nine hundred and fifty-seven, in the presence of—

(SEAL)

KEITH TURNBULL, President.
W. T. LONG, Member.

Land Act 1928.

LEASE SURRENDERED.

NOTICE is hereby given that the Governor in Council has accepted the surrender of the Lease mentioned in the schedule hereunder for the reason specified.

| District. | Corr. No. | Name. | Section of Land Act under which leased. | Parish. | Allotment. | Area. | Class. | Reason. |
|-----------|-----------|----------------------|---|----------------|------------|-------------------|--------|--|
| Mallee | 6/4 | P. W. and R. N. Hart | 4 | County Millewa | | Acres. 186,000 | | Lease Surrendered— New Lease to issue |

Department of Crown Lands and Survey,
Melbourne, 5th December, 1957.

KEITH TURNBULL,
Commissioner of Crown Lands and Survey.

LAND AVAILABLE UNDER THE SOLDIER SETTLEMENT ACTS.

NOTIFICATION is hereby given in accordance with Section 16 of the *Soldier Settlement Act 1946*, that the under-mentioned holdings are available or are about to become available for settlement.

Any discharged serviceman who has applied to the Commission on or before the 18th December, 1957, for classification in the required class or classes of primary production for which the holdings are made available and whose application has been accepted but not necessarily finalized, or any discharged serviceman who has been classified as suitable in such class or classes of primary production, may apply on the prescribed form for settlement on any holding or holdings, indicating where he applies in respect of more than one holding, his order of preference therefor.

The prescribed application forms, plans and further particulars may be obtained from the Enquiry Branch, Soldier Settlement Commission, State Public Offices, Melbourne. The closing date for the receipt of completed applications for settlement on these holdings is the 13th January, 1958, such applications to be in the hands of the Secretary, Soldier Settlement Commission, on or before that date.

I. K. MORTON,
Secretary.

Soldier Settlement Commission,
Melbourne, 12th December, 1957.

SCHEDULE OF ALLOTMENTS.

SUBDIVISION OF "LANGI KAL KAL No. 4" ESTATE.
PARISH OF LIVINGSTONE—COUNTY OF RIPON.
Suitable for Grazing (Sheep) and Mixed Farming.

| Lot Number on Plan of Subdivision. | Approximate Area in Acres (Subject to Survey). |
|------------------------------------|--|
| 33 | 778 |
| 34 | 870 |

TENDERS—PUBLIC WORKS DEPARTMENT

TENDERS will be received at this office until TEN a.m. on the days and for the purposes under-mentioned. Particulars may be learnt at this Office and also at places shown in parenthesis.

W.O. means Inspector of Works Office; P.S.—Police Station; T.S.—Technical School; H.E.S.—Higher Elementary School; S.S.—State School; H.S.—High School.

The Board of Land and Works will not necessarily accept the lowest or any tender.

NOTE.—No preliminary deposits are to be lodged with tenders, but a deposit, in accordance with the following Schedule, will be required from the successful tenderer:—

| | |
|--|-------------------|
| For contract amounts exceeding £200 and not exceeding £500 | 5 |
| For contract amounts exceeding £500 and not exceeding £1,000 | 10 |
| For contract amounts exceeding £1,000—1 per cent. of tender | 500 |
| | (maximum deposit) |

All tenders should be on a "firm tender" basis.

NOTE.—Plans and specifications will not be available at school buildings from the 19th December, 1957, to 4th February, 1958.

7th January, 1958.

Albacutya.—Purchase and removal of old school building, S.S. No. 3382. (W.O., Warracknabeal.)

Apollo Bay.—Supply and delivery of 40 only 37-ft. long piles, 18-in. diameter head, 14-in. diameter base, Harbor Works, Public Works Department.

Ararat.—Supply and erection of pipe rail and chain mesh fencing, including gates, Mental Hospital. (W.O., Ararat; Mental Hospital, Ararat.)

Binginwarri.—Repairs, painting, additional out-offices, S.S. No. 2863. (W.O., Traralgon; S.S., Binginwarri.)

Chadstone Park.—Heating extensions to two new classrooms, S.S. No. 4669.

Clunes.—Renovations to head teacher's residence, S.S. No. 1552. (W.O., Maryborough; S.S., Clunes.)

Coburg.—Provision of chain wire mesh fencing, Psychiatric Block, Pentridge.

Freshwater Creek.—Repairs and painting of school and residence, S.S. No. 256. (W.O., Geelong.)

Hawthorn West.—Complete re-wiring of electrical installation and provision of additional light and power, S.S. No. 293.

Heatherton.—Renovations to south wing, Sanatorium. (Sanatorium, Heatherton.)

Kyneton.—Electrical installation, Police Station. (W.O., Kyneton.)

Mackey.—Repairs and painting, S.S. No. 3796. (W.O., Korumburra; P.S., Leongatha.)

Maribyrnong.—Alterations to residence and installation of sewerage, Police Station. (P.S., Maribyrnong.)

Myrtleford.—Erection of new laboratory, Tobacco Research Station. (W.O., Benalla, Wangaratta.)

Myrtleford.—Electrical installation in new laboratory building, Tobacco Research Station. (W.O., Wangaratta.)

Myrtleford.—Ventilation and mechanical services equipment in new laboratory, Research Station. (W.O., Wangaratta.)

Norwood.—Non-party fencing, S.S. No. 4736. (S.S., Norwood.)

Orbost North.—Concrete kerbing and channelling and drainage works, S.S. No. 4767. (W.O., Bairnsdale; P.S., Orbost.)

Parkville.—Internal and external painting to main building, University High School. (University H.S., Parkville.)

Pomborneit.—External painting and repairs, S.S. No. 1031. (W.O., Warrnambool; S.S., Pomborneit.)

Poowong.—Additional work, alterations, and painting and repairs, Consolidated School. (W.O., Korumburra; Consolidated School, Poowong.) (Amended specification.)

Poowong.—Alterations and additions to electrical installation, Consolidated School. (W.O., Korumburra; Consolidated School, Poowong.)

Portland.—Supply of workshop equipment, High School.

Port Melbourne.—Supply and delivery to Salmon-street of one (1) pneumatic-tired petrol-engine tractor, complete with back-actor ditcher attachment, Depot, Public Works Department. (Specifications to be submitted with tender.)

Port Melbourne.—Electrical installation in woodworking and joinery shop, Depot, Salmon-street, Public Works Department.

Prahran.—Re-design of electrical installation in existing main building, Secondary Teachers' College Hostel, 174 Punt-road.

Royal Park.—Condensate recovery, Mental Hospital.

St. Arnaud.—Electrical alterations and additions, S.S. No. 1646. (W.O., Bendigo; P.S., St. Arnaud.)

Stawell.—Laying of sewer drains at Nurses' Hostel, Pleasant Creek Special School. (W.O., Ararat; P.S., Stawell.)

Sunny Creek.—Provision of additional room, external and internal painting, additional tank and stand, S.S. No. 2903. (W.O., Traralgon; S.S., Sunny Creek.)

Upwey.—Erection of a new shelter pavilion, 32 ft. x 16 ft., High School. (H.S., Upwey.)

Yallourn.—Erection of new caretaker's residence, Technical School. (W.O., Traralgon; T.S., Yallourn.)

Yallourn.—Provision of electric hot-water service in caretaker's residence, Technical School. (T.S., Yallourn.)

Yannathan.—Purchase and removal of school residence, S.S. No. 2422. (P.S., Koo-wee-rup.)

14th January, 1958.

Ballarat.—External painting of private quarters, Mental Hospital. (W.O., Ballarat; Mental Hospital, Ballarat.)

Ballarat.—Supply, delivery, installation, and testing of exhaust system in kitchen, Teachers' College Hostel. (W.O., Ballarat.)

Ballarat North.—Erection of No. 2 shelter pavilions, 32 ft. x 16 ft., Technical School. (W.O., Ballarat.)

Beechworth.—Repairs and painting to residence, Police Station. (W.O., Wangaratta; P.S., Beechworth.)

Birchip.—Erection of new shelter pavilions, 20 ft. x 16 ft., S.S. No. 2602. (W.O., Warracknabeal; P.S., Birchip.)

Brown Hill.—Purchase and removal of timber weather-board residence, S.S. No. 35. (W.O., Ballarat.)

Burnley.—Internal and external painting and repairs to curator's residence, School of Horticulture.

Cockatoo.—External painting to Army hut and front fence, S.S. No. 3535. (P.S., Emerald.)

Dimboola.—Installation of science sinks, laying of sewer drains, &c., High School. (W.O., Warracknabeal; P.S., Dimboola.)

Erica.—Septic closet installation, S.S. No. 2437. (W.O., Traralgon.)

Flemington.—Internal and external repairs and painting, S.S. No. 250.

Garfield.—Repairs and painting, Police Station. (P.S., Garfield.)

Hamilton.—Erection of timber residence, garage, and store for inspector, Fisheries and Game Department. (W.O., Hamilton.)

Hawthorn.—Internal and external renovations to residence, Police Station.

Hawthorn.—External painting and repairs of Hostel No. 11, Paterson-street, Teachers' College Hostel.

Heatherton.—Renovations and painting to Administration Block, Sanatorium. (Sanatorium, Heatherton.)

Heatherton.—Repairs to fly-wire, North Wing, Sanatorium. (Sanatorium, Heatherton.)

Heatherton.—Provision of circular underground feed tank, Sanatorium. (Sanatorium, Heatherton.)

Heatherton.—Provision of fly-wire screens, Wards 1, 2, 3, and 4, Sanatorium. (Sanatorium, Heatherton.)

Heywood.—Removal of Condah S.S. No. 1019 residence to Heywood Consolidated School site. (W.O., Warrnambool.)

Jeetho.—Repairs and painting, internal renovations, S.S. No. 2690. (W.O., Korumburra.)

Koo-Wee-Rup.—Proposed additions, Higher Elementary School No. 2629. (P.S., Koo-Wee-Rup.)

Lakes Entrance.—Repairs and painting, Police Station. (W.O., Bairnsdale; P.S., Lakes Entrance.)

Leongatha.—Erection of non-party fencing, High School. (W.O., Korumburra; P.S., Leongatha.)

Leongatha.—Repairs and painting, &c., and renewal of chalkboards, High School. (W.O., Korumburra; P.S., Leongatha.)

Lindenow.—Repairs, internal and external painting to school, S.S. No. 1120. (W.O., Bairnsdale.)

Lockington.—Removal of residence from Bamawm Extension S.S. No. 4013 to Lockington Consolidated School, with repairs, &c. (W.O., Bendigo; P.S., Echuca.)

Long Gully.—Repairs and painting, S.S. No. 2120. (W.O., Bendigo.)

Murrumbidgee.—Additional power, improved lighting, and rewiring of existing installation, S.S. No. 3449.

Nathalia.—Internal and external repairs and painting to residence, Harcourt-street, Higher Elementary School No. 2060. (W.O., Shepparton; P.S., Nathalia.)

Pascoe Vale.—Purchase of builders shed for removal, Melbourne Textile Trades School.

Patho.—Purchase and removal of residence, detached laundry and E.C. tanks, and stands, S.S. No. 1994. (W.O., Bendigo.)

Poowong.—Erection of two 32-ft. x 16-ft. timber shelter pavilions, Consolidated School. (W.O., Korumburra.)

Princes Hill.—External repairs and painting, S.S. No. 2955.

Richmond.—Erection of new out-office block, S.S. No. 1567.

Rutherglen.—Additional out-office accommodation, S.S. No. 522. (W.O., Wangaratta; P.S., Rutherglen.)

Sale.—Internal and external repairs and painting to residence, 97 McArthur-street, S.S. No. 545. (W.O., Bairnsdale; P.S., Sale.)

Springvale.—Repairs and painting, S.S. No. 3507.

Sunshine.—Supply, delivery, installation, and testing of extension to heating to two additional classrooms, Girls' Technical School.

Thorpdale.—Construction of new out-offices and septic closets installation, &c., S.S. No. 2966. (W.O., Traralgon.)

Upper Ferntree Gully.—Provision of a pumped water supply from M.M.B.W. main, S.S. No. 3926.

Wallaloo East.—Purchase and removal of old school building, S.S. No. 2698. (W.O., Ararat.)

Wandoo.—Septic closet installations, &c., school and residence, S.S. No. 4168. (W.O., Traralgon.)

Whiteside.—Erection of three additional L.T.C. classrooms, S.S. No. 4785.

Whiteside.—Warm air heating/ventilation system in additional rooms, S.S. No. 4785.

Yackandandah.—Internal painting, S.S. No. 1103. (W.O., Wangaratta; P.S., Yackandandah.)

Yallourn.—New fencing, S.S. No. 4085. (W.O., Traralgon; P.S., Yallourn.)

Yarram.—Rewiring of and additions to electrical installation, Court House. (W.O., Traralgon, Korumburra; P.S., Yarram.)

21st January, 1958.

Ararat.—Transfer of equipment from Mont Park Hospital to Ararat Mental Hospital.

Braybrook.—Supply, delivery, installation, and testing of additions to the heating system, S.S. No. 1102.

Caulfield South.—Complete rewiring and re-designing of electrical installation, S.S. No. 4315.

Colac.—Erection of out-office block, installation of sanitary fittings and sewer drains, &c., S.S. No. 117. (W.O., Camperdown; P.S., Colac.)

Footscray.—Interior renovations and painting, Girls' Secondary School.

Forrest.—Erection of "Ellinbank" type residence, S.S. No. 2708. (W.O., Camperdown; P.S., Forrest.)

Glenthompson.—Erection of No. 2 (two) new timber shelter pavilions, 20 ft. x 16 ft., S.S. No. 947. (W.O., Hamilton.)

Gnarwarre.—Repairs and painting and provision of display boards, S.S. No. 1491. (W.O., Geelong.)

Sunbury.—Supply, delivery, and bolting down of laundry machinery, Mental Hospital.

Warrnambool.—Erection of Welco garage, 36 ft. x 15 ft., Mental Hospital. (W.O., Warrnambool.)

Woorndoo.—External painting of school and residence, renewal of fencing, S.S. No. 1001. (W.O., Warrnambool.)

28th January, 1958.

Bendigo.—First and second sections of concrete veneer timber-framed school, Girls' Secondary School. (W.O., Bendigo.)

Bendigo.—Electrical installation in stages 1 and 2, Girls' Secondary School. (W.O., Bendigo.)

Bendigo.—Supply, delivery, installation, and testing of the mechanical services for stages 1 and 2 of building programme, Girls' Secondary School. (W.O., Bendigo.)

Norlane.—Supply, delivery, installation and testing of a warm-air heating/ventilation system in new wing, S.S. No. 4734. (W.O., Geelong.)

Norlane.—Erection of No. 5 additional classrooms, S.S. No. 4734. (W.O., Geelong.)

NOTE.—Plans and specifications will not be available at school buildings from the 19th December, 1957, to 4th February, 1958.

All tenders should be on a "firm tender" basis.

Tenders to be addressed to the Honorable the Commissioner of Public Works, and envelope containing tender marked "Tender for _____ due _____"

T. K. MALTBY,
Commissioner of Public Works.

Public Works Department,
Melbourne, 17th December, 1957.

PUBLIC SERVICE NOTICES

No. 769.

Public Service Act 1946, Section 39.

REGULATIONS—PART III.—SALARIES, INCREMENTS, AND ALLOWANCES.

THE Public Service Board, in pursuance of the powers conferred by the Public Service Act 1946, hereby amends its Regulations as shown below :—

FIRST SCHEDULE.
PROFESSIONAL DIVISION.
Offices and Rates of Salaries.

| Office. | Yearly Rate of Salary. | |
|--|------------------------|----------|
| | Minimum. | Maximum. |
| | £ | £ |
| DEPARTMENT OF AGRICULTURE. | | |
| CLASS "A1". | | |
| <i>Add—</i> | | |
| Deputy Chief Chemist | 1,800 | 2,000 |
| Principal, Dookie Agricultural College | 1,800 | 2,000 |
| Senior Inspector of Agriculture | 1,800 | 2,000 |
| Senior Inspector of Horticulture | 1,800 | 2,000 |
| Senior Veterinary Officer | 1,800 | 2,000 |
| <i>Delete—</i> | | |
| Classes "A" and "A1". | | |
| Deputy Chief Chemist | 1,550 | 1,800 |
| Senior Inspector of Agriculture | 1,550 | 1,800 |
| Senior Inspector of Horticulture | 1,550 | 1,800 |
| Senior Veterinary Officer | 1,550 | 1,800 |
| CLASS "A". | | |
| <i>Delete—</i> | | |
| Principal, Dookie Agricultural College | 1,550 | 1,750 |
| Principal, School of Dairy Technology and Chief Dairy Research Officer | 1,550 | 1,650 |
| Senior Agronomist | 1,550 | 1,650 |
| Senior Agrostologist | 1,550 | 1,650 |
| Senior District Agricultural Officer | 1,550 | 1,650 |
| Senior Entomologist | 1,550 | 1,650 |
| Senior Geneticist | 1,550 | 1,650 |
| Senior Inspector of Agricultural Education | 1,550 | 1,650 |
| Senior Irrigation Officer | 1,550 | 1,650 |
| Senior Soils Officer | 1,550 | 1,650 |
| Senior Technical Executive Officer | 1,550 | 1,650 |
| <i>Add—</i> | | |
| Principal, School of Dairy Technology and Chief Dairy Research Officer | 1,550 | 1,750 |
| Senior Agronomist | 1,550 | 1,750 |
| Senior Agrostologist | 1,550 | 1,750 |
| Senior District Agricultural Officer | 1,550 | 1,750 |
| Senior Entomologist | 1,550 | 1,750 |
| Senior Geneticist | 1,550 | 1,750 |
| Senior Inspector of Agricultural Education | 1,550 | 1,750 |
| Senior Irrigation Officer | 1,550 | 1,750 |
| Senior Soils Officer | 1,550 | 1,750 |
| Senior Technical Executive Officer | 1,550 | 1,750 |

This Regulation shall have effect as on and from the 5th December, 1957.

A. GARRAN, Chairman.
V. P. SCULLY, Secretary.

Office of the Public Service Board,
Melbourne, 2nd December, 1957.

No. 770.

Public Service Act 1946, Section 39.

REGULATIONS—PART III.—SALARIES, INCREMENTS, AND ALLOWANCES.

THE Public Service Board, in pursuance of the powers conferred by the Public Service Act 1946, hereby amends its Regulations as shown below :—

FIRST SCHEDULE.
PROFESSIONAL DIVISION.
Offices and Rates of Salaries.

| Office. | Yearly Rate of Salary. | |
|--|------------------------|----------|
| | Minimum. | Maximum. |
| | £ | £ |
| DEPARTMENT OF WATER SUPPLY. | | |
| CLASSES "A" AND "A1". | | |
| <i>Delete—</i> | | |
| Superintendent of Testing and Research | 1,650 | 1,800 |
| CLASS "A". | | |
| <i>Add—</i> | | |
| Superintendent of Testing | 1,550 | 1,650 |

A. GARRAN, Chairman.
V. P. SCULLY, Secretary.

Office of the Public Service Board,
Melbourne, 12th December, 1957.

No. 788.

Public Service Act 1946, Section 50.

REGULATIONS—PART III.—SALARIES, INCREMENTS, AND ALLOWANCES.

THE Public Service Board, in pursuance of the powers conferred by the Public Service Act 1946, hereby amends its Regulations as shown below :—

SECOND SCHEDULE.
TECHNICAL AND GENERAL DIVISION.
Offices and Rates of Salaries.

| Department and Office. | Yearly Rate of Salary. | | Increments (Annual). |
|---------------------------------|------------------------|----------|----------------------|
| | Minimum. | Maximum. | |
| | £ | £ | |
| DEPARTMENT OF HEALTH. | | | |
| TUBERCULOSIS. | | | |
| State Sanatoria— | | | |
| <i>Add—</i> | | | |
| General Hand | | 351 | .. |
| Nursing Orderly, Senior | | 414 | .. |
| Wardsman | | 358 | .. |

A. GARRAN, Chairman.
V. P. SCULLY, Secretary.

Office of the Public Service Board,
Melbourne, 28th November, 1957.

No. 767.

Public Service Act 1946, Section 39.

REGULATIONS—PART III.—SALARIES, INCREMENTS, AND ALLOWANCES.

THE Public Service Board, in pursuance of the powers conferred by the Public Service Act 1946, hereby amends its Regulations as shown below:—

FIRST SCHEDULE.
PROFESSIONAL DIVISION.
Offices and Rates of Salaries.

| Office. | Yearly Rate of Salary. | |
|--------------------------------|------------------------|----------|
| | Minimum. | Maximum. |
| | £ | £ |
| DEPARTMENT OF AGRICULTURE. | | |
| CLASS "B". | | |
| Add— Senior Chemist | 1,100 | 1,200 |

A. GARRAN, Chairman.
V. P. SCULLY, Secretary.

Office of the Public Service Board,
Melbourne, 9th December, 1957.

PRIVATE ADVERTISEMENTS

CITY OF BOX HILL.
REGULATION No. 15.
Libraries.

NOTICE is hereby given that the Council of the City of Box Hill has made, by Special Order, a Regulation, numbered 15, for the control and management of public libraries under the control and management of the municipality.

The Regulation—

1. Repeals Regulation No. 14.
2. Prescribes the hours during which libraries may be open, the persons who may become members of a library, and the conditions under which books and magazines may be borrowed.
3. Fixes charges for both adult and junior libraries where books are not returned within the prescribed period.
4. Provides for reservation of books by members.
5. Permits the closing of libraries for stocktaking.
6. Prescribes the conditions under which gramophone records may be borrowed from any library stocking same.
7. Provides for the maintenance of good order and decency and preventing damage to the library buildings, and to the furniture and contents thereof.

A copy of the Regulation is open for inspection, free of charge, during office hours, at the Town Clerk's Office, Town Hall, Box Hill.

A. N. WALLS, Town Clerk.

Dog Act.
CITY OF BRIGHTON.
BY-LAW No. 154.

NOTICE is hereby given that the above By-law, for the purposes of the fixing of registration and other fees in accordance with the Dog Act, namely—

- (a) registration of dog—5s.;
- (b) the supply of particulars of dog, name of owner or copy of receipt—2s.;
- (c) sum payable pursuant to section 13 of the Dog Act—5s.;
- (d) sum payable pursuant to section 14 of the Dog Act—5s.;

has been made, passed, and adopted by the Council of the City of Brighton, in accordance with the provisions of the Dog Act and the Local Government Act.

Copies of the said By-law are open for inspection, free of charge, during office hours, at the office of the Council, Town Hall, Brighton, and copies of such By-law may be purchased for the sum of 1s. each.

A. C. DE GARIS, Acting Town Clerk.

Town Hall, Brighton, 11th December, 1957. 3380

CITY OF BROADMEADOWS.

BY-LAW No. 7.

A By-law of the City of Broadmeadows, made under the Dog Acts, and numbered 7, for fixing registration and other fees thereunder.

IN pursuance of the powers conferred by the Dog Acts and of any and every other power it thereunto enabling, the Mayor, Councillors, and Citizens of the City of Broadmeadows order as follows:—

1. The following fees and sums are hereby fixed pursuant to the Dog Acts:—

- (a) For registration pursuant to section 5 of the Dog Act 1928, as amended by any Act—Seven shillings and six pence.
- (b) For particulars of any dog or for the name of the registered owner thereof or for a certified copy of the registered owner thereof or for a certified copy of the receipt mentioned in section 10 of the Dog Act 1928, as amended by any Act—Two shillings and six pence.
- (c) Sum payable to the Registration Officer pursuant to section 13 of the Dog Act 1928, as amended by any Act—Ten shillings.
- (d) Sum payable to the Registration Officer pursuant to section 14 of the Dog Act 1928, as amended by any Act—Ten shillings.

2. This By-law shall apply to and have operation throughout the whole of the municipal district.

Resolution for passing this By-law agreed to by the Council of the City of Broadmeadows on the 18th day of November, 1957, and confirmed on the 16th day of December, 1957.

The common seal of the Mayor, Councillors, and Citizens of the City of Broadmeadows was hereunto affixed, in our presence, by order of the Council—

JOHN P. MUTTON, Mayor.
R. A. RAYNER, Councillor.
E. F. SMILEY, Town Clerk.

3372

CITY OF ESSENDON.

BY-LAW No. 148.

A By-law of the City of Essendon made under the Dog Acts and numbered 148, for fixing registration and other fees thereunder.

IN pursuance of the powers conferred by the Dog Acts and of any and every other power it thereunto enabling the Mayor, Councillors, and Citizens of the City of Essendon order as follows:—

1. The following fees and sums are hereby fixed, pursuant to the Dog Acts:—

- (a) For registration, pursuant to section 5 of the Dog Act 1928, as amended by any Act .. s. d.
.. .. . 10 0
- (b) For particulars of any dog or for the name of the registered owner thereof or for a certified copy of the receipt mentioned in section 10 of the Dog Act 1928, as amended by any Act .. 2 0
- (c) Sum payable to the Registration Officer, pursuant to section 13 of the Dog Act 1928, as amended by any Act .. 5 0
- (d) Sum payable to the Registration Officer, pursuant to section 14 of the Dog Act 1928, as amended by any Act .. 5 0

2. This By-law shall apply to and have operation throughout the whole of the municipal district.

Resolution for passing this By-law agreed to by the Council of the City of Essendon on the 11th November, 1957, and confirmed on the 9th December, 1957.

The corporate seal of the Mayor, Councillors, and Citizens of the City of Essendon was affixed hereto this 11th day of December, 1957, in the presence of—

A. G. PENNELL, Mayor.
R. S. MOTT, Councillor.
K. LISTER, Town Clerk.

3388

CITY OF HAMILTON.

BY-LAW No. 88.

A By-law of the City of Hamilton made under the Dog Acts and numbered 88, for fixing registration and other fees thereunder.

IN pursuance of the powers conferred by the Dog Acts and of any and every other power it thereunto

enabling the Mayor, Councillors, and Citizens of the City of Hamilton order as follows:—

1. The following fees and sums are hereby fixed, pursuant to the Dog Acts:—

| | s. d. |
|---|-------|
| (a) For registration, pursuant to section 5 of the <i>Dog Act</i> 1928, as amended by any Act | 10 0 |
| (b) For particulars of any dog or for the name of the registered owner thereof or for a certified copy of the receipt mentioned in section 10 of the <i>Dog Act</i> 1928, as amended by any Act | 2 6 |
| (c) Sum payable to the Registration Officer, pursuant to section 13 of the <i>Dog Act</i> 1928, as amended by any Act | 10 0 |
| (d) Sum payable to the Registration Officer, pursuant to section 14 of the <i>Dog Act</i> 1928, as amended by any Act | 10 0 |

2. This By-law shall apply to and have operation throughout the whole of the municipal district.

Resolution for passing this By-law agreed to by the Council of the City of Hamilton on the 14th day of November, 1957, and confirmed on the 12th day of December, 1957.

The corporate seal of the Mayor, Councillors, and Citizens of the City of Hamilton was hereunto affixed on 12th day of December, 1957—

3377 (SEAL) R. D. J. BROWN, Mayor.
W. F. HEWETT, Councillor.
H. F. DONALD, Town Clerk.

CITY OF MELBOURNE.

By-Law No. 374.

A By-law of the City of Melbourne made under the Dog Acts, and numbered 374, for fixing registration and other fees thereunder.

IN pursuance of the powers conferred by the Dog Acts and of any other power enabling it in that behalf the Council of the City of Melbourne doth order as follows:—

1. The following fees and sums are hereby fixed pursuant to the Dog Acts—

| | s. d. |
|---|-------|
| (a) For registration pursuant to section 5 of the <i>Dog Act</i> 1928, as amended by any Act | 10 0 |
| (b) For particulars of any dog or for the name of the registered owner thereof or for a certified copy of the receipt mentioned in section 10 of the <i>Dog Act</i> 1928, as amended by any Act | 2 6 |
| (c) Sum payable to the Registration Officer pursuant to section 13 of the <i>Dog Act</i> 1928, as amended by any Act | 5 0 |
| (d) Sum payable to the Registration Officer, pursuant to section 14 of the <i>Dog Act</i> 1928, as amended by any Act | 5 0 |

2. This By-law shall apply to and have operation throughout the whole of the municipal district.

Resolution for passing this By-law agreed to by the Council of the City of Melbourne, the 18th day of November, 1957, and confirmed the 16th day of December, 1957.

3386 F. W. THOMAS, Lord Mayor.
F. H. ROGAN, Town Clerk.

CITY OF NORTHCOTE.

By-Law No. 150.

NOTICE is hereby given that the Council has passed By-law No. 150 for the fixing of registration and other fees under the Dog Acts. A copy of the By-law may be inspected at the Town Hall during office hours.

3378 E. MASON, Town Clerk and City Manager.

CITY OF NUNAWADING.

ALTERATION OF STREET NAMES.

NOTICE is hereby given that, in pursuance of the powers conferred by the Local Government Act, the Council of the City of Nunawading did, at a Meeting held on the 9th December, 1957, order that the name of Trevor-street be altered to Cornish-road, and that such order take effect from the date of this publication in the *Victoria Government Gazette*.

3389 A. ROY CHARLESWORTH, Town Clerk.

CITY OF OAKLEIGH.

By-Law No. 146.

A By-law of the City of Oakleigh, made under the provisions of the *Local Government Act* 1946, and numbered 146, for the purpose of prohibiting or regulating the soliciting or collection in any road or street or from house to house adjacent thereto, of gifts of money or of subscriptions for any purpose.

IN pursuance of the powers conferred by the *Local Government Act* 1946, the Mayor, Councillors and Citizens of the City of Oakleigh order as follows:—

1. No person shall solicit or collect in any road or street within the municipal district of the City of Oakleigh or from house to house adjacent to any such road or street gifts of money or of subscriptions for any purpose without first obtaining, in writing, the permission of the Council to do so.

The Resolution for making and passing this By-law was agreed to by the Council at a Meeting held on the 4th day of November, 1957, and confirmed at a Meeting held on the 2nd day of December, 1957.

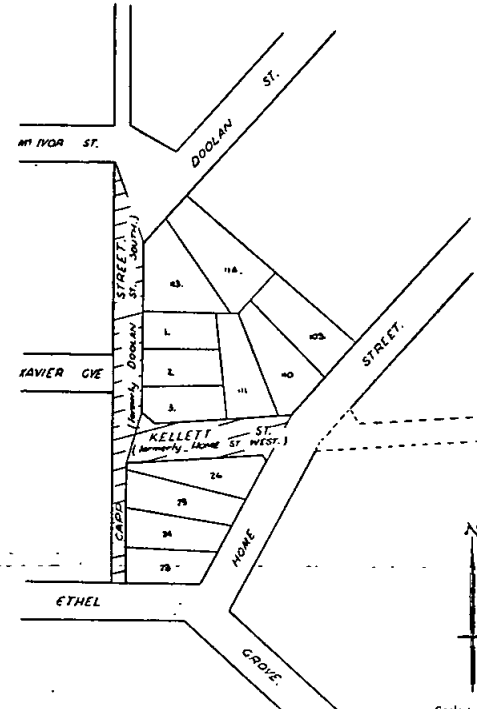
In witness whereof the common seal of the Mayor, Councillors and Citizens of the City of Oakleigh was hereunto affixed this 4th day of December, 1957—

3357 (SEAL) F. B. LINTON, Mayor.
A. P. DONNELLY, Councillor.
J. A. PRICE, Town Clerk.

CITY OF PRESTON.

NOTICE is hereby given of the re-naming of streets as indicated on the sketch plan set out hereunder—

- (a) Doolan-street south to Capp-street.
- (b) Home-street west to Kellett-street.



3354 J. C. DONATH, Town Clerk.

TOWN OF PORTLAND.

LOAN No. 46.

Notice of Intention to Borrow the Sum of £15,000 for Permanent Works and Undertakings.

NOTICE is hereby given that the Council of the Town of Portland proposes to borrow the sum of Fifteen thousand pounds on the credit of the municipal revenues of the Mayor, Councillors, and Burgesses of the said Town, such sum to be raised by the issue of debentures, in accordance with the provisions of the Local Government Acts.

1. The maximum rate of interest that may be paid is 5½ per cent. per annum.

2. The purpose for which the loan is to be applied is:—
Electric Supply Department.

| | |
|--|---------|
| Reticulation extensions | £5,000 |
| Portion of cost of engines and plant .. | 5,000 |
| <i>Municipal Department.</i> | |
| Roads, kerbs, channels, and footpaths .. | 5,000 |
| | £15,000 |

3. The period of the loan shall be ten years.

4. The moneys borrowed shall be repayable by providing out of the Municipal Fund half-yearly instalments of approximately £985 1s. 6d. each, including principal and interest, on the 1st day of March and the 1st day of September during the currency of the loan. The first instalment shall be payable on the 1st day of September, 1958.

5. Such moneys shall be repayable at the Commercial Banking Company of Sydney Limited in Melbourne, or at the Council's bankers for the time being in Melbourne.

The plans and specifications and the estimate of the cost of the proposed works, and a statement showing the proposed expenditure of the moneys to be borrowed, are open for inspection at the Town Hall, Portland.

E. NOEL T. HENRY, Town Clerk.

12th December, 1957. 3376

TOWN OF ST. ARNAUD.

LOAN No. 22.

Notice of Intention to Borrow the Sum of £5,000 for Permanent Works and Undertakings.

NOTICE is hereby given that the Council of the Town of St. Arnaud proposes to borrow the sum of £5,000 on the credit of the municipal revenues of the Mayor, Councillors and Burgesses of the said town, such sum to be raised by the issue of debentures in accordance with the provisions of the Local Government Acts.

1. The maximum rate of interest that may be paid is 5½ per cent. per annum.

2. The purposes for which the loan is to be applied are:—

| | |
|---|--------|
| Council proportion Free Kindergarten Building | £1,000 |
| Council proportion Footpath Construction .. | 1,000 |
| Council proportion Main Drain Extension .. | 1,000 |
| Council proportion Kerb and Channel Construction | 1,200 |
| Council proportion Brick Conveniences, Queen Mary Gardens | 400 |
| Construction of Additional Yards and New Convenience, Saleyards | 400 |

3. The period of the loan shall be twenty years.

4. The moneys borrowed shall be repayable by providing out of the municipal fund 40 half-yearly instalments of approximately £207 13s. 2d. each, including principal and interest on the first day of September and the first day of March during the currency of the loan. The first instalment shall be repayable on the first day of September, 1958.

5. Such moneys shall be repayable at the National Bank of Australasia Limited, Melbourne, or at the Council's bankers for the time being in Melbourne.

The plans and specifications and the estimate of the cost of the proposed works, and a statement showing the proposed expenditure of the moneys to be borrowed, are open for inspection at the Town Hall, Napier-street, St. Arnaud.

PAUL JAMES, Town Clerk.

Town Hall, St. Arnaud, 10th December, 1957. 3374

BOROUGH OF SWAN HILL.

DEDICATION TO THE PUBLIC AS PUBLIC HIGHWAYS OF STREETS CONSTRUCTED TO THE SATISFACTION OF THE COUNCIL.

NOTICE is hereby given, in accordance with section 585 (3) of the *Local Government Act 1946*, that the Council of the Borough of Swan Hill, having received a request from the Housing Commission of Victoria so to do, hereby declares Old and Sellick streets in the Borough of Swan Hill to be dedicated to the public as public highways, the said streets having been constructed to the satisfaction of the Council.

G. F. LAY, Mayor.

(SEAL) S. STORER, Councillor.

K. C. GARING, Town Clerk.

3383

SHIRE OF AVON.

LOAN No. 5.

Notice of Intention to Borrow the Sum of £5,000 for Permanent Works and Undertakings.

NOTICE is hereby given that the Council of the Shire of Avon proposes to borrow the sum of Five thousand pounds on the credit of the municipal revenues of the President, Councillors, and Ratepayers of the said Shire, such sum to be raised by the issue of debentures in accordance with the provisions of the Local Government Acts.

1. The maximum rate of interest that may be paid is 5½ per cent. per annum.

2. The purpose for which the loan is to be applied is:—

| | |
|--|--------|
| (a) Works.—C.R.B. main and unclassified road construction (part Council's contribution) | £3,000 |
| (b) Shire Hall.—Land acquisition and improvements thereon for future Shire Hall building | 1,000 |
| (c) Road-making plant.—Purchase of | 1,000 |
| | £5,000 |

3. The period of the loan shall be ten years.

4. The moneys borrowed shall be repayable by providing out of the Municipal Fund half-yearly instalments of approximately £328 7s. each, including principal and interest, on the 1st day of October and the 1st day of April during the currency of the loan. The first instalment shall be payable on the 1st day of October, 1958.

5. Such moneys shall be repayable at the National Bank of Australasia Limited, Melbourne, or at the Council's bankers for the time being in Melbourne.

The plans and specifications and the estimate of the cost of the proposed works, and a statement showing the proposed expenditure of the moneys to be borrowed, are open for inspection at the Shire Office, Stratford.

3385 ERIC C. BOCK, J.P., Shire Secretary.

Town and Country Planning Acts.

SHIRE OF BENALLA.

NOTICE is hereby given that the Shire of Benalla has commenced the preparation of a planning scheme, in accordance with the provisions of the Town and Country Planning Acts, for that part of the Parish of Benalla within the Shire of Benalla.

This scheme amends clause 7, Agricultural Zone, of the Shire of Benalla Planning Scheme 1953 as gazetted 19th January, 1955.

A copy of the scheme is deposited at the Shire Office, Benalla. Persons affected by the scheme may lodge objections, in writing, addressed to the Municipal Clerk, Shire Office, Benalla, within three months from the publication of this notice.

3371 E. C. BATES, Shire Secretary.

SHIRE OF FERN TREE GULLY.

BY-LAW No. 100.

A By-law of the Shire of Fern Tree Gully, made under the Local Government Acts, and numbered 100, for repealing part of By-law No. 56 and altering By-law No. 46.

IN pursuance of the powers conferred by the Local Government Acts and every other power it thereunto enabling, the President, Councillors, and Ratepayers of the Shire of Fern Tree Gully order as follows:—

1. Clause 3 of By-law No. 56 is hereby repealed.

2. At the end of the First Schedule to By-law No. 46, as amended by By-laws Nos. 56, 76, and 80, there shall be inserted the words—

“There shall be excluded from this schedule any area comprised therein which is specified in the Second Schedule hereto”.

3. In the Second Schedule to By-law No. 46 the words—
“Ferry Creek.

Olinda-road, between the Ferry Creek-Belgrave road and the Sherbrooke-road”, shall be deleted.

Resolution for passing this By-law agreed to by the Council the 10th day of September, 1957, and confirmed the 15th day of October, 1957.

(SEAL) ALLAN CHANDLER, President.

R. GUY TURNER, Councillor.

N. M. SIMMONS, Shire Secretary.

Approved by the Governor in Council, 27th November, 1957.—A. MAHLSTEDT, Clerk of the Executive Council.

3366

Local Government Act 1928—Section 585.

SHIRE OF KORUMBURRA.

DECLARATION OF A PUBLIC HIGHWAY.

WHEREAS the private streets known as McQueen-avenue and Spring-street, being more than 15 feet in width, are constructed to the satisfaction of the Council: Now therefore, on the application of the owners of so many of the premises fronting on such streets, as in rateable value are the greater part of all the premises so fronting, the Council of the Shire of Korumburra, in pursuance of a Resolution at its meeting on the 20th day of November, 1957, does hereby declare the said McQueen-avenue and the said Spring-street to be dedicated to the public as a public highway.

In witness whereof the common seal of the President, Councillors, and Ratepayers of the Shire of Korumburra was hereto affixed this 20th day of November, in the presence of—

A. BRYSON, President.
 (SEAL) H. H. DOWEL, Councillor.
 M. H. GARDNER, Shire Secretary.

3365

SHIRE OF MULGRAVE.

LOAN No. 25.

Notice of Intention to Borrow.

NOTICE is hereby given that the Council of the Shire of Mulgrave proposes to borrow the sum of £15,000 (Fifteen thousand pounds) on the credit of the President, Councillors, and Ratepayers of the said Shire by an issue of debentures, in accordance with the provisions of the Local Government Acts. In connexion therewith the following information is stated:—

(a) The amount of the principal moneys which it is proposed to borrow is £15,000 (Fifteen thousand pounds).

(b) The maximum rate of interest that may be paid is 5½ per cent. per annum.

(c) The times which the moneys borrowed are to be repayable are the 1st day of October, 1958, and the 1st days of April and October during the years 1959-1967 inclusive and the 1st day of April, 1968, and that the place such moneys shall be repayable is at The English, Scottish, and Australian Bank Ltd., Melbourne, or at the Council's bankers for the time being in Melbourne.

(d) The purpose for which the loan is to be applied is for drainage works.

(e) The manner in which the loan is to be liquidated is by provision out of the Municipal Fund in each half-year during the currency of the loan of the sum of £985 1s. 6d., which includes principal and interest.

The plans and specifications and estimate of the cost of the works, and a statement showing the proposed expenditure of the moneys to be borrowed, are open for inspection at the Shire Office.

Dated the 13th day of December, 1957.

3379 F. S. BALES, Shire Secretary.

SHIRE OF WHITTLESEA.

LOAN No. P.S.1.

Private Streets Construction.

NOTICE is hereby given that, at the meeting of the Council of the Shire of Whittlesea, held at the Shire Office, Epping, on 13th November, 1957, the said Council did agree to the following Resolution, that is to say:—

"That—

(a) This Council borrow moneys by the issue of debentures, upon the credit of the municipality, pursuant to section 583 of the Local Government Acts.

(b) The amount of the principal moneys to be borrowed be £40,000.

(c) The rate of interest to be paid be 5½ per cent. per annum.

(d) The moneys borrowed be repayable by 30 equal instalments, payable respectively on the 1st day of September and on the 1st day of March of each year, the first such instalment being repayable on the 1st day of September, 1958.

(e) The moneys borrowed be repayable at the Commercial Bank of Australia Ltd., No. 337 Collins-street, Melbourne.

(f) The loan be applied for the purpose of defraying part of the cost of the execution of the scheme for the construction of the Vasey, Station, Derrick street group of private streets, pursuant to Division 10 of Part XIX. of the Local Government Acts.

(g) The loan be liquidated by providing out of the receipts from owners made liable under the scheme, or, in case such receipts are insufficient, then by providing from the municipal fund, in each half year during the currency of the loan the sum of £1,975 7s. 7d. which sum includes principal and interest."

And notice is hereby further given that, at the meeting of the said Council held at the Shire Office, Epping, on 11th December, 1957, the said Resolution was confirmed.

3382

R. G. C. COOK, Shire Secretary.

GEELONG WATERWORKS AND SEWERAGE TRUST.

IN the General Notice published in the *Victoria Government Gazette*, No. 237, of 4th September, 1957, at page 2984, the description of Sewerage Area No. 204 referred to therein should read "Shire of South Barwon, Parish of Corio, County of Grant," and not "Shire of South Barwon, Parish of Barrarbool, County of Grant."

3373

B. C. HENSHAW, Secretary.

NOTICE is hereby given that the Ballarat Golf Club has applied for a lease under section 125, *Land Act 1928*, for a term of 21 years for allotments 8, 9, and 10, section 11, in the Parish of Cardigan, containing 112 acres 2 roods 34 perches, as a site for amusement and recreation.

CUTHEBERT, MORROW, MUST, & SHAW, solicitors,
Ballarat. 3107

NOTICE is hereby given that the Wendouree Youth Centre has applied for a lease under section 125, *Land Act 1928*, for a term of 21 years for allotment 41, section 4, Parish of Dowling Forest, containing 1 acre 0 roods 28 perches, as a site for amusement and recreation.

MURRAY BYRNE, LL.B., honorary solicitor, 56
Lydiard-street, Ballarat. 3194

Victoria.

ACT No. 391.—FIRST SCHEDULE.

I, THE RIGHT REVEREND ALLEN ERNEST WINTER, of McMahon-street, St. Arnaud, Bishop of St. Arnaud, head or authorized representative of the denomination known as the Church of England in the Diocese of St. Arnaud, in Victoria, with the consent of the corporation styled The St. Arnaud Diocesan Trustees, of McMahon-street, St. Arnaud, the trustee of the land described in the subjoined statement of trusts, hereby apply to the Governor of the State of Victoria for leave to dispose of the said land by means and for the purposes mentioned in the said statement of trusts, and I hereby certify that the said land was reserved from sale by the Governor in Council as a site for Church of England purposes by Order dated the first day of April, 1867.

That the only trustee of the said land is the said Corporation styled the St. Arnaud Diocesan Trustees.

That there are no buildings upon the said land.

Dated the first day of August, 1957.

Signature of head or authorized representative—

ALLEN ST. ARNAUD.

The Corporation styled The St. Arnaud Diocesan Trustees hereby consents to this application.

The common seal of The St. Arnaud Diocesan Trustees was affixed in the presence of us, being three of the trustees authorized to attest the affixing of such seal—

(L.S.) A. J. FREECE, Trustee.
 G. H. EDWARDS, Trustee.
 CHARLES E. KEARNAN, Trustee.
 E. WEBBER, Secretary.

STATEMENT OF TRUSTS.

Description of Land.—1 acre 6 perches, Township of Alma, Parish of Maryborough, County of Talbot, being allotment 7, section 5c: Commencing at the southern angle of allotment 6; bounded thence by that allotment bearing north 46 deg. 34 min. east 189 5/10 links and north 43 deg. 26 min. west 100 2/10 links; by allotment 12A and a line bearing north 46 deg. 34 min. east 250 links; by allotment 16A, section 16, Parish of Maryborough, bearing south 43 deg. 26 min. east 282 links; by a line bearing south 46 deg. 34 min. west 426 links; and thence by a road bearing north 47 deg. 45 min. west 182 5/10 links to the commencing point.

Name of Trustee.—The St. Arnaud Diocesan Trustees, of McMahon-street, St. Arnaud.

Powers of Disposition.—Power to lease (whether on building lease or otherwise), sell, create easements over, make, reserve, and close roads upon or over, mortgage, or exchange the said lands or any part thereof, and to erect buildings thereon, such powers to be exercised with the consent of the Bishop or Administrator of the Diocese of St. Arnaud for the time being acting under the advice of the Council of the Diocese, and subject to such powers and the exercise thereof to hold the said lands or so much thereof as may from time to time remain vested in the said Corporation for such purposes of the Church of England within the Diocese of St. Arnaud as the said Bishop or Administrator for the time being, acting under the advice of the said Council of the Diocese, may direct.

Purposes to which Proceeds of Disposition are to be Applied.—To such purposes of the Church of England within the Diocese of St. Arnaud as the said Bishop or Administrator for the time being, acting under the advice of the said Council, may direct.

J. K. SPARK, Napier-street, St. Arnaud, solicitor for the applicant. 3359

Victoria.

ACT No. 391.—FIRST SCHEDULE.

I, THE RIGHT REVEREND ALLEN ERNEST WINTER, of McMahon-street, St. Arnaud, Bishop of St. Arnaud, head or authorized representative of the denomination known as the Church of England in the Diocese of St. Arnaud, in Victoria, with the consent of the corporation styled The St. Arnaud Diocesan Trustees, of McMahon-street, St. Arnaud, the trustee of the land described in the subjoined statement of trusts and of the Reverend Canon Edward Percival Millard, being the person entitled to minister in or occupy a building or buildings upon the said land, hereby apply to the Governor of the State of Victoria for leave to dispose of the said land by means and for the purposes mentioned in the said statement of trusts, and I hereby certify that the said land was reserved from sale by the Governor in Council as a site for Church of England purposes by Order dated the 20th day of January, 1868.

That the only trustee of the said land is the said Corporation styled The St. Arnaud Diocesan Trustees.

That the only building upon the said land is a church and that the only person entitled to minister in or occupy the same is the above-named Edward Percival Millard.

Dated the first day of August, 1957.

Signature of head or authorized representative—ALLEN ST. ARNAUD.

The Corporation styled The St. Arnaud Diocesan Trustees hereby consents to this application.

The common seal of The Corporation styled The St. Arnaud Diocesan Trustees was affixed hereto in the presence of us, being three of the trustees authorized to attest the affixing of such seal—

(L.S.) A. J. PREECE, Trustee.
G. H. EDWARDS, Trustee.
CHARLES E. KEARNAN, Trustee.
E. WEBBER, Secretary.

Signature of person entitled to minister in or occupy building or buildings.—E. P. MILLARD.

STATEMENT OF TRUSTS.

Description of Land.—1 acre, Township of Bowenvale, Parish of Maryborough, County of Talbot, being allotment 34, section 7A: Commencing at the southern angle of allotment 35; bounded thence by that allotment bearing north 58 deg. 41 min. east 499 5/10 links and south 31 deg. 36 min. east 200 links; and thence by roads bearing south 58 deg. 41 min. west 499 5/10 links and north 31 deg. 36 min. west 200 links to the point of commencement.

Name of Trustee.—The St. Arnaud Diocesan Trustees, of McMahon-street, St. Arnaud.

Powers of Disposition.—Power to lease (whether on building lease or otherwise), sell, create easements over, make, reserve, and close roads upon or over, mortgage, or exchange the said lands or any part thereof, and to erect buildings thereon, such powers to be exercised with the consent of the Bishop or Administrator of the Diocese of St. Arnaud for the time being acting under the advice of the Council of the Diocese, and subject to such powers and the exercise thereof to hold the said lands or so much thereof as may from time to time remain vested in the said Corporation for such purposes of the Church of

England within the Diocese of St. Arnaud as the said Bishop or Administrator for the time being, acting under the advice of the said Council of the Diocese, may direct.

Purposes to which Proceeds of Disposition are to be Applied.—To such purposes of the Church of England within the Diocese of St. Arnaud as the said Bishop or Administrator for the time being, acting under the advice of the said Council, may direct.

J. K. SPARK, Napier-street, St. Arnaud, solicitor for the applicant. 3360

Victoria.

ACT No. 391.—FIRST SCHEDULE.

I, THE RIGHT REVEREND ALLEN ERNEST WINTER, of McMahon-street, St. Arnaud, Bishop of St. Arnaud, head or authorized representative of the denomination known as the Church of England in the Diocese of St. Arnaud, in Victoria, with the consent of the corporation styled The St. Arnaud Diocesan Trustees, of McMahon-street, St. Arnaud, the trustee of the land described in the subjoined statement of trusts and of the Reverend Edwin Badger, being the person entitled to minister in or occupy a building or buildings upon the said land, hereby apply to the Governor of the State of Victoria for leave to dispose of the said land by means and for the purposes mentioned in the said statement of trusts, and I hereby certify that the said land was reserved from sale by the Governor in Council as a site for Church of England purposes by Order dated the 5th day of May, 1862.

That the only trustee of the said land is the said Corporation styled the St. Arnaud Diocesan Trustees.

That the only building upon the said land is a church and that the only person entitled to minister in or occupy the same is the above-named Edwin Badger.

Dated the first day of August, 1957.

Signature of head or authorized representative—
ALLEN ST. ARNAUD.

The Corporation styled The St. Arnaud Diocesan Trustees hereby consents to this application.

The common seal of the Corporation styled The St. Arnaud Diocesan Trustees was affixed hereto in the presence of us, being three of the trustees authorized to attest the affixing of such seal—

A. J. PREECE, Trustee.
(L.S.) G. H. EDWARDS, Trustee.
CHARLES E. KEARNAN, Trustee.
E. WEBBER, Secretary.

Signature of person entitled to minister in or occupy building or buildings.—EDWIN BADGER.

STATEMENT OF TRUSTS.

Description of Land.—2 acres, Township of Moonambel, Parish of Warrenmang, County of Kara Kara, being allotment 3, section 10: Commencing at the north-western angle of allotment 4; bounded thence by that allotment bearing south 16 deg. 13 min. west 500 links; by allotments 15 and 16 bearing north 73 deg. 47 min. west 400 links; by allotment 2 bearing north 18 deg. 13 min. east 500 links; and thence by Humffray-street, bearing south 73 deg. 47 min. east 400 links to the point of commencement.

Name of Trustee.—The St. Arnaud Diocesan Trustees, of McMahon-street, St. Arnaud.

Powers of Disposition.—Power to lease (whether on building lease or otherwise), sell, create easements over, make, reserve, and close roads upon or over, mortgage, or exchange the said lands or any part thereof, and to erect buildings thereon, such powers to be exercised with the consent of the Bishop or Administrator of the Diocese of St. Arnaud for the time being acting under the advice of the Council of the Diocese, and subject to such powers and the exercise thereof to hold the said lands or so much thereof as may from time to time remain vested in the said Corporation for such purposes of the Church of England within the Diocese of St. Arnaud as the said Bishop or Administrator for the time being, acting under the advice of the said Council of the Diocese, may direct.

Purposes to which Proceeds of Disposition are to be Applied.—To such purposes of the Church of England within the Diocese of St. Arnaud as the said Bishop or Administrator for the time being, acting under the advice of the said Council, may direct.

J. K. SPARK, Napier-street, St. Arnaud, solicitor for the applicant. 3362

Victoria.

ACT No. 391.—FIRST SCHEDULE.

I, THE RIGHT REVEREND ALLEN ERNEST WINTER, of McMahon-street, St. Arnaud, Bishop of St. Arnaud, head or authorized representative of the denomination known as the Church of England in the Diocese of St. Arnaud, in Victoria, with the consent of the corporation styled The St. Arnaud Diocesan Trustees, of McMahon-street, St. Arnaud, the trustee of the land described in the subjoined statement of trusts and of the Reverend Ernest Dudley Thomas Allitt, being the person entitled to minister in or occupy a building or buildings upon the said land, hereby apply to the Governor of the State of Victoria for leave to dispose of the said land by means and for the purposes mentioned in the said statement of trusts, and I hereby certify that the said land was reserved from sale by the Governor in Council as a site for Church of England purposes by Order dated the 5th day of January, 1869.

That the only trustee of the said land is the said Corporation styled the St. Arnaud Diocesan Trustees.

That the only building upon the said land is a church and that the only person entitled to minister in or occupy the same is the above-named Ernest Dudley Thomas Allitt.

Dated the first day of August, 1957.

Signature of head or authorized representative—
ALLEN ST. ARNAUD.

The Corporation styled The St. Arnaud Diocesan Trustees hereby consents to this application.

The common seal of the Corporation styled The St. Arnaud Diocesan Trustees was affixed hereto in the presence of us, being three of the trustees authorized to attest the affixing of such seal—

(L.S.) A. J. PREECE, Trustee.
G. H. EDWARDS, Trustee.
CHARLES E. KEARNAN, Trustee.
E. WEBBER, Secretary.

Signature of person entitled to minister in or occupy building or buildings.—E. DUDLEY ALLITT.

STATEMENT OF TRUSTS.

Description of Land.—2 acres, Township of Kingower, Parish of Kingower, County of Gladstone, being allotment 1, section 4: Commencing at the northern angle of allotment 3; bounded thence by a road bearing north 50 deg. 37 min. east 500 links; by lines bearing south 39 deg. 23 min. east 400 links and south 50 deg. 37 min. west 500 links; and thence by allotments 5 and 3 bearing north deg. 23 min. west 400 links to the commencing point.

Name of Trustee.—The St. Arnaud Diocesan Trustees, of McMahon-street, St. Arnaud.

Powers of Disposition.—Power to lease (whether on building lease or otherwise), sell, create easements over, make, reserve, and close roads upon or over, mortgage, or exchange the said lands or any part thereof, and to erect buildings thereon, such powers to be exercised with the consent of the Bishop or Administrator of the Diocese of St. Arnaud for the time being acting under the advice of the Council of the Diocese, and subject to such powers and the exercise thereof to hold the said lands or so much thereof as may from time to time remain vested in the said Corporation for such purposes of the Church of England within the Diocese of St. Arnaud as the said Bishop or Administrator for the time being, acting under the advice of the said Council of the Diocese, may direct.

Purposes to which Proceeds of Disposition are to be Applied.—To such purposes of the Church of England within the Diocese of St. Arnaud as the said Bishop or Administrator for the time being, acting under the advice of the said Council, may direct.

J. K. SPARK, Napier-street, St. Arnaud, solicitor for the applicant. 3361

Victoria.

ACT No. 391.—FIRST SCHEDULE.

I, THE RIGHT REVEREND ALLEN ERNEST WINTER, of McMahon-street, St. Arnaud, Bishop of St. Arnaud, head or authorized representative of the denomination known as the Church of England in the Diocese of St. Arnaud, in Victoria, with the consent of the corporation styled The St. Arnaud Diocesan Trustees, of McMahon-street, St. Arnaud, the trustee of the land described in the subjoined statement of trusts, hereby apply to the Governor of the State of Victoria for leave to dispose of the said land by means and for the purposes mentioned in the said statement of trusts, and I hereby certify that

the said land was reserved from sale by the Governor in Council as a site for Church of England purposes by Order dated the 5th day of January, 1869.

That the only trustee of the said land is the said Corporation styled the St. Arnaud Diocesan Trustees.

That there are no buildings upon the said land.

Dated the first day of August, 1957.

Signature of head or authorized representative—
ALLEN ST. ARNAUD.

The Corporation styled The St. Arnaud Diocesan Trustees hereby consents to this application.

The common seal of The St. Arnaud Diocesan Trustees was affixed in the presence of us, being three of the trustees authorized to attest the affixing of such seal—

(L.S.) A. J. PREECE, Trustee.
G. H. EDWARDS, Trustee.
CHARLES E. KEARNAN, Trustee.
E. WEBBER, Secretary.

STATEMENT OF TRUSTS.

Description of Land.—1 acre 2 roods, Parish of Moolerr, County of Kara Kara, being allotment 32b, section 2: Commencing at the southern angle of allotment 32c; bounded thence by that allotment bearing north 50 deg. 0 min. east 508 links; and thence by roads bearing south 0 deg. 38 min. west 780 links and north 40 deg. 0 min. west 592 links to the commencing point.

Name of Trustee.—The St. Arnaud Diocesan Trustees, of McMahon-street, St. Arnaud.

Powers of Disposition.—Power to lease (whether on building lease or otherwise), sell, create easements over, make, reserve, and close roads upon or over, mortgage, or exchange the said lands or any part thereof, and to erect buildings thereon, such powers to be exercised with the consent of the Bishop or Administrator of the Diocese of St. Arnaud for the time being acting under the advice of the Council of the Diocese, and subject to such powers and the exercise thereof to hold the said lands or so much thereof as may from time to time remain vested in the said Corporation for such purposes of the Church of England within the Diocese of St. Arnaud as the said Bishop or Administrator for the time being, acting under the advice of the said Council of the Diocese, may direct.

Purposes to which Proceeds of Disposition are to be Applied.—To such purposes of the Church of England within the Diocese of St. Arnaud as the said Bishop or Administrator for the time being, acting under the advice of the said Council, may direct.

J. K. SPARK, Napier-street, St. Arnaud, solicitor for the applicant. 3363

DISSOLUTION OF PARTNERSHIP.

NOTICE is hereby given that the partnership heretofore subsisting between the undersigned, Robert Henry Dean, Robert William Dean, and Maxwell Raymond Dean, carrying on business as Greensborough Home Builders, at 102 Main-street, Greensborough, has been dissolved by mutual consent as from the 12th day of December, 1957. All debts due to and owing by the said late firm will be received and paid by Robert Henry Dean and Robert William Dean, who will continue to carry on the business at the same place.

Dated at Greensborough, the 12th day of December, 1957.

R. H. DEAN.
R. W. DEAN.
MAXWELL R. DEAN.

Witness—YVONNE R. PRATT. 3401

NOTICE is hereby given that the partnership heretofore subsisting between Walter Allan Marshall and William Oscar Lewis, as fruiterers, at Charing Cross, Bendigo, under the name of "Marshall Fruit Supply," has been dissolved by mutual consent as from the 30th day of June, 1957. All debts due to and owing by the said firm will be received and paid by the said William Oscar Lewis who will continue to carry on the business under the same name.

Dated the 10th day of December, 1957.

W. A. MARSHALL.
W. O. LEWIS.

Tatchell, Dunlop, Smalley, and Balmer, 290 Williamson-street, Bendigo. 3381

NOTICE is hereby given that the partnership heretofore subsisting between Edward James Allan and John Considine Ellis, carrying on business as paint merchants, at Bairnsdale, under the business name of Bairnsdale Paint and Colour Centre, has been dissolved as from the 11th day of November, 1957. Debts due to and owing by such partnership will be received and paid by the said John Considine Ellis. The said business will be carried on by Ian Murray Hunter and Dorothy Valda Hunter under the same business name.

Dated this 18th day of December, 1957.

E. J. ALLAN.
J. C. ELLIS.

A. P. Agg and Engel, solicitors, Bairnsdale. 3375

NOTICE is hereby given that the partnership heretofore subsisting between Ernest Richard Edwards, of 333 Wattletree-road, East Malvern, and John Grieve Woods, of 4 Hillside-avenue, Glen Iris, medical practitioners, carrying on practice at 333 Wattletree-road, East Malvern, has been dissolved by mutual consent, as from the 2nd day of December, 1957. The practice of the former partnership shall be carried on by the said John Grieve Woods, at 333 Wattletree-road, East Malvern, and he will receive all debts owing to the said partnership.

Dated the 2nd day of December, 1957.

J. G. WOODS.
E. R. EDWARDS.

3416

NOTICE is hereby given that the partnership heretofore subsisting between Thomas William Charles Pritchett, of 11 Noel-street, East Brunswick, and Lindsay Joseph Charles Pritchett, of 10 Hughes-street, North Carlton, carrying on business as used motor-car dealers under the style or firm name of Northroy Car Sales, at 812 Nicholson-street, North Fitzroy, has been dissolved by mutual consent, as from the 31st day of October, 1957, so far as concerns the said Thomas William Charles Pritchett, who retires from the said partnership.

Dated this 6th day of December, 1957.

CHAS. PRITCHETT.
L. PRITCHETT.

3426

In the matter of the *Companies Act 1938*, and in the matter of the CLAYTON FLOORING AND RUBBER COMPANY PROPRIETARY LIMITED (in Voluntary Liquidation).

NOTICE is hereby given that after 21 days from this date, I shall proceed to distribute the assets. All creditors having any claims against the company should furnish particulars of same by that date, otherwise I shall proceed to distribute the assets without regard to their claim.

Dated this 16th day of December, 1957.

3404 M. E. WITHEROW, Liquidator.

COLLEGEWEAR PROPRIETARY LIMITED (IN VOLUNTARY LIQUIDATION).

Notice Convening Final Meeting of Members, Pursuant to Section 245.

NOTICE is hereby given in pursuance of section 245 of the *Companies Act 1938*, that a General Meeting of the members of the above-named company will be held on Monday, the 13th day of January, 1958, at 2.00 o'clock in the afternoon, at 108 Collins-street, Melbourne, for the purpose of having an account laid before them showing the manner in which the winding up has been conducted and the property of the company disposed of and of hearing any explanation that may be given by the liquidator.

Dated the 11th day of December, 1957.

3370 ATHOL G. MUNDAY, Liquidator.

The *Companies Act 1938*.

In the matter of GODDARD PROPRIETARY LIMITED (in Voluntary Liquidation).

NOTICE is hereby given that a First Dividend is intended to be declared in this matter. Creditors who have not proved their debts by the 6th day of January, 1958, will be excluded from the dividend.

Dated this 16th day of December, 1957.

E. R. SMAIL, Liquidator.

Kennedy, Smail and Middlemiss, 31 Queen-street, Melbourne. 3423

The *Companies Act 1938*.

WM. H. McBEAN & CO. PTY. LTD. (IN LIQUIDATION).

NOTICE is hereby given that a First and Final Dividend is intended to be declared in the above matter. Creditors who have not proved their debts by the 3rd day of January, 1958, will be excluded from this dividend.

Dated this 12th day of December, 1957.

W. F. RASHLEIGH, Liquidator.

G. E. Newton and Rashleigh, chartered Accountants, 243 Collins-street, Melbourne. 3410

WM. H. McBEAN & CO. PTY. LTD. (IN LIQUIDATION).

NOTICE CONVENING FINAL MEETING, PURSUANT TO SECTION 236.

NOTICE is hereby given in pursuance of section 236 of the *Companies Act 1938*, that a General Meeting of the members of the above-named company will be held at 243 Collins-street, Melbourne, on Friday, the 7th day of February, 1958, at Two o'clock in the afternoon, for the purpose of having an account laid before them showing the manner in which the winding up has been conducted and the property of the company disposed of, and of hearing any explanation that may be given by the liquidator.

W. F. RASHLEIGH, Liquidator.

G. E. Newton and Rashleigh, chartered accountants, 243 Collins-street, Melbourne. 3409

The *Companies Act 1938*.

In the matter of W. B. CAIRNS & COMPANY PROPRIETARY LIMITED.—Notice re Meeting of Creditors, Pursuant to Section 238.

NOTICE is hereby given that a Meeting of Creditors of the above-named company will be held in the Board Room of the Honorary Justices Association of Victoria, 6th Floor, 34 Queen-street, Melbourne, on Monday, the 23rd day of December, 1957, at Eleven a.m., the company having convened a meeting of its members for the same day for the purpose of considering a Resolution that the company be wound up voluntarily.

Dated this 13th day of December, 1957.

W. B. CAIRNS, Director.

Kennedy, Smail and Middlemiss, 31 Queen-street, Melbourne. 3411

Companies Act 1938, Section 226.

J. T. PICKEN & SONS PTY. LTD.

NOTICE is hereby given that by a Special Resolution duly carried at an Extraordinary General Meeting of shareholders, duly convened and held on the 16th day of December, 1957, it was resolved:—

"That the company be wound up voluntarily."

And at this meeting William Daniel Joseph Higgins, of 20 Queen-street, Melbourne, chartered accountant (Aust.), was appointed liquidator for the purposes of winding up.

Dated the 16th day of December, 1957.

3415 W. D. J. HIGGINS, Chairman.

Companies Act 1938, Section 226.

DOMINION CAN COMPANY PTY. LTD.

NOTICE is hereby given that by a Special Resolution duly carried at an Extraordinary General Meeting of shareholders, duly convened and held on the 16th day of December, 1957, it was resolved:—

"That the company be wound up voluntarily."

And at this meeting William Daniel Joseph Higgins, of 20 Queen-street, Melbourne, chartered accountant (Aust.), was appointed liquidator for the purposes of winding up.

Dated the 16th day of December, 1957.

3414 W. D. J. HIGGINS, Chairman.

Companies Act 1938, Section 226.

AUSTRALIAN CAN COMPANY PTY. LTD.

NOTICE is hereby given that by a Special Resolution duly carried at an Extraordinary General Meeting of shareholders, duly convened and held on the 16th day of December, 1957, it was resolved:—

"That the company be wound up voluntarily."

And at this meeting William Daniel Joseph Higgins, of 20 Queen-street, Melbourne, chartered accountant (Aust.), was appointed liquidator for the purposes of winding up.

Dated the 16th day of December, 1957.

3413 W. D. J. HIGGINS, Chairman.

CREDITORS, next of kin, and others having claims in respect of the estate of Emma Louisa Ann Collum, late of High-street, Ararat, widow, deceased, intestate (who died on the 5th August, 1952), are required to send particulars of their claims to the administrator, the Fidelity Trustee Company Limited, of 101 Lydiard-street north, Ballarat, on or before the 19th day of February, 1958, after which date it will distribute the assets of the said deceased, having regard only to the claims of which it shall then have had notice.

BRIGGS & O'DRISCOLL, solicitors, Ararat. 3355

CREDITORS, next of kin, and others having claims in respect of the estate of Muriel Millicent Drane, late of Traralgon, spinster, deceased (who died on 6th November, 1957, and probate of whose will has been granted to Bethia Anderson Pearce, of Traralgon, and Sarah Ellen Scott, of Glengarry, married women, the executrices named therein), are required by the said executrices to send particulars of the claims to them, care of the undersigned, by 28th February, 1958, after which date they may convey or distribute the assets, having regard only to the claims of which they then have notice.

Dated 9th December, 1957.

C. H. FORD, solicitors, Traralgon. 3369

CREDITORS, next of kin, and others having claims in respect of the estate of Margaret Manning, formerly of Beulah, but late of Ararat, married woman, deceased (who died on the 10th day of August, 1957), are to send particulars of their claims to Dulcie Isabelle Mary Salter, of Dimboola, the executrix of the will of the deceased, in care of the under-mentioned solicitors, by the 19th day of February, 1958, after which date the said executrix will distribute the assets, having regard only to the claims of which she then shall have notice.

BRIGGS & O'DRISCOLL, solicitors, Ararat. 3356

CREDITORS, next of kin, and others having claims in respect of the estate of Charles Daniel Talbot, formerly of Nekeeya, but late of Moyston, farmer and labourer, deceased (who died on the 4th day of September, 1957), are to send particulars of their claims to Romney James Talbot, of Russell-street, Melbourne, the executor of the will of the deceased, in care of the under-mentioned solicitors, by the 19th day of February, 1958, after which date the said executor will distribute the assets, having regard only to the claims of which he then shall have notice.

BRIGGS & O'DRISCOLL, solicitors, Ararat. 3357

CREDITORS, next of kin, and others having claims in respect of the estate of Clara Russell Yardley, formerly of 7 Victoria-avenue, Albert Park, but late of 8 Park-crescent, Boronia, spinster, deceased, intestate (who died on 18th May, 1957), are to send particulars of their claims to Mamie Shaw Ash, the administratrix of the said estate, care of Laurence G. Ralph and Morrey, of 430 Little Collins-street, Melbourne, by the 26th day of February, 1958, after which date she will distribute the assets, having regard only to the claims of which she then has notice.

L. G. RALPH & MORREY, solicitors, 254 Dorset-road, Boronia, and 430 Little Collins-street, Melbourne. 3358

CREDITORS, next of kin, and other persons having claims against the estate of Mavis Grace Astbury Pethybridge, late of Thorpdale, in the State of Victoria, married woman, deceased (who died on the 30th day of December, 1951), are required to send particulars of their claims to Stanley George Pethybridge, the executor of the above-named deceased, in care of the under-mentioned solicitor, on or before the 18th day of February, 1958, after which date he will distribute the assets, having regard only to the claims of which he has then notice.

M. DAVINE, solicitor, Trafalgar. 3364

CREDITORS, next of kin, and others having claims in respect of the estate of Roy Essenhugh, late of Lima, in the State of Victoria, farmer, deceased (who died on 22nd April, 1957), are to send the particulars of their claims to National Trustees, Executors, and Agency Company of Australasia Limited, at its registered office, 95 Queen-street, Melbourne, C.1, by the 28th day of February, 1958, after which date it will distribute the assets, having regard only to the claims of which it then has notice.

F. TRENERRY, BROWN, & SON, solicitors, Benalla. 3387

ARNOLD MAX HERBERT HEPNER, late of Yarra-street, Geelong, funeral director, DECEASED.

CREDITORS, next of kin, and others having claims in respect of the estate of the deceased (who died on the 11th day of September, 1957), are required by the personal representatives, Maxwell Glen Hepner, Robert Gordon Hepner, and Eric Neil Hepner, all of Yarra-street, Geelong, funeral directors, and The Fidelity Trustee Company Limited, of 101 Lydiard-street north, Ballarat, to send particulars to them, care of the under-mentioned solicitors, by the 1st day of March, 1958, after which date the personal representatives may convey or distribute the assets, having regard only to the claims of which they then have notice.

Dated this 18th day of December, 1957.

WHYTE, JUST, & MOORE, solicitors, 27 Malop-street, Geelong. 3384

EDWARD FREDERICK RUBLI, late of Wattle Vale, via Nagambie, in the State of Victoria, vigneron, DECEASED.

CREDITORS, next of kin, and others having claims in respect of the estate of the deceased (who died on the 20th August, 1957), are required by the personal representative, John George Lockman, of Wattle Vale, via Nagambie, in the said State, farmer, to send particulars to him, care of the undersigned, by the 15th day of March, 1958, after which date the personal representative may convey or distribute the assets, having regard only to the claims of which he then has notice.

Dated the 10th December, 1957.

G. J. N. HOPKINS, solicitor, Nagambie. 3405

CECIL RAYMOND KINNEAR, late of 9 Omar-street, Caulfield, saddler, DECEASED.

CREDITORS, next of kin, and others having claims in respect of the estate of the deceased (who died on 25th July, 1957), are required by the personal representatives, William Maurice Dwyer, of 44 Elder-parade, Essendon, and The Equity Trustees, Executors, and Agency Company Limited, whose registered office is situate at 472 Bourke-street, Melbourne, to send particulars to them, at the office of the said company, by the 31st day of March, 1958, after which date the personal representatives may convey or distribute the assets, having regard only to the claims of which they then have notice.

Dated the 11th day of December, 1957.

LEACH & THOMSON, solicitors, 472 Bourke-street, Melbourne. 3403

CREDITORS, next of kin, and others having claims in respect of the estate of Lily Elizabeth Watts, late of Benalla, married woman, deceased (who died on the 5th day of September, 1957), are to send the particulars of their claims to The Fidelity Trustee Company Limited, at its Melbourne office, 50 Market-street, Melbourne, C.1, by the 28th day of February, 1958, after which date it will distribute the assets, having regard only to the claims of which it then has notice.

F. TRENERRY, BROWN, & SON, solicitors, Benalla. 3402

CREDITORS, next of kin, and others having claims in respect of the estate of Eric John Thom, late of 65 Bellett-street, Camberwell, manager, deceased (who died on the 22nd day of September, 1957), are to send the particulars of their claims to The Perpetual Executors and Trustees Association of Australia Limited, whose registered office is at 100-104 Queen-street, Melbourne, by the 20th day of February, 1958, after which date it will distribute the assets, having regard only to the claims of which it then has notice.

HENDERSON & BALL, solicitors, 430 Little Collins-street, Melbourne. 3393

EDWARD GEORGE TAYLOR, formerly of Narbethong, but late of Mansfield, manager, DECEASED.

CREDITORS, next of kin, and others having claims in respect of the deceased (who died on the 12th day of August, 1957), are required by his trustee, Jessie Taylor, of Mansfield, widow, to send particulars to her, care of the under-mentioned firm of solicitors, by the 26th day of February, 1958, after which date the trustees may convey and distribute the assets, having regard only to the claims of which they then have notice.

MAL. RYAN & GLEN, High-street, Mansfield, solicitors for the trustee. 3392

JOHN GEMMILL, late of 14 Hawker-street, Ivanhoe, retired carpenter and joiner, DECEASED.

CREDITORS, next of kin, and others having claims in respect of the estate of the above-named deceased (who died on 19th October, 1957), are required by the executor, The Trustees, Executors, and Agency Company Limited, of 401 Collins-street, Melbourne, to send particulars to it by the 20th February, 1957, after which date the executor may convey or distribute the assets, having regard only to the claims of which it then has notice.

Dated the 11th December, 1957.

W. B. & O. McCUTCHEON, solicitors, 31 Queen-street, Melbourne. 3400

ALICE AMELIA SHEEHAN, late of "Wandook," The Strand, Moonee Ponds, in the State of Victoria, widow, DECEASED.

CREDITORS, next of kin, and others having claims in respect of the estate of the deceased (who died on the 15th day of August, 1956), are required by the executrix, Mary Byrne, of 480 Melbourne-road, Frankston, to send particulars to F. E. O'Brien and Co., solicitors, of 317 Collins-street, Melbourne, by the 21st day of February, 1958, after which date the executrix may convey or distribute the assets, having regard only to the claims of which she then has notice.

Dated the 13th day of December, 1957.

F. E. O'BRIEN & CO., solicitors, 317 Collins-street, Melbourne. 3399

NOTICE TO CREDITORS.

CREDITORS, next of kin, and others having claims in respect of the estate of Mary Ann Treacy, late of 94 Poath-road, Hughesdale, widow, deceased (who died on 13th day of September, 1957), are to send particulars of their claims to The National Trustees, Executors, and Agency Company of Australasia Limited, the registered office of which is situate at 95 Queen-street, Melbourne, by the 28th day of February, 1958, after which date it will distribute the assets, having regard only to the claims of which it then has notice.

R. P. BARRETT, LL.B., solicitor, 89 Queen-street, Melbourne. 3398

CREDITORS, next of kin, and others having claims in respect of the estate of Benjamin Willmott, late of 17 Bevan-street, Balwyn, in the State of Victoria, gentleman, deceased (who died on the 28th day of September, 1957), are to send particulars of their claims to the executors, Francis William Hooper and The Equity Trustees, Executors, and Agency Company Limited, of 472 Bourke-street, Melbourne, by the 3rd day of March, 1958, after which date the executors will distribute the assets, having regard only to the claims of which the executors have had notice.

R. WADHAM & DOIG, 383 Flinders-lane, Melbourne, solicitors for the executors. 3397

CREDITORS, next of kin, and others having claims in respect of the estate of Bridget Mary Doyle (also known as Beatrice Mary Doyle), late of 36 Dalgety-street, St. Kilda, in the State of Victoria, widow, deceased (who died on the 17th day of September, 1957), are to send particulars of their claims to the executor who has applied for probate of her will, dated the 25th day of January, 1946, namely The National Trustees, Executors, and Agency Company of Australasia Limited, whose registered office is situate at 95 Queen-street, Melbourne, at its said office by the 28th day of February, 1958, after which date it will distribute the assets, having regard only to the claims of which it then has notice.

VIRGIL B. GILL, solicitor, of 101 Queen-street, Melbourne, and 15 Hughenden-road, East St. Kilda. 3396

JOHN FRANCIS MACK, late of 30 Clow-street, Dandenong, retired Army officer, DECEASED.

CREDITORS, next of kin, and others having claims in respect of the estate of the deceased (who died on 13th May, 1957), are required by Nora Veronica Mack, of 30 Clow-street, Dandenong, widow, to send particulars to her, care of the under-mentioned solicitors, by the 20th February, 1957, after which date Nora Veronica Mack may convey or distribute the assets, having regard only to the claims of which she then has notice.

Dated the 12th December, 1957.

W. B. & O. McCUTCHEON, solicitors, 31 Queen-street, Melbourne. 3395

No. 269.—11759/57.—5

CREDITORS, next of kin, and others having claims in respect of the estate of Andre Joseph Narik, late of "Wayside Cottage," Nepean Highway, Mount Eliza, in the State of Victoria, pharmaceutical chemist, deceased (who died on the 18th May, 1957), are to send particulars of their claims to The Perpetual Executors and Trustees Association of Australia Limited, of 100-104 Queen-street, Melbourne, by the 20th February, 1958, after which date it will distribute the assets, having regard only to the claims of which it then has notice.

CORR & CORR, solicitors, 104 Queen-street, Melbourne. 3394

ETHEL MARY KITCHEN, late of 11 Vincent-street, Glen Iris, married woman, DECEASED.

CREDITORS, next of kin, and others having claims in respect of the estate of the deceased (who died on the 20th day of October, 1957), are required by the executor, Peter McKinley Kitchen, of 2 Arkaringa-crescent, Black Rock, shipping officer, to send particulars to him, care of the under-mentioned solicitors, by the 28th day of February, 1958, after which date the said executor may convey or distribute the assets, having regard only to the claims of which he then has notice.

Dated the 12th day of December, 1957.

McCAY & THWAITES, solicitors, 360 Collins-street, Melbourne. 3420

MADELINE REEVES, late of The Terrace, Wicklow Hills, Croydon, widow, DECEASED.

CREDITORS, next of kin, and others having claims in respect of the estate of the deceased (who died on the 13th day of September, 1957), are required by the executor, The Trustees, Executors, and Agency Company Limited, of 401 Collins-street, Melbourne, to send particulars to it by the 28th day of February, 1958, after which date the said executor may convey or distribute the assets, having regard only to the claims of which it then has notice.

Dated the 12th day of December, 1957.

McCAY & THWAITES, solicitors, 360 Collins-street, Melbourne. 3421

CREDITORS, next of kin, and others having claims in respect of the estate of Mary May Treadwell, late of 19 Manica-street, West Brunswick, in the State of Victoria, widow, deceased (who died on the 18th day of May, 1957, and probate of whose will was granted by the Supreme Court of Victoria on the 27th day of August, 1957, to Ellen May Collyer, of West-street, Nunawading, married woman, and Allan Edward Willox, of 15 Queen-street, Melbourne, solicitor, the executors named in the said will), are to send particulars of their claims to the said executors, care of Kiddle, Briggs, and Willox, of 15 Queen-street, Melbourne, by the 15th day of March, 1958, after which date the executors will distribute the assets, having regard only to the claims of which they then have had notice.

KIDDLE, BRIGGS, & WILLOX, solicitors, Melbourne. 3424

MARGARET HEATH, late of 7 Ascot-street, Malvern, widow, DECEASED.

CREDITORS, next of kin, and others having claims in respect of the estate of the deceased (who died on 2nd October, 1957), are required by the trustee, Roy Clive Hopetoun Beattie, of 61 Union-street, Malvern, solicitor, to send particulars to him by 22nd February, 1958, after which date the trustee may convey or distribute the assets, having regard only to the claims of which he then has notice.

R. C. H. BEATTIE, solicitor, 422 Little Collins-street, Melbourne. 3428

PURSUANT to the *Trustee Act 1928*, all persons having claims against the property or estate of Vena McLaren, late of 3 Birdwood-street, Aspendale, widow, deceased (who died on the 25th May, 1957, and letters of administration with the will annexed of whose estate were granted by the Supreme Court of Victoria on the 27th November, 1957, to David Lindsay McLaren), are hereby required to send particulars of such claims to the said administrator, addressed to the care of Dudley A. Tregent, 422 Collins-street, Melbourne, on or before the 19th February, 1958, after the expiration of which time the said administrator will proceed to distribute the assets of the said deceased amongst the persons entitled thereto, having regard only to the claims of which he shall have had notice.

DUDLEY A. TREGENT, B.A., LL.M., 422 Collins-street, Melbourne, solicitor for the administrator. 3425

NOTICE TO CLAIMANTS.

THE EQUITY TRUSTEES, EXECUTORS, AND AGENCY COMPANY LIMITED, whose registered office is situate at No. 472 Bourke-street, Melbourne, in the State of Victoria, and Alice Nankivell Bird, of 1422 Gregory-street, Ballarat West, in the said State, married woman, the executors of the will of Ruth Nankivell Inglis, late of 4 Willow-street, Elsternwick, in the said State (who died on the 25th day of February, 1957), require all creditors, next of kin, and others having claims against the property or estate of the said deceased to send to the said executors, in the care of the said association, on or before the 19th day of February, 1958, particulars, in writing, of such claims, after which date the said executors intend to convey or distribute such property or estate to or among the persons entitled thereto, having regard only to the claims of which they shall have had notice.

Dated the 12th day of December, 1957.

KEITH A. NESS, solicitor, 411 Collins-street, Melbourne. 3422

CLARA ISABEL TACKBERRY, late of 12 Duke-street, Ashburton, widow, DECEASED.

CREDITORS, next of kin, and others having claims in respect of the estate of the deceased (who died on the 6th day of April, 1957), are required by the personal representative, National Trustees, Executors, and Agency Company of Australasia Limited, of 95 Queen-street, Melbourne, to send particulars to it by the 26th day of February, 1958, after which date the said company may convey or distribute the assets, having regard to claims of which it then has notice.

THOMAS BURKE, solicitor, 152 Wattle-tree-road, Malvern. 3390

MARY ALICE HUNTER, DECEASED.

CREDITORS, next of kin, and others having claims in respect of the estate of Mary Alice Hunter, late of 8 Malvern-grove, Caulfield, in the State of Victoria, widow, deceased (who died on the 19th day of April, 1957), are to send particulars of their claims to Annie Utterson Hunter, care of the under-mentioned solicitors, by the 28th day of February, 1958, after which date the said Annie Utterson Hunter will distribute the estate, having regard only to claims of which she has notice.

MELVILLE & MELVILLE, solicitors, 224 Glenferrie-road, Malvern. 3406

CREDITORS, next of kin, and others having claims in respect of the estate of Anna Maud Hannaford, late of 72A Flemington-road, West Parkville, in the State of Victoria, widow, deceased (who died on the 16th day of October, 1957), are required by her executor, Jack Matheson Hammerton, formerly of 1 Deakin-street, Coburg, but now of 33 Thomas-street, Moonee Ponds, grocer, to send particulars of their claims, care of the under-mentioned solicitors, by the 21st day of February, 1958, after which date he will distribute the assets, having regard only to the claims of which he has then had notice.

MCCRACKEN & MCCRACKEN, solicitors, 317 Collins-street, Melbourne. 3407

CREDITORS, next of kin, and others having claims in respect of the estate of Ada Louise Burwood, formerly of 3 Ocean-street, Ormond, married woman, but late of 412 Church-street, Richmond, widow, deceased (who died on the 15th day of November, 1957), are required by her executors, Edwin Burwood, storekeeper, and Harold James Burwood, contractor, both of Berrigan, in the State of New South Wales, to send particulars of their claims, care of the under-mentioned solicitors, by the 21st day of February, 1958, after which date they will distribute the assets, having regard only to the claims of which they have then had notice.

MCCRACKEN & MCCRACKEN, solicitors, 317 Collins-street, Melbourne. 3408

ELLEN GRACE MCGREGOR, late of 1 Allen-street, Brunswick, in the State of Victoria, widow, DECEASED.

CREDITORS, next of kin, and others having claims against the estate of the above-named deceased, are required by her executor, James Huntly Frederick, of 430 Little Collins-street, Melbourne, solicitor, to send particulars to him, care of the under-mentioned solicitors, on or before the 22nd January, 1958, after which date he will proceed to distribute the assets of the said deceased, having regard only to claims of which he then has notice.

RODDA, BALLARD, & VROLAND, solicitors, 430 Little Collins-street, Melbourne. 3412

ROBERT EDWARD COOMBS, late of Merrijig, grazier, DECEASED.

CREDITORS, next of kin, and others having claims in respect of the deceased (who died on the 20th day of July, 1957), are required by his trustees, Ethel Coombs, widow, Marjorie Beryl Coombs, spinster, and Robert James Coombs, grazier, all of "Merrijig Park," Merrijig, to send particulars to them, care of the under-mentioned firm of solicitors, by the 26th day of February, 1958, after which date the trustees may convey and distribute the assets, having regard only to the claims of which they then have notice.

MAL RYAN & GLEN, High-street, Mansfield, solicitors for the trustees. 3391

JENNIE MATILDA STOW, late of 28 David-street, Preston, in the State of Victoria, widow, DECEASED.

CREDITORS, next of kin, and others having claims in respect of the estate of the said deceased (who died on the 6th day of August, 1957), are to send particulars of their claims to Lloyd Norman James Stow, the executor of the will of the said deceased, care of the under-mentioned solicitors, by the 27th day of February, 1958, after which date the said executor will distribute the assets in the said estate, having regard only to the claims of which he then has notice.

ELLISON, HEWISON, & WHITEHEAD, solicitors, 352 Collins-street, Melbourne. 3417

CREDITORS, next of kin, and others having claims in respect of the estate of Walter Henry Nicholson, late of Deutgam-street, Werribee, in the State of Victoria, garage proprietor, deceased (who died on the 28th day of February, 1957), are to send particulars of their claims to the undersigned by the 25th day of February, 1958, after which date the executrix of the will of the said deceased will proceed to distribute the assets, having regard only to the claims of which she shall then have had notice.

E. W. MUMME, 383 Flinders-lane, Melbourne, solicitor for the said executrix. 3418

CREDITORS, next of kin, and others having claims in respect of the estate of John Kemp Lane, late of 85 Whitby-street, West Brunswick, retired watchman, deceased (who died on the 31st October, 1957), are to send particulars of their claims to The Union Trustee Company of Australia Limited, of 333 Collins-street, Melbourne, by the 19th day of February, 1958, after which date it will distribute the assets, having regard only to the claims of which it then has notice.

RYLAH & RYLAH, solicitors, 349 Collins-street, Melbourne. 3419

IMPOUNDINGS

BEECHWORTH.—Impounded in Beechworth Pound, from Frederick-street, on 10th December, 1957.

1 Jersey steer, 8 to 9 months, JT on near rump

If not claimed and expenses paid, to be sold on 6th January, 1958.

3432—10/6

W. PAULL,

Poundkeeper.

BENDIGO.—Impounded in Bendigo Pound, by R. James.

1 dark Jersey bull, no visible brand

If not claimed and expenses paid, to be sold on 2nd January, 1958.

3429—9/

P. H. LEES,

Poundkeeper.

COLERAINE.—Impounded in Coleraine Pound, by E. C. Dohle, from his Wannan Bridge and Tarrenlea paddocks.

No. 5. 1 Corriedale ewe, 2 front notches near ear, like M top of off ear, no visible brand

No. 6. 1 Corriedale weaner, back notch near ear, top notch off ear, no visible brand

No. 7. 1 Corriedale wether, swallow near ear, no visible brand

No. 8. 1 Corriedale lamb, shorn, front notch off ear, back and front notch near ear, no visible brand

If not claimed and expenses paid, to be sold on 28th December, 1957.

3430—22/6

W. J. MILLS,

Poundkeeper.

FERN TREE GULLY.—Impounded in Shire of Fern Tree Gully Pound, by Shire Ranger.

1 13.2 aged black gelding, white star and streak, wall eye, halter on, no visible brand

If not claimed and expenses paid, to be sold at Dandenong Sale-yards on 3rd January, 1958.

3440—12/ A. GROGAN,
Poundkeeper.

HUNTLY.—Impounded in Huntly Pound, by G. Sutherland.

1 yellow heifer, no visible brand

If not claimed and expenses paid, to be sold on 2nd January, 1958.

3437—10/6 R. TANNOCK,
Poundkeeper.

LAKE BENETOOK.—Impounded in Lake Benetook Pound.

1 yellow, brindle and white bull, no visible brand

1 brown and white bull, no visible brand

1 brown and white bull vealer, no visible brand

If not claimed and expenses paid, to be sold on 3rd January, 1958.

3436—13/6 S. C. JESSOP,
Poundkeeper.

MAFFRA.—Impounded in Maffra Pound, from Tinamba West.

10 head sheep, some marking on neck and back

If not claimed and expenses paid, to be sold on 3rd January, 1958.

3439—10/6 I. GIESCHEN,
Poundkeeper.

MELBOURNE.—Impounded in Arden-street Pound, by A. Thomas.

1 skewball pony, with near front and two white fetlocks, no visible brand

1 brown gelding, star on forehead, no visible brand

If not claimed and expenses paid, to be sold on 2nd January, 1958.

3433—13/6 R. HAMILTON,
Poundkeeper.

MORTLAKE.—Impounded in Mortlake Pound, on 9th December, 1957.

7 woolly Dorset crossbred lambs, no visible brand

If not claimed and expenses paid, to be sold on 3rd January, 1958.

3431—10/6 GEO. ROBERTSON,
Poundkeeper.

SHEPPARTON.—Impounded in Shire of Shepparton Pound.

2 red cows, notch out of each ear, YR on rump

1 black cow, notch out of each ear, YR on rump

1 black cow, no visible brand

1 Jersey cow, no visible brand

1 red and white baldy heifer, no visible brand

4 calves, no visible brand

If not claimed and expenses paid, to be sold on 27th December, 1957.

1 light gelding, brown with white hind feet, shod, branded S

If not claimed and expenses paid, to be sold on 3rd January, 1958.

3434, 3438—24/ W. DANIEL,
Poundkeeper.

WEDDERBURN.—Impounded in Wedderburn Pound, by C. Round.

1 Merino ram, red + on near side, behind shoulder

If not claimed and expenses paid, to be sold on 20th December, 1957.

3435—10/6 R. EASON,
Poundkeeper.

STATE ACTS, 1957

COPIES of the following Acts of Parliament of Victoria may be obtained at the Government Printing Office, or from any bookseller, at the price set opposite to each:—

| No. | Price. s. d. |
|---|-----------------|
| 6057. Trinity College | 0 6 |
| 6058. Vermin and Noxious Weeds (Financial) | 0 6 |
| 6059. Victorian Inland Meat Authority (Financial) | 0 6 |
| 6060. Melbourne and Metropolitan Board of Works (Contributions) | 0 6 |
| 6061. Moorabbin Land | 0 6 |
| 6062. Pounds (Fees) | 0 6 |
| 6063. Dried Fruits (Amendment) | 0 6 |
| 6064. Public Account (Amendment) | 0 6 |
| 6065. Rabbit (Biological Destruction) | 0 6 |
| 6066. Public Works Loan Application | 0 6 |
| 6067. Game (Destruction) | 0 6 |
| 6068. Coal Mine Workers Pensions (Amendment) | 0 6 |
| 6069. Police Offences | 5 6 |
| 6070. Racing | 3 3 |
| 6071. Yinnar Lands | 0 6 |
| 6072. Sandringham to Black Rock Electric Street Railway (Dismantling) | 0 9 |
| 6073. Forests | 3 0 |
| 6074. Wodonga (Unimproved Rating Poll) | 0 6 |
| 6075. Housing (Commonwealth and State Agreement) | 1 3 |
| 6076. Cemeteries (Financial) | 0 6 |
| 6077. Consolidated Revenue | 0 6 |
| 6078. Masseurs (Registration) | 0 6 |
| 6079. Country Roads (Amendment) | 0 6 |
| 6080. Maintenance | 1 0 |
| 6081. Stamps (Hire-Purchase Agreements) Amendment | 0 6 |
| 6082. Justices | 8 0 |
| 6083. Mornington Land | 0 6 |
| 6084. Medical (Registration) | 0 9 |
| 6085. Soil Conservation and Land Utilization (River Flats) | 0 6 |
| 6086. Aborigines | 0 9 |
| 6087. Grain Elevators (Border Railways) | 0 6 |
| 6088. Barley Marketing (Amendment) | 0 6 |
| 6089. Administration and Probate (Amendment) | 0 6 |
| 6090. Housing | 0 9 |
| 6091. Police Regulation (Amendment) | 0 6 |
| 6092. Trotting Races | 1 0 |
| 6093. Weights and Measures (Amendment) | 0 6 |
| 6094. Benefit Associations (Amendment) | 0 6 |
| 6095. Transport (Westernport Bay) | 0 6 |
| 6096. Labour and Industry (Amendment) | 0 6 |
| 6097. Game (Amendment) | 0 6 |
| 6098. Landlord and Tenant (Control) | 3 3 |
| 6099. Consolidated Revenue | 0 6 |
| 6100. Wangaratta (Rating on Unimproved Values) | 0 6 |

W. M. HOUSTON,
Government Printer.

THE VICTORIA GOVERNMENT GAZETTE is published on WEDNESDAY EVENING in each week, and Notices for insertion will be received by the Government Printer at or before Two p.m. at ordinary rates, and late advertisements between Two p.m. and Five p.m. at double rates on the day preceding the day of publication.

Single copies of the VICTORIA GOVERNMENT GAZETTE are One shilling, posted One shilling and three pence.

No GAZETTES prior to January, 1950, in stock.

***ALL PAYMENTS ARE REQUIRED IN ADVANCE.—Remittances should be made by postal note, money order, or draft in favour of the Government Printer. Advertisements unaccompanied by a remittance sufficient to cover the cost of insertion will be returned unpublished.

SUBSCRIPTIONS.—The subscription, including postage, is £2 15s. per annum, £1 7s. 6d. half-yearly, or 13s. 9d. per quarter, payable in advance.

Subscriptions are required to commence and terminate with a month.

A lesser period than three months cannot be subscribed for.

Subscribers do not receive the Acts of Parliament with the GAZETTE.

ADVERTISEMENTS are charged at the rate of 1s. 6d. per line single column, and 3s. per line double column.

The title (£5 Reward, Dissolution of Partnerships, &c.) forms one or more lines as a heading.

On an average, ten words make a line.

Every signature must likewise be counted as a line. The final words of a paragraph, though only portion of a line, must be counted as one line.

SIGNATURES (in particular) and proper names must be written very plainly in the text; ONE SIDE ONLY of each slip of paper should be WRITTEN UPON.

ALL COMMUNICATIONS should be addressed to "The Government Printer, Melbourne."

ALL DOCUMENTS illegibly written will be returned unpublished, and, where brands occur unprovided for by the ordinary letters of the alphabet, a worded explanatory description must be furnished.

THE "VICTORIA GOVERNMENT GAZETTE."

ATTENTION is invited to the following procedure in relation to the publication of official matter in the *Government Gazette*:—

1. Matter submitted to the Executive Council.

Matter submitted to the Executive Council which requires gazettal will normally be published in the issue of the following week.

Where urgent gazettal is required, special arrangements should be made with the *Gazette* Officer.

Publication will be facilitated by the submission of carbon copies for the use of the *Gazette* Officer.

2. Other matter.

(a) All other matter duly certified by a responsible officer for publication should be lodged with the *Gazette* Officer not later than half-past Ten a.m. on Tuesday.

(b) Lengthy or involved notices should be forwarded several days before publication.

(c) Proofs, which will be supplied only when specifically requested, or at the direction of the *Gazette* Officer, should be returned promptly to avoid delay in publication.

(d) No additions or amendments to matter for publication will be accepted by telephone.

AGENTS FOR THE "VICTORIA GOVERNMENT GAZETTE."

THE following have been appointed agents to receive Advertisements and Subscriptions for the *Victoria Government Gazette*:—

ARMSTRONG'S AGENCY, 143 Queen-street, Melbourne.

ARMSTRONG BROS., Kyneton.

MESSRS. ARNALL & JACKSON, 115 Barkly-street, West Brunswick.

BERRY, ANDERSON, & CO., 207 Sturt-street, Ballarat.

MR. WM. DAVIS, Mildura.

A. J. DIGBY (B. S. and N. W. Cash), Main-street, Bairnsdale.

EDGAR'S NEWS AGENCY, Hargreaves-street, Bendigo.

MESSRS. HENRY FRANKS & CO., Booksellers and Stationers, Market-square, Geelong.

MESSRS. GORDON & GOTCH, News Agents, 511 Little Collins-street, Melbourne; and corner Barrack and Clarence streets, Sydney.

A. C. HAMPTON, 243 Mitchell-street, Bendigo.

MESSRS. HARSTON, PARTRIDGE, & CO., 455 Little Collins-street, Melbourne.

MR. C. F. LATIMER, News Agent, Casterton.

MCARTHUR'S AUTHORIZED NEWSAGENCY, 345 Wyndham-street, Shepparton.

MESSRS. R. H. & W. M. PETTY, News Agent, Wangaratta.

MESSRS. POWELL & DIXON, 89 Firebrace-street, Horsham.

J. PURDIE & CO., 138 Moorabool-street, Geelong.

F. W. RASHLEIGH & SON, Nunn-street, Benalla.

ROBERTSON & MULLENS LTD., Elizabeth-street, Melbourne.

SALE AUTHORIZED NEWS AGENTS, Sale.

SKINNER'S AUTHORIZED NEWSAGENCY, 49-51 Franklin-street, Traralgon.

MESSRS. SMITH & DUNNON, Hamilton.

THE MERCANTILE EXCHANGE, 380 Collins-street, Melbourne.

F. D. & J. R. TRAINOR, 246 Wyndham-street, Shepparton.

C. F. & H. J. VERNON, 162 Bridge-road, Richmond.

VIEW POINT AUTHORIZED NEWSAGENCY, 4 View Point, Bendigo.

E. W. B. WELSH, Hogan-street, Tatura.

A copy of the *Gazette* filed at each place for public reference.

CONTENTS

| | PAGE |
|--|------------|
| Acts of Parliament | 4007 |
| Acts of Parliament on sale at the Government Printing Office | 4065 |
| Appointments | 4036 |
| Christmas and New Year Holidays | 4010 |
| <i>Companies Act 1938</i> —Notice | 4014 |
| Contracts | 4015 |
| Country Roads Board | 4019, 4039 |
| Courts | 4019 |
| Estates of Deceased Persons | 4023 |
| Government Notices | 4010 |
| Impoundings | 4064 |
| Lands | 4045 |
| Orders in Council | 4038 |
| Private Advertisements | 4055 |
| Proclamations | 4007 |
| Publication of <i>Government Gazette</i> | 4010 |
| Public Cemeteries Abstracts of Accounts | 4024 |
| Public Service Notices | 4054 |
| Resignations | 4037 |
| Rules under the Justices Act | 4017 |
| State Rivers and Water Supply Commission | 4036 |
| Tenders | 4052 |
| Transport Regulation Board—Public Hearings | 4011 |
| Waterworks Trusts | 4031 |