



# VICTORIA GOVERNMENT GAZETTE

Published by Authority

[Registered at the General Post Office, Melbourne, for transmission by post as a newspaper.]

No. 44]

WEDNESDAY, MAY 28

[1958

*Monash University Act 1958.*

DATE OF INCORPORATION OF THE MONASH  
UNIVERSITY AS A BODY POLITIC AND CORPORATE.

## PROCLAMATION

By His Excellency the Governor of the State of Victoria  
and its Dependencies in the Commonwealth of Australia,  
&c., &c., &c.

WHEREAS by an Act of Parliament of the State of  
Victoria passed in the seventh year of the reign of Her  
present Majesty Queen Elizabeth II. intituled the *Monash  
University Act 1958* it is amongst other things enacted  
that the said University shall be incorporated as a body  
politic and corporate upon a day to be fixed by Proclama-  
tion of the Governor in Council published in the *Govern-  
ment Gazette*:

Now therefore I, the Governor of the State of Victoria,  
acting by and with the advice of the Executive Council  
thereof, do by this my Proclamation fix the thirtieth  
day of May, One thousand nine hundred and fifty-eight, as  
the date on which the University shall be incorporated as  
a body politic and corporate.

Given under my Hand and the Seal of the State of  
Victoria aforesaid, at Melbourne, this twenty-  
seventh day of May, in the year of our Lord One  
thousand nine hundred and fifty-eight, and in the  
seventh year of the reign of Her Majesty Queen  
Elizabeth II.

(L.S.) DALLAS BROOKS.

By His Excellency's Command,  
J. S. BLOOMFIELD,  
Minister of Education.

GOD SAVE THE QUEEN!

RAILWAYS (EMPLOYEES) ACT 1958 (No. 6183).

DATE OF COMING INTO OPERATION.

## PROCLAMATION

By His Excellency the Governor of the State of Victoria  
and its Dependencies in the Commonwealth of Australia,  
&c., &c., &c.

WHEREAS by an Act of the Parliament of the State of  
Victoria passed in the seventh year of the reign of  
Her Majesty Queen Elizabeth II., intituled the *Railways  
(Employes) Act 1958*, it is amongst other things enacted  
that the said Act shall come into operation on a day to

be fixed by Proclamation of the Governor in Council pub-  
lished in the *Government Gazette*; And whereas by my  
Proclamation dated the eighth day of May One thousand  
nine hundred and fifty-eight it was Proclaimed that the  
said Act should come into operation as from the seventh  
day of May One thousand nine hundred and fifty-eight:  
Now therefore, I, the Governor of the State of Victoria  
in the Commonwealth of Australia, by and with the ad-  
vice of the Executive Council of the said State, do by this  
my Proclamation revoke the aforesaid Proclamation and  
in lieu thereof now fix Wednesday, the 28th day of May,  
One thousand nine hundred and fifty-eight as the day  
on which the said *Railways (Employes) Act 1958* (No.  
6183), shall come into operation.

Given under my Hand and the Seal of the State of  
Victoria, aforesaid, at Melbourne, this twenty-  
seventh day of May, in the year of our Lord One  
thousand nine hundred and fifty-eight, and in the  
seventh year of the reign of Her Majesty Queen  
Elizabeth II.

(L.S.) DALLAS BROOKS.

By His Excellency's Command,  
A. G. WARNER,  
Minister of Transport.

GOD SAVE THE QUEEN!

ROAD TRAFFIC ACT 1956.

## PROCLAMATION

By His Excellency the Governor of the State of Victoria  
and its Dependencies in the Commonwealth of Australia,  
&c., &c., &c.

WHEREAS by the *Road Traffic Act 1956* it is amongst  
other things enacted that Part II. of the said Act  
shall apply only in respect of infringements occurring in  
any area or circumstance specified for the purpose of such  
Part by Proclamation of the Governor in Council pub-  
lished in the *Government Gazette* and occurring after the  
date of such Proclamation:

And whereas it is also enacted in the said Act that any  
such Proclamation may provide that such Part of the  
said Act shall apply only in respect of parking infringe-  
ments or in respect of traffic infringements or in any  
particular area or circumstance:

And whereas it is further enacted that no such  
Proclamation shall be made in relation to parking infringe-  
ments unless the council of any municipality the municipal  
district or any part of the municipal district of which is

specified therein has requested the Governor in Council to extend the application of such Part to such municipal district or part thereof:

And whereas the Council of the City of Mildura has requested the Governor in Council to extend the application of such Part in respect only of parking infringements to the City of Mildura:

Now therefore I, the Governor of the State of Victoria, in the Commonwealth of Australia, by and with the advice of the Executive Council of the said State, do by this my Proclamation specify the City of Mildura as an area in which Part II. of the *Road Traffic Act 1956* shall apply in respect only of parking infringements occurring after the date hereof.

Given under my Hand and the Seal of the State of Victoria aforesaid, at Melbourne, this twenty-seventh day of May, in the year of our Lord One thousand nine hundred and fifty-eight, and in the seventh year of the reign of Her Majesty Queen Elizabeth II.

(L.S.) DALLAS BROOKS.

By His Excellency's Command,  
MURRAY PORTER,  
for Chief Secretary.

GOD SAVE THE QUEEN !

*Land Act 1928.*

AREA OF LAND COMPRISED IN CERTAIN CLASSES DIMINISHED OR INCREASED.

PROCLAMATION

By His Excellency the Governor of the State of Victoria and its Dependencies in the Commonwealth of Australia, &c., &c., &c.

WHEREAS by the *Land Act 1928* it is amongst other things enacted that the Governor in Council may, by Proclamation to be published in the *Government Gazette*, at any time diminish or increase the area of land comprised in any of the classes mentioned in Part I., Division 1, section 5, of the said *Land Act 1928*, but that the area of lands which may be sold by auction (Class 6), shall not be increased except as in certain cases in the said Act provided: Now therefore I, the Governor of the State of Victoria, in the Commonwealth of Australia, by and with the advice of the Executive Council of the said State, and in accordance with the provisions of sections 94 and 117 of the *Land Act 1928* aforesaid, do hereby diminish or increase (as the case may be) the areas of Crown lands comprised in Classes 2 and 6 of the classes mentioned in section 5 of the *Land Act 1928* aforesaid, to the extent set forth in the subjoined Schedule (that is to say):—

Schedule referred to.

CLASSES DIMINISHED OR INCREASED.

County.	Parish.	Allotment.	Section.	Area.	Diminished.	Increased.	Description.
					Class.	Class.	
Tatchera .. .. .	Turoar .. .. .	18h	..	A. B. P. 45 1 7	2	6	Adjoining Korong Vale-Robinvale railway

Given under my Hand and the Seal of the State of Victoria, aforesaid, at Melbourne, this twentieth day of May, in the year of our Lord One thousand nine hundred and fifty-eight, and in the seventh year of the reign of Her Majesty Queen Elizabeth II.

(L.S.) DALLAS BROOKS.

By His Excellency's Command.

KEITH TURNBULL,  
Commissioner of Crown Lands and Survey.

GOD SAVE THE QUEEN !

*Land Act 1928.*

AREA OF LAND COMPRISED IN CERTAIN CLASSES DIMINISHED OR INCREASED.

PROCLAMATION

By His Excellency the Governor of the State of Victoria and its Dependencies in the Commonwealth of Australia, &c., &c., &c.

WHEREAS by the *Land Act 1928* it is amongst other things enacted that the Governor in Council may, by Proclamation to be published in the *Government Gazette*, at any time diminish or increase the area of land comprised in any of the classes mentioned in Part I., Division 1, section 5, of the said *Land Act 1928*, but that the area of lands which may be sold by auction (Class 6), shall not be increased except as in certain cases in the said Act provided: Now therefore I, the Governor of the State of Victoria, in the Commonwealth of Australia, by and with the advice of the Executive Council of the said State, and in accordance with the provisions of sections 94 and 117 of the *Land Act 1928* aforesaid, do hereby diminish or increase (as the case may be) the areas of Crown lands comprised in Classes 3 and 6 of the classes mentioned in section 5 of the *Land Act 1928* aforesaid, to the extent set forth in the subjoined Schedule (that is to say):—

Schedule referred to.

CLASSES DIMINISHED OR INCREASED.

County.	Parish.	Allotment.	Section.	Area.	Diminished.	Increased.	Description.
					Class.	Class.	
Dundas .. .. .	Lambruk .. .. .	21D	..	A. B. P. 84 0 8	3	6	In the north of the parish

Given under my Hand and the Seal of the State of Victoria, aforesaid, at Melbourne, this twentieth day of May, in the year of our Lord One thousand nine hundred and fifty-eight, and in the seventh year of the reign of Her Majesty Queen Elizabeth II.

(L.S.) DALLAS BROOKS.

By His Excellency's Command.

KEITH TURNBULL,  
Commissioner of Crown Lands and Survey.

GOD SAVE THE QUEEN !

Land Act 1928.

AREA OF LAND COMPRISED IN CERTAIN CLASSES DIMINISHED OR INCREASED.

PROCLAMATION

By His Excellency the Governor of the State of Victoria and its Dependencies in the Commonwealth of Australia, &c., &c., &c.

WHEREAS by the Land Act 1928 it is amongst other things enacted that the Governor in Council may, by Proclamation to be published in the Government Gazette, at any time diminish or increase the area of land comprised in any of the classes mentioned in Part I., Division 1, section 5, of the said Land Act 1928, but that the area of lands which may be sold by auction (Class B), shall not be increased except as in certain cases in the said Act provided: Now therefore I, the Governor of the State of Victoria, in the Commonwealth of Australia, by and with the advice of the Executive Council of the said State, and in accordance with the provisions of sections 94 and 117 of the Land Act 1928 aforesaid, do hereby diminish or increase (as the case may be) the areas of Crown lands comprised in Classes 6 and 7 of the classes mentioned in section 5 of the Land Act 1928 aforesaid, to the extent set forth in the subjoined Schedule (that is to say):—

Schedule referred to.

CLASSES DIMINISHED OR INCREASED.

County.	Parish.	Allotment.	Section.	Area.	Diminished.	Increased.	Description.
					Class.	Class.	
				A. R. P.			
Bendigo	Nerring	20c	E	6 0 0±	7	6	Fronting C.R.B. Main road in east of parish

Given under my Hand and the Seal of the State of Victoria, aforesaid, at Melbourne, this twentieth day of May, in the year of our Lord One thousand nine hundred and fifty-eight, and in the seventh year of the reign of Her Majesty Queen Elizabeth II.

(L.S.)

DALLAS BROOKS.

By His Excellency's Command.

KEITH TURNBULL,  
Commissioner of Crown Lands and Survey.

GOD SAVE THE QUEEN!

Land Act 1928.

AREA OF LAND COMPRISED IN CERTAIN CLASSES DIMINISHED OR INCREASED.

PROCLAMATION

By His Excellency the Governor of the State of Victoria and its Dependencies in the Commonwealth of Australia, &c., &c., &c.

WHEREAS by the Land Act 1928 it is amongst other things enacted that the Governor in Council may, by Proclamation to be published in the Government Gazette, at any time diminish or increase the area of land comprised in any of the classes mentioned in Part I., Division 1, section 5, of the said Land Act 1928, but that the area of lands which may be sold by auction (Class G), shall not be increased except as in certain cases in the said Act provided: Now therefore I, the Governor of the State of Victoria, in the Commonwealth of Australia, by and with the advice of the Executive Council of the said State, and in accordance with the provisions of sections 94 and 117 of the Land Act 1928 aforesaid, do hereby diminish or increase (as the case may be) the areas of Crown lands comprised in Classes 2 and 6 of the classes mentioned in section 5 of the Land Act 1928 aforesaid, to the extent set forth in the subjoined Schedule (that is to say):—

Schedule referred to.

CLASSES DIMINISHED OR INCREASED.

County.	Parish.	Allotment.	Section.	Area.	Diminished.	Increased.	Description.
					Class.	Class.	
				A. R. P.			
Lowan	Konnepra	16A	..	32 2 0	2	6	In east of parish

Given under my Hand and the Seal of the State of Victoria, aforesaid, at Melbourne, this twentieth day of May, in the year of our Lord One thousand nine hundred and fifty-eight, and in the seventh year of the reign of Her Majesty Queen Elizabeth II.

(L.S.)

DALLAS BROOKS.

By His Excellency's Command.

KEITH TURNBULL,  
Commissioner of Crown Lands and Survey.

GOD SAVE THE QUEEN!

Stock Foods Acts 1928 and 1936.  
ALTERING THE CHEMICAL STANDARD OF BRAN  
AND POLLARD.

PROCLAMATION

By His Excellency the Governor of the State of Victoria and its Dependencies in the Commonwealth of Australia, &c., &c., &c.

WHEREAS by sub-section (3) of section 10 of the Stock Foods Act 1928 as amended by section 10 of the Stock Foods Act 1936 it is amongst other things provided

that the Chief Chemist of the Department of Agriculture shall in every year conduct chemical, physical and milling tests upon a portion of the official fair average quality wheat sample fixed for that year and that if necessary the Second Schedule to the Stock Foods Act 1928 shall by Proclamation of the Governor in Council published in the Government Gazette be amended by altering any standard provided for therein in accordance with the results of those tests: And, whereas, as a consequence of the chemical, physical and milling tests conducted by such Chief Chemist upon a portion of the official fair average quality wheat sample fixed for the year 1957-58 it is necessary to amend the said Schedule by altering the chemical

standards provided for therein to accord with the results of those tests: Now therefore, I, the Governor of the State of Victoria, by and with the advice of the Executive Council thereof, do by this my Proclamation amend the said Schedule as follows:—

- (1) For the expression "12.5 per cent." which, by virtue of my Proclamation of the thirtieth day of April, 1957, published in the *Government Gazette* No. 160 of the eighth day of May, 1957, appears in the first line of the sentence opposite the words "Chemical Standard" under the heading "Bran" there shall be substituted the expression "14 per cent."
- (2) For the expression "13.0 per cent." which, by virtue of my Proclamation of the thirtieth day of April, 1957, published in the *Government Gazette*, No. 160, of the eighth day of May, 1957, appears in the first line of the sentence opposite the words "Chemical Standard" under the heading "Pollard" there shall be substituted the expression "14 per cent."

Given under my Hand and the Seal of the State of Victoria aforesaid, at Melbourne, this twentieth day of May, in the year of our Lord One thousand nine hundred and fifty-eight, and in the seventh year of the reign of Her Majesty Queen Elizabeth II.

(L.S.) DALLAS BROOKS.

By His Excellency's Command,  
G. L. CHANDLER,  
Minister of Agriculture.  
GOD SAVE THE QUEEN!

PUBLIC HALF-HOLIDAY.

PROCLAMATION

By His Excellency the Governor of the State of Victoria and its Dependencies in the Commonwealth of Australia, &c., &c., &c.

IN pursuance of the provisions contained in Part III. of the *Public Service Act* 1946, I, the Governor of the State of Victoria, in the Commonwealth of Australia, by and with the advice of the Executive Council of the said State, do by this my Proclamation appoint the day and date hereunder mentioned to be observed as a Public Half-Holiday at the place specified, viz.:—

*Public Half-Holiday from the Hour of Twelve o'clock noon:—*

FRIDAY, THE 30TH MAY, 1958, throughout the Shire of Wannan.

Given under my Hand and the Seal of the State of Victoria aforesaid, at Melbourne, this twenty-seventh day of May, in the year of our Lord One thousand nine hundred and fifty-eight, and in the seventh year of the reign of Her Majesty Queen Elizabeth II.

(L.S.) DALLAS BROOKS.

By His Excellency's Command,  
MURRAY PORTER,  
for Chief Secretary.  
GOD SAVE THE QUEEN!

QUEEN'S BIRTHDAY PUBLIC HOLIDAY.

NOTICE is hereby given that on—

MONDAY, THE 16TH JUNE, 1958,

the Public Offices will be closed, that day having been proclaimed by the Governor in Council, under the powers conferred by the *Public Service Acts*, to be observed as a public holiday throughout the State of Victoria.

This notice relates only to the closing of the State Public Offices. All inquiries regarding holidays in other offices and in shops and industry should be directed to the Department of Labour and Industry, Old Treasury Building, Spring-street, Melbourne, C.I. (Telephone MF 0321, Extension 266 or 6382.)

(The Proclamation appears on page 250, *Government Gazette* dated 5th February, 1958.)

A. G. RYLAH,  
Chief Secretary.

Chief Secretary's Office,  
Melbourne, C.I, 19th May, 1958.

LEVEE AT PARLIAMENT HOUSE, MELBOURNE.

IN honour of the birthday of Her Majesty Queen Elizabeth the Second, His Excellency the Governor of Victoria, General Sir Dallas Brooks, K.C.B., K.C.M.G., K.C.V.O., D.S.O., K.St.J., will hold a Levee at Parliament House, Spring-street, Melbourne, at 11 a.m., on Thursday, the 12th June, 1958.

On the occasion of the celebration of the Queen's Birthday, His Excellency is anxious to receive as many gentlemen as possible.

In accordance with previous custom there will be no precedence in the order of presentation, but it is requested that members of Services and all public bodies group themselves together for presentation as far as possible.

It is requested that those entitled to wear uniform or official dress will do so on this occasion, but His Excellency will be pleased to receive those not entitled to wear uniform or official dress in their ordinary morning or business dress.

Private entrée cards will admit recipients to the South Door of the Spring-street entrance at Parliament House at 10.45 a.m. All other citizens are requested to enter by the North Door of the Spring-street entrance at 11 a.m.

It is particularly desired that gentlemen attending the Levee should provide themselves with a card on which should be printed or typed in capitals, or written in block letters, their styles of address for presentation in order to facilitate announcement to His Excellency.

By His Excellency's Command,  
R. W. SPRAGGETT, Colonel,  
Private Secretary to  
His Excellency the Governor.

MELBOURNE AND METROPOLITAN BOARD OF WORKS.

NOTICE TO THE OWNERS OF TENEMENTS IN THE UNDER-MENTIONED STREETS, AND THE PRIVATE STREETS; LANES, COURTS, AND ALLEYS OPENING THERETO.

THE main pipe in the said streets being laid down, the owners of all tenements situated as under are hereby required, on or before 30th June, 1958, to cause a proper pipe and stop cocks to be laid, so as to supply water within such tenements from the main pipe.

20th May, 1958. V. C. TREYVAUD,  
Secretary.

STREET AND POSITION.

Altona.

The Broadway, from Blackshaws-road to Sutton-avenue.  
Sutton-avenue, from The Broadway to Cleghorn-avenue.  
Cleghorn-avenue, from Sutton-avenue to Mitchell-avenue.

Broadmeadows.

Smiley-road, from Congram-street northwards 1½ chain.  
Trethowan-street, from Holberry-street eastwards 3½ chains.  
Trethowan-street, from Housden-street eastwards 1½ chain.

Melbourne.

Courtney-street, from 3 chains north-west of Arden-street north-westwards ½ chain.

Prahran.

Lansell-court, from Lansell-road westwards 4½ chains.

Sunshine.

Bruce-street, from Selwyn-street to Burnewang-street.

FISHERIES ACT 1928.

HIS Excellency the Governor of the State of Victoria, by and with the advice of the Executive Council thereof, and in pursuance of the provisions of the *Fisheries Act* 1928, doth by Order made on the 20th day of May, 1958, remove—

LESLIE GEORGE BENNETT and  
WILLIAM WALSH  
from the offices of Assistants to the Inspector of Fisheries.

N. G. WISHART,  
Acting Clerk of the Executive Council.  
At the Executive Council Chamber,  
Melbourne, 20th May, 1958.

## AUSTRALIAN BARLEY BOARD.

FINAL DATE FOR DELIVERY OF BARLEY, No. 19 POOL,  
SEASON 1957-58.

IN accordance with sub-clause 2 of clause 16 of the *Victorian Barley Marketing Act 1948*, the Australian Barley Board hereby notifies barley growers that the 30th June, 1958, is the final day on which barley of the No. 19 Pool, 1957-58 season's crop, will be accepted unless the grower makes and forwards a declaration in accordance with sub-clause 1 of clause 16 of the *Victorian Barley Marketing Act 1948*.

Dated 20th May, 1958.

K. K. ANGEL,  
Secretary.

## Country Fire Authority Acts.

PERMISSION TO HOLD FIRE BRIGADE  
DEMONSTRATION.

IN pursuance with the provisions of section 79 (1) and (2) of the *Country Fire Authority Act 1944*, the Country Fire Authority has granted permission for the holding of a fire brigade demonstration as under:—

## RURAL FIRE BRIGADES.

At Loch, on Monday, 9th March, 1959.

G. G. SINCLAIR,  
Secretary.

26th May, 1958.

Local Government Act 1946, Part 48, Section 87G.  
LICENCES TO OCCUPY UNUSED ROADS.

NOTICE is hereby given that Licences to occupy Unused Roads have been issued to the following approved applicants, and that the Licence Fee specified in each case has been received by the Accountant, Department of Crown Lands and Survey, Melbourne, C.2

Number of Licence.	Name and Address of Licensee.	Municipality.	Parish.	Abutting— Allotments and Sections.	Area.	Fee for Licence.	Date of Issue of Licence.	Date of Expiry of Licence.
					A. R. P.	£ s. d.		
40911	Nankervis, H. and Sons, Colac Colac, Corryong	Upper Murray	Colac Colac	South-east of 3, section W and A3, section T	14 0 0	5 19 0	1.1.57	31.12.59
40912	Chitty, J. R., Tintaldras	Upper Murray	Tintaldras	East of 3A, section 5; north and east of 6, section 1, west of southern part of 3, section 1	14 2 0	1 13 0	1.1.57	31.12.59
40913	Guthrie, A. J., "Nu Lyn," Bendoc	Orbost	Croajingolong	North-west of 39, also north-east of northern part 39	5 2 0	2 4 0	1.1.58	31.12.60
40914	McMahon, Dr. H. E., 34 *Prospect Hill-road, Camberwell	Avon	Stratford	Strip one chain in width of three-chain rd., south-east of 17B, section 11	3 0 0	0 15 0	1.1.58	31.12.60
40915	Burchell, O. L., Marungi P.O., via Tallygaroopna	Numurkah	Dunbulbar lane	East of 13	1 0 0	0 11 0	1.1.57	31.12.59
40916	Guthrie, J. C., Mountain Park, Delegate, N.S.W.	Orbost	Bendoc	North-west of 14, 15, 16; south-east of 14 and 16; between 35A and 35B	23 1 0	9 6 0	1.1.58	31.12.60
40917	Irvine, A. M., Thoona, via Devenish	Benalla	Mokoan	North of 20B	3 0 0	0 9 0	1.1.58	31.12.60
40918	Jamieson, E. H., Lower Bendoc	Orbost	Bendoc	East and north-east of 37B	3 0 0	0 15 0	1.1.58	31.12.60
40919	Allman, J. B., Seaton	Maffra	Glenmaggie	South of 17, 18, 19, 19A, 20, 21, 22, 27, 28; west of 17, 20, 22, township of Seaton	16 0 0	0 16 0	1.1.58	31.12.60
40920	McDiarmid, Box 15, Violet Town	Violet Town	Shadforth	South and south-east of 9D; east of 9C, Parish of Shadforth; south-east of 5 and 6, section A; abutting railway line and west of 10A, section B. Township of Violet Town	13 3 0	6 17 6	1.1.58	31.12.60
40941	Zani, W., Great Southern	Rutherglen	Chiltern West	Between 299B and 299C	2 0 0	1 0 0	1.1.58	31.12.60
40942	A.P.M. Forests Pty. Ltd., Aikman-street, South Melbourne	Traralgon	Traralgon	North of 55, 56 and 57, section A	23 0 0	23 0 0	1.1.58	31.12.60
40943	Hunt, G. M. and Gale, J. C., both of Walwa	Towong	Towong	Between 22A and 22B, between 22A and 22C, between 22A and 22, between 22C and 22D, all of section 1	26 0 0	1 0 0	1.1.58	31.12.60
40944	Henderson, C. F. S., 18 York-street, Sale	Rosedale	Glencoe	South of eastern half of 10 and east of 10 and 11	1 2 28	0 5 0	1.1.58	31.12.60
40945	Milner, A. E. P., 31 Queen-street, Melbourne	Mansfield	Jamieson	North of 1 and 4, section 16; 1, 2, 3, section 15 and 7 of D	5 3 0	2 6 0	1.1.58	31.12.60
40946	Johnson, B. A., Indigo	Chiltern	Woorragge North	North-east of 6, section C	1 16 3	7 1 0	1.1.58	31.12.60
40947	Bordonaro, L. and Dimareo, Wy Yung	Bairnsdale	Wy Yung	North of 6A, 67	5 0 0	1 5 0	1.1.58	31.12.60
40948	Trim, E. S., Taminick	Benalla	Taminick	West and north of 4	10 0 0	0 10 0	1.1.58	31.12.60
40949	Shelton, E. H., Avenel	Seymour	Avenel	Between 6, section A and 1, section B	4 2 0	0 12 0	1.1.58	31.12.60
40950	Terrill, J., P.O., Box 17, Rutherglen	Rutherglen	Chiltern West	North of 3 and part 3A, section U1	5 2 0	2 15 0	1.1.58	31.12.60

Department of Crown Lands and Survey,  
Melbourne, 19th day of May, 1958.

KEITH TURNBULL,  
Commissioner of Crown Lands and Survey.

Local Government Act 1946, Part 48, Section 876.  
LICENCES TO OCCUPY WATER FRONTAGES.

NOTICE is hereby given that Licences to occupy Water Frontages have been issued to the following approved applicants, and that the Licence Fee specified in each case has been received by the Accountant, Department of Crown Lands and Survey, Melbourne, C.2

Number of Licence.	Name and Address of Licensee.	Municipality.	Parish.	Abutting— Allotments and Sections.	Fee for Licence.	Date of Issue of Licence.	Date of Expiry of Licence.
					£ s. d.		
24321	Harris, R. W., Corryong ..	Upper Murray	Towong ..	Part 3, section O (northern part)	6 0 0	1.1.57	31.12.59
24322	Hepburn, J. J., Lower Bendoc	Orbost ..	Bendock ..	Craigie Bog, 74A, section B	2 8 0	1.1.58	31.12.60
24323	Harris, L. D., Corryong ..	Upper Murray	Towong ..	3, section O (southern part)	2 0 0	1.1.57	31.12.59
24324	A.P.M. Forests Pty. Ltd., Aikman-street, South Mel- bourne	Traralgon ..	Loy Yang ..	Flyan's Creek, 12n ..	0 5 0	1.1.59	31.12.61
24325	McMartin, Mrs. H. J., c/o Mr. J. Woolmer, Alexandra	Alexandra ..	Thornton ..	Goulburn River, eastern part of 31	1 10 0	1.1.58	31.12.60
24326	Walsh, C. G., Box 69, Yackan- dandah	Yackandandah	Yackandandah	Yackandandah Creek, 56, section B10	0 10 0	1.1.58	31.12.60
24327	Williams, L. T., Willow Grove, via Moo	Narraean ..	Tanjil ..	Tanjil River, 68c ..	2 0 0	1.1.58	31.12.60
24328	Robertson, H. J. R., "Emu Park," Lindenow South	Bairnsdale ..	Coongulmerang	Emu Creek, 85a and 85b	0 5 6	1.1.58	31.12.60
24329	Spicer, S. L., 17 Laburnum-grove, Blackburn	Yea ..	Billian ..	Boggy Creek, 18, 18b, 24, 24a and 23a	3 12 6	1.1.58	31.12.60
24330	Wilson, J., Muntoona, via Wungihnu	Numurkah ..	Muntoona ..	Nine Mile Creek, 22, 27, 28, section A; 3, section B	6 6 0	1.1.58	31.12.60

Department of Crown Lands and Survey,  
Melbourne, 19th day of May, 1958.

KEITH TURNBULL,  
Commissioner of Crown Lands and Survey.

4 GEORGE VI. No. 4755, SECTION 6.

I HEREBY give notice that on the 13th May, 1958, the Public Trustee filed elections to administer the following deceased persons' estates, in accordance with section 6 of the *Public Trustee Act 1940*:—

\*EATT, MICHAEL CARL, also known as Michael Cahill, late of 9 Harwood-street, Elsternwick, retired storeman, died 21st February, 1958.

\*GREGSON, MARION ROSS, formerly of 132 Kooyong-road, Caulfield North, but late of 406A Riversdale-road, Surrey Hills, retired school mistress, died 4th February, 1958.

MARAVELLIS, CONSTANTINE, late of 20 Carlton-street, Carlton, pensioner, died 25th January, 1958, intestate.

\*RICH, SIDNEY, late of Flat 1, 62 Harold-street, Middle Park, pensioner, died 12th March, 1958.

WIENER, PETER FREDERICK, also known as Peter Frederick Winter, late of 9 Ellesmere-road, Windsor, school teacher, died on or about 11th July, 1957, intestate.

ZAREMBACH, ANTON, formerly of Wodonga, but late of Myora, via Mount Gambier, South Australia, pulpwood cutter, died 19th June, 1957, intestate.

\* According to the provisions of the will.

I HEREBY give notice that on the 14th May, 1958, the Public Trustee filed elections to administer the following deceased persons' estates, in accordance with section 6 of the *Public Trustee Act 1940*:—

DONOVAN, GERALD, late of Pipe-road, Derrimut, pensioner, died on or about 16th January, 1958, intestate.

\*TOMLINSON, MALCOLM DOUGLAS, formerly of 19 Dixon-street, Malvern, but late of 37 Loch-street, St. Kilda, pensioner, died 26th August, 1957.

\* According to the provisions of the will.

I HEREBY give notice that on the 16th May, 1958, the Public Trustee filed an election to administer the following deceased person's estate, in accordance with section 6 of the *Public Trustee Act 1940*:—

\*GREEN, CHARLES FREDERICK, formerly of 706 Barkly-street, West Footscray, but late of 125 South-street, Braybrook, shopkeeper, died 10th January, 1958.

\* According to the provisions of the will.

H. C. CHIPMAN,  
Public Trustee.

601 Little Collins-street, Melbourne, 21st May, 1958.

NOTICE.

ADMINISTRATION of the estate of each of the under-mentioned deceased persons has been granted to the Public Trustee, and creditors, next of kin, and all others having claims against the estate of any of the persons so

mentioned are required to send particulars of their claims to the Public Trustee, 7th Floor, 601 Little Collins-street, Melbourne, on or before the 31st July, 1958, or they will be excluded from the distribution of the estate when the assets are being distributed:—

ATTFIELD, JOHN WILLIAM, formerly of Shepparton, but late of 462 Little Lonsdale-street, Melbourne, labourer, died 20th November, 1957, intestate.

\*DEMPSTER, WILLIAM CHARLES, late of 136 South-road, Brighton, pensioner, died 29th November, 1957.

\*DODDS, WALTER VICTOR, late of 20 Sheffield-street, West Preston, auctioneer, died 6th February, 1958.

DONOVAN, GERALD, late of Pipe-road, Derrimut, pensioner, died on or about 16th January, 1958, intestate.

†EATT, MICHAEL CARL, also known as Michael Cahill, late of 9 Harwood-street, Elsternwick, retired storeman, died 21st February, 1958.

†GREEN, CHARLES FREDERICK, formerly of 706 Barkly-street, West Footscray, but late of 125 South-street, Braybrook, shopkeeper, died 10th January, 1958.

†GREGSON, MARION ROSS, formerly of 132 Kooyong-road, Caulfield North, but late of 406A Riversdale-road, Surrey Hills, retired school mistress, died 4th February, 1958.

\*INGLIS, THOMAS, formerly of 5 Silver-street, Malvern, but late of Hereford-road, Mt. Evelyn, blacksmith, died 11th March, 1955.

JOHNS, LEONARD EDGAR, late of 40 Barkly-street, St. Kilda, accountant, died 8th June, 1957, intestate.

MARAVELLIS, CONSTANTINE, late of 20 Carlton-street, Carlton, pensioner, died 25th January, 1958, intestate.

†RICH, SIDNEY, late of Flat 1, 62 Harold-street, Middle Park, pensioner, died 12th March, 1958.

\*SHEAHAN, HARRIETT HELEN, in the will called Harriet Sheahan, late of 44 Herbert-street, Albert Park, widow, died 24th August, 1956.

TANCEY, ELIZA JANE, formerly Eliza Jane Johnstone, late of 41 Jones-road, Dandenong, home duties, died 29th April, 1956, intestate.

†TOMLINSON, MALCOLM DOUGLAS, formerly of 19 Dixon-street, Malvern, but late of 37 Loch-street, St. Kilda, pensioner, died 26th August, 1957.

WIENER, PETER FREDERICK, also known as Peter Frederick Winter, late of 9 Ellesmere-road, Windsor, school teacher, died on or about 11th July, 1957, intestate.

\*WOOD, THOMAS, formerly of Pheasant Creek, but late of 32 Studley-street, Abbotsford, pensioner, died 6th February, 1958.

ZAREMBACH, ANTON, formerly of Wodonga, but late of Myora, via Mount Gambier, South Australia, pulpwood cutter, died 19th June, 1957, intestate.

\*With the will annexed.

† According to the provisions of the will.

H. C. CHIPMAN,  
Public Trustee.

Melbourne, 21st May, 1958.

**Pounds Act 1928.**

**SHIRE OF SOUTH GIPPSLAND.**

**T**ABLE of Rates to be charged for the trespass of cattle and their sustenance while impounded in the Fish Creek and Foster Pounds, fixed by the Council of the Shire of South Gippsland.

Description of Cattle Trespassing.	Trespass Rates.		Sustenance Fees.
	Upon Land other than Tillage Land Enclosed by a Substantial Fence.	Upon Tillage Land Enclosed by a Substantial Fence.	Amount to be Charged Daily for Sustenance while Impounded.
	<i>s. d.</i>	<i>£ s. d.</i>	<i>s. d.</i>
For every sheep ..	0 3	0 1 0	1 0
For every goat ..	10 0	1 0 0	5 0
For every pig ..	10 0	1 0 0	10 0
For every head of other cattle ..	5 0	0 10 0	5 0

By order of the Council,  
**J. RENNICK,**  
Shire Secretary.

Approved by the Governor in Council,  
20th May, 1958.  
**N. G. WISHART,**  
Acting Clerk of the Executive Council.

**Pounds Act 1928.**

**TOWN OF CASTLEMAINE.**

**T**ABLE of Rates to be charged for the trespass of cattle and their sustenance while impounded, fixed by the Council of the Town of Castlemaine.

Description of Cattle Trespassing.	Trespass Rates.		Sustenance Fees.
	Upon Land other than Tillage Land Enclosed by a Substantial Fence.	Upon Tillage Land Enclosed by a Substantial Fence.	Amount to be Charged Daily for Sustenance while Impounded.
	<i>£ s. d.</i>	<i>£ s. d.</i>	<i>£ s. d.</i>
For every sheep ..	0 0 3	0 0 6	0 0 6
For every goat ..	0 10 0	0 10 0	0 0 6
For every pig ..	0 10 0	0 10 0	0 1 0
For every head of other cattle ..	0 10 0	0 10 0	0 5 0

By order of the Council,  
**G. R. GOUGH,**  
Town Clerk.

Approved by the Governor in Council,  
20th May, 1958.  
**N. G. WISHART,**  
Acting Clerk of the Executive Council.

**Pounds Act 1928.**

**SHIRE OF HUNTLY.**

**T**ABLE of Rates to be charged for the trespass of cattle and their sustenance while impounded in the Huntly and Elmore Pounds, fixed by the Council of the Shire of Huntly.

Description of Cattle Trespassing.	Trespass Rates.		Sustenance Fees.
	Upon Land other than Tillage Land Enclosed by a Substantial Fence.	Upon Tillage Land Enclosed by a Substantial Fence.	Amount to be Charged Daily for Sustenance while Impounded.
	<i>s. d.</i>	<i>£ s. d.</i>	<i>s. d.</i>
For every sheep ..	0 3	0 1 0	1 0
For every goat ..	10 0	1 0 0	10 0
For every pig ..	10 0	1 0 0	10 0
For every head of other cattle ..	10 0	1 0 0	10 0

By order of the Council,  
**J. BORRELL,**  
Shire Secretary.

Approved by the Governor in Council,  
20th May, 1958.  
**N. G. WISHART,**  
Acting Clerk of the Executive Council.

**COMPANIES ACT 1938.**

**N**OTICE is hereby given that in pursuance of Section 295 (5) of the Companies Act 1938 the names of the Companies referred to below have been struck off the Register, and on publication of this Notice in the Government Gazette the said Companies will be dissolved.

Dated this 20th day of May, 1958.

**T. S. WELSH,**  
Deputy Registrar-General.

Name of Company.	Number of Registration.
The Country Traders' Association of Victoria ..	3547
Highlands of Camberwell Proprietary Limited ..	9239/24144
Supremacy Company Proprietary Limited ..	9548
Allen and Jenkins Proprietary Limited ..	14145
Downie and Co. Proprietary Limited ..	15497
The Nevinson Club Limited ..	17888
All In Flour and Yeast Company Proprietary Limited ..	17926
Antoine Proprietary Limited ..	19452
Simples Proprietary Limited ..	20742
H. M. Hodgson Proprietary Limited ..	20934
Cheviac Motors Proprietary Limited ..	21770
Granite Memorials Proprietary Limited ..	22326
The Northcote Vienna Bakery Proprietary Limited ..	23189
Cupit Engineering Proprietary Limited ..	23590
A. Woods-Gebler Proprietary Limited ..	23701
George Hardwicke Proprietary Limited ..	23849
Herrett Pty. Limited ..	23935
Lemine Proprietary Limited ..	24081
Afco Leather Goods Proprietary Limited ..	24382
Fidelity Mutual Sales Proprietary Limited ..	24412
Geelong Grocers Wine and Spirit Merchants Limited ..	24744
White Hart Hotel Proprietary Limited ..	24758
C. Greig and Co. Proprietary Limited ..	25699
Modern Excavations Proprietary Limited ..	25849
David James and Co. Proprietary Limited ..	25865
Linden Court Proprietary Limited ..	26833
Geelong Footwear Company Limited ..	27008
The Wyndham Tile Company Proprietary Limited ..	27023
Tascal (Henry Haymes) Proprietary Limited ..	27212
.D. and E. Wright Proprietary Limited ..	27313
John Tulloch Knitting Mills Pty. Limited ..	27378
Dawson and Smith Proprietary Limited ..	27700
Frankston Publications Pty. Limited ..	27833
Capricorn Printing Co. Proprietary Limited ..	27891
C. C. Coleman and Co. Proprietary Limited ..	28054
Australian National Surveys Proprietary Limited ..	28644
Sale Acceptance Limited ..	29105
Trans-Indents Proprietary Limited ..	29510
Mueller Medical Proprietary Limited ..	29569
French Knitting Mills Proprietary Limited ..	29974
Laird and Graham Pty. Limited ..	30182
R. H. Tucker Pty. Limited ..	30499
Dandenong Investments Company Proprietary Limited ..	30767
Doherty Distributors Pty. Limited ..	30807
Doherty Wool Scouring Pty. Limited ..	30808
Little Mermaid Delicatessen Proprietary Limited ..	31013
Australian Home Finance Proprietary Limited ..	31413
Prahran Investments Proprietary Limited ..	31698
Inventions and Patents Proprietary Limited ..	31869
T. E. Mackay Proprietary Limited ..	31921
Carr Finance Pty. Limited ..	32398
Mendes International Corporation Proprietary Limited ..	32684
Solar Film Productions Proprietary Limited ..	32706
Zintex Proprietary Limited ..	33051
French Mushrooms ("Aust.") Proprietary Limited ..	33133
J. J. Leech and Sons Proprietary Limited ..	33323
Sales Pty. Limited ..	33994
Shirley Market Stores Proprietary Limited ..	34899
Sola Engineering Company Proprietary Limited ..	34934
Feature Enterprises Pty. Limited ..	35027
Johnston's (Dandenong) Pty. Ltd. ..	36240
Glama Products Proprietary Limited ..	36856
Reno Investments Limited ..	37246
Yaek Conglomerate No Liability ..	M10175
The Golden Horizon Mining Company No Liability ..	M10478
Rutile and Minerals No Liability ..	M10489

**COUNTRY FIRE AUTHORITY.**

**N**OTICE is hereby given that the Country Fire Authority, of 206 Clarendon-street, East Melbourne, has applied for a lease for a term of 21 years, under section 125, Land Act 1928, in respect of an area of Crown lands, containing 36 perches, and being allotment 2b, section 13, Township and Parish of Lorne, as a site for Fire Brigade purposes.

**G. G. SINCLAIR,**  
Secretary.  
22nd May, 1958.

## ACT 391.—SECOND SCHEDULE.

**STATEMENTS OF TRUSTS** having been submitted by the head or authorized representative of the denomination of The Church of England under the provisions of the "Act to Provide for the Abolition of State Aid to Religion", for allowance by the Governor, the same were allowed by him on the 20th day of May, 1958, and the following is the form in which such statements of trusts have been allowed:—

## STATEMENT OF TRUSTS.

*Description of Land.*—1 acre 35 perches, Township of Majorca, Parish of Craigie, County of Talbot, in the two separate portions described hereunder—

- (1) 2 roods, being allotment 19, section 4: Commencing at the southern angle of section 4; bounded thence by roads bearing N. 54 deg. 14 min. W. 250 links and N. 35 deg. 46 min. E. 200 links; by a line bearing S. 54 deg. 14 min. E. 250 links; and thence by a road bearing S. 35 deg. 46 min. W. 200 links to the commencing point.
- (2) 2 roods 35 perches, being allotment 14, section 13A: Commencing at the south-western angle of allotment 13; bounded thence by that allotment bearing S. 89 deg. 30 min. E. 395 links; by allotment 16 bearing S. 0 deg. 30 min. W. 170 links; and thence by roads bearing N. 89 deg. 30 min. W. 362 links and N. 56 deg. 14 min. W. 125 links to the commencing point.

*Name of Trustee.*—The St. Arnaud Diocesan Trustees, of McMahon-street, St. Arnaud.

*Powers of Disposition.*—Power to lease (whether on building lease or otherwise), sell, create easements over, make, reserve, and close roads upon or over, mortgage, or exchange the said lands, or any part thereof, and to erect buildings thereon, such powers to be exercised with the consent of the Bishop or Administrator of the Diocese of St. Arnaud for the time being acting under the advice of the Council of the Diocese, and subject to such powers and the exercise thereof to hold the said lands or so much thereof as may from time to time remain vested in the said corporation for such purposes of the Church of England within the Diocese of St. Arnaud as the said Bishop or Administrator for the time being, acting under the advice of the said Council of the Diocese, may direct.

*Purposes to which Proceeds of Disposition are to be Applied.*—To such purposes of the Church of England within the Diocese of St. Arnaud as the said Bishop or Administrator for the time being, acting under the advice of the said Council, may direct.

## STATEMENT OF TRUSTS.

*Description of Land.*—1 acre 2 roods, Parish of Moolerr, County of Kara Kara, being allotment 32d, section 2; commencing at the southern angle of allotment 32c; bounded thence by that allotment bearing north 50 deg. 0 min. east 508 links; and thence by roads bearing south 0 deg. 38 min. west 780 links and north 40 deg. 0 min. west 592 links to the commencing point.

*Name of Trustee.*—The St. Arnaud Diocesan Trustees, of McMahon-street, St. Arnaud.

*Powers of Disposition.*—Power to lease (whether on building lease or otherwise), sell, create easements over, make, reserve, and close roads upon or over, mortgage, or exchange the said lands, or any part thereof, and to erect buildings thereon, such powers to be exercised with the consent of the Bishop or Administrator of the Diocese of St. Arnaud for the time being acting under the advice of the Council of the Diocese, and subject to such powers and the exercise thereof to hold the said lands or so much thereof as may from time to time remain vested in the said corporation for such purposes of the Church of England within the Diocese of St. Arnaud as the said Bishop or Administrator for the time being, acting under the advice of the said Council of the Diocese, may direct.

*Purposes to which Proceeds of Disposition are to be Applied.*—To such purposes of the Church of England within the Diocese of St. Arnaud as the said Bishop or Administrator for the time being, acting under the advice of the said Council, may direct.

## STATEMENT OF TRUSTS.

*Description of Land.*—1 acre, Township of Bowenvale, Parish of Maryborough, County of Talbot, being allotment 34, section 7A: Commencing at the southern angle of allotment 35; bounded thence by that allotment bearing north 58 deg. 41 min. east 499 5/10 links and south

31 deg. 36 min. east 200 links; and thence by roads bearing south 58 deg. 41 min. west 499 5/10 links and north 31 deg. 36 min. west 200 links to the point of commencement.

*Name of Trustee.*—The St. Arnaud Diocesan Trustees, of McMahon-street, St. Arnaud.

*Powers of Disposition.*—Power to lease (whether on building lease or otherwise), sell, create easements over, make, reserve, and close roads upon or over, mortgage, or exchange the said lands, or any part thereof, and to erect buildings thereon, such powers to be exercised with the consent of the Bishop or Administrator of the Diocese of St. Arnaud for the time being acting under the advice of the Council of the Diocese, and subject to such powers and the exercise thereof to hold the said lands or so much thereof as may from time to time remain vested in the said corporation for such purposes of the Church of England within the Diocese of St. Arnaud as the said Bishop or Administrator for the time being, acting under the advice of the said Council of the Diocese, may direct.

*Purposes to which Proceeds of Disposition are to be Applied.*—To such purposes of the Church of England within the Diocese of St. Arnaud as the said Bishop or Administrator for the time being, acting under the advice of the said Council, may direct.

## STATEMENT OF TRUSTS.

*Description of Land.*—2 acres, Township of Moonambel, Parish of Warrenmang, County of Kara Kara, being allotment 3, section 10: Commencing at the north-western angle of allotment 4; bounded thence by that allotment bearing south 16 deg. 13 min. west 500 links; by allotments 15 and 16 bearing north 73 deg. 47 min. west 400 links; by allotment 2 bearing north 16 deg. 13 min. east 500 links; and thence by Humffray-street, bearing south 73 deg. 47 min. east 400 links to the point of commencement.

*Name of Trustee.*—The St. Arnaud Diocesan Trustees, of McMahon-street, St. Arnaud.

*Powers of Disposition.*—Power to lease (whether on building lease or otherwise), sell, create easements over, make, reserve, and close roads upon or over, mortgage, or exchange the said lands, or any part thereof, and to erect buildings thereon, such powers to be exercised with the consent of the Bishop or Administrator of the Diocese of St. Arnaud for the time being acting under the advice of the Council of the Diocese, and subject to such powers and the exercise thereof to hold the said lands or so much thereof as may from time to time remain vested in the said corporation for such purposes of the Church of England within the Diocese of St. Arnaud as the said Bishop or Administrator for the time being, acting under the advice of the said Council of the Diocese, may direct.

*Purposes to which Proceeds of Disposition are to be Applied.*—To such purposes of the Church of England within the Diocese of St. Arnaud as the said Bishop or Administrator for the time being, acting under the advice of the said Council, may direct.

## STATEMENT OF TRUSTS.

*Description of Land.*—1 acre 6 5/10 perches, Township of Eddington, Parish of Eddington, County of Talbot, being allotment 18, section 2: Commencing at the intersection of the eastern boundary of Owen-street and the southern boundary of Murchison-street; bounded thence by the latter street bearing east 300 links; by allotment 17 bearing south 347 links; by allotment 21 bearing west 300 links; and thence by Owen-street bearing north 347 links to the commencing point.

*Name of Trustee.*—The St. Arnaud Diocesan Trustees, of McMahon-street, St. Arnaud.

*Powers of Disposition.*—Power to lease (whether on building lease or otherwise), sell, create easements over, make, reserve, and close roads upon or over, mortgage, or exchange the said lands, or any part thereof, and to erect buildings thereon, such powers to be exercised with the consent of the Bishop or Administrator of the Diocese of St. Arnaud for the time being acting under the advice of the Council of the Diocese, and subject to such powers and the exercise thereof to hold the said lands or so much thereof as may from time to time remain vested in the said corporation for such purposes of the Church of England within the Diocese of St. Arnaud as the said Bishop or Administrator for the time being, acting under the advice of the said Council of the Diocese, may direct.

*Purposes to which Proceeds of Disposition are to be Applied.*—To such purposes of the Church of England within the Diocese of St. Arnaud as the said Bishop or Administrator for the time being, acting under the advice of the said Council, may direct.



## STATEMENT OF TRUSTS.

*Description of Land.*—26 perches, Township of Talbot, Parish of Amherst, County of Talbot, being allotment 1A, section 26: Commencing at the intersection of the northern boundary of Brougham-street and the eastern boundary of Russell-street; bounded thence by the latter street bearing N. 11 deg. 10 min. E. 125 links; by allotment 2 bearing S. 78 deg. 50 min. E. 130 links; by allotment 1 bearing S. 11 deg. 10 min. W. 125 links; and thence by Brougham-street bearing N. 78 deg. 50 min. W. 130 links to the point of commencement.

*Name of Trustee.*—The St. Arnaud Diocesan Trustees, of McMahon-street, St. Arnaud.

*Powers of Disposition.*—Power to lease (whether on building lease or otherwise), sell, create easements over, make, reserve, and close roads upon or over, mortgage, or exchange the said lands, or any part thereof, and to erect buildings thereon, such powers to be exercised with the consent of the Bishop or Administrator of the Diocese of St. Arnaud for the time being acting under the advice of the Council of the Diocese, and subject to such powers and the exercise thereof to hold the said lands or so much thereof as may from time to time remain vested in the said corporation for such purposes of the Church of England within the Diocese of St. Arnaud as the said Bishop or Administrator for the time being, acting under the advice of the said Council of the Diocese, may direct.

*Purposes to which Proceeds of Disposition are to be Applied.*—To such purposes of the Church of England within the Diocese of St. Arnaud as the said Bishop or Administrator for the time being, acting under the advice of the said Council, may direct.

## STATEMENT OF TRUSTS.

*Description of Land.*—3 roods 14 perches, Township of Talbot, Parish of Amherst, County of Talbot, being allotment 6, section 24A: Commencing at the south-western angle of allotment 5; bounded thence by that allotment and allotment 4 bearing S. 78 deg. 50 min. E. 420 links; by Lansdowne-street bearing S. 11 deg. 10 min. W. 200 links; by allotment 7 bearing N. 78 deg. 50 min. W. 420 links; and thence by Argyle-street bearing N. 11 deg. 10 min. E. 200 links to the commencing point.

*Name of Trustee.*—The St. Arnaud Diocesan Trustees, of McMahon-street, St. Arnaud.

*Powers of Disposition.*—Power to lease (whether on building lease or otherwise), sell, create easements over, make, reserve, and close roads upon or over, mortgage, or exchange the said lands, or any part thereof, and to erect buildings thereon, such powers to be exercised with the consent of the Bishop or Administrator of the Diocese of St. Arnaud for the time being acting under the advice of the Council of the Diocese, and subject to such powers and the exercise thereof to hold the said lands or so much thereof as may from time to time remain vested in the said corporation for such purposes of the Church of England within the Diocese of St. Arnaud as the said Bishop or Administrator for the time being, acting under the advice of the said Council of the Diocese, may direct.

*Purposes to which Proceeds of Disposition are to be Applied.*—To such purposes of the Church of England within the Diocese of St. Arnaud as the said Bishop or Administrator for the time being, acting under the advice of the said Council, may direct.

## STATEMENT OF TRUSTS.

*Description of Land.*—2 acres, Township of Kingower, Parish of Kingower, County of Gladstone, being allotment 1, section 4: Commencing at the northern angle of allotment 3; bounded thence by a road bearing north 50 deg. 37 min. east 500 links; by lines bearing south 39 deg. 23 min. east 400 links and south 50 deg. 37 min. west 500 links; and thence by allotments 5 and 3 bearing north 39 deg. 23 min. west 400 links to the commencing point.

*Name of Trustee.*—The St. Arnaud Diocesan Trustees, of McMahon-street, St. Arnaud.

*Powers of Disposition.*—Power to lease (whether on building lease or otherwise), sell, create easements over, make, reserve, and close roads upon or over, mortgage, or exchange the said lands, or any part thereof, and to erect buildings thereon, such powers to be exercised with the consent of the Bishop or Administrator of the Diocese of St. Arnaud for the time being acting under the advice of the Council of the Diocese, and subject to such powers

and the exercise thereof to hold the said lands or so much thereof as may from time to time remain vested in the said corporation for such purposes of the Church of England within the Diocese of St. Arnaud as the said Bishop or Administrator for the time being, acting under the advice of the said Council of the Diocese, may direct.

*Purposes to which Proceeds of Disposition are to be Applied.*—To such purposes of the Church of England within the Diocese of St. Arnaud as the said Bishop or Administrator for the time being, acting under the advice of the said Council, may direct.

## STATEMENT OF TRUSTS.

*Description of Land.*—2 acres, Township of St. Arnaud, Parish of St. Arnaud, County of Kara Kara, being allotment 1, section M: Commencing at the intersection of the south-eastern boundary of Raglan-street and the south-western boundary of McMahon-street; bounded thence by the latter street bearing S. 40 deg. 47 feet E. 400 links; by allotment 2, a line and allotment 10 bearing S. 49 deg. 13 feet W. 500 links; by Changarnier-street bearing N. 40 deg. 47 feet W. 400 links; and thence by Raglan-street bearing N. 49 deg. 13 feet E. 500 links to the commencing point.

*Name of Trustee.*—The St. Arnaud Diocesan Trustees, of McMahon-street, St. Arnaud.

*Powers of Disposition.*—Power to lease (whether on building lease or otherwise), sell, create easements over, make, reserve, and close roads upon or over, mortgage, or exchange the said lands, or any part thereof, and to erect buildings thereon, such powers to be exercised with the consent of the Bishop or Administrator of the Diocese of St. Arnaud for the time being acting under the advice of the Council of the Diocese, and subject to such powers and the exercise thereof to hold the said lands or so much thereof as may from time to time remain vested in the said corporation for such purposes of the Church of England within the Diocese of St. Arnaud as the said Bishop or Administrator for the time being, acting under the advice of the said Council of the Diocese, may direct.

*Purposes to which Proceeds of Disposition are to be Applied.*—To such purposes of the Church of England within the Diocese of St. Arnaud as the said Bishop or Administrator for the time being, acting under the advice of the said Council, may direct.

## STATEMENT OF TRUSTS.

*Description of Land.*—1 acre 6 perches, Township of Alma, Parish of Maryborough, County of Talbot, being allotment 7, section 5C: Commencing at the southern angle of allotment 6; bounded thence by that allotment bearing north 46 deg. 34 min. east 189 5/10 links and north 43 deg. 26 min. west 100 2/10 links; by allotment 12A and a line bearing north 46 deg. 34 min. east 250 links; by allotment 16A, section 16, Parish of Maryborough, bearing south 43 deg. 26 min. east 282 links; by a line bearing south 46 deg. 34 min. west 426 links; and thence by a road bearing north 47 deg. 45 min. west 182 5/10 links to the commencing point.

*Name of Trustee.*—The St. Arnaud Diocesan Trustees, of McMahon-street, St. Arnaud.

*Powers of Disposition.*—Power to lease (whether on building lease or otherwise), sell, create easements over, make, reserve, and close roads upon or over, mortgage, or exchange the said lands, or any part thereof, and to erect buildings thereon, such powers to be exercised with the consent of the Bishop or Administrator of the Diocese of St. Arnaud for the time being acting under the advice of the Council of the Diocese, and subject to such powers and the exercise thereof to hold the said lands or so much thereof as may from time to time remain vested in the said corporation for such purposes of the Church of England within the Diocese of St. Arnaud as the said Bishop or Administrator for the time being, acting under the advice of the said Council of the Diocese, may direct.

*Purposes to which Proceeds of Disposition are to be Applied.*—To such purposes of the Church of England within the Diocese of St. Arnaud as the said Bishop or Administrator for the time being, acting under the advice of the said Council, may direct.

As witness the Hand of the Governor of the State of Victoria this twentieth day of May, 1958.

DALLAS BROOKS,  
Governor of the State of Victoria.

Transport Regulation Acts.  
TRANSPORT REGULATION BOARD.

## NOTICES OF PUBLIC HEARINGS.

NOTICE is hereby given that the applications made by the persons named below for licences to operate commercial passenger vehicles on the route or routes, or in the manner set out opposite their names, will be heard at a time and place to be communicated to the parties:—

*Name and Address; Nature of Application.*

HARRISON, G. J. F. & M. (trading as Harrisons Coaches), 1 Francis-street, Echuca; 1 commercial passenger vehicle, to be purchased, with large seating capacity, to operate for the carriage of passengers between Melbourne and all places north of Heathcote, *en route* to Echuca, via Tooleen, Elmore, and Rochester. *Through Fare—Echuca-Melbourne:* Single 22s. Day Return 34s. Month Return 37s.

*Time-table.*

Daily (including Sunday).

<i>Read Down.</i>	<i>Read Up.</i>
-------------------	-----------------

Depart 5.00 p.m. Melbourne	Arrive 12 noon
Arrive 9.30 p.m. Echuca	Depart 7.30 a.m.

*Note.*—This replaces application published in *Gazette* No. 41, dated 14th May, 1958.

HARRISON, G. J. F. & M. (trading as Harrisons Coaches), 1 Francis-street, Echuca; 1 commercial passenger vehicle, to be purchased, with large seating capacity, to operate for the carriage of passengers between Melbourne and all places north of Heathcote, *en route* to Echuca, via Tooleen, Elmore, and Rochester. *Through Fare—Echuca-Melbourne:* Single 22s. Day Return 34s. Month Return 37s.

*Time-table.*

Sunday Only.

<i>Read Down.</i>	<i>Read Up.</i>
-------------------	-----------------

Depart 5.00 p.m. Melbourne	Arrive 12 noon
Arrive 9.30 p.m. Echuca	Depart 7.30 a.m.

WILSON, W. A., Wahgunyah; 1 commercial passenger vehicle, with seating capacity for five persons, to operate for the carriage of passengers otherwise than at separate and distinct fares for each passenger throughout Victoria from Wahgunyah (subject to the cancellation of licence No. C.T.796, in the name of the applicant).

BAKER, R. W., 492 Pascoe Vale-road, Pascoe Vale; 1 commercial passenger vehicle, with seating capacity for 33 persons, to operate for the carriage of school children only from Beveridge Post Office, via Craigieburn to Essendon school, under contract to the Education Department.

AUSTRALIAN PAPER MANUFACTURERS LTD., Aikman-street, South Melbourne; 1 commercial passenger vehicle, with seating capacity for twelve persons, to operate for the carriage of school children only, free of charge, between the Australian Paper Manufacturer's mill at Broadford and the Broadford State School in Powlett-street.

ILFORD (AUST.) PTY. LTD., 360 Lonsdale-street, Melbourne; 1 commercial passenger vehicle, with seating capacity for four persons, to operate for the carriage of employees only of Ilford (Aust.) Pty. Ltd., free of charge, from Clayton Railway Station to the company's factory at the corner of Ferntree Gully-road and Forster-road, Notting Hill.

*Time-table.*

Depart Clayton Railway Station	7.45 a.m.
Depart Factory	4.35 p.m.

BLACK, D. R. (trading as Gisborne Taxi Service), Goode-street, Gisborne; 1 commercial passenger vehicle, with seating capacity for five persons, to operate as follows:—(a) At separate and distinct fares within a radius of 5 miles of the Gisborne Post Office, (b) under private hire conditions within a radius of 50 miles of the Gisborne Post Office, (c) for the carriage of passengers, mail, and parcels as follows:—(1) Gisborne Railway Station to Gisborne P.O., Adult 2s., Children 1s., (2) Gisborne P.O. to Bullengarook, Adult 5s., Children 2s. 6d., (3) Gisborne P.O. to Couagalt, Adult 5s., Children 2s. 6d., (d) for the carriage of newspapers as follows:—(1) Gisborne Railway Station to Gisborne district, Monday-Wednesday, and Friday and Saturday, (2) Macedon Railway Station to Gisborne district, Tuesday and Thursday, (e) the maximum weight of mail, newspapers, and parcels carried at any one time shall not exceed 2 cwt.

SPRING, R. D., & J. J. FUTERIEAL (trading as Futerieal Spring & Co.), Coleraine; application for renewal of licence No. C.T.485 (expiring 23rd August, 1958) authorizing operations as a country taxi from Coleraine.

AUSTRALIAN PAPER MANUFACTURERS LTD., Aikman-street, South Melbourne; application for renewal of licences Nos. T.P.32 and T.P.33 (expiring 3rd July, 1958) authorizing operations for the carriage of employees under the same terms and conditions.

SLESWICK, B. J., 25 Julia-street, Portland; application for renewal of licence No. C.T.497 (expiring 28th August, 1958) authorizing operations as a country taxi from Portland.

GEORGE, J. E., 420 Mitcham-road, Mitcham; application for renewal of licence No. C.T.489 (expiring 23rd August, 1958) authorizing operations as a country taxi from Mitcham.

LINDSAY, W. T., Main-street, Drouin; application for renewal of licence No. C.T.487 (expiring 23rd August, 1958) authorizing operations as a country taxi from Drouin.

PRESTON, R. W., & A. HILL (trading as Preston Taxis), 53 Forest-road, Lower Ferntree Gully; application for renewal of licences Nos. C.T.548 and C.T.549 (expiring 12th September, 1958) authorizing operations as country taxis from Lower Ferntree Gully.

PRESTON, R. W., & A. HILL (trading as Preston Taxis), 53 Forest-road, Lower Ferntree Gully; application for renewal of licence No. C.H.380 (expiring 12th September, 1958) to operate as a country private hire from Lower Ferntree Gully.

ATKINSON, K. R., 27 Wall-street, Middle Brighton; 1 commercial passenger vehicle, with seating capacity for five persons, to operate as a metropolitan private hire car under composite conditions from an approved depot in Zone "A".

ATKINSON, K. R., 27 Wall-street, Middle Brighton; 1 commercial passenger vehicle, with seating capacity for five persons, to operate as a metropolitan private hire car under composite conditions from an approved depot in Zone "B".

ATKINSON, K. R., 27 Wall-street, Middle Brighton; 1 commercial passenger vehicle, with seating capacity for five persons, to operate as a metropolitan private hire car under composite conditions from an approved depot in Zone "K".

SUIR, L. T., & DENDY OMNIBUSES, 271 Centre-road, Bentleigh; application for variation of Route No. 32A (Oakleigh-Bentleigh-Brighton) extension (a) to delete the existing turning procedure and instead to operate via Victor-road, Vera-street, Warrigal-road, Centre-road to normal route.

SINCLAIR, W., 1081 Nepean Highway, Moorabbin; application for variation of Route No. 30A (North-road Beach-Gardenvale-East Oakleigh) to delete from the prescribed route Head-street between the corner of St. Kilda-street and Elwood Park Beach, and instead to operate the following turning procedure via Head-street, St. Kilda-street, Cole-street, Drake-street to normal route. *Note.*—Variation to take effect from 30th April to 31st October.

KELLETT, C. J. & T. M., 26 Auburn-grove, Hawthorn East; application for variation of Route No. 39 (Flemington Bridge-Essendon Railway Station) to operate an extension of service from Flemington Bridge, via Boundary-road, Macaulay-road and Arden-street, Courtney-street, Capel-street and Dudley-street, returning via Dudley, Howard, and Walsh streets to normal route. (Sections, fares, and time-tables to be arranged.)

CURRER, C. (trading as Black Rock Bus Service), 379 Beach-road, Mentone; application for permit authority to operate for the carriage of school children of Kibreda College from Mentone to Sandringham, via Como-parade, Balcombe and Bluff roads, Royal-parade and Bay-road to Sandringham Railway Station.

*Time-table School Days Only.*

Depart Kibreda College	3.40 p.m.
------------------------	-----------

NOTICE is hereby given that the applications made by the persons named below for renewal of licences to operate the commercial goods vehicles on the route or routes, or in the manner set out opposite their names, will be heard at a time and place to be communicated to the persons concerned:—

<i>Name and Address; Present Franchise; Licence Number;</i>	<i>Date of Expiry.</i>
---	------------------------

DIMET PTY. LTD., 160 Adderley-street, West Melbourne; 1 commercial goods vehicle (58 cwt.) to operate throughout the State of Victoria in the course of business as "specialists in protective treatment of

- metals"—tools of trade, gear, equipment, and materials for use on own contracts; D.A.15447; 23rd August, 1958.
- THE MANUFACTURERS' BOTTLE CO. OF VICTORIA PTY. LTD.**, 31 Queen-street, Melbourne; 1 commercial goods vehicle (20 cwt.) to operate throughout the State of Victoria for the purpose of servicing and maintaining own fleet of vehicles—tools of trade, spare parts, and materials incidental to such servicing and maintenance; D.A.15622; 23rd August, 1958.
- PERRY, M.**, London-road, Stawell; 1 commercial goods vehicle (9 cwt.) to operate—(a) between Stawell and St. Arnaud, via Landsborough and Navarre—(i) mail under contract to the P.M.G.'s Department, (ii) newspapers, (iii) cream, (iv) parcels, eggs, and bread, (b) two passengers on the route specified above; D.A.1828; 9th August, 1958.
- PHELAN, W., & SONS PTY. LTD.**, 157 High-street, Maryborough; 2 commercial goods vehicles (94 and 99 cwt.) to operate throughout the State of Victoria—timber and building materials required by licensee for use on building contracts, in the course of business as "builders and contractors", subject to the condition that no goods whatsoever shall be carried from or to any place within the metropolitan area, as defined in the *Transport Regulation Act 1933* (as amended by the *Transport Act 1951*); D.A.3633, D.A.3633/1; 9th August, 1958.
- WILSON, M. A. E.**, Sherwood-street, Birchip; 1 commercial goods vehicle (160 cwt.) to operate—(a) within a radius of 50 miles from the post office at Birchip—road-contracting plant and materials, (b) within a radius of 20 miles from the site of any construction or maintenance work performed pursuant to paragraph (a) above—any other materials required for such work, (c) within a radius of 20 miles from the post office at Birchip—general goods, excluding any plant or materials carried pursuant to paragraphs (a) and (b) above, (d) within a radius of 50 miles from the post office at Birchip—fuel for use in own vehicles and plant; D.A.2310; 22nd March, 1958.
- NOTICE** is hereby given that the applications made by the persons named below for licences to operate the commercial goods vehicles on the route or routes, or in the manner set out opposite their names, will be heard at a time and place to be communicated to the persons concerned:—
- Name and Address; Nature of Application.*
- ASHTON, J. W.**, 170 Mitcham-road, Mitcham; 1 commercial goods vehicle (111 cwt.) to operate within a radius of 30 miles of Associated Quarries at Lilydale—metal and screenings solely on behalf of Associated Quarries.
- BRITISH FARM EQUIPMENT PTY. LTD. (VICTORIA)**, 568 Elizabeth-street, Melbourne; 1 commercial goods vehicle (12 cwt.) to operate throughout the State of Victoria in the course of business as "tractor and implement importers and distributors"—(a) tools of trade, spare parts, and materials incidental to the repair and servicing of tractors and implements, (b) implements and accessories for demonstration purposes only with the ability to make an urgent incidental delivery.
- CAUTEX OIL (AUST.) PTY. LTD.**, 185 William-street, Melbourne; 1 commercial goods vehicle (30 cwt.) to operate throughout the State of Victoria for the purpose of repairing and maintaining own premises—tools of trade and materials incidental to such repair and maintenance.
- CAMERON, E. C.**, Salisbury-street, Lang Lang; 1 commercial goods vehicle (140 cwt.) to operate throughout the State of Victoria in the course of business as "earth-moving contractor"—tools of trade, equipment and materials incidental to own contracts.
- CAMPESATO, G.**, 73 Grutznher-avenue, Shepparton; 1 commercial goods vehicle (121 cwt.) to operate within the Bendigo and Benalla Divisions of the C.R.B.—road-contracting plant and materials.
- COOPER, G. R.**, Henty-street, Pakenham East; 1 commercial goods vehicle (225 cwt.) to operate within a radius of 20 miles of Pakenham East and to and from Melbourne—general goods.
- DALGETY & Co. LTD.**, 1 Malop-street, Geelong; 1 commercial goods vehicle (5 cwt.) to operate within a radius of 75 miles of Geelong in the course of business as "stock and station agents" for the carriage of samples of stock and station commodities, with the ability to leave an urgent incidental delivery when required.
- DRAFFIN BROS. PTY. LTD.**, 43 City-road, South Melbourne; 1 commercial goods vehicle (25 cwt.) to operate—(a) within a radius of 50 miles from own premises, situate at 43 City-road, South Melbourne, in the course of business as "slow combustion stoves and hot water engineers"—own goods, (b) throughout the State of Victoria in the course of business as "hot water engineers" for the installation of hot water services at guest-houses, hotels, private hospitals, large farms (dairies, &c.)—tools of trade, hot water units (all types), and associated installation materials.
- ENDORSED CARRIERS & STORERS PTY. LTD.**, 91 Bruce-street, West Coburg; 1 commercial goods vehicle (54 cwt.) to operate—(a) within a radius of 25 miles of the G.P.O., Melbourne—general goods, (b) within a radius of 50 miles of the G.P.O., Melbourne—second-hand household furniture.
- FEIGLIN, M., & SONS PTY. LTD.**, Station-street, Nunawading; 2 commercial goods vehicles (217 and 240 cwt.) to operate for the carriage of—(1) logs from any forest landing in the Niagaroon and Upper Yarra forestry districts and the North Big River area—(a) to M. Feiglin and Sons Pty. Ltd. sawmills at Narbethong and Nunawading, (2) sawn timber from M. Feiglin and Sons' sawmill at Narbethong—(a) to the railway station at Healesville, (b) to any customer if delivered within a radius of 20 miles of the Healesville Railway Station, (c) to any merchant or builder if delivered to a timber yard or direct on to a building site, which is situated within a radius of 25 miles of the G.P.O., Melbourne.
- FLYNN, P., & A. E.**, High-street, Cranbourne; 1 commercial goods vehicle (92 cwt.) to operate within a radius of 20 miles of own store at Cranbourne and to and from Melbourne in the course of business as "general merchant"—own goods.
- FOXALL INSTRUMENTS PTY. LTD.**, 199 Camberwell-road, Hawthorn East; 1 commercial goods vehicle (8 cwt.) to operate throughout the State of Victoria for the purpose of installing, servicing, and maintaining industrial instruments and machinery—tools of trade, spare parts, and materials incidental to such work.
- GRAY, R. K.**, 50 McKellar-street, Benalla; 1 commercial goods vehicle (214 cwt.) to operate for the carriage of logs from Mt. Buller and Toombullup areas to sawmills at Benalla.
- GROVES, F. T.**, 82 Stradbroke-avenue, Swan Hill; 2 commercial goods vehicles (95 and 96 cwt.) to operate within the Bendigo Division of the C.R.B.—road-contracting plant and materials.
- HARRINGTON, N. W.**, 88 Pearson-street, Bairnsdale; 1 commercial goods vehicle (91 cwt.) to operate within the Shires of Bairnsdale, Avon, Tambo, Omeo, Orbost, and Rosedale—road-contracting plant and materials.
- HESZ, S.**, Maffra-road, Heyfield; 1 commercial goods vehicle (269 cwt.) to operate for the carriage of logs from forest landings in the Licola area to sawmills at Licola and Heyfield.
- HORNBUCKLE, W. R.** (trading as Kyabram Tractor Service), 265 Allan-street, Kyabram; 1 commercial goods vehicle (104 cwt.) to operate within a radius of 50 miles of own premises at Kyabram in the course of business as "structural engineers and builders"—own goods.
- LANGDON, M. G.**, 523 Prince's Highway, Port Fairy; 1 commercial goods vehicle (161 cwt.) to operate within the Warrnambool Division of the C.R.B.—road-contracting plant and materials.
- MILLER, A. C.**, care of 70 Cameron-avenue, Shepparton; 1 commercial goods vehicle (95 cwt.) to operate within the Benalla Division of the C.R.B.—road-contracting plant and materials.
- NELSON, L. G.**, Hall's Gap; 1 commercial goods vehicle (100 cwt.) to operate within a radius of 50 miles of Hall's Gap in the course of business as "dam sinking contractor"—tools of trade and equipment incidental to own contracts.
- PARSONS BROS. & Co. PTY. LTD.**, 195 Grange-road, Fairfield; 2 commercial goods vehicles (19 and 20 cwt.) to operate throughout the State of Victoria in the course of business as "manufacturing grocers" for the purpose of display and advertising of own manufactured products.
- PECK, C. A.**, Crowley-road, Healesville; 1 commercial goods vehicle (250 cwt.) to operate for the carriage of—(1) logs from any forest landing in the Niagaroon and Upper Yarra forestry districts and the North Big River area—(a) to the railway station at Healesville and to any mill or dump which is located within a radius of 20 miles of such landing or of the railway station at Healesville, (b) to any mill or timber yard situated within a radius of 25 miles of

- the G.P.O., Melbourne, (2) sawn timber from Robinson's sawmill at Narbethong—(a) to the railway station at Healesville, (b) to any customer if delivered within a radius of 20 miles of the railway station at Healesville, (c) to any merchant or builder if delivered to timber yard or direct on to building site, which is located within a radius of 25 miles of the G.P.O., Melbourne.
- SCOLLER, T. C. & C. D., Vagg-street, Cobden; 1 commercial goods vehicle (115 cwt.) to operate within a radius of 50 miles of Cobden—road-contracting plant and materials.
- STAMP, JOHN W., PTY. LTD., 235 Cardigan-street, Carlton; 1 commercial goods vehicle (80 cwt.) to operate throughout the State of Victoria in the course of business as "engineers and manufacturers" for the carriage of washing machines and advertising material for use in demonstration and advertising of same.
- SUNBEAM CORPORATION LTD., Sloan-street, Maribyrnong; 3 commercial goods vehicles (7 cwt. each) to operate throughout the State of Victoria in the course of business as "manufacturers of electrical and farm appliances"—electrical appliances for installation and demonstration purposes, tools of trade, spare parts, and materials incidental to servicing and maintaining such appliances.
- TELFORD PANEL & ENGINEERING WORKS, 850 High-street, Armadale; 1 commercial goods vehicle (20 cwt.) to operate throughout the State of Victoria as a tow truck for the purpose of repairing or towing disabled or wrecked vehicles.
- TEMPLETON, E. L., Tyers, via Traralgon; variation of licence numbered T.T.D.1727 by the addition of the ability to operate from forest landings in the Boola Boola area to I. M. Burns' sawmill at Darnum and the Hardwood Timber Co. at Yarragon—logs.
- VAGG, K. R., 1148 Eyre-street, Ballarat; 1 commercial goods vehicle (11 cwt.) to operate throughout the State of Victoria in the course of business as "engineer"—tools of trade, spare parts, and materials incidental to the repair and maintenance of farm machinery.
- WILSON'S GARAGE, corner of Queen and High streets, Ararat; 1 commercial goods vehicle (50 cwt.) to operate throughout the State of Victoria as a tow truck for the purpose of repairing or towing disabled or wrecked vehicles.
- WILSON, K., Bruthen; 1 commercial goods vehicle (203 cwt.) to operate for the carriage of—(1) logs from forest landings within a radius of 25 miles of Bruthen to sawmills at Bruthen and Nowa Nowa, (2) sawn timber from sawmills at Bruthen to railway station at Bruthen, (3) sawn timber from sawmills at Nowa Nowa to railway station at Nowa Nowa, (4) sawn timber to consignees within a radius of 25 miles of sawmills at Nowa Nowa and Bruthen.

Notice of any objection should be forwarded to reach the Secretary of the Board not later than Wednesday, 11th June, 1958.

E. V. FIELD,  
Secretary.

Exhibition Buildings, Rathdown-street, Carlton, N.3,  
26th May, 1958.

#### DEPARTMENT OF MINES.

**SUBJECT** to any necessary excisions, &c., it is proposed to grant the following mining leases:—

- 11334, Bendigo; Rupert Emanuel Giudice; 43a. 2r. 12p., Parish of Toolleen.  
9165, Castlemaine; North Deborah Mining Company N. L.; 82a. 2r. 16p., Parish of Chewton.

**APPLICATION FOR LEASE DECLARED ABANDONED.**  
9171, Ballarat; Eric Leonard Austin and Leslie John Austin; 57a. 3r. 16p., Parish of Buninyong.

**CONSENT GRANTED TO TRANSFER MINING LEASE.**  
9131, Castlemaine; From Benjamin Gross, Samson Brand, Percy Nuttall, and Leonard Picken, to Frank Edgar John Blake.

#### APPLICATIONS FOR LICENCES DECLARED ABANDONED.

- 88, Mineral Search Licence; Alexander Paterson; 50 acres, Parish of Wangarabell.  
98, Mineral Search Licence; Leonard Arthur Esdaile; 50 acres, Parish of Sargood.

- 99, Mineral Search Licence; Leonard Arthur Esdaile; 50 acres, Parish of Changue.  
103, Mineral Search Licence; Latrobe Valley Quarries Pty. Ltd.; 50 acres, Parish of Moondarra.  
104, Mineral Search Licence; Latrobe Valley Quarries Pty. Ltd.; 50 acres, Parish of Moondarra.

#### TAILINGS LICENCES GRANTED.

- 2844, Tailings Licence; John Price, Parish of Maryborough (in lieu of Tailings Licence No. 2768, expired).  
2845, Tailings Licence; William McWilliams, at Bendigo (in lieu of Tailings Licence No. 2769, expired).  
2846, Tailings Licence; William McWilliams, at Bendigo (in lieu of Tailings Licence No. 2776, expired).  
2847, Tailings Licence; Edward George Buscall, Parish of Chiltern West (in lieu of Tailings Licence No. 2764, expired).  
2848, Tailings Licence; William B. P. Henry, Parish of Maldon (in lieu of Tailings Licence No. 2765, expired).

#### MINERAL SEARCH LICENCES GRANTED.

- 83, Mineral Search Licence; L. Paterson and K. McLeod, 50 acres, Parish of Mallacoota.  
102, Mineral Search Licence; A. Paterson and K. McLeod, 50 acres, Parish of Mallacoota.

#### TAILINGS LICENCE EXPIRED.

- 2490, Tailings Licence; George Young, at Walhalla.

W. J. MIBUS,  
Minister of Mines.

#### MINING LEASES AND LICENCE DECLARED VOID.

- 7083, Maryborough; Eric Llewellyn Robertson; 9a. 3r. 0p., Parish of Warrenmang.  
7184, Mineral; State Electricity Commission of Victoria; 5 acres, Parish of Tanjil East.  
7297, Mineral; John Williamson and Les Williamson, deceased; 44a. 3r. 32p., Parish of Bolerch.  
7528, Mineral; Jack Herbert Martin and Robert Hadden; 9a. 2r. 8p., Parishes of Faraday and Chewton.  
7532, Mineral; State Electricity Commission of Victoria; 4a. 1r. 32p., Parish of Tanjil East.  
2803, Tailings Licence; Eric Leslie Bedgood, Parish of Yarrowee.

J. B. TILLEY,  
Secretary for Mines.

#### NOTICE TO MARINERS.

[No. 5 of 1958.]

#### AUSTRALIA.—VICTORIA.

PORT PHILLIP—SOUTH CHANNEL DREDGED CUT LIGHT BEACON TO BE CONSTRUCTED.

*Date.*—On or about 13th June, 1958.

*Position.*—South Channel Pile Light. Lat. 38 deg. 19 min. 54 sec. S., Long. 144 deg. 51 min. 09 sec. E. (approximately).

*Details.*—On, or about the above date pile-driving operations for the construction of a new light beacon will commence in the following position:—69 deg. 00 min. distant 2,235 feet from the South Channel Pile Light.

*Remarks.*—The light beacon will be constructed on the northern side of the Dredged Cut approximately 250 feet north-westward of No. 11 light buoy.

A further notice will issue on establishment of the light.

*Caution.*—Mariners are requested to proceed at a minimum speed consistent with safe navigation when passing vessels engaged on the above construction.

Small craft are warned of the existence of submerged cables and anchors to the north, east, and west of the site which should be given a clearance of at least 300 feet.

*Charts Affected.*—British Admiralty Nos. 1171 and 2747.

*Publications.*—*General Notice to Mariners Respecting Navigation in Victorian Waters* 1942, pages 104, 107, and 110. *Australia Pilot*, Vol. 11, 1956, pages 7 and 73.

V. G. SWANSON,  
Port Officer.

Ports and Harbors Branch,  
Department of Public Works,  
Melbourne, C.2, 26th May, 1958.

**CONTRACTS ACCEPTED.—(Series 1957-58.)****VICTORIAN RAILWAYS.**

116. Lightning arresters, at £17 4s. each (Contract 61265).—A.S.E.A. Electric (Aust.) Pty. Ltd. 117. Clearing, &c., Fern Tree Gully to Belgrave reconstruction, at rates (Contract 61285).—Lefoe Constructions. 118. Filling for Richmond Station, at 4s. 3d. per yard (Contract 61290).—Merri Creek Quarry Pty. Ltd. 119. Reflectorized signs, at rates (Contract 61280).—De Neeffe Signs Pty. Ltd. 120. Reflectorized signs, at rates (Contract 61308).—Clarkson Ltd.

By order of the Victorian Railways Commissioners,  
P. FARNAN, Secretary for Railways. 23.5.58.

**CEREALS.**

Requirements under Sub-schedule No. 7 of Schedule No. 1 for the month of June, 1958, are to be purchased under agreement from the under-mentioned firms, at the rates per cwt. respectively indicated, viz., H. S. K. Ward Pty. Ltd., Barley—pearl, 37s. 3d., Oatmeal—flaked, 61s., Peas—split—yellow, 66s., net, 14 days; Robert Harper and Co. Ltd., Oatmeal—plain, 54s., Rice—dressed, 82s., Rice—unpolished, 82s., Tapioca—seed, 74d. per lb., less 3 per cent., 14 days, or 2½ per cent., 30 days.

W. H. RUTHERFORD, Secretary to the Tender Board.  
26.5.58.

**PUBLIC WORKS.**

3924. Osborne, State School No. 2655, (5) additional room and porch, &c., residence, £685.—D. B. Tincknell. 3925. Ouyen, Soil Conservation Authority, (3) additions to District Officer's residence, £1,496 3s.—A. T. Brittain. 3926. Paynesville, Public Works Department, (2) erection of timber residence for Harbor Master, £3,896.—G. F. Dungey.

3927. Penders Grove, State School No. 3806, (7) improvements to electric installation, £395.—J. E. Hudson. 3928. Poowong North, State School No. 4102, (2) external repairs and painting to residence, £263 10s.—L. Van Den Oever.

3929. Prahran, Girls' Technical School, (6) erection of covered way, £429 10s.—A. E. Allen.

3930. Preston, Pleasant View Receiving Home, (6) repairs and painting, £5,985.—Renwood Painting Service.

3931. Preston, Police Station, (2) erection of cell block of three cells, grille, exercise yard, and blanket store, £2,796.—F. T. Pulling and Sons Pty. Ltd.

3932. Preston, Technical School, (5) fencing at Gowerville Annexe, £1,439.—J. R. Bennett and Co. Pty. Ltd.

3933. Pyalong, State School No. 2005, (5) new out-office block at school, new out-office at residence with septic closets, £848.—Martyn and Johnson.

3934. Rosebud, State School No. 2627, (3) additional shelter accommodation, £499.—G. H. Curtis and Sons.

3935. Royal Park, Mental Hospital, (5) erection of two (2) brick veneer residences, £11,600.—W. M. Hosie.

3936. Sale, Department of Crown Lands and Survey, (4) repairs and painting to residence, Market-street, £517.—A. Cadman.

3937. Sandringham, Hospital, (4) construction of brick and concrete protective work to basement structure, £280.—E. Pettinella.

3938. Shepparton, Junior Technical School, (7) supply and installation of sawdust extraction system, £740.—Bruce Sheet Metal Service.

3939. Sunbury, Mental Hospital, (3) alterations, extensions to Blocks M.1 and F.1, and additional toilet accommodation, £9,988.—L. W. Friezer.

3940. Sunbury, Mental Hospital, (4) renewal of many sheets of iron on roofs of shelter-sheds on Airing Courts, F.4, F.6A, M.4, and M.7, £345.—Griffiths Bros.

3941. Sunbury, Mental Hospital, (3) replacement of wooden flooring in Therapy Room, Ward M.2, £292 15s.—L. W. Friezer.

3942. Sunbury, Mental Hospital, (6) re-wiring and re-fitting of the electrical installation, Administrative Building, £275 1s. 3d.—Adler's Electrical Service.

3943. Sunshine, Court House, (4) construction of new brick court house, £14,115 16s.—Leighton Pty. Ltd.

3944. Templestowe, State School No. 1395, (1) painting residence, and repairs to shelter pavilion, £439 11s. 6d.—J. Hopkins.

3945. Thornbury, Police Station, (5) repairs and painting, £310.—M. Gallagher.

3946. Tottenham, Technical School, (4) erection of two (2) shelter pavilions, 32 ft. x 16 ft., £1,047.—S. O. Cochran.

3947. Warragul, Police Station, (3) repairs, painting, and installation of heating stove, £650.—Morwell Decorating Co.

3948. Warrnambool, Mental Hospital, (3) supply and installation of fencing, paving, and drainage at six new residences, £2,785.—V. Turland and Sons.

3949. Wattle Creek, State School No. 2057, (1) repairs to front fence, replacement of bath, removal and re-erection of out-office, £294.—C. S. Astbury.

3950. Yarra Glen, Police Station, (10) minor repairs and internal and external painting, £387 11s. 6d.—J. Hopkins.

3951. Jordanville, Technical School, (1) supply and fix steel and timber racks, £298.—V.I.A. Ltd.

3952. Yallourn, Technical School, (1) supply and fix steel and timber racks, £323.—V.I.A. Ltd.

3953. Ballarat, Teachers' Training College Hostel, (5) supply 53 sets of bookshelves in maple colour, £431 19s.—E. A. Foon and Co.

3954. Belmont, High School, (1) supply of 43 venetian blinds, £385 9s.—C. H. Stirling.

3955. Croydon, High School, (1) supply and fix 149 venetian blinds, £1,370 12s. 8d.—C. H. Stirling.

3956. Bundoora, Mental Hospital, (4) supply of 59 pairs of curtains in colour patterns, £475.—A. E. Hoad and Co. Pty. Ltd.

3957. Melbourne, Government House, (1) re-upholstering of chairs, settees, &c., £355 9s. 5d.—H. M. Emerson.

3958. Melbourne, Government House, (1) provision of marquees and 500 chairs for garden party, £293 15s.—Miller Bros.

3959. Boronia, High School, (1) laying 670 square yards of "A" brown linoleum and 530 square yards of "A" marble linoleum, £255.—A. Easton.

3960. Larundel, Mental Hospital, (2) supply of 222 Premolux hearth rugs, £497 16s. 9d.—Greig Bros. Pty. Ltd.

3961. Ballarat, Mental Hospital, (2) supply of adjustable shelving, £438.—Wormald Bros. (Vic.) Pty. Ltd.

3962. Wembley, State School No. 4788, (1) supply and fix 45 venetian blinds, £312 17s. 4d.—C. H. Stirling.

3963. Glenroy, Technical School, (1) supply and install 46 venetian blinds, £329 11s.—C. H. Stirling.

3964. Norlane, High School, (1) heavy and light asphalt paving, £807 12s.—J. H. Lewis and Son.

3965. Ararat, Mental Hospital, (1) extension of fire alarm and detector system to cover two (2) new wards and Housecraft Training Centre, £2,325.—Electric Signals (Vic.) Pty. Ltd.

3966. Bairnsdale, Country Roads Board Offices, (2) supply and installation of gas heaters, £650 15s. 10d.—The Colonial Gas Association Ltd.

3967. Beaumaris North, State School No. 4803, (7) erection of an eight class-room primary school, £22,560.—C. E. Nicholls.

3968. Beechworth, Mental Hospital, (3) electrical installation in new boiler house, £439.—Garland Electrical and Plumbing Service.

3969. Benalla, High School, (4) supply and erection of approximately 425-ft. pipe rail and chain mesh fencing, £399 5s. 6d.—J. Plum.

3970. Bendigo North, State School No. 1267, (5) new boundary fence, £820 5s.—Cyclone Company of Australia Ltd.

3971. Bentleigh East, State School No. 2083, (4) supply and erection of approximately 610 feet of 4 feet high pipe rail and chain mesh fencing, £449 17s.—Cyclone Company of Australia Ltd.

3972. Box Hill, High School, (8) re-wiring of electrical installation and provision of additional light and power, £3,100.—Able Electric.

3973. Coburg, Pentridge Gaol, (3) supply, delivery, installation, and testing of oil firing equipment in Boiler House, £2,764.—George W. T. Hall Pty. Ltd.

3974. Combiobar, State School No. 3691, (2) provision of new out-offices, £263.—G. F. Dungey.

3975. Croydon, High School, (10) erection of two new shelter-sheds, 32 ft. x 16 ft., £1,012.—J. N. Cheek.

3976. Edenhope, Consolidated and Higher Elementary School, (2) conversion of electrical installation from D.C. to A.C., £305.—R. J. Wilson.

T. K. MALTBY, Commissioner of Public Works.  
21.5.58.

**ORDERS IN COUNCIL.—(Series 1957-58.)****EDUCATION DEPARTMENT.**

3977. One only pressure gauge tester, for Bendigo School of Mines, £139 10s.—Hobart Duff Pty. Ltd.

3978. One only switch-box for strain gauges, £145; one only extensometer, £85, for Caulfield Technical School.—Philips Electrical Industries Pty. Ltd.

3979. One only Huggenberger extensometer, £47 10s.; one only mechanical fixing device for same, £73 5s., for Caulfield Technical School.—J. J. Masur and Co. Pty. Ltd.

3980. Four electrical portable sewing machines, for Glenroy Technical School, £155.—Singer Sewing Machine Co. (This is in lieu of Order in Council published in the *Government Gazette*, 19th March, 1958.)

3981. One only lathe, 7½-in. S.S.S., speed range 40-800 r.p.m., distance between centres 4 feet, for Footscray Technical School, £1,028 17s.—Herbert Osborne Pty. Ltd.

3982. Two lathes, 6-in. S.S.S., speed range 50-10,000 r.p.m., distance between centres 2 feet, for Footscray Technical School, £1,166 12s.—Herbert Osborne Pty. Ltd.

3983. Seven Haida typewriters, £47 13s. 7d. each, for Jordanville Technical School, £333 15s. 1d.—Sydney Pincombe Pty. Ltd.

3984. Six student beam balances, Microid minor, with cases and weights, for Jordanville Technical School, £124 10s.—Townson and Mercer (Vic.) Pty. Ltd.

3985. One only Rex Rotary M4 Eau electric duplicating machine, for Ringwood Technical School, £102 12s. 6d.—Chartres Pty. Ltd.

3986. One only single-beam cathode ray oscillograph, for Swinburne Technical College, £130.—Phillips Electrical Industries Pty. Ltd.

3987. One only 6-in. centre lathe with accessories, for Swinburne Technical College, £662 10s.—Herbert Osborne Pty. Ltd.

3988. One only Eliza E.H.S. microscope, £44 10s.; twelve C.O.C. small microscopes, £102, for Watsonia Technical School.—N. H. Seward Pty. Ltd.

3989. Twelve Micro Minor beam balances, cap. 250 grms., and case, £184 10s.; twelve Standard masses in box, 1 to 200 grms., £51, for Watsonia Technical School.—E. P. Keogh Pty. Ltd.

3990. One only tensometer set, for Footscray Technical School, £196 4s. 6d.—J. J. Masur and Co. Pty. Ltd.

Approved by the Governor in Council, 20th May, 1958.—N. G. WISHART, Acting Clerk of the Executive Council.

**PUBLIC WORKS.**

3991. H.M. McLeod Prison Farm, French Island, supply and installation of Aga cooker, £1,115.—Levin and Co. Ltd.

3992. Government Printing Office, North Melbourne, modifications to existing fire sprinkler system, £1,247 12s.—Wormald Bros. (Vic.) Pty.

Approved by the Governor in Council, 20th May, 1958.—N. G. WISHART, Acting Clerk of the Executive Council.

**STATE ELECTRICITY COMMISSION.**

3993. The supply of 300 street lighting lanterns for fluorescent lamps and 24 spare electrical units, to Specification No. 57-58/2, £9,677 4s.—Phillips Electrical Industries Pty. Ltd.

3994. The supply of 590 single phase kilowatt-hour meters for consumers' premises, to Specification No. 57-58/15, £5,326 15s.—Siemens Schuckert (A'asia) Pty. Ltd.

Approved by the Governor in Council, 14th May, 1958.—N. G. WISHART, Acting Clerk of the Executive Council.

*Cemeteries Act 1928.*

**THE BALLARAT CEMETERIES AND CREMATORIUM TRUST.**

**SCALE OF FEES.**

IN pursuance of the powers conferred by the Cemeteries Acts, the Trustees of the Ballarat General Cemeteries and the Ballarat Crematorium hereby make the following Scale of Fees, which shall operate on and after the 6th May, 1958, and any Scale of Fees previously made by the said Trustees shall be and is hereby rescinded to the extent to which it conflicts with this Scale.

<i>Cremations.</i>	<i>£ s. d.</i>
Ordinary Cremation Fee .. .. .	10 0 0
Cremation Fee, Australian Serviceman or Servicewoman who served outside Australia	8 0 0
Cremation Fee for Invalid or Old Age Pensioner	7 0 0
Cremation Fee, Child 1 and under 5 years ..	7 0 0
Cremation Fee, Child under 1 year ..	5 0 0
Additional Fee for Saturday Cremation ..	5 0 0
Wall Niche .. .. .	10 0 0

E. G. LUDBROOK, Chairman.  
(SEAL) VAL. LILLEY, Trustee.  
F. MALONE, Trustee.  
R. CRAWCOUR, Secretary.

Approved by the Governor in Council, 20th May, 1958.  
N. G. WISHART,  
Acting Clerk of the Executive Council.

**Country Roads Acts.**

**COUNTRY ROADS BOARD.**

**NOTICE OF FIXING A NEW ALIGNMENT OF PRINCES HIGHWAY IN THE SHIRE OF TRARALGON.**

NOTICE is hereby given that the Country Roads Board, under the powers conferred upon it by the *Country Roads Act 1948* (No. 5290), has fixed a new alignment for the north side of Princes Highway in the Shire of Traralgon as described hereunder, that is to say:—

Commencing at the northern angle of allotment 1A, section 21, Township of Traralgon, Parish of Traralgon; thence by a line bearing 90 deg. 0 min. 813 ft. 9½ in. to the eastern angle of allotment 11 of the said section—which said new alignment is shown on survey plan numbered 6804, lodged in the office of the Country Roads Board.

Copies of the said survey plan are lodged in the offices of the Country Roads Board, the municipality of the Shire of Traralgon, the Registrar of Titles, and the Registrar-General respectively, and may be inspected by any person without a fee at any time at which such offices are open for business.

Dated the 22nd day of May, 1958.

N. L. ALLANSON,  
Acting Secretary.

Country Roads Board, Exhibition Buildings, Rathdownstreet, Carlton, No. 3.

**KIEWA RIVER IMPROVEMENT TRUST.**

**BY-LAW No. 7.**

THE Kiewa River Improvement Trust, in pursuance and exercise of the powers conferred by the *River Improvement Act 1948*, doth hereby make the By-law following:—

1. The following rate, to be called the "Kiewa River Improvement District River Improvement Rate", is hereby made and shall be levied upon the occupiers or owners of all properties within the Kiewa River Improvement District which are rateable to any municipality:—  
A rate of Seven pence (7d.) in the pound on the net annual municipal value of such properties.

Provided that the sum of One shilling shall be the minimum amount of rate in respect of any property liable to be rated in the said district.

2. Such rate is made and shall be levied for the year beginning with the 1st day of January, 1958, and ending with the 31st day of December, 1958, and shall be payable on the 30th day of May, 1958, at the office of the Kiewa River Improvement Trust, at Yackandandah.

3. Such person or persons as the Kiewa River Improvement Trust may from time to time appoint for that purpose shall be and are hereby authorized to demand, receive, collect, and recover the said rate.

The foregoing By-law was made by the Kiewa River Improvement Trust on the 24th day of April, 1958, and the common seal of the said Trust was hereunto affixed this 24th day of April, 1958, in the presence of—

(SEAL) C. F. POLLARD, Commissioner.  
ROBERT REID, Commissioner.  
L. KRUTLI, Secretary.

Approved by the Governor in Council, 20th May, 1958.  
N. G. WISHART,  
Acting Clerk of the Executive Council.

**YARRA RIVER IMPROVEMENT TRUST.**

**BY-LAW No. 1.**

THE Yarra River Improvement Trust, in pursuance and exercise of the powers conferred by the *River Improvement Act 1948*, doth hereby make the By-law following:—

1. The following rate, to be called the "Yarra River Improvement District River Improvement Rate", is hereby made and shall be levied upon the occupiers or owners of all properties within the Yarra River Improvement District which are rateable to any municipality:—  
A rate of Six pence (6d.) in the pound on the net annual municipal value of such properties.

Provided that the sum of One shilling shall be the minimum amount of rate in respect of any property liable to be rated in the said district.

2. Such rate is made and shall be levied for the period beginning with the 18th day of March, 1958, and ending with the 31st day of December, 1958, and shall be payable on the 1st day of September, 1958, at the office of the Yarra River Improvement Trust, at Healesville.

3. Such person or persons as the Yarra River Improvement Trust may from time to time appoint for that purpose shall be and is or are hereby authorized to demand, receive, collect, and recover the said rate.

The foregoing By-law was made by the Yarra River Improvement Trust on the 5th day of May, 1958, and the common seal of the said Trust was hereto affixed this 5th day of May, 1958, in the presence of—

(SEAL.) L. R. MCKENZIE, Chairman.  
W. M. OLIVER, Secretary.

Approved by the Governor in Council,  
20th May, 1958.

N. G. WISHART,  
Acting Clerk of the Executive Council.

#### SPRINGHURST WATERWORKS TRUST.

##### AUTHORITY TO OBTAIN BANK OVERDRAFT.

HIS Excellency the Governor of the State of Victoria, by and with the advice of the Executive Council thereof, doth by Order made on the 27th day of May, 1958, authorize the Springhurst Waterworks Trust to obtain, in pursuance of the provisions of section 271 of the *Water Act 1928* (No. 3801), an advance or advances during the year 1958 from the National Bank of Australasia Limited, Wangaratta, by overdraft of the Trust's current account thereat, such overdraft not to exceed at any one time the sum of Two hundred pounds (£200).

N. G. WISHART,  
Acting Clerk of the Executive Council.

At the Executive Council Chamber,  
Melbourne, 27th May, 1958.

#### FISH CREEK WATERWORKS TRUST.

##### AUTHORITY TO OBTAIN BANK OVERDRAFT.

HIS Excellency the Governor of the State of Victoria, by and with the advice of the Executive Council thereof, doth by Order made on the 27th day of May, 1958, authorize the Fish Creek Waterworks Trust to obtain, in pursuance of the provisions of section 271 of the *Water Act 1928* (No. 3801), an advance or advances during the year 1958 from the Australia and New Zealand Bank Limited, Fish Creek, by overdraft of the Trust's current account thereat, such overdraft not to exceed at any one time the sum of Two hundred pounds (£200).

N. G. WISHART,  
Acting Clerk of the Executive Council.

At the Executive Council Chamber,  
Melbourne, 27th May, 1958.

#### SKIPTON WATERWORKS TRUST.

##### AUTHORITY TO OBTAIN BANK OVERDRAFT.

HIS Excellency the Governor of the State of Victoria, by and with the advice of the Executive Council thereof, doth by Order made on the 27th day of May, 1958, authorize the Skipton Waterworks Trust to obtain, in pursuance of the provisions of section 271 of the *Water Act 1928* (No. 3801), an advance or advances during the year 1958 from the National Bank of Australasia Limited, Skipton, by overdraft of the Trust's current account thereat, such overdraft not to exceed at any one time the sum of One thousand two hundred pounds (£1,200).

N. G. WISHART,  
Acting Clerk of the Executive Council.

At the Executive Council Chamber,  
Melbourne, 27th May, 1958.

#### MEENIYAN WATERWORKS TRUST.

##### AUTHORITY TO OBTAIN A BANK OVERDRAFT.

HIS Excellency the Governor of the State of Victoria, by and with the advice of the Executive Council thereof, doth by Order made on the 27th day of May, 1958, authorize the Meeniyon Waterworks Trust to obtain, in pursuance of the provisions of section 271 of the *Water Act 1928* (No. 3801), an advance or advances during the year 1958 from the Commercial Banking Company of Sydney Limited, Meeniyon, by overdraft of the Trust's

current account thereat, such overdraft not to exceed at any one time the sum of One thousand one hundred and sixty pounds (£1,160).

N. G. WISHART,  
Acting Clerk of the Executive Council.

At the Executive Council Chamber,  
Melbourne, 27th May, 1958.

#### WESTERNPORT WATERWORKS TRUST.

##### AUTHORITY TO OBTAIN BANK OVERDRAFT.

HIS Excellency the Governor of the State of Victoria, by and with the advice of the Executive Council thereof, doth by Order made on the 27th day of May, 1958, authorize the Westernport Waterworks Trust to obtain, in pursuance of the provisions of section 271 of the *Water Act 1928* (No. 3801), an advance or advances during the year 1958 from the National Bank of Australasia Limited, Cowes, by overdraft of the Trust's current account thereat, such overdraft not to exceed at any one time the sum of Five hundred pounds (£500).

N. G. WISHART,  
Acting Clerk of the Executive Council.

At the Executive Council Chamber,  
Melbourne, 27th May, 1958.

#### HOSPITALS AND CHARITIES ACT 1948 (No. 5300).

IT is hereby notified for general information that the Hospitals and Charities Commission has, under the provisions of section 50 of the above-mentioned Act, approved the corporate name of "The Melbourne Convalescents Home for Men" being changed to—

"GLENLOCH HOME FOR THE ELDERLY."

Dated at Melbourne this 1st day of May, 1958.

JOHN LINDELL,  
Chairman.

#### APPOINTMENTS.

HIS Excellency the Governor of the State of Victoria, by and with the advice of the Executive Council thereof, has, by Orders made on the 20th day of May, 1958, been pleased to make the under-mentioned appointments, viz.:

##### CHIEF SECRETARY'S DEPARTMENT.

##### *Registrar of Births and Deaths.*

CHARLES HENRY WEIDNER,  
pursuant to the provisions of section 4 of the *Registration of Births Deaths and Marriages Act 1928*, to be Registrar of Births and Deaths at Natimuk, to date from commencement of duty, with fees, *vice* Gilbert Ronald Kirsopp, resigned.

##### DEPARTMENT OF HEALTH.

##### *Government Representative on Hospital Committee.*

PERCIVAL JAMES THOMPSON  
to be Government Representative on the Committee of Management of the Bairnsdale District Hospital, pursuant to the provisions of section 48 of the *Hospitals and Charities Act 1948* (No. 5300), for a term of three years, *vice* D. O. Parsons, resigned.

##### LAW DEPARTMENT.

##### *Justices of the Peace.*

JOHN WILLIAM ELFICK, 23 Tulip-street, Black Rock,  
PETER BRUCE RONALD, "Koo-man-goo-nong," Pakenham East,  
ARCHIBALD KIRBY PARSONS, 32 Murphy-street, Oak Park,  
DANIEL DAVID JONES, 1 Margaret-street, Oak Park,  
WILLIAM THOMAS PEARCE, 45 Glenview-road, Strathmore, and  
DAVID MANDIE, 15 Central Park-road, East Malvern, to Keep the Peace in the Central Bailiwick of the State of Victoria;  
HUGH ALEXANDER FERGUSON, Loch,  
to Keep the Peace in the Eastern Bailiwick of the State of Victoria;  
ELLEN CATHERINE GROGAN, 75 Nolan-street, Kerang, to Keep the Peace in the Midland Bailiwick of the State of Victoria; and  
NORMAN MURRAY BEGG, 6 Morton-street, Ballarat, to Keep the Peace in the Southern Bailiwick of the State of Victoria.



*Commissioners for Taking Declarations, &c.*

WILLIAM KEVIN FREWEN, 53 Wilson-street, Horsham,  
EDWIN HILBERT GEORGE, 23 Lynch-street, Footscray,  
and

THOMAS JOSEPH KELLY, 8 Castley-crescent, Braybrook,  
to be Commissioners for taking Declarations and  
Affidavits, pursuant to the provisions of the *Evidence Act*  
1928, to resign upon removing from the neighbourhood of  
the addresses stated; and

ALBERT JAMES EDWIN STEAR, an Officer of the State  
Electricity Commission of Victoria, 22-32 William-  
street, Melbourne,  
to be a Commissioner for taking Declarations and  
Affidavits, pursuant to the provisions of the *Evidence Act*  
1928, to refrain from charging fees and to resign upon  
ceasing to occupy his present position.

*Deputy Prothonotary, &c.*

ALFRED ERNEST THOMPSON  
to be Deputy Prothonotary and Clerk of the Children's  
Court at Wangaratta, and Clerk of the Children's Court  
at Yarrawonga, vice F. C. Hill, relieved, to take effect  
from the date of commencement of duty.

*Clerk of Petty Sessions, &c.*

REGINALD JOHN MCALLISTER  
to be Clerk of Petty Sessions and Clerk of the Children's  
Court at Mooropna, during the absence of G. W. Thomp-  
son on annual leave, to take effect from the date of com-  
mencement of duty.

N. G. WISHART,

Acting Clerk of the Executive Council.

At the Executive Council Chamber,  
Melbourne, 20th May, 1958.

## APPOINTMENTS.

HIS Excellency the Governor of the State of Victoria,  
by and with the advice of the Executive Council  
thereof, has, by Orders made on the 27th day of May,  
1958, been pleased to make the under-mentioned appoint-  
ments, viz.:

## DEPARTMENT OF WATER SUPPLY.

*Waterworks Trust Commissioner.*

COLIN WILLIAM MACGILL

to be a Commissioner of the Bright Waterworks Trust,  
and to hold such position during the present term of  
office of Alexander John Armstrong as a Councillor for  
the North Riding of the Shire of Bright, subject to the  
provisions of the Water Acts.

*Sewerage Authority Commissioners.*

ARTHUR ROYAL ANDERSON,  
JOHN FREDERICK KING-CHURCH, and  
GEORGE ARNOT MAXWELL

to be Members of the Yarram Sewerage Authority, and  
to hold office as such for a period of four years from the  
date hereof, subject to the provisions of the Sewerage  
Districts Acts.

N. G. WISHART,

Acting Clerk of the Executive Council.

At the Executive Council Chamber,  
Melbourne, 27th May, 1958.

## LAW DEPARTMENT.

## APPOINTMENTS REVOKED.

HIS Excellency the Governor of the State of Victoria,  
by and with the advice of the Executive Council thereof,  
doth by Orders made on the 20th day of May, 1958, revoke  
the following appointments:—

*Justices of the Peace.*

JOHN HERBERT WORSLEY, to the Commission of the  
Peace for the Midland Bailiwick of the State of  
Victoria.

LAIRD MORTON SMITH, to the Commission of the Peace  
for the Central Bailiwick of the State of Victoria.

*Commissioner for Taking Declarations, &c.*

KEITH PRETLOVE, as a Commissioner for taking Decla-  
rations and Affidavits, pursuant to the provisions  
of the *Evidence Act* 1928.

N. G. WISHART,

Acting Clerk of the Executive Council.

At the Executive Council Chamber,  
Melbourne, 20th May, 1958.

## RESIGNATIONS.

HIS Excellency the Governor of the State of Victoria, by  
and with the advice of the Executive Council thereof,  
has, by Orders made on the 20th day of May, 1958,  
accepted the resignations of the persons named hereunder  
of the offices mentioned, viz.:

## LAW DEPARTMENT.

DOUGLAS GRANVILLE BLAIR, S.M., as a Member of the  
Police Discipline Board, to date from and in-  
clusive of the 15th May, 1958.

GILBERT RONALD KIRSOOP, as Registrar of Births and  
Deaths at Natimuk.

RODERICK GEORGE HOWARD, from the Commission of the  
Peace for the Central Bailiwick of the State of  
Victoria.

N. G. WISHART,

Acting Clerk of the Executive Council.

At the Executive Council Chamber,  
Melbourne, 20th May, 1958.

## TOWN AND COUNTRY PLANNING ACTS.

At the Executive Council Chamber, Melbourne, the  
twentieth day of May, 1958.

## PRESENT:

His Excellency the Governor of Victoria.

Mr. Rylah  
Mr. Porter

Mr. Cameron.

## REVOCATION OF INTERIM DEVELOPMENT ORDERS.

WHEREAS the Ocean-road Planning Scheme 1955 was  
approved by the Governor in Council on the 15th  
April, 1958, and whereupon the Interim Development  
Orders, made by the Town and Country Planning Board  
after the commencement of the said planning scheme and  
published in the *Government Gazette* on 19th November,  
1952, and 17th June, 1953, ceased to have any further  
effect so far only as they relate to land to which the said  
planning scheme applies: And whereas it is no longer  
expedient that the land affected by such Interim Develop-  
ment Orders, which is not land to which the said planning  
scheme applies, should remain subject to such Interim  
Development Orders: Now, therefore, in pursuance of  
the powers conferred by the Town and Country Planning  
Acts, His Excellency the Governor of the State of Victoria,  
by and with the advice of the Executive Council thereof,  
at the request of the Town and Planning Board, hereby  
revokes such Interim Development Orders.

And the Honorable Sir Thomas Karran Maltby, Her  
Majesty's Commissioner of Public Works for the State of  
Victoria, shall give the necessary directions herein  
accordingly.

N. G. WISHART,

Acting Clerk of the Executive Council.

## DEPARTMENT OF CROWN LANDS AND SURVEY.

At the Executive Council Chamber, Melbourne, the  
twentieth day of May, 1958.

## PRESENT:

His Excellency the Governor of Victoria.

Mr. Rylah  
Mr. Porter

Mr. Cameron.

## UNUSED AND UNMADE ROADS CLOSED.

HIS Excellency the Governor of the State of Victoria,  
by and with the advice of the Executive Council  
thereof, doth hereby direct that, in pursuance of the  
provisions of section 304 of the *Land Act* 1928, the unused  
and unmade roads referred to hereunder be closed,  
viz.:

Parish of Mageppa, County of Follett, being the road  
between allotment 8 and allotment 8A.—(M.461(c))  
(Z.31883).

Parish of Lauriston, County of Dalhousie, being the  
road between allotment 8 and allotment 10, section B.—  
(L.32(a)) (W.68763).

And the Honorable Keith Hector Turnbull, Her  
Majesty's Commissioner of Crown Lands and Survey for  
the State of Victoria, shall give the necessary directions  
herein accordingly.

N. G. WISHART,

Acting Clerk of the Executive Council.



DEPARTMENT OF CROWN LANDS AND SURVEY.

At the Executive Council Chamber, Melbourne, the twentieth day of May, 1958.

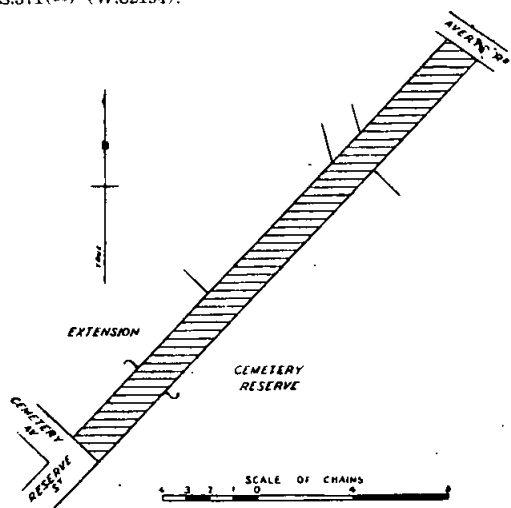
PRESENT:

His Excellency the Governor of Victoria.  
 Mr. Rylah | Mr. Cameron.  
 Mr. Porter

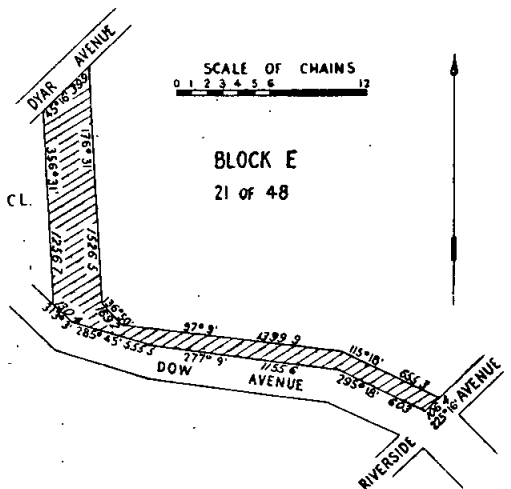
UNUSED ROADS CLOSED.

HIS Excellency the Governor of the State of Victoria, by and with the advice of the Executive Council thereof, doth hereby direct that, in pursuance of the provisions of section 304 of the Land Act 1928, the unused roads referred to hereunder be closed, viz.:—

At Eaglehawk, Parish of Sandhurst, County of Bendigo, being the road indicated by hachure on plan hereunder.—(S.371(29) (W.82194).



Parish of Mildura, County of Karkaroc, being the road indicated by hachure on plan hereunder.—(M.556(12) (K.5297).



And the Honorable Keith Hector Turnbull, Her Majesty's Commissioner of Crown Lands and Survey for the State of Victoria, shall give the necessary directions herein accordingly.

N. G. WISHART,  
 Acting Clerk of the Executive Council.

DEPARTMENT OF CROWN LANDS AND SURVEY.

At the Executive Council Chamber, Melbourne, the twentieth day of May, 1958.

PRESENT:

His Excellency the Governor of Victoria.  
 Mr. Rylah | Mr. Cameron.  
 Mr. Porter

REVOCATION OF ORDERS IN COUNCIL WITHHOLDING CERTAIN LANDS FROM SALE, LEASING, AND LICENSING:

HIS Excellency the Governor of the State of Victoria, by and with the advice of the Executive Council thereof, doth hereby, in pursuance of the provisions of the Land Act 1928, revoke the withholding from sale, leasing, and licensing of the lands mentioned hereunder:—

NARRACAN.—Order in Council of 25th May, 1880, of 5 acres of land in the Parish of Narracan, as a site for Public purposes (State School).—(Rs.3053.)

EUROA.—Order in Council of 12th December, 1881, of 1 acre 1 rood 5 perches of land in the Township of Euroa, as a site for Public purposes (State School), so far only as regards the portion thereof comprised within the boundaries published in the Government Gazette of 11th April, 1958, and containing 18 perches.—(Rs.7710.)

DROUIN.—Order in Council of 13th May, 1879, of 1 acre 3 roods 17 perches of land in the Township of Drouin, as a site for Public purposes, so far only as regards the balance thereof comprised within the boundaries published in the Government Gazette of 26th March, 1958, and containing 3 roods 4 perches.—(C.51264.)

KALKEE.—Order in Council of 22nd November, 1875, of 28 acres 2 roods 13 perches of land in the Parish of Kalkee, as a site for Camping and Affording Access to Water, so far only as regards the balance thereof comprised within the boundaries published in the Government Gazette of 26th March, 1958, and containing 8 acres 0 roods 20 perches.—(Rs.7698.)

And the Honorable Keith Hector Turnbull, Her Majesty's Commissioner of Crown Lands and Survey for the State of Victoria, shall give the necessary directions herein accordingly.

N. G. WISHART,  
 Acting Clerk of the Executive Council.

DEPARTMENT OF CROWN LANDS AND SURVEY.

At the Executive Council Chamber, Melbourne, the twentieth day of May, 1958.

PRESENT:

His Excellency the Governor of Victoria.  
 Mr. Rylah | Mr. Cameron.  
 Mr. Porter

REVOCATIONS OF TEMPORARY RESERVATIONS OF LANDS BY ORDERS IN COUNCIL.

HIS Excellency the Governor of the State of Victoria, by and with the advice of the Executive Council thereof, doth hereby, in pursuance of the provisions of the Land Act 1928, revoke the temporary reservations of lands by Orders in Council hereinafter referred to, viz.:—

CASTLE DONNINGTON.—Order in Council of 28th January, 1890, of 11 acres 0 roods 21 perches of land in the Parish of Castle Donnington, as a site for Public purposes.—(Rs.2354.)

ECHUCA.—Order in Council of 19th October, 1948, of 18 acres 2 roods of land in the Township of Echuca, as a site for Public Recreation.—(Rs.5756.)

PRAHRAN AT ELSTERNWICK.—Orders in Council of 16th November, 1948, and 28th November, 1949, of 3 acres 1 rood 30 perches of land in the Parish of Prahran at Elsternwick, as a site for Hospital purposes.—(Rs.389.)

LINTON.—Order in Council of 24th April, 1917, of 40 acres 3 roods 24 3/10 perches of land in the Township of Linton, as a site for a Public Park.—(Rs.1777.)

MARYVALE.—Order in Council of 8th May, 1893, of 2 acres 0 roods 2 perches of land in the Parish of Maryvale, as a site for Supply of Gravel.—(Rs.7296.)

**MOE.**—Order in Council of 29th November, 1937, of 1 rood 35 6/10 perches of land in the Township of Moe, as a site for Court House.—(Rs.4746.)

**MOGLONEMBY.**—Order in Council of 12th June, 1888, of 1 acre 1 rood 20 perches of land in the Parish of Moglonemby, as a site for a State School.—(C.96759.)

**TALBOT.**—Order in Council of 4th September, 1933, of 2 acres 3 roods 39 perches of land in the Township of Talbot, as a site for a Rubbish Depot.—(Rs.4328.)

**COHUNA.**—Order in Council of 1st September, 1911, of 2 roods of land in the Township of Cohuna, as a site for Water Supply purposes, so far only as regards the portion thereof comprised within the boundaries published in the *Government Gazette* of 12th March, 1958, and containing 34 perches, more or less.—(C.53098.)

**CORIO.**—Order in Council of 8th February, 1864, of 2 acres 2 roods 32 perches of land in the Parish of Corio, as a site for a Pound, so far only as regards the portion thereof comprised within the boundaries published in the *Government Gazette* of 26th March, 1958, and containing 1 acre 0 roods 11 perches.—(Rs.4518.)

**EMERALD.**—Order in Council of 27th August, 1894, of 10 acres 3 roods 29 perches of land in the Township of Emerald, as a site for Public Recreation, so far only as regards the portion thereof comprised within the boundaries published in the *Government Gazette* of 12th March, 1958, and containing 1 rood 30 perches, more or less.—(Rs.192.)

**MOOROOLBARK.**—Order in Council of 21st January, 1925, of 4 acres 3 roods 36 perches of land in the Parish of Mooroolbark, as a site for a State School, so far only as regards the portion thereof comprised within the boundaries published in the *Government Gazette* of 26th March, 1958, and containing 1 rood 27 perches.—(Rs.3035.)

**MOOROOLBARK.**—Order in Council of 21st January, 1925, of 10 acres 0 roods 11 5/10 perches of land in the Parish of Mooroolbark, as a site for Road and Watering purposes, so far only as regards the portion thereof comprised within the boundaries published in the *Government Gazette* of 2nd April, 1958, and containing 3 roods 37 perches.—(Rs.3036.)

**PURRUMBETE NORTH.**—Order in Council of 21st October, 1872, of 16 acres of land in the Parish of Purrumbete North, as a site for Camping purposes, so far only as regards the balance thereof comprised within the boundaries published in the *Government Gazette* of 2nd April, 1958, and containing 10 acres 3 roods 31 perches, more or less.—(Rs.2832.)

**SANDHURST AT BENDIGO.**—Order in Council of 8th November, 1955, of 16 acres 1 rood of land in the Parish of Sandhurst at Bendigo, as a site for Public Recreation, so far only as regards the portion thereof comprised within the boundaries published in the *Government Gazette* of 2nd April, 1958, and containing 1 rood 30 perches, more or less.—(Rs.7396.)

And the Honorable Keith Hector Turnbull, Her Majesty's Commissioner of Crown Lands and Survey for the State of Victoria, shall give the necessary directions herein accordingly.

N. G. WISHART,  
Acting Clerk of the Executive Council.

#### COUNTRY ROADS BOARD.

At the Executive Council Chamber, Melbourne,  
the twentieth day of May, 1958.

#### PRESENT:

His Excellency the Governor of Victoria.  
Mr. Rylah | Mr. Cameron.  
Mr. Porter

#### ORDER APPROVING OF WIDENING AN EXISTING MAIN ROAD IN THE SHIRE OF DONCASTER AND TEMPLESTOWE.

WHEREAS the Country Roads Board constituted under the *Country Roads Act* 1928 (No. 3662) has represented to His Excellency the Governor in Council that it appears to it desirable that the existing Warrandyte-Ringwood road in the Shire of Doncaster and Templestowe (declared to be a main road under the said Act which declaration was confirmed by the Order in Council published in the *Government Gazette* of the 1st April, 1914 on page 1545) should be widened by the said Board; And whereas the said Board in accordance with the requirements of section 19 of the said cited Act as amended

by the *Country Roads Act* 1956 (No. 5978) has caused to be prepared a map plan and estimate showing the points between which and on and through what land the said widening is proposed to be made and the cost of acquiring the land: And whereas on an inspection of the said map and plan and a consideration of the said estimate His Excellency the Governor in Council is satisfied that there are funds legally available for acquiring the land: Now therefore be it known by this present Order that His Excellency the Governor of the State of Victoria with the advice of the Executive Council thereof doth hereby approve of the said road being widened, that is to say:—

All those pieces of land in the Parish of Warrandyte, the boundaries of which are as follow:—

(a) Commencing at a point on the southern boundary of lot 6 on plan of subdivision numbered 12133, lodged in the Office of Titles and being part of Crown section 24 of the said parish, the said point being distant 89 deg. 0 min. 134.1 links from the south-western angle of the said lot; thence by lines bearing respectively 19 deg. 44½ min. 534.7 links, 359 deg. 32½ min. 469.3 links, 24 deg. 15 min. 172.3 links, 0 deg. 14 min. 204.2 links, 359 deg. 25 min. 139.6 links, 359 deg. 0 min. 211.2 links, 319 deg. 10 min. 422.3 links, 329 deg. 26 min. 193.1 links, 91 deg. 21 min. 231 links, 144 deg. 54 min. 89.5 links, 103 deg. 17 min. 87.5 links, 105 deg. 3 min. 4.1 links, 103 deg. 37 min. 132.4 links, 155 deg. 14 min. 303.4 links, 156 deg. 36 min. 60 links, 135 deg. 25 min. 65 links, 172 deg. 45 min. 212 links, 213 deg. 27 min. 102 links, 193 deg. 58 min. 857.8 links, 204 deg. 34 min. 39.2 links, 268 deg. 41 min. 68.8 links, 182 deg. 22 min. 172.6 links, 204 deg. 20 min. 101.6 links, 187 deg. 6 min. 230.9 links, and 269 deg. 0 min. 165.5 links to the point of commencement.

(b) Commencing at the south-western angle of lot 25 on plan of subdivision numbered 21859, lodged in the Office of Titles and being part of Crown section 24 of the said Parish; thence by lines bearing respectively 335 deg. 14 min. 221 links, 29 deg. 38½ min. 23.3 links, 84 deg. 3 min. 20 links, 206 deg. 24½ min. 21.4 links, 148 deg. 47 min. 237.7 links, 164 deg. 33 min. 212.9 links, 172 deg. 6 min. 201.7 links, 194 deg. 18 min. 231.6 links, 199 deg. 50 min. 678.8 links, 201 deg. 36 min. 317.4 links, 187 deg. 13 min. 301.5 links, 179 deg. 2 min. 342.1 links, 152 deg. 43 min. 286 links, 136 deg. 50 min. 203.9 links, 133 deg. 40 min. 256.4 links, 105 deg. 37 min. 414.8 links, 113 deg. 6 min. 467.5 links, 125 deg. 39 min. 391.8 links, 299 deg. 36½ min. 387.1 links, 292 deg. 56½ min. 446.7 links, 359 deg. 27½ min. 46.3 links, 269 deg. 50 min. 147.4 links, 284 deg. 45½ min. 281 links, 316 deg. 28½ min. 504.6 links, 89 deg. 30½ min. 0.5 links, 328 deg. 12½ min. 279.5 links, 0 deg. 40½ min. 359 links, 7 deg. 0½ min. 301.4 links, 24 deg. 39½ min. 324.6 links, 327 deg. 30 min. 2.7 links, 13 deg. 58 min. 652.5 links, 17 deg. 22 min. 446 links, and 331 deg. 55 min. 232 links to the point of commencement.

(c) Commencing at a point on the northern boundary of lot 5 on plan of subdivision numbered 12133, lodged in the Office of Titles and being part of Crown section 24 of the said parish, the said point being distant 89 deg. 0 min. 216 links from the north-western angle of the said lot; thence by lines bearing respectively 89 deg. 0 min. 162 links, 180 deg. 44 min. 383.5 links, 152 deg. 15 min. 236.4 links, 138 deg. 19½ min. 80.7 links, 136 deg. 28½ min. 543.3 links, 106 deg. 8½ min. 493 links, 112 deg. 56½ min. 397.5 links, 119 deg. 36½ min. 288.8 links, 149 deg. 39½ min. 259.6 links, 179 deg. 42 min. 289.5 links, 341 deg. 22 min. 276.9 links, 332 deg. 37 min. 206.8 links, 312 deg. 37 min. 284.8 links, 288 deg. 25 min. 375.5 links, 290 deg. 50 min. 583 links, 269 deg. 50 min. 271.1 links, 321 deg. 45 min. 293 links, 333 deg. 46 min. 347.8 links, and 357 deg. 46½ min. 486.8 links to the point of commencement—

which said pieces of land are particularly delineated and shown coloured red and blue on survey plans numbered 6667 and 6668, lodged in the office of the Country Roads Board.

And the Honorable Sir Thomas Karran Maltby, Her Majesty's Commissioner of Public Works for the State of Victoria, shall give the necessary directions herein accordingly.

N. G. WISHART,  
Acting Clerk of the Executive Council.

## COUNTRY ROADS BOARD.

At the Executive Council Chamber, Melbourne,  
the twentieth day of May, 1958.

## PRESENT:

His Excellency the Governor of Victoria.  
Mr. Rylah | Mr. Cameron.  
Mr. Porter

## ORDER APPROVING OF WIDENING AN EXISTING STATE HIGHWAY IN THE SHIRE OF GISBORNE.

WHEREAS the Country Roads Board constituted under the *Country Roads Act 1928* (No. 3662) has represented to His Excellency the Governor in Council that it appears to it desirable that the existing Calder Highway in the Shire of Gisborne (declared to be a State highway under the said Act which declaration was confirmed by the Order in Council published in the *Government Gazette* of the 8th July, 1925, on page 2371) should be widened by the said Board: And whereas the said Board in accordance with the requirements of section 19 of the said cited Act as amended by the *Country Roads Act 1956* (No. 5973) has caused to be prepared a map plan and estimate showing the points between which and on and through what land the said widening is proposed to be made and the cost of acquiring the land: And whereas on an inspection of the said map and plan and a consideration of the said estimate His Excellency the Governor in Council is satisfied that there are funds legally available for acquiring the land: Now therefore be it known by this present Order that His Excellency the Governor of the State of Victoria with the advice of the Executive Council thereof doth hereby approve of the said road being widened, that is to say:—

All that piece of land in the Parish of Gisborne, the boundaries of which are as follow:—Commencing at the south-eastern angle of Crown portion 37, section 0, of the said parish; thence by lines bearing respectively 326 deg. 29½ min. 356 ft. 7 in., 324 deg. 14 min. 390 ft. 2½ in., 315 deg. 24 min. 270 ft. 6½ in., 305 deg. 34½ min. 251 ft. 6½ in., 296 deg. 15½ min. 412 ft. 4½ in., 293 deg. 26 min. 598 ft. 5 in., 303 deg. 13 min. 191 ft. 10½ in., and 106 deg. 36 min. 1,082 ft. 10½ in.; thence south-easterly by the arc of a circle of radius of 891 feet a distance of 841 ft. 11½ in., the chord of which arc bears 133 deg. 40 min. 16 seconds; thence further south-easterly by the arc of a circle of radius of 3,828 feet a distance of 668 ft. 11½ in., the chord of which bears 155 deg. 44 min. 9 seconds to the point of commencement—which said piece of land is particularly delineated and shown coloured red on survey plan numbered 6806, lodged in the office of the Country Roads Board.

And the Honorable Sir Thomas Karran Maltby, Her Majesty's Commissioner of Public Works for the State of Victoria, shall give the necessary directions herein accordingly.

N. G. WISHART,  
Acting Clerk of the Executive Council.

## COUNTRY ROADS BOARD.

At the Executive Council Chamber, Melbourne,  
the twentieth day of May, 1958.

## PRESENT:

His Excellency the Governor of Victoria.  
Mr. Rylah | Mr. Cameron.  
Mr. Porter

## ORDER APPROVING OF WIDENING AN EXISTING STATE HIGHWAY IN THE SHIRE OF GRENVILLE.

WHEREAS the Country Roads Board constituted under the *Country Roads Act 1928* (No. 3662) has represented to His Excellency the Governor in Council that it appears to it desirable that the existing Glenelg Highway in the Shire of Grenville (declared to be a State highway under the said Act which declaration was confirmed by the Order in Council published in the *Government Gazette* of the 29th October, 1947, on pages 5573-5) should be widened by the said Board: And whereas the said Board in accordance with the requirements of section 19 of the said cited Act as amended by the *Country Roads Act 1956* (No. 5973) has caused to be prepared a map plan and estimate showing the points between which and on and through what land the said widening is proposed to be made and the cost of acquiring the land: And whereas on an inspection of the said map and plan and a consideration of the said estimate His Excellency the Governor in Council is satisfied that there are funds legally avail-

able for acquiring the land: Now therefore be it known by this present Order that His Excellency the Governor of the State of Victoria with the advice of the Executive Council thereof doth hereby approve of the said road being widened, that is to say:—

All that piece of land in the Parish of Scarsdale, the boundaries of which are as follow:—Commencing at the south-eastern angle of Crown portion 4 of the said parish; thence by lines bearing respectively 270 deg. 0 min. 99 ft. 6 in., 57 deg. 58 min. 46 ft. 7½ in., 49 deg. 18 min. 44 ft. 2½ in., 37 deg. 55½ min. 126 ft. 6½ in., and 198 deg. 30 min. 161 ft. 8½ in. to the point of commencement—which said piece of land is particularly delineated and shown coloured red on survey plan numbered 6746, lodged in the office of the Country Roads Board.

And the Honorable Sir Thomas Karran Maltby, Her Majesty's Commissioner of Public Works for the State of Victoria, shall give the necessary directions herein accordingly.

N. G. WISHART,  
Acting Clerk of the Executive Council.

## COUNTRY ROADS BOARD.

At the Executive Council Chamber, Melbourne, the  
twentieth day of May, 1958.

## PRESENT:

His Excellency the Governor of Victoria.  
Mr. Rylah | Mr. Cameron.  
Mr. Porter

## DECLARATION OF A DEVIATION FROM THE MORTLAKE-ROAD IN THE SHIRE OF WARRNAMBOOL.

WHEREAS by sections 21 and 58 of the *Country Roads Act 1928* (No. 3662) it is amongst other things enacted that when the Country Roads Board under the provisions of the Country Roads Act has by Resolution declared a deviation to be a main road the said Board may also declare that such deviation shall be in lieu of any existing road or part thereof named in such Resolution and that on publication in the *Government Gazette* of the Order confirming such Resolution the existing road or part thereof shall cease to be a main road or be discontinued as provided in the Resolution: And whereas the said Board has by Resolution declared the deviation on the land described in the First Schedule to such Resolution to be a main road and has also declared that such deviation shall be in lieu of the part of the existing road being the land described in the Second Schedule to the said Resolution and that such part of the said existing road shall be discontinued: Now therefore His Excellency the Governor of the State of Victoria by and with the advice of the Executive Council thereof doth hereby confirm the said Resolution.

## Resolution for Declaration of a Deviation under the Country Roads Act.

Whereas the land the site of the road the course of which is below set out was taken by the Board under the provisions of the *Country Roads Act 1928* for the purpose of constructing such road deviation which road deviation has now been laid out and formed on the same: And whereas the said Board (being the Country Roads Board incorporated under the said Act) thinks that the road aforesaid is fit to be used as a public highway such Board at a meeting now holden acting under the authority conferred upon it by sections 21 and 58 of the said Act doth by this present Resolution hereby declare the said road deviation the course of which is described in the First Schedule hereto with the commencing and terminating points thereof respectively specified to be part of a main road within the meaning and for the purposes of the *Country Roads Act 1928*: And the said Board doth also declare that such deviation shall be in lieu of the existing road or part thereof described in the Second Schedule hereto and that such part of the said existing road shall be discontinued.

## FIRST SCHEDULE.

## Shire of Warrnambool.

4. *Mortlake-road* (17904).—All that piece of land in the Parishes of Purnim and Wangoom, the boundaries of which are as follow:—

Commencing at the western angle of allotment 23, Parish of Purnim; thence by lines bearing respectively 54 deg. 43 min. 540 links, 226 deg. 27½ min.

452.8 links, 207 deg. 10 min. 112.4 links, 184 deg. 40 min. 445.8 links, 178 deg. 18 min. 119.7 links, 171 deg. 19 min. 289.4 links, 289 deg. 7 min. 6.4 links, 172 deg. 28 min. 275.2 links, 289 deg. 7 min. 111.9 links, 352 deg. 28 min. 719.5 links, 345 deg. 34½ min. 365 links, 54 deg. 59 min. 30 links, and 58 deg. 38 min. 192.1 links to the point of commencement.

Also, all that piece of land in the Parish of Wangoom, the boundaries of which are as follow:—

Commencing at the easternmost angle of allotment 4, section B, of the said parish; thence by lines bearing respectively 208 deg. 0 min. 501 links, 14 deg. 53½ min. 455.3 links, 339 deg. 38½ min. 508.2 links, and 148 deg. 8 min. 558.5 links to the point of commencement—

which said pieces of land are particularly delineated and shown coloured red and yellow on survey plans numbered 5020 and 5021, lodged in the office of the Country Roads Board.

#### SECOND SCHEDULE.

##### Shire of Warrnambool.

4. *Mortlake-road* (17904).—All that piece of land in the Parishes of Purnim and Wangoom, being a roadway 1 chain wide and commencing at the north-eastern angle of allotment 7, section B, Parish of Wangoom; thence north-westerly to the western angle of allotment 1A, section C, of the parish last named, and north-easterly to the eastern angle of allotment 3, Parish of Purnim— which said piece of land is more particularly delineated and shown coloured blue on survey plan numbered 5020, lodged in the office of the Country Roads Board.

The common seal of the Country Roads Board was hereto affixed at Carlton, this twelfth day of May, One thousand nine hundred and fifty-eight, in the presence of—

(SEAL) D. V. DARWIN, Chairman.  
W. H. NEVILLE, Member.  
R. E. V. DONALDSON, Secretary.

And the Honorable Sir Thomas Karran Maltby, Her Majesty's Commissioner of Public Works for the State of Victoria, shall give the necessary directions herein accordingly.

N. G. WISHART,  
Acting Clerk of the Executive Council.

#### DEPARTMENT OF PUBLIC WORKS.

At the Executive Council Chamber, Melbourne,  
the twentieth day of May, 1958.

##### PRESENT:

His Excellency the Governor of Victoria.  
Mr. Rylah | Mr. Cameron.  
Mr. Porter

#### RE-SUBDIVISION OF THE SHIRE OF KEILOR.

WHEREAS by the *Local Government Act* 1946 it is enacted that the Governor in Council may, from time to time, make Orders exercising certain powers therein set forth, amongst others to subdivide or re-subdivide any municipal district into any number of subdivisions not exceeding eight, and that every such Order shall be published in the *Government Gazette*, and whereas the powers conferred upon the Governor in Council by the said Act are now exercised upon an application of the Council of the Shire of Keilor for the re-subdivision of the municipal district of the said municipality:

Now, therefore, His Excellency the Governor of the State of Victoria, by and with the advice of the Executive Council thereof, by this Order re-subdivides the municipal district of the Shire of Keilor in the manner described hereunder, such descriptions to be in lieu of those of the subdivisional boundaries of the Keilor-road District published in the *Government Gazette* of the 22nd December, 1868:—

##### *Doutta Galla Riding (Reduced and Re-defined).*

Commencing on the eastern boundary of the shire where it is intersected by Keilor-road; thence north-westerly by Keilor-road to the eastern boundary of allotment C, section 18, Parish of Doutta Galla; thence southerly by that boundary to Clark's-road; thence westerly by Clark's-road and further westerly by the southern boundary of allotment D to the Albion-Broadmeadows railway line;

thence north-easterly by that railway line to the shire boundary and thence south-easterly and north-westerly by the shire boundary to the commencing point.

##### *Niddrie Riding (Constituted).*

Commencing on the eastern boundary of the shire where it is intersected by Keilor-road; thence north-westerly by Keilor-road to the eastern boundary of allotment C, section 18, Parish of Doutta Galla; thence southerly by that boundary to Clark's-road; thence westerly by Clark's-road and further westerly by the southern boundary of allotment D to the Albion-Broadmeadows railway line; thence south-westerly by that railway line to the shire boundary and thence generally south-easterly and north-easterly by the shire boundary to the commencing point.

##### *Maribyrnong Riding (Reduced and Re-defined).*

Commencing on the shire boundary where it is intersected by the Bendigo railway line; thence south-easterly by that railway line to the north boundary of allotment 26, section B, Parish of Maribyrnong; thence easterly by that boundary and the northern boundaries of allotments 27, 28, 29 and 30 to the Keilor-St. Albans-road; thence southerly by that road and easterly by the road between allotments 20 and 19 of section A to the Maribyrnong River; thence southerly by that river to the shire boundary and thence southerly, westerly, northerly and easterly by the shire boundary to the commencing point.

##### *Tullamarine Riding (Enlarged and Re-defined).*

Commencing on the shire boundary where it is intersected by the Bendigo railway line; thence south-easterly by that railway line to the north boundary of allotment 26, section B, Parish of Maribyrnong; thence easterly by that boundary and the northern boundaries of allotments 27, 28, 29 and 30 to the Keilor-St. Albans road; thence southerly by that road and easterly by the road between allotments 20 and 19, section A to the Maribyrnong River; thence south-easterly by that river to the Albion-Broadmeadows railway line; thence north-easterly by that railway line to the shire boundary and thence generally north-westerly and westerly by the shire boundary to the commencing point.

And the Honorable Sir Thomas Karran Maltby, Her Majesty's Commissioner of Public Works for the State of Victoria, shall give the necessary directions herein accordingly.

N. G. WISHART,  
Acting Clerk of the Executive Council.

#### DEPARTMENT OF PUBLIC WORKS.

At the Executive Council Chamber, Melbourne,  
the twentieth day of May, 1958.

##### PRESENT:

His Excellency the Governor of Victoria.  
Mr. Rylah | Mr. Cameron.  
Mr. Porter

#### SEVERANCE OF AREA FROM THE SHIRE OF ROMSEY AND ANNEXATION TO THE SHIRE OF KILMORE.

WHEREAS by the *Local Government Act* it is enacted that the Governor in Council may, from time to time make Orders exercising certain powers therein set forth, amongst others to sever any portion of Victoria forming part of a municipal district from such municipal district and annex same to any other municipal district with which the portion so severed forms one continuous area, and that every such Order shall be published in the *Government Gazette*, and shall take effect as from the day or days specified in the Order, or, if no day is so specified, as from the day of such publication:

And whereas the powers conferred upon the Governor in Council by the said Acts are now exercised upon an application of the Council of the Shire of Kilmore with regard to a certain area therein described, and after consideration of a report and recommendation by the Advisory Board constituted pursuant to section 45 of the *Local Government Act* 1946:

Now, therefore, His Excellency the Governor of the State of Victoria, by and with the advice of the Executive Council thereof, doth by this present Order sever from the municipal district of the Shire of Romsey the area aforementioned, and doth annex the portion so severed to the municipal district of the Shire of Kilmore and doth re-describe the boundaries of the municipal districts of the Shire of Kilmore and the Shire of Romsey in the

manner hereinafter set forth, such descriptions to be in lieu of those published in the *Government Gazettes* of 25th May, 1955 (Shire of Kilmore), 7th December, 1927 and 28th May, 1919 (Shire of Romsey):—

*Shire of Kilmore (Enlarged and Re-defined).*

Commencing at the north-western angle of allotment 16A, Parish of Goldie; thence north-easterly by a road to the south-western angle of allotment 9c1; thence easterly by the southern boundary of that allotment, northerly and easterly by the western and northern boundaries of allotment 9b1, and further easterly by the northern boundary of allotment 9b2 to the north-eastern angle of the last-mentioned allotment; thence northerly by a road to the northern boundary of allotment 9e, easterly by that boundary and northerly by a road to the western angle of allotment 60A, Parish of Moranding; thence north-easterly by the northern boundary of that allotment and south-easterly by the Heathcote-Kilmore road to the south-western angle of allotment 50; thence south-easterly by the southern boundaries of that allotment and allotment 118, and easterly by a road to the north-eastern angle of allotment 110; thence south-westerly by a road to the road forming the northern boundary of the Parish of Glenburnie; thence south-easterly and easterly by that road to Sunday Creek; thence southerly by that creek to the southern boundary of the Glenburnie pre-emptive section; thence westerly by a road to the north-eastern angle of allotment 27A, section D; thence southerly by a road and the eastern boundaries of allotments 25 and 24 to the northern boundary of allotment 5; thence easterly and southerly by a road to the north-eastern angle of allotment 2, southerly by the eastern boundary of that allotment and further southerly by a direct line to the north-eastern angle of allotment 158A, section C, Parish of Bylands; thence southerly by the eastern boundary of that allotment to the Great Dividing Range; thence north-easterly and south-easterly by the summit of that range to the north-eastern angle of allotment 24, section H, Parish of Wallan Wallan; thence westerly by a road to the north-western angle of allotment 22; thence north-westerly, south-westerly and southerly by a road to the south-western angle of allotment 8, section F; thence westerly and southerly by a road to the south-western angle of allotment 5, section D; thence westerly by a road to the north-western angle of section 28, Parish of Merriang; thence southerly by the western boundaries of that section and sections 21, 16 and 9, and easterly by the southern boundary of the last-mentioned section to Merri Creek; thence south-westerly by that creek to the southern boundary of the parish; thence westerly by that boundary and the southern boundary of the Parish of Darraweit Guim to Deep Creek; thence northerly by that creek to the south-eastern corner of allotment 45, Parish of Bylands; thence northerly by the boundary between that parish and the Parish of Wallan Wallan to the north-eastern angle of allotment 47; thence northerly by the western boundaries of allotments 118 and 117A and further northerly by a road to the southern boundary of allotment 111; thence westerly by that boundary and northerly by a road to the southern boundary of the Parish of Forbes; thence westerly by that boundary, north-westerly and northerly by the south-western and western boundaries of that parish to the north-western corner of the said parish; thence south-westerly by a road to the southern angle of allotment X19A, Parish of Goldie; thence westerly, north-westerly and northerly by a road to the most southerly angle of allotment 28; thence north-westerly and westerly by a road to the south-western angle of allotment 27b; thence northerly by a road to the southern boundary of allotment 17A; thence westerly by that boundary and northerly and westerly by the eastern and northern boundaries of allotment 24; to the north-western angle of that allotment; and thence northerly by a road to the point of commencement.

Area of Shire: 193 square miles.

*Willowmavin and Moranding Riding (Enlarged and Re-defined).*

Commencing on the western boundary of the shire at the south-eastern angle of allotment 52A, Parish of Forbes; thence generally northerly by a road to the north-western angle of allotment 15; thence easterly by a road to a point in line with the continuation of Junction-street; thence northerly by a line, and Junction-street to Clarke-street; thence easterly by Clarke-street to the eastern boundary of the Parish of Willowmavin; thence northerly and westerly by the eastern and northern boundaries of that parish to the Hume Highway; thence north-easterly by that highway to the southern angle of allotment 1, Parish of Glenburnie; thence further north-easterly by the western boundary of that parish to the shire boundary; and thence generally northerly, westerly and southerly by the shire boundary to the point of commencement.

*Bylands and Glenburnie Riding (Enlarged and Re-defined).*

Commencing on the western boundary of the shire at the south-eastern angle of allotment 52A, Parish of Forbes; thence generally northerly by a road to the north-western angle of allotment 15; thence easterly by a road to the western boundary of the Township of Kilmore; thence southerly by that boundary, easterly and northerly by the southern and eastern boundaries of that township to the southern boundary of the Parish of Willowmavin; thence further northerly and westerly by the eastern and northern boundaries of that parish to the Hume Highway; thence north-easterly by that highway to the southern angle of allotment 1, Parish of Glenburnie; thence further north-easterly by the western boundary of that parish to the shire boundary; thence easterly and southerly by the shire boundary to the south-eastern angle of allotment 158A, Parish of Bylands; thence north-westerly, south-westerly and westerly by a road to the north-western angle of allotment 158; thence further westerly by a line to the road from Kilmore East to Wallan Wallan; thence northerly by that road to the north-eastern angle of allotment 9A, section C; thence westerly by a road to the shire boundary; and thence further westerly by the shire boundary to the point of commencement.

*Shire of Romsey (Reduced and Re-defined).*

Commencing at the south-eastern angle of the Parish of Havelock; thence easterly by the southern boundary of the Parish of Darraweit Guim to the Deep Creek; thence northerly by that creek to the south-eastern corner of allotment 45, Parish of Bylands; thence northerly by the boundary between that parish and the Parish of Wallan Wallan to the north-eastern angle of allotment 47; thence northerly by the western boundaries of allotments 118 and 117A and further northerly by a road to the southern boundary of allotment 111; thence westerly by that boundary and northerly by a road to the southern boundary of the Parish of Forbes; thence westerly by that boundary, north-westerly and northerly by the south-western and western boundaries of that parish to the north-western corner of the said parish; thence south-westerly by a road to the southern angle of allotment X19A, Parish of Goldie; thence westerly, north-westerly and northerly by a road to the most southerly angle of allotment 28; thence north-westerly and westerly by a road to the south-western angle of allotment 27b; thence northerly by a road to the southern boundary of allotment 17A; thence westerly by that boundary and northerly and westerly by the eastern and northern boundaries of allotment 24 to the north-western angle of that allotment; thence southerly by a road to the south-east angle of allotment 15A; thence westerly by that allotment and allotment 14A to the south-west angle of latter allotment; thence south-westerly by a road to the north-east boundary of allotment 7AB; thence northerly and westerly by the eastern and northern boundaries of that allotment and allotment 7AA to the north-west angle of the latter allotment; thence southerly by a road to the south-east angle of allotment 4AB; thence westerly by that allotment and allotment 4AA to its south-west angle at the parish boundary; thence westerly, north-westerly, and south-westerly by the road along the north and west boundaries of allotments 77C, 77B, 80, 81, 83, 86A, 87C, 87B, Parish of Lancefield, to road at south-east angle of allotment 7b; thence north-westerly by a road forming the north-east and north-west boundaries of allotments 43, 45 and 46, Parish of Cobaw, to the west angle of the last-mentioned allotment; thence south-westerly by a direct line to the north-west angle of allotment 39; thence westerly along the north boundary of allotments 40 and 41 to the north-west angle of allotment 41; thence southerly along the west boundaries of allotments 41 and 40; thence south by a direct line to the north-west angle of allotment 6b, section B; thence south by the west boundary of that allotment and of allotment 15<sup>2</sup> to the road forming the north boundary of the Parish of Rochford; thence north-easterly by that parish boundary to the Deep Creek; thence southerly by that creek and Monument Creek to a point east of the intersection of the centre line of the road forming the north boundary of allotment 70A, Parish of Rochford, and the centre line of a proclaimed road described in *Government Gazette* of 1st October, 1886, page 2820; thence west by a line to the centre of the last-mentioned road; thence southerly by the centre of that road to the road forming the north boundary of allotment 78A; thence east by that road to Monument Creek; thence south-westerly by that creek to the road forming the north boundary of allotment 120, section A; thence westerly by that road and southerly by the road forming the west boundary of allotments 120, 119, and 117 to the boundary between the Parishes of Rochford and Kerrie; thence west by the south boundary of allotments 214 and 217, Parish of Kerrie, and south by the west boundary of allotments 212 and 211 to the north-west angle of allotment 210; thence southerly by the west boundaries of allotments 210, 209, 208, 207, and 206 and

*Riddell Creek*  
 south-easterly by the south boundary of the last-mentioned allotment to the Barringo Creek; thence southerly by the said creek to the north-west angle of allotment 163A; thence east by the north boundary of that allotment and of allotments 163 and 162 to the north-east angle of the latter allotment; thence southerly by a road to the north-east angle of allotment 118; thence west and south by that allotment to the south-west angle thereof; thence easterly by a road to the north-west angle of allotment 6A; thence southerly by the west boundary of that allotment to the Macedon River; thence southerly crossing that river and by the road forming the west boundary of allotments 5, 6, and 7, section 35, Parish of Gisborne, to the north side of the northern railway line; thence easterly by that railway to the road from Riddell to Sunbury; thence south-easterly by that road to the south boundary of the Parish of Kerrie; thence easterly by that boundary to the Bendigo-Melbourne road; thence northerly by that road to the Country Roads Board road (known as the Konagaderra developmental road); thence north-easterly, south-easterly, north-easterly, and south-easterly by that road to the south boundary of the Parish of Kerrie; thence easterly by that boundary and the south boundary of the Parish of Havelock to the commencing point.

Area of Shire: 239 square miles.

And the Honorable Sir Thomas Karran Maltby, Her Majesty's Commissioner of Public Works for the State of Victoria, shall give the necessary directions herein accordingly.

N. G. WISHART,  
 Acting Clerk of the Executive Council.

HOSPITALS AND CHARITIES ACT 1948 (No. 5300).—  
 SECTION 52.

*At the Executive Council Chamber, Melbourne, the  
 twentieth day of May, 1958.*

PRESENT:

His Excellency the Governor of Victoria.  
 Mr. Rylah | Mr. Cameron.  
 Mr. Porter

EXTENSION OF THE OBJECTS OF THE BOX HILL  
 AND DISTRICT HOSPITAL.

WHEREAS the Box Hill and District Hospital is an incorporated institution within the meaning of the *Hospitals and Charities Act 1948*:

And whereas the Committee of the said Institution has agreed that the objects or purposes of such institution should be extended:

And whereas the Hospitals and Charities Commission after inquiry has recommended that the objects or purposes of the said institution should be so extended:

Now therefore His Excellency the Governor of the State of Victoria, by and with the advice of the Executive Council thereof, hereby orders that the objects or purposes of the Box Hill and District Hospital shall be extended to include the following object or purpose:—

"To provide facilities for the treatment of intermediate and private patients or either of them."

And the objects or purposes so extended shall for all purposes be and be deemed to be the objects or purposes of the said institution.

And the Honorable Ewen Paul Cameron, Her Majesty's Minister of Health for the State of Victoria, shall give the necessary directions herein accordingly.

N. G. WISHART,  
 Acting Clerk of the Executive Council.

SOIL CONSERVATION AND LAND UTILIZATION  
 ACT 1947.

*At the Executive Council Chamber, Melbourne, the  
 twentieth day of May, 1958.*

PRESENT:

His Excellency the Governor of Victoria.  
 Mr. Rylah | Mr. Cameron.  
 Mr. Porter

SOIL CONSERVATION DISTRICTS.

WHEREAS, in pursuance of the powers conferred by section 15 of the *Soil Conservation and Land Utilization Act 1947*, an Order constituting the Central Soil Conservation District was approved by His Excellency the Governor in Council on the 6th day of March, 1951:

Now therefore His Excellency the Governor of the State of Victoria, upon the recommendation of the Soil Conservation Authority, by and with the advice of the Executive Council of the said State, doth hereby subdivide the aforesaid district thus:—

- Subdivision No. 1*, comprising the Shires of Newham and Woodend and Gisborne.
- Subdivision No. 2*, comprising the Shires of Romsey and Kilmore.
- Subdivision No. 3*, comprising the Shires of Broadford and Seymour.
- Subdivision No. 4*, comprising the Shires of Pyalong and McIvor.

And the Honorable Henry Edward Bolte, Her Majesty's Minister for Conservation in the State of Victoria, shall give the necessary directions herein accordingly.

N. G. WISHART,  
 Acting Clerk of the Executive Council.

MOTOR CAR ACT 1951.

*At the Executive Council Chamber, Melbourne, the  
 twenty-seventh day of May, 1958.*

PRESENT:

His Excellency the Governor of Victoria.  
 Mr. Petty | Mr. Porter.

MOTOR CAR TRIALS OF SPEED AT EASTERN  
 BEACH, GEELONG.

WHEREAS it is enacted by sub-section (2) of section 80 of the *Motor Car Act 1951* that, if a motor car is used on a highway for purposes of racing or of trial of speed the driver or the person in charge thereof shall be liable to a penalty of not more than Fifty pounds, provided that the said sub-section (2) shall not apply to a motor car used as aforesaid on any highway or portion thereof specified by Order in Council published in the *Government Gazette* and on such days and during such hours as are specified in the Order:

And whereas the Western District Car Club (Inc.) has requested that such an Order be made so as to enable motor car trials of speed to be conducted by the said club on Ritchie Boulevard on Sunday, the 24th day of August, 1958:

Now therefore, His Excellency the Governor of the State of Victoria, by and with the advice of the Executive Council thereof, and in pursuance of the powers conferred by the *Motor Car Act 1951*, doth by this Order specify Ritchie Boulevard within the municipal district of the City of Geelong as a highway in respect of which any motor car may, without being subject to the application of the said sub-section (2) of section 80 of the *Motor Car Act 1951* be used for purposes of trials of speed under the control and supervision of the said Western District Car Club (Inc.) on Sunday, the 24th day of August, 1958, between the hours of One o'clock and Five o'clock in the afternoon, provided that the Officer in Charge of Police in attendance is satisfied that such highway is in a satisfactory condition for racing purposes and that adequate arrangements have been made for the safety of the public.

And the Honorable Murray Victor Porter, for and on behalf of Her Majesty's Chief Secretary for the State of Victoria, shall give the necessary directions herein accordingly.

N. G. WISHART,  
 Acting Clerk of the Executive Council.

## MOTOR CAR ACTS.

*At the Executive Council Chamber, Melbourne, the  
twenty-seventh day of May, 1958.*

## PRESENT:

His Excellency the Governor of Victoria.  
Mr. Petty | Mr. Porter.

## AMENDMENT OF REGULATIONS.

IN pursuance of the powers conferred by the Motor Car Acts and all other powers him thereunto enabling, His Excellency the Governor of the State of Victoria in the Commonwealth of Australia, by and with the advice of the Executive Council of the said State, doth hereby further amend the Motor Car Regulations 1952 as follows (that is to say):—

Paragraph (a) of sub-clause (4) of clause 122 is hereby revoked and the following paragraph substituted therefor:—

“(a) when in operation display regular intermittent flashes at a rate of not less than sixty nor more than one hundred and twenty flashes per minute—

- (i) of white or amber light where the lamps show to the front of the motor car; and
- (ii) of amber or red light where the lamps show to the rear of the motor car: Provided that where the motor car is first registered on or after the first day of January, 1960, such lamps shall display amber light only.”

And the Honorable Murray Victor Porter, for and on behalf of Her Majesty's Chief Secretary for the State of Victoria, shall give the necessary directions herein accordingly.

N. G. WISHART,  
Acting Clerk of the Executive Council.

## AGRICULTURAL COLLEGES ACTS.

*At the Executive Council Chamber, Melbourne, the  
twenty-seventh day of May, 1958.*

## PRESENT:

His Excellency the Governor of Victoria.  
Mr. Petty | Mr. Porter.

HIS Excellency the Governor of the State of Victoria by and with the advice of the Executive Council thereof and in pursuance of the powers contained in the Agricultural Colleges Acts and all other powers hereunto enabling doth hereby make the following amendment of the Regulations under the Agricultural Colleges Acts made on the twenty-fourth day of July, 1951, to take effect as on and from the second day of June, 1958.

For Schedule 11 of the said Regulations there shall be substituted the following Schedule 11:—

## SCHEDULE 11.

Entered in the Register Book.  
Vol. Fol.  
Assistant Registrar of Titles.

ELIZABETH THE SECOND, by the Grace of God of the United Kingdom, Australia, and Her other Realms and Territories Queen, Head of the Commonwealth, Defender of the Faith.

To all to whom these presents shall come greeting whereas pursuant to the law relating to the sale and occupation of Crown lands in Our State of Victoria the grantee hereinafter named ha duly paid the sum of \_\_\_\_\_ and become entitled to this Grant now know ye that in consideration of the said sum and in pursuance of the said law we do hereby grant unto \_\_\_\_\_ (hereinafter called “the grantee”) the surface and down to the depth of fifty feet below the surface of all that piece of land in the said State containing \_\_\_\_\_

delineated and coloured yellow in the map in the margin hereof together with the right to sink wells for water and to the use for all purposes of any wells and springs now or hereafter upon the said land as though this Grant had been made without any limitation as to depth provided that this Grant is made subject to—

- (a) the reservation to us our heirs and successors of—
- (i) all gold silver petroleum uranium thorium and minerals within the meaning of the Mines Acts (hereinafter called "the reserved minerals");
  - (ii) rights of access for the purpose of searching for and obtaining the reserved minerals in any part of the said land;
  - (iii) rights for access and for pipe-lines works and other purposes necessary for obtaining and conveying on and from the said land any of the reserved minerals which is obtained in any part of the said land;
- (b) the right to resume the said land for mining purposes pursuant to section 168 of the *Land Act* 1928;
- (c) the right of any person being the holder of a miner's right or of a mining lease or mineral lease under the *Mines Act* 1928 or any corresponding previous enactment to enter on the said land and to mine for gold or minerals within the meaning of that Act and to erect and occupy mining plant or machinery thereon in the same manner and under the same conditions and provisions as those under which such a person has now the right to mine for gold and silver in and upon Crown lands provided that compensation as prescribed by Part II. of that Act is paid for surface damage to be done to the said land by reason of mining thereon.

To hold unto the grantee in fee simple.

Dated the \_\_\_\_\_ day of \_\_\_\_\_

One thousand nine hundred and \_\_\_\_\_ being the date on which the grantee became entitled to this Grant.

In witness whereof His Excellency  
Governor of the State of Victoria and its Dependencies by and  
with the advice of the Executive Council thereof has caused this  
Grant to be sealed at Melbourne with the Seal of the said State.

(L.S.)

Note.—The bearings and measurements are approximately given in this plan. The measurements are in links.

And the Honorable Thomas Karran Maltby, for and on behalf of Her Majesty's Commissioner of Crown lands and Survey for the State of Victoria, shall give the necessary directions herein accordingly.

N. G. WISHART,  
Acting Clerk of the Executive Council.

DROUIN WATERWORKS TRUST.

At the Executive Council Chamber, Melbourne, the  
twenty-seventh day of May, 1958.

PRESENT:

His Excellency the Governor of Victoria.  
Mr. Petty | Mr. Porter.

ADDITIONAL LOAN OF £5,000.

UNDER the powers conferred by the Water Acts and all other powers enabling him in that behalf, His Excellency the Governor of the State of Victoria, by and with the advice of the Executive Council of the said State, doth hereby grant an additional loan of Five thousand pounds (£5,000) to the Drouin Waterworks Trust for the construction of pumping plant, pipe mains, and the purchase and installation of meters, as set forth in the detailed statement bearing date the 23rd May, 1958, and verified under the seal of the State Rivers and Water Supply Commission.

The loan hereby granted shall be subject to the provisions of the Water Acts.

And the Honorable Wilfred John Mibus, Her Majesty's Minister of Water Supply for the State of Victoria, shall give the necessary directions herein accordingly.

N. G. WISHART,  
Acting Clerk of the Executive Council.

KYABRAM WATERWORKS TRUST.

At the Executive Council Chamber, Melbourne, the  
twenty-seventh day of May, 1958.

PRESENT:

His Excellency the Governor of Victoria.  
Mr. Petty | Mr. Porter.

ADDITIONAL LOAN OF £9,958.

UNDER the powers conferred by the Water Acts and all other powers enabling him in that behalf, His Excellency the Governor of the State of Victoria, by and with the advice of the Executive Council of the said State, doth hereby grant an additional loan of Nine thousand nine hundred and fifty-eight pounds (£9,958) to the Kyabram Waterworks Trust for the construction of storage reservoir and pipe mains and the purchase and installation of meters as set forth in the detailed statement bearing date the 23rd May, 1958, and verified under the seal of the State Rivers and Water Supply Commission.

The loan hereby granted shall be subject to the provisions of the Water Acts.

And the Honorable Wilfred John Mibus, Her Majesty's Minister of Water Supply for the State of Victoria, shall give the necessary directions herein accordingly.

N. G. WISHART,  
Acting Clerk of the Executive Council.



## KOO-WEE-RUP WATERWORKS TRUST.

*At the Executive Council Chamber, Melbourne, the  
twenty-seventh day of May, 1958.*

PRESENT:

His Excellency the Governor of Victoria.  
Mr. Petty | Mr. Porter.

## ADDITIONAL LOAN OF £648.

UNDER the powers conferred by the Water Acts and all other powers enabling him in that behalf, His Excellency the Governor of the State of Victoria, by and with the advice of the Executive Council of the said State, doth hereby grant an additional loan of Six hundred and forty-eight pounds (£648) to the Koo-wee-rup Waterworks Trust for the construction of pipe mains and the purchase and installation of meters, as set forth in the detailed statement bearing date the 23rd May, 1958, and verified under the seal of the State Rivers and Water Supply Commission.

The loan hereby granted shall be subject to the provisions of the Water Acts.

And the Honorable Wilfred John Mibus, Her Majesty's Minister of Water Supply for the State of Victoria, shall give the necessary directions herein accordingly.

N. G. WISHART,  
Acting Clerk of the Executive Council.

## HAMILTON SEWERAGE AUTHORITY.

*At the Executive Council Chamber, Melbourne, the  
twenty-seventh day of May, 1958.*

PRESENT:

His Excellency the Governor of Victoria.  
Mr. Petty | Mr. Porter.

## CONSENT TO BORROWING £45,000.

UNDER the powers conferred by the Sewerage Districts Acts and all other powers enabling him in that behalf, His Excellency the Governor of the State of Victoria, by and with the advice of the Executive Council of the said State, doth hereby consent to the Hamilton Sewerage Authority borrowing by the issue of debentures the sum of Forty-five thousand pounds (£45,000) in three amounts of Twenty thousand pounds (£20,000), Fifteen thousand pounds (£15,000), and Ten thousand pounds (£10,000), respectively, to meet the cost of sewerage works at Hamilton, as set forth in the detailed statement bearing date the 22nd May, 1958.

And the Honorable Wilfred John Mibus, Her Majesty's Minister of Water Supply for the State of Victoria, shall give the necessary directions herein accordingly.

N. G. WISHART,  
Acting Clerk of the Executive Council.

## MARYBOROUGH SEWERAGE AUTHORITY.

*At the Executive Council Chamber, Melbourne, the  
twenty-seventh day of May, 1958.*

PRESENT:

His Excellency the Governor of Victoria.  
Mr. Petty | Mr. Porter.

## POWER TO BORROW £60,000.

UNDER the powers conferred by the Sewerage Districts Acts and all other powers enabling him in that behalf, His Excellency the Governor of the State of Victoria, by and with the advice of the Executive Council of the said State, doth hereby consent to the Maryborough Sewerage Authority borrowing at interest an additional sum of Sixty thousand pounds (£60,000), subject to the provisions of the Sewerage Districts Acts and for the carrying out of works in accordance with the provisions of sections 91, 126, and 133 of the *Sewerage Districts Act 1928* (No. 3772), the said sum to be borrowed by way of overdraft from the Commonwealth Trading Bank of Australia. All moneys received by the said

Authority in repayment of costs and expenses of the said works, or any of them, shall be set aside for the purpose of and applied in repayment of the said sum so borrowed.

And the Honorable Wilfred John Mibus, Her Majesty's Minister of Water Supply for the State of Victoria, shall give the necessary directions herein accordingly.

N. G. WISHART,  
Acting Clerk of the Executive Council.

## GEELONG WATERWORKS AND SEWERAGE TRUST.

*At the Executive Council Chamber, Melbourne, the  
twenty-seventh day of May, 1958.*

PRESENT:

His Excellency the Governor of Victoria.  
Mr. Petty | Mr. Porter.

## CONSENT TO BORROWING £127,500.

UNDER the powers conferred by the Geelong Waterworks and Sewerage Acts and all other powers enabling him in that behalf, His Excellency the Governor of the State of Victoria, by and with the advice of the Executive Council of the said State, doth hereby consent to the Geelong Waterworks and Sewerage Trust borrowing at interest, subject to the Geelong Waterworks and Sewerage Acts, the sum of One hundred and twenty-seven thousand five hundred pounds (£127,500); Sixty-five thousand pounds (£65,000) being for sewerage works and Sixty-two thousand five hundred pounds (£62,500) for the conversion of loans maturing on the 1st July, 1958.

And the Honorable Wilfred John Mibus, Her Majesty's Minister of Water Supply for the State of Victoria, shall give the necessary directions herein accordingly.

N. G. WISHART,  
Acting Clerk of the Executive Council.

Latrobe Valley Water and Sewerage Acts.

## STATE RIVERS AND WATER SUPPLY COMMISSION.

*At the Executive Council Chamber, Melbourne, the  
twenty-seventh day of May, 1958.*

PRESENT:

His Excellency the Governor of Victoria.  
Mr. Petty | Mr. Porter.

## ORDER AMENDING ORDER FIXING ALLOWANCE OF MEMBERS (OTHER THAN THE CHAIRMAN) OF THE LATROBE VALLEY WATER AND SEWERAGE BOARD.

UNDER the powers conferred upon him by the Latrobe Valley Water and Sewerage Acts and all other powers enabling him in that behalf, His Excellency the Governor of the State of Victoria, by and with the advice of the Executive Council of the said State, doth hereby amend as follows the Order in Council made the 25th day of May, 1954, fixing the allowance to which each member of the Latrobe Valley Water and Sewerage Board (other than the Chairman) shall be entitled:—

For the expression "One hundred and twenty pounds (£120) per annum" there shall be substituted the expression "Two hundred and fifty pounds (£250) per annum".

And the Honorable Wilfred John Mibus, Her Majesty's Minister of Water Supply for the State of Victoria, shall give the necessary directions herein accordingly.

N. G. WISHART,  
Acting Clerk of the Executive Council.

Latrobe Valley Water and Sewerage Acts.

## STATE RIVERS AND WATER SUPPLY COMMISSION.

*At the Executive Council Chamber, Melbourne, the  
twenty-seventh day of May, 1958.*

PRESENT:

His Excellency the Governor of Victoria.  
Mr. Petty | Mr. Porter.

## TERM OF OFFICE OF MEMBERS OF LATROBE VALLEY WATER AND SEWERAGE BOARD.

IN exercise of the powers conferred upon him by the Latrobe Valley Water and Sewerage Acts, His Excellency the Governor of the State of Victoria, by and with

the advice of the Executive Council thereof, doth hereby fix the term of office of members of the Latrobe Valley Water and Sewerage Board as four years from and inclusive of the first day of July, 1958.

And the Honorable Wilfred John Mibus, Her Majesty's Minister of Water Supply for the State of Victoria, shall give the necessary directions herein accordingly.

N. G. WISHART,  
Acting Clerk of the Executive Council.

Latrobe Valley Water and Sewerage Acts.  
STATE RIVERS AND WATER SUPPLY COMMISSION.

*At the Executive Council Chamber, Melbourne, the  
twenty-seventh day of May, 1958.*

PRESENT:

His Excellency the Governor of Victoria.  
Mr. Petty | Mr. Porter.

REGULATIONS AMENDING REGULATIONS FOR THE  
ELECTION OF MEMBERS OF THE LATROBE  
VALLEY WATER AND SEWERAGE BOARD.

UNDER the powers conferred upon him by the Latrobe Valley Water and Sewerage Acts and all other powers enabling him in that behalf, His Excellency the Governor of the State of Victoria, by and with the advice of the Executive Council of the said State, doth hereby make the following Regulations:—

The Latrobe Valley Water and Sewerage Board Election Regulations 1954 made the 19th May, 1954, and published in the *Victoria Government Gazette* dated 26th May, 1954, shall be and the same are hereby amended as follows:—

(a) In Regulation 2 for the words "State Rivers and Water Supply Commission" there shall be substituted the words "Latrobe Valley Water and Sewerage Board".

(b) In Regulation 5 (b) for the expression "the Minister shall nominate an officer of the State Rivers and Water Supply Commission as Returning Officer" there shall be substituted the expression "a Returning Officer shall be appointed by the Board or in default of such appointment shall be the Secretary of the Board".

And the Honorable Wilfred John Mibus, Her Majesty's Minister of Water Supply for the State of Victoria, shall give the necessary directions herein accordingly.

N. G. WISHART,  
Acting Clerk of the Executive Council.

ELECTRIC LIGHT AND POWER ACT 1928, AND  
STATE ELECTRICITY COMMISSION ACTS.

*At the Executive Council Chamber, Melbourne, the  
twenty-seventh day of May, 1958.*

PRESENT:

His Excellency the Governor of Victoria.  
Mr. Petty | Mr. Porter.

REVOCATION OF THE COHUNA ELECTRIC LIGHTING  
ORDER No. 261—1948.

WHEREAS on the 24th day of August, 1948, the Gunbower Co-operative Butter Factory and Trading Company Limited (hereinafter called "the undertakers") was granted an Order under the *Electric Light and Power Act 1928*, cited as the Cohuna Electric Lighting Order No. 261—1948 (hereinafter called "the said Order") authorizing the undertakers to supply electricity in an

area being all that land within the Parish of Cohuna, County of Gunbower, contained within the following boundaries:—

Commencing at the junction of the Murray Valley Highway and the Kerang-road at the eastern corner of Crown allotment 19, section C; thence in a north-easterly direction across the said highway to the southern corner of Crown allotment 15, section B; thence in a north-easterly direction 19 chains along the south-eastern boundary of the said allotment 15 to the most northerly corner of lot 9, section C of plan of subdivision No. 6802, lodged in the Office of Titles, and being part of Crown allotment 16 of Crown section B; thence along the north-eastern boundary of the said lot 9 and of lots 10, 11, 12, and 13 of the said subdivision and of lot 1, section B of the said subdivision to the south-eastern corner of the said lot 1; thence south-easterly to the most southerly corner of lot 6, section C of the said subdivision; thence by a prolongation of that line to the Barr Creek; thence downstream by the Barr Creek to a point where the prolongation south-easterly of the north-eastern boundary of the Reserve for Railway Purposes intersects the said creek; thence north-westerly along the said north-easterly boundary to its intersection with the western boundary of Cemetery-road; thence north along the western side of Cemetery-road to the north side of Murray Valley Highway; thence east along the north side of Murray Valley Highway to the point of commencement.

Commencing on the 24th day of August, 1948: And whereas the said undertakers have made application for the revocation of the said Order: Now therefore His Excellency the Governor of the State of Victoria by and with the advice of the Executive Council thereof and under the powers in that behalf contained in the said Order and by and with the consent and concurrence of the said undertakers as expressed in their application addressed to the Secretary of the State Electricity Commission of Victoria dated the 30th day of December, 1957, doth hereby revoke the said Order, such revocation to date from the 30th day of April, 1958.

And the Honorable George Oswald Reid, Her Majesty's Minister of Electrical Undertakings for the State of Victoria, shall give the necessary directions herein accordingly.

N. G. WISHART,  
Acting Clerk of the Executive Council.

ELECTRIC LIGHT AND POWER ACT 1928 AND  
STATE ELECTRICITY COMMISSION ACTS.

*At the Executive Council Chamber, Melbourne, the  
twenty-seventh day of May, 1958.*

PRESENT:

His Excellency the Governor of Victoria.  
Mr. Petty | Mr. Porter.

REVOCATION OF THE APOLLO BAY ELECTRIC  
LIGHTING ORDER No. 294—1955.

WHEREAS on the 28th day of February, 1956, Hubert Alexander Block (hereinafter called "the undertakers") was granted an Order under the *Electric Light and Power Act 1928*, cited as the Apollo Bay Electric Lighting Order No. 294—1955 (hereinafter called "the said Order") authorizing the undertakers to supply electricity in an area being all that land contained within a circle having the centre at the Post Office at Apollo Bay and a radius of one and one-half miles, commencing on the 28th day of February, 1956: And whereas the said undertakers have made application for the revocation of the said Order: Now therefore His Excellency the Governor of the State of Victoria, by and with the advice of the Executive Council thereof and under the powers in that behalf contained in the said Order and by and with the consent and concurrence of the said undertakers as expressed in their application addressed to the Secretary of the State Electricity Commission of Victoria, doth hereby revoke the said Order, such revocation to date from the 17th day of March, 1958.

And the Honorable George Oswald Reid, Her Majesty's Minister of Electrical Undertakings for the State of Victoria, shall give the necessary directions herein accordingly.

N. G. WISHART,  
Acting Clerk of the Executive Council.

**APPROACHING LAND SALES.**

**S**ALES of Crown lands, in fee-simple, will be held at the under-mentioned places and dates, viz.:—

	No. of Gazette
Ballaarat.—Thursday, 5th June, 1958..	33
Hopetoun.—Thursday, 5th June, 1958..	33
Horsham.—Friday, 30th May, 1958 ..	33
Leongatha.—Tuesday, 24th June, 1958 ..	42
Rainbow.—Wednesday, 11th June, 1958 ..	33
Seymour.—Friday, 27th June, 1958 ..	41

**PROPOSED REVOCATIONS OF TEMPORARY RESERVATIONS OF LANDS BY ORDERS IN COUNCIL.**

**I**N pursuance of the provisions of the Land Act 1928, notice is hereby given that it is the intention of the Governor in Council to revoke the temporary reservations of lands by Orders in Council hereunder referred to viz.:—

*The following Notices were published 1° on the 28th May, 1958, pursuant to Orders of the 20th May, 1958.*

**BOGALARA.**—The temporary reservation, by Order in Council of the 30th July, 1888, of 3 acres 3 roods 14 perches of land in the Parish of Bogalara as a site for Public purposes.—(C.95913).

**BENNISON.**—The temporary reservation, by Order in Council of the 13th January, 1913, of 2 acres 2 roods of land, being allotments 17, 18, 19 and 20, Township of Franklin (now Township of Bennison), as a site for Public Recreation is about to be revoked.—(B.796(1)) (Rs.2967).

**TATONGA (SPRINGDALE).**—The temporary reservation, by Order in Council of the 10th January, 1888, of 81 acres 2 roods 18 perches of land in the Parish of Tatonga as a site for a Racecourse, revoked as to part by Orders of the 3rd April, 1919, and the 20th January, 1926, so far as the balance thereof, containing 56 acres 1 rood 39 perches is concerned.—(T.356(8)) (Rs.4176).

**KEITH TURNBULL,**  
Commissioner of Crown Lands and Survey.

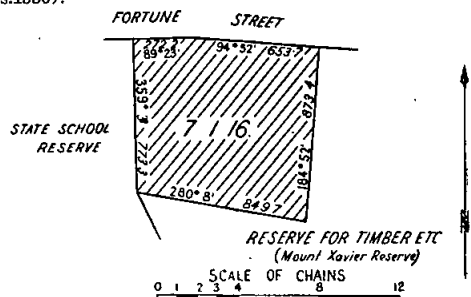
**PROPOSED REVOCATIONS OF TEMPORARY RESERVATIONS OF LANDS BY ORDERS IN COUNCIL.**

**I**N pursuance of the provisions of the Land Act 1928, notice is hereby given that it is the intention of the Governor in Council to revoke the temporary reservations of lands by Orders in Council hereunder referred to, viz.:—

*The following Notices were published 1° on the 7th May, 1958, pursuant to Orders of the 29th April, 1958.*

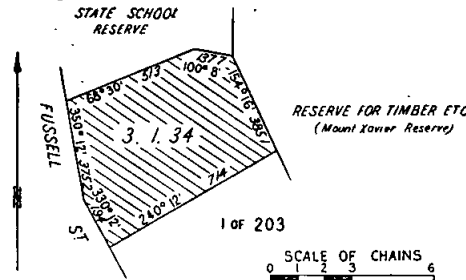
**BARANDUDA.**—The temporary reservation as a site for Public purposes (State School) and the withholding from sale, leasing, and licensing, by Order in Council of the 18th March, 1879, of 1 acre of land in the Parish of Baranduda.—(B.62(8)) (C.95473).

**BALLAARAT EAST.**—The temporary reservation, by Orders in Council of the 24th November, 1925, and the 20th January, 1926, of 110 acres 1 rood 16 perches of land in the Township of Ballaarat East as a site for the Growth and Preservation of Timber and for Public Recreation, revoked as to part by various Orders, so far only as the portion containing 7 acres 1 rood 16 perches, indicated by hachure on plan hereunder, is concerned.—(B.128(17)) (Rs.1530).



**BALLAARAT EAST.**—The temporary reservation, by Order in Council of the 23rd August, 1955, of 9 acres 0 roods 31 perches of land in the Township of Ballaarat East as a

site for State School purposes, so far only as the portion containing 3 acres 1 rood 34 perches, indicated by hachure on plan hereunder, is concerned.—(B.128(17)) (Rs.7378).



**KEITH TURNBULL,**  
Commissioner of Crown Lands and Survey.

**PUBLIC HEARINGS BY A PERSON APPOINTED UNDER THE 34TH SECTION OF THE LAND ACT 1928.**

**N**OTICE is hereby given that at the times and places mentioned in the Schedule hereunder, applications for leases and licences under the Land Acts, objections to such applications, objections to proposed proclamations, alterations, additions, diminutions, revocations, or unions of commons, and reasons against forfeiture of any leases or licences under the Land Acts deemed liable to forfeiture, will be publicly heard by the person whose name is set opposite such places respectively in such Schedule, being the person appointed by me, the responsible Minister of the Crown administering the Land Acts, to hear the same and report thereon in writing to me.

**KEITH TURNBULL,**  
Commissioner of Crown Lands and Survey, and  
President of the Board of Land and Works.

Department of Crown Lands and Survey,  
Melbourne, 23rd May, 1958.

**SCHEDULE.**

**LAND OFFICE, CASTLEMAINE,** Tuesday, 22nd July, 1958, at 10.45 a.m.—H. J. Henkel.

**COURT HOUSE, MALDON,** Tuesday, 22nd July, 1958, at 12.30 p.m.—H. J. Henkel.

**BENDIGO LAND OFFICE,** Thursday, 19th June, 1958.—H. J. Henkel.

**HEARING OF REASONS AGAINST THE FORFEITURE OF CERTAIN LICENCES AND LEASES BY PERSONS APPOINTED UNDER 34TH SECTION OF THE LAND ACT 1928.**

**N**OTICE is hereby given that reasons against the forfeiture of the licences and leases in the Schedule hereto, which are deemed liable to forfeiture under the provisions of the Land Acts, will be publicly heard by the persons appointed by me, the responsible Minister of the Crown administering the said Acts, to hear the same and report thereon in writing to me, when the persons in the said Schedule mentioned as holders of such licences and leases will be allowed to show cause against the same at the places and on the dates mentioned in the Schedule hereto.

**KEITH TURNBULL,**  
Commissioner of Crown Lands and Survey.

Department of Crown Lands and Survey,  
Melbourne, 22nd May, 1958.

**SCHEDULE.**

**DAYLESFORD,** 22nd July, 1958, H. J. Henkel—  
0313/129, E. Boase, 2 acres, Wombat.

**BENDIGO,** 12th June, 1958, H. J. Henkel—  
01556/129, R. C. Kilby, ½ acre, Bendigo; 01545/129, H. J. Bolitho, ½ acre, Bendigo; 01561/129, J. E. Hartland, ½ acre, Eaglehawk; 01547/129, P. R. Serpell, junr., ½ acre, Eaglehawk; 01549/129, R. J. Hicks, ½ acre, Eaglehawk; 01400/129, O. L. J. Attwater, ½ acre, Eaglehawk; 01258/129, L. G. Parker, 2½ acres, Mandurang.

**LAND INSPECTOR'S OFFICE, MERBEIN,** 11th June, 1958, H. H. Dodd—

010315/129, Ruth Theresa McKee, 3 acres, Merbein.

LIST OF CROWN LANDS AVAILABLE.

THE under-mentioned areas are available for application as provided by various sections of the Land Act 1928, and all applications received on or before Wednesday, 25th June, 1958, will be deemed to have been made simultaneously, but any application lodged after such date may be considered if received in time for inclusion in the advertisement of the cases to be heard at the Local Land Board.

Applications on proper form, accompanied by 5s. duty stamp uncanceled (registration fee), may be delivered or forwarded by post to the Local Land Officer or to any Crown Lands Office in Victoria. Subject to the approval of the Secretary for Lands, when the survey fee exceeds £25 but does not exceed £50, a deposit of £25 may be paid, and when the fee exceeds £50, a deposit of 50 per cent. of the fee, the balance in either case being payable over six years in half-yearly instalments.

Marked plans of any particular area, application forms, and any further information may be obtained from the Crown Lands Department, Melbourne, and Land Officers, Sale.

Department of Crown Lands and Survey,  
Melbourne, 23rd May, 1958.

KEITH TURNBULL,  
Commissioner of Crown Lands and Survey.

\* Improvements may be subject to re-valuation after land has been granted to an applicant.

Local Land Office.	County.	Parish.	Allotment.	Section.	Area.	How Available.		Survey Fee.	Valuation of Improvements (if any).	Location of Land, &c.	Nearest Railway Station or Township in miles therefrom.	How Accessible.	Water supply.	General Description of Land—Soil, Timber, Suitability (Grazing, &c.).				
						Classification.	Value per Acre.											
						A.	B.	C.										
						£	s.	d.	£	s.	d.							
Sale	Bun Bulh	Callignee	296	..	02 1 24 Subject to survey	3rd	5	0	0	17	2	6	To be valued	In centre of parish	Approximately 2½ miles from Callignee Township	By road	To be conserved	Light brown loam over mud-stones and shale; small patches of stunted timber and scrub and good coverage of mixed pastures; reeds and bracken; suitable for cultivation or grazing. (H.026801)

AGRICULTURAL AND GRAZING LANDS—SELECTION PURCHASE ALLOTMENTS.

DIVISION 4, PART I, LAND ACT 1928.

## Land Act 1928.

## LEASES UNDER THE LAND ACTS 1915 AND 1928 DECLARED VOID.

NOTICE is hereby given that the Leases mentioned in the Schedule hereunder have been Declared Void by the Governor in Council for the reason specified in each case.

District.	Corr. No.	Name of Lessee.	Section of Land Act under which Leased.	Parish.	Allotment.	Area.	Class.	Annual Rental.	Reasons for Voiding.
						A. R. P.		£ s. d.	
Bairnsdale	413/44	Reginald Peter Richardson	44	Suggan Buggan	8	1,093 2 18	..	9 11 0	Lessees request
Mallee	07245/198	Mrs. Florence M. Scott	198	Mittyuan	30A	196 0 0	3rd	7 7 0	Non-payments of rents and interest
Melbourne..	448/125	The Commonwealth Oil Refineries Limited	125	Cut-paw-paw	28	5 0 18	..	562 0 0	New lease to issue
Melbourne..	471/125	The Shell Company of Australia Limited	125	Melbourne South	2A	1 0 3	..	372 0 0	New lease to issue
Warrandyte	02562/129	John Bartlett Binstead	129	Township of Warrandyte	46	0 1 14	..	3 0 0	Applicant deceased

Department of Crown Lands and Survey,  
Melbourne, 15th May, 1958.

KEITH TURNBULL,  
Commissioner of Crown Lands and Survey.

## Land Act 1928.

## LEASE SURRENDERED.

NOTICE is hereby given that the Governor in Council has accepted the surrender of the Lease mentioned in the schedule hereunder for the reason specified.

District.	Corr. No.	Name.	Section of Land Act under which Leased.	Parish.	Allotment.	Area.	Class.	Reason.
						A. R. P.		
South Melbourne	0505/125	Australian National Industries Pty. Ltd.	125	Melbourne South	14, 15, 16 and 17	1 3 28 <sup>7</sup> / <sub>16</sub>	..	Requesting new lease

Department of Crown Lands and Survey,  
Melbourne, 28th April, 1958.

KEITH TURNBULL,  
Commissioner of Crown Lands and Survey.

## COMMITTEES OF MANAGEMENT OF RESERVES.

## APPOINTMENTS.

WHEREAS by section 184 of the *Land Act 1928* it is provided that it shall be lawful for the Governor in Council or the Board of Land and Works to appoint and remove any number of persons, not less than three, or any municipal council, or the governing body of any corporation, to be a Committee of Management of any specified Crown land reserved either temporarily or permanently for any of the purposes set out in section 14 of the *Land Act 1928*, and not conveyed to or vested in trustees: Now therefore the Board of Land and Works doth hereby appoint the under-mentioned persons to be members of the Committee of Management of the Reserves named:—

## "RAYMOND ISLAND FORESHORE RESERVE."

Arthur Ernest Williams, William Francis Haines, Charles Daniel Haylock, Clive Henderson Macdonald, Thomas George McCullagh, and Clyde Harry Mayall as a Committee of Management for a period of three years of the reserved Crown lands in the Township of Raymond Island, as are indicated by red colour on plan marked "R"/31.8.51 attached to Lands Department correspondence No. Rs.6571, and known as the "Raymond Island Fore-shore Reserve".—(Corres. Rs.6571.)

## "MORWELL BRIDGE RECREATION RESERVE."

Henry Godridge, Clive B. Peterson, John W. Hamilton, Ernest Stares, Reginald G. Moyes, William D. Fowler, Harold N. Jackson, David Blomquist, and Allan Langdon Osborne as a Committee of Management for a period of three (3) years of the land temporarily reserved by Order in Council dated 6th March, 1939, as a site for Public Recreation in the Parish of Maryvale, and known as "Morwell Bridge Recreation Reserve".—(Corres. Rs.4863.)

## "ELLAM RECREATION RESERVE."

Noel Douglas McIntosh, Neil Leitch McKenzie, Clarence Allen McKenzie, Harold Walter Smith, George Benjamin McKenzie, Mervyn Victor Monssen, and Thomas Lionel Smith as a Committee of Management for a period of three (3) years of the land temporarily reserved by Order in Council dated 24th October, 1932, as a site for Public Recreation in the Parish of Hindmarsh at Ellam, and known as the "Ellam Recreation Reserve".—(Corres. Rs.4268.)

## RESERVE FOR RECREATION PURPOSES IN THE PARISH OF ANGORA.

Robert Burden Taylor, Maisie Caroline Fraser Duggan, Finley Angus, Hugh Thomas Fraser, James Flynn, George Donald Fraser, and Reginald George Young as a Committee of Management for a period of three (3) years of the land temporarily reserved by Order in Council dated 30th August, 1955, as a site for Recreation purposes in the Parish of Angora.—(Corres. Rs.5750.)

## "WARRACKNABEAL SHOW YARDS RESERVE."

Hubert L. Avery, Hermann J. Bunge, Harold William John Tarrant, Walter Wilhelm Stephan, Frederick George Hewitt, Wilfred Arthur Hewitt, and John Quinton King as a Committee of Management for a period of three (3) years of the lands reserved by Orders in Council dated 26th February, 1889, 2nd April, 1889, 8th September, 1892, and 2nd May, 1922, as sites for Show Yards in the Township of Warracknabeal, and known as the "Warracknabeal Show Yards Reserve".—(Corres. Rs.11.)

## "CALIFORNIA GULLY RECREATION RESERVE."

Andrew Raymond Dellavedova, Alan James Young, Ivan Redrupp Chandler, Donald Ross Emanuel DaFonte, William Dellavedova, Cyril John Scollary, and Alfred

Edward Black as a Committee of Management for a period of three (3) years from 11th May, 1958, of the land temporarily reserved by Orders in Council dated 13th November, 1947, and 2nd October, 1952, as a site for Public Recreation and Drainage purposes in the Township of Maryborough, and known as the "California Gully Recreation Reserve".—(Corres. Rs.6079.)

"GORMANDALE MECHANICS' INSTITUTE RESERVE."

Maxwell Henry Mortlock, William Alan Bissett, Edward Harrie Barnwell, Hilbert James Huffer, Maurice Roy Lane, Frank Easton Giblett, and Frank Abraham Lane as a Committee of Management for a period of three (3) years of the land permanently reserved by Order in Council dated 3rd October, 1932, as a site for a Mechanics' Institute in the Parish of Willung, and known as the "Gormandale Mechanics' Institute Reserve".—(Corres. Rs.4229.)

"JUNG RECREATION RESERVE."

Gordon Frank McRae, Allan Osmond Baker, Leslie Victor Dalton, Matthew William McRae, Walter Charles Edmund Baker, William Donald Rush, and Alfred James Brown as a Committee of Management for a period of three (3) years of the land in the Parish of Jung temporarily reserved as sites for Public Recreation by Orders in Council dated the 14th September, 1910, and the 11th September, 1951, together with that portion of the permanent reservation along the Yarriambiack Creek as is indicated by blue colour on plan "J"/11.12.51 attached to Lands Department correspondence Rs.5351, all of which areas are together known as the "Jung Recreation Reserve".—(Corres. Rs.5351.)

"THE KOO-WEE-RUP NORTH (FIVE MILE) RECREATION AND MECHANICS' INSTITUTE RESERVES."

Percy Bazil Fechner, Charles George Gordon Henwood, Andrew Herbert Garbellini, Allan George Wason, David McQualter, Kenneth Murray Price, Bernard Joseph Walsh, Roy McKane, and Duncan Denis Sandy as a Committee of Management for a period of three (3) years of the remaining portion of the land temporarily reserved by Order in Council dated 22nd July, 1908, as a site for Public Recreation in the Parish of Koo-Wee-Rup, and of the land temporarily reserved by Order in Council dated 6th November, 1947, as a site for Public Recreation in addition to and adjoining the first-mentioned site, both of which sites are together known as the "Koo-Wee-Rup North (Five Mile) Recreation Reserve", and also of the land temporarily reserved by Order in Council dated 4th April, 1911, as a site for a Mechanics' Institute in the Parish of Koo-Wee-Rup, and known as the "Koo-Wee-Rup North (Five Mile) Mechanics' Institute Reserve".—(Corres. Rs.6052, 3604.)

"WALLUP RECREATION RESERVE."

John Campbell Pearse, Alan Ray Wollermann, Walter John Armstrong, Graeme George McKenzie, John Edward Cook, Ian Farquhar McRae, and Roderick Lindsay McKenzie as a Committee of Management for a period of three (3) years of the land temporarily reserved by Order in Council dated 31st October, 1922, as a site for Recreation purposes in the Parish of Wallup, and known as the "Wallup Recreation Reserve".—(Corres. Rs.6285.)

"MARYSVILLE SWIMMING POOL RESERVE."

John Lloyd Gould, James Frederick Darmody, Lewis Henry Potter, Harold Joseph Critchley, Phoebe Mary Addison, Merle Potter, and Jack Haycraft as a Committee of Management for a period of three (3) years of the land temporarily reserved by Order in Council dated 22nd April, 1958, as a site for a Swimming Pool in the Township of Marysville, Parish of Steavenson, and known as the "Marysville Swimming Pool Reserve".—(Corres. Rs.7720.)

"PORT ALBERT PUBLIC PURPOSES RESERVE."

The Council of the Shire of Alberton as a Committee of Management of the land temporarily reserved as a site for Public purposes by Order in Council dated the 12th March, 1958, in the Parish of Alberton East, being the land coloured red on plan "A"/24.4.58 attached to Lands Department correspondence No. Rs.7701, and known as the "Port Albert Public Purposes Reserve".—(Corres. Rs.7701.)

"WINTON RACECOURSE AND RECREATION RESERVE."

Edward James Hernan, Joseph Leo Hernan, John James Lynch, Keran Egan Pelly, and Martin Stafford as a Committee of Management for a period of three (3) years from the 22nd May, 1958, of the land temporarily reserved by Order in Council dated 23rd May, 1892, as a site for a Racecourse and Public Recreation in the Township of Winton, and known as the "Winton Racecourse and Recreation Reserve".—(Corres. Rs.502.)

"LINGA PUBLIC RECREATION RESERVES."

Edward Arthur Southwell, Ivan Roy Hayter, Francis Keith Hayter, Eric Phillip Hayter, Don Maxwell Southwell, Ronald Murray Lockett, and Theodore Ernest Effret as a Committee of Management for a period of three (3) years of the land temporarily reserved by Orders in Council dated 23rd September, 1935, and 21st October, 1940, as sites for Public Recreation in the Township of Linga, Parish of Underbool, and known as the "Linga Public Recreation Reserves".—(Corres. Rs.5112.)

"EVERTON PUBLIC PARK."

Archibald Gordon Douglas, John Victor Diffey, Raymond Thomas Chamberlain, Keith Ashley Mason, and Wilfred George Bennett as a Committee of Management for a period of three (3) years of the land temporarily reserved by Order in Council dated 27th December, 1901, as a site for a Public Park in the Township of Everton, and known as the "Everton Public Park".—(Corres. Rs.2682.)

"NHILL RACECOURSE AND RECREATION RESERVE."

Charles Leonard Handley, William Joseph Lynch, Arthur Samuel Alexander, John Stanton, and Richard Charles Roe as a Committee of Management for a period of three (3) years of the remaining portion of the land temporarily reserved by Order in Council dated 10th November, 1885, as a site for a Racecourse and for other purposes of Public Recreation in the Parish of Balroonan, and known as the "Nhill Racecourse and Recreation Reserve".—(Corres. Rs.6337.)

"NULLAWIL RECREATION RESERVE."

John Ryan, Jack Donald Cobham McLean, Donald Francis Marquis, Vincent Joseph Lowry, Patrick James Hogan, James Michael Brennan, Robert Lawrence Kelly, Ian Ronald Poyner, John Goddard Prentice, William James Watts, Herbert Adrian Clarke, and Ralph J. Bartrem as a Committee of Management for a period of three (3) years of the land temporarily reserved by Order in Council of 1st November, 1948, as a site for Public Recreation in the Parish of Nullawil, and known as the "Nullawil Recreation Reserve".—(Corres. Rs.6276.)

"YEA SHOW YARDS AND RECREATION RESERVE."

Albert Edward Robinson, Keith Donald Bryant, Douglas Royce Morgan, Thomas Michael Dignam, Clifford George Pollock, Ronald Dugal Drysdale, Ronald Douglas Aldous, and Frederick Rothwell Pilfort as a Committee of Management for a period of three (3) years of the land temporarily reserved by Orders in Council dated 20th July, 1891, and 31st July, 1917, for Public Recreation and Agricultural Show Yards in the Township of Yea, and known as the "Yea Show Yards and Recreation Reserve".—(Corres. Rs.146.)

"EXCELSIOR PUBLIC HALL RESERVE", WONYP.

Lillie Eliza Clark, Doris Victoria Haggood, and David Alfred Clark as a Committee of Management for a period of three (3) years of the land temporarily reserved by Order in Council dated 9th May, 1906, as a site for a Public Hall in the Parish of Bingenwarri, and known as the "Excelsior Public Hall Reserve", at Wonyip.—(Corres. Rs.1448.)

"MINYIP RECREATION RESERVE."

John McKenzie Boyd, George Roy Penny, George Samuel Padgett, Edgar Arthur W. Waller, Hugh Alan Midgley, Michael Patrick Maher, and Leslie John Midgley

as a Committee of Management for a period of three (3) years, of the land temporarily reserved by Order in Council dated the 5th November, 1924, as a site for Public Recreation in the Township of Minyip, and known as the "Minyip Recreation Reserve".—(Corres. Rs.3027.)

"LORNE FORESHORE AND OTHER RESERVES."

Harold Lonsdale Taylor, Clifford William Green, Sydney Matthew Callaghan, and Hector Stribling (as representatives of the Board of Land and Works), Cyril George Crabbe (for so long only as he continues to be a councillor and the elect of the Council of the Shire of Winchelsea), and Vernon Ronald Grose, Francis Henry Williams, John William W. Quick, Clive Norman L. Birrell, and John Neville Graham (for a period of three years) as a Committee of Management of those portions of the reserved Crown lands in the Township and Parish of Lorne as are indicated by red colour on plan marked "L"/8.5.42 attached to Lands Department correspondence Rs.1690, and known as the "Lorne Foreshore and Other Reserves".—(Corres. Rs.1690.)

"RAYWOOD RECREATION RESERVE."

Stuart William McGregor, Robert James Neighbour, Herbert Ray Morshead, Sidney Palmer, William George Pascoe, Arthur Hugh Johnson, Robert Harold King, Harold Marsden, Ronald Arthur Ferguson West, Herbert Edmund Aldridge, Culmer John Plant, and Leslie Alfred Thomas Rowley as a Committee of Management for a period of three (3) years of the land temporarily reserved by Order in Council dated 17th August, 1885, as a site for Public Recreation in the Municipal District of Raywood, and known as the "Raywood Recreation Reserve".—(Corres. Rs.2377.)

"BATMAN PARK", AT INDENTED HEAD.

Ernest John Taylor, Albert Woodward, Duncan Alexander Sutherland, Harold Allan Hocking, Douglas Stephen Betts, Lyle Kingsbury, and Henry John Harrison Ross as a Committee of Management for a period of three (3) years of that portion of the foreshore of Port Phillip Bay situate in the Parish of Paywit at Indented Head as is indicated by pink tint on plan marked "P"/9.6.25 attached to Lands Department correspondence Rs.5154, together with the land in the Township of Portarlington and Parish of Paywit temporarily reserved by Order in Council dated 12th May, 1953, as a site for Public purposes, and known as "Batman Park".—(Corres. Rs.5154.)

SECTION OF THE "FRONTAGE RESERVE ALONG THE MCKENZIE RIVER".

William Francis Neville (representing the Country Roads Board), in the place of Clement Charles Ferrin (transferred), as a member of the Committee of Management of so much of the frontage reserve along the McKenzie River as lies between the Wartook Reservoir Reserve and a line being the prolongation of the south-eastern boundary of allotment 18 in the Parish of Burrong North.—(Corres. C.85991.)

"SWAN REACH RECREATION RESERVE."

Clifford Roy Morrison, Colin James Morrison, Raymond James Duffy, Leo Walter Howlett, Clarence Rupert Cunningham, George James Gilmore, and Stanley Alfred Innis as a Committee of Management for a period of three (3) years of the land temporarily reserved by Order in Council dated 2nd December, 1895, as a site for Public Recreation in the Parish of Bumberrah, and known as the "Swan Reach Recreation Reserve".—(Corres. Rs.5094.)

"BANYAN PUBLIC HALL RESERVE."

John Ernest Mouser, Charles Phillip Steele, William Ernest Donnan, Frank William Simpson, Henry George Broad and David Gordon Collins as a Committee of Management for a period of one (1) year of the land temporarily reserved by Order in Council dated the 2nd April, 1906, as a site for a Public Hall in the Parish of Wortongie, and known as "Banyan Public Hall Reserve".—(Corres. Rs.1820.)

"REDBANK PUBLIC HALL RESERVE."

Charles Roberts Egan, George Edward Horwill, Herbert Edward Horwill, Earnest Gilbert Argall, Jack Wheeler Burge, Percy Henry Burge, William Howard, Herbert Charles Scott, Henry Victor Costelow and Reginald Ernest Bandt as a Committee of Management for a period of three years of the land temporarily reserved by Order in Council dated the 4th March, 1952, as a site for a Public Hall in the Township of Redbank.—(Corres. Rs.6870.)

In witness whereof the common seal of the Board of Land and Works was hereunto affixed this fourteenth day of May, One thousand nine hundred and fifty-eight, in the presence of—

(SEAL) KEITH TURNBULL, President.  
W. T. LONG, Member.

PUBLIC SERVICE NOTICES

No. 846.

Public Service Act 1946, Section 50.

REGULATIONS—PART III.—SALARIES, INCREMENTS, AND ALLOWANCES.

THE Public Service Board, in pursuance of the powers conferred by the Public Service Act 1946, hereby amends its Regulations as shown below:—

SEVENTH SCHEDULE.

TECHNICAL AND GENERAL DIVISION.

DEPARTMENT OF HEALTH.

MENTAL HYGIENE.

Offices and Rates of Salaries.

Office.	Yearly Rate of Salary.		Increments (Annual).
	Minimum.	Maximum.	
NURSING STAFF—FEMALES.	£	£	
Add— Sister in Charge, Deputy, Neuro-Surgical Unit, Mont Park††	..	517	..

†† The provisions of Regulation 52 (5) do not apply to such officers

This Regulation shall have effect as on and from the 5th May, 1958.

A. GARRAN, Chairman.  
V. P. SCULLY, Secretary.

Office of the Public Service Board,  
Melbourne, 13th May, 1958.

No. 846.

Public Service Act 1946, Section 50.

REGULATIONS—PART III.—SALARIES, INCREMENTS, AND ALLOWANCES.

THE Public Service Board, in pursuance of the powers conferred by the Public Service Act 1946, hereby amends its Regulations as shown below:—

FIFTH SCHEDULE.

TEMPORARY EMPLOYEES.

DEPARTMENT OF HEALTH.

MENTAL HYGIENE.

Designations of Positions and Rates of Salaries.

Designation of Position.	Yearly Rate of Salary.		Increments (Annual).
	Minimum.	Maximum.	
Add— Sister in Charge, Deputy, Neuro-Surgical Unit, Mont Park†	£	£	..
	..	517	..

† The provisions of Regulation 52 (5) do not apply to such employees

This Regulation shall have effect as on and from the 5th May, 1958.

A. GARRAN, Chairman.  
V. P. SCULLY, Secretary.

Office of the Public Service Board,  
Melbourne, 13th May, 1958.

No. 847.

*Public Service Act 1946, Section 39.*

REGULATIONS—PART III.—SALARIES, INCREMENTS,  
AND ALLOWANCES.

THE Public Service Board, in pursuance of the powers conferred by the *Public Service Act 1946*, hereby amends its Regulations as shown below:—

FIRST SCHEDULE.  
PROFESSIONAL DIVISION.  
*Offices and Rates of Salaries.*

Office.	Yearly Rate of Salary.	
	Minimum.	Maximum.
	£	£
DEPARTMENT OF AGRICULTURE. CLASS "C1".		
<i>Add—</i> Milk Products Officer .. .. .	785	875

*This Regulation shall have effect as on and from the 22nd March, 1958.*

A. GARRAN, Chairman.  
V. P. SCULLY, Secretary.

Office of the Public Service Board,  
Melbourne, 12th May, 1958.

No. 849.

*Public Service Act 1946, Section 50.*

REGULATIONS.—PART III.—SALARIES, INCREMENTS,  
AND ALLOWANCES.

THE Public Service Board, in pursuance of the powers conferred by the *Public Service Act 1946*, hereby amends its Regulations as shown below:—

SIXTH SCHEDULE.  
TEMPORARY EMPLOYEES.  
*Designations of Positions and Rates of Salaries.*

Department and Designation of Position.	Yearly Rate of Salary.		Increments (Annual).
	Minimum.	Maximum.	
	£	£	
DEPARTMENT OF TREASURER. HOUSING COMMISSION.			
<i>Add—</i> Quantity Surveyor .. . . .	1,100	1,200	2 of £50

A. GARRAN, Chairman.  
V. P. SCULLY, Secretary.

Office of the Public Service Board,  
Melbourne, 20th May, 1958.

No. 848.

*Public Service Act 1946, Section 39.*

REGULATIONS.—PART III.—SALARIES, INCREMENTS,  
AND ALLOWANCES.

THE Public Service Board, in pursuance of the powers conferred by the *Public Service Act 1946*, hereby amends its Regulations as shown below:—

FIRST SCHEDULE.  
PROFESSIONAL DIVISION.  
*Offices and Rates of Salaries.*

Office.	Yearly Rate of Salary.	
	Minimum.	Maximum.
	£	£
DEPARTMENT OF PUBLIC WORKS. CLASS "B".		
<i>Add—</i> Senior Quantity Surveyor .. . . .	1,100	1,200

A. GARRAN, Chairman.  
V. P. SCULLY, Secretary.

Office of the Public Service Board,  
Melbourne, 20th May, 1958.

No. 850.

*Public Service Act 1946, Section 50.*

REGULATIONS—PART III.—SALARIES, INCREMENTS,  
AND ALLOWANCES.

THE Public Service Board, in pursuance of the powers conferred by the *Public Service Act 1946*, hereby amends its Regulations as shown below:—

SEVENTH SCHEDULE.  
TECHNICAL AND GENERAL DIVISION.  
DEPARTMENT OF HEALTH.  
MENTAL HYGIENE.  
*Offices and Rates of Salaries.*

Office.	Yearly Rate of Salary.		Increments (Annual).
	Minimum.	Maximum.	
	£	£	
GENERAL STAFF—MALES.			
<i>Delete—</i> Engineer, Senior .. .. .	850	902	2 of £26
Engineer .. .. .	707	759†	2 of £26
<i>Add—</i> Engineer, Senior .. .. .	1,032	1,122	2 of £45
Engineer .. .. .	819	897†	2 of £39
† Less deductions for quarters and allowances.			

A. GARRAN, Chairman.  
V. P. SCULLY, Secretary.

Office of the Public Service Board,  
Melbourne, 20th May, 1958.



PUBLIC SERVICE (PUBLIC SERVICE BOARD) REGULATION 39.—RECLASSIFICATIONS.

THE Public Service Board has raised the classification of the under-mentioned offices as shown, and the Permanent Heads of the Departments have recommended the officers named for appointment.

Office and Present Classification.	Revised Classification.	Duties.	Qualifications.	Officer Recommended for Appointment.		
				Name.	Classification.	Date of Classification.
<b>ADMINISTRATIVE DIVISION.</b>						
<b>DEPARTMENT OF LABOUR AND INDUSTRY.</b>						
Inspector of Factories and Shops (Female), Grade I, Technical and General Division	Class "D1" (Female), Administrative Division	To visit and inspect factories, shops, and other places subject to the jurisdiction of the Department of Labour and Industry for the purpose of advising upon and enforcing the provisions of the Labour and Industry Acts, and other Acts administered in the Department particularly in relation to wages, working conditions and dangerous machinery in factories and generally in relation to the health and safety and convenience of the workers	To possess a School Intermediate Certificate, or an approved equivalent qualification, to have had at least five years' experience as an Inspector of Factories and Shops (Female) and to have passed the prescribed examination for promotion; to be capable of conducting investigations efficiently	Bell, Heather M. T.	Inspector of Factories and Shops (Female), Grade I, Technical and General Division	26.5.53
<b>PROFESSIONAL DIVISION.</b>						
<b>DEPARTMENT OF CROWN LANDS AND SURVEY.</b>						
Draughtsman, Class "D"	Assistant Surveyor, Class "C"	To assist in the making of Cadastral and Topographic Surveys	To have completed at least three years of the term of Articles of Indenture for the qualification of Licensed Surveyor and to have passed or received credit for a pass in all written subjects excepting Astronomy and Geodesy and Principles and Practice of Land Valuation of the examination prescribed by the Surveyors' Board; to have a sound knowledge of the principles and tenure and survey practice under the Land Act	Bishop, I. G.	Draughtsman, Class "D"	1.2.56
<b>DEPARTMENT OF PUBLIC WORKS.</b>						
<i>Ports and Harbours Branch.</i>						
Hydrographer, Class "C1"	Class "C2"	To carry out hydrographic and other departmental surveys as required	To be a competent hydrographic surveyor with experience in the type of work outlined	Taylor, S. B.	Hydrographer, Class "C1"	7.4.55
<b>DEPARTMENT OF HEALTH.</b>						
<i>Mental Hygiene Branch—Receiving House, Royal Park.</i>						
Senior Social Worker (Female), Class "C"	Class "C1"	To engage in social work in connexion with patients of Receiving House, Royal Park, under the direction of the Psychiatrist Superintendent. Ability to control and direct staff	A University Degree in Arts, together with the Diploma of Social Studies of the University of Melbourne, or its equivalent	Mason, Beryl M.	Senior Social Worker, (Female), Class "C"	17.9.57
<b>DEPARTMENT OF AGRICULTURE.</b>						
Senior Chemist (Supervising), Class "B"	Class "B1"	To assist in the general control of the Agricultural Laboratory; to investigate methods and to carry out special analyses and such other duties as may be directed	To hold a Science Degree (preferably a M.Sc.) with chemistry as a major subject; to have had wide analytical experience and control of a chemical staff	Walbran, W. I.	Senior Chemist (Supervising), Class "B"	21.7.52
District Agricultural Officer, Class "B"	Class "B1"	Under the Senior District Agricultural Officer, to act as District Agricultural adviser; make field investigations and surveys as required; conduct demonstrations, deliver lectures, and write articles for publication	To possess a degree in Agricultural Science, practical experience in agricultural problems of the State, experience in the growing of farm crops, a knowledge of modern farm practice and literary ability	Beattie, R. H.	District Agricultural Officer, Class "B"	8.2.54

PUBLIC SERVICE (PUBLIC SERVICE BOARD) REGULATION 39.—RECLASSIFICATIONS—continued.

Office and Present Classification.	Revised Classification.	Duties.	Qualifications.	Officer Recommended for Appointment.		
				Name.	Classification.	Date of Classification.
<b>PROFESSIONAL DIVISION—continued.</b>						
<b>DEPARTMENT OF AGRICULTURE—continued.</b>						
Dairy Research Officer (Bio-Chemist) Class "B" (two offices)	Class "B1" (two offices)	To conduct research into problems associated with dairying and give lectures and demonstrations at the School of Dairy Technology	A Degree in Agricultural Science or a Degree in Science with bio-chemistry as a major subject; extensive research experience in the dairy industry	Feagan, J. T. Dawson, D. J.	Dairy Research Officer (Bio-Chemist) Class "B"	24.1.52 15.8.51
Manager, Horticultural Research Station, Scoresby, Class "B"	Class "B1"	Under the Superintendent of Horticulture, to manage the Scoresby Horticultural Research Station; to supervise the research, demonstrational and advisory work associated therewith; and to initiate proposals for the investigation of district horticultural problems	To possess a Degree in Agricultural Science; proved capacity in horticultural research; a practical knowledge of Victorian fruit-growing, and experience in the management of a Horticultural Research Station	Brough, C. R.	Manager, Horticultural Research Station, Scoresby, Class "B"	30.7.54
Senior Dairy Husbandry Officer, Class "B"	Class "B1"	Under the Superintendent of Dairying, to have charge of survey and advisory work of a scientific character associated with dairy farming; to conduct extension work on the feeding of dairy cattle, on dairy farm management, and on the economics of dairy farming. Analysis of farm survey data and dissemination of findings therefrom	A Degree in Agricultural Science and a sound knowledge of statistical methods. Practical experience in dairy farming. Ability to lecture and demonstrate in dairy husbandry subjects and to prepare articles for publication	Silcock, K. M.	Senior Dairy Husbandry Officer, Class "B"	16.8.54
Supervisor of Herd Testing, Class "B"	Class "B1"	Under the Superintendent of Dairying, to have charge of the herd recording and herd improvement research work of the Dairying Division, Department of Agriculture; to lecture on dairy herd improvement, stock breeding and dairy farming; to undertake the training of herd recording officers and to prepare reports and articles for publication on herd recording and related activities	A Degree in Agricultural Science and experience in the practice of herd recording including bull indexing. A sound knowledge of the breeding, feeding, and general management of dairy cattle; and ability to lecture on these subjects. Capacity to undertake research work into problems of dairy herd improvement	Bradbury, C. J.	Supervisor of Herd Testing, Class "B"	16.8.54
<b>TECHNICAL AND GENERAL DIVISION.</b>						
<b>DEPARTMENT OF PREMIER.</b>						
<i>Premier's Office.</i>						
Shorthand Writer and Typist (Female), Grade III.	Shorthand Writer and Typist (Female), Senior (£481-£494)	To assist the Secretary to the Leader of the Parliamentary Liberal and Country Party and perform secretarial and other duties	To possess experience in the class of work	Kirkbright, Marjorie C.	Shorthand Writer and Typist (Female), Grade III.	2.8.53
<b>DEPARTMENT OF TREASURER.</b>						
<i>Office of the Housing Commission.</i>						
Assistant (Female), Grade I.	Grade II. (£325-£338)	To check certificates, symbols and allocations of charges on Housing Commission expenditure vouchers	To be a competent clerk with a knowledge of the Commission's operations and its system of accounting	Curr, Kathleen M.	Assistant (Female), Grade I.	30.8.53

Appeals against such recommendations should be lodged with the Secretary to the Public Service Board not later than Saturday, the 7th June, 1958.

Office of the Public Service Board,  
Melbourne, 27th May, 1958.

By order,  
V. P. SCULLY,  
Secretary.

## PUBLIC SERVICE OF VICTORIA.—VACANCIES.

**A** PPLICATIONS will be received by the Public Service Board up to Wednesday, the 11th June, 1958, from persons employed in the Public Service of Victoria, who are eligible and qualified, for appointment to the under-mentioned positions:—

## ADMINISTRATIVE DIVISION.

**Class "C", Office of the Housing Commission, Department of Treasurer.**

*Yearly Salary.*—£598, minimum; £728, maximum.

*Duties.*—To be responsible for the control and maintenance of the Commission's vehicles, and the keeping of records in connexion therewith.

*Qualifications.*—To be familiar with the control of a large transport fleet and to possess ability to maintain the necessary records.

**Class "C", Government Printing Office, Department of Treasurer.**

*Yearly Salary.*—£598, minimum; £728, maximum.

*Duties.*—To be responsible for the examination and passing of claims for press advertisements and keeping the debtors' ledger and other relevant records; to raise accounts against departments for press advertisements and keep records relating thereto; to place orders for newspaper advertisements.

*Qualifications.*—To be experienced in dealing with examination and passing of claims for payment; to possess a knowledge of the General Regulations respecting Public Accounts; a knowledge of the status and range of newspapers of Victoria and capital cities of other States is desirable.

**Class "C", Department of Education.**

*Yearly Salary.*—£598, minimum; £728, maximum.

*Duties.*—To pass teachers' salaries for payment, including the computation of increments, and allowances payable under the Teaching Service Regulations; to deal with correspondence and inquiries relating to salaries.

*Qualifications.*—A sound knowledge of the relevant portions of the Public Service and Teaching Service Acts and the regulations thereunder; a good knowledge of machine accounting.

**Class "C", Kew Mental Hospital, Department of Health.**

*Yearly Salary.*—£598, minimum; £728, maximum.

*Duties.*—Under direction of the Secretary, to prepare and record staff salaries, record and calculate all penalty rates and overtime, and to be responsible for staff records.

*Qualifications.*—To have had experience in the preparation and recording of salary and overtime sheets, a sound knowledge of the Public Account Regulations, Public Service Act and the Regulations thereunder.

## PROFESSIONAL DIVISION.

**Senior Executive Engineer, Class "A1", Department of Water Supply.**

*Yearly Salary.*—£1,800, minimum; £1,950, maximum.

*Duties.*—Under the direction of the Senior Divisional Engineer to be in charge of the Drainage Branch; to investigate and report on drainage in irrigation districts and to prepare short and long range programmes for drainage of lands in such districts after consultation with municipal councils and other instrumentalities.

*Qualifications.*—To possess a Degree or Diploma in Civil Engineering and to be qualified as an Engineer of Water Supply in accordance with the provisions of the Water Acts; to have had experience in the investigation of drainage problems and design of drainage works; to have had experience in conducting negotiations with landholders and representatives of municipal councils and other instrumentalities and to have demonstrated ability in the preparation of reports on drainage matters. A thorough knowledge of the provisions of the Water Acts relating to the Commission's liabilities in connexion with drainage and flooding is essential.

**Engineer, Class "B", Department of Public Works.**

*Yearly Salary.*—£1,100, minimum; £1,200, maximum.

*Duties.*—Under direction, to make inspections and reports; to prepare designs of civil engineering works and to supervise construction work in the field.

*Qualifications.*—To possess an approved Degree or Diploma in Civil Engineering or to be the holder of a Certificate issued by the Municipal Engineers Board of Victoria or to hold at least equivalent suitable qualifications; to be versed in the methods of modern Civil Engineering design and practice, and to have had approved experience in Civil Engineering construction works in the field.

**Senior Interior Designer, Class "B", Department of Public Works.**

*Yearly Salary.*—£1,100, minimum; £1,200, maximum.

*Duties.*—Under the direction of the Chief Architect, to assist the Officer-in-Charge of the Furniture and Fittings Branch in the administration and design work of the Branch; to deputise for the Officer-in-Charge when required.

*Qualifications.*—To possess a sound knowledge of all phases of furniture, fittings, furnishings and interior design relative to State establishments and institutions; to be experienced in estimating and purchasing methods; to have a sound knowledge of departmental practice and procedure and be capable of supervising staff.

**Professional Assistant, Class "C2", Crown Solicitor's Office, Department of Law.**

*Yearly Salary.*—£940, minimum; £1,030, maximum.

*Duties.*—Subject to the Officer-in-Charge of the Common Law Branch to be responsible for the work of the Workers' Compensation Section of the Common Law Branch; to prepare for hearing and to instruct Counsel in cases handled by the Section, and, when so instructed by the Crown Solicitor, to appear in such cases; to advise the State Insurance Commissioner and his staff on settlements of cases and to negotiate settlements of cases.

*Qualifications.*—To be a Barrister and Solicitor of the Supreme Court of Victoria and to have had experience in workers' compensation matters adequate to enable him to perform the duties of the office.

**Clerk of Courts, Grade II., Classes "C1"—"C2", Courts Branch, Department of Law.**

Swan Hill—one vacancy.

City Court, Melbourne—one vacancy.

*Yearly Salary.*—£785, minimum; £1,030, maximum.

*Qualifications.*—As prescribed by Public Service (Public Service Board) Regulation 46.

**Soils Officer, Classes "C"—"C2" (Male or Female), Department of Agriculture.**

*Yearly Salary.*—Male—£728, minimum; £1,030, maximum. Female—£572, minimum; £875, maximum—Science graduates or diplomates. Male—£785, minimum; £1,030, maximum. Female—£598, minimum; £875, maximum—Agricultural Science graduates. (Commencing salary will be determined within this initial career range according to experience.)

*Duties.*—Under direction, to carry out soil surveying in the field and analyses of soils in the laboratory.

*Qualifications.*—To hold a University degree in agricultural science or in science with chemistry as a major subject, or an approved diploma in chemistry.

**Chemist (Tobacco Investigations) (Male or Female), Classes "C"—"C2", Department of Agriculture.**

*Yearly Salary.*—Male—£728, minimum; £1,030, maximum. Female—£572, minimum; £875, maximum. (Commencing salary in accordance with the number of years of experience since graduation.)

*Duties.*—To undertake chemical analyses associated with tobacco investigations and such other chemical work as may be directed.

*Qualifications.*—To hold a Science degree or approved Diploma with Chemistry as a major subject, with preferably some experience in analytical chemistry.

**Assistant Horticultural Research Officer, Classes "C"—"C2", Department of Agriculture.**

*Yearly Salary.*—£785, minimum; £1,030, maximum. (Commencing salary will be determined within this initial career range according to experience.)

**Duties.**—To assist in investigations and horticultural problems and in demonstrational and advisory work of the Horticultural Division.

**Qualifications.**—A degree in Agricultural Science of the Melbourne University or its equivalent.

**Draughtsman, Classes "C"—"C1", Department of Public Works.**

**Yearly Salary.**—£598, minimum; £875, maximum.

**Duties.**—To prepare preliminary sketches, contract plans, details and specifications for modern buildings.

**Qualifications.**—To be a suitably qualified and experienced architectural draughtsman, competent to prepare working drawings, details, and specifications for departmental structures and institutional buildings; to possess the pre-requisite qualifications prescribed in paragraphs (a) and (b) of Public Service (Public Service Board) Regulation 23.

**Hydrographer, Class "C1", Heyfield Centre, Department of Water Supply.**

**Yearly Salary.**—£785, minimum; £875, maximum.

**Duties.**—To establish and maintain river gauging stations; to make topographic surveys of streams and to collect other hydrographic data; to maintain gauging equipment and automatic installations; to control gauge readers, and to make stream flow and survey computations.

**Qualifications.**—To have had extensive experience in hydrographic survey work, and experience in the use of survey instruments and in the compilation of plans and working drawings.

**NOTE.**—A residence is available for the successful applicant, if married, for which rental of 10 per cent. of standard salary, plus £16 per annum, will be charged. Particulars available from the Department of Water Supply.

**Assistant Valuer, Class "C", Office of the Housing Commission, Department of Treasurer.**

**Yearly Salary.**—£598, minimum; £728, maximum.

**Duties.**—To assist valuers in field and office work in connexion with the valuation of properties as required for the various purposes of the Housing Acts.

**Qualifications.**—To possess a knowledge of the principles governing the valuation of land and improvements; ability to analyse data and field notes prepared by valuers; to have passed at least the first year of the course of the Commonwealth Institute of Valuers, and to have had two years' practical experience in valuation work.

**Assistant Surveyor, Class "C", Survey Branch, Department of Crown Lands and Survey.**

**Yearly Salary.**—£598, minimum; £728, maximum.

**Duties.**—To assist in field survey work as directed.

**Qualifications.**—To have completed at least three years of the term of Articles of Indenture for the qualification of Licensed Surveyor and to have passed or received credit for a pass in all written subjects except Astronomy and Geodesy and Principles and Practice of Land Valuation of the examination prescribed by the Surveyors' Board; to have a sound knowledge of the principles of land tenure and survey practice.

**Social Worker (Female), Classes "D1"—"C", Mental Hygiene Branch, Department of Health.**

**Yearly Salary.**—£494, minimum; £598, maximum. (Commencing salary in accordance with experience.)

**Duties.**—To engage in social work in connexion with patients of Mental Hospitals under the direction of the Psychiatrist Superintendent.

**Qualifications.**—Diploma of Social Studies of the University of Melbourne or its equivalent.

**Occupational Therapist (Female), Classes "D1"—"C", Mental Hygiene Branch, Department of Health.**

**Yearly Salary.**—£494, minimum; £598, maximum. (Commencing salary in accordance with experience.)

**Qualifications.**—To possess a Diploma of a recognized School of Occupational Therapy or to be a member of the Australian Association of Occupational Therapists.

**Librarian (Male), Classes "E" and "D", Public Library, Department of Chief Secretary.**

**Yearly Salary.**—Junior—At 16 years of age, £182; at 17 years of age, £208; at 18 years of age, £247; at 19 years of age, £286; at 20 years of age, £338. Adult—£390, minimum; £546, maximum.

**Duties.**—To assist generally in the professional work of the Public Library.

**Qualifications.**—To be under 30 years of age; to hold the Preliminary Certificate of the Library Association of Australia, or at least the Leaving Certificate with a good general knowledge of books and current affairs. Applicants will be submitted to a suitable test to prove their qualifications and aptitude for library work, and upon appointment will be classified in accordance with the qualifications held.

#### TECHNICAL AND GENERAL DIVISION.

**Assistant (Architectural Design), Department of Public Works.**

**Yearly Salary.**—£572, minimum; £702, maximum.

**Duties.**—To prepare preliminary sketches, contract plans, details and specifications for modern buildings.

**Qualifications.**—To be a suitably qualified and experienced architectural draughtsman, competent to prepare working drawings, design details and specifications for departmental structures and institutional buildings.

**Water Bailiff, Boort Centre, Department of Water Supply.**

**Yearly Salary.**—£383, minimum; £435, maximum.

**Qualifications.**—Ability to control and regulate the supply of water to irrigators and to keep the necessary records and make arithmetical computations in connexion therewith; a knowledge of water requirements for crop and grasses grown under irrigation, the methods of preparation of land for same, and methods of channel and drain construction and maintenance.

**Water Bailiff, Swan Hill Centre, Department of Water Supply.**

**Yearly Salary.**—£383, minimum; £435, maximum.

**Qualifications.**—Ability to control and regulate the supply of water to irrigators, keep the necessary records, and make arithmetical computations in connexion therewith; a knowledge of water requirements for crops and grasses and vines and citrus plantings grown under irrigation, the methods of preparation of land for same, and methods of channel and drain construction and maintenance.

**Photographic Assistant (Male), Office of the Housing Commission, Department of Treasurer.**

**Yearly Salary.**—Junior—At 18 years of age, £182; at 19 years of age, £221; at 20 years of age, £291. Adult—£343, minimum; £434, maximum.

**Duties.**—Under the Section Leader Draughtsman to be responsible for the production of dyeline prints from original tracings and the keeping of associated records.

**Qualifications.**—To have had some experience in the production of dyeline prints; and experience in the operation of an "OCE" Combine printing machine would be desirable.

**Assistant Matron, "Sutton Grange", Mornington, Children's Welfare Branch, Department of Chief Secretary.**

**Yearly Salary.**—£380, minimum; £406, maximum.

**Duties.**—To assist the Matron in the care of young children and in the supervision of a small staff; to relieve the Matron when required.

**Qualifications.**—To possess good personality and understanding and to have capacity for, and experience in, the care of young children; to be competent to direct and supervise staff.

**NOTE.**—Quarters and rations provided at a charge of £166 a year. Forty-hour week. Successful applicant will be required to live in. Uniforms supplied free of charge.

**Chauffeur, Departmental, Department of State Forests.**  
*Yearly Salary.*—£386, minimum; £399, maximum.  
*Duties.*—To act as Departmental Chauffeur in the transport of officers when required, or to drive trucks as and when directed.  
*Qualifications.*—To be a competent, careful and experienced car and truck driver; to possess a good knowledge of the State and of traffic rules and regulations, and a sound working knowledge of car mechanism.

*NOTE.*—The salary rates quoted above do not include the additional amounts which are payable under Regulation 77A of the Board's Regulations.

By order,  
 V. P. SCULLY,  
 Secretary.

Office of the Public Service Board,  
 Melbourne, 27th May, 1958.

**PUBLIC SERVICE OF VICTORIA.—VACANCIES.**

**DEPARTMENT OF HEALTH.**

**MENTAL HYGIENE BRANCH.**

**TECHNICAL AND GENERAL DIVISION.**

**A**PPPLICATIONS will be received by the Public Service Board up to Wednesday, the 18th June, 1958, from persons employed in the Public Service of Victoria, who are eligible and qualified, for appointment to the under-mentioned positions:—

**Assistant Head Nurse (Male), Mont Park Mental Hospital.**

*Yearly Salary.*—£572, minimum; £598, maximum.  
*Duties.*—To assist Principal Male Nurse in management of male division, and to prepare leave sheets and other records as directed; to relieve senior officers as required, and be prepared to give lectures to Student Nurses.  
*Qualifications.*—To possess Mental Hygiene Nursing Certificate, ability to direct and control staff and patients, and to keep records relating thereto; to be a registered Mental Nurse.

**Deputy Charge Nurse (Male), Royal Park Receiving House. (Six vacancies.)**

*Yearly Salary.*—£468, minimum; £494, maximum.  
*Duties.*—To be second in charge of a ward and to relieve the Charge Nurse.  
*Qualifications.*—To possess the Mental Hygiene Nursing Certificate and to have had experience in a Mental Hospital; to be a registered Mental Nurse.

*NOTE.*—The salary rates quoted above do not include the additional amount which is payable under Regulation 77A of the Board's Regulations.

By order,  
 V. P. SCULLY,  
 Secretary.

Office of the Public Service Board,  
 Melbourne, 27th May, 1958.

**PUBLIC SERVICE EXAMINATION.—  
 ADMINISTRATIVE DIVISION.**

**A**T the entrance examination held on the 19th April, 1958, the under-mentioned candidates passed the required standard in the order of merit indicated.

<i>Order of Merit.</i>	<i>Name.</i>
1	Dowell, Herbert Raymond.
2	Mahoney, Peter.
3	Garland, David William.
4	Hicks, Anthony John.
5	Murray, James McAllister.
6	Brand, Ian Maxwell.
7	Meehan, Wallace Geryase.
8	Thomson, Donald Andrew.
9	Kent, Lawrence Daniel.

<i>Order of Merit.</i>	<i>Name.</i>
10	Kerstjens, Charles Gerard.
11	McKeown, Graeme Leslie.
12	Thompson, Barry Norman.
13	Dibble, Peter Andrew Damian.
14	Macumber, Phillip Graham.
15	Lawless, John Joseph.
16	Elliott, Gavin Henry.
17	Madden, George Allan.
18	White, Adrian Darnay.
19	Ervin, John Phillip.
20	Hoare, John Anthony.
21	Stocks, Bernard James.
22	Williams, Francis Bert.
23	Chrimes, Francis Charles.
24	Sanders, Bruce William.
25	Taylor, Roy Graham.
26	Marshall, John.
27	Chapman, Graeme John.
28	Crossley, Alan Fredrick.
29	Rogerson, Ian James.
30	Mills, Kevin Charles.
31	Ipolyi, Dezso.
32	Cross, Gerard John.
33	Mitchell, Rodney Neil.
34	Sweeney, Philip James.
35	Devos, Theodore John Anthony.
36	Gray, David Ian.
37	Barker, Clifford Gordon.
38	Donnelly, Kevin John.
39	Johnstone, Raymond Marshall.
40	Bourke, William Anthony.
41	Barlow, Christopher Edward Emmott.
42	Ahrens, Geoffrey Lewis.
43	Callaghan, Gavan Michael.
44	Arnel, Ian Litchfield.
45	Lamond, Robin William.
46	Stelmach, William John.
47	O'Connell, Sean Patrick.
48	Collin, Neal Patrick.
49	Brown, Kevin Leslie.
50	Mathews, Roger Graham.
51	Ross, John Ralph.
52	Hock, Edward Theodore.
53	Kelly, Denis John Francis.
54	Russell, Ivan Francis Xavier.
55	Kennedy, Lawrence Joseph.
56	Mineely, William Joseph.
57	Chapman, Juvenel Owen Stanford.
58	Warren, Michael John.
59	Sipos, Elemer.
60	Henson, Peter Arthur Trevor.
61	Strunin, John Yehudi Jacob.
62	Crago, Robert Allan.
63	Green, Patrick William.
64	Malek, John Vaclav.
65	West, Neville Hugh.
66	Oehms, Lawrence Ross.
67	Dehne, John Stanley.
68	Ormsby, Robert Eric.
69	Davies, Neil Alistair.
70	Hunter, Reginald James.
71	Phillips, Denis Thomas.
72	Herms, Joseph.
73	Smith, Maxwell.
74	Bonsor, Donald Malcolm John.
75	Campaign, Robert John.
76	Hanvay, Aladar Laszlo.
77	Eddy, James Martin.
78	Carabine, Brian Hugh.
79	Caruana, Edwin Wallace.
80	Csepelyi, Rudolf.
81	Luzza, Kevin John.
82	Griffin, Michael Francis.
83	Dub, Zdenek.
84	Drummond, David Alexander.
85	Neuhaus, Adolf.
86	Dinsbergs, Ernests Ivars.
87	Murphy, Kevin Michael.
88	Ferenczy, Lewis Joseph.
89	Vermeulen, Theodorus Johannes Jacobus.
90	Cason, Robert George.
91	Jurek, Cyril.

Candidates who have not already done so should immediately furnish the Board with documentary evidence of their age and of their educational qualifications.

By order,  
 V. P. SCULLY,  
 Secretary.  
 Office of the Public Service Board,  
 Melbourne, 27th May, 1958.

**TENDERS—PUBLIC WORKS DEPARTMENT**

**TENDERS** will be received at this office until **TEN** a.m. on the days and for the purposes under mentioned.

Particulars may be learnt at this Office and also at places shown in parenthesis.

W.O. means Inspector of Works Office; P.S.—Police Station; T.S.—Technical School; H.E.S.—Higher Elementary School; S.S.—State School; H.S.—High School.

The Board of Land and Works will not necessarily accept the lowest or any tender.

**NOTE.**—No preliminary deposits are to be lodged with tenders, but a deposit, in accordance with the following Schedule, will be required from the successful tenderer:—

	£
For contract amounts exceeding £200 and not exceeding £500	5
For contract amounts exceeding £500 and not exceeding £1,000	10
For contract amounts exceeding £1,000—1 per cent. of tender	500 (maximum deposit)

All tenders should be on a "firm tender" basis.

3rd June, 1958.

Bairnsdale West.—Connexion of school to town sewerage system, S.S. No. 4725. (W.O., Bairnsdale; S.S., Bairnsdale West.)

Ballarat.—Repairs and painting residence, 1128 Eyre-street, Mines Department. (W.O., Ballarat.) (Amended specification.)

Ballarat.—Supply, delivery, installation and testing of exhaust hood in Heat Treatment Room of Metallurgy Department, School of Mines. (W.O., Ballarat; School of Mines, Ballarat.)

Bendigo.—Supply of belt sanding machine, Training Centre, Mental Hygiene.

Blackburn East.—Erection of No. 2 (two) new shelter pavilions, 32 ft. x 16 ft., S.S. No. 4800.

Carpentait.—Erection of out-office block, re-siting shelter pavilion, and provision of drinking facilities, S.S. No. 1500. (W.O., Warrnambool, Camperdown; S.S., Carpentait.)

Cheltenham.—Erection of a brick toilet for female staff, S.S. No. 84. (S.S., Cheltenham.)

Dookie.—Provision of filtration plant, &c., for swimming pool, Agricultural College.

Doutta Galla.—Erection of boiler house, S.S. No. 4708. (S.S., Doutta Galla.)

Echuca.—Fencing, High School. (W.O., Shepparton; H.S., Echuca.) (Amended specification.)

Eskdale.—Repairs and painting of the residence and installation of a new heating unit at the school, S.S. No. 2318. (W.O., Wangaratta; S.S., Eskdale.)

Geelong East.—Internal and external painting and repairs, and erection of woodshed, S.S. No. 541. (W.O., Geelong; S.S., Geelong East.)

Geelong.—Additional toilets and re-modelling existing, Gordon Institute of Technology. (W.O., Geelong.)

Hampton.—Re-construction of burnt-out section of building, High School.

Hampton.—Electrical installation in re-constructed main school building, High School. (H.S., Hampton.)

Hampton.—Supply, delivery, installation, and testing of the heating installation to the re-constructed building, High School. (H.S., Hampton.)

Kerrimuir.—Erection of six class-room primary school, S.S. No. 4816.

Kerrimuir.—Warm air heating/ventilation system, S.S. No. 4816.

Kerrimuir.—Electrical installation in new six (6) L.T.C. class-rooms, &c., Primary School, S.S. No. 4816.

Keysborough.—General repairs and painting, school and residence, S.S. No. 1466. (S.S., Keysborough.)

Kew.—Supply, delivery, and positioning of package automatic boiler unit in main boiler house, Mental Hospital.

Kew.—Renewal of the electrical installation, Wards B.1 and C., Mental Hospital. (W.O., Kew Mental Hospital.)

Kilmore.—Installation of septic tank and closets, Court House. (P.S., Kilmore.)

Maryborough.—Re-design of electrical installation in existing main brick school building, Technical School. (W.O., Maryborough; T.S., Maryborough.)

Marysville.—General repairs and painting, Police Station and residence. (P.S., Marysville.)

Melbourne.—Electrical installation (re-wire) eastern side of quadrangle, Law Courts.

Melbourne.—Installation of hot cathode fluorescent lighting, Survey Branch, Titles Office, Queen-street.

Moe.—Repairs and painting, Police Station. (W.O., Traralgon; P.S., Moe.)

Moe.—General repairs and painting, High School. (W.O., Traralgon; H.S., Moe.)

Mont Park.—Alterations and extensions to Farm Workers' Block M.5, Larundel Mental Hospital. (W.O., Mont Park.)

Mont Park.—Alterations and additions to street lighting, Mental Hospital. (W.O., Mont Park Mental Hospital.)

Mont Park.—Erection of three (3) standard toilet blocks to L.T.C. Buildings, Larundel Mental Hospital. (W.O., Mont Park.)

Mont Park.—Supply and installation of meal service unit, stainless steel equipment, Ward F.14, Plenty Mental Hospital.

Mt. Evelyn.—Erection of brick veneer "A" type Police Station, brick cell and garage, and brick veneer residence.

Mount Evelyn.—Electrical installation, Police Station and residence.

Noble Park.—New front and rear boundary fences, S.S. No. 3675. (S.S., Noble Park.)

Nunawading.—Supply and glazing of all external windows in Security Block, "Winlaton", Children's Welfare Department.

Nunawading.—Sheeting of security fence and additional fencing, "Winlaton", Children's Welfare Department.

Parklands.—Provision of two (2) shelter pavilions, S.S. No. 4738. (S.S., Parklands.)

Port Melbourne.—Supply and delivery of select ex merchantable oregon fitches, Carpenters' Shop, Public Works Department.

Rosebud.—External painting, Police Station. (P.S., Rosebud.)

Seymour.—Erection of new hospital (quantities available), Memorial Hospital. (W.O., Alexandra, Benalla, Wangaratta.)

Shepparton.—Additional toilet accommodation, Police Station. (W.O., Shepparton; P.S., Shepparton.)

South Geelong.—Alterations to kitchen and erection of new bathroom and laundry in caretaker's residence, S.S. No. 2143. (W.O., Geelong.)

South Melbourne.—Erection of No. 1 (one) shelter pavilion, 32 ft. x 16 ft., J. H. Boyd Domestic College.

Toolamba South.—External painting and repairs to school and out-buildings, S.S. No. 2728. (W.O., Shepparton; S.S., Toolamba South.)

Tresco.—Removal of school building from Beauchamp, re-erection plus restoration at Tresco, S.S. No. 3868. (W.O., Swan Hill; S.S., Tresco.)

Wangaratta.—Concrete kerbing and paving, Public Offices. (W.O., Wangaratta.)

Woods Point.—External repairs and painting to residence and out-buildings, Police Station. (W.O., Alexandra; P.S., Woods Point.)

Wendouree.—Supply, delivery, installation and testing of gas-heating installation, S.S. No. 1813. (W.O., Ballarat; S.S., Wendouree.)

Werribee.—Supply and erection of No. 1 steel-framed hayshed, Research Farm.

10th June, 1958.

Beechworth.—Timber furniture—drug cupboards, buffets, study tables, and serving table, Mental Hospital.

Benalla.—Erection of new offices, Public Offices. (W.O., Benalla, Wangaratta.) (Amended specification.)

Burnley.—Erection of new brick veneer "A" type Police Sub-Station.

Carlton.—Electrical installation in new College Buildings, Teachers' Secondary Training College.

Carlton.—Maintenance cleaning, including windows, period 1st July, 1958, to 30th June, 1959, State Film Centre, Kelvin-place.

Cobram.—Repairs and painting to residence and laundry, Police Station. (W.O., Benalla; P.S., Cobram.)

Donald.—Rewiring and additions to electrical installation, Higher Elementary School No. 1465. (W.O., Horsham; H.E.S., Donald.)

Dooen.—New fruit processing and packing shed, Longerenong Agricultural College. (W.O., Horsham; Ballarat; Longerenong Agricultural College.)

Hamilton.—Reblocking, repairs, and painting, Inspector of Schools residence, 18 Thompson-street. (W.O., Hamilton.)

Hamilton.—Fencing of double tennis-courts, High School. (W.O., Hamilton.)

Heatherton.—Cleaning of windows, period 1st July, 1958, to 30th June, 1959, Sanatorium.

Kew.—Installation of 150 h.p. packaged boiler on heavy fuel oil, Children's Cottages, Mental Hospital.

Lake Bolac.—Additional out-office accommodation and water facilities, S.S. No. 854. (W.O., Ballarat; Ararat; S.S., Lake Bolac.)

Larport.—Repairs and painting to school and residence, S.S. No. 3475. (W.O., Camperdown; S.S., Larport.)

Melbourne.—Supply and installation of central heating, south side, Law Courts.

Melbourne.—Radiation heating, hot-water supply, and ventilation systems in laboratory and office building, Fisheries and Game Department, 605 Flinders-street.

Melbourne.—Alterations to cells, City Watch House, Russell-street.

Melbourne.—Maintenance cleaning, Centenary Hall, Fine Arts Building, Carlisle House, period 1st July, 1958, to 30th June, 1959, State Rivers and Water Supply Commission, 100 Exhibition-street.

Melbourne.—Cleaning refuse bins and collection of garbage for period 1st July, 1958, to 30th June, 1959, Public Buildings.

Melbourne.—Maintenance cleaning, period 1st July, 1958, to 30th June, 1959, Maternal and Child Hygiene Branch, Health Department, 538 Swanston-street.

Mont Park.—Supply and installation of stainless steel equipment for meal service unit, Male Admission Ward, Plenty Mental Hospital.

Moorabbin.—Supply, delivery, installation, and testing of extensions of heating to two L.T.C. class-rooms, S.S. No. 4687.

North Fitzroy.—Maintenance cleaning and garden maintenance, period 1st July, 1958, to 30th June, 1959, School Dental Centre, 658 Nicholson-street.

Ormond.—Electrical installation, improved lighting and additional power, S.S. No. 3074.

Port Melbourne.—Supply and delivery to Salmon-street of one (1) trailer type bitumen heater, approximately 150 gallons capacity, with power spray, lance and bar, Public Works Department Depot. (Specifications to be submitted with tender.)

Preston West.—Improvement to light and power installation, S.S. No. 3885.

Redcliffs.—Repairs and renovations, residence, 42 Heath-street, Lands Department. (W.O., Mildura.)

Richmond.—Internal renovations to Junior and Senior School, S.S. No. 2084.

Rochester.—Rewiring and additions to electrical installation in main school and out-buildings, High School. (W.O., Bendigo; H.S., Rochester.)

St. Arnaud.—Erection of residence and garage for Land Officer, Lands Department. (W.O., Maryborough; P.S., St. Arnaud.)

Sale.—Minor repairs and painting, &c., residence, 3 McMillan-street, S.S. No. 545. (W.O., Bairnsdale; S.S., Sale.)

Seymour.—Interior and exterior renovations to High School. (W.O., Alexandra; H.S., Seymour.)

Sunbury.—Repairs and painting, Court House. (P.S., Sunbury.)

Swifts Creek.—Repairs and painting, Police Station. (W.O., Bairnsdale; P.S., Swifts Creek.)

Warrnambool.—Erection of Recreation Hall, Mental Hospital. (W.O., Warrnambool.)

Warrnambool.—Electrical light and power installation, Recreation Centre Building, Mental Hospital. (W.O., Warrnambool.)

Warrnambool.—Electrical installation, Wards M.4 and M.5, Mental Hospital. (W.O., Warrnambool.)

Wodonga West.—Erection of six (6) class-room Primary School, S.S. No. 4814. (W.O., Wangaratta; P.S., Wodonga.)

Wodonga West.—Electrical installation in new six (6) L.T.C. class-rooms, S.S. No. 4814. (W.O., Wangaratta; P.S., Wodonga.)

Wodonga West.—Warm air heating/ventilation system in new six (6) L.T.C. class-rooms, S.S. No. 4814. (W.O., Wangaratta; P.S., Wodonga.)

Yea.—Repairs and renovations to Court House. (W.O., Alexandra.)

17th June, 1958.

Ararat.—Installation of steam line to dairy, Mental Hospital. (W.O., Ararat.)

Beaufort.—Erection of No. 1, 32 ft. x 16 ft. shelter pavilion, Higher Elementary School. (W.O., Ballarat, Ararat; H.E.S., Beaufort.)

Buchan South.—Repairs and painting to residence, S.S. No. 3256. (W.O., Bairnsdale; P.S., Orbest; S.S., Buchan South.)

Caramut.—External and internal painting and repairs, S.S. No. 728. (W.O., Warrnambool; S.S., Caramut.)

Carlton.—Erection of new Secondary Teachers' College (quantities available), Secondary Teachers' College, Practising School.

Chiltern.—Repairs and painting, Court House. (W.O., Wangaratta; P.S., Chiltern.)

Clayton South.—Repairs and internal and external painting to all buildings, S.S., No. 4384. (S.S., Clayton South.)

Drouin West.—New out-office accommodation and soakage pit, S.S. No. 1417. (W.O., Traralgon; S.S., Drouin West.)

Eastmoor.—Erection of three (3) additional class-rooms, S.S. No. 4790. (S.S., Eastmoor.)

Eastmoor.—Electrical installation in three (3) additional L.T.C. class-rooms, &c., S.S. No. 4790. (S.S., Eastmoor.)

Eastmoor.—Warm air heating/ventilation system in additional class-rooms, S.S. No. 4790. (S.S., Eastmoor.)

Elliminyt.—Internal and external painting and repairs to residence, 43 Campbell-street, Colac, S.S. No. 2028. (W.O., Camperdown; P.S., Colac; S.S., Elliminyt.)

Elmhurst.—General repairs and painting to school and provision of septic closets, with woodshed for school and residence, S.S. No. 959. (W.O., Ararat; S.S., Elmhurst.)

Geelong East.—Additional out-office accommodation, S.S. No. 541. (W.O., Geelong; S.S., Geelong East.)

Lake Gillear.—Internal and external painting and repairs, S.S. No. 2292. (W.O., Warrnambool; S.S., Lake Gillear.)

Lockington.—Supply, delivery, installation and testing of extension of existing heating system to two additional L.T.C. class-rooms, Consolidated School. (W.O., Bendigo; Consolidated School, Lockington.)

Mildura.—Laying of external sewer drains, &c., Technical School. (W.O., Mildura.)

Moolap.—Repairs and painting to school and residence, S.S., No. 1911. (W.O., Geelong; S.S., Moolap.)

Newry.—Renewal of post and wire and paling fences, residence, S.S. No. 2074. (W.O., Bairnsdale.)

Newtown.—Repairs and painting of residence, S.S. No. 1887. (W.O., Geelong; S.S., Newtown.)

St. Arnaud.—Additional light and power, High School. (W.O., Maryborough; H.S., St. Arnaud.)

Solway.—Renewal of non-party boundary fences, S.S. No. 4641.

Sunvale.—Erection of No. 2, 32 feet x 16 feet, shelter pavilions, S.S. No. 4818. (S.S., Sunvale.)

Timboon.—Renewal of floors and internal and external renovations, residence, Consolidated School. (W.O., Warrnambool; Consolidated School, Timboon.)

Werribee.—Erection of additional room, Residence No. 7, Research Farm.

Tenders to be addressed to the Honorable the Commissioner of Public Works, and envelope containing tender marked "Tender for

T. K. MALTBY,  
Commissioner of Public Works.

Public Works Department,  
Melbourne, 27th May, 1958.

## PRIVATE ADVERTISEMENTS

### CITY OF FOOTSCRAY.

#### BY-LAW No. 231.

A By-law of the City of Footscray, numbered 231, made under section 197 of the Local Government Acts for prescribing areas within the municipal district as business areas, and prohibiting or regulating within the whole or any part of such business areas the use of any land or the erection (including adaptation for use) or the use of any building or vacant land for the purposes of trades, industries, manufactures, businesses, or public amusements.

IN pursuance of the powers conferred by the Local Government Acts and of every power it thereunder enabling the Mayor, Councillors, and Citizens of the City of Footscray, with the approval of the Governor in Council, order as follows:—

(1) From and after the coming into operation of this By-law professional chambers, office accommodation or banks may be erected on land fronting the portion of Leeds-street between Hopkins and Byron streets.

(2) From and after the coming into operation of this By-law professional chambers, office accommodation or banks, on which no advertisement or sign is displayed indicating the nature of the business carried on therein, other than a plate approved by the Council and affixed to the front of such building, may be erected on land fronting the portion of Byron-street between Nicholson and Leeds streets, subject to the provision that any such buildings shall not be erected within 10 feet of the building line of Byron-street.

Resolution for passing this By-law agreed to by the Council of the City of Footscray on the 3rd day of February, 1958, and confirmed on the 3rd day of March, 1958.

The common seal of the Mayor, Councillors, and Citizens of the City of Footscray was hereunto affixed in our presence by order of the Council—

(SEAL) W. W. HATFIELD, Mayor.  
R. BASSETT, Councillor.  
E. J. SMITH, Town Clerk.

Approved by the Governor in Council, 14th May, 1958.  
—N. G. WISHART, Acting Clerk of the Executive Council.  
1710

## CITY OF HAWTHORN.

## BY-LAW No. 196.

A By-law of the City of Hawthorn made under the Local Government Acts, and numbered 196, for altering By-law No. 130, of the said City, as already altered.

IN pursuance of the powers conferred by the Local Government Acts and of every other power it thereunto enabling, the Mayor, Councillors, and Citizens of the City of Hawthorn, orders as follows:—

By-law No. 130 of the City of Hawthorn as already altered shall be further altered in manner following, that is to say:—

- (i) In Schedule F (Residential Areas) Part 1, Area No. 4 (Auburn-road) the words and figures "southerly along the west side of Burke-road to a point 313 feet south of Harris-avenue" substituted by By-law No. 178 shall be deleted and the following words and figures shall be substituted therefor namely—"southerly along the west side of Burke-road to a point 231 feet south of Harris-avenue; thence westerly along a line bearing south 89 deg. 49 min. west for a distance of 120 feet; thence southerly along a line bearing north 0 deg. 11 min. west for a distance of 40 feet; thence easterly along a line bearing north 89 deg. 49 min. east for a distance of 120 feet to the west side of Burke-road; thence southerly along the west side of Burke-road to a point 313 feet south of the south side of Harris-avenue; thence westerly along a line bearing south 89 deg. 49 min. west for a distance of 120 feet; thence southerly along a line bearing south 0 deg. 11 min. east for a distance of 40 feet; thence easterly along a line bearing north 89 deg. 49 min. east for a distance of 120 feet to the west side of Burke-road; thence southerly along the west side of Burke-road to Gardiners Creek."

- (ii) At the end of Part 2 of the said Schedule F after the portion added by By-law No. 178 there shall be added the following:—

"Commencing at a point on the west side of Burke-road 231 feet south of Harris-avenue; thence westerly along a line bearing south 89 deg. 49 min. west for a distance of 120 feet; thence southerly along a line bearing north 0 deg. 11 min. west for a distance of 40 feet; thence easterly along a line bearing north 89 deg. 49 min. east for a distance of 120 feet to the west side of Burke-road; and thence northerly along the west side of Burke-road to the commencing point."

Resolution for passing this By-law agreed to by the Council of the City of Hawthorn, the 13th day of November, 1957, and confirmed the 18th day of December, 1957.

The common seal of the Mayor, Councillors, and Citizens of the City of Hawthorn has been hereto affixed by order of the Council of the said City, in the presence of—

(SEAL) HAROLD W. GEORGE, Mayor.  
K. C. MILLER, Councillor.  
J. T. GUNDRY, Town Clerk.

Approved by the Governor in Council the 20th day of May, 1958.—N. G. WISHART, Acting Clerk of the Executive Council.  
1767

## CITY OF MELBOURNE.

NOTICE is hereby given that the City Council at its Meeting held on the 5th May, 1958, decided that the road known as Footscray-road, connecting Dynon-road, West Melbourne, with Macaulay-road, Kensington, be named and known by its former name of Kensington-road.

1715

F. H. ROGAN, Town Clerk.

## CITY OF MOORABBIN.

## BY-LAW No. 236.

A By-law of the City of Moorabbin made under section 197 (1) (a) of the Local Government Acts and numbered 236 for the purposes of—

- (a) Requiring the destruction on property or premises of any owner or occupier and the adjacent half width of any street or road on which the property or premises abuts of any weeds declared by this By-law to be noxious weeds; and
- (b) providing that in the event of the failure of any such owner or occupier to comply with the requirements of this By-law the Council of the said City of Moorabbin may cause measures to be taken to destroy such noxious weeds at the expense of such owner or occupier and recover the cost thereof as a civil debt recoverable summarily.

IN pursuance of the powers conferred by the Local Government Acts and of any and every other power it thereunto enabling the Mayor, Councillors, and Citizens of the City of Moorabbin order as follows:—

1. By-law No. 215 of the City of Moorabbin is hereby repealed.

2. In this By-law "Council" means the Council of the City of Moorabbin.

3. The following weeds are hereby declared by the Council to be noxious weeds for the purposes of this By-law:—

Scientific Name.	Common Name.
Rosa rubiginosa, L.	Sweet Briar.
Rubus fruticosus, L.	Blackberry Bramble.
Ulex europaeus, L.	Furze.
Foeniculum vulgare, Mill.	Fennel.
Salpichroa rhomboidea, Miers	Pampas Lily of the Valley.
Lycium ferocissimum, Miers	Box thorn (except existing hedges not exceeding 6 feet in height and 3 feet in width).

4. The Council hereby requires every owner or occupier of property or premises to destroy all noxious weeds growing on such property or premises and the adjacent half width of any street or road on which such property or premises abuts.

5. If any owner or occupier of property or premises, after being served with a notice signed by the Proper Officer of the Council appointed for that purpose requiring him to destroy all noxious weeds growing on such property or premises and the adjacent half width of any street or road on which such property or premises abuts, fails to destroy such noxious weeds within the time stipulated in the notice then—

- (a) he shall be guilty of an offence against this By-law; and
- (b) the Council may cause measures to be taken to destroy such noxious weeds at his expense and recover the cost thereof from him as a civil debt recoverable summarily.

6. Any person guilty of a wilful breach of this By-law shall be liable to a penalty of not less than £5 or more than £20 and to a further penalty of not more than £5 for each day on which such an offence is continued after conviction or order by any Court.

7. This By-law shall apply to and have operation throughout the whole of the municipal district of the City of Moorabbin.

Resolution for passing this By-law agreed to by the Council on the 31st day of March, 1958, and confirmed on the 19th day of May, 1958.

The common seal of the Mayor, Councillors, and Citizens of the City of Moorabbin was hereto affixed this 19th day of May, 1958, in pursuance of a Resolution of the Council and in the presence of—

(SEAL) H. PASCOE, Mayor.  
L. R. COATES, Councillor.  
V. A. SMITH, Town Clerk.  
1705

## CITY OF OAKLEIGH.

## BY-LAW No. 148.

A By-law of the City of Oakleigh, made under the provisions of the Local Government Act 1946, and numbered 148, for the purpose of further amending



By-law No. 35 made by the Shire of Mulgrave prescribing areas within the municipal district of the Shire as residential areas and prohibiting or regulating within the whole or any part of such residential areas the use of any land or the erection (including adaptation for use) or the use of any building or land for the purpose of such classes of trades, industries, manufactures, businesses or public amusement as are specified in the By-law.

IN pursuance of the powers conferred by the *Local Government Act 1946*, the Mayor, Councillors and Citizens of the City of Oakleigh order as follows:—

1. Notwithstanding anything contained in By-law No. 35 made by the Shire of Mulgrave, the area hereinafter defined (being an area within the area severed from the Shire of Mulgrave and annexed to the City of Oakleigh by an Order made by the Governor in Council on the 13th day of December, 1948) shall be excluded from the operation of the provisions of the said By-law No. 35, i.e.—

Commencing at the north-east corner of State-street and Huntingdale-road; thence northerly along the east side of Huntingdale-road for a distance of 110 feet; thence easterly for a distance of 59 ft. 8 in.; thence southerly for a distance of 110 feet; thence westerly for a distance of 59 ft. 8 in. back to the commencing point.

The Resolution for making and passing this By-law was agreed to by the Council at a meeting held on the 2nd day of December, 1957, and confirmed at a meeting held on the 3rd day of February, 1958.

In witness whereof the common seal of the Mayor, Councillors and Citizens of the City of Oakleigh was hereunto affixed this 5th day of February, 1958.

(SEAL) F. B. LINTON, Mayor.  
A. P. DONNELLY, Councillor.  
J. A. PRICE, Town Clerk.

Approved by the Governor in Council, 20th May, 1958.—  
N. G. WISHART, Acting Clerk of the Executive Council.

1766

## CITY OF PRESTON.

## LOAN No. 46.

*Notice of Intention to Borrow.*

NOTICE is hereby given that the Council of the City of Preston proposes to borrow the sum of £40,000 on the credit of the Mayor, Councillors, and Citizens of the said City by an issue of debentures, in accordance with the provisions of the *Local Government Acts*.

In connexion therewith, the following information is stated:—

(a) The amount of the principal moneys which it is proposed to borrow is £40,000.

(b) The maximum rate of interest that may be paid is 5½ per cent. per annum.

(c) The times which the moneys borrowed are to be repayable are on the 1st day of February and the 1st day of August during the years 1959 and 1968 inclusive, commencing on the 1st day of February, 1959, and that the place such moneys shall be repayable is at the Bank of New South Wales, Melbourne, or at the Council's bankers for the time being in Melbourne.

(d) The purposes for which the loan is to be applied are for—

Construction of underground drainage (Stage 2) in the area bounded by Regent-street, Railway and Murray-road	£3,000
Construction of Erval-avenue, from right-of-way to Jackman-street	1,000
Construction of paths and fencing, Edwardes Park	2,600
Re-alignment of the corner of Tyler-street and Oakhill-avenue	2,500
Re-alignment of the north-east corner of Tyler-street and Plenty-road	2,500
Construction of kerb, channel, and drainage in High-street, from Hobbs-crescent northwards	1,500
Construction of traffic islands and widening of the roadway at the corner of Edwardes and Spring streets	1,500
Construction of drain through railway property bounded by Powell-street and Robinson-road	800
Construction of Eileen-street (1st stage) between Tyler-street and Wood-street	10,000

Construction of underground drainage in Merrilands-road, from Asquith-street westwards to drainage Reserve	£3,500
Construction of west flank of the roadway in Plenty-road, between Gower-street and Bell-street	8,000
Construction of flanks in Regent-street	3,100
	£40,000

(e) The manner in which the loan is to be liquidated is by provision out of the municipal fund in each half-year during the currency of the loan of the sum of £2,626 17s. 4d., which includes principal and interest.

The plans and specifications and estimate of the cost of the works and a statement showing the proposed expenditure of the moneys to be borrowed, are open for inspection at the municipal office.

Dated the 26th day of May, 1958.

1702 J. C. DONATH, Town Clerk.

## CITY OF RICHMOND.

## RE-NAMING OF STREETS.

NOTICE is hereby given that the Council of the City of Richmond has altered the following street name:—

*Old Name; New Name.*

Du Feu-street; Wells-street.

1727 CHAS. C. EYRES, Town Clerk.

## BOROUGH OF ECHUCA.

## APPOINTMENT OF POUNDKEEPER.

TAKE notice that the Council of the Borough of Echuca has appointed Basil Clee, of Annesley-street, Echuca, to the position of Poundkeeper, in lieu of William Albert Boal, who has retired.

1726 K. F. MCCARTNEY, Town Clerk.

## BOROUGH OF PORT FAIRY.

## ACQUISITION OF LAND FOR FORESHORE IMPROVEMENT.

NOTICE is hereby given that the Council has prepared a scheme for the acquisition of Crown allotments 1, 2, 3, and 4, section 7, Town of Port Fairy, to make provision for foreshore access, recreation, facilities, conveniences, safety, and parking areas.

The plans and specifications of the scheme are deposited for inspection at the Borough Chambers, Bank-street, Port Fairy, and may be inspected during office hours.

All persons affected by the works proposed under this scheme are required to set forth, in writing, addressed to the Council, all objections which they may have within 40 clear days from the publication of this notice in the *Victoria Government Gazette*.

1729 F. F. BERKERY, Town Clerk.

## BOROUGH OF WANGARATTA.

## LOAN No. 40.

*Notice of Intention to Borrow the Sum of £30,000 for Permanent Works and Undertakings.*

NOTICE is hereby given that the Council of the Borough of Wangaratta proposes to borrow the sum of Thirty thousand pounds on the credit of the municipal revenues of the Mayor, Councillors, and Burgesses of the said Borough, such sum to be raised by the issue of debentures, in accordance with the provisions of the *Local Government Acts*.

1. The maximum rate of interest that may be paid is 5½ per centum per annum.

2. The purpose for which the loan is to be applied is—  
Private street construction .. £22,000  
Works associated with reconstruction of Murphy-street and construction of footpaths .. 8,000  
£30,000

3. The period of the loan shall be twenty years.

4. The moneys borrowed shall be repayable by providing out of the municipal fund 40 half-yearly instalments of £1,245 18s. 11d. each, including principal and interest, on the 1st day of August and the 1st day of February during the currency of the loan. The first instalment shall be payable on the 1st day of February, 1959.

5. Such moneys shall be repayable at the Bank of New South Wales, Melbourne, or at the Council's bankers for the time being in Melbourne.

The plans and specifications and the estimate of cost of the proposed works, and a statement showing the proposed expenditure of the moneys to be borrowed, are open for inspection at the Town Hall, Wangaratta.

Dated this 23rd day of May, 1958.

1708 B. MORAN, Town Clerk.

SHIRE OF ARARAT.

BY-LAW No. 22.

NOTICE is hereby given that By-law No. 22, fixing registration and other fees under the Dog Acts, has been made by the Council of the Shire of Ararat.

A copy of this By-law is open for inspection, free of charge, during office hours at the Shire Office, Ararat.

1720 K. N. BISHOP, Shire Secretary.

SHIRE OF ARARAT.

NOTICE is hereby given that Sergeant Henry Birrell has been appointed Prosecuting Officer of the Shire of Ararat, in place of Sergeant M. N. McGrane.

1721 K. N. BISHOP, Shire Secretary.

SHIRE OF ARARAT.

APPOINTMENT OF A POUNDKEEPER.

NOTICE is hereby given that the Council of the Shire of Ararat has appointed John Leslie McDonald to be Poundkeeper of the Willaura Pound.

1722 K. N. BISHOP, Shire Secretary.

SHIRE OF BUNGAREE.

BY-LAW No. 23.

NOTICE is hereby given that the Council of the Shire of Bungaree has passed By-law No. 23, under the provisions of the Local Government Acts, prohibiting the use on any road of any vehicle having on its wheels any bars, spikes, flanges, or other projections, or any vehicle which moves wholly or partly on crawler or revolving tracks.

Notice is further given that a copy of the By-law is available for inspection during office hours at the Office of the Council, Leigh Creek.

1709 V. C. NIELSEN, Shire Secretary.

Local Government Act 1946, Part XVIII., Division 4.

SHIRE OF DANDENONG.

NOTICE OF INTENTION TO TAKE LAND COMPULSORILY.

NOTICE is hereby given that it is the intention of the Shire of Dandenong, in exercise of the powers conferred on it by the Local Government Act 1946, to take compulsorily for the purpose of a drainage easement land commencing at a point on the eastern boundary of Ross-street, Dandenong, being the north-western corner of lot 5, Block O, shown on lodged plan of subdivision No. 3232, and being part of Crown portion 46, Parish of Dandenong, County of Bourke; thence generally northerly by a line bearing 359 deg. 50 min. a distance of 33 ft. 0 in., to a point on line with the eastern boundary of the said Ross-street; thence generally easterly by a line bearing 89 deg. 50 min. a distance of approximately 2,039 ft. 4 in. to a point on the western bank of the Dandenong Creek shown on lodged plan of subdivision No. 3232; thence generally southerly along the said bank of the Dandenong Creek to its intersection with the northern boundary of lot 5, Block O, on lodged plan of subdivision No. 3232, and being the north-eastern corner of the said lot 5; thence generally westerly along the northern boundary of the said lot 5 by a line bearing 269 deg. 50 min. a distance of 2,048 ft. 0 in. to a point on the eastern boundary of Ross-street, being the point of commencement.

The said land is required and is being taken for the purpose of executing the following work or undertaking by the said Council—the providing of land within its municipal district for the purpose of the creation of a drainage easement.

The Council has caused to be prepared specifications, map and plan showing the nature and extent of such work or undertaking, and more particularly describing the said land, and showing the exact site and admeasurements thereof, and stating that the names of the owners of the said land are Mary Ann Ross, of "The Grange", Dandenong, James Frederick Alexander Ross, and Herbert Sydney Meng Ross, all of Dandenong, and the name of the occupier is Ada Evelyn Victoria Garside, of Cranbourne-road, Lyndhurst.

The said specifications, map and plan have been approved by the Council, and are now deposited for inspection by all persons interested, at the office of the

Shire of Dandenong, situate at Town Hall, Lonsdale-street, Dandenong, and may be inspected there during office hours.

All persons affected by the said proposed work and undertaking are hereby required to set forth in writing, addressed to the said Council, or to the municipal clerk, within 40 clear days from the publication of this notice in the Government Gazette, all objections which they may have to such work or undertaking.

Dated this 28th day of May, 1958.

By order of the Council.

1757 R. BOOTH, Shire Secretary and Municipal Clerk.

SHIRE OF DANDENONG.

LOAN No. 8.

Notice of Intention to Borrow the Sum of £50,000 for Permanent Works and Undertakings.

NOTICE is hereby given that the Council of the Shire of Dandenong proposes to borrow the sum of £50,000 on the credit of the municipal revenues of the President, Councillors, and Ratepayers of the said Shire, such sum to be raised by the issue of debentures, in accordance with the provisions of the Local Government Acts.

(a) The amount of principal moneys which it is proposed to borrow is £50,000.

(b) The maximum rate of interest that may be paid is £5 10s. per centum per annum.

(c) The period of the loan will be fifteen years, and the time or times at which the moneys borrowed are to be repayable are the 1st day of March and the 1st day of September in each year during the currency of the loan commencing on the 1st day of March, 1959. The place of repayment will be The Commercial Bank of Australia Ltd., Melbourne, or at the Council's bankers for the time being in Melbourne.

(d) The purpose for which the loan is to be applied is for permanent works and undertakings, viz.:

Construction works, new market, Cheltenham-road, Dandenong, Item No. 1.—Construction of the pig and calf section, completion of works at sheep yard, and commencement of the construction of the poultry section—£50,000.

(e) The loan is to be liquidated by twenty half-yearly payments of approximately £2,469 4s. 5d. each, including principal and interest, payable out of the Municipal Fund.

Plans and specifications and an estimate of the cost of such works and undertakings, and a statement showing the proposed expenditure of the money to be borrowed, are open for inspection of ratepayers during office hours at the Shire Office, Dandenong.

Dated at Dandenong this 28th day of May, 1958.

1723 R. BOOTH, Shire Secretary.

SHIRE OF FRANKSTON AND HASTINGS.

LOAN No. 54.

Notice of Intention to Borrow the Sum of £10,000 for Permanent Works and Undertakings.

NOTICE is hereby given that the Council of the Shire of Frankston and Hastings proposes to borrow the sum of Ten thousand pounds, on the credit of the municipal revenues of the President, Councillors, and Ratepayers of the said Shire, such sum to be raised by the issue of debentures, in accordance with the provisions of the Local Government Acts.

1. The maximum rate of interest that may be paid is 5½ per cent. per annum.

2. The interest is to be payable in equal half-yearly instalments at the Commercial Bank of Australia Ltd., Melbourne, or at the Council's bankers for the time being in Melbourne. The first payment shall be payable on the 15th day of February, 1959.

3. The moneys borrowed shall be repayable at the said bank at Melbourne, on the 15th day of August, 1968.

4. The purpose for which the loan is to be applied is:

Drainage works	£7,730
Kerbing, channelling, and footpath paving	2,270

£10,000

5. The loan is to be liquidated by the creation of a sinking fund, pursuant to the provisions of section 419 of the Local Government Act.

6. The plans and specifications and the estimate of the cost of the proposed works, and a statement showing the proposed expenditure of the moneys to be borrowed, are open for inspection at the Shire Offices, Davey-street, Frankston.

23rd May, 1958.  
1769 G. C. PENTLAND, Shire Secretary.

SHIRE OF MAFFRA.

DEDICATION TO THE PUBLIC AS A PUBLIC HIGHWAY A STREET CONSTRUCTED TO THE SATISFACTION OF THE COUNCIL.

NOTICE is hereby given, in accordance with section 585 (3) of the *Local Government Act 1946*, that the Council of the Shire of Maffra, having received a request from the Housing Commission of Victoria so to do, hereby declares Knight-street for a distance of 932 feet, south from Munro-street, in the Township of Maffra, the said street having been constructed to the satisfaction of the Council.

The common seal of the President, Councillors, and Ratepayers of the Shire of Maffra was applied hereto, in our presence this 13th day of May, 1958.

(SEAL) VICTOR FAWAZ, President.  
G. A. GRAY, Councillor.  
1725 M. H. McMAHON, Secretary.

SHIRE OF ROSEDALE.

APPOINTMENT OF A POUND.

NOTICE is hereby given that the Council has appointed part of Crown allotment 5, section 3A, Township and Parish of Toongabbie, as a Pound.

1724 W. O. MAGUIRE, Shire Secretary.

SHIRE OF SOUTH GIPPSLAND.

BY-LAW No. 28.

A By-law of the Shire of South Gippsland, made under section 394 of the *Health Act 1956*, and numbered 28, for repealing By-law No. 21, and for prescribing the fees to be charged for the registration of premises, for the renewal and transfer of registration of premises, and for the payment of an additional fee for the late lodgment of applications for renewal of registration of premises.

IN pursuance of the powers conferred by the *Health Act 1956*, and by every other Act or power enabling it in this behalf, the President, Councillors, and Ratepayers of the Shire of South Gippsland order as follows:—

1. That By-law No. 21, made by the Council of the Shire of South Gippsland, on the 13th August, 1936, and confirmed on the 8th day of October, 1936, be and is hereby repealed, provided that such repeal shall not prejudice or affect any right accrued or liability incurred prior to the commencement of this By-law.

2. This By-law shall apply to and have operation throughout the whole of the municipal district of the Shire of South Gippsland.

3. The fees to be charged, received, and taken by the Council of the Shire of South Gippsland for the registration of premises, or the renewal or transfer of registration of premises, or for the payment of an additional fee for the late lodgment of applications for renewal of registration of premises, pursuant to the provisions of the *Health Acts*, shall be as follows:—

	Fees Payable for Registration of Premises or Renewal of Registration.
	£ s. d.
(a) Nature of premises.	
Offensive trade premises (other than those referred to below)	5 0 0
Offensive trade premises (being fat extracting or melting or rendering works which are conducted at premises occupied principally as a butcher's shop, and at which fat is extracted, melted, or rendered only from materials derived from such shop)	1 0 0
Sale-yards	1 0 0
Boarding-houses	1 0 0
Common lodging-houses	1 0 0
Eating houses	1 0 0
Apartment-houses—	
Containing not more than one apartment	0 10 0

Fees Payable for Registration of Premises or Renewal of Registration.

(a) Nature of premises—*continued*.

	£ s. d.
Containing more than one apartment	1 0 0
Camping areas	1 0 0
Food premises—	
(i) where five or less than five persons are employed	0 10 0
(ii) where from six to twenty persons are employed	1 0 0
(iii) where from 21 to 50 persons are employed	2 0 0
(iv) where more than 50 persons are employed	5 0 0
Premises at or in any part of which eggs for sale are received or stored for the purpose of being chilled	1 0 0
Premises in which are conducted hairdressers' shops, beauty parlours, or other like establishments	1 0 0
Chiropodists' establishments	0 5 0
For any transfer of registration	0 2 6

(c) Where application for renewal of registration is not lodged with the Council until after the last day fixed for the lodging thereof—an additional fee of one-half the above registration fees shall be paid.

4. The fees specified herein shall be paid to the Shire Secretary or other authorized officer of the Shire of South Gippsland by any person making application for registration, renewal, or transfer of registration respectively.

Resolution for making and passing this By-law was agreed to by the Council of the Shire of South Gippsland on the 13th day of March, 1958. Confirmed at a meeting of the said Council on the 10th day of April, 1958.

Sealed with the common seal of the President, Councillors, and Ratepayers of the Shire of South Gippsland, this 10th day of April, 1958, in the presence of—

(SEAL) V. W. B. WOOD, President.  
A. E. LINTON, Councillor.  
J. RENNICK, Secretary.

Approved by the Governor in Council, 1st May, 1958.—N. G. WISHART, Acting Clerk of the Executive Council.

Submitted to the Commission of Public Health on the 29th April, 1958.—G. V. STAFFORD, Secretary to the Commission. 1717

SHIRE OF SOUTH GIPPSLAND.

BY-LAW No. 29.

A By-law of the Shire of South Gippsland, made under the *Health Act 1956* and every other power enabling it in that behalf, and numbered 29, for the regulating of the keeping of any animals (including birds) and for the regulating or prohibiting of the keeping of any place which, in the opinion of the Council, may be offensive, injurious to health or dangerous.

IN pursuance of the powers conferred by the *Health Act 1956* and of any and every other power thereunto enabling it in that behalf, the President, Councillors, and Ratepayers of the Shire of South Gippsland do hereby order as follows:—

1. In this By-law, unless inconsistent with the context or subject-matter—

“Council” means the Council of the Shire of South Gippsland.

“Poultry” includes fowls, ducks, geese, turkeys, and all other classes of edible domestic bird.

“Dwelling” includes any premises used as a dwelling-house or any part of such premises used for sleeping, living or cooking, and also includes any out-house, cabin, hut, or other place used for any such purpose.

“Person” includes the owner or occupier or the person in charge of any premises to which this By-law applied.

“Approved materials” means materials approved by the Council or the Engineer to the Shire of South Gippsland.

"Battery cage" includes a type of wire and metal mesh poultry cage divided into compartments, whether standing on wheels or legs or not, and comprising one or more tiers and whether mobile or not capable of being moved or carried from one position to another.

"Property" means any tenement or land in separate occupation.

"Fowl-house" means an enclosed structure (including an attached fowl run or fowl pen) used for the purpose of keeping poultry.

2. No person shall keep or cause or permit to be kept any live poultry on any property except in a fowl-house or in a battery cage.

3. No person shall keep or cause or permit to be kept in any fowl-house a number of poultry greater than the number produced by dividing the area in square feet of such fowl-house by five.

4. No person shall keep or cause or permit to be kept any poultry in a battery cage unless each compartment of such battery cage has a minimum size of 9 inches in width, 28 inches in depth, and 18 inches in height, and unless only one head of poultry is kept in each compartment.

5. Not more than twenty head of fowls or five head of other classes of poultry shall be kept on any property whether in fowl-houses or battery cages without the written permission of the Council first had and obtained, and such permission shall only be granted if the Council has satisfied itself that the accommodation provided for the housing and yarding of such poultry is adequate and is not likely to be offensive or injurious to health.

6. Every fowl-house on any property shall be—

- Of a height not exceeding 8 feet.
- Distant at least 75 feet from the boundary of the street or road towards which the principal building on such property faces.
- Distant at least 10 feet from any other street or road of a greater width than 25 feet.
- Distant at least 5 feet from any other street or road of a lesser width than 25 feet.
- Distant at least 5 feet from the boundary of any adjoining allotment of land.
- Distant at least 40 feet from any dwelling, whether on the same or adjoining land.

7. Every fowl-house or similar structure in which poultry is kept shall be roofed with approved material and paved with approved impervious material of not less than 2 inches thick, and the surface level of the floor shall be at least 3 inches above the level of the surrounding ground, and shall be graded outwards so that any water flowing thereupon shall flow into a properly-constructed and graded outfall drain.

8. Every fowl-house or battery cage if immobile shall be rendered rat-proof by placing galvanized iron, jointed brick work, concrete, or other approved material around the foundations to a depth of at least 18 inches below ground level, and all walls shall be constructed of approved rat-proof material. Provided however that the provisions of this clause may be dispensed with by the Council if it is satisfied that any fowl-house is in fact rat-proof although not otherwise complying with this clause.

9. The occupier of any property on which any poultry are kept or housed shall cause the fowl-house mobile battery cage or immobile battery cage and any attached enclosed fowl run to be thoroughly cleansed from time to time as often as may be necessary and shall keep the same in a clean, wholesome and sanitary condition at all times.

10. No person shall keep or store or cause or permit to be kept or stored on any property where poultry are kept any food for consumption by poultry unless such food is kept or stored in rat-proof receptacles.

11. No occupier of any property on which poultry are kept shall leave or cause or permit to be left or to remain thereon any waste food or other matter in such a place or manner or for such a time that the same may be likely to become offensive or injurious to health or likely to attract or harbour rodents or other vermin.

12. This By-law shall apply and have operation throughout the areas defined in Schedule "A" hereto, except to premises registered as poultry-killing premises and poultry sale-yards, when so exempted in writing by the Council.

13. Any person guilty of any contravention of the provisions of this By-law shall be liable, on conviction, to a penalty not exceeding Twenty pounds, and in the case of an offence continuing after such conviction, to a further daily penalty of not more than Five pounds, but so that the total of such penalties shall not exceed One hundred pounds.

## SCHEDULE "A".

1. *Foster*.—The whole of the gazetted Township of Foster.

2. *Toora*.—All of lodged plan No. 2603 bounded by South Gippsland Highway, Harriett-street, railway line, and Mill-street.

3. *Welshpool*.—Commencing at the junction of railway line and Midland Highway; thence south-westerly along railway line to Shady Creek; thence northerly along Shady Creek to Slade-street; thence easterly along Slade-street to Saunders-street; thence southerly along Saunders-street continuing across South Gippsland Highway and railway station reserve; thence south-westerly along railway line to point of commencement.

4. *Fish Creek*.—The whole of the Township of Fish Creek as shown on lodged plan 4377, and also lot 1 of lodged plan 4473.

Resolution for making and passing this By-law was agreed to by the Council of the Shire of South Gippsland on the 13th day of March, 1958. Confirmed at a meeting of the said Council on the 10th day of April, 1958.

Sealed with the common seal of the President, Councillors, and Ratepayers of the Shire of South Gippsland this 10th day of April, 1958, in the presence of—

V. W. B. WOOD, President.  
A. E. LINTON, Councillor.  
J. RENNICK, Secretary.

(SEAL)

Submitted to the Commission of Public Health on the 29th day of April, 1958.—G. V. STAFFORD, Secretary to the Commission.

Approved by the Governor in Council, 1st May, 1958.—N. G. WISHART, Acting Clerk of the Executive Council.

1718

## SHIRE OF TULLAROOP.

## BY-LAW No. 17.

A By-law of the Shire of Tullaroop made under the Local Government Acts and the Uniform Building Regulations of Victoria, and numbered 17, to amend By-law No. 15 for determining, applying, dispensing with or regulating such matters or things as are left to be determined, applied, dispensed with, or regulated by the Council of the said Shire of Tullaroop under the Uniform Building Regulations, Victoria, made under Act No. 4796 (1940).

IN pursuance of the powers conferred by the Local Government Acts and the Uniform Building Regulations, Victoria, and of any and every other power it thereunto enabling, the President, Councillors, and Ratepayers of the Shire of Tullaroop order as follows:—

1. Clause 2 be amended by deleting the words "Column 5 of Table 803" and substituting the words "Column 3 of Table 803".

2. Clause 3 be amended by deleting the words "Column 5 of Table 803" and substituting the words "Column 3 of Table 803".

Resolution for the passing of this By-law was agreed to by the Council the 8th day of October, 1957, and confirmed the 12th day of November, 1957.

J. T. MULLINS, President.

(SEAL) C. L. BUCKNALL, Councillor.

J. B. OGLE, Secretary.

Approved by the Governor in Council, 1st April, 1958.—A. MAHLSTEDT, Clerk of the Executive Council. 1706

## Local Government Act 1946.

## SHIRE OF WARRAGUL.

## DECLARATION OF PRIVATE STREET AS PUBLIC HIGHWAY.

THE Council of the Shire of Warragul, having considered the application of the Housing Commission of Victoria, owners of property in Trumpy-street, being the owners of premises fronting on such street as in rateable value are a greater part of all the premises so fronting, which street is not less than 15 feet in width and is constructed to the satisfaction of the Council of the said Shire of Warragul, do hereby declare the said Trumpy-street, hereinafter described to be a public highway within the meaning of the Local Government Act 1946, viz.:—

All that piece of land being part of C.A.8, section A, Parish of Drouin East, County of Buln-Buln, known as Trumpy-street, Warragul: Starting at the north-west corner of the intersection of Kingston and Burton streets, C.A.8, section A, Parish of Drouin East, County of Buln Buln; thence northerly by a line bearing 9 deg. 23 min. for a distance of 270 feet to the point of commencement.

Thence easterly on a line bearing 54 deg. 23 min. for a distance of 28 ft. 3½ in.; thence easterly on a line bearing 99 deg. 23 min. for a distance of 352 ft. 5½ in.; thence northerly on a line bearing 8 deg. 54 min. for a distance of 50 feet; thence westerly on a line bearing 279 deg. 23 min. for a distance of 352 feet; thence northerly on a line bearing 324 deg. 23 min. for a distance of 28 ft. 3½ in.; thence southerly on a line bearing 189 deg. 23 min. for a distance of 90 feet to the point of commencement.

The common seal of the said Shire of Warragul was hereunto affixed, in pursuance of an order of the Council made on the 13th day of May, 1958, in the presence of—

(SEAL) J. H. E. LOVELAND, President.  
A. R. MCKAY, Councillor.  
L. A. HEMLEY, Shire Secretary.

1765

*Local Government Act 1946.*

SHIRE OF WARRAGUL.

DECLARATION OF PRIVATE STREET AS PUBLIC HIGHWAY.

THE Council of the Shire of Warragul, having considered the application of the Housing Commission of Victoria, owners of property in Pioneer-street being the owners of premises fronting on such street as in rateable value are a greater part of all the premises so fronting, which street is not less than 15 feet in width and is constructed to the satisfaction of the Council of the said Shire of Warragul, do hereby declare the said Pioneer-street hereinafter described to be a public highway within the meaning of the *Local Government Act 1946*, viz:—

All that piece of land, being parts of Crown allotments 2, 3, 4, 5, and 7, section 10, Town of Warragul, Parish of Drouin East, County of Buln Buln, known as Pioneer-street, Warragul: Commencing on the west side of Latrobe-street at a point a distance of 894 ft. 6 in. southerly from the line of the southern boundary of Sutton-street measured on a line bearing 189 deg. 25 min.; thence for a distance of 31 ft. 5 in. in a circular arc of radius 20 feet, the chord of which arc bears 54 deg. 25 min.; thence westerly on a line bearing 99 deg. 25 min. for a distance of 459 ft. 2 in.; thence for a distance of 40 ft. 1½ in. in a circular arc of radius 20 feet, the chord of which arc bears 156 deg. 55 min.; thence south-westerly on a line bearing 34 deg. 25 min. for 99 ft. 3½ in.; thence a distance of 22 ft. 8 in. in a circular arc of radius 20 feet, the chord of which arc bears 66 deg. 55 min.; thence easterly on a line bearing 99 deg. 25 min. for a distance of 501 ft. 1½ in.; thence for a distance of 31 ft. 5 in. in a circular arc of radius 20 feet, the chord of which bears 144 deg. 25 min.; thence northerly on a line bearing 189 deg. 25 min. for a distance of 90 feet to the point of commencement.

The common seal of the said Shire of Warragul was hereunto affixed, in pursuance of an order of the Council made on the 13th day of May, 1958, in the presence of—

(SEAL) J. H. E. LOVELAND, President.  
A. R. MCKAY, Councillor.  
L. A. HEMLEY, Shire Secretary.

1761

*Local Government Act 1946.*

SHIRE OF WARRAGUL.

DECLARATION OF PRIVATE STREET AS PUBLIC HIGHWAY.

THE Council of the Shire of Warragul, having considered the application of the Housing Commission of Victoria, owners of property in Rush-street being the owners of premises fronting on such street as in rateable value are a greater part of all the premises so fronting, which street is not less than 15 feet in width and is constructed to the satisfaction of the Council of the said Shire of Warragul, do hereby declare the said Rush-street hereinafter described to be a public highway within the meaning of the *Local Government Act 1946*, viz:—

All that piece of land, being parts of Crown allotments 2, 3, 4, 5, and 7, section 10, Town of Warragul, Parish of Drouin East, County of Buln Buln, known as Rush-street, Warragul: Commencing on the west side of Latrobe-street at a point a distance of 1,207 feet southerly from the line of the southern boundary of Sutton-street, such measurement being made on a bearing of 189 deg. 25 min.; thence a distance of 31 ft. 5 in. in a circular arc of radius 20 feet, the chord of which arc bears 54 deg. 25 min.; thence westerly on a line bearing 99 deg. 25 min. for a distance of 520 feet; thence for a distance of 31 ft. 5 in. in a circular arc of radius 20 feet, the chord of which arc bears 144 deg. 25 min.; thence southerly on a line bearing 9 deg. 25 min. for a distance

of 90 feet; thence for a distance of 31 ft. 5 in. in a circular arc of radius 20 feet, the chord of which arc bears 54 deg. 25 min.; thence easterly on a line bearing 99 deg. 25 min. for a distance of 540 feet; thence northerly on a line bearing 9 deg. 25 min. for a distance of 70 feet to the point of commencement.

The common seal of the said Shire of Warragul was hereunto affixed, in pursuance of an order of the Council made on the 13th day of May, 1958, in the presence of—

(SEAL) J. H. E. LOVELAND, President.  
A. R. MCKAY, Councillor.  
L. A. HEMLEY, Shire Secretary.

1762

*Local Government Act 1946.*

SHIRE OF WARRAGUL.

DECLARATION OF PRIVATE STREET AS PUBLIC HIGHWAY.

THE Council of the Shire of Warragul, having considered the application of the Housing Commission of Victoria, owners of property in Kingston-street, being the owners of premises fronting on such street as in rateable value are a greater part of all the premises so fronting, which street is not less than 15 feet in width and is constructed to the satisfaction of the Council of the said Shire of Warragul, do hereby declare the said Kingston-street hereinafter described to be a public highway within the meaning of the *Local Government Act 1946*, viz:—

All that piece of land being part of C.A.8, section A, Parish of Drouin East, County of Buln Buln, known as Kingston-street, Warragul: Starting at the south-west corner of C.A.9, section A, Parish of Drouin East, County of Buln Buln, by a line bearing 99 deg. 23 min. for a distance of 1,405 ft. 1½ in.; thence northerly on a line bearing 9 deg. 23 min. for a distance of 236 ft. 11½ in.; thence easterly on a line bearing 99 deg. 23 min. for a distance of 23 feet; thence northerly on a line bearing 9 deg. 23 min. for a distance of 50 ft. 2 in.; thence westerly on a line bearing 279 deg. 23 min. for a distance of 22 ft. 1½ in.; thence northerly on a line bearing 351 deg. 25 min. for a distance of 134 ft. 1½ in.; thence northerly on a line bearing 9 deg. 23 min. for a distance of 155 feet to the point of commencement.

Thence easterly on a line bearing 54 deg. 23 min. for a distance of 28 ft. 3½ in.; thence easterly on a line bearing 99 deg. 23 min. for a distance of 355 ft. 5½ in.; thence northerly on a line bearing 8 deg. 54 min. for a distance of 50 feet; thence westerly on a line bearing 279 deg. 23 min. for a distance of 355 ft. 0½ in.; thence northerly on a line bearing 324 deg. 23 min. for a distance of 28 ft. 3½ in.; thence southerly on a line bearing 189 deg. 23 min. for a distance of 90 feet to the point of commencement.

The common seal of the said Shire of Warragul was hereunto affixed, in pursuance of an order of the Council made on the 13th day of May, 1958, in the presence of—

(SEAL) J. H. E. LOVELAND, President.  
A. R. MCKAY, Councillor.  
L. A. HEMLEY, Shire Secretary.

1763

*Local Government Act 1946.*

SHIRE OF WARRAGUL.

DECLARATION OF PRIVATE STREET AS PUBLIC HIGHWAY.

THE Council of the Shire of Warragul, having considered the application of the Housing Commission of Victoria, owners of property in Burton-street, being the owners of premises fronting on such street as in rateable value are a greater part of all the premises so fronting, which street is not less than 15 feet in width and is constructed to the satisfaction of the Council of the said Shire of Warragul, do hereby declare the said Burton-street, hereinafter described to be a public highway within the meaning of the *Local Government Act 1946*, viz:—

All that piece of land, being parts of Crown allotments 8 and 10A, section A, Parish of Drouin East, County of Buln Buln, known as Burton-street, Warragul: Starting at the south-west corner of C.A.9, section A, Parish of Drouin East, County of Buln Buln; thence easterly by a line bearing 99 deg. 23 min. for a distance of 1,339 ft. 1½ in. to the point of commencement.

Thence northerly on a line bearing 9 deg. 23 min. for a distance of 279 ft. 6½ in.; thence northerly on a line bearing 351 ft. 2 in.; thence northerly on a line bearing 9 deg. 23 min. for a distance of 545 ft. 5½ in.; thence easterly on a line bearing 99 deg. 23 min. for a distance of 66 feet; thence southerly on a line bearing 189 deg. 23 min. for a distance of 535 feet; thence southerly on

a line bearing 171 deg. 25 min. for a distance of 114 ft. 1½ in.; thence southerly on a line bearing 149 deg. 1½ min. for a distance of 24 ft. 11½ in.; thence easterly on a line bearing 99 deg. 23 min. for a distance of 12 ft. 1½ in.; thence southerly on a line bearing 189 deg. 23 min. for a distance of 50 ft. 2 in.; thence westerly on a line bearing 279 deg. 23 min. for a distance of 3 feet; thence southerly on a line bearing 234 deg. 23 min. for a distance of 28 ft. 3½ in.; thence southerly on a line bearing 189 deg. 23 min. for a distance of 196 ft. 11½ in.; thence southerly on a line bearing 144 deg. 23 min. for a distance of 28 ft. 3½ in.; thence westerly to the point of commencement on a line bearing 279 deg. 23 min. for a distance of 86 feet.

The common seal of the said Shire of Warragul was hereunto affixed, in pursuance of an order of the Council made on the 13th day of May, 1958, in the presence of—

(SEAL) J. H. E. LOVELAND, President.  
A. R. MCKAY, Councillor.  
L. A. HEMLEY, Shire Secretary.

1764

*Local Government Act 1946.*

SHIRE OF WARRAGUL.

DECLARATION OF PRIVATE STREET AS PUBLIC HIGHWAY.

THE Council of the Shire of Warragul, having considered the application of the Housing Commission of Victoria, owners of property in Logan-street being the owners of premises fronting on such street as in rateable value are a greater part of all the premises so fronting, which street is not less than 15 feet in width and is constructed to the satisfaction of the Council of the said Shire of Warragul, do hereby declare the said Logan-street hereinafter described to be a public highway within the meaning of the *Local Government Act 1946*, viz.:—

All that piece of land, being parts of Crown allotments 2, 3, 4, 5, and 7, section 10, Town of Warragul, Parish of Drouin East, County of Buln Buln, known as Logan-street, Warragul: Commencing on the west side of Latrobe-street at a point a distance of 1,539 ft. 9 in. southerly from the line of the southern boundary of Sutton-street, such measurement being made on a bearing of 9 deg. 25 min.; thence westerly on a line bearing 99 deg. 25 min. for a distance of 540 feet; thence 31 ft. 5 in. in a circular arc of radius 20 feet, the chord of which arc bears 144 deg. 25 min.; thence southerly on a line bearing 9 deg. 25 min. for a distance of 70 feet; thence a distance of 20 feet in a circular arc of radius 347 ft. 6 in., the chord of which arc bears 7 deg. 46 min.; thence a distance of 31 ft. 11½ in. in a circular arc of radius 20 feet, the chord of which arc bears 53 deg. 35 min.; thence easterly on a line bearing 99 deg. 25 min. a distance of 540 feet; thence northerly on a line bearing 9 deg. 25 min. a distance of 50 feet to the point of commencement.

The common seal of the said Shire of Warragul was hereunto affixed, in pursuance of an order of the Council made on the 13th day of May, 1958, in the presence of—

(SEAL) J. H. E. LOVELAND, President.  
A. R. MCKAY, Councillor.  
L. A. HEMLEY, Shire Secretary.

1758

*Local Government Act 1946.*

SHIRE OF WARRAGUL.

DECLARATION OF PRIVATE STREET AS PUBLIC HIGHWAY.

THE Council of the Shire of Warragul, having considered the application of the Housing Commission of Victoria, owners of property in Scenic-road west being the owners of premises fronting on such street as in rateable value are a greater part of all the premises so fronting, which street is not less than 15 feet in width and is constructed to the satisfaction of the Council of the said Shire of Warragul, do hereby declare the said Scenic-road west hereinafter described to be a public highway within the meaning of the *Local Government Act 1946*, viz.:—

All that piece of land, being parts of Crown allotments 2, 3, 4, 5, and 7, section 10, Town of Warragul, Parish of Drouin East, County of Buln Buln, known as Scenic-road west, Warragul: Commencing on the west side of Latrobe-street at a point 582 feet in a southerly direction from its intersection with the line of the southern boundary with Sutton-street; thence for a distance of 31 ft. 5 in. in a circular arc of radius 20 feet, the chord of which arc bears 54 deg. 25 min.; thence 246 ft. 1 in. westerly by a line bearing 99 deg. 25 min.; thence for a distance of 274 ft. 1½ in. in a circular arc of radius 241 ft. 7½ in., the chord of which arc bears 66 deg. 55

min.; thence south-westerly on a line bearing 34 deg. 25 min. for a distance of 280 ft. 1½ in.; thence a distance of 30 ft. 6½ in. in a circular arc of radius 70 feet, the chord of which arc bears 21 deg. 55 min.; thence southerly by a line bearing 9 deg. 25 min. for a distance of 564 ft. 10 in.; thence for a distance of 624 ft. 4½ in. in a circular arc of radius 397 ft. 6 in., the chord of which arc bears 144 deg. 25 min.; thence easterly on a line bearing 99 deg. 25 min. for a distance of 192 ft. 6 in.; thence for a distance of 31 ft. 5 in. in a circular arc of radius 20 feet, the chord of which bears 144 deg. 25 min.; thence northerly on a line bearing 9 deg. 25 min. for a distance of 90 feet; thence for 31 ft. 5 in. in a circular arc of radius 20 feet, the chord of which bears 54 deg. 25 min.; thence westerly on a line bearing 99 deg. 25 min. for 192 ft. 6 in.; thence for 545 ft. 10 in. in a circular arc of radius 347 ft. 6 in., the chord of which arc bears 144 deg. 25 min.; thence northerly on a line bearing 9 deg. 25 min. for a distance of 564 ft. 10 in.; thence for 8 ft. 8½ in. in a circular arc of radius 20 feet, the chord of which bears 21 deg. 55 min.; thence north-easterly on a line which bears 34 deg. 25 min. for a distance of 280 ft. 1½ in.; thence for a distance of 217 ft. 4½ in. in a circular arc of radius 191 ft. 7½ in., the chord of which bears 66 deg. 55 min.; thence easterly on a line bearing 99 deg. 25 min. for 246 ft. 1 in.; thence for a distance of 31 ft. 5 in. in a circular arc, the chord of which bears 144 deg. 25 min.; thence northerly on a line bearing 189 deg. 25 min. for a distance of 90 feet to the point of commencement.

The common seal of the said Shire of Warragul was hereunto affixed, in pursuance of an order of the Council made on the 13th day of May, 1958, in the presence of—

(SEAL) J. H. E. LOVELAND, President.  
A. R. MCKAY, Councillor.  
L. A. HEMLEY, Shire Secretary.

1759

*Local Government Act 1946.*

SHIRE OF WARRAGUL.

DECLARATION OF PRIVATE STREET AS PUBLIC HIGHWAY.

THE Council of the Shire of Warragul, having considered the application of the Housing Commission of Victoria, owners of property in Davey-street being the owners of premises fronting on such street as in rateable value are a greater part of all the premises so fronting, which street is not less than 15 feet in width and is constructed to the satisfaction of the Council of the said Shire of Warragul, do hereby declare the said Davey-street hereinafter described to be a public highway within the meaning of the *Local Government Act 1946*, viz.:—

All that piece of land, being parts of Crown allotments 3 and 4, section 11, Town of Warragul, Parish of Drouin East, County of Buln Buln, known as Davey-street: Commencing at a point on the western boundary of Bowen-street, 294 feet southerly measured along said boundary from the southern side of Sutton-street; thence a distance of 31 ft. 5 in. in a circular arc of radius 20 feet, the chord of which arc bears 54 deg. 25 min.; thence westerly a distance of 26 ft. 6½ in. on a line bearing 99 deg. 29 min.; thence a distance of 71 ft. 4 in., in a circular arc of radius 70 feet, the chord of which arc bears 70 deg. 17½ min.; thence south-westerly on a line bearing 41 deg. 06½ min. for a distance of 319 ft. 10 in.; thence for a distance of 164 ft. 8 in. in a circular arc of radius 86 ft. 11½ in., the chord of which arc bears 275 deg. 51 min.; thence a distance of 47 ft. 6 in. in a circular arc of radius 70 feet, the chord of which bears 170 deg.; thence southerly on a line bearing 9 deg. 25 min. a distance of 37 ft. 11½ in.; thence a distance of 83 ft. 0½ in. in a circular arc of radius 52 ft. 3½ in., the chord of which arc bears 54 deg. 25 min.; thence a distance of 139 ft. 4½ in. in a circular arc of radius 136 ft. 11½ in. the chord of which arc bears 70 deg. 15½ min.; thence north-west easterly a distance of 319 ft. 10 in. on a line bearing 41 deg. 06½ min.; thence 20 ft. 4½ in. in a circular arc of radius 20 feet, the chord of which arc bears 70 deg. 17½ min.; thence easterly on a line bearing 99 deg. 29 min. for a distance of 26 ft. 6½ in.; thence for a distance of 31 ft. 5 in. in a circular arc of radius 20 feet, the chord of which arc bears 144 deg. 29 min.; thence northerly on a line bearing 9 deg. 29 min. for a distance of 90 feet to the point of commencement.

The common seal of the said Shire of Warragul was hereunto affixed, in pursuance of an order of the Council made on the 13th day of May, 1958, in the presence of—

(SEAL) J. H. E. LOVELAND, President.  
A. R. MCKAY, Councillor.  
L. A. HEMLEY, Shire Secretary.

1760

## SHIRE OF WERRIBEE.

LOAN No. 41.

*Notice of Intention to Borrow the Sum of £15,000 for Permanent Works and Undertakings.*

**NOTICE** is hereby given that the Council of the Shire of Werribee proposes to borrow the sum of Fifteen thousand pounds on the credit of the municipal revenues of the President, Councillors, and Ratepayers of the said Shire, such sum to be raised by the issue of debentures, in accordance with the provisions of the Local Government Acts.

1. The maximum rate of interest that may be paid is 5½ per cent. per annum.

2. The purposes for which the loan is to be applied are—

- (a) reconstruction of roads; and  
(b) construction of footpaths and channels.

3. The period of the loan shall be ten years.

4. The moneys borrowed shall be repayable by providing out of the municipal fund twenty half-yearly instalments of approximately £935 1s. 6d. each, including principal and interest, on the 1st day of February and the 1st day of August during the currency of the loan. The first instalment shall be payable on the 1st day of February, 1959.

5. Such moneys shall be repayable at The National Bank of Australasia Ltd., Melbourne, or at the Council's bankers for the time being in Melbourne.

The plans and specifications and the estimate of the cost of the proposed works, and a statement showing the proposed expenditure of the moneys to be borrowed, are open for inspection at the Shire Office, Werribee.

Dated the 26th May, 1958.

1707

N. G. MINNS, Shire Secretary.

## GEELONG WATERWORKS AND SEWERAGE TRUST.

GENERAL NOTICE.

**THE** above-mentioned Trust, having made provision for carrying off from each and every property which or any part of which is within the sewerage area hereinafter described, doth hereby declare that on and after the 1st day of June, 1958, each and every property which or any part of which is within the said sewerage area shall be deemed and taken to be seweraged property within the meaning of the *Geelong Waterworks and Sewerage Act 1928*.

The sewerage area hereinafter referred to is:—  
SEWERAGE AREA No. 206.

*Shire of South Barwon, Parish of Barrabool, County of Grant.*

Commencing at a point being the north-east corner of the intersection of Carr-street and Colac-road, Shire of South Barwon, Parish of Barrabool, County of Grant; thence by a line bearing north-easterly a distance of about 195 feet; thence easterly a distance of about 637 feet along the said northern boundary of lot Nos. 1, 25, 24, 23, 22, 20, 19, 18, and 21 to the western boundary of Mernda-parade; thence continuing easterly across Mernda-parade and along the northern boundary of lot No. 20, a distance of about 130 feet; thence southerly along the eastern boundary of said lot No. 20, a distance about 50 feet; thence westerly along the southern boundary of said lot No. 20 and continuing across Mernda-parade to the western boundary of Mernda-parade; thence southerly to the north-west corner of the intersections of Mernda-parade and Carr-street; thence westerly along the northern boundary of Carr-street to the point of commencement.

By order of the Geelong Waterworks and Sewerage Trust.

1768

(SEAL)

J. W. CARR, Chairman.

B. C. HENSHAW, Secretary.

## RIDDELL'S CREEK WATERWORKS TRUST.

**NOTICE** to the owners of tenements in Wellington's-road, Gap-road, and Gap-road Extension, and the private streets, lanes, courts, and alleys opening thereto.

The main pipe in the said street being laid down, the owners of all tenements situated as above, are hereby required on or before the 8th day of June next, to cause a proper pipe and stopcocks to be laid so as to supply water within such tenements from the main pipe.

1716

A. WATKIN WYNNE, Chairman,  
Riddell's Creek Waterworks Trust.

## TOORA WATERWORKS TRUST.

WELSHPOOL URBAN DISTRICT.

**NOTICE** to owners of tenements in South Gippsland Highway, Midland Highway, Slade-street, Railway-avenue, and private streets, lanes, courts, and alleys opening thereto.

The main pipes in the said streets being laid down, the owners of all tenements situated as above, are hereby required on or before the 30th day of June next, to cause a proper pipe and stop cock to be laid so as to supply water within such tenements from such main pipes.

WALTER IRELAND, Chairman.

1711

Toora Waterworks Trust.

## TRARALGON SEWERAGE AUTHORITY.

GENERAL NOTICE.

**THE** above-mentioned Sewerage Authority, having made provision for the carrying off of sewage from each and every property which, or any part of which, is within the Sewerage Area hereinafter described, doth hereby declare that on and after the 1st day of May, 1958, each and every property which, or any part of which, is within the said Sewerage Area shall be deemed to be a seweraged property within the meaning of the Sewerage Districts Acts.

The boundaries of the Sewerage Area hereinafter referred to are as follows:—

*Sewerage Area No. 6.*

Commencing at the south-eastern angle of Sewerage Area No. 3, being the intersection of the western bank of the Traralgon Creek and a line being a continuation of the northern building line of Hotham-street, Township of Traralgon; thence westerly along the southern boundary of Sewerage Area No. 3 to a point being a continuation of the western building line of Breed-street; thence southerly across a Railway Reserve and southerly to a point being the intersection of the southern building line of Banks-street and the western building line of Hickox-street; thence southerly along the western building line of Hickox-street for a distance of 550 feet; thence westerly for a distance of approximately 125 feet; thence southerly by a line parallel to the western building line of Hickox-street to the south-western angle of lot 2 on Plan of Subdivision 19076; thence easterly to the western building line of Hickox-street; thence southerly along the western building line of Hickox-street to the south-eastern angle of lot 11 on Plan of Subdivision 19077; thence easterly across Hickox-street and by a line being a continuation of the northern building line of Janette-street, to the intersection of the northern building line of Janette-street and the eastern building line of Dunbar-road; thence southerly along the eastern building line of Dunbar-road to the south-western angle of lot 4 on Plan of Subdivision 17303; thence easterly for a distance of 526 feet; thence northerly for a distance of approximately 294 feet to a point on the northern building line of Janette-street; thence westerly along the northern building line of Janette-street to a point 328 feet east of the eastern building line of Dunbar-road; thence northerly by a line parallel to the eastern building line of Dunbar-road for a distance of approximately 325 feet; thence easterly to the eastern building line of Collins-street, being a point midway on the western boundary of lot 1 on Plan of Subdivision 19578; thence easterly across the said lot 1 on Plan of Subdivision 19578 and easterly along the southern boundary of lot 3 on Plan of Subdivision 19578 to the western building line of Curran-street; thence northerly along the western building line of Curran-street to the north-eastern angle of lot 7 on Plan of Subdivision 16892; thence easterly across Curran-street along the southern building line of Amy-street to the intersection of the southern building line of Amy-street and the western building line of Morrison-street; thence northerly along the western building line of Morrison-street to the intersection of the western building line of Morrison-street and the southern building line of Shakespeare-street; thence westerly along Shakespeare-street for a distance of 60 feet; thence northerly across Shakespeare-street to a point approximately 140 feet north of the northern building line of Shakespeare-street; thence westerly for a distance of approximately 56 feet; thence northerly for a distance of approximately 97 feet to a point on the southern building line of Meredith-street; thence easterly for a distance of approximately 190 feet; thence northerly by a line parallel to the eastern building line of Coates-street for a distance of approximately 255 feet; thence easterly for a distance of approximately 60 feet, north-easterly for a distance of 100 feet, easterly for a distance of approximately 127 feet and northerly for a distance of approximately 165 feet to a point on the southern building line of Queens-parade; thence north-easterly along the southern building line of Queens-parade



to a point on the western bank of the Traralgon Creek; thence northerly and easterly along the western bank of the Traralgon Creek to the point of commencement.

By order of the said Sewerage Authority.

(SEAL) R. A. MCPHEE, Chairman.  
1714 J. MASKREY, Commissioner.  
I. H. PATON, Secretary.

Water Acts.

PROPOSED URBAN DISTRICT.

**N**OTICE is hereby given that the Wodonga Waterworks Trust has made application to the Honorable the Minister of Water Supply for the proclamation of an Urban District at Wodonga, and the construction, maintenance, and continuance of Water Supply Works within that district under the provisions of the Water Acts.

A general plan and description of the proposed works have been submitted with the application, and copies of same may be seen at Trust Office at Wodonga.

Dated at Wodonga the 23rd day of May, 1958.

1704 H. MCK. SILKE, Secretary.

NOTICE OF INTENTION TO APPLY FOR A LICENCE TO DIVERT WATER AND CUT RACE (RE-ISSUE) FROM THE KANGAROO LAKE, AT MYSTIC PARK.

**I** HEREBY give notice that I intend to apply for a licence empowering me to divert water for a term of fifteen years to the extent of 9½ acre-feet per annum at a maximum rate of 2 acre-feet per day of 24 hours for the irrigation of 4½ acres of orchard, being part of allotment 29, section 6, Parish of Boga, and to occupy certain Crown lands for works of diversion, and to cut a race thereon.

Any objection to such application must be forwarded, in writing, to reach the State Rivers and Water Supply Commission, Melbourne, before 23rd June, 1958, being 30 days from the first publication of this notice.

GUY ALAN DENT.

Mystic Park, Victoria. 1777

NOTICE OF INTENTION TO APPLY FOR A LICENCE TO DIVERT WATER AND CUT RACE (RE-ISSUE) FROM THE GUNBOWER CREEK (GUM LAGOON), AT GUNBOWER.

**I** HEREBY give notice that I intend to apply for a licence empowering me to divert water for a term of fifteen years to the extent of 190 acre-feet per annum at a maximum rate of 10 acre-feet per day of 24 hours for the irrigation of 95 acres, being part of allotments 18, 19 and 20, part 21, section 7, Parish of Gunbower, and to occupy certain Crown lands for works of diversion, and to cut a race thereon.

Any objection to such application must be forwarded, in writing, to reach the State Rivers and Water Supply Commission, Melbourne, before 23rd June, 1958, being 30 days from the first publication of this notice.

HANNAH ELIZABETH REED.

Box 30, Gunbower. 1773

NOTICE OF INTENTION TO APPLY FOR A LICENCE TO DIVERT WATER AND CUT RACE (RE-ISSUE) FROM THE GUNBOWER CREEK (GUM LAGOON), AT GUNBOWER.

**I** HEREBY give notice that I intend to apply for a licence empowering me to divert water for a term of fifteen years to the extent of 64 acre-feet per annum at a maximum rate of 10 acre-feet per day of 24 hours for the irrigation of 32 acres, being part of allotment 39, section 7, Parish of Gunbower, and to occupy certain Crown lands for works of diversion, and to cut a race thereon.

Any objection to such application must be forwarded, in writing, to reach the State Rivers and Water Supply Commission, Melbourne, before 23rd June, 1958, being 30 days from the first publication of this notice.

EDWARD SEPTIMUS REED.

Box 30, Gunbower. 1774

NOTICE OF INTENTION TO APPLY FOR A LICENCE TO DIVERT WATER AND CUT RACE (RE-ISSUE) FROM THE GUNBOWER CREEK (COCKATOO LAGOON), AT GUNBOWER.

**W**E hereby give notice that we intend to apply for a licence empowering us to divert water for a term of fifteen years to the extent of 160 acre-feet per annum

at a maximum rate of 8 acre-feet per day of 24 hours for the irrigation of 80 acres, being part of allotments 14 and 15, section 7, Parish of Gunbower, and to occupy certain Crown lands for works of diversion, and to cut a race thereon.

Any objection to such application must be forwarded, in writing, to reach the State Rivers and Water Supply Commission, Melbourne, before 27th June, 1958, being 30 days from the first publication of this notice.

ALLAN DAVID MCGILLIVRAY.  
MALCOLM DONALD MCGILLIVRAY.

Gunbower. 1775

NOTICE OF INTENTION TO APPLY FOR A LICENCE TO DIVERT WATER AND CUT RACE (RE-ISSUE) FROM THE GUNBOWER CREEK (LAGOON), AT BURKE'S BRIDGE.

**I** HEREBY give notice that I intend to apply for a licence empowering me to divert water for a term of fifteen years to the extent of 100 acre-feet per annum at a maximum rate of 4 acre-feet per day of 24 hours for the irrigation of 50 acres, being allotments 23 and 24, part 24A, section 8, Parish of Gunbower, and to occupy certain Crown lands for works of diversion, and to cut a race thereon.

Any objection to such application must be forwarded, in writing, to reach the State Rivers and Water Supply Commission, Melbourne, before 22nd June, 1958, being 30 days from the first publication of this notice.

ALEC WILLIAM ROY TAYLOR.  
Burke's Bridge, Cohuna.

Myles O'Brien and Son, solicitors, Cohuna and Kerang. 1742

NOTICE OF INTENTION TO APPLY FOR A LICENCE TO DIVERT WATER AND CUT A RACE (RE-ISSUE) FROM THE RIVER MURRAY, AT BOUNDARY BEND.

**I** HEREBY give notice that I intend to apply for a licence empowering me to divert water for a term of fifteen years to the extent of 300 acre-feet per annum at a maximum rate of 10 acre-feet per day of 24 hours for the irrigation of 100 acres, being part of allotment 3, Parish of Narrung, and to occupy certain Crown lands for works of diversion, and to cut a race thereon.

Any objection to such application must be forwarded, in writing, to reach the State Rivers and Water Supply Commission, Melbourne, before 23rd June, 1958, being 30 days from the first publication of this notice.

ERNEST GEORGE CHISLETT.

Box 2, Boundary Bend, Victoria. 1748  
Garden and Green, solicitors, Swan Hill.

NOTICE OF INTENTION TO APPLY FOR A LICENCE TO DIVERT WATER AND CUT A RACE (RE-ISSUE) FROM THE PYRAMID CREEK, AT KERANG.

**I** HEREBY give notice that I intend to apply for a licence empowering me to divert water for a term of fifteen years to the extent of 100 acre-feet per annum at a maximum rate of 6 acre-feet per day of 24 hours for the purpose of irrigating 50 acres by pumping, being part of allotment 30, section A, Parish of Kerang, and to occupy certain Crown lands for works of diversion, and to cut a race thereon.

Any objection to such application must be forwarded, in writing, to reach the State Rivers and Water Supply Commission, Melbourne, before 30th June, 1958, being 30 days from the first publication of this notice.

ALFRED R. TUCK. 1747

Box 43, Kerang.

NOTICE OF INTENTION TO APPLY FOR A LICENCE TO DIVERT WATER AND CUT A RACE (RE-ISSUE) FROM THE GUNBOWER CREEK, AT COHUNA.

**I** HEREBY give notice that I intend to apply for a licence empowering me to divert water for a term of fifteen years to the extent of 40 acre-feet per annum at a maximum rate of 6 acre-feet per day of 24 hours for the irrigation of 20 acres, by pumping, being part of allotment 13, section 8, Parish of Gunbower, and to occupy certain Crown lands for works of diversion, and to cut a race thereon.

Any objection to such application must be forwarded, in writing, to reach the State Rivers and Water Supply Commission, Melbourne, before 23rd June, 1958, being 30 days from the first publication of this notice.

DAVID ERNEST HIPWELL. 1750

Cohuna.



**NOTICE OF INTENTION TO APPLY FOR A LICENCE TO DIVERT WATER AND CUT A RACE (RE-ISSUE) FROM THE GUNBOWER CREEK (LAGOON), AT BURKE'S BRIDGE.**

I HEREBY give notice that I intend to apply for a licence empowering me to divert water for a term of fifteen years to the extent of 100 acre-feet per annum at a maximum rate of 5 acre-feet per day of 24 hours for the irrigation of 50 acres, being allotments 29 and 29A, section 8, Parish of Gunbower West, and to occupy certain Crown lands for works of diversion, and to cut a race thereon.

Any objection to such application must be forwarded, in writing, to reach the State Rivers and Water Supply Commission, Melbourne, before 22nd June, 1958, being 30 days from the first publication of this notice.

LESLIE JOHN TAYLOR.

Wayside Delivery, via Cohuna.  
Myles O'Brien and Son, solicitors, Cohuna and Kerang.  
1743

**NOTICE OF INTENTION TO APPLY FOR A LICENCE TO DIVERT WATER AND CUT A RACE (RE-ISSUE) FROM THE GUNBOWER CREEK (LAGOON), AT BURKE'S BRIDGE.**

I HEREBY give notice that I intend to apply for a licence empowering me to divert water for a term of fifteen years to the extent of 100 acre-feet per annum at a maximum rate of 5 acre-feet per day of 24 hours for the purpose of irrigating 50 acres, being allotments 27 and 28, section 8, Parish of Gunbower West, and to occupy certain Crown lands for works of diversion, and to cut a race thereon.

Any objection to such application must be forwarded, in writing, to reach the State Rivers and Water Supply Commission, Melbourne, before 22nd June, 1958, being 30 days from the first publication of this notice.

ALBERT RANDALL TAYLOR.

Wayside Delivery, Cohuna.  
Myles O'Brien and Son, solicitors, Cohuna and Kerang.  
1744

**NOTICE OF INTENTION TO APPLY FOR A LICENCE TO DIVERT WATER AND CUT A RACE (RE-ISSUE) FROM THE GUNBOWER CREEK, AT GUNBOWER.**

I HEREBY give notice that I intend to apply for a licence empowering me to divert water for a term of fifteen years to the extent of 260 acre-feet per annum at a maximum rate of 8 acre-feet per day of 24 hours for the irrigation of 130 acres, being allotments 57, 58, 59, 60, 62, 64 and 64A, section E, Parish of Patho, and to occupy certain Crown lands for works of diversion, and to cut a race thereon.

Any objection to such application must be forwarded, in writing, to reach the State Rivers and Water Supply Commission, Melbourne, before 22nd June, 1958, being 30 days from the first publication of this notice.

ALEXANDER BRUCE WHITEHEAD.

Gunbower.  
Myles O'Brien and Son, solicitors, Cohuna and Kerang.  
1745

**NOTICE OF INTENTION TO APPLY FOR A LICENCE TO DIVERT WATER AND CUT A RACE (RE-ISSUE) FROM THE GUNBOWER CREEK, AT GUNBOWER.**

I HEREBY give notice that I intend to apply for a licence empowering me to divert water for a term of fifteen years to the extent of 12 acre-feet per annum at a maximum rate of 1 acre-foot per day of 24 hours for the irrigation of 6 acres, being part of allotments 91e and 91b, section E, Parish of Patho, and to occupy certain Crown lands for works of diversion, and to cut a race thereon.

Any objection to such application must be forwarded, in writing, to reach the State Rivers and Water Supply Commission, Melbourne, before 25th June, 1958, being 30 days from the first publication of this notice.

ANTONIO CIANCIO.

Gunbower. 1746

**NOTICE OF INTENTION TO APPLY FOR A LICENCE TO DIVERT WATER AND CUT A RACE (RE-ISSUE) FROM THE GUNBOWER CREEK (COCKATOO LAGOON), AT GUNBOWER.**

WE hereby give notice that we intend to apply for a licence empowering us to divert water for a term of fifteen years to the extent of 120 acre-feet per annum at a maximum rate of 4 acre-feet per day of 24 hours,

for the irrigation of 60 acres, being allotment 10, section 7, Parish of Gunbower, and to occupy certain Crown lands for works of diversion, and to cut a race thereon.

Any objection to such application must be forwarded, in writing, to reach the State Rivers and Water Supply Commission, Melbourne, before 23rd June, 1958, being 30 days from the first publication of this notice.

ERNESTO ROSSATO.  
GIACOMO FRIGO.  
ANGELO FRIGO.

Gunbower. 1749

**NOTICE OF INTENTION TO APPLY FOR A LICENCE TO DIVERT WATER AND CUT RACE FROM THE TAYLOR'S CREEK AT GUNBOWER.**

I HEREBY give notice that I intend to apply for a licence empowering me to divert water for a term of fifteen years to the extent of 300 acre-feet per annum at a maximum rate of 20 acre-feet per day of 24 hours for the irrigation of 150 acres, being part of allotments 4, 6, and 15A, section C, Parish of Patho, and allotment 9c, section 6, Parish of Gunbower, and to occupy certain Crown lands for works of diversion, and to cut a race thereon.

Any objection to such application must be forwarded, in writing, to reach the State Rivers and Water Supply Commission, Melbourne, before the 25th June, 1958, being 30 days from the first publication of this notice.

KENNETH MICHAEL TREACY.

On behalf of the executors of the Estate of J. D. Treacy.  
Gunbower. 1754

**NOTICE OF INTENTION TO APPLY FOR A LICENCE TO DIVERT WATER AND CUT RACE (RE-ISSUE) FROM THE TAYLOR'S CREEK AT GUNBOWER.**

I HEREBY give notice that I intend to apply for a licence empowering me to divert water for a term of fifteen years to the extent of 30 acre-feet per annum at a maximum rate of 5 acre-feet per day of 24 hours for the irrigation of 15 acres, being part of allotment 7, section C, Parish of Patho, and to occupy certain Crown lands for works of diversion, and to cut a race thereon.

Any objection to such application must be forwarded, in writing, to reach the State Rivers and Water Supply Commission, Melbourne, before the 25th June, 1958, being 30 days from the first publication of this notice.

KENNETH MICHAEL TREACY.

On behalf of the executors of the Estate of J. D. Treacy.  
Gunbower. 1753

**NOTICE OF INTENTION TO APPLY FOR A LICENCE TO DIVERT WATER AND CUT RACE (RE-ISSUE) FROM THE GUNBOWER CREEK AT COHUNA.**

WE hereby give notice that we intend to apply for a licence empowering us to divert water for a term of fifteen years to the extent of 20 acre-feet per annum at a maximum rate of 1 acre-foot per day of 24 hours for the irrigation of 10 acres, being part of allotment 16 (lot 19 of B), section B, Parish of Cohuna, and to occupy certain Crown lands for works of diversion, and to cut a race thereon.

Any objection to such application must be forwarded, in writing, to reach the State Rivers and Water Supply Commission, Melbourne, before the 23rd day of June, 1958, being 30 days from the first publication of this notice.

MAXWELL DONALD TOLL.  
ALICE MAUDE TOLL.

Cohuna. 1752

**NOTICE OF INTENTION TO APPLY FOR A LICENCE TO DIVERT WATER AND CUT RACE (RE-ISSUE) FROM THE GUNBOWER CREEK AT COHUNA.**

I HEREBY give notice that I intend to apply for a licence empowering me to divert water for a term of fifteen years to the extent of 80 acre-feet per annum at a maximum rate of 6 acre-feet per day of 24 hours for the irrigation of 40 acres by pumping, being allotments 36 and 36A, section 8, Parish of Gunbower West, and to occupy certain Crown lands for works of diversion, and to cut a race thereon.

Any objection to such application must be forwarded, in writing, to reach the State Rivers and Water Supply Commission, Melbourne, before the 23rd day of June, 1958, being 30 days from the first publication of this notice.

GEORGE HENRY HIPWELL.

Cohuna. 1751

**NOTICE OF INTENTION TO APPLY FOR A LICENCE TO DIVERT WATER AND CUT RACE (RE-ISSUE) FROM THE PYRAMID CREEK AT KERANG.**

I HEREBY give notice that I intend to apply for a licence empowering me to divert water for a term of fifteen years to the extent of 200 acre-feet per annum at a maximum rate of 10 acre-feet per day of 24 hours for the irrigation of 300 acres, being part of allotment 19, section A, Parish of Kerang, and to occupy certain Crown lands for works of diversion, and to cut a race thereon.

Any objection to such application must be forwarded, in writing, to reach the State Rivers and Water Supply Commission, Melbourne, before 27th June, 1958, being 30 days from the first publication of this notice.

JOSEPH STANLEY BERNASOCHI.

Box 54, Kerang P.O.

1755

**NOTICE OF INTENTION TO APPLY FOR A LICENCE TO DIVERT WATER AND CUT RACE (RE-ISSUE) FROM THE OLD STRAIGHT CUT CHANNEL AT GUNBOWER.**

I HEREBY give notice that I intend to apply for a licence empowering me to divert water for a term of fifteen years to the extent of 100 acre-feet per annum at a maximum rate of 7 acre-feet per day of 24 hours for the irrigation of 50 acres, being part of allotment 97A, section 7, Parish of Gunbower, and to occupy certain Crown lands for works of diversion, and to cut a race thereon.

Any objection to such application must be forwarded, in writing, to reach the State Rivers and Water Supply Commission, Melbourne, before 21st June, 1958, being 30 days from the first publication of this notice.

JOHN JAMES BRERETON.

Gunbower.

1756

**NOTICE OF INTENTION TO APPLY FOR A LICENCE TO DIVERT WATER AND CUT RACE (RE-ISSUE) FROM THE TAYLOR'S CREEK AT LEITCHVILLE.**

I HEREBY give notice that I intend to apply for a licence empowering me to divert water for a term of fifteen years to the extent of 300 acre-feet per annum at a maximum rate of 10 acre-feet per day of 24 hours for the irrigation of 150 acres by pumping and gravitation, being Crown allotment 8c and parts of Crown allotments 8, 8A, 11, and 15, Parish of Patho, and to occupy certain Crown lands for works of diversion, and to cut a race thereon.

Any objection to such application must be forwarded, in writing, to reach the State Rivers and Water Supply Commission, Melbourne, before 30th June, 1958, being 30 days from the first publication of this notice.

FRANK WILLIAM DEHNE.

Leitchville.

1730

**NOTICE OF DISSOLUTION OF PARTNERSHIP.**

NOTICE is hereby given that the partnership heretofore subsisting between the undersigned Ivor Thomas Smith, Adrianus Waldeck and Dorothy Joanne Smith, carrying on business as builders and contractors under the style or firm of "Waldeck & Smith, at 11 Somerset-street, Windsor, has been dissolved by mutual consent as from the 16th day of May, 1958.

Dated the 22nd day of May, 1958.

IVOR T. SMITH.  
A. WALDECK.  
D. J. SMITH.

1780

NOTICE is hereby given that the partnership heretofore subsisting between the undersigned Mario Cora and Silvio Germeck, formerly carrying on business as Continental grocers, at 172 Moreland-road, West Brunswick, under the name "Alabarda Grocery" has been dissolved by mutual consent as and from the 28th day of February, 1958. All debts due to and owing by the said late firm will be received and paid by the said Mario Cora, whose address is c/o Messrs. Haden, Smith & Fitchett, 405 Collins-street, Melbourne.

Dated the 19th day of May, 1958.

M. CORA.  
S. GERMECK.

Witness—BRIAN R. SMYTH.

1778

**COVE BROTHERS & BACKMAN PROPRIETARY LIMITED.**

NOTICE is hereby given that an Extraordinary Meeting of the members of Cove Brothers and Backman Proprietary Limited, duly convened and held at Moira-street, Darling, on the 19th day of May, 1958, the following Special Resolution was duly passed:—

"It was unanimously resolved that the company be wound up voluntarily, and that Joseph James Ward Gandy, of 44 Queen-street, Melbourne, be appointed liquidator at a fee as recommended by the Chartered Institute of Accountants (Aust.) to be calculated on a time basis."

Dated 20th day of May, 1958.

1740

E. R. BACKMAN, Secretary.

**LEE SAXON ENTERPRISES PTY. LTD. (IN LIQUIDATION).**

**NOTICE CONVENING FINAL MEETING.**

NOTICE is hereby given, in pursuance of section 245 of the Companies Act 1938, that a General Meeting of the members of the above-named company will be held at 11 Bank-place, Melbourne, on Monday, the 30th day of June, 1958, at Eleven-thirty o'clock in the forenoon, for the purpose of having an account laid before them showing the manner in which the winding up has been conducted and the property of the company disposed of.

Dated the 14th day of May, 1958.

1739

A. J. GAIRNS, Liquidator.

*Companies Act 1938.*

**POTATO WHOLESALE MERCHANTS PROPRIETARY LIMITED (IN VOLUNTARY LIQUIDATION).**

**NOTICE OF FINAL MEETING.**

NOTICE is hereby given that, pursuant to section 236 of the Companies Act 1938, a Final Meeting of the members of the above company will be held at Craig's Royal Hotel, 10 Lydiard-street south, Ballarat, on Monday, 30th June, 1958, at Two-thirty o'clock p.m., for the purpose of having laid before it an account showing how the winding up of the company has been conducted and the property of the company has been disposed of.

19th May, 1958.

T. E. BARNES, Liquidator.

1712

*Companies Act 1938.*

**NOTICE OF INTENTION TO APPLY TO ATTORNEY-GENERAL FOR LICENCE, PURSUANT TO SECTION 18 (1).**

I, THOMAS STANLEY BURGESS, of 668 Riversdale-road, Box Hill, on behalf of The Victorian Motor Schools Association, about to be formed for the purpose of promoting, protecting, conserving and safeguarding the interests of proprietors of motor schools, hereby give notice of intention to apply to the Attorney-General for a licence directing that the said Association be registered as a company with limited liability without the addition of the word "Limited" to its name.

Dated the 21st day of May, 1958.

THOS. S. BURGESS, Secretary.

Frederick W. Cox and Son, solicitors, 452 Lonsdale-street, Melbourne.

1789

*The Companies Act 1938.*

**CAMBER PARK PTY. LTD. (IN LIQUIDATION).**

**NOTICE CONVENING FINAL MEETING OF MEMBERS, PURSUANT TO SECTION 245.**

NOTICE is hereby given that in pursuance of section 245 of the Companies Act 1938, a General Meeting of the members of the above company will be held at 95 Queen-street, Melbourne, on 27th June, 1958, at Four o'clock in the afternoon, for the purpose of having an account laid before them showing the manner in which the winding up has been conducted and the property of the company disposed of, and of hearing any explanations that may be given by the liquidators.

Dated this 26th day of May, 1958.

1786

J. A. COSTIGAN, one of the Liquidators.

**KNEEBONE BROS. PTY. LTD. (IN LIQUIDATION).**

A MEETING of the shareholders of the company will be held at the office of D. T. Matthews, public accountant, 402-8 Bay-street, Brighton, at Two o'clock p.m., on Monday, 30th June, 1958, to consider the account of the winding up of the company.

1776

E. P. GRAS, Liquidator.

**BONDI THEATRE & INVESTMENTS PROPRIETARY LIMITED (IN LIQUIDATION).**

NOTICE is hereby given that the creditors of the above-named company, which is being wound up voluntarily, are required, on or before the 13th day of June, 1958, being the day for that purpose fixed by me, the undersigned, the liquidator of the company, to send their names and addresses and proofs of their debts and claims to the undersigned, and if so required, by notice, in writing, from me, and to come in and prove their said debts and claims at such time and place as shall be specified in such notice, or in default thereof they shall be excluded from the benefit of any distribution made before such debts are proved.

Dated this 23rd day of May, 1958, at 26 O'Connell-street, Sydney.

J. W. EWING, Liquidator.

John W. Robertson, Ramsey and Hyett, solicitors, 341 Collins-street, Melbourne. 1784

**BONDI THEATRE & INVESTMENTS PROPRIETARY LIMITED.**

**SPECIAL RESOLUTION TO WIND UP, PURSUANT TO SECTION 226 OF THE COMPANIES ACT 1938.**

AT an Extraordinary General Meeting of the members of the above-named company, duly convened and held at 26 O'Connell-street, Sydney, on the 23rd May, 1958, the following Resolution was duly passed, viz.:

"That the company be wound up voluntarily, and that John Welch Ewing be, and is hereby appointed liquidator for the purpose of the winding up of the company."

Dated the 23rd day of May, 1958.

PERCY L. HIPSLEY, Chairman of Directors.

John W. Robertson, Ramsey and Hyett, solicitors, 341 Collins-street, Melbourne. 1783

WILLIAM MURRAY, formerly of 34 Jackson-street, Toorak, woolbuyer, late of 494 Toorak-road, Toorak, shipping clerk, DECEASED.

CREDITORS, next of kin, and all other persons having claims against the estate of the deceased are required by the executors, Catherine Joyce Metford Murray, John Cowan Lowry, and The Trustees, Executors and Agency Company Limited, to send particulars of their claims to the said company, at its registered office, 401 Collins-street, Melbourne, on or before 31st July, 1958, after which date they will distribute the assets, having regard only to the claims of which they then have notice.

HOME, WILKINSON & LOWRY, solicitors, 401 Collins-street, Melbourne. 1785

CREDITORS, next of kin, and others having claims in respect of the estate of Helen Williams, late of 60 Walpole-street, Kew, widow, deceased (who died on 22nd December, 1957), are to send particulars of their claims to The Perpetual Executors and Trustees Association of Australia Limited, of 100-104 Queen-street, Melbourne, by the 30th day of July, 1958, after which date it will distribute the assets, having regard only to the claims of which it then has notice.

RYLAH & RYLAH, solicitors, 349 Collins-street, Melbourne. 1782

JOHN MARTIN O'BRIEN, late of the corner of Bulleen-road and Austin-street, Bulleen, railway ganger, DECEASED, intestate.

CREDITORS, next of kin, and others having claims in respect of the estate of the deceased (who died on the 16th day of December, 1957), are required by the administratrix and personal representative, Doris Ann O'Brien, of the corner of Bulleen-road and Austin-street, Bulleen, widow, to send particulars to her by the 31st day of July, 1958, after which date the administratrix and personal representative may convey or distribute the assets, having regard only to the claims of which she then has notice.

Dated the 26th day of May, 1958.

L. J. MURPHY & SON, solicitors, 307 Collins-street, Melbourne. 1787

**NOTICE TO CLAIMANTS.**

John Frederick O'Brien, late of Mill-street, Koroit, stock and station agent, deceased, died 23rd January, 1958.—Claims to the executrix, Catherine O'Brien, of Mill-street, Koroit, widow, care of Conlan and Leishman, solicitors, 38 Bank-street, Port Fairy, by 5th August, 1958. 1771

CREDITORS, next of kin, and others having claims against the estate of Joseph Charles Westhoven, formerly of Hawthorn-grove, Hawthorn, in the State of Victoria, public servant arbitrator, but late of 55 Studley Park-road, Kew, company director, deceased (who died on the 9th day of December, 1957), are to send particulars of their claims to National Trustees, Executors, and Agency Co. of Australasia Ltd., of 95 Queen-street, Melbourne, on or before the 1st day of August, 1958, after which date the administrator will proceed to distribute the assets, having regard only to the claims of which notice has then been received.

MICHAEL NIALL & CO., solicitors, 360 Collins-street, Melbourne. 1788

GEORGE ALBERT NEWITT, formerly of Sheep Hills, in the State of Victoria, but late of 47 McDonald-street, Mordialloc, in the said State, retired farmer, DECEASED.

CREDITORS, next of kin, and others having claims in respect of the estate of the deceased (who died 1st day of March, 1958), are required by the executor, The Fidelity Trustee Company Limited, whose registered office is situate at 101 Lydiard-street north, Ballarat, in the said State, to send particulars to its branch office, at 50 Market-street, Melbourne, in the said State, by the 30th July, 1958, after which date the executor may convey or distribute the assets, having regard only to the claims of which it then has notice.

A. S. PAYNE, solicitor, 345 Punt-road, Richmond. 1790

FLORENCE ISABELL LEMPRIERE, late of 53 Lisson-grove, Hawthorn, widow, DECEASED.

CREDITORS, next of kin, and others having claims in respect of the estate of the deceased (who died on the 9th day of January, 1958), are required by the trustee, The Union Trustee Company of Australia Limited, of 333 Collins-street, Melbourne, to send particulars to the said company by the 1st day of August, 1958, after which date the trustee may convey or distribute the assets, having regard only to the claims of which it then has notice.

FRANK GREY, SMITH, & SON, solicitors, Collins House, Melbourne. 1791

RICHARD HOWARD NUGENT, late of 13 Donaldson-street, McKinnon, engineer, DECEASED, intestate.

CREDITORS, next of kin, and others having claims in respect of the said deceased (who died on the 7th day of January, 1958), are required by the applicant for grant of administration of his estate, namely Ernest Nugent, of 13 Donaldson-street, McKinnon, accountant, to send particulars to him, addressed to Dall and Allaway, 89 Queen-street, Melbourne, solicitors, by the 30th day of July, 1958, after which date the said applicant for a grant of administration may convey or distribute the assets, having regard only to the claims of which he then has notice.

Dated this 22nd day of May, 1958.

DALL & ALLAWAY, 89 Queen-street, Melbourne, solicitors for the applicant. 1770

CREDITORS, next of kin, and others having claims in respect of the estate of John Godfrey Horn, late of Chiltern, in the State of Victoria, farmer, deceased (who died on the 5th day of April, 1958), are to send particulars of their claims to the executors, Godfrey Miller, James Horn, of Eskdale, in the State of Victoria, saw miller, Arthur Wilson Horn and Eric Charles Horn, of Chiltern, aforesaid, farmers, to the care of Frank B. Lethbridge, solicitor, Conness-street, Chiltern, aforesaid, by the 30th day of July, 1958, after which date the said executors will distribute the assets, having regard only to the claims of which they shall then have had notice.

Dated the 19th day of May, 1958.

FRANK B. LETHBRIDGE, of Conness-street, Chiltern, solicitor for the executors. 1779

CREDITORS, next of kin, and others having claims in respect of the estate of Marion Janet Dawson, formerly of 13 McCallum-street, Brighton, but late of 8 Moorhead-street, Camberwell, gentlewoman, deceased (who died on the 4th day of August, 1948), are to send particulars to National Trustees Executors and Agency Company of Australasia Limited, of 95 Queen-street, Melbourne, by the 15th day of July, 1958, after which date the company will distribute the estate, having regard only to the claims of which it then has notice.

JAMES P. OGG & CO., solicitors, 165 Greville-street, Prahran. 1772

**CREDITORS**, next of kin, and others having claims in respect of the estate of Gaetano Mauro Vaccari, late of 117 Broughton-road, Surrey Hills, in the State of Victoria, manager, deceased (who died on the 16th day of December, 1957), are to send particulars of their claims to The Equity Trustees Executors and Agency Company Limited, of 472 Bourke-street, Melbourne, in the State of Victoria, the executor named in the said will, at its registered office at the address above mentioned, by the 30th day of July, 1958, after which date the said executor will distribute the assets, having regard only to the claims of which it then shall have notice.

R. G. DUNLOP, solicitor, 108 Queen-street, Melbourne.  
1781

JOHN MORTON, late of 156 Albion-street, West Brunswick, traveller (who died on 29th day of July, 1957).

**CREDITORS**, next of kin, and all persons having claims against the estate of the deceased are required to send particulars to the executor, George Walter Wilks, of 470 Spencer-street, Melbourne, on or before the 31st August, 1958, after which date he will distribute the assets, having regard only to the claims of which he shall then have notice.

21st May, 1958.

G. W. WILKS, 470 Spencer-street, Melbourne. 1741

ALBERT ERNEST WHITE, late of 33 Michael-street, North Fitzroy, electrotyper, DECEASED (who died on the 27th day of January, 1958).

**CREDITORS**, next of kin, and all other persons having claims against the estate of the deceased, are required by the executors of his will, Ernest Arthur White, of 9 Warringal-place, Heidelberg, manufacturer, and Albert Alexander White, of 33 Michael-street, North Fitzroy, production engineer, to send particulars thereof to them, care of the under-mentioned solicitors, on or before the 31st day of July, 1958, after which date they may proceed to distribute the assets of the said deceased, having regard only to the names of which they then have notice.

COLTMAN, WYATT, & ANDERSON, solicitors, 578 Bourke-street, Melbourne. 1734

WILLIAM SINCLAIR CURTIS LAURIE, late of Main-street, Diamond Creek, retired mail contractor, DECEASED (who died on the 21st day of February, 1958).

**CREDITORS**, next of kin, and all other persons having claims against the estate of the deceased, are required by the executor of his will, Charles Andrew Laurie, of 64 Union-road, Ascot Vale, public servant, to send particulars thereof to him, care of the under-mentioned solicitors on or before the 31st day of July, 1958, after which date he may proceed to distribute the assets of the said deceased, having regard only to the names of which he then has notice.

COLTMAN, WYATT, & ANDERSON, solicitors, 578 Bourke-street, Melbourne. 1735

NILS NILSEN KARLSANGET (also known as Nils Nilsen), late of 13 Howard-street, Melbourne, iron-worker, DECEASED, intestate.

**CREDITORS**, next of kin, and all other persons having claims against the estate of the said deceased, are required by the administrator of his estate, Ragnhild Nilsen Karlsanget, of 13 Howard-street, Melbourne, widow, to send particulars thereof to her, care of the under-mentioned solicitors on or before the 31st day of July, 1958, after which date she may proceed to distribute the assets of the said deceased, having regard only to the names of which she then has notice.

COLTMAN, WYATT, & ANDERSON, solicitors, 578 Bourke-street, Melbourne. 1736

JACK ROUNSEVELL, late of 32 Charman-road, Mentone, manager, DECEASED (who died on the 12th day of February, 1958).

**CREDITORS**, next of kin, and all other persons having claims against the estate of the deceased, are required by the executor of his will, Jack Stanley Barwick, of 20 Rogers-avenue, East Brighton, director, to send particulars thereof to him, care of the under-mentioned solicitors on or before the 31st day of July, 1958, after which date he may proceed to distribute the assets of the said deceased, having regard only to names of which he then has notice.

COLTMAN, WYATT, & ANDERSON, solicitors, 578 Bourke-street, Melbourne. 1737

**CREDITORS**, next of kin, and others having claims in respect of the estate of Alfred Frith Thomas, late of 257 Carlisle-street, Balacava, in the State of Victoria, photographer, deceased (who died on the 27th day of February, 1958), are to send particulars of their claims to the executor who has applied for probate of his will, dated the 9th day of September, 1955, namely The Fidelity Trustee Company Limited, whose registered office is situate at 101 Lydiard-street north, Ballarat, at its said office by the 31st day of July, 1958, after which date it will distribute the assets, having regard only to the claims of which it then has notice.

VIRGIL B. GILL, solicitor, of 101 Queen-street, Melbourne, and 15 Hughenden-road, East St. Kilda. 1738

SINCLAIR HARRISON MCHARG, late of Rainbow, retired farmer, DECEASED.

**PURSUANT** to the provisions of the *Trustee Act 1953*, creditors, next of kin, and other persons having claims in respect of the estate of Sinclair Harrison MCHARG, late of Rainbow, retired farmer, deceased (who died on the 18th December, 1957), are required to send particulars of their claims to the executor, The Fidelity Trustee Company Limited, the registered office of which is situate at 101 Lydiard-street north, Ballarat, by the 31st July, 1958, after which date the company will distribute the assets, having regard only to the claims of which it shall then have had notice.

HIGGS, PETERSEN, & DUNNE, solicitors, Box 37, Rainbow. 1719

**CREDITORS**, next of kin, and all others having claims in respect of the estate of Michael Francis Greene, late of Melbourne-road, Warrenheip, in the State of Victoria, farmer, deceased (who died on the 6th day of September, 1956), are to send particulars of their claims to the administrator, Matthew Greene, care of the under-signed, on or before the 9th day of July, 1958, after which date the administrator will distribute the assets, having regard only to the claims of which he then has notice.

CUTHBERT, MORROW, MUST, & SHAW, solicitors, Ballarat. 1728

**CREDITORS**, next of kin, and others having claims against the estate of John Johnson, late of 64 Lord-street, Richmond, retired farmer, deceased (who died on the 17th day of November, 1957), are to send particulars of their claims to Sydney Charles Russell, the executor of the will of the said deceased, care of the undersigned solicitor, before the 29th day of August, 1958, after which date the said executor will distribute the estate of the said deceased, having regard only to the claims, whether formal or not, of which he then has notice.

JOHN F. CARROLL, solicitor, 95 Queen-street, Melbourne. 1733

LOUIS JAMES STANLEY HERRY, late of 14 Tramway-parade, Beaumaris, builder, DECEASED.

**CREDITORS**, next of kin, and others having claims in respect of the estate of the above-named deceased (who died on the 22nd day of June, 1957), are required by Howard Stanley Edwards, the executor of the will of the said deceased, to send particulars of such claims to him, care of the undersigned, by the 31st day of July, 1958, after which date the executor may convey or distribute the assets, having regard only to the claims of which he then has notice.

IVAN L. McDONALD, solicitor, 114 Balcombe-road, Mentone. 1732

**CREDITORS**, next of kin, and others having claims in respect of the estate of Mina Alice Bromley, late of Jellicoe-street, Werribee, spinster, deceased (who died on the 1st day of December, 1957), are to send particulars of their claims to the executors, Robert George Rowland Ball and Robert John Ball, care of the under-mentioned proctors, on or before the 8th day of August, 1958, after which date they will distribute the assets, having regard only to the claims of which they then have notice.

HENDERSON & BALL, solicitors, 430 Little Collins-street, Melbourne. 1731

**CREDITORS**, next of kin, and others having claims against the estate of Leslie John Godsall, late of 614 Lydiard-street north, Ballarat, State Electricity Commission employee, deceased (who died on the 24th day of January, 1958), are requested to send particulars of their claims to the executor, Ord Howard Glenn, of 9 St. Aidan's-drive, Ballarat, solicitor, by the 28th day of

July, 1958, after which date the executor will distribute the assets, having regard only to the claims of which he then has notice.

NEVETT, GLENN, & TINNEY, solicitors, 205 Dana-street, Ballarat. 1713

JOHN GEORGE WILSON, late of 28 Queen-street, Warragul, retired railway employee, DECEASED.

CREDITORS, next of kin, and others having claims in respect of the estate of the deceased (who died on 24th day of January, 1958), are required by the executor, William George Wilson, painter, and the executrix, Elsie Mavis Wilson, shop assistant, of the above address, to send particulars to them, care of the undersigned solicitors, by the 1st day of August, 1958, after which date they may convey or distribute the assets, having regard only to the claims of which they then have notice.

GRAY, FRIEND, & LONG, solicitors, Warragul. 1703

**IMPOUNDINGS**

**BOX HILL.**—Impounded in Box Hill Pound, by Ranger.

- 1 dark-brown gelding, shod, star on forehead, figure 9 near flank
- 1 light-bay gelding, unshod, star on forehead, white hind socks, white saddle marks, no visible brand
- 1 dark-bay pony gelding, with bridle, shod, B or P.S. near shoulder

If not claimed and expenses paid, to be sold on 12th June, 1958.

R. KENNEDY,  
Acting Poundkeeper.

1794—16/6

**COLERAINE.**—Impounded in Coleraine Pound, by J. R. Shady, from his paddock at Clover Flat.

- 1 brindle and white heifer, rising three years, two back notches off ear, no visible brand

If not claimed and expenses paid, to be sold on 7th June, 1958.

W. J. MILLS,  
Poundkeeper.

1798—12/

**DANDENONG.**—Impounded in Dandenong Pound, by Shire Ranger, from Hammond-road, Dandenong.

- 1 Jersey yearling heifer, V out of near side ear, notch off side ear, blue raddle on rump
- 1 Jersey and white yearling heifer, V near side ear, blue raddle on rump

If not claimed and expenses paid, to be sold on 17th June, 1958.

A. WALKER,  
Poundkeeper.

1793—15/

**DROUIN.**—Impounded in Drouin Pound, by R. Robinson, Old Sale-road, Drouin West.

- 1 red Illawarra cow, three years, no visible brand

If not claimed and expenses paid, to be sold on 13th June, 1958.

FRED P. JONES,  
Poundkeeper.

1799—10/6

**HEYWOOD.**—Impounded in Heywood Pound.

- 1 black dairy heifer, about one year old, no visible brand

If not claimed and expenses paid, to be sold on 14th June, 1958.

C. SKIPWORTH,  
Poundkeeper.

1797—9/

**KORUMBURRA.**—Impounded in Korumburra Pound, on 14th May, by Shire Ranger.

- 3340. 1 yellow Jersey cow, tip off off ear, two nicks near ear, no visible brand

By Shire Ranger, on 18th May.

- 3342. 1 yellow Jersey cow, tip off off ear, two nicks near ear, no visible brand

By Shire Ranger, on 19th May.

- 3345. 1 yellow Jersey cow, tip off off ear, two nicks near ear, no visible brand

By Shire Ranger, on 22nd May.

- 3354. 1 Black Poll bull, tip off off ear, two nicks near ear, no visible brand

1 baldy steer, about 2 years, no visible brand

If not claimed and expenses paid, to be sold on 20th June, 1958.

B. J. CHAFFEY,  
Poundkeeper.

1800—£1 7s.

**MELBOURNE.**—Impounded in Arden-street Pound, by A. Thomas.

- 1 brown pony gelding, no visible brand
- 1 black pony mare, star and streak, near front and hind pastern white, no visible brand

If not claimed and expenses paid, to be sold on 12th June, 1958.

R. HAMILTON,  
Poundkeeper.

1796—13/6

**MORWELL.**—Impounded in Morwell Pound.

- 1 Hereford steer, notch on off ear, no visible brand

If not claimed and expenses paid, to be sold on 17th June, 1958.

W. K. MATHISON,  
Poundkeeper.

1795—9/

**PORT FAIRY.**—Impounded in Port Fairy Pound on 16th May, 1958, by K. Lyfield.

- 1 baldy heifer, piece out back and front near ear, no visible brand

If not claimed and expenses paid, to be sold on 6th June, 1958.

F. ARTIS,  
Poundkeeper.

1792—12/

**STATE ACTS, 1955**

COPIES of the following Acts of Parliament of Victoria may be obtained at the Government Printing Office, or from any bookseller, at the price set opposite to each:—

No.	Price.	
	s.	d.
5854. Consolidated Revenue .. .. .	0	6
5855. Statute Law Revision Committee (Amendment) ..	0	6
5856. Consolidated Revenue .. .. .	0	6
5857. Auditor-General's Salary .. .. .	0	6
5858. Consolidated Revenue .. .. .	0	6
5859. Hide and Leather Industries (Repeal) .. .. .	0	6
5860. Teaching Service (Amendment) .. .. .	0	6
5861. Maintenance (Enforcement of Orders) .. .. .	0	6
5862. Companies (Names) .. .. .	0	6
5863. Legal Profession Practice (Amendment) .. .. .	0	9
5864. Newport "A" Power Station .. .. .	0	6
5865. Adoption of Children .. .. .	0	6
5866. Geelong Waterworks and Sewerage (Amendment) .. .. .	0	6
5867. Parliamentary Elections (State Servants) Amendment .. .. .	0	6
5868. Firearms (Olympic Games) .. .. .	0	6
5869. Justices (Amendment) .. .. .	0	9
5870. Country Fire Authority (Financial) .. .. .	0	6
5871. Supreme Court and County Court (Judges) .. .. .	0	6
5872. Railway Deviations .. .. .	0	9
5873. State Savings Bank (Amendment) .. .. .	0	6
5874. Crown Proceedings .. .. .	0	6
5875. Gas and Fuel Corporation (Financial) .. .. .	0	6
5876. Children's Welfare (Amendment) .. .. .	0	6
5877. Evidence (Amendment) .. .. .	0	9
5878. Land Tax (Exemptions and Rates) .. .. .	0	6
5879. Health (Offensive Trades) .. .. .	0	6
5880. Dietitians Registration (Amendment) .. .. .	0	6
5881. Medical (Pharmacy Board Fees) .. .. .	0	6
5882. Benefit Associations (Amendment) .. .. .	0	6
5883. Surplus Revenue .. .. .	0	6
5884. Landlord and Tenant (Amendment) .. .. .	1	3
5885. Police Offences (Valueless Cheques) .. .. .	0	6
5886. Dairy Produce (Cheese) .. .. .	0	6
5887. Coal Mine Workers Pensions (Amendment) .. .. .	0	6
5888. Parking of Vehicles (Amendment) .. .. .	0	6
5889. Public Service (Amendment) .. .. .	0	6
5890. Police Regulation (Junior Trainees) .. .. .	0	6
5891. Wonthaggi Railway Land .. .. .	0	6
5892. Licensing .. .. .	0	9
5893. Stock Medicines (Amendment) .. .. .	0	6
5794. Marine (Temporary Exemptions) .. .. .	0	6
5895. Administration and Probate (Estates) .. .. .	0	9
5896. Statute Law Revision .. .. .	0	9
5897. Police Regulation (Pensions) .. .. .	0	6
5898. Bailiffs .. .. .	0	6
5899. Housing .. .. .	1	0
5900. Soldier Settlement (Amendment) .. .. .	0	9
5901. Old Colonists' Association .. .. .	0	6
5902. Supreme Court (Officers) .. .. .	0	6
5903. Co-operative Housing Societies (Amendment) .. .. .	0	6
5904. Dog Races .. .. .	0	6
5905. Olympic Games .. .. .	0	6
5906. Water Supply Loan Application .. .. .	1	0
5907. Friendly Societies (Amendment) .. .. .	0	6

STATE ACTS, 1955—continued.

No.	Price. s. d.
5908. Licensing (Amendment)	1 0
5909. Revocation and Excision of Crown Reservations	1 3
5910. Forests (Amendment)	0 6
5911. Superannuation	1 3
5912. Fisheries (Proclamation)	0 6
5913. Melbourne Market and Park Lands	0 6
5914. Limitation of Actions	1 9
5915. Motor Car (Amendment)	0 9
5916. Milk Board (Amendment)	0 6
5917. Crimes (Amendment)	0 9
5918. Railways (Amendment)	0 9
5919. Labour and Industry (Long Service Leave)	0 6
5920. Home Finance	0 6
5921. Public Works Loan Application	0 6
5922. State Forests Loan Application	0 6
5923. Mental Hygiene (Amendment)	0 9
5924. Local Government (Amendment)	0 9
5925. Mines (Petroleum)	1 0
5926. Geelong Market Site	0 6
5927. Railway Loan Application	1 3
5928. Lang Lang Land	0 6
5929. Geelong Harbor Trust (Amendment)	0 6
5930. Transport Regulation	1 9
5931. Commercial Goods Vehicles	1 6
5932. Motor Car (Road Safety)	0 6
5933. Public Officers Salaries	0 6
5934. Property Law and Transfer of Land	0 9
5935. Companies	1 6
5936. Crimes (Driving Offences)	0 9
5937. Labour and Industry (Shops)	0 9
5938. Mines (Uranium and Thorium)	0 9
5939. Railways Dismantling	0 9
5940. Appropriation of Revenue	4 3

W. M. HOUSTON,  
Government Printer.

STATE ACTS, 1956

COPIES of the following Acts of Parliament of Victoria may be obtained at the Government Printing Office, or from any bookseller, at the price set opposite to each:—

No.	Price. s. d.
5941. Limitation of Actions (Extension)	0 6
5942. Serviceton Public Hall	0 6
5943. Keilor (Unimproved Rating Poll)	0 6
5944. Portland Harbor Trust (Land)	0 6
5945. Motor Car (Third-Party Insurance)	0 6
5946. Local Government (Broadmeadows)	0 6
5947. Melbourne Harbor Trust (Amendment)	0 6
5948. Returned Servicemen's Badges	0 6
5949. Grain Elevators (Financial)	0 6
5950. Workers' Compensation (Police)	0 6
5951. North Carlton Land	0 6
5952. Superannuation (Amendment)	0 6
5953. Country Fire Authority (Borrowing)	0 6
5954. Operation Gratitude Race Meeting	0 6
5955. Rural Finance Corporation (Amendment)	0 6
5956. Melbourne College of Divinity (Amendment)	0 6
5957. Supreme Court (Wards of Court)	0 6
5958. Stamps (Amendment)	0 6
5959. Cancer Institute (Loan Money)	0 6
5960. The Victoria Racing Club	0 6
5961. Penal Reform	1 9
5962. Police Offences (Control of Raffles)	0 6
5963. Process Servers and Inquiry Agents	1 3
5964. Consolidated Revenue	0 6
5965. Medical (Registration)	0 6
5966. Gas and Fuel Corporation (Castlemaine Undertaking)	0 9
5967. Home Finance	0 9
5968. Police Offences (Amendment)	0 6
5969. Judges Salaries and Allowances	0 6
5970. Public Officers Salaries and Allowances	0 9
5971. Motor Car (Registration Fees)	0 6
5972. Melbourne Subways (Borrowing)	0 6
5973. Railways (Commissioners)	0 6
5974. Game (Destruction)	0 6
5975. Boilers Inspection (Amendment)	0 6
5976. The Geelong Gas Company's	0 6
5977. St. Kilda and Brighton Electric Street Railway (Partial Dismantling)	0 9
5978. Country Roads	1 0
5979. Health (Narcotics)	0 6
5980. Water (Compensation)	0 9
5981. Land (Improvement Purchase Lease)	0 9
5982. Melbourne and Metropolitan Board of Works	1 3
5983. Road Traffic	1 0
5984. Housing (Slum Research Officer)	0 6

STATE ACTS, 1956.—continued.

No.	Price. s. d.
5985. Firearms (Industrial Tools)	0 6
5986. Hospitals and Charities (Liability of Patients)	0 6
5987. The Constitution Act Amendment (Committee of Public Accounts)	0 6
5988. Local Government (Building Regulations)	0 9
5989. Estate Agents	2 3
5990. Freedom of the City of Melbourne	0 6
5991. Subordinate Legislation Committee	0 6
5992. Local Authorities Superannuation	0 6
5993. West Melbourne Market Land	0 6
5994. Consolidated Revenue	0 6
5995. Juries	1 9
5996. Administration and Probate	0 6
5997. Consolidated Revenue	0 6
5998. Amendments Incorporation	3 6
5999. Labour and Industry (Long Service Leave)	0 6
6000. Melbourne Racing Club	1 3
6001. State Electricity Commission	0 6
6002. Gas and Fuel Corporation (Acquisition)	0 6
6003. Land (Unused Roads)	0 6
6004. Police Regulation (Retirement)	0 6
6005. Labour and Industry (Wages Boards)	0 6
6006. The Constitution Act Amendment	8 6
6007. Sheep (Foot Rot)	0 9
6008. The Ballarat Gas Company's	0 6
6009. Veterinary Surgeons (Amendment)	0 6
6010. Gas Regulation (Amendment)	0 9
6011. Land Tax (Rates)	0 6
6012. Registrar-General's Fees	1 0
6013. Instruments (Amendment)	0 9
6014. Entertainments Tax (Rates)	0 6
6015. Soldier Settlement (Amendment)	0 6
6016. Electoral	1 6
6017. Police Regulation (Reservists)	0 9
6018. Police Pensions Fund (Investment)	0 6
6019. Revenue Deficit Funding	0 6
6020. Portland Harbor Trust (Borrowing Powers)	0 6
6021. Stamps (Cheques and Receipts)	0 6
6022. Motor Car (Driving Licences)	0 6
6023. National Parks	1 0
6024. Health	7 9
6025. National Art Gallery and Cultural Centre	0 9
6026. Youth Organizations Assistance	0 6
6027. Appleton Dock Railway Construction	0 6
6028. Co-operative Housing Societies (Guarantees and Indemnities)	0 6
6029. Education (Kindergarten Teachers)	0 6
6030. Teaching Service (Married Women)	1 0
6031. Workers Compensation (Supplementary Board)	0 6
6032. Hospital Benefits (Amendment)	0 6
6033. Railways (Malvern Subways)	0 6
6034. Water Supply Loan Application	1 3
6035. Nurses	1 9
6036. Housing (Land)	1 0
6037. Police Offences (Trespass to Farms)	0 6
6038. Motor Car (Fees)	0 6
6039. Police Offences (Cruelty to Animals)	0 6
6040. State Forests Loan Application	0 6
6041. Melbourne and Metropolitan Board of Works (Borrowing Powers)	0 6
6042. Racing (Finance)	0 6
6043. Railway Loan Application	1 3
6044. Gas and Fuel Corporation (Frankston and Dandenong Undertakings)	1 0
6045. Stamps (Hire-Purchase Agreements)	0 6
6046. Forests (Masonite Agreement)	1 3
6047. Companies (Unit Trusts)	0 9
6048. Local Government (Amendment)	0 6
6049. Public Works Loan Application	0 9
6050. Marriage (Property)	0 9
6051. Parliamentary Contributory Retirement Fund (Amendment)	0 6
6052. Housing (Broadmeadows Land)	0 6
6053. Children's Court	2 0
6054. Housing (Staff)	0 6
6055. Appropriation of Revenue	4 3
6056. Governor's Salary	0 6

W. M. HOUSTON,  
Government Printer.

STATE ACTS, 1957

COPIES of the following Acts of Parliament of Victoria may be obtained at the Government Printing Office, or from any bookseller, at the price set opposite to each:—

No.	Price. s. d.
6057. Trinity College	0 6
6058. Vermin and Noxious Weeds (Financial)	0 6
6059. Victorian Inland Meat Authority (Financial)	0 6

STATE ACTS, 1957—continued.

No.	Price. s. d.
6060. Melbourne and Metropolitan Board of Works (Contributions) .. .. .	0 6
6061. Moorabbin Land .. .. .	0 6
6062. Pounds (Fees) .. .. .	0 6
6063. Dried Fruits (Amendment) .. .. .	0 6
6064. Public Account (Amendment) .. .. .	0 6
6065. Rabbit (Biological Destruction) .. .. .	0 6
6066. Public Works Loan Application .. .. .	0 6
6067. Game (Destruction) .. .. .	0 6
6068. Coal Mine Workers Pensions (Amendment) .. .. .	0 6
6069. Police Offences .. .. .	5 6
6070. Racing .. .. .	3 3
6071. Yinnar Lands .. .. .	0 6
6072. Sandringham to Black Rock Electric Street Railway (Dismantling) .. .. .	0 9
6073. Forests .. .. .	3 0
6074. Wodonga (Unimproved Rating Poll) .. .. .	0 6
6075. Housing (Commonwealth and State Agreement) .. .. .	1 3
6076. Cemeteries (Financial) .. .. .	0 6
6077. Consolidated Revenue .. .. .	0 6
6078. Masseurs (Registration) .. .. .	0 6
6079. Country Roads (Amendment) .. .. .	0 6
6080. Maintenance .. .. .	1 0
6081. Stamps (Hire-Purchase Agreements) Amendment .. .. .	0 6
6082. Justices .. .. .	8 0
6083. Mornington Land .. .. .	0 6
6084. Medical (Registration) .. .. .	0 9
6085. Soil Conservation and Land Utilization (River Flats) .. .. .	0 6
6086. Aborigines .. .. .	0 9
6087. Grain Elevators (Border Railways) .. .. .	0 6
6088. Barley Marketing (Amendment) .. .. .	0 6
6089. Administration and Probate (Amendment) .. .. .	0 6
6090. Housing .. .. .	0 9
6091. Police Regulation (Amendment) .. .. .	0 6
6092. Trotting Races .. .. .	1 0
6093. Weights and Measures (Amendment) .. .. .	0 6
6094. Benefit Associations (Amendment) .. .. .	0 6
6095. Transport (Westernport Bay) .. .. .	0 6
6096. Labour and Industry (Amendment) .. .. .	0 6
6097. Game (Amendment) .. .. .	0 6
6098. Landlord and Tenant (Control) .. .. .	3 3
6099. Consolidated Revenue .. .. .	0 6
6100. Wangaratta (Rating on Unimproved Values) .. .. .	0 6
6101. Railways (Furlough) Amendment .. .. .	0 6
6102. Consolidated Revenue .. .. .	0 6
6103. Crimes .. .. .	9 0
6104. Stamps .. .. .	1 9
6105. Port Melbourne Lagoon Lands .. .. .	0 6
6106. Solicitor-General (Pension) .. .. .	0 6
6107. Justices (Amendment) .. .. .	0 9
6108. Dog .. .. .	0 6
6109. Trustee Companies .. .. .	0 9
6110. Coal Mine Workers Pensions (Amendment) .. .. .	0 6
6111. Audit .. .. .	2 0
6112. Statute Law Revision .. .. .	0 6
6113. Judicial Proceedings (Regulation of Reports) .. .. .	0 6
6114. Melbourne and Metropolitan Board of Works (Extension and Advances) .. .. .	0 6
6115. Firearms (Pistols) .. .. .	0 6
6116. Maintenance (Consolidation) .. .. .	2 9
6117. County Court .. .. .	2 3
6118. Railways (Level Crossings) .. .. .	0 6
6119. Land (Resumption) .. .. .	0 6
6120. Exhibition .. .. .	1 0
6121. Land Tax (Rates) .. .. .	0 6
6122. State Electricity Commission (Land Compensation) .. .. .	0 6
6123. Property Law (Amendment) .. .. .	0 6
6124. Police Offences (Prostitution) .. .. .	0 6
6125. Clean Air .. .. .	0 9
6126. Acts Interpretation (Service by Post) .. .. .	0 6
6127. Geelong Harbor Trust (Amendment) .. .. .	0 9
6128. Local Government .. .. .	0 9
6129. Revenue Deficit Funding .. .. .	0 6
6130. Labour and Industry (Long Service Leave) .. .. .	0 6
6131. Bendigo Land .. .. .	0 6
6132. Geelong Waterworks and Sewerage (Bellarine Officers) .. .. .	0 6
6133. Swan Hill Railway Land .. .. .	0 6
6134. Police Offences (Unlawful Use of Boats) .. .. .	0 6
6135. The Constitution Act Amendment (Special Appropriations) .. .. .	0 6
6136. Labour and Industry (Carriage of Bees) .. .. .	0 6
6137. Vermin and Noxious Weeds .. .. .	0 9
6138. Co-operative Housing Societies .. .. .	2 9
6139. Fruit and Vegetables (Inspection) .. .. .	0 6
6140. Teaching Service (Amendment) .. .. .	0 6
6141. Public Service (Amendment) .. .. .	0 6
6142. Dental Hospital (Finance) .. .. .	0 6

STATE ACTS, 1957.—Continued.

No.	Price. s. d.
6143. Education .. .. .	2 6
6144. Melbourne Cricket Ground (Trustees) .. .. .	0 6
6145. Friendly Societies (Amendment) .. .. .	0 6
6146. Liquefied Petroleum Gas .. .. .	0 6
6147. Water (Amendment) .. .. .	0 9
6148. Forests (Mount Buller Lease) .. .. .	0 6
6149. Motor Car (Registration Fees) .. .. .	0 6
6150. Police Offences (Cruelty to Animals) .. .. .	0 6
6151. Local Government (Amendment) .. .. .	1 3
6152. Water Supply Loan Application .. .. .	1 3
6153. State Forests Loan Application .. .. .	0 6
6154. Motor Car (Amendment) .. .. .	0 9
6155. Tourist .. .. .	0 9
6156. King-street Bridge .. .. .	0 9
6157. Estate Agents (Amendment) .. .. .	0 9
6158. Railway Loan Application .. .. .	1 3
6159. Country Fire Authority (Amendment) .. .. .	0 6
6160. Fraser National Park .. .. .	0 6
6161. State Savings Bank (Amendment) .. .. .	0 9
6162. Foot and Mouth Disease Eradication Fund .. .. .	0 9
6163. State Electricity Commission (Borrowing) .. .. .	0 6
6164. Shepparton Lands .. .. .	0 6
6165. Elphinstone Lands Exchange .. .. .	0 6
6166. Crimes (Amendment) .. .. .	0 6
6167. Crimes (Parole Board) .. .. .	0 6
6168. Juries (Amendment) .. .. .	0 6
6169. Public Works Loan Application .. .. .	0 9
6170. Appropriation of Revenue .. .. .	5 0

W. M. HOUSTON,  
Government Printer.

STATE ACTS, 1958

COPIES of the following Acts of Parliament of Victoria may be obtained at the Government Printing Office, or from any bookseller, at the price set opposite to each:—

No.	Price. s. d.
6171. Milk Board (Members) .. .. .	0 6
6172. Consolidated Revenue .. .. .	0 6
6173. Footscray (Lawson-street) Land .. .. .	0 6
6174. Railways (Contracts) .. .. .	0 6
6175. Game (Destruction) .. .. .	0 6
6176. Western Metropolitan Market (Amendment) .. .. .	0 6
6177. Local Government (Portland) .. .. .	0 6
6178. Melbourne (Flinders-street) Land .. .. .	0 6
6179. Public Account Advances (Home Builders' Account) .. .. .	0 6

W. M. HOUSTON,  
Government Printer.

THE "VICTORIA GOVERNMENT GAZETTE."

ATTENTION is invited to the following procedure in relation to the publication of official matter in the *Government Gazette*:—

- Matter submitted to the Executive Council.**  
Matter submitted to the Executive Council which requires gazettal will normally be published in the issue of the following week.  
Where urgent gazettal is required, special arrangements should be made with the *Gazette* Officer.  
Publication will be facilitated by the submission of carbon copies for the use of the *Gazette* Officer.
- Other matter.**  
(a) All other matter duly certified by a responsible officer for publication should be lodged with the *Gazette* Officer not later than half-past Ten a.m. on Tuesday;  
(b) Lengthy or involved notices should be forwarded several days before publication.  
(c) Proofs, which will be supplied only when specifically requested, or at the direction of the *Gazette* Officer, should be returned promptly to avoid delay in publication.  
(d) No additions or amendments to matter for publication will be accepted by telephone.

THE VICTORIA GOVERNMENT GAZETTE is published on WEDNESDAY EVENING in each week, and Notices for insertion will be received by the Government Printer at or before Two p.m. at ordinary rates, and late advertisements between Two p.m. and Five p.m. at double rates on the day preceding the day of publication.

Single copies of the VICTORIA GOVERNMENT GAZETTE are One shilling, posted One shilling and three pence.

No GAZETTES prior to January, 1950, in stock.

\*\*\*ALL PAYMENTS ARE REQUIRED IN ADVANCE.—Remittances should be made by postal note, money order, or draft in favour of the Government Printer. Advertisements unaccompanied by a remittance sufficient to cover the cost of insertion will be returned unpublished.

SUBSCRIPTIONS.—The subscription, including postage, is £2 15s. per annum, £1 7s. 6d. half-yearly, or 13s. 9d. per quarter, payable in advance.

Subscriptions are required to commence and terminate with a month.

A lesser period than three months cannot be subscribed for.

Subscribers do not receive the Acts of Parliament with the GAZETTE.

ADVERTISEMENTS are charged at the rate of 1s. 6d. per line single column, and 3s. per line double column.

The title (£5 Reward, Dissolution of Partnerships, &c.) forms one or more lines as a heading.

On an average, ten words make a line.

Every signature must likewise be counted as a line.

The final words of a paragraph, though only portion of a line, must be counted as one line.

SIGNATURES (in particular) and proper names must be written very plainly in the text; ONE SIDE ONLY of each slip of paper should be WRITTEN UPON.

ALL COMMUNICATIONS should be addressed to "The Government Printer, Melbourne."

ALL DOCUMENTS illegibly written will be returned unpublished, and, where brands occur unprovided for by the ordinary letters of the alphabet, a worded explanatory description must be furnished.

AGENTS FOR THE "VICTORIA GOVERNMENT GAZETTE."

THE following have been appointed agents to receive Advertisements and Subscriptions for the Victoria Government Gazette:—

- ARMSTRONG'S AGENCY, 205 Queen-street, Melbourne.
- ARMSTRONG BROS., Kyneton.
- MESSRS. ARNALL & JACKSON, 115 Barkly-street, West Brunswick.
- MR. WM. DAVIS, Mildura.
- A. J. DIGBY (B. S. and N. W. Cash), Main-street, Bairnsdale.
- EDGAR'S NEWS AGENCY, Hargreaves-street, Bendigo.
- MESSRS. HENRY FRANKS & CO., Booksellers and Stationers, 94 Moorabool-street, Geelong.
- MESSRS. GORDON & GOTCH, News Agents, 511 Little Collins-street, Melbourne; and corner Barrack and Clarence streets, Sydney.
- GULLAN'S NEWSAGENCY, 88 Bridge-street, Ballarat.
- A. C. HAMPTON, 243 Mitchell-street, Bendigo.
- MESSRS. HARSTON, PARTRIDGE, & CO., 455 Little Collins-street, Melbourne.
- MR. C. F. LATIMER, News Agent, Casterton.
- McARTHUR'S AUTHORIZED NEWSAGENCY, 345 Wyndham-street, Shepparton.

MESSRS. R. H. & W. M. PETTY, News Agent, Wangaratta.

MESSRS. POWELL & DIXON, 89 Firebrace-street, Horsham.

J. PURDIE & CO., 138 Moorabool-street, Geelong.

F. W. RASHLEIGH & SON, Nunn-street, Benalla.

ROBERTSON & MULLENS LTD., Elizabeth-street, Melbourne.

SKINNER'S AUTHORIZED NEWSAGENCY, 49-51 Franklin-street, Traralgon.

MESSRS. SMITH & DUNNON, Hamilton.

THE MERCANTILE EXCHANGE, 380 Collins-street, Melbourne.

TUFF'S SHEPPARTON NEWSAGENCY, 246 Wyndham-street, Shepparton.

C. F. & H. J. VERNON, 162 Bridge-road, Richmond.

VIEW POINT AUTHORIZED NEWSAGENCY, 4 View Point, Bendigo.

E. W. B. WELSH, Hogan-street, Tatura.

A copy of the Gazette filed at each place for public reference.

CONTENTS

	PAGE
Acts of Parliament on sale at the Government Printing Office .. .. .	1439
Appointments .. .. .	1401
Cemetery—Scale of Fees .. .. .	1400
Companies Act 1938—Notice .. .. .	1393
Contracts .. .. .	1399
Country Roads Board .. .. .	1400, 1404
Estates of Deceased Persons .. .. .	1392
Government Notices .. .. .	1390
Impoundings .. .. .	1439
Lands .. .. .	1413
Levee at Parliament House, Melbourne .. .. .	1390
Licences to Occupy Unused Roads .. .. .	1391
Licences to Occupy Water Frontages .. .. .	1392
Melbourne and Metropolitan Board of Works—Notices .. .. .	1390
Mining .. .. .	1398
Notice to Mariners .. .. .	1398
Orders in Council .. .. .	1402
Private Advertisements .. .. .	1425
Proclamations .. .. .	1387
Public Half-Holiday .. .. .	1390
Public Service Notices .. .. .	1417
Queen's Birthday—Public Holiday .. .. .	1390
Resignations .. .. .	1402
Tenders .. .. .	1424
Transport Regulation Board—Public Hearings .. .. .	1396
Waterworks Trusts .. .. .	1401