



VICTORIA GOVERNMENT GAZETTE

Published by Authority

[Registered at the General Post Office, Melbourne, for transmission by post as a newspaper.]

No. 74]

WEDNESDAY, AUGUST 6

[1958

Land Act 1928.

AREA OF LAND COMPRISED IN CERTAIN CLASSES DIMINISHED OR INCREASED.

PROCLAMATION

By His Excellency the Governor of the State of Victoria and its Dependencies in the Commonwealth of Australia, &c., &c., &c.

WHEREAS by the *Land Act 1928*, it is amongst other things enacted that the Governor in Council may, by Proclamation to be published in the *Government Gazette*, at any time diminish or increase the area of land comprised in any of the classes mentioned in Part I., Division 1, section 5, of the said *Land Act 1928*, but that the area of lands which may be sold by auction (Class 6), shall not be increased except as in certain cases in the said Act provided: Now therefore I, the Governor of the State of Victoria, in the Commonwealth of Australia, by and with the advice of the Executive Council of the said State, and in accordance with the provisions of sections 94 and 117 of the *Land Act 1928* aforesaid, do hereby diminish or increase (as the case may be) the areas of Crown lands comprised in Classes 6 and 7 of the classes mentioned in section 5 of the *Land Act 1928* aforesaid, to the extent set forth in the subjoined Schedule (that is to say):—

Schedule referred to.

CLASSES DIMINISHED OR INCREASED.

County.	Parish.	Allotment.	Section.	Area.	Diminished.	Increased.	Description.
					Class.	Class.	
				A. R. P.			
Bendigo ..	Nerring at Eaglehawk	133G	A	2 2 0±	7	6	In south-east of parish
Evelyn ..	Warburton ..	258B	..	8 1 0	..	6	In west of parish
Mornington ..	Balnarring ..	66E, 66F, 66G	..	8 2 26	..	6	In south-west of parish

Given under my Hand and the Seal of the State of Victoria, aforesaid, at Melbourne, this twenty-ninth day of July, in the year of our Lord One thousand nine hundred and fifty-eight, and in the seventh year of the reign of Her Majesty Queen Elizabeth II.

(L.S.)

DALLAS BROOKS.

By His Excellency's Command,

KEITH TURNBULL,
Commissioner of Crown Lands and Survey.

GOD SAVE THE QUEEN!

Land Act 1928.
AREA OF LAND COMPRISED IN CERTAIN CLASSES DIMINISHED OR INCREASED.

PROCLAMATION

By His Excellency the Governor of the State of Victoria and its Dependencies in the Commonwealth of Australia, &c., &c., &c.

WHEREAS by the *Land Act 1928*, it is amongst other things enacted that the Governor in Council may, by Proclamation to be published in the *Government Gazette*, at any time diminish or increase the area of land comprised in any of the classes mentioned in Part I., Division 1, section 5, of the said *Land Act 1928*, but that the area of lands which may be sold by auction (Class 6) shall not be increased except as in certain cases in the said Act provided: Now therefore I, the Governor of the State of Victoria, in the Commonwealth of Australia, by and with the advice of the Executive Council of the said State, and in accordance with the provisions of sections 94 and 117 of the *Land Act 1928* aforesaid, do hereby diminish or increase (as the case may be) the areas of Crown lands comprised in Classes 2 and 6 of the classes mentioned in section 5 of the *Land Act 1928* aforesaid, to the extent set forth in the subjoined Schedule (that is to say):—

Schedule referred to.

CLASSES DIMINISHED OR INCREASED.

County.	Parish.	Allotment.	Section.	Area.	Diminished.	Increased.	Description.
					Class.	Class.	
				A. R. P.			
Kara Kara ..	Banyena ..	42F	B	15 2 0	2	6	In the south-west of parish
Gladstone ..	Natteyallock ..	11A	..	53 0 20	..	6	In north-west of parish fronting Natteyallock-Bealiba road

Given under my Hand and the Seal of the State of Victoria, aforesaid, at Melbourne, this twenty-ninth day of July, in the year of our Lord One thousand nine hundred and fifty-eight, and in the seventh year of the reign of Her Majesty Queen Elizabeth II.

(L.S.)

DALLAS BROOKS.

By His Excellency's Command,

KEITH TURNBULL,
Commissioner of Crown Lands and Survey.

GOD SAVE THE QUEEN!

Land Act 1928.
AREA OF LAND COMPRISED IN CERTAIN CLASSES DIMINISHED OR INCREASED.

PROCLAMATION

By His Excellency the Governor of the State of Victoria and its Dependencies in the Commonwealth of Australia, &c., &c., &c.

WHEREAS by the *Land Act 1928*, it is amongst other things enacted that the Governor in Council may, by Proclamation to be published in the *Government Gazette*, at any time diminish or increase the area of land comprised in any of the classes mentioned in Part I., Division 1, section 5, of the said *Land Act 1928*, but that the area of lands which may be sold by auction (Class 6), shall not be increased except as in certain cases in the said Act provided: Now therefore I, the Governor of the State of Victoria, in the Commonwealth of Australia, by and with the advice of the Executive Council of the said State, and in accordance with the provisions of sections 94 and 117 of the *Land Act 1928* aforesaid, do hereby diminish or increase (as the case may be) the areas of Crown lands comprised in Classes 1, 6, and 7 of the classes mentioned in section 5 of the *Land Act 1928* aforesaid, to the extent set forth in the subjoined Schedule (that is to say):—

Schedule referred to.

CLASSES DIMINISHED OR INCREASED.

County.	Parish.	Allotment.	Section.	Area.	Diminished.	Increased.	Description.
					Class.	Class.	
				A. R. P.			
Talbot ..	Chewton ..	56	H	11 1 27	7	6	In south-west of parish
Grenville ..	Smythesdale ..	23B	14A	19 3 36	1	6	In east of parish

Given under my Hand and the Seal of the State of Victoria, aforesaid, at Melbourne, this twenty-ninth day of July, in the year of our Lord One thousand nine hundred and fifty-eight, and in the seventh year of the reign of Her Majesty Queen Elizabeth II.

(L.S.)

DALLAS BROOKS.

By His Excellency's Command,

KEITH TURNBULL,
Commissioner of Crown Lands and Survey.

GOD SAVE THE QUEEN!

PUBLIC HIGHWAY.—SHIRE OF SOUTH BARWON.

PROCLAMATION

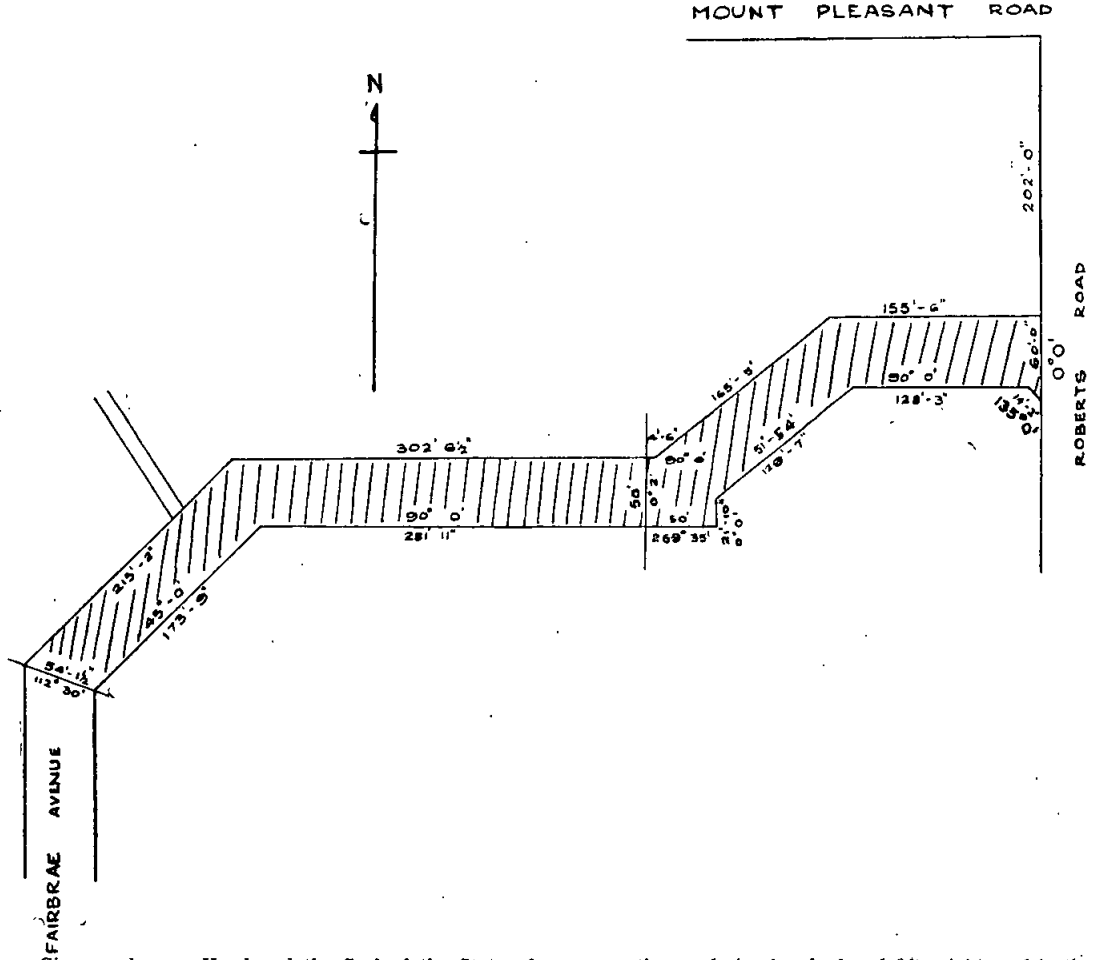
By His Excellency the Governor of the State of Victoria and its Dependencies in the Commonwealth of Australia, &c., &c., &c.

WHEREAS by the *Local Government Act 1946*, Section 518, it is amongst other things enacted that it shall be lawful for the Governor in Council at any time, and from time to time, upon the request of the council of any municipality, by notice in the *Government Gazette*, to declare any land reserved, used or by purchase or exchange acquired for a street, road, highway, thoroughfare, bridge, square, court, alley or right-of-way to be a public highway, and that such land shall thereupon and

thenceforth from the date of such proclamation become and be absolutely dedicated to the public as a public highway within the meaning of any law then or thereafter in force:

And whereas the Council of the Shire of South Barwon has requested that the land hereinafter mentioned, which has been reserved for a street within the said Shire, be so declared to be a public highway:

Now, therefore, I, the Governor of the State of Victoria in the Commonwealth of Australia, by and with the advice of the Executive Council of the said State, do by this Proclamation, declare that all those pieces of land reserved for a street, known as Thanet-street, being parts of Crown allotments 4 and 5, Section 20, Parish of Barrarbool, and being the land shown hatched on the plan hereunder, shall be a public highway within the meaning of the said Act, namely:—



Given under my Hand and the Seal of the State of Victoria aforesaid, at Melbourne, this twenty-ninth day of July, in the year of our Lord One (L.S.)

thousand nine hundred and fifty-eight, and in the seventh year of the reign of Her Majesty Queen Elizabeth II.

DALLAS BROOKS.

By His Excellency's Command,

T. K. MALTBY,
Commissioner of Public Works.

GOD SAVE THE QUEEN!

ROAD TRAFFIC ACT 1956.

PROCLAMATION

By the Lieutenant-Governor, as Deputy for His Excellency the Governor of the State of Victoria and its Dependencies in the Commonwealth of Australia, &c., &c., &c.

WHEREAS by the *Road Traffic Act 1956* it is amongst other things enacted that Part II. of the said Act shall apply only in respect of infringements occurring in any area or circumstance specified for the purpose of

such Part by Proclamation of the Governor in Council published in the *Government Gazette* and occurring after the date of such Proclamation:

And whereas it is also enacted in the said Act that any such Proclamation may provide that such Part of the said Act shall apply only in respect of parking infringements or in respect of traffic infringements or in any particular area or circumstance:

And whereas it is further enacted that no such Proclamation shall be made in relation to parking infringements unless the council of any municipality the municipal district or any part of the municipal district

of which is specified therein has requested the Governor in Council to extend the application of such Part to such municipal district or part thereof:

And whereas the Council of the Shire of Warragul has requested the Governor in Council to extend the application of such Part in respect only of parking infringements to the Town of Warragul:

Now therefore I, the Lieutenant-Governor, as Deputy for His Excellency the Governor of the State of Victoria, in the Commonwealth of Australia, by and with the advice of the Executive Council of the said State, do by this my Proclamation specify the Town of Warragul as an area in which Part II. of the *Road Traffic Act 1956* shall apply in respect only of parking infringements occurring after the date hereof.

Given under my Hand and the Seal of the State of Victoria aforesaid, at Melbourne, this fifth day of August, in the year of our Lord One thousand nine hundred and fifty-eight, and in the seventh year of the reign of Her Majesty Queen Elizabeth II.

(L.S.) E. F. HERRING.

By His Excellency's Command,
L. H. S. THOMPSON,
for Chief Secretary.

GOD SAVE THE QUEEN!

ROAD TRAFFIC ACT 1956.

PROCLAMATION

By the Lieutenant-Governor, as Deputy for His Excellency the Governor of the State of Victoria and its Dependencies in the Commonwealth of Australia, &c., &c.

WHEREAS by the *Road Traffic Act 1956* it is amongst other things enacted that Part II. of the said Act shall apply only in respect of infringements occurring in any area or circumstance specified for the purpose of such Part by Proclamation of the Governor in Council published in the *Government Gazette* and occurring after the date of such Proclamation:

And whereas it is also enacted in the said Act that any such Proclamation may provide that such Part of the said Act shall apply only in respect of parking infringements or in respect of traffic infringements or in any particular area or circumstance:

And whereas it is further enacted that no such Proclamation shall be made in relation to parking infringements unless the council of any municipality the municipal district or any part of the municipal district of which is specified therein has requested the Governor in Council to extend the application of such Part to such municipal district or part thereof:

And whereas the Council of the Shire of Bairnsdale has requested the Governor in Council to extend the application of such Part in respect only of parking infringements to the Shire of Bairnsdale:

Now therefore I, the Lieutenant-Governor, as Deputy for His Excellency the Governor of the State of Victoria, in the Commonwealth of Australia, by and with the advice of the Executive Council of the said State, do by this my Proclamation specify the Shire of Bairnsdale as an area in which Part II. of the *Road Traffic Act 1956* shall apply in respect only of parking infringements occurring after the date hereof.

Given under my Hand and the Seal of the State of Victoria aforesaid, at Melbourne, this fifth day of August, in the year of our Lord One thousand nine hundred and fifty-eight, and in the seventh year of the reign of Her Majesty Queen Elizabeth II.

(L.S.) E. F. HERRING.

By His Excellency's Command,
L. H. S. THOMPSON,
for Chief Secretary.

GOD SAVE THE QUEEN!

BANK HALF-HOLIDAYS.

PROCLAMATION

By the Lieutenant-Governor, as Deputy for His Excellency the Governor of the State of Victoria and its Dependencies in the Commonwealth of Australia, &c., &c.

IN pursuance of the provisions of the Banks and Currency Acts, I, the Lieutenant-Governor, as Deputy for His Excellency the Governor of the State of Victoria, in the Commonwealth of Australia, do by this my Proclamation appoint the days and dates named hereunder special days to be observed as Bank Holidays or Bank Half-Holidays (as the case may be) at the places respectively mentioned, that is to say:—

Bank Half-Holidays from the Hour of Eleven a.m.:—

THURSDAY, THE 21ST AUGUST, 1958, at Balmoral.

THURSDAY, THE 28TH AUGUST, 1958, at Natimuk.

TUESDAY, THE 7TH OCTOBER, 1958, at Katamatite and Strathmerton.

Given under my Hand and the Seal of the State of Victoria aforesaid, at Melbourne, this fifth day of August, in the year of our Lord One thousand nine hundred and fifty-eight, and in the seventh year of the reign of Her Majesty Queen Elizabeth II.

(L.S.) E. F. HERRING.

By His Excellency's Command,
L. H. S. THOMPSON,
for Chief Secretary.

GOD SAVE THE QUEEN!

PUBLIC HOLIDAYS.

PROCLAMATION

By the Lieutenant-Governor, as Deputy for His Excellency the Governor of the State of Victoria and its Dependencies in the Commonwealth of Australia, &c., &c.

IN pursuance of the provisions contained in Part III. of the *Public Service Act 1946*, I, the Lieutenant-Governor, as Deputy for His Excellency the Governor of the State of Victoria, in the Commonwealth of Australia, by and with the advice of the Executive Council of the said State, do by this my Proclamation appoint the days and dates hereunder mentioned to be observed as Public Holidays or Public Half-Holidays (as the case may be) at the places respectively specified, viz.:—

Public Holidays:—

MONDAY, THE 6TH OCTOBER, 1958, throughout the Shire of Tungamah.

Public Half-Holidays from the Hour of Twelve o'clock noon:—

*WEDNESDAY, THE 15TH OCTOBER, 1958, throughout the Central and South-West Ridings of the Shire of Rochester.

FRIDAY, THE 15TH AUGUST, 1958, throughout the Underbool and Walpeup Ridings of the Shire of Walpeup.

*THURSDAY, THE 2ND OCTOBER, 1958, throughout the Shire of Wimmera.

*Agricultural Show.

Given under my Hand and the Seal of the State of Victoria aforesaid, at Melbourne, this fifth day of August, in the year of our Lord One thousand nine hundred and fifty-eight, and in the seventh year of the reign of Her Majesty Queen Elizabeth II.

(L.S.) E. F. HERRING.

By His Excellency's Command,
L. H. S. THOMPSON,
for Chief Secretary.

GOD SAVE THE QUEEN!

BUILDING SOCIETIES ACT 1928.

NOTICE is hereby given that a Building Society, called "Mutual Permanent Building Society No. 2" is duly registered under the provisions of the above Act.

Dated this 31st day of July, 1958.

A. DOUGLAS,
Registrar of Building Societies.

MONEY LENDERS ACT 1938.

IN accordance with the provisions of the above-mentioned Act, the following is published for general information:—

List of Persons to whom Money Lenders' Licences have been issued for the Year ending 30th June, 1959.

Name.	Authorized Name.	Authorized Address.	Date of Issue.
Active Credit Corporation Pty. Ltd. (R. R. Crane, appointee)	Active Credit Corporation Pty. Ltd.	1 Palmerston-crescent, South Melbourne	1.7.58
Adams, Geo., Pty. Ltd. (F. W. Brown, appointee)	Geo. Adams Pty. Ltd.	37 Swanston-street, Melbourne	1.7.58
Adams, Geo., Pty. Ltd. (P. J. Kierce, appointee)	Geo. Adams Pty. Ltd.	117 Pall Mall, Bendigo	1.7.58
Albion Acceptance Corporation Pty. Ltd. (R. Loftus, appointee)	Albion Acceptance Corporation Pty. Ltd.	175 Greville-street, Prahran	1.7.58
Amalgamated Retailers (Vic.) Ltd. (K. Penman, appointee)	Amalgamated Retailers (Vic.) Ltd.	48 Leeds-street, Footscray	1.7.58
Amalgamated Retailers (Vic.) Ltd. (K. Penman, appointee)	Amalgamated Retailers (Vic.) Ltd.	327 Bourke-street, Melbourne	1.7.58
Associated Acceptance Corporation Pty. Ltd. (W. E. W. Hodgkiss, appointee)	Associated Acceptance Corporation Pty. Ltd.	210 Victoria-street, Melbourne	1.7.58
Atlas Loan and Finance Co. Pty. Ltd. (J. T. Marshall, appointee)	Atlas Loan and Finance Co. Pty. Ltd.	303-9 Collins-street, Melbourne	1.7.58
Auer, L. G.	Gilbert Auer	Williamson-street, Bendigo	1.7.58
Auer, L. G.	Gilbert Auer	7A Nolan-street, Maryborough	1.7.58
Australian Guarantee Corporation Ltd. (H. M. Ratcliffe, appointee)	Australian Guarantee Corporation Ltd.	18 Market-street, Melbourne	1.7.58
Automobile Advance and Agency Co. Ltd. (I. G. Wood, appointee)	Automobile Advance and Agency Co. Ltd.	409 St. Kilda-road, Melbourne	1.7.58
Barry Investments Pty. Ltd. (M. Pemberton, appointee)	Barry Investments Pty. Ltd.	358 Lonsdale-street, Melbourne	1.7.58
Belrose Agencies Pty. Ltd. (S. Simons, appointee)	Belrose Agencies Pty. Ltd.	3 Queen's-road, Melbourne	1.7.58
Brenton, H. J.	H. J. Brenton	15 Bailey-street, Bairnsdale	1.7.58
Building Guarantee and Discount Co. Ltd. (A. R. Wallis, appointee)	Building Guarantee and Discount Co. Ltd.	1 High-street, Prahran	1.7.58
Burroughs, J. R.	J. R. Burroughs	224 Camberwell-road, Hawthorn East	1.7.58
Camden Investments Pty. Ltd. (J. L. Wattz, appointee)	Camden Investments Pty. Ltd.	595 Glenhuntly-road, Caulfield	1.7.58
Capital Credit Corporation Pty. Ltd. (N. Baron, appointee)	Capital Credit Corporation Pty. Ltd.	Room 1, 2nd Floor, 411 Collins-street, Melbourne	1.7.58
Carrick, A.	A. Carrick, carrying on business as C. Finance and Cash Order Co.	183 Elgin-street, Carlton	1.7.58
Case, H. E.	H. E. Case, carrying on business as H. and M. Case	38 Osborne-street, Williamstown	1.7.58
Case, M. A.	M. A. Case, carrying on business as H. and M. Case	38 Osborne-street, Williamstown	1.7.58
Caveat Finance and Mortgage Co. Pty. Ltd. (J. Shatin, appointee)	Caveat Finance and Mortgage Co. Pty. Ltd.	90 Collins-street, Melbourne	1.7.58
Cleveland, C., and Co. Pty. Ltd. (L. G. White, appointee)	C. Cleveland and Co. Pty. Ltd.	94 Elizabeth-street, Melbourne	1.7.58
Collins Trading Co. Pty. Ltd. (M. H. Joske, appointee)	Collins Trading Co. Pty. Ltd.	305 Collins-street, Melbourne	1.7.58
Commercial Discounters (Victoria) Pty. Ltd. (S. W. Grant, appointee)	Commercial Discounters (Victoria) Pty. Ltd.	325 Collins-street, Melbourne	1.7.58
Concord Investments Pty. Ltd. (M. Efron, appointee)	Concord Investments Pty. Ltd.	28 Commercial-road, Prahran	1.7.58
Consolidated Finance Corporation Ltd. (H. W. Quilty, appointee)	Consolidated Finance Corporation Ltd.	359 Collins-street, Melbourne	1.7.58
Corio Industries Ltd. (H. J. Dillon, appointee)	Corio Industries Ltd.	84 William-street, Melbourne	1.7.58
Cosburn, E.	E. Cosburn	132 Martin-street, Gardenvale	1.7.58
Dennis, G. W.	G. W. Dennis	73 Nicholson-street, Footscray	1.7.58
Deposit and Investment Co. Ltd. (D. H. W. Thomson, appointee)	Deposit and Investment Co. Ltd.	349 Swanston-street, Melbourne	1.7.58
Deposit and Investment Co. Ltd. (H. W. Stephenson, appointee)	Deposit and Investment Co. Ltd.	309-11 Little Collins-street, Melbourne	1.7.58
Duffield, H. C.	H. C. Duffield	131 Ryrie-street, Geelong	1.7.58
Dunearn Investments Pty. Ltd. (J. M. Sandy, appointee)	Dunearn Investments Pty. Ltd.	3 Queen's-road, Melbourne	1.7.58
Eadie, W. P.	W. P. Eadie	475 Bourke-street, Melbourne	1.7.58
Eros Finance Ltd. (E. S. Houghton, appointee)	Eros Finance Ltd.	94 Elizabeth-street, Melbourne	1.7.58
Evans, G. J.	G. J. Evans	62 Wellington-parade, East Melbourne	1.7.58
Extension Agency Pty. Ltd. (A. S. Moshinsky, appointee)	Extension Agency Pty. Ltd.	294 Little Collins-street, Melbourne	1.7.58
Federal Finance Pty. Ltd. (C. R. Wilson, appointee)	Federal Finance Pty. Ltd.	129 William-street, Melbourne	1.7.58
Field, K. E.	K. E. Field, carrying on business as The Star Cash Order and Finance Co.	48 Leeds-street, Footscray	1.7.58
Field, K. E.	K. E. Field, carrying on business as The Star Cash Order and Finance Co.	409 Sydney-road, Brunswick	1.7.58
Finance Corporation of Australia Ltd. (K. C. Collins, appointee)	Finance Corporation of Australia Ltd.	31 Queen-street, Melbourne	1.7.58
Financial Aids and Credits Pty. Ltd. (A. J. S. Wilson, appointee)	Financial Aids and Credits Pty. Ltd.	528 Collins-street, Melbourne	1.7.58
Fleet Investments Ltd. (L. W. Carter, appointee)	Fleet Investments Ltd.	60 Collins-place, Melbourne	1.7.58
Fleming, M.	M. Fleming, carrying on business as Archie Wells Finance and Cash Order Co.	17 The Centrevay, Chapel-street, Prahran	1.7.58

List of Persons to whom Money Lenders' Licences have been issued for the Year ending 30th June, 1959—continued.

Name.	Authorized Name.	Authorized Address.	Date of Issue.
General Investments and Discounts Pty. Ltd. (J. C. Carrodus, appointee)	General Investments and Discounts Pty. Ltd.	461 St. Kilda-road, Melbourne ..	1.7.58
Geosam Investments Pty. Ltd. (E. W. Mackenzie, appointee)	Geosam Investments Pty. Ltd. ..	1 Palmerston-crescent, South Melbourne	1.7.58
Gilbert Insurers Pty. Ltd. (H. S. Grinblat, appointee)	Gilbert Insurers Pty. Ltd.	100 Collins-street, Melbourne ..	1.7.58
Haintz, C.	C. Haintz	514a Lydiard-street, Ballarat ..	1.7.58
Hale, Frank, Pty. Ltd. (R. I. McKay, appointee)	Frank Hale Pty. Ltd.	299 Little Lonsdale-street, Melbourne	1.7.58
Hall, Harry, Pty. Ltd. (H. A. Phillips, appointee)	Harry Hall Pty. Ltd.	57 Swanston-street, Melbourne ..	1.7.58
Hamilton, S. I.	S. I. Hamilton	721 Burwood-road, Auburn ..	1.7.58
Harris, E. H.	E. H. Harris	285 Barkly-street, Footscray ..	1.7.58
Harris, J. W.	J. W. Harris	9 Railway-road, Blackburn ..	1.7.58
Hocking, J. B.	J. B. Hocking	69 Ryrie-street, Geelong ..	1.7.58
Holmes Agencies Pty. Ltd. (K. A. Lafferty, appointee)	Holmes Agencies Pty. Ltd.	560 Lonsdale-street, Melbourne ..	1.7.58
Home Renovation Finance Pty. Ltd. (R. L. Pontin, appointee)	Home Renovation Finance Pty. Ltd. . .	9 Palmerston-crescent, South Melbourne	1.7.58
Home Renovation Finance Pty. Ltd. (R. L. Pontin, appointee)	Home Renovation Finance Pty. Ltd. . .	79 Moorabool-street, Geelong ..	1.7.58
Home Renovation Finance Pty. Ltd. (H. W. Harris, appointee)	Home Renovation Finance Pty. Ltd.	Mildura	1.7.58
Hore, D. E. A.	D. E. A. Hore, carrying on business as Horton Cash Order Co.	64 Elizabeth-street, Melbourne ..	1.7.58
Horne, S.	S. Horne	22 Victoria-street, West Brunswick	1.7.58
Interstate Taxation and Accountancy Co. Ltd. (W. G. C. Binks, appointee)	Interstate Taxation and Accountancy Co. Ltd.	80 Swanston-street, Melbourne ..	1.7.58
Ireland, T. M.	T. M. Ireland	229 Collins-street, Melbourne ..	1.7.58
Izzard, H. W.	H. W. Izzard	135 Woodlands-street, Essendon ..	1.7.58
James, J. F.	J. F. James	1 Woodlawn-street, Richmond ..	1.7.58
James, S. L.	S. L. James	26 James-street, Box Hill ..	1.7.58
Johns, David, and Co. Pty. Ltd. (M. L. Hall, appointee)	David Johns and Co. Pty. Ltd. ..	209 Nicholson-street, Footscray ..	1.7.58
Johnston, C.	C. Johnston	280 Inkerman-street, East St. Kilda	1.7.58
Johnson, E. E.	E. E. Johnson, carrying on business as Vestor Finance Co.	149a Pakington-street, Geelong West	1.7.58
"K" Cash Order Co. Pty. Ltd. (E. L. Kiernan, appointee)	"K" Cash Order Co. Pty. Ltd. ..	374 Little Collins-street, Melbourne	1.7.58
"K" Cash Order Co. Pty. Ltd. (E. L. Kiernan, appointee)	"K" Cash Order Co. Pty. Ltd. ..	224 Smith-street, Collingwood ..	1.7.58
Kemsley and Co. Pty. Ltd. (J. L. Grouse, appointee)	Kemsley and Co. Pty. Ltd. ..	109 Russell-street, Melbourne ..	1.7.58
Kendall, V. C.	V. C. Kendall	51 Leeds-street, Footscray ..	1.7.58
Kenway, M. S.	M. S. Kenway	721 Burwood-road, Auburn ..	1.7.58
Kinder, M.	M. Kinder, carrying on business as H. S. Thompson and M. Kinder	282-84 Collins-street, Melbourne ..	1.7.58
Knibb, J. E.	James Knibb	80 Swanston-street, Melbourne ..	1.7.58
Krause, J.	J. Krause	751 Burke-road, Camberwell ..	1.7.58
Latham, T. A.	T. A. Latham	704 Hawthorn-road, East Brighton	1.7.58
Lawson Mordialloc Pty. Ltd. (L. E. Wilson, appointee)	Lawson Mordialloc Pty. Ltd. ..	489 Main-street, Mordialloc ..	1.7.58
Leacon Investments Pty. Ltd. (A. G. Leaver, appointee)	Leacon Investments Pty. Ltd. ..	528 Collins-street, Melbourne ..	1.7.58
Leon Finance Co. Pty. Ltd. (L. M. Scheezel, appointee)	Leon Finance Co. Pty. Ltd. ..	Cnr. Bourke and Russell-streets, Melbourne	1.7.58
Lockwood, J. F.	J. F. Lockwood	231 High-street, Echuca ..	1.7.58
Lonsdale Acceptance Corporation Pty. Ltd. (G. W. Flintoff, appointee)	Lonsdale Acceptance Corporation Pty. Ltd.	397 Little Collins-street, Melbourne	1.7.58
Love, L.	L. Love	106 George-street, Fitzroy ..	1.7.58
McVitty, A. E.	A. E. McVitty	4 Chapman-street, East Brighton	1.7.58
Marshall, J. D.	J. D. Marshall	287 High-street, Preston ..	1.7.58
Matthews, V. R.	V. R. Matthews, carrying on business as Grattan Finance and Cash Order Co.	209 Lygon-street, Carlton ..	1.7.58
Maurice, E.	E. Maurice	15 Eileen-street, Armadale ..	1.7.58
Mayer, H. E.	H. E. Mayer	349 Collins-street, Melbourne ..	1.7.58
Melbourne Finance and Cash Order Co. Pty. Ltd. (M. Southwick, appointee)	Melbourne Finance and Cash Order Co. Pty. Ltd.	53 Queen-street, Melbourne ..	1.7.58
Melbourne Investment Corporation Ltd. (P. Ryter, appointee)	Melbourne Investment Corporation Ltd.	3 Queen's-road, Melbourne ..	1.7.58
Mercantile Credits Ltd. (J. P. Fenton, appointee)	Mercantile Credits Ltd.	55 Hardware-street, Melbourne ..	1.7.58
Moore, E. J.	E. J. Moore	2 King-street, Melbourne ..	1.7.58
Morris, R. J.	R. J. Morris	80 Bridge-street, Ballarat ..	1.7.58
Mortgage Credits Pty. Ltd. (R. G. Parry, appointee)	Mortgage Credits Pty. Ltd.	220 Collins-street, Melbourne ..	1.7.58
Mueller, C. F.	C. F. Mueller	231 High-street, Echuca ..	1.7.58
Mutual Finance Co. Pty. Ltd. (E. Jansen, appointee)	Mutual Finance Co. Pty. Ltd. ..	57 Swanston-street, Melbourne ..	1.7.58
Mutual Traders Credits Pty. Ltd. (B. Redapple, appointee)	Mutual Traders Credits Pty. Ltd. ..	121-3 Johnston-street, Fitzroy ..	1.7.58
Norfolk Finance and Investment Co. Pty. Ltd. (G. Lindsay, appointee)	Norfolk Finance and Investment Co. Pty. Ltd.	296 Collins-street, Melbourne ..	1.7.58
O'Brien, H. G.	H. G. O'Brien	109 Swanston-street, Melbourne ..	1.7.58
Orr, F. H.	F. H. Orr	46 Lydiard-street South, Ballarat	1.7.58
Overland Investment Co. Pty. Ltd. (M. Zak, appointee)	Overland Investment Co. Pty. Ltd. ..	3 Centre-place, Melbourne ..	1.7.58

List of Persons to whom Money Lenders' Licences have been issued for the Year ending 30th June, 1959—continued.

Name.	Authorized Name.	Authorized Address.	Date of Issue.
Pacific Acceptance Corporation Ltd. (J. H. Allen, appointee)	Pacific Acceptance Corporation Ltd.	406 Lonsdale-street, Melbourne ..	1.7.58
Pan Australian Credits Ltd. (K. J. Hart, appointee)	Pan Australian Credits Ltd.	214 Queen-street, Melbourne ..	1.7.58
Parry, R. G.	R. G. Parry	220 Collins-street, Melbourne ..	1.7.58
Pembroke, Frank Pty. Ltd. (P. J. Kierce, appointee)	Frank Pembroke Pty. Ltd.	57 Elizabeth-street, Melbourne ..	1.7.58
Pivot Investment Corporation Ltd. (R. C. Juggins, appointee)	Pivot Investment Corporation Ltd. ..	79 Moorabool-street, Geelong ..	1.7.58
Prahran Cash Order Pty. Ltd. (H. E. Goss, appointee)	The Prahran Cash Order Pty. Ltd. ..	26 The Centreway, Prahran ..	1.7.58
Purchasers Assistance Pty. Ltd. (H. A. Watson, appointee)	Purchasers Assistance Pty. Ltd. ..	341 Collins-street, Melbourne ..	1.7.58
Queensberry Investments Pty. Ltd. (W. J. Minter, appointee)	Queensberry Investments Pty. Ltd. ..	100 Collins-street, Melbourne ..	1.7.58
Reakes, C. A. W.	C. A. W. Reakes	327 Lydiard-street, Ballarat ..	1.7.58
Rees, B. L.	B. L. Rees	234 Collins-street, Melbourne ..	1.7.58
Robinson, J.	J. Robinson	54 Wantirna-road, Ringwood ..	1.7.58
Rosen Finance Co. Pty. Ltd. (S. Rosen, appointee)	Rosen Finance Co. Pty. Ltd.	412 Brunswick-street, Fitzroy ..	1.7.58
Sassella, G. J.	G. J. Sassella	141A Kooyong-road, Caulfield ..	1.7.58
Scates, R. P.	R. P. Scates, carrying on business as Assurance Cash Order Co.	16 Koornang-road, Carnegie ..	1.7.58
Smedley, L. J.	L. J. Smedley	473 Bourke-street, Melbourne ..	1.7.58
Smith, Adam, Pty. Ltd. (C. J. Smith, appointee)	Adam Smith Pty. Ltd.	37 Swanston-street, Melbourne ..	1.7.58
Smith, C. D. J.	C. D. J. Smith, carrying on business as The Smith Cash Order Co.	194 Bank-street, South Melbourne ..	1.7.58
Smith, E. M.	E. M. Smith, carrying on business as H. Flanagan	11 Lydiard-street South, Ballarat ..	1.7.58
Smith, D.	D. Smith	153 Chapel-street, St. Kilda ..	1.7.58
Steele's Finance Pty. Ltd. (A. W. Steele, appointee)	Steele's Finance Pty. Ltd.	57 Elizabeth-street, Melbourne ..	1.7.58
Swanston Trading Agency Pty. Ltd. (G. L. Anguey, appointee)	Swanston Trading Agency Pty. Ltd. ..	109 Swanston-street, Melbourne ..	1.7.58
Swifts Pty. Ltd. (I. L. Schroder, appointee)	Swifts Pty. Ltd.	257 Swanston-street, Melbourne ..	1.7.58
Thomas, James and Son Pty. Ltd. (B. B. Walpole, appointee)	James Thomas and Son Pty. Ltd. ..	80 Toorak-road, South Yarra ..	1.7.58
Thompson, H. S.	H. S. Thompson, carrying on business as Murray Kinder and H. S. Thompson	282 Collins-street, Melbourne ..	1.7.58
Tomasi, A.	A. Tomasi	368-70 Lygon-street, Carlton ..	1.7.58
Tower Enterprises Ltd. (A. G. Wallace, appointee)	Tower Enterprises Ltd.	721 Burwood-road, Auburn ..	1.7.58
Towns Supply Co. Pty. Ltd. (R. G. Pinsent, appointee)	Towns Supply Co. Pty. Ltd.	105 Swanston-street, Melbourne ..	1.7.58
Towns Supply Co. Pty. Ltd. (R. G. Pinsent, appointee)	Towns Supply Co. Pty. Ltd.	761 Burke-road, Camberwell ..	1.7.58
Tradeloans Pty. Ltd. (J. E. Dimelow, appointee)	Tradeloans Pty. Ltd.	422 Collins-street, Melbourne ..	1.7.58
Traders Finance Corporation Ltd. (H. M. Ratcliffe, appointee)	Traders Finance Corporation Ltd. ..	18 Market-street, Melbourne ..	1.7.58
Trawalla Trading Coy. Pty. Ltd. (A. D. McMullin, appointee)	Trawalla Trading Coy. Pty. Ltd. ..	80 Swanston-street, Melbourne ..	1.7.58
U.K. Finance Pty. Ltd. (S. Simons, appointee)	U.K. Finance Pty. Ltd.	3 Queen's-road, Melbourne ..	1.7.58
Universal Shopping and Finance Co. Pty. Ltd. (D. C. Bean, appointee)	Universal Shopping and Finance Co. Pty. Ltd.	327 Bourke-street, Melbourne ..	1.7.58
Vickers, W. T.	Estate of A. J. Searson, carrying on business as Harold Scott	2A Centreway, Chapel-street, Prahran ..	1.7.58
Vickers, W. J.	Estate of A. J. Searson, carrying on business as Harold Scott	296 Collins-street, Melbourne ..	1.7.58
Wallace, A. G.	A. G. Wallace	721 Burwood-road, Auburn ..	1.7.58
Warn, L. V. W.	L. V. W. Warn	30 Aberfeldie-street, Essendon ..	1.7.58
Warren, A. E.	A. E. Warren	54 Steele-street, Moonee Ponds ..	1.7.58
Watkins, W. E.	W. E. Watkins	317 Collins-street, Melbourne ..	1.7.58
Western Acceptance Pty. Ltd. (R. J. Kellock, appointee)	Western Acceptance Pty. Ltd.	162 Greville-street, Prahran ..	1.7.58
Willing, F., Pty. Ltd. (F. L. Willing, appointee)	F. Willing Pty. Ltd.	703 Burke-road, Camberwell ..	1.7.58
Yarn Traders Pty. Ltd. (J. Sharpe, appointee)	Yarn Traders Pty. Ltd.	129 William-street, Melbourne ..	1.7.58
Y.M.E. Investments Pty. Ltd. (R. Young, appointee)	Y.M.E. Investments Pty. Ltd.	252 Sydney-road, Brunswick ..	1.7.58

State Treasury,
Melbourne, C.2, 23rd July, 1958.

M. A. R. SYNNOT,
Registrar.

STATE RIVERS AND WATER SUPPLY COMMISSION.

LICENCES TO DIVERT WATER AND CUT RACES, PURSUANT TO THE PROVISIONS OF THE WATER ACTS.

LICENCES as detailed hereunder for the term of years from the date specified in each case have been granted by the Governor in Council to the persons named in the following Schedule:—

Licence No.	Term of Licence and Commencing Date.	Name and Address of Person to Whom Licence is to be Granted.	Source of Supply.	Area Authorized to be Irrigated Per Annum.	Volume of Water Authorized to be Diverted Per Annum.
287.	Fifteen years from 1.7.58	Alan Henry Hall, Patho	Gunbower Creek	40 acres.	80 ac. ft.
1169	Seven years and five months from 1.7.58	Eric Ivor James, Swan Hill	River Murray	100	200
1170	Seven years and five months from 1.7.58	Clifford Thomas James, Swan Hill	River Murray	100	200
1171/412	Five years from 1.7.58	J. L. Scriven, Mystic Park	Kangaroo Lake	75	150

Office of the State Rivers and Water Supply Commission, Melbourne, 29th July, 1958.

E. BROWN, Secretary.
State Rivers and Water Supply Commission.

Pounds Act 1928.

SHIRE OF SEYMOUR.

TABLE of Rates to be charged for the trespass of cattle and their sustenance while impounded in the Seymour Pound, fixed by the Council of the Shire of Seymour.

Description of Cattle Trespassing.	Trespass Rates.		Sustenance Fees.
	Upon Land other than Tillage Land Enclosed by a Substantial Fence.	Upon Tillage Land Enclosed by a Substantial Fence.	Amount to be Charged Daily for Sustenance while Impounded.
For every sheep	£ s. d. 0 0 3	£ s. d. 0 5 0	£ s. d. 0 1 0
For every goat	0 10 0	1 0 0	0 2 6
For every pig	0 10 0	1 0 0	0 10 0
For every head of other cattle	0 10 0	1 0 0	0 7 6

By order of the Council,

H. E. CLAREY,
Shire Secretary.

Approved by the Governor in Council,
29th July, 1958.

N. G. WISHART,
Acting Clerk of the Executive Council.

RULES UNDER THE JUSTICES ACTS.

SELECTION BY A LAW OFFICER OF DAYS AND HOURS FOR HOLDING COURTS (WITHIN THE MEANING OF THE SAID RULES).

I, THE undersigned, Arthur Gordon Rylah, a Law Officer of the State of Victoria, in pursuance of the powers conferred upon me by Rule 2 of the Justices Act Rules 1936 (No. 2), do hereby select for the period 11th August 1958 to 31st December 1958, from the days and hours appointed by the Governor in Council for holding Courts of Petty Sessions at the places named in the Schedule hereto annexed, the days and hours at which Courts, within the meaning of Rule 2 of the above-mentioned Rules, shall be held, in lieu of the days and hours selected by me on the 3rd December 1957, and published in the *Government Gazette* on the 18th December 1957.

SCHEDULE.

Court.	Day.	Hour.	
Kew	{ Monday Thursday }	10 a.m.	Every Monday and Thursday (except public holidays)
Glenroy	Wednesday	10 a.m.	Every Wednesday (except public holidays)

Signed at Melbourne, this 1st day of August, 1958.

A. G. RYLAH, Law Officer.

LAW DEPARTMENT.

COURT OF PETTY SESSIONS.—APOLLO BAY.

THE Lieutenant-Governor, as Deputy for His Excellency the Governor of the State of Victoria, by and with the advice of the Executive Council thereof, doth by Order made on the 5th day of August, 1958, in pursuance of the provisions of section 64 of the *Justices Act 1957*, appoint Apollo Bay a place at which a Court of Petty Sessions shall be held and that the sittings of such Court be held on every fourth Monday at 11.30 o'clock a.m., commencing on the 11th August, 1958.

N. G. WISHART,
Acting Clerk of the Executive Council.

At the Executive Council Chamber,
Melbourne, 5th August, 1958.

NOTICE TO MARINERS.

[No. 8 of 1958.]

AUSTRALIA.—VICTORIA.

PORT PHILLIP—SPOIL GROUND—ALTERATION IN LIGHT-BUOY STATION.

Former Notice.—No. 11 of 1956 hereby cancelled.

Position.—Timeball Tower Light (Williamstown Light-house). Lat. 37 deg. 52 min. S. Long. 144 deg. 55 min. E. (approx.).

Position of Light-buoy.—185 deg. 50 min. distance 7.18 miles from the above light.

Depth of Buoy.—60 feet, MUD (31/7/58).

Description.—Spherical light-buoy, yellow and green horizontal stripes, showing a flashing red light every 10 seconds. Elevation 14 feet. Visibility 7 miles.

Caution.—Spoil must not be dumped anywhere northward or within 2 cables of the buoy.

Charts Affected.—B.A. 1171.

Publications.—*General Notice to Mariners Respecting Navigation in Victorian Waters 1942*, page 151.

V. G. SWANSON,
Port Officer.

Ports and Harbors Branch,
Department of Public Works,
Melbourne, C.2, 1st August, 1958.

DEPARTMENT OF LABOUR AND INDUSTRY.

DETERMINATION OF THE CARPENTERS BOARD.

ATTENTION is drawn to the fact that a notice of appeal to the Industrial Appeals Court has been lodged against the Determination of the Carpenters Board made on the 21st July, 1958.

Section 45 (b) of Act No. 5771 provides that when an appeal is made in accordance with that Act, the Parts of the Determination appealed against shall not come into operation until the appeal has been dealt with by the Court.

H. N. JONES,
Secretary.

Transport Regulation Acts.
TRANSPORT REGULATION BOARD.
NOTICES OF PUBLIC HEARINGS.

NOTICE is hereby given that the applications made by the persons named below for licences to operate commercial passenger vehicles on the route or routes, or in the manner set out opposite their names, will be heard at a time and place to be communicated to the parties:—

Name and Address; Nature of Application.

EDGERTON, A. C., 38 Latrobe-street, Mentone; application for renewal of licence No. T.C.T.183 (expiring 18th December, 1958), authorizing operations as a country taxi from Parkdale.

CARTLEDGE, G. A., Yarra-street, Powelltown; 1 commercial passenger vehicle, with seating capacity for 5 persons, to operate for the carriage of passengers otherwise than at separate and distinct fares for each passenger throughout Victoria from Yarra-street, Powelltown.

GOLDSACK, R. J., Roger-street, Pakenham East; application for variation of licence No. T.P.2000, to include the ability to operate as a special service omnibus, subject to all Regulations appertaining to such operations, and subject also to the condition that all journeys undertaken commence within a radius of ten (10) miles of Pakenham East Post Office.

McFARLANE, M. E., "Wymah," Meredith; 1 commercial passenger vehicle, with seating capacity for 11 persons, to operate for the carriage of school children only between Moramghurk Estate and the Meredith State School, under contract to the Education Department.

UNDERWOOD, L., & P. GAVIN, Clifton-street, Euroa; 2 commercial passenger vehicles, with seating capacity for 24 and 27 persons, to operate for the carriage of railway construction workers between the Euroa Railway Camp and Balmattum, via the Hume Highway, under contract to the Victorian Railways.

CARROLL, P. M., 26 Victoria-street, Seymour; 1 commercial passenger vehicle, with seating capacity for 5 persons, to operate for the carriage of passengers otherwise than at separate and distinct fares for each passenger throughout Victoria from 26 Victoria-street, Seymour.

EAST PRESTON & EPPING BUS SERVICE, 922 High-street, Preston, and H. WEBB & K. W. WILLIAMSON, 10 Kimber-street, Preston; application for variation of Route No. 1A (Thornbury—Edwardes Park—West Reservoir—East Reservoir), to delete the present turning procedure at the corner of Gilbert-road and Regent-street, via Regent, Crispe, and Monash streets, to Gilbert-road, and instead to terminate at a stop on the north side of Regent-street east of Gilbert-road, and depart from a stop on the south side of Regent-street east of Gilbert-road.

KELLETT, C. J. & T. M., 26 Auburn-grove, East Auburn; application for variation of conditions of all licences on Route No. 39 (Flemington Bridge—Essendon Railway Station), to operate an extension of service from present terminus at Flemington Bridge, thence via Boundary-road, Macauley-road, Dryburgh-street, Adderley-street to Dudley-street, to corner of William-street and Dudley-street.

Sections.

From Flemington Bridge—corner of Dryburgh-street and Macauley-road.

From Dryburgh-street and Macauley-road—corner of Roden and Adderley streets.

From Roden and Adderley streets—corner of Dudley and William streets.

BIRCH, A. J., 395 Beach-road, Beaumaris; application for 1 commercial passenger vehicle, to be purchased, with large seating capacity, to operate under charter conditions within a radius of fifty (50) miles of the metropolitan area.

NORTHERN BUS LINES, 141 Kent-road, Pascoe Vale; application for permit authority to operate any one of vehicles licences Nos. M.O.154 and M.O.637, for the carriage of mentally retarded children, under contract to the Education Department, from the corner of Justin-avenue and Daley-street, Glenroy, via Hilda and Widford streets, Glenroy-road, West, Pascoe and Cornwall streets, Kent and Cumberland roads, Gaffney and Derby streets, O'Heas-road, Power and Eastgate streets, Cumberland-road, Prospect-street, Railway-parade, Gaffney-street, Park and Stewart streets, Pascoe Vale-road, Woodland-street, Lincoln-road, Leake-street, Mt. Alexander-road, Taylor, Margaret and Hall streets, Pascoe Vale-road, Woodland and Reynard streets, Hillview-grove, Woodlands-

avenue, Rainier-street, Ward-grove, Walhalla-street, Woodlands-avenue, Lerier, Daine, Portland, Munro, Lindsay, Victoria streets to Mentally Retarded School, situated at Bellvue-street, Coburg.

TIME-TABLE TO BE OBSERVED.

Depart Justin-avenue and Daley-street, Glenroy, 8.30 a.m.

Depart school, 3 p.m.

And also to include the ability to operate for the transport of mothers to the school mothers' club meeting held monthly. Route and time-table as above.

DYSON, L. C., Plenty-road, Bundoora; application for permit authority to operate vehicle holding licence No. M.O.150 (under contract to the Commonwealth of Australia, Repatriation Department), for the transportation of patients on amenity outings and other personnel as required and/or from the following Repatriation institutions:—(1) Repatriation General Hospital, Heidelberg, (2) McLeod Repatriation Sanatorium, Mont Park, (3) Repatriation Mental Hospital, Bundoora, (4) Red Cross Convalescent Home, Kew.

WITHERS, A. P., 175 Blackburn-road, East Doncaster; application for variation of licence No. C.H.8, to include the ability to accept hirings from the stands at Box Hill and Blackburn Railway Stations to the East Doncaster area.

NOTICE is hereby given that the applications made by the persons named below for renewal of licences to operate the commercial goods vehicles on the route or routes, or in the manner set out opposite their names, will be heard at a time and place to be communicated to the persons concerned:—

Name and Address; Present Franchise; Licence Number; Date of Expiry.

BATTY, K. & R. (trading as Corio Scrap Metals), 11 Autumn-street, Geelong West; 1 commercial goods vehicle (80 cwt.) to operate throughout the State of Victoria in the course of business as "marine collector"—marine goods, as designated in the Marine Stores and Old Metals Act, No. 3724, Part 1, paragraph 3, but excluding the carriage of any such goods to wharves, docks or ships for shipment or export purposes; D.A.17252; 25th October, 1958.

COLLINS, S. E., Rylie-street, Stanhope; 1 commercial goods vehicle (12 cwt.) to operate—(a) within a radius of 50 miles from the post office at Stanhope in the course of business as "general merchant"—own goods, (b) within a radius of 20 miles from the post office at Stanhope and to and from the City of Shepparton—petroleum products in prescribed types of containers and empty containers, on behalf of the Vacuum Oil Co. Pty. Ltd.; D.A.17243; 25th October, 1958.

BASIL COOK'S TRANSPORT SERVICES, 63 Central Springs-road, Daylesford; 1 commercial goods vehicle (80 cwt.) to operate from and to the Township of Daylesford and from and to places situate within a radius of 20 miles from the post office at Daylesford to and from the City of Ballarat—general goods; D.A.30959; 11th October, 1958.

COHNS LIMITED, Bridge-street, Bendigo; (1) 1 commercial goods vehicle (100 cwt.) to operate for the carriage of goods, being the property of licence holder, in the course of business as "aerated water and cordial manufacturers and wine and spirit merchants" in the under-mentioned areas:—(a) Within a radius of 50 miles from the licensee's factory situated at Bendigo, (b) from and to the licensee's factory at Bendigo to and from—(i) the Townships of Kyabram, Merrigum, Tatura, Mooropna, and Shepparton, (ii) places along the roads between the Townships of Gunbower and Cohuna, Boort and Quambatook, Chariton and Wycheproof, St. Arnaud and Donald, (2) from and to own factory at Bendigo to and from own factory at Swan Hill—own aerated waters, cordials, and empty containers; D.6337; 30th October, 1958.

CROUCH, F. J., 20 Main-street, Stawell; 1 commercial goods vehicle (8 cwt.) to operate throughout the State of Victoria in the course of business as "funeral director"—empty coffins and materials incidental to business; D.A.3512; 11th October, 1958.

DIXON, T. J., Pty. Ltd., P.O. Box 150, Traralgon; 1 commercial goods vehicle (88 cwt.) to operate—(a) within a radius of 20 miles from the post office at Traralgon—general goods, (b) within a radius of 50 miles from the post office at Traralgon—bricks, (c)

- within a radius of 75 miles from the post office at Traralgon—cement pipes; D.A.11493; 25th October, 1958.
- HOMECRAFTS PTY. LTD.**, 516 Olive-street, Albury, New South Wales; 1 commercial goods vehicle (15 cwt.) to operate in the State of Victoria within a radius of 80 miles from the Wodonga Post Office in the course of business as "radio and electrical appliances merchants"—own radio, electrical, and refrigeration goods for demonstration purposes, with the ability to deliver an incidental urgent order, and for the purpose of servicing appliances previously sold by the licensee, with tools of trade and spare parts; D.A.17246; 25th October, 1958.
- MOORE, G. H.**, Melbourne-street, Mulwala, New South Wales; 1 commercial goods vehicle (124 cwt.) to operate in the State of Victoria from the New South Wales-Victorian border at Yarrawonga *en route* from Mulwala, New South Wales—(a) within a radius of 20 miles—general goods, (b) within a radius of 50 miles—road-contracting plant and materials; D.A.17254; 25th October, 1958.
- SUTHERLAND, A. P., PRY. LTD.**, 175 Sturt-street, South Melbourne; 1 commercial goods vehicle (38 cwt.) to operate—(a) within a radius of 50 miles from the G.P.O., Melbourne, in the course of business as "electrical engineers"—own goods, (b) throughout the State of Victoria in the course of business as "electrical engineers" for the purpose of installing and servicing lighting plants and commercial refrigerators—tools of trade, spare parts, and materials for use on own contracts; D.A.2800; 25th October, 1958.
- JONES, K. A.**, 33 Paloma-street, Oakleigh South; 1 commercial goods vehicle (10 cwt.) to operate throughout the State of Victoria for the installation and maintenance of petrol pumps—tools of trade, spare parts, and materials incidental to such installation and maintenance work; D.6347; 30th October, 1958.
- NOTICE** is hereby given that the applications made by the persons named below for licences to operate the commercial goods vehicles, on the route or routes or in the manner set out opposite their names, will be heard at a time and place to be communicated to the persons concerned:—
- Name and Address; Nature of Application.*
- ALEXANDER, P. W., Cobden**; 1 commercial goods vehicle (115 cwt.) to operate—(a) within a radius of 20 miles from the post office at Cobden—general goods, (b) within the Warrnambool Division of the Country Roads Board—road-contracting plant and materials.
- ASHTON, B. T.**, 78 Bay-street, North Brighton; 1 commercial goods vehicle (257 cwt.) to operate for the carriage of—(1) logs from forest landings in the Orbost area to Henry's sawmill at Newmerella, (2) sawn timber from sawmills in the Orbost area to the railway station and to consignees in Orbost.
- ASHTON, J. W.**, 170 Mitcham-road, Mitcham; variation of licence No. D.A.6700 by deletion of present conditions and adding in lieu the ability to operate within a radius of 30 miles of Dandenong Quarries at Lysterfield—road metal and screenings.
- BALLARAT METAL (B' RAT) PTY. LTD.**, Claxton-street, Ballarat; 1 commercial goods vehicle (94 cwt.) to operate throughout the State of Victoria in the course of business as "marine dealers"—marine stores and old metals.
- BARKER, F., Emerald**; 1 commercial goods vehicle (61 cwt.) to operate within a radius of 50 miles of own premises at Emerald as a winch truck for the purpose of lifting electric light poles on behalf of the State Electricity Commission.
- BLAY, J. A.**, Brown-street, Stawell; variation of licence No. D.A.32668 by the deletion of present conditions and adding in lieu the ability to operate within a radius of 100 miles of the post office at Stawell in the course of business as "marine dealer"—marine stores and old metals.
- B.P. (AUSTRALIA) LTD.**, 191 Queen-street, Melbourne; 1 commercial goods vehicle (15 cwt.) to operate throughout the State of Victoria as a mobile maintenance unit for the maintenance of own plant and equipment in own country supply depots—tools of trade and incidental materials for the carrying out of the above maintenance.
- DERITE FIBROUS PLASTER CO.**, Ingles-street, Port Melbourne; variation of licences Nos. D.A.974, D.A.974/2, and D.A.974/3 by deleting present conditions and adding in lieu the ability to operate throughout the State of Victoria in the course of business as "fibrous plaster sheet manufacturers and plastering contractors"—fibrous plaster sheets, gypsum plaster board sheets, perfortiles, insulwood sufficient only for installation, mouldings, battens, nails, sisal, scaffolding, and sufficient plaster, sand, and cement for the erection and completion of own contracts.
- DINES, P.**, 72 Vincent-street, Daylesford; 1 commercial goods vehicle (6 cwt.) to operate in the course of business as "storekeeper"—own goods, viz., crockery, furniture, furnishings, and hardware in the under-mentioned areas:—(a) Within a radius of 50 miles of the post office at Daylesford, (b) from and to own premises at Daylesford to and from the City of Melbourne.
- DOWNES, R. E., PTY. LTD.**, Gembrook-road, Nar-Nar-Goon; 1 commercial goods vehicle (120 cwt. approximately) to operate within a radius of 40 miles of the post office at Nar-Nar-Goon—road-contracting plant and materials.
- FERGUSON, J. A.**, 83 Rippon-street, Hamilton; 1 commercial goods vehicle (107 cwt.) to operate within the Warrnambool Division of the Country Roads Board—road-contracting plant and materials.
- FERRIS, L. C.**, 169 11th-street, Mildura; 1 commercial goods vehicle (280-cwt. low-loader) to operate within a radius of 200 miles of own premises at Mildura in the course of business as "house removalist"—houses, sheds, and outbuildings for removal from site to site and subsequent re-erection, also tools of trade and equipment incidental to own contracts.
- FISHER, L. J.**, Main-street, Lang Lang; 1 commercial goods vehicle (7 cwt.) to operate between Lang Lang and Corinella, via Grantville—mails and parcels.
- HOGAN, M. J.**, 4 Service-street, Tatura; 1 commercial goods vehicle (97 cwt.) to operate—(a) within a radius of 20 miles of the post office at Tatura—general goods, (b) within a radius of 50 miles of the post office at Tatura—second-hand household furniture, (c) from and to places within the radius defined in paragraph (a) above to and from places within a radius of 50 miles of the post office at Tatura—livestock.
- KEAN, W. M.**, 33 Dennis-street, Northcote; 1 commercial goods vehicle (110 cwt.) to operate within a radius of 70 miles from the premises of the Northcote Brick Co. Ltd., Separation-street, Northcote—bricks on behalf of the said company.
- MCDONNELL, F.**, McConachie-street, Coleraine; 2 commercial goods vehicles (92 and 94 cwt.) to operate—(a) within a radius of 20 miles from the post office at Coleraine—general goods, (b) within the Shire of Wannon—road-making plant and materials.
- PENFOLDS WINES PTY. LTD.**, cnr. Victoria-parade and Brunswick-street, Fitzroy; 2 commercial goods vehicles (8 and 10 cwt.) to operate throughout the State of Victoria for the erection of advertising material and displays—tools of trade and materials incidental to such work.
- REPLACEMENT PARTS PTY. LTD.**, 618 Elizabeth-street, Melbourne; 1 commercial goods vehicle (8 cwt.) to operate within a radius of 50 miles of Ballarat in the course of business as "distributors of automotive parts and accessories"—engine blocks and associated parts for reconditioning or having been reconditioned.
- REPLACEMENT PARTS PTY. LTD.**, 618 Elizabeth-street, Melbourne; 2 commercial goods vehicles (each 8 cwt.) to operate within a radius of 50 miles of own branch store at Dandenong and to and from Moe, Traralgon, and Leongatha in the course of business as "distributors of automotive parts and accessories"—engine blocks and associated parts for reconditioning or having been reconditioned.
- REPLACEMENT PARTS PTY. LTD.**, 618 Elizabeth-street, Melbourne; 1 commercial goods vehicle (8 cwt.) to operate within a radius of 50 miles of own premises in Melbourne and to and from Eildon, Alexandra, Merton, and Mansfield in the course of business as "automotive parts distributors"—engine blocks and associated parts for reconditioning or having been reconditioned.
- ROLL, A. F., & SONS PTY. LTD.**, 12 Tarrant-street, Warracknabeal; 1 commercial goods vehicle (38 cwt.) to operate—(a) within a radius of 50 miles of Warracknabeal in the course of business as "farm requisite manufacturers"—own goods, (b) throughout the State of Victoria for the carriage of own manufactured tractor cabins from own works at Warracknabeal.
- SAUNDERS, L. O., & D. K. OLSEN** (trading as Melton Motors), Box 78, Boort; 1 commercial goods vehicle (100 cwt. approximately) to operate within the Shires of Gordon, Korong, and East Loddon—road-contracting plant and materials.

- SCHMIDT, M., 2 Miller's-road, Brooklyn; 1 commercial goods vehicle (143 cwt.) to operate for the transport of liquid sodium sulphite from Melbourne to Maryvale, returning with liquid caustic soda daily, solely on behalf of Collier's Bulk Liquid Transport Pty. Ltd.
- SPENCER, R. K., 32 Mitcham-road, Mitcham; 1 commercial goods vehicle (112 cwt.) to operate within a radius of 30 miles from the quarry of Albion Quarrying Co. at Coldstream—road metal and screenings on behalf of the said company.
- STUART, RALPH A., & Co. PTY. LTD., 357-367 King-street, Melbourne; 1 commercial goods vehicle (124 cwt.) to operate—(a) within a radius of 25 miles of the G.P.O., Melbourne, in the course of business as "wool brokers and wool scourers"—own goods, (b) from and to places within the radius defined in paragraph (a) above and from own property at Cape Schanck in the course of business as "wool brokers and primary producers"—own goods.
- VACUUM OIL Co. PTY. LTD., 29 Market-street, Melbourne; 1 commercial goods vehicle (21 cwt.) to operate throughout the State of Victoria in the course of business as "marketers of petroleum products" for the purpose of repairing and maintaining own petrol pumps and vehicles—tools of trade, spare parts, and materials incidental to such work.

NOTICE is hereby given that the applications made by the persons named below for renewal of licences with variation to operate the commercial goods vehicles, on the route or routes or in the manner set out opposite their names, will be heard at a time and place to be communicated to the parties concerned:—

Name and Address; Present Franchise; Amended Conditions; Licence No.; Date of Expiry.

- AYCHAR PTY. LTD., 5 Warrigal-road, Moorabbin; 1 commercial goods vehicle (100 cwt.) to operate throughout the State of Victoria in the course of licensee's business as "builders"—assembled prefabricated rooms made with reinforced plaster for direct delivery to site required; 1 commercial goods vehicle (100 cwt.) to operate—(a) as per present franchise, (b) within a radius of 50 miles of own premises at Moorabbin in the course of business as "fibrous plaster manufacturers"—own goods; D.A.18650; 25th October, 1958.
- BAXTER, D. C., 111 Murrumbena-road, Murrumbena; 1 commercial goods vehicle (93 cwt.) to operate—(a) within a radius of 25 miles from the G.P.O., Melbourne—general goods, (b) from Sheldon's sawmill at Pakenham to the premises of Whitelaw Monier Pty. Ltd. at Murrumbena—tile battens on behalf of the said company; 1 commercial goods vehicle (93 cwt.) to operate—(a) and (b) as per present franchise, (c) within a radius of 70 miles of the premises of Whitelaw Monier Pty. Ltd. at Murrumbena—tiles, battens, and tile-fixing materials on behalf of the said company; T.D.2390; 1st October, 1958.
- COHNS LIMITED, 9 Wills-street, Swan Hill; 1 commercial goods vehicle (120 cwt.) to operate—(1) aerated waters, cordials, wine, spirits, and canned goods only in the course of licensee's business as "aerated water and cordial manufacturers and wine and spirit merchants" in the under-mentioned areas:—(a) Within a radius of 50 miles from the post office at Swan Hill, (b) from and to Swan Hill and from any towns on the Murray Valley Highway between and including Kerang and Robinvale, (c) between Swan Hill and Annuello, via Chillingollah, (d) from and to Swan Hill and from any of the following towns:—Ouyen, Nullawil, Warracknabeal, Minyip, Patchewollock, Rupanyup, Murtoa, Dimboola, Nhill, and the City of Horsham, (e) from and to Swan Hill and from the Townships of Waiveup, Underbool, Murrayville, and the Victorian-South Australian border, (2) between licensee's factory at Swan Hill and the Township of Callawadda—licensee's own tomato products and empty returns; 1 commercial goods vehicle (120 cwt.) to operate—(1) and (2) as per present franchise, adding as (3) between licensee's factory at Swan Hill and the Township of Shepparton—licensee's own tomato products and empty returns, (4) between licensee's factory at Swan Hill and the Township of Yea—licensee's own tomato products and empty returns; D.A.18589; 11th October, 1958.
- SANDHURST BRICK Co. LTD., View Point, Bendigo; 1 commercial goods vehicle (165 cwt.) to operate—(a) within a radius of 25 miles from the chief post office in the City of Bendigo—general goods, (b) within a radius of 100 miles from the afore-mentioned post office, excluding the metropolitan area as defined in the Transport Regulation Act 1933 (as amended by Transport Regulation Act 1951)—bricks; 1 commercial goods vehicle (165 cwt.) to operate—(a) as per present franchise, (b) within a radius of 70 miles from the chief post office in the City of Bendigo—bricks; D.6298; 16th October, 1958.
- NOTICE is hereby given that the applications made by the persons named below for renewal of temporary licences for a period of twelve months to operate the commercial goods vehicles, on the route or routes or in the manner set out opposite their names will be heard at a time and place to be communicated to the parties concerned:—
- Name and Address; Present Franchise; Licence No.; Date of Expiry.*
- ADAMS, J. H., Powelltown; 1 commercial goods vehicle (180 cwt.) to operate for the carriage of logs from Foresta's landing in the Matlock area to Foresta's sawmill at North Fitzroy; T.T.D.1685; 6th December, 1958.
- BILLS, R. P., Tyndall-street, Orbost; 1 commercial goods vehicle (224 cwt.) to operate for the carriage of sawn timber from sawmills at Cabbage Tree, Club Terrace, Cann River and Bemm River to consignees at Orbost and to the railway station at Orbost; T.T.D.2002; 17th December, 1958.
- BOX, W. G., Forrest, via Colac; 1 commercial goods vehicle (205 cwt.) to operate for the carriage of—(1) logs from forest landings at Mt. Sabine and Gerangamete to Hancock Bros.' sawmills at Barramunga and Gerangamete, (2) sawn timber from Hancock Bros.' sawmills at Barramunga and Gerangamete to consignees at Geelong; T.T.D.1888; 9th December, 1958.
- BRENDA, J. F., Nicholas-street, Lilydale; 1 commercial goods vehicle (200 cwt.) to operate for the carriage of—(1) logs from any forest landing in the Niagara and Upper Yarra forestry districts and the North Big River area—(a) to the railway station at Healesville and to any mill or dump which is located within a radius of 20 miles of such landing or of the railway station at Healesville, (b) to any mill or timber yard situated within a radius of 25 miles of the G.P.O., Melbourne, (2) sawn timber from C. J. Row, Webb and Anderson's sawmill at Thornton and Marysville—(a) to the railway station at Healesville, (b) to any customer if delivered within a radius of 20 miles of the Healesville Railway Station, (c) to any merchant or builder if delivered to timber yard or direct on to building site which is situated within a radius of 25 miles of the G.P.O., Melbourne; T.T.D.1615; 21st December, 1958.
- CROWE BROS. TRANSPORT PTY. LTD., Buchan; 1 commercial goods vehicle (280 cwt.) to operate for the carriage of sawn timber from own sawmill at Buchan to the railway station at Nowa Nowa and to consignees at Bairnsdale; T.T.D.1621; 14th December, 1958.
- DUNNING, G. & D., Forest-road, Orbost; 3 commercial goods vehicles (264, 200 and 225 cwt.) to operate for the carriage of sawn timber from Errinundra Timber Co.'s mills at Club Terrace to the Orbost Railway Station; T.T.D.1889; 9th December, 1958; T.T.D.1890; 10th December, 1958; T.T.D.1891; 9th December, 1958.
- GRACE, L., Dandenong-road, Clayton; 1 commercial goods vehicle (159 cwt.) to operate for the carriage of—(1) sawn timber from sawmills east of Orbost to the railway station at Orbost, (2) sawn timber from the Buchan Timber Co.'s sawmill at Buchan to the railway station at Nowa Nowa, (3) sawn timber from the Dandenong Railway Station to timber yards within a radius of 20 miles of Dandenong and to timber yards and/or building sites in the metropolitan area; T.T.D.1678; 6th December, 1958.
- HILDER, J. W., Main-road, Gembrook; 1 commercial goods vehicle (100 cwt.) to operate for the carriage of—(1) battens, fencing rails, palings and scantling from J. D. Pearce, Hilder and Sons, Goodie and Atkinson, F. Fielder and A. Briely sawmills at Gembrook to consignees in the metropolitan area, (2) sawn timber and palings from W. D. Hilder and Sons sawmill at Fumina South to own yards at Gembrook; T.T.D.1812; 17th December, 1958.
- JOHNSON, K. T., 40 McLean-street, Maffra; 1 commercial goods vehicle (246 cwt.) to operate for the carriage of logs from forest landings in the Licola area to sawmills at Heyfield; T.T.D.1613; 14th December, 1958.
- KEITH, G. J., 12 Tambo-avenue, Reservoir; 1 commercial goods vehicle (135 cwt.) to operate for the carriage of loose paling battens (3 ft. to 9 ft. long, 2 in. to 4 in. wide, ½ in. to 1 in. thick), from Jackson's sawmill at Yea to A.P.M. yards at Fairfield; T.T.D.1896; 17th December, 1958.

MAHER, J. W. C., Jamieson-street, Daylesford, 1 commercial goods vehicle (95 cwt.) to operate for the carriage of sawn timber from own sawmill at Spargo Creek to building sites or timber yards at Geelong; T.T.D.1680; 6th December, 1958.

MATTHEWS, J. C., Woods Point; 1 commercial goods vehicle (276 cwt.) to operate for the carriage of sawn timber for Charles Bros.' sawmill at Woods Point via Warburton or Eildon Weir, to Dry Kiln Seasoning Co.'s timber yards at Port Melbourne; T.T.D.1611; 21st December, 1958.

MCCONNELL, M. J., 19 Reynold-street, Mansfield; 1 commercial goods vehicle (271 cwt.) to operate for the carriage of—(1) logs from forest landings in the Mt. Buller area to Bell's sawmill at Mansfield and sawmills at Benalla, (2) sawn timber from Bell's sawmills at Mansfield to consignees at Benalla; T.T.D.1558; 1st December, 1958.

RICHARDS, M. & R. HAWKES, Don-road, Healesville; 1 commercial goods vehicle (177 cwt.) to operate for the carriage of—(1) logs from any forest landing in the Niagaroon and Upper Yarra forestry district and the North Big River areas—(a) to the railway station at Healesville and to any mill or dump which is located within a radius of 20 miles of such landing or of the railway station at Healesville, (b) to any mill or timber yard situated within a radius of 25 miles of the G.P.O., Melbourne, (2) sawn timber from Richard's sawmill at Healesville and Molesworth timber Co.'s sawmill at Molesworth—(a) to the railway station at Healesville, (b) to any customer if delivered within a radius of 20 miles of the railway station at Healesville, (c) to any merchant or buldler if delivered to timber yard or direct on to building site which is located within a radius of 25 miles of the G.P.O., Melbourne; T.T.D.1756; 5th December, 1958.

ROBERTS, N. G., St. Leonards-road, Healesville; 1 commercial goods vehicle (186 cwt.) to operate for the carriage of—(1) logs from any forest landings in the Niagaroon and Upper Yarra forestry district and the North Big River areas—(a) to the railway station at Healesville and to any mill or dump which is located within a radius of 20 miles of such landing or of the railway station at Healesville, (b) to any mill or timber yard situated within a radius of 25 miles of the G.P.O., Melbourne, (2) sawn timber from C. Rouch's sawmill at Healesville—(a) to the railway station at Healesville, (b) to any customer if delivered within a radius of 20 miles of the railway station at Healesville, (c) to any merchant or buldler if delivered to timber yard or within a radius of 25 miles of the G.P.O., Melbourne, (d) to C. Rouch's timber yards at Heidelberg and from C. Rouch's sawmill at Shady Creek to C. Rouch's yards at Heidelberg; T.T.D.1614; 21st December, 1958.

SAXTON TIMBER & TRADING CO. PTY. LTD., 26 Albert-street, Moe; 1 commercial goods vehicle (214 cwt.) to operate for the carriage of—(1) sawn timber from own sawmill at Licola to own timber yards at Moe, (2) sawmilling equipment from own timber yards at Moe to own sawmill at Licola, (3) building materials from own timber yards at Moe to consignees at Traralgon and to consignees *en route* to Licola, (4) pre-cut timber from own timber yards at Moe to own employees housing project at Licola, T.T.D.1629; 14th December, 1958.

WALKER, A. R., 27 Haig-street, Box Hill; 1 commercial goods vehicle (175 cwt.) to operate for the carriage of—(1) logs from any forest landings in the Niagaroon and Upper Yarra forestry districts and the North Big River areas—(a) to the railway station at Warburton and/or Yarra Junction and to any mill or dump which is located within a radius of 20 miles of such landings or of the railway station at Warburton and/or Yarra Junction, (b) to any mill or timber yards situated within a radius of 25 miles of the G.P.O., Melbourne, (2) sawn timber from Baird and Inveriaty's sawmill at Millgrove—(a) to the railway station at Warburton and/or Yarra Junction, (b) to any customer if delivered within a radius of 20 miles of the railway station at Warburton and/or Yarra Junction, (c) to any merchant or buldler if delivered to timber yard or direct on to building site which is located within a radius of 25 miles of the G.P.O., Melbourne; T.T.D.1349; 4th December, 1958.

Notice of any objection should be forwarded to reach the Secretary of the Board not later than, Wednesday, 20th August, 1958.

E. V. FIELD,
Secretary.

Exhibition Buildings, Rathdown-street, Carlton, N.3,
4th August, 1958.

CONTRACTS ACCEPTED.—(Series 1958-59.)

VICTORIAN RAILWAYS.

4. Duplex vertical boring and turning mill, at rates (Contract 61219).—Gilbert Lodge and Co. Ltd. 5. Conversion of portion of Sale Station to V.R.I. Centre for £3,991 (Contract 61287).—R. T. Kelly. 6. Electric cable, at £1,549 for five lengths (Contract 61299).—Lawrence and Hanson Electrical (Vic.) Pty. Ltd. 7. Steel wire rope, at rates (Contract 61321).—The Australian Wire Rope Works Pty. Ltd.

By order of the Victorian Railways Commissioners,
A. GILMORE, Secretary for Railways. 1.8.58.

CONTRACTS ACCEPTED.—(Series 1957-58.)

GENERAL STORES.

Corrigendum.—For "Item No. 9, Furnace Oil—bulk", appearing on page 2535, *Government Gazette* of 30th July, 1958, substitute "Item No. 13, Furnace Oil—bulk".

PUBLIC WORKS.

4882. Albert Park, Reserve, (1) supply of galvanized piping, £801 18s. 9d.—Stewarts and Lloyds (Distributors) Pty. Ltd.

4883. Preston, Girls' Technical School, (1) supply of Eswood electric rotary dishwasher, £295.—Brice Scale and Slicer Co. Pty. Ltd.

4884. Dooen, Longerenong Agricultural College, (1) supply of stainless-steel plate heat exchanger, £784.—Daniel Scott Pty. Ltd.

4885. Snobs Creek, Fish Hatchery, (1) supply of timber, £389 9s. 2d.—Ruoak Timbers Pty. Ltd.

4886. Port Melbourne, P.W.D. Depot, (1) supply of industrial trailer mounted hoe, petrol tractor and back acting bucket with ejector, £2,544 6s. 7d.—Cranes and Shovels Pty. Ltd.

4887. Rutherglen, Research Station, (1) supply of timber, £290 3s. 9d.—Rutherglen Timber Co.

4888. Dooen, Longerenong Agricultural College, (1) supply of redgum and hardwood timber, £356 17s. 8d.—Harold Smith.

4889. Larundel, Mental Hospital, (1) supply of reinforced concrete pipes, £380 2s.—Humes Ltd.

4890. Healesville, Potato Research Station, (1) supply of screenings—metal and overburden, £304 16s.—F. Parker.

4891. Beechworth, Mental Hospital, (1) supply of mangle and blanket—twine and sheeting, £324.—Hardie Trading Ltd.

4892. Dooen, Longerenong Agricultural College, (1) supply of auto hoist, £279.—Bennie Teare Ltd.

4893. Rutherglen, Research Station, (1) supply of plastic pipe, &c., £333 1s. 3d.—Stewarts and Lloyds (Distributors) Pty. Ltd.

4894. Highett, High School, (1) supply of workshop equipment, £890 6s. 9d.—McPherson's Ltd.

4895. Dooen, Longerenong Agricultural College, (1) supply of vibro centric kit, master valve refacer, drills, &c., £357 0s. 4d.—E. A. Machin and Co. Ltd.

4896. Dooen, Longerenong Agricultural College, (1) supply of sander, planing machine, and thickening machine, £905 1s. 3d.—Chas. Wolfenden and Co. Pty. Ltd.

4897. Dooen, Longerenong Agricultural College, (1) supply of workshop equipment, £394 5s. 6d.—McPherson's Ltd.

4898. Burwood, Police Station, (1) supply of aluminium windows and fly screens, £882 10s.—O.C. Aluminium.

4899. Port Melbourne, P.W.D. Depot, (1) supply of two (2) only emulsion sprayers, complete with engines, £980.—Emoleum (Australia) Limited.

4900. Tatura, Research Station, (1) supply of miscellaneous building material, £315 16s. 1d.—W. J. Montgomery and Sons Pty. Ltd.

4901. West Melbourne, Government Cool Stores, (1) supply of insulation corkboard, £3,809 12s. 6d.—Cork and Seals Pty. Ltd.

4902. Dooen, Longerenong Agricultural College, (1) supply of Venturi milking machine, £386 5s. 3d.—Seaborne and Garner (Dairymaster) Pty. Ltd.

4903. Rutherglen, Research Station, (1) supply of box culvert, £263 14s. 8d.—Humes Limited.

4904. West Melbourne, Government Cool Stores, (1) supply of timber, £1,500 16s. 8d.—Mordialloc Timber Co.

4905. Dooen, Longerenong Agricultural College, (1) supply of haysheds, £846.—A. F. Edmunds.

4906. Ballarat, Mental Hospital, (1) supply of electroencephalograph, £2,976 10s. 9d.—Geo. H. Sample and Son Pty. Ltd.

4907. Kew, Mental Hospital, (1) supply of compressor, £435.—Cash Engineering Co.

4908. Larundel, Mental Hospital, (1) supply of dishwasher, £295.—Brice Scale and Slicer Co. Pty. Ltd.

4909. Mont Park, Mental Hospital, (1) supply of electroencephalograph, £3,192 10s. 9d.—Geo. H. Sample and Son Pty. Ltd.

4910. Dandenong, Technical School, (1) supply of equipment, £1,215 19s.—E. A. Machin and Co. Ltd.
 4911. Bairnsdale, Technical School, (1) supply of workshop equipment, £502 17s.—Bennie Teare Ltd.
 4912. South Yarra, Officers' Training College, (1) supply of dishwasher, food slicer, and food mixer, £569.—Brice Scale and Slicer Co. Pty. Ltd.
 4913. Hampton, Breakwater, (1) supply of stone, £1,200 6s. 9d.—J. Starbuck and Sons.
 4914. Port Melbourne, P.W.D. Depot, (1) supply of parts and repairs to "Dorman Engine", £398 16s. 6d.—Ralph Kennedy Pty. Ltd.
 4915. San Remo, Jetty, (1) supply of timber, £370 8s. 4d.—Mount Alfred Timber Mills.
 4916. Dooen, Longerenong Agricultural College, (1) supply of saw bench, band saw machine and blade, £552.—Wolfenden Machinery Co. Pty. Ltd.
 4917. Healesville, Research Station, (1) supply of plumbing materials, £395 2s. 6d.—Stewarts and Lloyds (Dist.) Pty. Ltd.
 4918. Extras on contract, serial No. 2182/57-58.—£65 10s.
 4919. Extras on contract, serial No. 2052/57-58.—£116.
 4920. Extras on contract, serial No. 3728/57-58.—£75 17s. 3d.
 4921. Extras on contract, serial No. 3788/57-58.—£137.
 4922. Extras on contract, serial No. 2275/57-58.—£146 2s. 2d.

T. K. MALTBY, Commissioner of Public Works. 29.7.58.

4923. Ararat, Mental Hospital, (1) supply of Henley dwarf type feeder pillars complete, £345 8s. 6d.—Henley's Telegraph Works Co. Ltd.
 4924. Larundel, Mental Hospital, (1) supply of Avery weighers, £324.—W. and T. Avery (Australia) Pty. Ltd.
 4925. Williamstown, Public Works Department Dredging Depot, (1) supply of nitro-compound magazines and detonator magazines, £570.—C. H. Buchanan.
 4926. Jordanville, Technical School, (1) supply of Kelvinator refrigerator, £258 15s.—Robert Taylor Pty. Ltd.
 4927. Glenroy, Technical School, (1) supply of Kelvinator refrigerator, £258 15s.—Robert Taylor Pty. Ltd.
 4928. Merrilands, High School, (1) supply of Kelvinator refrigerator, £258 15s.—Robert Taylor Pty. Ltd.
 4929. Larundel, Mental Hospital, (1) supply of laundry sheeting, flannel, and blankets, £484 6s. 8d.—Robert Bryce and Co. Ltd.
 4930. Dooen, Longerenong Agricultural College, (1) supply of metal screenings, £350.—Donnybrook Quarries Pty. Ltd.
 4931. Tatura, Research Station, (1) supply of digestion and distillation apparatus, £360.—E. P. Keogh Pty. Ltd.
 4932. Williamstown, Dredges *Pioneer* and *Matthew Flinders*, (1) supply of bunker coal, £1,145 6s. 11d.—Melbourne Steamship Co. Ltd.
 4933. Mont Park, Mental Hospital, (1) supply of 16-in. hand planer and jointer, £360.—McPherson's Limited.
 4934. Eastwood, State School No. 4790, (1) supply of fine crushed rock, £256.—D. Germano and Son.
 4935. Plenty, Mental Hospital, (2) supplying 216 beds, £1,890.—Arnbro Products.
 4936. Morwell, High School, (1) making and fitting 63 venetian blinds, £417 18s.—Campbell and Heeps Pty. Ltd.
 4937. Sunbury, Mental Hospital, (3) supply and fix curtains, £3,250.—A. E. Hoad and Co. Pty. Ltd.
 4938. Preston, Girls' Technical School, (2) supplying kitchenware, £669 19s. 6d.—J. McEwan and Co. Pty. Ltd.
 4939. Preston, Girls' Technical School, (2) supplying kitchen equipment, £593 0s. 8d.—J. McEwan and Co. Pty. Ltd.
 4940. Port Melbourne, Public Works Department Storeyard, (1) supplying 48 modelling stands, £301 4s.—Penal and Gaols Department.
 4941. Plenty, Mental Hospital, (5) supply of 54 tables, £432.—Berwin Manufacturing Pty. Ltd.
 4942. Ballarat, Mental Hospital, (2) supply of 144 mattresses and 320 hair pillows, £1,714 8s.—Classic Bedding Co.
 4943. Beechworth, Mental Hospital, (2) supply of mattresses and pillows, £1,844.—Anode Latex Co. Pty. Ltd.
 4944. Sunbury, Mental Hospital, (2) supply of 300 rubber mattresses, £4,050.—Anode Latex Co. Pty. Ltd.
 4945. Sunbury, Mental Hospital, (1) supply of mobile storage system, £1,860 10s.—E. T. Brown Ltd.
 4946. Beechworth, Mental Hospital, (1) supply of one hand-operated storage unit, £1,222 10s.—E. T. Brown Ltd.
 4947. Mont Park, Mental Hospital, (1) supply of mobile storage systems, £2,585.—E. T. Brown Ltd.
 4948. Melbourne, Fisheries and Game Department, (1) supply of filing cabinets and frames, £1,366 8s.—E. T. Brown Ltd.
 4949. Mont Park, Mental Hospital, (4) supply and fix curtains, £695.—A. E. Hoad and Co. Pty. Ltd.
 4950. Werribee, State Research Farm, (1) supply of cabinets and storage cabinets, £269 2s.—E. T. Brown Ltd.

4951. Port Melbourne, Public Works Department Storeyard, (8) supply of 25 needlework cupboards, £996 17s. 6d.—Kennett Bros. and Rayner Pty. Ltd.
 4952. Larundel, Mental Hospital, (5) supply of tables and chairs, £513 16s.—G. A. Whiting Pty. Ltd.
 4953. Kew, Glendonald School for Deaf, (4) supply of tubular-steel furniture, £267 16s. 6d.—Berwin Manufacturing Pty. Ltd.
 4954. Hampton, High School, (1) supply and install 62 venetian blinds, £463 4s. 8d.—C. H. Stirling.
 4955. Beechworth, Mental Hospital, (8) supply of 216 wardrobe lockers, £6,150.—Barry S. Hunt and Co. Pty. Ltd.
 4956. Ballarat, Mental Hospital, (3) supply of 160 tailored bedspreads, £996.—Moonee Furnishings.
 4957. Janefield, Mental Hospital, (4) supply of furniture for occupational therapy, £1,178 14s. 9d.—Lloyd Industries.
 4958. Larundel, Mental Hospital, (4) supply of Fairfield chairs and settees, £1,097 7s.—A. Hunt, Son and Oliver.
 4959. Kew, Mental Hospital, (2) supply of rubber mattresses and pillows, £1,512 10s.—Anode Latex Co. Pty. Ltd.
 4960. Dandenong, High School, (1) supply of 82 venetian blinds, £717 12s.—C. H. Stirling.
 T. K. MALTBY, Commissioner of Public Works. 30.7.58.

ORDERS IN COUNCIL.—(Series 1957-58.)

STATE ELECTRICITY COMMISSION.

4961. The construction of six lavatory blocks, internal sewerage, and walls for chemical treatment, room for Boiler House and Briquette Factories, Morwell Project, to Specification No. 272/57-58, £10,778.—Allan Grieve Pty. Ltd.
 4962. The supply of one 2,000 kW water-driven turbo-generator and accessory plant for Cairn Curran Power Station, to Specification No. 48/57-58, £45,259 18s. 9d.—Boving and Co. Ltd.
 4963. The supply of six portable air compressors for transmission line maintenance, to Specification No. 216/57-58, £5,070.—Ingersoll-Rand (Aust.) Pty. Ltd.
 4964. The supply of steel sheets for transformer manufacture, for a period of twelve months, to Specification No. 253/57-58, at schedule rates.—John Lysaght (Aust.) Pty. Ltd.
 4965. The supply of clamp-on expulsion fuse units and associated fittings for distribution system, for a period of twelve months, to Specification No. 236/57-58, at schedule rates.—Stanger and Co. Ltd.
 4966. The supply of boiler suits and overalls, for a period of six months, to Quotation No. 3766, at schedule rates.—Stirling Henry Ltd.
 4967. The supply of two 6,000 lb. capacity fork lift trucks for general construction work, to Specification No. 229/57-58, £7,670.—William Adams Tractors Pty. Ltd.
 4968. The supply of low voltage fuse switches for distribution sub-stations, for a period of twelve months, to Specification No. 162/56-57, at schedule rates.—Stanger and Co. Ltd.
 4969. The supply of low voltage isolating switches for distribution sub-stations, for a period of twelve months, to Specification No. 162/56-57, at schedule rates.—Noyes Bros. Ltd.

Approved by the Governor in Council, 15th July, 1958.—N. G. WISHART, Acting Clerk of the Executive Council.

ORDERS IN COUNCIL.—(Series 1958-59.)

PUBLIC WORKS.

227. Larundel Mental Hospital, Mont Park, supply of six (6) personal weighing machines, £324.—W. and T. Avery (Aust.) Pty. Ltd. (N.E.181973.)

Approved by the Governor in Council, 29th July, 1958.—N. G. WISHART, Acting Clerk of the Executive Council.

EDUCATION DEPARTMENT.

228. One only mobile hydraulic crane, for Royal Melbourne Technical College, £171.—Gibson Battle (Melb.) Pty. Ltd.

229. One only geological microscope, for Swinburne Technical College, £137 10s.—H. B. Selby and Co. Pty. Ltd.

230. One only metallurgical bench microscope, high power up to (x1650), binocular type, for Footscray Technical School, £174 1s.—Watson Victor Ltd.

231. Twenty-three acetylene line valves and fittings, £159 17s.; 23 oxygen regulators, single gauge, £158 19s. 9d.; eight oxygen line valves, £23, for Footscray Technical School.—C.I.G. (Vic.) Pty. Ltd.

Approved by the Governor in Council, 29th July, 1958.—N. G. WISHART, Acting Clerk of the Executive Council.

MELBOURNE AND METROPOLITAN BOARD OF WORKS.

BY-LAW No. 72.

Water Supply.

THE Melbourne and Metropolitan Board of Works (hereinafter called "the Board"), pursuant to and in exercise and execution of the powers and authorities conferred upon the Board by the Melbourne and Metropolitan Board of Works Acts and in exercise and execution of any powers and authorities in any wise enabling the Board in that behalf, doth hereby make the By-law following, that is to say:—

1. This By-law is to be read and construed as one with By-law No. 56, duly made and passed by the Board on the 7th day of October, 1952, and published in the *Government Gazette* on the 17th day of December, 1952, as amended by By-law No. 58, duly made and passed by the Board on the 14th day of July, 1953, and published in the *Government Gazette* on the 22nd day of July, 1953.

2. By-law No. 56, as amended by By-law No. 58 (the said By-law No. 56 as so amended being hereinafter referred to as "the said By-law") is hereby further amended as follows:—

- (a) At the end of the definition "water main" contained in paragraph (b) of clause 2 of the said By-law there shall be inserted the words "and any pipe or main vested in the Board pursuant to any Order in Council made under the Board's Acts";
- (b) For the words "or any extension thereof in terms of the Board's Acts" in clause 3 of the said By-law there shall be substituted the words "other than that part thereof described in the Fourth Schedule hereto";
- (c) After the Third Schedule to the said By-law there shall be inserted the following Schedule:—

"FOURTH SCHEDULE.

All that piece of land in the Shires of Springvale and Noble Park, Dandenong, Berwick, and Fern Tree Gully commencing at the intersection of the right bank of Dandenong Creek and the northern boundary of Police-road in the Parish of Dandenong; thence westerly along Police-road to the western boundary of Crown allotment 4; thence southerly along the eastern boundary of Crown allotment 6, westerly along the southern boundaries of Crown allotments 6, 7b, and 11 to eastern boundary of Crown allotment 10; thence northerly along the last-mentioned boundary to the southern boundary of a drainage or Mile Creek Reserve on lodged plans Nos. 12207, 12891, and 9322; thence generally northerly along that reserve to the eastern boundary of Springvale-road; thence westerly along the northern boundary of Crown allotment 3, section 5, Parish of Mordialloc, to the north-western corner of that allotment; thence southerly along the western boundary of the last-mentioned allotment to the northern boundary of a railway reserve; thence westerly along the railway reserve to the circumference of circle the radius of which is 13 miles from the Post Office (corner of Bourke and Elizabeth streets), Melbourne; thence southerly along the last-mentioned circumference to the eastern boundary of Westall-road; thence southerly along Westall-road, westerly along the southern boundary of Heatherton-road, southerly along the eastern boundary of Tootal-road, easterly along the southern boundaries of McClure-road and Spring-road to the production southerly of the eastern boundary of lot 86, lodged plan 6481; thence northerly along the last-mentioned boundary to the southern boundary of South-road; thence easterly along South-road, easterly along the southern boundary of Rowen-road, northerly along the eastern boundary of Springvale-road, easterly along the southern boundaries of Crown sections 23 and 22, Parish of Dandenong, to the eastern boundary of Bloomfield-road; thence northerly along Bloomfield-road to the southern boundary of lodged plan 28934; thence easterly along the rear of lots on lodged plans 28934, 31699, and 11320 to the centre of Mile Creek; thence northerly along Mile Creek to the southern boundary of a railway reserve; thence easterly along the last-mentioned boundary to the left bank of Dandenong Creek; thence generally easterly and northerly along Dandenong Creek to the

southern boundary of Crown allotment 2, Parish of Eumemmerring; thence easterly along the southern boundaries of Crown allotments 2 and 5, northerly along the eastern boundaries of Crown allotment 5 and Crown allotment 96, Parish of Narree Worrnan, westerly along the southern boundary of a public purposes reserve, generally northerly along the left bank of Dandenong Creek, northerly along the eastern boundary of Stud-road to the northern boundary of the last-mentioned reserve; thence easterly along the last-mentioned boundary, northerly along the western boundary of Crown allotment 8 to the northern boundary of Wellington-road; thence westerly along Wellington-road to the right bank of Dandenong Creek; thence generally southerly along Dandenong Creek to the commencing point."

3. The water rate per annum to be paid for the several lands and tenements within that part of the metropolis described in the Fourth Schedule to the said By-law as hereinbefore amended to be supplied otherwise than by measure with water for domestic purposes on or after the 1st day of July, 1958, is hereby made and determined as follows, that is to say:—

For all such lands and tenements a rate of Ten pence in the pound of the valuation of such lands and tenements, provided that where a rate of Ten pence in the pound of the valuation of any such lands and tenements would amount to less than Ten shillings per annum the sum of Ten shillings per annum is fixed as the amount of rate to be paid in respect thereof.

The foregoing By-law was made and passed by the Melbourne and Metropolitan Board of Works, and the common seal of the said Board was hereunto affixed the 29th day of July, One thousand nine hundred and fifty-eight, in the presence of—

(SEAL) R. E. TRICKEY, Chairman.
H. A. LAYFIELD, Member.
V. C. TREYVAUD, Secretary.

MELBOURNE AND METROPOLITAN BOARD OF WORKS.

NOTICE TO THE OWNERS OF TENEMENTS IN THE UNDER-MENTIONED STREETS, AND THE PRIVATE STREETS, LANES, COURTS, AND ALLEYS OPENING THERETO.

THE main pipe in the said streets being laid down, the owners of all tenements situated as under are hereby required, on or before 8th September, 1958, to cause a proper pipe and stop cocks to be laid, so as to supply water within such tenements from the main pipe.

V. C. TREYVAUD,
Secretary.

29th July, 1958.

STREET AND POSITION.

Box Hill.

Faelen-street, from Daniel-street to Puerta-street.
Monica-street, from Daniel-street to Puerta-street.
Barwon-street, from 10½ chains east of Elgar-road to Wattle-street.
Wattle-street, from Barwon-street northwards 1 chain.
Hillside-parade, from 2 chains west of Wattle-street, westwards 1½ chain.
Albion-road, from Barkly-street to Barcelona-street.
Albion-road, from 4 chains east of Bedford-street eastwards 1½ chain.
Albion-road, from 10 chains west of Middleborough-road westwards 2½ chains.
Foch-street, from 1½ chain east of Sycamore-street, eastwards 8½ chains.
Kitchener-street, from 9½ chains south of Prince-street to Foch-street.
Corrigan-street, from 2 chains east of Sinnott-street eastwards 6½ chains.
Foch-street, from Kitchener-street south-eastwards 5½ chains.
Beddows-street, from Station-street westwards 10½ chains.
Taylor-street, from Station-street to Bennett-street.
Goold-street, from Station-street westwards 10½ chains.
Ferris-street, from Woodhouse-grove to Berry-street.
Berry-street, from Saxton-street westwards 5 chains.
Milton-crescent, from Byron-street south-westwards 4 chains.

Brighton.

Allard-street, from Montclair-avenue westwards 1½ chain.

Broadmeadows.

Hartington-street, from Mitchell-street to Daley-street.
Daley-street, from Hartington-street eastwards 1½ chain.
Howard-court, from View-street northwards 4½ chains.

Camberwell.

Ursa-street, from Dorado-avenue northwards 10 chains.
Columba-street, from 6 chains north of Orion-street, northwards 11½ chains.
Viewpoint-road, from Thompsons-road eastwards 12½ chains.

Caulfield.

Allison-road, from Orrong-road eastwards 6½ chains.

Doncaster and Templestowe.

Bourke-street, from Ronald-avenue westwards 1½ chain.

Eltham.

Sandra-avenue, from Bolton-street to Silver-street.
Silver-street, from Bird-street northwards 9½ chains.

Essendon.

Ogilvie-street, from 3½ chains south of Mary-street 7½ chains, southwards.
Railway-place, from South-street to Filson-street.

Footscray.

Irving-place, from Albert-street north-eastwards 2 chains.

Heidelberg.

Greensborough-road, from Richards-avenue to Wattle-drive.

Keilor.

Hislop-street, from 6 chains south of Macedon-street southwards 1½ chain.

Kew.

Whitelodge-court, from Yarra Vale-road north-westwards 6 chains.

Melbourne.

Samuel-lane, from 1½ chain north of Flinders-lane northwards ½ chain.

Moorabbin.

Keiller-street, from Nepean Highway to Katoomba-street.
Katoomba-street, from 2½ chains north of Keiller-street to Reynolds-street.

Reynolds-street, from Katoomba-street to Highbury-avenue.

Highbury-avenue, from Bartlett-street to Thomas-street.
Dorothea-street, from Haynes-street to Rose-street.

Howard-street, from Sherwood-street to North-road.
Dudley-avenue, from Guernsey-avenue to Sybil-street.

Sybil-street, from Dudley-avenue to Dane-road.
Bayliss-court, from Bayliss-street northwards-westwards 2 chains.

Bayliss-court, from Shipston-road southwards 1½ chain.
Maroona-road, from Wickham-road southwards 6 chains.

Jillian-avenue, from Hihett-road to Regworth-court.
Regworth-court, from Bluff-road eastwards 10 chains.

Whitmuir-road, from Huntly-road northwards 4 chains.
Somers-street, from Thomas-street to Lily-street.

Mulgrave.

Springvale-road, from Dandenong-road northwards 32 chains.

Moriah-road, from 16 chains north of Centre-road to Dooga-street.

Dooga-street, from Moriah-street to Evelyn-street.
Evelyn-street, from Dooga-street northwards 15½ chains.

Evelyn-street (east arm), from 8 chains north of Dooga-street eastwards and northwards 7½ chains.

Kionga-street, from 1½ chain north of Bimbi-street northwards 18 chains.

McNaughton-road, from Dandenong-road south-westwards 13 chains.

Luke-street, from 1½ chain south of Iona-street southwards 2 chains.

Panorama-street, from Iona-street southwards 4 chains.
Atlantic-street, from Panorama-street westwards 8½ chains.

Numawading.

Holberry-street, from Springvale-road to Shady-grove.
Gee-street, from Holberry-street southwards 5½ chains.

Haros-avenue, from Holberry-street northwards 5½ chains.
Haros-avenue, from Springvale-road eastwards and southwards 13 chains.

Morden-court, from Springvale-road westwards 20 chains.
Homewood-street, from Morden-court to Central-road.

Morloc-street, from Springvale-road westwards 21 chains.

Sandringham.

Wattle-avenue, from Haydons-road eastwards 14½ chains.
Lynette-avenue, from Haydons-road to Gareth-avenue.
Pasadena-avenue, from Haydons-road to Gareth-avenue.

Gareth-avenue, from Pasadena-avenue northwards 5½ chains.

Gratmatan-avenue, from Haydons-road eastwards 13½ chains.

Emily-street, from Dalgetty-street westwards 9½ chains.
Jack-street, from Dalgetty-street to Edith-street.

Florida-avenue, from Haydons-road to Reserve-road.
Coral-avenue, from Florida-avenue to Beach-road.

Nautilus-street, from Coral-avenue to Reserve-road.
Cloris-avenue, from Dalgetty-road westwards 20½ chains.

Hugo-street, from Cloris-avenue to Victor-street.
Victor-street, from Hugo-street westwards 11 chains.

Springvale and Noble Park.

Burns-avenue, from Queens-avenue northwards 9½ chains.
Wordsworth-avenue, from Queens-avenue northwards 13 chains.

Railway-avenue, from Beven-street south-eastwards 13½ chains.

Tennyson-avenue, from Railway-avenue 6½ chains southwards.

Milton-avenue, from Railway-avenue southwards 3½ chains.
Rayhur-street, from Centre-road southwards and south-eastwards 6½ chains.

Aonach-street, from Centre-road southwards 7 chains.
Joyce-street, from 8 chains south of Centre-road southwards 6 chains.

Housing Acts (Section 40 of Act 4996).

GENERAL NOTICE TO PARTIES EMPOWERED BY THE LANDS COMPENSATION ACT 1928 TO SELL AND CONVEY OR GRANT AND RELEASE, PURSUANT TO SECTION 40 OF ACT 4568, AS AMENDED BY PARAGRAPH (b) OF SECTION 40 OF ACT 4996.

GENERAL NOTICE TO TREAT FOR LAND IN A RECLAMATION AREA AT WILLIAMSTOWN.

IN pursuance of the provisions contained in the *Slum Reclamation and Housing Act 1938* (No. 4568), as amended by the *Housing Act 1943* (No. 4996), and of the *Lands Compensation Act 1928* (No. 3711), the Housing Commission (hereinafter referred to as "the Commission") hereby doth give notice that the lands, tenements, and hereditaments described in the Schedule hereto are required for the purpose of the Housing Acts and that the Commission is authorized by the provisions of section 20 of the said *Slum Reclamation and Housing Act 1938* (No. 4568) to purchase or take compulsorily the said lands.

And the Commission accordingly hereby gives notice to all the parties interested in such land and to all persons empowered by the *Lands Compensation Act 1928* to sell and convey or grant and release the land so required that it requires to take and purchase the land referred to in the said Schedule hereto, and that it is willing to treat with such parties or persons for the purchase thereof and as to the compensation to be made and for the damage that may be sustained by reason of the execution of the works.

And further the Commission hereby requires such parties or persons on or before the expiration of 21 days from the 9th day of August, 1958, to deliver to the offices of the Commission, at 179 Queen-street, Melbourne, a statement in writing of the particulars of the estate and interest in the said lands, tenements, and hereditaments, and of the claims made in respect thereof.

Dated the sixteenth day of July, 1958.

By order of the Commission,

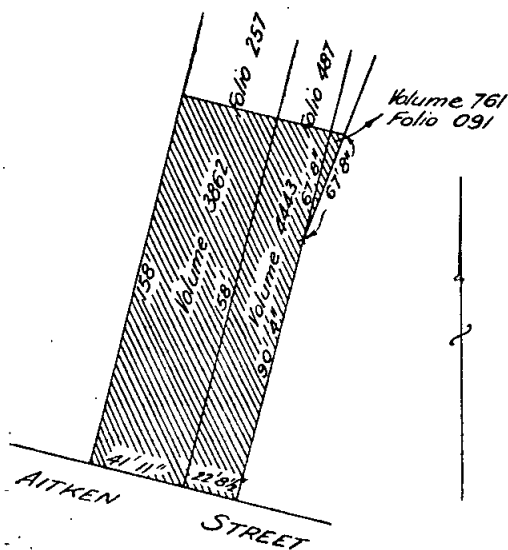
G. G. BOLWELL,
Secretary.

SCHEDULE.

All those pieces of land situate within the municipality of the City of Williamstown, being parts of Crown allotments 4, 5, 6, 7, 10, 11, 12, and 13 of section 3, City of Williamstown, Parish of Cut-Paw-Paw, and being the lands described hereunder, namely:—

First.—The land delineated and shown coloured red on the maps in the margins of certificates of title, volume 4492, folio 386, and volume 6717, folio 221.

Secondly.—So much of the lands comprised in certificates of title, volume 3862, folio 257, volume 4443, folio 487, and volume 761, folio 091, as are delineated and shown hachured on the plan hereunder.



Note:—Measurements are in feet & inches

Thirdly.—The land bounded by a line commencing at a point on the southern alignment of Aitken-street, being the intersection of same with the western alignment of a road known as Orient-place; thence easterly by the said southern alignment of Aitken-street to the north-eastern corner of the said Crown allotment 13; thence southerly by the eastern boundary of the said Crown allotment 13 to the intersection of same with the northern alignment of Cecil-street; thence westerly by the said northern alignment of Cecil-street to the south-west corner of the said Crown allotment 13; thence northerly by the western boundary of the said Crown allotment 13 to a point thereon being the north-eastern corner of the land delineated and shown coloured red on the map in the margin of certificate of title, volume 4245, folio 893; thence westerly by the northern boundary of the land delineated and shown coloured red on the map in the margin of the said certificate of title, volume 4245, folio 893, and by the northern boundary of the land delineated and shown coloured red on the map in the margin of certificate of title, volume 7250, folio 894, and by the northern boundary of the said Crown allotment 11 to the intersection of the said northern boundary of Crown allotment 11 with the western alignment of Orient-place aforesaid; thence northerly by the western alignment of the said Orient-place to the point of commencement.

Fourthly.—The lands delineated and shown coloured red on the maps in the margins of certificates of title, volume 5298, folio 447, and volume 4175, folio 864.

Plans are available for inspection at the Estates Branch of the Housing Commission, situated at 179 Queen-street, Melbourne, and forms for the making of claims will also be available on application to the Commission.

Housing Acts (Section 40 of Act 4996).

GENERAL NOTICE TO PARTIES EMPOWERED BY THE "LANDS COMPENSATION ACT 1928" TO SELL AND CONVEY OR GRANT AND RELEASE, PURSUANT TO SECTION 40 OF ACT 4568, AS AMENDED BY PARAGRAPH (b) OF SECTION 40 OF ACT 4996.

GENERAL NOTICE TO TREAT FOR LAND IN A RECLAMATION AREA AT CARLTON.

IN pursuance of the provisions contained in the *Slum Reclamation and Housing Act 1938* (No. 4568), as amended by the *Housing Act 1943* (No. 4996), and of the *Lands Compensation Act 1928* (No. 3711), the Housing Commission (hereinafter referred to as "the Commission") hereby doth give notice that the lands, tenements, and hereditaments described in the Schedule hereto are required for the purpose of the Housing Acts, and that the Commission is authorized by the provisions of section

20 of the said *Slum Reclamation and Housing Act 1938* (No. 4568) to purchase or take compulsorily the said lands:

And the Commission accordingly hereby gives notice to all the parties interested in such land and to all persons empowered by the *Lands Compensation Act 1928* to sell and convey or grant and release the land so required that it requires to take and purchase the land referred to in the said Schedule hereto and that it is willing to treat with such parties or persons for the purchase thereof and as to the compensation to be made and for the damage that may be sustained by reason of the execution of the works:

And further the Commission hereby requires such parties or persons on or before the expiration of 21 days from the thirtieth day of August, 1958, to deliver to the offices of the Commission at 179 Queen-street, Melbourne, a statement in writing of the particulars of the estate and interest in the said lands, tenements, and hereditaments and of the claims made in respect thereof.

Dated the sixth day of August, 1958.

By order of the Commission,

G. G. BOLWELL,
Secretary.

SCHEDULE.

All that land situate within the municipality of the City of Melbourne, being all of Crown allotment 13 and all of Crown allotments 20 to 27 (both inclusive) and parts of Crown allotments 8 to 12 (both inclusive), 14, 15, and 19, all of section 70A, at Carlton, Parish of Jika Jika, County of Bourke, bounded by a line commencing at the north-eastern corner of the said Crown allotment 27, being a point situated on the western alignment of Drummond-street, thence southerly by the said western alignment of Drummond-street to the intersection thereof with the northerly alignment of Neill-street; thence south-westerly by the said northerly alignment of Neill-street to a point thereon, being the most southerly angle of the land described in certificate of title, volume 275, folio 817; thence north-westerly to the most westerly angle of the land described in the said certificate of title, volume 275, folio 817; thence westerly along the northern boundary of the land described in certificate of title, volume 5965, folio 900, to the south-eastern corner of the land described in certificate of title, volume 3734, folio 738; thence northerly and westerly by the eastern boundary of the land described in the said certificate of title, volume 3734, folio 738, and by the eastern boundaries of the lands described in certificates of title, volume 4388, folio 418, and volume 4623, folio 574, and by the northern boundaries of the land described in the said certificate of title, volume 4623, folio 574, and certificate of title, volume 4388, folio 417, to the north-western corner of the land described in the said certificate of title, volume 4388, folio 417, being a point on the eastern alignment of Lygon-street; thence northerly by the said eastern alignment of Lygon-street to the intersection thereof with the northern alignment of High-street; thence easterly by the said northern alignment of High-street to a point thereon, being the south-western corner of the land described in certificate of title, volume 4052, folio 379; thence northerly by the western boundary of the land described in the said certificate of title, volume 4052, folio 379, and by the prolongation of such boundary to a point on the northern boundary of Crown allotment 11 aforesaid, which point is situated 76 ft. 2 in. easterly from the eastern alignment of Lygon-street; thence easterly by the said northern boundary of the said Crown allotment 11 to the intersection of same with the western alignment of a road, which said intersection is the south-east corner of the land delineated and shown coloured red on the map in the margin of certificate of title, volume 7953, folio 193; thence northerly by the said western alignment of the said road to the north-eastern corner of the land described in certificate of title, volume 7743, folio 033; thence easterly and northerly by the southern and eastern boundaries respectively of the land described in certificate of title, volume 5865, folio 990, to a point being the north-eastern corner of the land described in the said certificate of title, volume 5865, folio 990, which said point is the north-west corner of Crown allotment 27 aforesaid; thence easterly by the northern boundary of Crown allotment 27 aforesaid to the point of commencement.

Plans are available for inspection at the Estates Branch of the Housing Commission, situated at 179 Queen-street, Melbourne, and forms for the making of claims will also be available on application to the Commission.

SHIRE OF NUMURKAH WATERWORKS TRUST.

BY-LAW No. 1.

Standing Orders for Regulating and Appointing the Place and Hour of Meetings of the Shire of Numurkah Waterworks Trust, and Providing for the Management and Conduct of Business Thereat.

THE Shire of Numurkah Waterworks Trust, in pursuance and exercise of the powers and authorities conferred by the Water Acts, doth hereby make the By-law following for its Waterworks District:—

1. In all cases not provided for by the Acts of Parliament of Victoria relating to authorities, or by this By-law, resort shall be had to the rules, forms, and usages of the Parliament of Victoria, which shall be followed so far as the same are applicable to the proceedings of the Trust.

2. Place and Hour of Meetings.—Meetings of the Trust shall be held periodically on the fourth Tuesday in the month, at Eight o'clock p.m., at Numurkah Council Chambers. Upon notice of motion, the time, day, and hour of the meeting may be altered by a majority of the Commissioners. A notice of every regular meeting of the Commissioners shall be, by the Trust Secretary, delivered or sent by post, addressed to the usual address of the Commissioner, three clear days at least prior to the day on which such intended meeting is to be held.

3. Meeting, Resolutions at, Not to be Revoked.—No Resolution at any meeting of the Commissioners shall be revoked or altered at any subsequent meeting, unless notice of intention to propose such revocation or alteration be given by the Trust Secretary to each of the Commissioners seven days at least before holding the meeting, nor unless such revocation or alteration be determined upon by a majority consisting of at least two-thirds of the Commissioners present at such subsequent meeting (if the number of the Commissioners present at such subsequent meeting be not greater than the number present when such Resolution was come to), or by majority if the number of Commissioners present at such subsequent meeting be greater than the number present at such former meeting.

4. Business, &c., Order of, Minutes.—At every meeting of the Commissioners the first business thereof shall be reading and putting a question for the confirmation of the minutes of the proceedings at the preceding meeting, and no discussion shall be permitted thereon, except as to their accuracy as a record of the proceedings, and the rough minutes of the proceedings of the Commissioners at any meeting shall be read at the close of such meeting, if required by any Commissioner present at such meeting.

5. After the signing of the minutes by the Chairman, the order of the business of any ordinary meeting shall be as follows, or as near thereto as may be practicable; but for the greater convenience of the Commissioners at any particular meeting thereof it may be altered by Resolution to that effect:—

- (1) Reading of copies of letters sent by the authority of the Commissioners, if called for.
- (2) Reading letters received, and considering and ordering thereon.
- (3) Reception and reading of petitions and memorials.
- (4) Receiving deputations from the ratepayers.
- (5) Presentation of reports of committees and officers.
- (6) Payments.
- (7) Orders of the day, including subjects continued from proceedings of former meetings, and any business the Chairman may think desirable.
- (8) Other motions of which previous notice has been given.
- (9) Notices of motion and the order of business at a special meeting shall be the order in which such business stands in the notice thereof.

6. Titles, Official.—The Commissioners, in meeting, shall designate each other by their official titles, namely, that of Chairman or Commissioner, as the case may require.

7. Who to Speak.—If two or more Commissioners rise to speak at the same time, the Chairman shall decide which is entitled to priority.

8. Chairman to Rise Whilst Addressing Meeting.—The Chairman shall rise in addressing the Commissioners to discuss any question, and shall not leave the Chair on such occasions.

9. Commissioners Not to Speak Twice on the Same Question.—No Commissioner shall speak twice on the same question, unless entitled to reply, or in the explanation when he has been misrepresented or misunderstood.

10. Points of Order.—The Chairman, when called upon to decide on points of order or practice, shall state the provision, rule, or practice which he deems applicable to the case, without discussing or commenting on the same, and his decision as to order or explanation in each case shall be final.

11. Commissioners Not to Digress or Impute Improper Motives.—No Commissioner shall digress from the subject-matter of the question under discussion, nor impute improper motives, and all personal reflections on Commissioners shall be deemed disorderly, and every Commissioner so doing shall, upon being called to order by the Chairman, apologize for such conduct, and withdraw such imputations or reflections, as the case may be.

12. A Commissioner called to order shall sit down unless permitted to explain.

13. Persons Not Commissioners to Leave when Requested.—No person not being a Commissioner who, having been admitted to any meeting of the Commissioners, shall be guilty thereof of any improper or disorderly conduct, and every such person shall leave such meeting when requested by the Chairman so to do.

14. Call of the Commissioners.—No Commissioner shall absent himself from any meeting held in compliance with an order for a call of the whole Commissioners without reasonable excuse to the satisfaction of the majority thereof.

15. Documents to be Produced.—Any Commissioner may of right demand the production of any of the documents of the Trust applying to the question under discussion.

16. Motions, Amendments, and Notice Thereof.—All notices of motion shall be in writing, dated, and numbered, and given by the intending mover to the Trust Secretary at the close of meeting of the Commissioners, or if not given at the meeting then seven days prior to the day which the next meeting of the Commissioners is to take place, and the Secretary shall enter the same in the notice of motion book, in the order in which they may be received.

17. No Motion Without Notice.—No Commissioner shall make any motion initiating a subject for discussion, except in pursuance of notice given as prescribed in the last preceding clause.

18. Motions on Petitions.—No motion, except that for receiving the same, shall, unless under most urgent circumstances, be made on any petition, memorial or other like application until the next ordinary meeting of the Commissioners after that at which it has been presented.

19. Motions to be Moved in Order.—Except by leave of the Commissioners, motions shall be moved in the order in which they have been received and recorded by the Trust Secretary in the notice of motion book, and if not so moved or postponed shall be struck out.

20. Motions Not to be Proceeded with in the Absence of the Mover.—No motion entered in the notice of motion book shall be proceeded with in the absence of the Commissioner who gave notice of the same, unless by some other Commissioner producing written authority from him to that effect.

21. No motion for an address or petition shall be entertained unless the mover shall, at some previous meeting, have submitted a draft of the same.

22. Mover of Motion or Amendment Not to be Interrupted.—Any Commissioner desirous of making a motion or amendment, or taking part in discussion thereon, shall rise and address the Chairman, and shall not be interrupted unless called to order, when he shall sit down until the Commissioner calling to order shall have been heard thereon, and the question or order disposed of, when the Commissioner in possession of the chair may proceed with the subject.

23. Nature of Motion to be Stated.—Any Commissioner desirous of proposing an original motion or amendment must state the nature of the same before he addresses the Commissioners thereon.

24. Leave to be Obtained Before Motion Withdrawn.—No motion or amendment shall be withdrawn without the leave of the Commissioners.

25. Motions to be Seconded Prior to Discussion.—No motion or amendment shall be discussed or put to the vote of the Commissioners unless it be seconded; but a Commissioner may, however, require the enforcement of any standing order of the Commissioners by directing the Chairman's attention to the infraction thereof.

26. Mover and Not the Seconder Held to Have Spoken.—A Commissioner moving a motion shall be held to have spoken thereon, but a Commissioner merely seconding shall not be held to have spoken upon it.

27. Motion to be in Writing.—At every meeting of the Commissioners, all motions, whether original motions or amendments, shall be reduced to writing, signed by the mover, and be delivered to the Chairman immediately on their being moved and seconded.

28. Amendments.—No second or subsequent amendment, whether upon an original proposition or on an amendment, shall be taken into consideration until the previous amendment is disposed of.

29. Amendment to Become the Question.—If an amendment be carried, the amendment shall become itself the question, whereupon any further amendment upon any portion of the question may be moved.

30. Second Amendment may be Moved.—If an amendment be negatived, then a second may be moved to the question to which the first-mentioned amendment was moved, but only one amendment shall be submitted to the Commissioners for discussion at a time.

31. Right of Mover to Reply.—The mover of every original proposition, but not of any amendment, shall have a right to reply, immediately after which question shall be put from the Chair, but no Commissioner shall be allowed to speak more than once on the same question, unless permission be given to explain or the attention of the Chair be called to a point of order.

32. Adjournment, Motion for.—No discussion shall be allowed on any motion for adjournment of the Commissioners, but if, on the question being put, the motion be negatived, the subject then under consideration, the next on the notice paper shall be discussed, or any other that may be allowed precedence before any subsequent motion of adjournment be made.

33. Protest, Commissioners May.—Any Commissioner may protest against any Resolution of the Commissioners, and notice of intention to protest shall, in every case, be given forthwith on the adoption of the Resolution protested against, and the protest shall specify the reasons for protesting, and shall be entered three days at least before the next ordinary meeting of the Commissioners by the protesting Commissioner in a book to be kept for that purpose in the Trust Secretary's office, and signed by such Commissioner, and shall also be entered in the minutes of the meeting at which notice of the intention to protest shall have been given previously to the confirmation thereof; but such protest may be expunged from the minutes if declared by a majority of the Commissioners to be not in accordance with truth or in its terms disrespectful to the Commissioners.

34. Lapsed Questions.—If a debate on any motion moved and seconded be interrupted by the number of Commissioners present becoming insufficient for the transaction of business, such debate may be resumed at the point where it was so interrupted on motion upon notice.

35. Order of the Day to be Restored.—If a debate on any order of the day be interrupted by such insufficiency of numbers as aforesaid happening, such order may be restored to the notice book for a future day on motion upon notice, and then such debate shall be resumed at the point where it was so interrupted.

36. Voting.—Whenever a division shall be demanded by any Commissioner, the Commissioners voting in the affirmative shall first hold up their hands, and all those voting in the negative shall then hold up their hands, and result be declared by the Chairman. The Chairman shall have a deliberate vote, and in case of an equal division he shall have a casting vote, and every Commissioner present shall vote except he be disabled by law from doing so.

37. Questions to be Put.—The Chairman shall, in taking the sense of the Commissioners, put the question first in the affirmative, then in the negative, and the result thereof shall be recorded in the minutes.

38. Contents of Petitions.—It shall be incumbent on every Commissioner presenting a petition to acquaint himself with the contents thereof, and to ascertain that it does not contain language disrespectful to the Commissioners, and that the contents do not violate any By-law or any provision thereof.

39. Name at Beginning of Petition.—Every Commissioner presenting a petition to the Commissioners shall write his name at the beginning thereof.

40. Petition to be in Writing.—Every petition shall be in writing, and not printed or lithographed, and shall contain the prayer of the petitioner at the end thereof, and be signed by at least one person on every sheet on which it is written.

41. How Signed.—Every petition shall be signed by the persons whose names are appended thereto by their names or marks and by no one else, except in cases of incapacity by sickness.

42. No Letters, &c., to be Attached.—No letters, affidavits, or other documents shall be attached to any petition.

43. Presentation of Petitions.—Every Commissioner presenting a petition to the Commissioners shall confine himself to a statement of the persons from whom it comes, of the number of signatures attached to it, of the material allegations contained in it, and to the reading of the prayer thereof.

44. Deputations.—Deputations from the ratepayers wishing to be heard before the Commissioners in support of any petition, or otherwise, must send in an application, in writing, to the Trust Secretary, at least three clear days before the meeting of the Commissioners at which such petition is intended to be presented.

45. Cheques to be Signed.—All cheques shall be signed by two Commissioners, and countersigned by the Secretary.

46. Appointment to Permanent Office.—No appointment to any permanent office at the disposal of the Commissioners shall take place until seven clear days' public notice shall have been given by advertisement in one or more newspapers circulating in the district of the Trust, inviting applications from qualified candidates for same.

47. Salaries to be Fixed.—The salary or allowance attached to all offices and places at the disposal of the Commissioners shall, in all cases, be fixed before they proceed to appoint any person to fill the same.

48. Commissioners, &c., Not to be Surety.—No Commissioner or officer of the Commissioners, and no assessor or auditor shall be received as a surety, for any officer appointed by the Commissioners, or for any work to be done for the Commissioners.

49. Contracts.—In all cases of security being given for the faithful performance of any contract, the expenses of preparing such security shall be borne by the person providing the same.

50. Plans, &c.—All the plans and specifications for any public work shall be laid before the Commissioners at least six days prior to the same being considered and ordered upon, and be open for inspection by any Commissioner during that time, except in cases of emergency.

51. Secretary to Expend Moneys.—It shall be lawful for the Secretary from time to time, on the written order of the Chairman, to disburse such moneys as shall have been appropriated by the Commissioners for the purposes of this clause, and as shall be required for any necessary occasion, not exceeding in the whole in an interval between two ordinary meetings of the Commissioners the sum of Ten pounds.

52. Addresses to the Governor, &c.—All addresses to the Governor shall be presented by the Chairman and Trust Secretary, unless otherwise ordered by the Commissioners.

53. Suspension of Regulations.—Any one or more of the rules and provisions herein contained may be suspended for a special purpose on motion upon notice being given, and shall not otherwise be suspended except by a unanimous vote of the Commissioners.

54. Penalty.—Every person who shall so offend against this By-law shall be liable to a penalty not exceeding Five pounds for each such offence.

55. Common Seal.—The common seal of the Trust shall be kept in a locked box, of which the key shall be kept by the Trust Secretary, and the corporate seal shall not be affixed to any document unless the Chairman of the Trust and the Secretary, or in the absence of the Chairman, unless two Commissioners and the Secretary be present.

Passed this 27th day of May, 1958.

(SEAL) LOUIS HAMON, Chairman.
RAY W. HODGE, Commissioner.
J. W. REED, Secretary.

Approved by the Governor in Council,
29th July, 1958.

N. G. WISHART,
Acting Clerk of the Executive Council.

STATE ELECTRICITY COMMISSION OF VICTORIA.

RESTRICTIONS ON ELECTRICAL APPARATUS REGULATIONS.

Consent for Water Heating Systems Supplied by Named Persons.

PURSUANT to and for the purposes of the Restrictions on Electrical Apparatus Regulations, the State Electricity Commission of Victoria hereby consents to the installation, the connexion, and, subject as hereunder set out, the use in areas supplied with electricity by the Commission or obtained from it, of 4,681 electrical elements for the heating of water, each of a capacity not exceeding—

- 1,500 watts for a 30-gallon container
- 1,750 watts for a 40-gallon container
- 2,000 watts for a 50-gallon container
- 2,500 watts for a 60-gallon container
- 3,000 watts for a 70-gallon container
- 3,500 watts for an 80-gallon container
- 3,500 watts for an 85-gallon container
- 4,000 watts for a 100-gallon container
- and so in proportion at the rate of 40 watts per gallon for any container larger than 100 gallons

in which water is heated by the element and each forming part of each of a number of hot-water systems supplied by the person whose name is set out opposite to that number in a list which the Commission has deposited with the Chamber of Manufactures, 312 Flinders-street, Melbourne, provided that at the time when the element is installed and at the time when it is connected there is fixed to the outer casing of the apparatus containing the element and applied in such a manner as to be conspicuous when the system is installed, an allocation label provided by the Commission to the said named person for the purpose of being fixed.

The label is to be in the form set out hereunder:—

<p>STATE ELECTRICITY COMMISSION OF VICTORIA.</p> <p>—</p> <p>ELECTRIC HOT WATER SYSTEM.</p> <p>—</p> <p>Allocation No.</p> <p>K. SUTHERLAND, Acting Engineer and Manager, Electricity Supply Department.</p>

Any consent so far as it relates to the use of elements is given on the condition that all restrictions which may from time to time be imposed by virtue of or pursuant to the Protection of Electrical Operations Regulations shall be observed in the use of such elements, and does not extend to the use of electricity in contravention of any such restrictions.

Dated this 5th day of August, 1958.

L. G. MORRISON,
Acting Secretary.

State Electricity Commission of Victoria,
22 William-street, Melbourne, C.1.

NOTICE.

ADMINISTRATION of the estate of each of the under-mentioned deceased persons has been granted to the Public Trustee, and creditors, next of kin, and all others having claims against the estate of any of the persons so mentioned are required to send particulars of their claims to the Public Trustee, 7th Floor, 601 Little Collins-street, Melbourne, on or before the 9th October, 1958, or they will be excluded from the distribution of the estate when the assets are being distributed:—

AH LEE, late of Mount Royal, Parkville, pensioner, died 13th May, 1958, intestate.

ALFORD, JANE ANN, also known as Jean Alford, formerly of 17 Queen-street, Burnie, Tasmania and 57 Blyth-street, Brunswick, but late of 84 Raglan-street, East Preston, spinster, died 3rd January, 1958, intestate.

*BACK, ARTHUR, late of 67 Aberdeen-road, East Prahran, retired storeman, died 26th May, 1958.

CANNY, ALBERT, late of 7 Higham-street, Cheltenham, pensioner, died 19th April, 1958, intestate.

†CROTTY, ELLEN, late of 69 The Grove, Coburg, retired public servant, died 2nd June, 1958.

DAWSON, FRANCIS JOHN, late of 339 Victoria-street, West Melbourne, engineer, died 30th May, 1958, intestate.

*DUNKLEY, EDGAR WILLFRED, also known as Edgar Wilfred Dunkley, formerly of 4 Holbrooks-road, Underdale, South Australia, but late of 609 Pascoe Vale-road, Pascoe Vale, sales representative, died 1st April, 1958.

*ENGLISH, JEAN, late of 5 Haines-street, North Melbourne, pensioner, died 24th April, 1958.

†ESPIE, EILEEN, late of 53 Kendall-street, West Preston, married woman, died 23rd May, 1958.

FINLAYSON, MARY, late of 37 Mason-avenue, Elwood, spinster, died 10th April, 1958, intestate.

†GOLDING, CHARLES JUSTIN FRANCIS, late of Manangatang, pensioner, died 25th January, 1958.

HEWSON, ELSIE, late of 433 Cardigan-street, Carlton, widow, died 13th March, 1952, intestate.

LEWIS, DAVID WILLIAM, late of Robinvale, labourer, died 25th February, 1958, intestate.

*MORGAN, CHARLES, late of 10 Maxwell-grove, Caulfield, war pensioner, died 21st April, 1958.

*OGDEN, MARY ANNIE, late of 12 Rose-street, Gardenvale, spinster, died 25th February, 1958.

*ORMOND, ELEANOR GREY, late of 21 Edward-street, Kew, spinster, died 19th May, 1958.

O'SULLIVAN, MARY DEBORAH, late of 131 Fitzroy-street, St. Kilda, widow, died 12th March, 1958, intestate.

*REID, MARY ELIZABETH, formerly of "Afton", Sutton-street, Cootamundra, New South Wales, but late of Kew, widow, died 10th February, 1958.

*SHAW, MABEL ANNIE, also known as Mabel Shaw, formerly of 39 Patterson-street, Middle Park, but late of 18 Hirst-street, Blackburn, widow, died 20th May, 1958.

*SMITH, JESSIE MARIA, formerly of 107 Mary-street, Richmond, but late of 57 William-street, Abbotsford, widow, died 27th March, 1958.

*STEWART, ANNIE MACKIE, late of 42 Porter-street, Prahran, waitress, died 6th May, 1958.

†WARREN, SAMUEL, late of 32 Ruby-avenue, Mildura, labourer, died 2nd July, 1943.

* With the will annexed.

† According to the provisions of the will.

H. C. CHIPMAN,
Public Trustee.

Melbourne, 30th July, 1958.

4 GEORGE VI. No. 4755, SECTION 6.

I HEREBY give notice that on the 9th July, 1958, the Public Trustee filed an election to administer the following deceased person's estate, in accordance with section 6 of the *Public Trustee Act 1940*:—

O'SULLIVAN, MARY DEBORAH, late of 131 Fitzroy-street, St. Kilda, widow, died 12th March, 1958, intestate.

I HEREBY give notice that on the 21st July, 1958, the Public Trustee filed elections to administer the following deceased persons' estates, in accordance with section 6 of the *Public Trustee Act 1940*:—

DAWSON, FRANCIS JOHN, late of 339 Victoria-street, West Melbourne, engineer, died 30th May, 1958, intestate.

*ESPIE, EILEEN, late of 53 Kendall-street, West Preston, married woman, died 23rd May, 1958.

HEWSON, ELSIE, late of 433 Cardigan-street, Carlton, widow, died 13th March, 1952, intestate.

LEWIS, DAVID WILLIAM, late of Robinvale, labourer, died 25th February, 1958, intestate.

* According to the provisions of the will.

I HEREBY give notice that on the 22nd July, 1958, the Public Trustee filed elections to administer the following deceased persons' estates, in accordance with section 6 of the *Public Trustee Act 1940*:—

CANNY, ALBERT, late of 7 Higham-street, Cheltenham, pensioner, died 19th April, 1958, intestate.

*CROTTY, ELLEN, late of 69 The Grove, Coburg, retired public servant, died 2nd June, 1958.

*GOLDING, CHARLES JUSTIN FRANCIS, late of Manangatang, pensioner, died 25th January, 1958.

* According to the provisions of the will.

I HEREBY give notice that on the 23rd July, 1958, the Public Trustee filed elections to administer the following deceased persons' estates, in accordance with section 6 of the *Public Trustee Act 1940*:—

AH LEE, late of Mount Royal, Parkville, pensioner, died 13th May, 1958, intestate.

*WARREN, SAMUEL, late of 32 Ruby-avenue, Mildura, labourer, died 2nd July, 1943.

* According to the provisions of the will.

H. C. CHIPMAN,
Public Trustee.

601 Little Collins-street, Melbourne, 30th July, 1958.

Electric Light and Power Act 1928.

ORDER GRANTED BY THE GOVERNOR IN COUNCIL.

IT is hereby notified that an Order, pursuant to the provisions of the *Electric Light and Power Act 1928* (No. 3672), as hereunder mentioned, has been granted by His Excellency the Governor in Council, viz.:—

Order No. 307.—Order under section 10 of the above-mentioned Act granted to the City of Ararat in respect of a defined area in the Parishes of Ararat, Burrumbeep, Gorrinn, and Langi Ghiran.

A. J. FRASER,
for Minister of Electrical Undertakings.

State Electricity Commission of Victoria,
5th August, 1958.

Forests Act 1957.

AMENDMENT OF ORDER ALIENATING LAND ACQUIRED BY EXCHANGE, ETC., AND DEDICATED AS PERMANENT FOREST.

HIS Excellency the Governor of the State of Victoria, by and with the advice of the Executive Council thereof, doth hereby amend Dedication Schedule No. 156 to the Order made on the 3rd day of June, 1958, and published in the *Government Gazette* dated the 11th day of June, 1958, by the substitution of the expression "48 acres 2 roods and 10 perches" for the expression "47 acres 2 roods and 34 perches" appearing therein.

N. G. WISHART,
Acting Clerk of the Executive Council.

At the Executive Council Chamber,
Melbourne, 29th July, 1958.

Teaching Service Act 1946, (No. 5125).

TEACHERS TRIBUNAL ELECTION.

PURSUANT to the provisions of the Teachers Tribunal Regulations, I hereby declare that the election conducted by me on the 28th of July, 1958, has resulted in—

DOUGLAS RANKING BROWN (Recruitment Branch, Education Department), being elected as a member of the Teachers Tribunal, and

ROBERT STANLEY NORRIS (State School No. 4316 Preston East), being elected as the deputy of such member.

A. W. WOODHOUSE,
Returning Officer.

31st July, 1958.

DEPARTMENT OF MINES.

SUBJECT to any necessary excisions, &c., it is proposed to grant the following mining lease:—

7600, Mineral; Reginald Henry Bowers; 1a. 1r. 37p., Parish of Bulla Bulla.

APPLICATIONS FOR LEASES DECLARED ABANDONED.

7553, Mineral; Australian Glass Manufacturers Company Pty. Ltd.; 20 acres, Parishes of Mostyn and Telangatuk.

7631, Mineral; Country Roads Board; 21 acres, Parish of Ultima.

TAILINGS LICENCES EXPIRED.

2708, Tailings Licence; M. J. McClure, at Taradale.

2709, Tailings Licence; M. J. McClure, Parish of Emberton.

W. J. MIBUS,
Minister of Mines.

MINING LEASES DECLARED VOID.

9070, Castlemaine; The Mayor, Councillors, and Citizens of the City of Heidelberg; 5a. Or. 36p., Parish of Nillumbik.

7013, Maryborough; Central Victoria Dredging Company N. L.; 26a. Or. 22p., Parish of Avoca.

7094, Mineral; William Blackmore (deceased), Hugh Murray (deceased), and George William Lionel Leighton; 58a. 1r. 34p., Parish of Jumbunna East.

D. E. THOMAS,
Acting Secretary for Mines.

Local Government Act 1946.

BOROUGH OF BENALLA.

ORDER CONFIRMED.

THE Minister of the Crown administering the *Local Government Act 1946* on the 24th day of July, 1958, confirmed the Order hereinafter referred to, in pursuance of section 513 of the said Act, viz.:—

An order of the Council of the Borough of Benalla, made on the 9th December, 1957, for the purpose of carrying out a scheme made under section 594 of the *Local Government Act 1946*, and for compulsorily acquiring for such purpose all those pieces of land being parts of Crown allotments 3, 4, 5, 6, 8, 13, 14, 15, 16, 17 and 18, section P., Town and Parish of Benalla, and being more particularly described as follows:—

Commencing at the north-western angle of the said Crown allotment 14; thence by a line forming the northern boundary of the said allotment 14 bearing north 63 deg. 49 min. east 66 feet; thence by lines bearing north 26 deg. 12½ min. west 53 ft. 7 in., north 55 deg. 19 min. east 67 ft. 3 in., south 26 deg. east 263 ft. 5½ in., south 66 deg. 22 min. west 199 ft. 7½ in., south 76 deg. 17 min. west 119 ft. 9 in., south 64 deg. west 81 feet, north 25 deg. 58 min. west 333 ft. 4 in., north 64 deg. 13 min. east 132 feet, north 26 deg. 4 min. west 32 ft. 2½ in., north 63 deg. 56 min. east 66 feet south 26 deg. 12½ min. east 51 feet, north 63 deg. 56 min. east 66 ft. 4 in., and south 26 deg. 12½ min. east 148 ft. 4½ in. to the point of commencement.

T. K. MALTBY,
Commissioner of Public Works.

APPOINTMENTS.

HIS Excellency the Governor of the State of Victoria, by and with the advice of the Executive Council thereof, has, by Orders made on the 29th day of July, 1958, been pleased to make the under-mentioned appointments, viz.:—

DEPARTMENT OF AGRICULTURE.

Member and Chairman of Grain Elevators Board.

HAROLD GLOWREY,

pursuant to the provisions of the Grain Elevators Acts, to be a Member and Chairman of the Grain Elevators Board for a term from the 4th August, 1958, to the 26th January, 1960, both dates inclusive.

CHIEF SECRETARY'S DEPARTMENT.

Acting Chief Commissioner of Police.

COLIN MCPHERSON, Inspecting Superintendent of Police,

pursuant to the provisions of the Police Regulation Acts, to act in place of the Chief Commissioner of Police, from the 6th August, 1958, to the 4th November, 1958, both dates inclusive, during the absence of Selwyn Havelock Watson Craig Porter, C.B.E., D.S.O., E.D.

Assistant to the Inspector of Fisheries.

ROBERT EUGENE CLIVE BROOKS,
pursuant to the provisions of the Fisheries Acts, to be an Assistant to the Inspector of Fisheries.

Electoral Registrar (Acting).

GEORGE MORRIS BOURKE
to be Electoral Registrar (Acting) for the Ararat, Beaufort, Beeac, Camperdown, Cobden, Linton, Rokewood, Smythesdale, Terang, and Willaura Subdivisions of the Electoral District of Hampden; and for the Beech Forest, Birregurra, Colac, Jancourt, Krambruk, Port Campbell, and South Barwon Subdivisions of the Electoral District of Polwarth, to take effect on and from the 28th July, 1958, during the absence on leave of Norman Clifford Erwin.

HEALTH DEPARTMENT.

Acting Deputy Chairman of Mental Hygiene Authority.

HORACE JOSEPH CARLYLE EDMONDS, M.B., B.S., to be Acting Deputy Chairman of the Mental Hygiene Authority, pursuant to the provisions of section 7 of the *Mental Hygiene Authority Act 1950* (No. 5519), as from the 30th July, 1958, during the absence abroad of Dr. C. R. D. Brothers, Deputy Chairman of the Mental Hygiene Authority.

Psychiatrist Superintendent.

WILFRED ARTHUR JOSEPH BRADY, M.B., B.S., to be Psychiatrist Superintendent, Mental Hygiene Branch, Department of Health, pursuant to the provisions of section 18 of the *Mental Hygiene Authority Act 1950*, as from and inclusive of the 1st July, 1958.

DEPARTMENT OF CROWN LANDS AND SURVEY.

Inspector of Vermin and Noxious Weeds.

KENNETH JOHN BARKER, Inspector of Land Settlement, Department of Crown Lands and Survey, to be also an Inspector under the provisions of section 4 of the *Vermin and Noxious Weeds Act 1949*, without additional salary.

LAW DEPARTMENT.

Justices of the Peace.

ALLAN VINCENT GRACE, 12 East-street, Coburg,
FRANK WILLIAM TAYLOR, 23 Wallace-street, Brunswick West,

NOEL HENRY PASCO WOOD, 115 Summerhill-road, Glen Iris,

EDWARD EDWIN BARKER, 287 Williamstown-road, Yarraville, and

WALTER ERNEST RICHARDS, 4 Somerville-road, Yarraville,

to Keep the Peace in the Central Balliwick of the State of Victoria.

Commissioners for Taking Declarations, &c.

JOHN PATRICK MULLIGAN, officer of the Motor Registration Branch, Exhibition Buildings, Rathdown-street, Carlton,

to be a Commissioner for taking Declarations and Affidavits, pursuant to the provisions of the *Evidence Act 1928*, to refrain from charging fees and to resign upon ceasing to occupy his present position; and

CHARLES WILLIS GROWCOTT, Lindenow South, to be a Commissioner for taking Declarations and Affidavits, pursuant to the provisions of the *Evidence Act 1928*, to resign upon removing from the neighbourhood of the address stated.

Bailiff of County Court.

OFFICER IN CHARGE OF THE POLICE STATION, at Maldon, to be a Bailiff of the County Court at Bendigo, pursuant to the provisions of section 23, *County Court Act 1957*, with fees, to take effect as on and from the 1st September, 1958.

Clerk of Petty Sessions, &c.

DONALD WILLIAM HAMMOND to be Clerk of Petty Sessions and Clerk of the Children's Court at Brankholme, to take effect as on and from the 8th August, 1958.

Probation Officers of Children's Courts.

JAMES ROBERTSON SENIOR, 552 Elgar-road, Box Hill, to be Probation Officer for the Children's Court, Box Hill, pursuant to the provisions of the *Children's Court Act 1956*;

EDWARD GILBERT TILLEY, 229 Albert-street, East Brunswick, to be Probation Officer for the Children's Court, Brunswick, pursuant to the provisions of the *Children's Court Act 1956*;

PAUL NYSSSEN, 23 King-street, Dandenong, to be Probation Officer for the Children's Court, Dandenong, pursuant to the provisions of the *Children's Court Act 1956*;

JOHN BERNARD MACPHERSON, 18 Rattray-road, Montmorency, to be Probation Officer for the Children's Court, Eltham, pursuant to the provisions of the *Children's Court Act 1956*;

HAROLD WILLIAM TARBATH, Irvine-street, Mt. Evelyn, and

MARIO LATTANZI, Henderson's Hill-road, Silvan,

to be Probation Officers for the Children's Court, Lilydale, pursuant to the provisions of the *Children's Court Act 1956*;

MARY TORNEY, 1702 Sturt-street, Ballarat, to be Probation Officer for the Children's Court, Ballarat, pursuant to the provisions of the *Children's Court Act 1956*;

RITA MARIAN POSA, Church of England Diocesan Mission, 116 Fitzroy-street, Fitzroy, to be Probation Officer for the Children's Court, Melbourne, pursuant to the provisions of the *Children's Court Act 1956*;

FRANCIS BENEDICT MCCARTHY, 27 Millewa-avenue, Chadstone, and
LESLIE JAMES BOLGER, 18 Clifford-street, Glen Waverley,

to be Probation Officers for the Children's Court, Oakleigh, pursuant to the provisions of the *Children's Court Act 1956*;

JOSEPH JOHN GRANT, 4 Cardigan-street, East St. Kilda, to be Probation Officer for the Children's Court, St. Kilda, pursuant to the provisions of the *Children's Court Act 1956*;

THOMAS HYLAND, 295 Bank-street, South Melbourne, to be Probation Officer for the Children's Court, South Melbourne, pursuant to the provisions of the *Children's Court Act 1956*;

ROY HORAN CURTIS, 18 Pyalong-avenue, Rosanna, to be Probation Officer for the Children's Court, Heidelberg, pursuant to the provisions of the *Children's Court Act 1956*;

ROBERT LYONS HILL, Spring-street Mission, Spring-street, East Prahran, to be Probation Officer for the Children's Court, Prahran, pursuant to the provisions of the *Children's Court Act 1956*; and

PATRICK JOHN MCGUINNESS, 27 Vasey-avenue, Lalor,
JOHN FRANCIS KELLY, 79 Cheddar-road, Reservoir, and

ARCHIBALD LIONEL FOSTER, 67 Summerhill-road, Reservoir, to be Probation Officers for the Children's Court, Preston, pursuant to the provisions of the *Children's Court Act 1956*.

Sworn Valuator.

JAMES IRVINE CROCKETT, care of Collier and Jones, Lang, Wootton, 114 King-street, Melbourne, to be a Sworn Valuator for the County of Bourke, pursuant to the provisions of the *Transfer of Land Act 1954*.

N. G. WISHART,
Acting Clerk of the Executive Council.

At the Executive Council Chamber,
Melbourne, 29th July, 1958.

APPOINTMENTS.

THE Lieutenant-Governor, as Deputy for His Excellency the Governor of the State of Victoria, by and with the advice of the Executive Council thereof, has, by Orders made on the 5th day of August, 1958, been pleased to make the under-mentioned appointments, viz.:—

DEPARTMENT OF WATER SUPPLY.

Waterworks Trusts Commissioners.

ROYCE ALBERT ERNEST HUTCHINS to be a Commissioner of the Shire of Nathalia Waterworks Trust for a period of four years from the date hereof, subject to the provisions of the Water Acts; and

RURRIC SOMERVILLE ALEXANDRE DE LA HAYE to be a Commissioner of the Westernport Waterworks Trust for a period of four years from the date hereof, subject to the provisions of the Water Acts.

N. G. WISHART,
Acting Clerk of the Executive Council.

At the Executive Council Chamber,
Melbourne, 5th August, 1958.

RESIGNATIONS.

HIS Excellency the Governor of the State of Victoria, by and with the advice of the Executive Council thereof, has, by Orders made on the 29th day of July, 1958, accepted the resignations of the persons named hereunder of the offices mentioned, viz.:—

CHIEF SECRETARY'S DEPARTMENT.

ALBERT VICTOR CHAN, as Registrar of Births and Deaths at Buninyong.

WILLIAM JOSIAH JOHN ALLEN, as Registrar of Births and Deaths at Delegate River.
 LESLIE GORDON ROUVEY, as Registrar of Births and Deaths at Dookie.
 RONALD VEARY RUMBOLD, as Registrar of Births and Deaths at Forrest.
 MARGARET ELIZABETH CHRISTIAN CALLOW, as Registrar of Births and Deaths at Harrow.
 JAMES BRUCE PFITZNER, as Registrar of Births and Deaths at Keilor.
 ANNIÉ ELIZABETH ALLEN, as Registrar of Births and Deaths at Korong Vale.
 ELIZABETH VICCARS, as Registrar of Births and Deaths at Lal Lal.
 WILLIAM WEBB HODGETTS, as Registrar of Births and Deaths at Landsborough.
 LETITIA DOROTHY MORRIS, as Registrar of Births and Deaths at Lavers Hill.
 ETHEL MELROSE HARRISON, as Registrar of Births and Deaths at Metcalfe.
 SARAH ANN COLQUHOUN, as Registrar of Births and Deaths at Mitta Mitta.
 ROBERT GEORGE HARDING, as Registrar of Births and Deaths at Portarlington.
 ERIC CLYDESDALE BOCK, as Registrar of Births and Deaths at Stratford.
 DOROTHY EUNICE SAMPSON, as Registrar of Births and Deaths at Tungamah.
 STANLEY ROBERT JEPHSON, as Registrar of Births and Deaths at Waubra.
 ALBERT HENRY FOSTER BAKER, as Registrar of Births and Deaths at Welshpool.

LAW DEPARTMENT.

BEATRICE ALICE BYRNE, as a Commissioner for taking Declarations and Affidavits, pursuant to the provisions of the *Evidence Act 1928*.
 LEO MICHAEL GLYNN, as a Probation Officer, pursuant to the provisions of the *Children's Court Act 1956*, for the Children's Court at Malvern.
 RUBY BRADEN, as a Probation Officer, pursuant to the provisions of the *Children's Court Act 1956*, for the Children's Court at Carlton.
 ALEXANDER McIVER WRIGHT, as a Probation Officer, pursuant to the provisions of the *Children's Court Act 1956*, for the Children's Court at Cohuna.

N. G. WISHART,
 Acting Clerk of the Executive Council.
 At the Executive Council Chamber,
 Melbourne, 29th July, 1958.

DEPARTMENT OF CROWN LANDS AND SURVEY.

At the Executive Council Chamber, Melbourne, the twenty-ninth day of July, 1958.

PRESENT:

His Excellency the Governor of Victoria.
 Mr. Chandler | Mr. Cameron
 Mr. Porter | Mr. Thompson.

REVOCATIONS OF TEMPORARY RESERVATIONS OF LANDS BY ORDERS IN COUNCIL.

HIS Excellency the Governor of the State of Victoria, by and with the advice of the Executive Council thereof, doth hereby, in pursuance of the provisions of the *Land Act 1928*, revoke the temporary reservations of lands by Orders in Council hereinafter referred to, viz.:—
 CARAMUT.—Orders in Council of 12th March, 1907, and 31st March, 1909, of 2 acres 0 roods 3 perches of land in the Township of Caramut as a site for a Rubbish Depot.—(Rs.7724.)

NOORINBEE.—Order in Council of 2nd August, 1937, of 1 rood of land in the Township of Noorinbee as a site for Public Hall.—(Rs.4709.)

GHERANG GHERANG.—Order in Council of 11th August, 1890, of 8 acres 2 roods 36 perches of land in the Parish of Gherang Gherang as a site for Watering purposes, so far only as regards the portion thereof comprised within the boundaries published in the *Government Gazette* of 2nd July, 1958, and containing 16 perches.—(Rs.3646.)

TATONGA.—Order in Council of 10th January, 1888, of 81 acres 2 roods 18 perches of land in the Parish of Tatonga as a site for a Racecourse, so far only as regards the balance thereof comprised within the boundaries published in the *Government Gazette* of 28th May, 1958, and containing 56 acres 1 rood 39 perches.—(Rs.4176.)

And the Honorable Keith Hector Turnbull, Her Majesty's Commissioner of Crown Lands and Survey for the State of Victoria, shall give the necessary directions herein accordingly.

N. G. WISHART,
 Acting Clerk of the Executive Council.

DEPARTMENT OF CROWN LANDS AND SURVEY.

At the Executive Council Chamber, Melbourne, the twenty-ninth day of July, 1958.

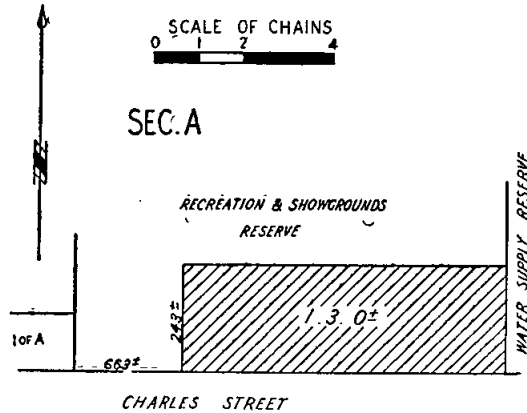
PRESENT:

His Excellency the Governor of Victoria.
 Mr. Chandler | Mr. Cameron
 Mr. Porter | Mr. Thompson.

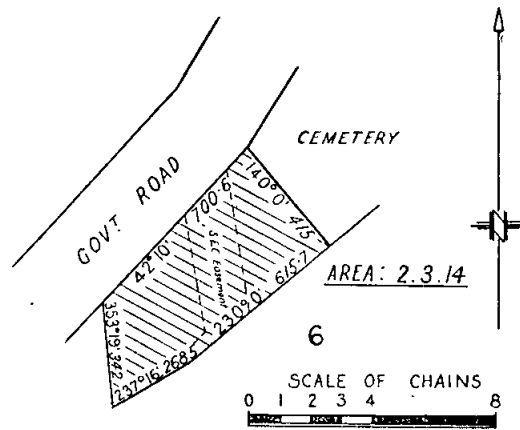
LANDS TEMPORARILY RESERVED AS SITES.

HIS Excellency the Governor of the State of Victoria, by and with the advice of the Executive Council thereof, doth hereby, in pursuance of the provisions of the *Land Act 1928*, reserve, temporarily, and also except from occupation for mining purposes under any miner's right, the lands hereinafter described:—

WYCHEPROOF.—Site for a Swimming Pool, 1 acre 3 roods, more or less, Township of Wycheproof, Parish of Bungulke, County of Kara Kara, as indicated by hachure on plan hereunder.—(W.287⁽⁸⁾) (Rs.7738).



THORNTON.—Site for a Cemetery, in addition to and adjoining the site temporarily reserved therefor by Order in Council of the 30th August, 1938, 2 acres 3 roods 14 perches, Parish of Thornton, County of Anglesey, as indicated by hachure on plan hereunder.—(T.180^(A)) (Rs.4858).



And the Honorable Keith Hector Turnbull, Her Majesty's Commissioner of Crown Lands and Survey for the State of Victoria, shall give the necessary directions herein accordingly.

N. G. WISHART,
 Acting Clerk of the Executive Council.

DEPARTMENT OF CROWN LANDS AND SURVEY.

At the Executive Council Chamber, Melbourne, the twenty-ninth day of July, 1958.

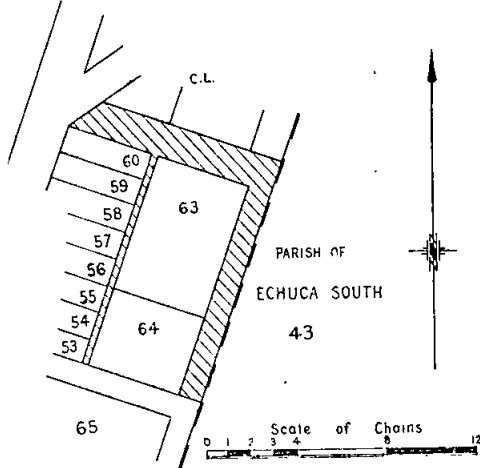
PRESENT:

His Excellency the Governor of Victoria.
 Mr. Chandler | Mr. Cameron
 Mr. Porter | Mr. Thompson.

UNUSED ROADS CLOSED.

HIS Excellency the Governor of the State of Victoria, by and with the advice of the Executive Council thereof, doth hereby direct that, in pursuance of the provisions of section 304 of the Land Act 1928, the unused roads referred to hereunder be closed, viz:—

Township of Strathallan, Parish of Echuca South, County of Rodney, being the roads indicated by hachure on plan hereunder.—(S.460(1) (W.64414).



And the Honorable Keith Hector Turnbull, Her Majesty's Commissioner of Crown Lands and Survey for the State of Victoria, shall give the necessary directions herein accordingly.

N. G. WISHART,
 Acting Clerk of the Executive Council.

Water Acts.

STATE RIVERS AND WATER SUPPLY COMMISSION.

At the Executive Council Chamber, Melbourne, the twenty-ninth day of July, 1958.

PRESENT:

His Excellency the Governor of Victoria.
 Mr. Chandler | Mr. Cameron
 Mr. Porter | Mr. Thompson.

SOUTH FRANKSTON URBAN DISTRICT.—DISTRICT EXTENDED.

UNDER the powers conferred by the Water Acts and all other powers enabling him in that behalf, His Excellency the Governor of the State of Victoria, with the advice of the Executive Council of the said State, on the recommendation of the State Rivers and Water Supply Commission, doth hereby declare, order, and direct as follows:—

That the South Frankston Urban District be extended by adding to the same the lands set out and described in the Schedule hereto, and as on and from the date of this Order such district shall be deemed to be so extended.

SCHEDULE.

1. Commencing at the most northern angle of lot 3 on lodged plan of subdivision No. 40167; thence south-easterly by the north-eastern boundaries of lots 3 to 13 inclusive and a line in continuation thereof to the south-eastern boundary of Yuille-street; thence south-westerly by that

road boundary and a line in continuation thereof to the left bank of the Naringalling Creek; thence generally westerly by that creek boundary to a point in line with the south-eastern boundary of Crown allotment 12, section 2, Parish of Frankston; thence north-easterly by a line and the last-mentioned boundary to the point of commencement.

2. Commencing at a point on the right bank of the Kackeraboite Creek in line with the south-eastern boundary of lot 73 on lodged plan of subdivision No. 10790; thence south-westerly by a line and the south-eastern boundary of lot 73 to the eastern boundary of Koornalla-crescent; thence westerly by a line across that crescent to the most northern angle of lot 117 and south-westerly by the north-western boundary of the said lot to the most southern angle of lot 116; thence north-westerly by the south-western boundaries of lots 116, 115, 114, and 113 and a line in continuation thereof to the most eastern angle of lot 149; thence south-westerly by the north-western boundary of Emu-road and southerly by the western boundary of Marrung-road to the most southern angle of lot 259; thence north-westerly by the south-western boundaries of lots 259, 258, 257, 256, 255, 210, 209, and 208 and a line connecting those boundaries to the most northern angle of lot 211; thence south-westerly by the north-western boundaries of lots 211 to 230 inclusive to the south-western boundary of lot 236; thence north-westerly by the south-western boundary of said lot 236 to the most eastern angle of lot 235; thence south-westerly by the south-eastern boundaries of lot 235 on lodged plan of subdivision No. 10790 and lot 6 on lodged plan of subdivision No. 10897 and a line connecting those boundaries to the most southern angle of the last-mentioned lot; thence south-easterly by the south-western boundaries of lots 5 and 4 and south-westerly by the north-western boundary of lot 3 to the most western angle of that lot; thence south-easterly by the south-western boundaries of lots 3, 2, and 1 and south-westerly by the south-eastern boundaries of lots 39, 40, and 41 to the most southern angle of the last-mentioned lot; thence north-westerly by the south-western boundaries of lot 41 on lodged plan of subdivision No. 10897 and Osprey-avenue and a line in continuation thereof to the shore of Port Phillip Bay; thence generally north-easterly by that shore to the right bank of the Kackeraboite Creek; thence generally south-easterly by that creek bank to the point of commencement.

The lands described in the foregoing Schedule are shown on a plan approved by the Governor in Council, and deposited in the office of the State Rivers and Water Supply Commission, Melbourne.—(Corres. 57/12118.)

And the Honorable Wilfred John Mibus, Her Majesty's Minister of Water Supply for the State of Victoria, shall give the necessary directions herein accordingly.

N. G. WISHART,
 Acting Clerk of the Executive Council.

Water Acts.

STATE RIVERS AND WATER SUPPLY COMMISSION.

At the Executive Council Chamber, Melbourne, the twenty-ninth day of July, 1958.

PRESENT:

His Excellency the Governor of Victoria.
 Mr. Chandler | Mr. Cameron
 Mr. Porter | Mr. Thompson.

CHELSEA-FRANKSTON URBAN DISTRICT.—DISTRICT EXTENDED.

UNDER the powers conferred by the Water Acts and all other powers enabling him in that behalf, His Excellency the Governor of the State of Victoria, with the advice of the Executive Council of the said State, on the recommendation of the State Rivers and Water Supply Commission, doth hereby declare, order, and direct as follows:—

That the Chelsea-Frankston Urban District be extended by adding to the same the lands set out and described in the Schedule hereto, and as on and from the date of this Order such district shall be deemed to be so extended.

SCHEDULE.

Commencing at the most northern angle of lot 15 on lodged plan of subdivision No. 41327, being part of Crown allotment 102, Parish of Lyndhurst; thence south-easterly

by the north-eastern boundaries of lots 15, 16, 17, 18, and 19 on the said lodged plan of subdivision and lot 1 on lodged plan of subdivision No. 37850 to the most eastern angle of the last-mentioned lot; thence south-westerly, north-westerly, and north-easterly by the boundaries of the Chelsea-Frankston Urban District to the point of commencement.

The lands described in the foregoing Schedule are shown on a plan approved by the Governor in Council, and deposited in the office of the State Rivers and Water Supply Commission, Melbourne.—(Corres. 57/12118.)

And the Honorable Wilfred John Mibus, Her Majesty's Minister of Water Supply for the State of Victoria, shall give the necessary directions herein accordingly.

N. G. WISHART,
Acting Clerk of the Executive Council.

SOIL CONSERVATION AND LAND UTILIZATION
ACT 1947.

*At the Executive Council Chamber, Melbourne, the
twenty-ninth day of July, 1958.*

PRESENT:

His Excellency the Governor of Victoria.	
Mr. Chandler	Mr. Cameron
Mr. Porter	Mr. Thompson.

SOIL CONSERVATION DISTRICTS.

IN pursuance of the powers conferred by section 15 of the *Soil Conservation and Land Utilization Act 1947*, His Excellency the Governor of the State of Victoria, upon the recommendation of the Soil Conservation Authority, by and with the advice of the Executive Council of the said State, doth hereby constitute the following districts as Soil Conservation Districts:—

Northern Mallee Soil Conservation District, comprising the Shire of Mildura, together with the City of Mildura.

Eastern Mallee Soil Conservation District, comprising the Shires of Kerang and Swan Hill, together with the Borough of Swan Hill.

Western Mallee Soil Conservation District, comprising the Shire of Walpeup.

And the Honorable Arthur Gordon Rylah, for and on behalf of Her Majesty's Minister for Conservation in the State of Victoria, shall give the necessary directions herein accordingly.

N. G. WISHART,
Acting Clerk of the Executive Council.

SOIL CONSERVATION AND LAND UTILIZATION
ACT 1947.

*At the Executive Council Chamber, Melbourne, the
twenty-ninth day of July, 1958.*

PRESENT:

His Excellency the Governor of Victoria.	
Mr. Chandler	Mr. Cameron
Mr. Porter	Mr. Thompson.

SOIL CONSERVATION DISTRICTS.

WHEREAS in pursuance of the powers conferred by section 15 of the *Soil Conservation and Land Utilization Act 1947* an Order constituting the Northern Mallee Soil Conservation District was approved by His Excellency the Governor in Council on the thirteenth day of February, 1951:

Now therefore His Excellency the Governor of the State of Victoria, upon the recommendation of the Soil Conservation Authority, by and with the advice of the Executive Council of the said State, doth hereby revoke the constitution of the aforesaid Northern Mallee Soil Conservation District.

And the Honorable Arthur Gordon Rylah, for and on behalf of Her Majesty's Minister for Conservation in the State of Victoria, shall give the necessary directions herein accordingly.

N. G. WISHART,
Acting Clerk of the Executive Council.

MARKETING OF PRIMARY PRODUCTS ACT 1935 (No. 4337).

*At the Executive Council Chamber, Melbourne, the
twenty-ninth day of July, 1958.*

PRESENT:

His Excellency the Governor of Victoria.	
Mr. Chandler	Mr. Cameron
Mr. Porter	Mr. Thompson.

REGULATIONS.

IN pursuance of the powers conferred by sections 23 (1) and 43 (1) of the *Marketing of Primary Products Act 1935* (No. 4337), His Excellency the Governor of the State of Victoria, by and with the advice of the Executive Council thereof, and on the recommendation of the Seed Beans Marketing Board, doth hereby make the following Regulation (that is to say):—

The fourth period of time in respect of which the computation of or accounting for the net proceeds of the sale of seed beans may be made by the Seed Beans Marketing Board shall be from the 1st March, 1957, to the 28th February, 1958 (both dates inclusive).

And the Honorable Gilbert Lawrence Chandler, Her Majesty's Minister of Agriculture for the State of Victoria, shall give the necessary directions herein accordingly.

N. G. WISHART,
Acting Clerk of the Executive Council.

PUBLIC SERVICE ACT 1946.

*At the Executive Council Chamber, Melbourne, the
twenty-ninth day of July, 1958.*

PRESENT:

His Excellency the Governor of Victoria.	
Mr. Chandler	Mr. Cameron
Mr. Porter	Mr. Thompson.

REGULATIONS.

IN pursuance of the powers conferred by the *Public Service Act* 1946, His Excellency the Governor of the State of Victoria, by and with the advice of the Executive Council thereof, doth hereby amend the Public Service (Governor in Council) Regulations, with effect from and inclusive of the 1st July, 1958, in the manner following, that is to say:—

PART V.—STORES AND TRANSPORT.

The whole of Part V. is revoked.

And the Honorable Arthur Gordon Rylah, Her Majesty's Acting Premier for the State of Victoria, shall give the necessary directions herein accordingly.

N. G. WISHART,
Acting Clerk of the Executive Council.

TEACHING SERVICE ACT 1946.

*At the Executive Council Chamber, Melbourne, the
twenty-ninth day of July, 1958.*

PRESENT:

His Excellency the Governor of Victoria.	
Mr. Chandler	Mr. Cameron
Mr. Porter	Mr. Thompson.

REGULATIONS.

IN pursuance of the powers conferred by the *Teaching Service Act* 1946, His Excellency the Governor of the State of Victoria, by and with the advice of the Executive Council thereof, doth hereby amend the Teaching Service (Governor in Council) Regulations in the manner following, that is to say:—

REGULATION 4.

LEAVE OF ABSENCE: SICK LEAVE AND SPECIAL LEAVE.

1. In sub-clause 4 (a), for the expression "fifteen days' sick leave" substitute the expression "fifteen days' special leave".
2. After sub-clause 4 (a), insert a new sub-clause as follows:—
 " (b) Where the Director is satisfied that the illness of a member with at least six months' service is directly attributable to or is aggravated by his service in connexion with the warlike operations in Korea after the twenty-sixth day of June, One thousand nine hundred and fifty, or in Malaya after the twenty-eighth day of June, One thousand nine hundred and fifty, such member may, apart from any sick leave which may be standing to his credit, be credited with fifteen days' special leave with full pay in respect of each year of service after the first day of July, 1951.
 Such special leave shall be cumulative provided that the total of such accumulated leave standing to the credit of a member shall not at any time exceed 100 days."
3. Sub-clauses (b), (c), (d) and (e) to be re-lettered (c), (d), (e) and (f) respectively.

And the Honorable John Stoughton Bloomfield, Her Majesty's Minister of Education for the State of Victoria, shall give the necessary directions herein accordingly.

N. G. WISHART,
Acting Clerk of the Executive Council.

COUNTRY ROADS BOARD.

At the Executive Council Chamber, Melbourne, the twenty-ninth day of July, 1958.

PRESENT:

His Excellency the Governor of Victoria.	
Mr. Chandler	Mr. Cameron
Mr. Porter	Mr. Thompson.

ORDER APPROVING OF A NEW ROAD IN THE SHIRE OF MANSFIELD.

WHEREAS the Country Roads Board constituted under the *Country Roads Act 1928* (No. 3662) has represented to His Excellency the Governor in Council that it appears to it desirable that the new Eildon-Jamieson road in the Shire of Mansfield should be made by the said Board: And whereas the said Board in accordance with the requirements of section 4 of the *Country Roads Act 1936* (No. 4458) and of section 19 of the said first cited Act has caused to be prepared a map plan and estimate showing the points between which and on and through what land the said new road is proposed to be made and the cost of acquiring the land and constructing the said new road: And whereas on an inspection of the said map and plan and a consideration of the said estimate His Excellency the Governor in Council is satisfied that there are funds legally available for acquiring the land and constructing the said new road: Now therefore be it known by this present Order that His Excellency the Governor of the State of Victoria with the advice of the Executive Council thereof doth hereby approve of the said road being made, that is to say:—

All that piece of land in the Parish of Jamieson, the boundaries of which are as follow:—Commencing at a point on the southern boundary of allotment 12A, section F, of the said parish distant 52 deg. 12 min. 933.6 links from the south-western angle of the said allotment; thence by lines bearing respectively 355 deg. 0 min. 527.9 links, 17 deg. 35½ min. 679.2 links, 30 deg. 49½ min. 507.1 links, 81 deg. 20½ min. 848.3 links, 166 deg. 8 min. 588 links, 322 deg. 12 min. 498.7 links, 261 deg. 20½ min. 588 links, 210 deg. 49½ min. 418.9 links, 197 deg. 35½ min. 631.8 links, 175 deg. 0 min. 401.3 links, and 232 deg. 12 min. 178.5 links to the point of commencement—which said piece of land is particularly delineated and shown coloured red on survey plan numbered 6832, lodged in the office of the Country Roads Board.

And the Honorable Sir Thomas Karran Maltby, Her Majesty's Commissioner of Public Works for the State of Victoria, shall give the necessary directions herein accordingly.

N. G. WISHART,
Acting Clerk of the Executive Council.

COUNTRY ROADS BOARD.

At the Executive Council Chamber, Melbourne, the twenty-ninth day of July, 1958.

PRESENT:

His Excellency the Governor of Victoria.	
Mr. Chandler	Mr. Cameron
Mr. Porter	Mr. Thompson.

DECLARATION OF A DEVIATION FROM THE MAROONDAH HIGHWAY IN THE SHIRE OF MANSFIELD.

WHEREAS by sections 74 and 58 of the *Country Roads Act 1928* (No. 3662) it is amongst other things enacted that when the Country Roads Board under the provisions of the *Country Roads Act* has by Resolution declared a deviation to be a State highway the said Board may also declare that such deviation shall be in lieu of any existing highway or part thereof named in such Resolution and that on publication in the *Government Gazette* of the Order confirming such Resolution the existing highway or part thereof shall cease to be a State highway or be discontinued as provided in the Resolution: And whereas the said Board has by Resolution declared the deviation on the land described in the First Schedule to such Resolution to be a State highway and has also declared that such deviation shall be in lieu of the part of the existing highway being the land described in the

Second Schedule to the said Resolution: Now therefore His Excellency the Governor of the State of Victoria by and with the advice of the Executive Council thereof doth hereby confirm the said Resolution.

Resolution for Declaration of a Deviation under the *Country Roads Act*.

Whereas the land the site of the highway the course of which is below set out was taken by the Board under the provisions of the *Country Roads Act 1928* for the purpose of constructing such highway deviation which highway deviation has now been laid out and formed on the same: And whereas the said Board (being the Country Roads Board incorporated under the said Act) thinks that the highway aforesaid is fit to be used as a public highway such Board at a meeting now holden acting under the authority conferred upon it by sections 74 and 58 of the said Act doth by this present Resolution hereby declare the said highway deviation the course of which is described in the First Schedule hereto with the commencing and terminating points thereof respectively specified to be part of a State highway within the meaning and for the purposes of the *Country Roads Act 1928*: And the said Board doth also declare that such deviation shall be in lieu of the existing highway or part thereof described in the Second Schedule hereto.

FIRST SCHEDULE.

Shire of Mansfield.

22. *Maroondah Highway*.—All that piece of land in the Parishes of Brankeet and Doolam, the boundaries of which are as follow:—

Commencing at a point on the northern boundary of allotment 10, Parish of Brankeet, distant 255 deg. 6 min. 1,131.3 links from the north-eastern angle of the said allotment; thence by lines bearing respectively 97 deg. 29 min. 216.8 links, 106 deg. 53 min. 614.2 links, 114 deg. 10 min. 318.5 links, 113 deg. 56 min. 582.1 links, 110 deg. 52 min. 668.2 links, 98 deg. 6 min. 841.4 links, 84 deg. 32 min. 693.3 links, 73 deg. 34 min. 1,058.4 links, 75 deg. 58 min. 541.3 links, 84 deg. 22 min. 704.6 links, 88 deg. 31 min. 636.6 links, 95 deg. 36 min. 363.3 links, 90 deg. 4 min. 596.6 links, 96 deg. 38 min. 373.4 links, 109 deg. 42 min. 508 links, 110 deg. 46 min. 780.4 links, 120 deg. 28 min. 707 links, 120 deg. 50 min. 925 links, 106 deg. 21 min. 441.8 links, 96 deg. 34 min. 290.5 links, 69 deg. 14 min. 512.7 links, 65 deg. 41 min. 2,722.6 links, 63 deg. 44 min. 903.5 links, 56 deg. 0 min. 210.7 links, 67 deg. 25 min. 954.9 links, 58 deg. 28 min. 436.6 links, 53 deg. 44 min. 430.5 links, 45 deg. 15 min. 430.4 links, 41 deg. 48 min. 408 links, 63 deg. 23 min. 670.3 links, 68 deg. 24 min. 16.6 links, 224 deg. 11 min. 1,786.2 links, 244 deg. 19 min. 506 links, 207 deg. 44 min. 118.2 links, 252 deg. 40 min. 100.5 links, 288 deg. 20 min. 87.8 links, 245 deg. 52 min. 921.9 links, 237 deg. 57 min. 356 links, 239 deg. 13 min. 687.4 links, 245 deg. 41 min. 2,722.6 links, 250 deg. 56 min. 714.1 links, 279 deg. 3 min. 761.4 links, 302 deg. 37 min. 793.3 links, 299 deg. 19 min. 1,020 links, 290 deg. 11 min. 517.7 links, 289 deg. 5 min. 672.6 links, 280 deg. 58 min. 91.1 links, 90 deg. 0 min. 6.7 links, 281 deg. 1 min. 449.1 links, 275 deg. 28 min. 659.9 links, 268 deg. 18 min. 396.4 links, 268 deg. 31 min. 183.1 links, 264 deg. 22 min. 682.6 links, 255 deg. 58 min. 522.4 links, 253 deg. 34 min. 1,073.4 links, 264 deg. 32 min. 736.3 links, 278 deg. 6 min. 887.6 links, 290 deg. 52 min. 695.9 links, 293 deg. 56 min. 498.7 links, 294 deg. 10 min. 395.5 links, 286 deg. 53 min. 585 links, 277 deg. 29 min. 686.1 links, and 75 deg. 6 min. 525.3 links to the point of commencement.

Also, all those pieces of land in the Parish of Brankeet, the boundaries of which are as follow:—

(a) Commencing at a point on the northern boundary of allotment 32 of the said parish distant 75 deg. 6 min. 404.7 links from the north-western angle of the said allotment; thence by lines bearing respectively 75 deg. 6 min. 1,703 links, 244 deg. 43 min. 708.3 links, 256 deg. 2 min. 469.4 links, and 267 deg. 42 min. 550.2 links to the point of commencement.

(b) Commencing at the south-eastern angle of allotment 24 of the said parish; thence by lines bearing respectively 300 deg. 1 min. 232.5 links, 103 deg. 50 min. 341.4 links, and 255 deg. 6 min. 134.8 links to the point of commencement—

which said pieces of land are particularly delineated and shown coloured red on survey plans numbered 6864 and 6865, lodged in the office of the Country Roads Board.

SECOND SCHEDULE.

Shire of Mansfield.

22. *Maroondah Highway*.—All that piece of land in the Parishes of Brankeet and Doolam, the boundaries of which are as follow:—

Commencing at a point on the northern boundary of allotment 10, Parish of Brankeet, distant 255 deg. 6 min. 1,131.3 links from the north-eastern angle of the said allotment; thence by lines bearing respectively 277 deg. 29 min. 787.8 links, 75 deg. 6 min. 9,206 links, 91 deg. 44 min. 3,410 links, 127 deg. 52 min. 1,749 links, 105 deg. 34 min. 2,364 links, 63 deg. 11 min. 2,968.6 links, 68 deg. 29 min. 456.5 links, 236 deg. 8 min. 577.5 links, 226 deg. 17 min. 458 links, 221 deg. 48 min. 141.8 links, 243 deg. 11 min. 2,396.1 links, 285 deg. 34 min. 2,539 links, 307 deg. 52 min. 1,710 links, 271 deg. 44 min. 3,268 links, and 255 deg. 6 min. 8,434 links to the point of commencement.

Also, all that piece of land in the Parish of Brankeet, the boundaries of which are as follow:—

Commencing at a point on the southern boundary of allotment 23 of the said parish distant 75 deg. 6 min. 134.8 links from the south-western angle of the said allotment; thence by lines bearing respectively 75 deg. 6 min. 1,992.2 links, 239 deg. 4 min. 775.7 links, 254 deg. 10 min. 554.9 links, 269 deg. 35 min. 554.8 links, and 103 deg. 50 min. 176.4 links to the point of commencement—

which said pieces of land are particularly delineated and shown coloured blue on survey plans numbered 6864 and 6865, lodged in the office of the Country Roads Board.

The common seal of the Country Roads Board was hereto affixed at Carlton, this fourteenth day of July, One thousand nine hundred and fifty-eight, in the presence of—

D. V. DARWIN, Chairman.
W. H. NEVILLE, Member.
R. E. V. DONALDSON, Secretary.

And the Honorable Sir Thomas Karran Maltby, Her Majesty's Commissioner of Public Works for the State of Victoria, shall give the necessary directions herein accordingly.

N. G. WISHART,
Acting Clerk of the Executive Council.

COUNTRY ROADS BOARD.

At the Executive Council Chamber, Melbourne, the twenty-ninth day of July, 1958.

PRESENT:

His Excellency the Governor of Victoria.
Mr. Chandler | Mr. Cameron
Mr. Porter | Mr. Thompson

ORDER APPROVING OF WIDENING AN EXISTING STATE HIGHWAY IN THE SHIRE OF FRANKSTON AND HASTINGS.

WHEREAS the Country Roads Board constituted under the *Country Roads Act 1928* (hereinafter called "the principal Act") has in exercise of its powers under the *Country Roads Act 1948* for the purpose of widening the Nepean Highway in the Shire of Frankston and Hastings (declared to be a State highway under the principal Act which declaration was confirmed by an Order in Council published in the *Government Gazette* of the twenty-ninth day of October, 1947, on pages 5573-5) by Resolution dated the twentieth day of January, 1958, fixed a new alignment for the east and west sides of the said highway: And whereas by sub-section (3) of section 2 of the *Country Roads Act 1948* it is provided (*inter alia*) that the widening of any State highway pursuant to such Act shall for all purposes be deemed to be the making of such State highway pursuant to the principal Act: And whereas by sub-section (2) of section 2 of the *Country Roads Act 1948* it is provided (*inter alia*) that no State highway shall be widened pursuant to that Act unless the Governor in Council has by Order published in the *Government Gazette* approved such widening: And whereas the said Board in accordance with the requirements of section 19 of the principal Act has caused to be prepared a map plan and estimate showing the points between which and on and through what land the said highway is proposed to be made and the cost of acquiring the land: And whereas on an inspection of the said map and plan and a consideration of the said estimate His Excellency the Governor in Council is satisfied that there are funds legally available for acquiring the land which it is necessary to acquire for the purpose: Now therefore be it

known by this present Order that His Excellency the Governor of the State of Victoria with the advice of the Executive Council thereof doth hereby for the purposes of the *Country Roads Act 1948* approve of the said highway being widened so as to include therein the land described in the Schedule hereto and doth hereby for the purposes of the principal Act approve of the said highway being made over the land described in the said Schedule.

SCHEDULE.

All those pieces of land in the Parish of Frankston, the boundaries of which are as follow:—

(a) Commencing at the south-western angle of lot 2 on plan of subdivision numbered 22075, lodged in the Office of Titles, and being part of Daveys Crown Pre-emptive, section A, of the said parish; thence by lines bearing respectively 14 deg. 36 min. 455 ft. 10 in., 1 deg. 16 min. 449 ft. 10½ in., 3 deg. 40 min. 186 ft. 2½ in., 17 deg. 45 min. 197 ft. 2 in., 27 deg. 45 min. 286 ft. 8½ in., 39 deg. 33 min. 178 ft. 3 in., 47 deg. 4 min. 161 ft. 9½ in., 52 deg. 37 min. 208 ft. 3 in., 121 deg. 50 min. 49 ft. 10½ in., 265 deg. 49 min. 24 ft. 3½ in., 229 deg. 48 min. 415 ft. 5½ in., 213 deg. 8 min. 224 ft. 7½ in., 195 deg. 34 min. 327 ft. 1½ in., 183 deg. 40 min. 228 ft. 4½ in., 108 deg. 16 min. 60 feet, 207 deg. 24 min. 43 ft. 6 in., 181 deg. 19 min. 190 ft. 6 in., 185 deg. 36 min. 302 ft. 4½ in., 198 deg. 27 min. 365 feet, and 288 deg. 16 min. 95 ft. 10½ in. to the point of commencement.

(b) Commencing at the north-eastern angle of lot 4 on plan of subdivision numbered 22076, lodged in the Office of Titles, and being part of Daveys Crown Pre-emptive, section A, of the said parish; thence by lines bearing respectively 208 deg. 34 min. 76 ft. 8 in., 216 deg. 4 min. 32 feet, 17 deg. 25 min. 570 ft. 10 in., 5 deg. 36 min. 340 ft. 6½ in., 108 deg. 15 min. 37 ft. 1 in., 181 deg. 29 min. 228 ft. 6 in., 194 deg. 26 min. 113 ft. 8 in., 194 deg. 41 min. 329 ft. 10 in., and 208 deg. 34 min. 137 ft. 11 in. to the point of commencement.

(c) Commencing at the south-eastern angle of lot 4 on plan of subdivision numbered 9553, lodged in the Office of Titles, and being part of Daveys Crown Pre-emptive, section A, of the said parish; thence by lines bearing respectively 288 deg. 16 min. 62 ft. 0½ in., 13 deg. 20 min. 331 ft. 2½ in., 108 deg. 16 min. 35 feet, 25 deg. 45 min. 126 ft. 3½ in., 337 deg. 0½ min. 19 ft. 9½ in., 5 deg. 12 min. 51 ft. 4 in., 26 deg. 48 min. 141 ft. 6½ in., 108 deg. 16 min. 50 feet, 42 deg. 50 min. 60 ft. 4½ in., 49 deg. 48 min. 386 ft. 4½ in., 355 deg. 50½ min. 23 ft. 6½ in., 121 deg. 53 min. 23 ft. 6½ in., 121 deg. 53 min. 61 ft. 8 in., 232 deg. 40 min. 186 ft. 4½ in., 227 deg. 7 min. 169 ft. 4 in., 219 deg. 36 min. 95 ft. 11½ in., 219 deg. 33 min. 93 ft. 6 in., 207 deg. 45 min. 299 ft. 1 in., and 183 deg. 40 min. 68 ft. 10 in. to the point of commencement.

(d) Commencing at the north-western angle of lot 69 on plan of subdivision numbered 40704, lodged in the Office of Titles, and being part of allotment 10, section 4, of the said parish; thence by lines bearing respectively 7 deg. 3 min. 137 ft. 10 in., 61 deg. 37 min. 96 feet, 187 deg. 36 min. 146 ft. 7½ in., 65 deg. 39 min. 40 ft. 0½ in., 187 deg. 24 min. 204 ft. 5 in., 195 deg. 38 min. 178 ft. 5 in., 200 deg. 27 min. 331 ft. 1½ in., 211 deg. 5 min. 204 ft. 2½ in., and 221 deg. 20 min. 237 ft. 2 in. to the west bank of the Kackeraboite Creek; thence south-westerly by the said bank; thence by lines bearing respectively 208 deg. 24 min. 148 ft. 10½ in., 21 deg. 15 min. 151 ft. 2 in., 301 deg. 53 min. 0 ft. 2 in., 21 deg. 5 min. 204 ft. 6 in., 32 deg. 59 min. 470 ft. 5½ in., 20 deg. 51 min. 315 ft. 11 in., 35 deg. 4 min. 159 ft. 11½ in., and 7 deg. 3 min. 359 ft. 8 in. to the point of commencement—

which said pieces of land are particularly delineated and shown coloured red, blue, and yellow on survey plans numbered 6613, 6614, and 6615, lodged in the office of the Country Roads Board.

And the Honorable Sir Thomas Karran Maltby, Her Majesty's Commissioner of Public Works for the State of Victoria, shall give the necessary directions herein accordingly.

N. G. WISHART,
Acting Clerk of the Executive Council.

COUNTRY ROADS BOARD.

At the Executive Council Chamber, Melbourne, the
twenty-ninth day of July, 1958.

PRESENT:

His Excellency the Governor of Victoria.
Mr. Chandler | Mr. Cameron
Mr. Porter | Mr. Thompson.

ORDER APPROVING OF OPENING UP A BY-PASS ROAD IN THE SHIRES OF FRANKSTON AND HASTINGS AND MORNINGTON.

WHEREAS the Country Roads Board constituted under the *Country Roads Act 1928* (hereinafter called "the principal Act") has in exercise of its powers under the *Country Roads Act 1948* as applied by the *Country Roads Act 1956* for the purpose of opening up a by-pass road in the Shires of Frankston and Hastings and Mornington under the nomenclature "Mt. Eliza By-pass road" by Resolution dated the twentieth day of January 1958 fixed an alignment for each side of the proposed road: And whereas by sub-section (3) of section 2 of the *Country Roads Act 1948* as applied by the *Country Roads Act 1956* it is provided (*inter alia*) that the opening up of any by-pass road pursuant to such Acts shall for all purposes be deemed to be the making of such by-pass road pursuant to the principal Act: And whereas by sub-section (2) of section 2 of the *Country Roads Act 1948* as applied by the *Country Roads Act 1956* it is provided (*inter alia*) that no by-pass road shall be opened up pursuant to that Act unless the Governor in Council has by Order published in the *Government Gazette* approved such opening up: And whereas the said Board in accordance with the requirements of section 19 of the principal Act has caused to be prepared a map plan and estimate showing the points between which and on and through what land the said road is proposed to be made and the cost of acquiring the land: And whereas on an inspection of the said map and plan and in consideration of the said estimate His Excellency the Governor in Council is satisfied that there are moneys legally available for acquiring the land which it is necessary to acquire for the purpose of opening up the said road: Now therefore His Excellency the Governor of the State of Victoria by and with the advice of the Executive Council thereof doth hereby approve of the said land (being the land described in the Schedule hereunder) being acquired and the said road being made.

SCHEDULE.

All that piece of land in the Parishes of Moorooduc and Frankston, the boundaries of which are as follow:—

Commencing at a point on the south-western boundary of Crown portion 18 of the parish first named distant 326 deg. 36 min. 1,290 ft. 4½ in. from the southern angle of the said Crown portion; thence by lines bearing respectively 326 deg. 36 min. 230 ft. 5½ in., 101 deg. 36 min. 63 ft. 7½ in., 56 deg. 36 min. 399 ft. 1½ in., 54 deg. 19 min. 245 ft. 1½ in., 43 deg. 14 min. 219 ft. 2 in., 30 deg. 28 min. 219 ft. 2 in., 19 deg. 23 min. 245 ft. 1½ in., 17 deg. 6 min. 455 ft. 9 in., 354 deg. 18 min. 55 ft. 3½ in., 151 deg. 30 min. 30 feet, 7 deg. 6 min. 94 ft. 6½ in., 331 deg. 34 min. 70 feet, 84 deg. 20 min. 54 ft. 2 in., 17 deg. 6 min. 539 ft. 0½ in., 308 deg. 1 min. 71 ft. 11 in., 27 deg. 6 min. 328 ft. 11 in., 18 deg. 30½ min. 528 ft. 9½ in., 111 deg. 38 min. 30 feet, 18 deg. 30½ min. 132 ft. 2½ in., 17 deg. 42 min. 572 ft. 3 in., 6 deg. 32 min. 200 feet, 349 deg. 28 min. 290 feet, 339 deg. 38 min. 117 ft. 11 in., 344 deg. 28 min. 262 ft. 0½ in., 352 deg. 3 min. 235 ft. 2½ in., 325 deg. 30 min. 170 ft. 8½ in., 108 deg. 21 min. 271 ft. 3½ in., 230 deg. 12 min. 31 ft. 8 in., 172 deg. 3 min. 241 ft. 8½ in., 164 deg. 28 min. 246 ft. 10½ in., 159 deg. 38 min. 470 ft. 10 in., 191 deg. 49 min. 306 ft. 6 in., 198 deg. 30½ min. 1,415 ft. 9 in., 241 deg. 23 min. 24 ft. 7½ in., 197 deg. 6 min. 860 ft. 0½ in., 174 deg. 20 min. 55 ft. 4 in., 331 deg. 34 min. 30 feet, 197 deg. 6 min. 94 ft. 2½ in., 151 deg. 30 min. 70 feet, 264 deg. 18 min. 54 ft. 3 in., 197 deg. 6 min. 278 ft. 7½ in., 199 deg. 23 min. 322 ft. 1½ in., 214 deg. 0½ min. 191 ft. 10½ in., 219 deg. 41½ min. 191 ft. 10½ in., 234 deg. 19 min. 322 ft. 1½ in., 236 deg. 36 min. 399 ft. 1½ in., and 191 deg. 19 min. 63 ft. 11½ in. to the point of commencement.

Also, all that piece of land in the Parish of Frankston, the boundaries of which are as follow:—

Commencing at the north-eastern angle of lot 20 on plan of subdivision numbered 26662, lodged in the Office of Titles, and being part of allotment 1, section 5, of the said parish; thence by lines bearing respectively 340 deg. 22½ min. 114 ft. 0½ in., 355 deg. 14 min. 107 ft. 0½ in., 49 deg. 22 min. 52 ft. 5½ in., 10 deg. 36 min. 129 ft. 7 in., 17 deg. 42 min. 122 ft. 3½ in., 298 deg. 34 min. 43 ft. 8½ in., 58 deg. 18 min. 38 ft. 5 in., 36 deg. 4 min. 187 ft. 5½ in., 28 deg. 34 min. 227 ft. 1 in., 14 deg. 36 min. 3 ft. 10 in., 108 deg. 15 min. 95 ft. 10½ in., 198 deg. 27 min. 474 ft. 6½ in., 118 deg. 34 min. 16 feet, 197 deg. 42 min. 45 ft. 9½ in., 298 deg. 34 min. 50 feet, 197 deg. 42 min. 40 ft. 10½ in., 190 deg. 36 min. 105 ft. 10 in., 178 deg. 18 min. 276 ft. 7½ in., 172 deg. 3 min. 63 ft. 0½ in., 140 deg. 9 min. 25 ft. 5½ in., 288 deg. 15 min. 205 ft. 10 in., 63 deg. 15 min. 14 ft. 2 in., and 18 deg. 15 min. 53 feet to the point of commencement—

which said pieces of land are particularly delineated and shown coloured red, blue, and yellow on survey plans numbered 6610, 6611, 6612, and 6613, lodged in the office of the Country Roads Board.

And the Honorable Sir Thomas Karran Maltby, Her Majesty's Commissioner of Public Works for the State of Victoria, shall give the necessary directions herein accordingly.

N. G. WISHART,
Acting Clerk of the Executive Council.

COUNTRY ROADS BOARD.

At the Executive Council Chamber, Melbourne, the
twenty-ninth day of July, 1958.

PRESENT:

His Excellency the Governor of Victoria.
Mr. Chandler | Mr. Cameron
Mr. Porter | Mr. Thompson.

ORDER APPROVING OF WIDENING AN EXISTING STATE HIGHWAY IN THE SHIRE OF GLENELG.

WHEREAS the Country Roads Board constituted under the *Country Roads Act 1928* (No. 3662) has represented to His Excellency the Governor in Council that it appears to it desirable that the existing Glenelg Highway in the Shire of Glenelg (declared to be a State highway under the said Act which declaration was confirmed by the Order in Council published in the *Government Gazette* of the 29th October, 1947, on pages 5573-5) should be widened by the said Board: And whereas the said Board in accordance with the requirements of section 19 of the said cited Act as amended by the *Country Roads Act 1956* (No. 5978) has caused to be prepared a map plan and estimate showing the points between which and on and through what land the said widening is proposed to be made and the cost of acquiring the land: And whereas on an inspection of the said map and plan and a consideration of the said estimate His Excellency the Governor in Council is satisfied that there are funds legally available for acquiring the land: Now therefore be it known by this present Order that His Excellency the Governor of the State of Victoria with the advice of the Executive Council thereof doth hereby approve of the said highway being widened, that is to say:—

All that piece of land in the Parish of Casterton, the boundaries of which are as follow:—Commencing at a point on the southern boundary of allotment 3, section A, of the said parish distant 117 deg. 40 min. 445.8 links from the south-western angle of the said allotment; thence by lines bearing respectively 93 deg. 56 min. 1,064 links, 69 deg. 42 min. 587.7 links, 54 deg. 9 min. 611.8 links, 205 deg. 22 min. 71.9 links, 229 deg. 37 min. 958.3 links, 264 deg. 27 min. 633 links, 287 deg. 36 min. 601.5 links, and 297 deg. 40 min. 163.2 links to the point of commencement—which said piece of land is particularly delineated and shown coloured red on survey plan numbered 6858, lodged in the office of the Country Roads Board.

And the Honorable Sir Thomas Karran Maltby, Her Majesty's Commissioner of Public Works for the State of Victoria, shall give the necessary directions herein accordingly.

N. G. WISHART,
Acting Clerk of the Executive Council.

COUNTRY ROADS BOARD.

At the Executive Council Chamber, Melbourne, the
twenty-ninth day of July, 1958.

PRESENT:

His Excellency the Governor of Victoria.	
Mr. Chandler	Mr. Cameron
Mr. Porter	Mr. Thompson.

ORDER APPROVING OF WIDENING AN EXISTING
MAIN ROAD IN THE CITY OF HEIDELBERG.

WHEREAS the Country Roads Board constituted under the *Country Roads Act 1928* (No. 3662) has represented to His Excellency the Governor in Council that it appears to it desirable that the existing main Whittlesea-road in the City of Heidelberg (declared to be a main road under the said Act which declaration was confirmed by the Order in Council published in the *Government Gazette* of the 6th October, 1915, on page 3676) should be widened by the said Board: And whereas the said Board in accordance with the requirements of section 19 of the said cited Act as amended by the *Country Roads Act 1956* (No. 5978) has caused to be prepared a map plan and estimate showing the points between which and on and through what land the said widening is proposed to be made and the cost of acquiring the land: And whereas on an inspection of the said map and plan and a consideration of the said estimate His Excellency the Governor in Council is satisfied that there are funds legally available for acquiring the land: Now therefore be it known by this present Order that His Excellency the Governor of the State of Victoria with the advice of the Executive Council thereof doth hereby approve of the said road being widened, that is to say:—

All that piece of land in the Parish of Keelbundora, the boundaries of which are as follow:—Commencing at the north-western angle of lot 328 on plan of subdivision numbered 12307, lodged in the Office of Titles, and being part of Crown portion 19 of the said Parish; thence by lines bearing respectively 97 deg. 35 min. 33 feet, 187 deg. 35 min. 281 ft. 4½ in., 275 deg. 10 min. 33 ft. 0¼ in., and 7 deg. 35 min. 282 ft. 9 in. to the point of commencement—whichever said piece of land is particularly delineated and shown coloured red on survey plan numbered 6855, lodged in the office of the Country Roads Board.

And the Honorable Sir Thomas Karran Maltby, Her Majesty's Commissioner of Public Works for the State of Victoria, shall give the necessary directions herein accordingly.

N. G. WISHART,
Acting Clerk of the Executive Council.

COUNTRY ROADS BOARD.

At the Executive Council Chamber, Melbourne, the
twenty-ninth day of July, 1958.

PRESENT:

His Excellency the Governor of Victoria.	
Mr. Chandler	Mr. Cameron
Mr. Porter	Mr. Thompson.

DECLARATION OF A DEVIATION FROM THE
NEPEAN HIGHWAY IN THE SHIRE OF FLINDERS.

WHEREAS by sections 74 and 58 of the *Country Roads Act 1928* (No. 3662) it is amongst other things enacted that when the Country Roads Board under the provisions of the *Country Roads Act* has by Resolution declared a deviation to be a State highway the said Board may also declare that such deviation shall be in lieu of any existing highway or part thereof named in such Resolution and that on publication in the *Government Gazette* of the Order confirming such Resolution the existing highway or part thereof shall cease to be a State highway or be discontinued as provided in the Resolution: And whereas the said Board has by Resolution declared the deviation on the land described in the First Schedule to such Resolution to be a State highway and has also declared that such deviation shall be in lieu of the part of the existing highway being the land described in the Second Schedule to the said Resolution: Now therefore His Excellency the Governor of the State of Victoria by and with the advice of the Executive Council thereof doth hereby confirm the said Resolution.

Resolution for Declaration of a Deviation under the
Country Roads Act.

Whereas the land the site of the highway the course of which is below set out was taken by the Board under the provisions of the *Country Roads Act 1928* for the purpose of constructing such highway deviation which highway deviation has now been laid out and formed on the same: And whereas the said Board (being the Country Roads Board incorporated under the said Act) thinks that the highway aforesaid is fit to be used as a public highway such Board at a meeting now holden acting under the authority conferred upon it by sections 74 and 58 of the said Act doth by this present Resolution hereby declare the said highway deviation the course of which is described in the First Schedule hereto with the commencing and terminating points thereof respectively specified to be part of a State highway within the meaning and for the purposes of the *Country Roads Act 1928*: And the said Board doth also declare that such deviation shall be in lieu of the existing highway or part thereof described in the Second Schedule hereto.

FIRST SCHEDULE.

Shire of Flinders.

16. *Nepean Highway*.—All that piece of land in the Parish of Nepean, the boundaries of which are as follow:—Commencing at the north-eastern angle of lot 1 on plan of subdivision numbered 21072, lodged in the Office of Titles, and being part of portion 47 of the said parish; thence by lines bearing respectively 287 deg. 45 min. 834 ft. 8 in., 297 deg. 19 min. 344 ft. 9 in., 324 deg. 0 min. 321 feet, 113 deg. 8 min. 1,263 feet, 107 deg. 0 min. 710 feet, 191 deg. 20 min. 139 feet, and 287 deg. 45 min. 549 ft. 4 in. to the point of commencement—whichever said piece of land is particularly delineated and shown coloured red on survey plan numbered 6885, lodged in the office of the Country Roads Board.

SECOND SCHEDULE.

Shire of Flinders.

16. *Nepean Highway*.—All that piece of land in the Parish of Nepean being a roadway generally 66 feet wide, and commencing at the north-eastern angle of lot 1 on plan of subdivision numbered 21072, lodged in the Office of Titles, and being part of portion 47 of the said parish; thence south-westerly through the said allotment and westerly and north-westerly through portion 52 of the said parish to the north-western angle of lot 18 of the said plan of subdivision—whichever said piece of land is more particularly delineated and shown coloured blue on the survey plan numbered 6885, lodged in the office of the Country Roads Board.

The common seal of the Country Roads Board was hereto affixed at Carlton, this fourteenth day of July, One thousand nine hundred and fifty-eight, in the presence of—

	D. V. DARWIN, Chairman.
(SEAL)	W. H. NEVILLE, Member.
	R. E. V. DONALDSON, Secretary.

And the Honorable Sir Thomas Karran Maltby, Her Majesty's Commissioner of Public Works for the State of Victoria, shall give the necessary directions herein accordingly.

N. G. WISHART,
Acting Clerk of the Executive Council.

COUNTRY ROADS BOARD.

At the Executive Council Chamber, Melbourne, the
twenty-ninth day of July, 1958.

PRESENT:

His Excellency the Governor of Victoria.	
Mr. Chandler	Mr. Cameron
Mr. Porter	Mr. Thompson.

ORDER APPROVING OF WIDENING AN EXISTING
MAIN ROAD IN THE SHIRE OF SPRINGVALE
AND NOBLE PARK.

WHEREAS the Country Roads Board constituted under the *Country Roads Act 1928* (hereinafter called "the principal Act") has in exercise of its powers under the *Country Roads Act 1948* for the purpose of widening the Springvale-road in the Shire of Springvale and Noble Park (declared to be a main road under the principal

Act which declaration was confirmed by an Order in Council published in the *Government Gazette* of the thirtieth day of September, 1936, on page 2596) by Resolution dated the twenty-third day of August, 1954, fixed a new alignment for the west side of the said road: And whereas by sub-section (3) of section 2 of the *Country Roads Act 1948* it is provided (*inter alia*) that the widening of any main road pursuant to such Act shall for all purposes be deemed to be the making of such main road pursuant to the principal Act: And whereas by sub-section (2) of section 2 of the *Country Roads Act 1948* it is provided (*inter alia*) that no main road shall be widened pursuant to that Act unless the Governor in Council has by Order published in the *Government Gazette* approved such widening: And whereas the said Board in accordance with the requirements of section 19 of the principal Act has caused to be prepared a map plan and estimate showing the points between which and on and through what land the said road is proposed to be made and the cost of acquiring the land: And whereas on an inspection of the said map and plan and a consideration of the said estimate His Excellency the Governor in Council is satisfied that there are funds legally available for acquiring the land which it is necessary to acquire for the purpose: Now therefore be it known by this present Order that His Excellency the Governor of the State of Victoria with the advice of the Executive Council thereof doth hereby for the purposes of the *Country Roads Act 1948* approve of the said road being widened so as to include therein the land described in the Schedule hereto and doth hereby for the purposes of the principal Act approve of the said road being made over the land described in the said Schedule.

SCHEDULE.

All that piece of land in the Parish of Mordialloc, the boundaries of which are as follow:—Commencing at the north-eastern angle of lot 24 on plan of subdivision numbered 17885, lodged in the Office of Titles, and being part of allotment 3, section 5, of the said parish; thence by lines bearing respectively 180 deg. 0 min. 120 ft. 5 in., 225 deg. 0 min. 14 ft. 2 in., 270 deg. 0 min. 38 feet, 45 deg. 0 min. 21 ft. 2½ in., 360 deg. 0 min. 116 ft. 2 in., and 91 deg. 18½ min. 33 feet to the point of commencement—whichever said piece of land is particularly delineated and shown coloured red on survey plan numbered 5944, lodged in the office of the Country Roads Board.

And the Honorable Sir Thomas Karran Maltby, Her Majesty's Commissioner of Public Works for the State of Victoria, shall give the necessary directions herein accordingly.

N. G. WISHART,
Acting Clerk of the Executive Council.

COUNTRY ROADS BOARD.

At the Executive Council Chamber, Melbourne, the twenty-ninth day of July, 1958.

PRESENT:

His Excellency the Governor of Victoria.	
Mr. Chandler	Mr. Cameron
Mr. Porter	Mr. Thompson.

ORDER APPROVING OF WIDENING AN EXISTING MAIN ROAD IN THE SHIRE OF KOWREE.

WHEREAS the Country Roads Board constituted under the *Country Roads Act 1928* (No. 3662) has represented to His Excellency the Governor in Council that it appears to it desirable that the existing Boorookpi-Frances road in the Shire of Kowree (declared to be a main road under the said Act which declaration was confirmed by the Order in Council published in the *Government Gazette* of the 17th August, 1927, on page 2507) should be widened by the said Board: And whereas the said Board in accordance with the requirements of section 19 of the said cited Act as amended by the *Country Roads Act 1956* (No. 5978) has caused to be prepared a map plan and estimate showing the points between which and on and through what land the said widening is proposed to be made and the cost of acquiring the land: And whereas on an inspection of the said map and plan and a consideration of the said estimate His Excellency the Governor in Council is satisfied that there are funds legally available for acquiring the land: Now therefore be it known by this present Order that His

Excellency the Governor of the State of Victoria with the advice of the Executive Council thereof doth hereby approve of the said road being widened, that is to say:—

All those pieces of land in the Parish of Neurpur, the boundaries of which are as follow:—

- (a) Commencing at a point on the southern boundary of allotment 8 of the said parish distant 270 deg. 0 min. 5,790.8 links from the south-eastern angle of the said allotment; thence by lines bearing respectively 270 deg. 0 min. 449.2 links, 323 deg. 0 min. 162.8 links, and 103 deg. 22 min. 562.3 links to the point of commencement.
- (b) Commencing at the north-eastern angle of allotment 19A of the said parish; thence by lines bearing respectively 143 deg. 1 min. 989.4 links, 306 deg. 42 min. 1,319.6 links, and 89 deg. 47 min. 462.8 links to the point of commencement—

which said pieces of land are particularly delineated and shown coloured red on survey plan numbered 6859, lodged in the office of the Country Roads Board.

And the Honorable Sir Thomas Karran Maltby, Her Majesty's Commissioner of Public Works for the State of Victoria, shall give the necessary directions herein accordingly.

N. G. WISHART,
Acting Clerk of the Executive Council.

COUNTRY ROADS BOARD.

At the Executive Council Chamber, Melbourne, the twenty-ninth day of July, 1958.

PRESENT:

His Excellency the Governor of Victoria.	
Mr. Chandler	Mr. Cameron
Mr. Porter	Mr. Thompson.

ORDER APPROVING OF A DEVIATION FROM A MAIN ROAD IN THE SHIRE OF LEIGH.

WHEREAS the Country Roads Board constituted under the *Country Roads Act 1928* (No. 3662) has represented to His Excellency the Governor in Council that it appears to it desirable that the deviation herein-after referred to from the existing Shelford-Bannockburn road in the Shire of Leigh (declared to be a main road under the said Act which declaration was confirmed by the Order in Council published in the *Government Gazette* of the 1st April, 1914, on page 1547) should be made by the said Board: And whereas the said Board in accordance with the requirements of section 19 of the said cited Act has caused to be prepared a map plan and estimate showing the points between which and on and through what land the said deviation is proposed to be made and the cost of acquiring the land: And whereas on an inspection of the said map and plan and a consideration of the said estimate His Excellency the Governor in Council is satisfied that there are funds legally available for acquiring the land: Now therefore be it known by this present Order that His Excellency the Governor of the State of Victoria with the advice of the Executive Council thereof doth hereby approve of the said road being made, that is to say:—

All that piece of land in the Parish of Carrah, the boundaries of which are as follow:—Commencing at a point on the southern boundary of the existing Shelford-Bannockburn road through Crown portion 12A of the said parish, the said point being distant 78 deg. 35 min. 46.3 links from the intersection of the said southern boundary and the western boundary of the said Crown portion; thence by lines bearing respectively 78 deg. 35 min. 45.2 links, 95 deg. 9 min. 38.6 links, 84 deg. 18 min. 20 links, 77 deg. 24 min. 24 links, 75 deg. 0 min. 161.3 links, 78 deg. 38 min. 194.8 links, 237 deg. 36 min. 269.8 links, 267 deg. 20 min. 131.7 links, and 297 deg. 1 min. 127.4 links to the point of commencement—whichever said piece of land is particularly delineated and shown coloured red on survey plan numbered 6847, lodged in the office of the Country Roads Board.

And the Honorable Sir Thomas Karran Maltby, Her Majesty's Commissioner of Public Works for the State of Victoria, shall give the necessary directions herein accordingly.

N. G. WISHART,
Acting Clerk of the Executive Council.

COUNTRY ROADS BOARD.

At the Executive Council Chamber, Melbourne, the
twenty-ninth day of July, 1958.

PRESENT:

His Excellency the Governor of Victoria.	
Mr. Chandler	Mr. Cameron
Mr. Porter	Mr. Thompson.

ORDER APPROVING OF WIDENING AN EXISTING STATE HIGHWAY IN THE SHIRE OF BALLAN.

WHEREAS the Country Roads Board constituted under the *Country Roads Act 1928* (No. 3662) has represented to His Excellency the Governor in Council that it appears to it desirable that the existing Western Highway in the Shire of Ballan (declared to be a State highway under the said Act which declaration was confirmed by the Order in Council published in the *Government Gazette* of the 8th July, 1925, on pages 2371-3) should be widened by the said Board: And whereas the said Board in accordance with the requirements of section 19 of the said cited Act as amended by the *Country Roads Act 1956* (No. 5978) has caused to be prepared a map plan and estimate showing the points between which and on and through what land the said widening is proposed to be made and the cost of acquiring the land: And whereas on an inspection of the said map and plan and a consideration of the said estimate His Excellency the Governor in Council is satisfied that there are funds legally available for acquiring the land: Now therefore be it known by this present Order that His Excellency the Governor of the State of Victoria with the advice of the Executive Council thereof doth hereby approve of the said highway being widened, that is to say:—

All that piece of land in the Parish of Myrning, the boundaries of which are as follow:—Commencing at a point on the northern boundary of Crown portion 19 of the said parish distant 98 deg. 30 min. 2,297.3 links from the north-western angle of the said Crown portion; thence by lines bearing respectively 98 deg. 30 min. 106.7 links, 110 deg. 54 min. 87.9 links, and 284 deg. 6 min. 193.5 links to the point of commencement—which said piece of land is particularly delineated and shown coloured red on survey plan numbered 6874, lodged in the office of the Country Roads Board.

And the Honorable Sir Thomas Karran Maltby, Her Majesty's Commissioner of Public Works for the State of Victoria, shall give the necessary directions herein accordingly.

N. G. WISHART,
Acting Clerk of the Executive Council.

COUNTRY ROADS BOARD.

At the Executive Council Chamber, Melbourne, the
twenty-ninth day of July, 1958.

PRESENT:

His Excellency the Governor of Victoria.	
Mr. Chandler	Mr. Cameron
Mr. Porter	Mr. Thompson.

ORDER APPROVING OF WIDENING AN EXISTING STATE HIGHWAY IN THE SHIRE OF BALLAN.

WHEREAS the Country Roads Board constituted under the *Country Roads Act 1928* (No. 3662) has represented to His Excellency the Governor in Council that it appears to it desirable that the existing Western Highway in the Shire of Ballan (declared to be a State highway under the said Act which declaration was confirmed by the Order in Council published in the *Government Gazette* of the 8th July, 1925, on pages 2371-3) should be widened by the said Board: And whereas the said Board in accordance with the requirements of section 19 of the said cited Act as amended by the *Country Roads Act 1956* (No. 5978) has caused to be prepared a map plan and estimate showing the points between which and on and through what land the said widening is proposed to be made and the cost of acquiring the land: And whereas on an inspection of the said map and plan and a consideration of the said estimate His Excellency the Governor in Council is satisfied that there are funds legally available for acquiring the land: Now

therefore be it known by this present Order that His Excellency the Governor of the State of Victoria with the advice of the Executive Council thereof doth hereby approve of the said highway being widened, that is to say:—

All those pieces of land in the Parish of Gorong, the boundaries of which are as follow:—

- Commencing at a point on the north-western boundary of allotment 15A, section 10, of the said parish distant 25 deg. 39 min. 34.5 links and 72 deg. 40 min. 482.4 links from the south-western angle of the said allotment; thence by lines bearing respectively 72 deg. 40 min. 55.3 links, 95 deg. 53 min. 333.7 links, 112 deg. 41 min. 642.2 links, 121 deg. 49 min. 984.6 links, 291 deg. 20 min. 133.8 links, 302 deg. 0 min. 384.3 links, 299 deg. 16 min. 654.2 links, 291 deg. 1 min. 463.1 links, and 277 deg. 19 min. 363.3 links to the point of commencement.
- Commencing at a point on the northern boundary of allotment 16, section 10, of the said parish distant 291 deg. 20 min. 182 links from the north-eastern angle of the said allotment; thence by lines bearing respectively 130 deg. 29 min. 133.9 links, 299 deg. 43 min. 301.3 links, and 111 deg. 20 min. 171.6 links to the point of commencement.
- Commencing at a point in allotment 17, section 10, of the said parish distant 178 deg. 19 min. 80.5 links and 130 deg. 29 min. 157.5 links from the north-western angle of the said allotment; thence by lines bearing respectively 120 deg. 16 min. 403.6 links, 126 deg. 25 min. 864.8 links, 122 deg. 56 min. 280.3 links, 291 deg. 21 min. 92.9 links, 303 deg. 56 min. 228.7 links, 306 deg. 1 min. 828.4 links, and 303 deg. 29 min. 399.9 links to the point of commencement.

which said pieces of land are particularly delineated and shown coloured red on survey plan numbered 6870, lodged in the office of the Country Roads Board.

And the Honorable Sir Thomas Karran Maltby, Her Majesty's Commissioner of Public Works for the State of Victoria, shall give the necessary directions herein accordingly.

N. G. WISHART,
Acting Clerk of the Executive Council.

COUNTRY ROADS BOARD.

At the Executive Council Chamber, Melbourne, the
twenty-ninth day of July, 1958.

PRESENT:

His Excellency the Governor of Victoria.	
Mr. Chandler	Mr. Cameron
Mr. Porter	Mr. Thompson.

ORDER APPROVING OF A DEVIATION FROM A MAIN ROAD IN THE SHIRE OF WARRAGUL.

WHEREAS the Country Roads Board constituted under the *Country Roads Act 1928* (No. 3662) has represented to His Excellency the Governor in Council that it appears to it desirable that the deviation herein-after referred to from the existing Brandy Creek-road in the Shire of Warragul (declared to be a main road under the said Act which declaration was confirmed by the Order in Council published in the *Government Gazette* of the 5th December, 1913, on page 5155) should be made by the said Board: And whereas the said Board in accordance with the requirements of section 19 of the said cited Act has caused to be prepared a map plan and estimate showing the points between which and on and through what land the said deviation is proposed to be made and the cost of acquiring the land: And whereas on an inspection of the said map and plan and a consideration of the said estimate His Excellency the Governor in Council is satisfied that there are funds legally available for acquiring the land: Now therefore be it known by this present Order that His Excellency the Governor of the State of Victoria with the advice of the Executive Council thereof doth hereby approve of the said road being made, that is to say:—

All that piece of land in the Parish of Drouin East, the boundaries of which are as follow:—Commencing at a point on the southern boundary of allotment 31B of the said parish distant 279 deg. 10 min. 245.1 links from the south-eastern angle of the said allotment; thence by lines

bearing respectively 279 deg. 10 min. 100.1 links, 11 deg. 40 min. 284.3 links, 7 deg. 13 min. 553.2 links, 6 deg. 12 min. 1,577.9 links, 12 deg. 49 min. 481.2 links, 137 deg. 35 min. 20 sec. 27.8 links, 175 deg. 54 min. 688.4 links, 224 deg. 18 min. 143.2 links, 185 deg. 52½ min. 692.2 links, 188 deg. 20 min. 403.4 links, 194 deg. 30 min. 108.7 links, 172 deg. 14 min. 63.8 links, 187 deg. 13 min. 541.8 links, and 191 deg. 40 min. 283.9 links to the point of commencement—which said piece of land is particularly delineated and shown coloured red and green on survey plan numbered 6828, lodged in the office of the Country Roads Board.

And the Honorable Sir Thomas Karran Maltby, Her Majesty's Commissioner of Public Works for the State of Victoria, shall give the necessary directions herein accordingly.

N. G. WISHART,
Acting Clerk of the Executive Council.

LABOUR AND INDUSTRY ACTS.

At the Executive Council Chamber, Melbourne, the twenty-ninth day of July, 1958.

PRESENT:

His Excellency the Governor of Victoria.	
Mr. Chandler	Mr. Cameron
Mr. Porter	Mr. Thompson.

INDUSTRIAL APPEALS COURT—APPOINTMENT OF PRESIDENT.

IN pursuance of the powers conferred by the Labour and Industry Acts, His Excellency the Governor of the State of Victoria, by and with the advice of the Executive Council thereof, doth by this Order appoint—

FREDERICK BARKER GAMBLE,

a Judge of County Courts having experience in industrial matters, to be President of the Industrial Appeals Court for a term of five years as on and from the seventeenth day of August, 1958.

And the Honorable Alexander John Fraser, for and on behalf of Her Majesty's Minister of Labour and Industry for the State of Victoria, shall give the necessary directions herein accordingly.

N. G. WISHART,
Acting Clerk of the Executive Council.

GAS REGULATION ACTS.

At the Executive Council Chamber, Melbourne, the fifth day of August, 1958.

PRESENT:

The Lieutenant-Governor, as Deputy for His Excellency the Governor of Victoria.

Sir Thomas Maltby	Mr. Cameron
Mr. Turnbull	Mr. Thompson.

CALORIFIC VALUE OF GAS SUPPLIED TO SPRINGVALE, NOBLE PARK AND MORNINGTON BY THE GAS AND FUEL CORPORATION OF VICTORIA.

WHEREAS it is provided in sub-section (1) of section 14 of the *Gas Regulation Act 1953*, as amended by the *Gas Regulation (Amendment) Act 1956*, that gas supplied by an undertaker with respect to calorific value shall be as prescribed in the First Schedule to the *Gas Regulation Act 1953*, or in respect of all or a specified part of the undertaking of such other standard as is prescribed from time to time by Order of the Governor in Council:

Now, therefore, the Lieutenant-Governor, as Deputy for His Excellency the Governor of the State of Victoria, in the Commonwealth of Australia, by and with the advice of the Executive Council of the said State, and in pursuance of the powers conferred by the *Gas Regulation Acts*, doth by this Order prescribe 440 British thermal units per cubic foot as the standard of calorific value of gas supplied in that part of the undertaking of the Gas and Fuel Corporation of Victoria at Springvale, Noble Park and Mornington.

And the Honorable Lindsay Hamilton Simpson Thompson, for and on behalf of Her Majesty's Chief Secretary for the State of Victoria, shall give the necessary directions herein accordingly.

N. G. WISHART,
Acting Clerk of the Executive Council.

POLICE REGULATION ACTS.

At the Executive Council Chamber, Melbourne, the fifth day of August, 1958.

PRESENT:

The Lieutenant-Governor, as Deputy for His Excellency the Governor of Victoria.

Sir Thomas Maltby	Mr. Cameron
Mr. Turnbull	Mr. Thompson.

AMENDMENT OF REGULATIONS.

THE Lieutenant-Governor, as Deputy for His Excellency the Governor of the State of Victoria, in the Commonwealth of Australia, by and with the advice of the Executive Council of the said State, and in pursuance of the powers conferred by the *Police Regulation Acts*, doth hereby further amend the *Police Regulations 1957*, as follows (that is to say):—

1. Clause 312 is hereby revoked.
2. The Twelfth Schedule is hereby revoked.

And the Honorable Lindsay Hamilton Simpson Thompson, for and on behalf of Her Majesty's Chief Secretary for the State of Victoria, shall give the necessary directions herein accordingly.

N. G. WISHART,
Acting Clerk of the Executive Council.

FIREARMS ACTS.

*At the Executive Council Chamber, Melbourne, the
fifth day of August, 1958.*

PRESENT:

The Lieutenant-Governor, as Deputy for His Excellency
the Governor of Victoria.

Sir Thomas Maltby		Mr. Cameron
Mr. Turnbull		Mr. Thompson.

AMENDMENT OF REGULATIONS.

IN pursuance of the powers conferred by the Firearms Acts and all other powers him thereunto enabling, the Lieutenant-Governor, as Deputy for His Excellency the Governor of the State of Victoria, in the Commonwealth of Australia, by and with the advice of the Executive Council of the said State, doth hereby amend the Firearms Regulations 1952 as follows (that is to say):—

1. After clause twenty-five, there shall be inserted the following heading and clause:—

Warrants to Search for Firearms or Prohibited Weapons.

26. Every warrant to search granted under section 40 of the *Firearms Act 1951* shall be in the form or to the effect of Form 13 of the First Schedule.

2. At the end of the First Schedule, there shall be inserted the following form:—

Section 40.	<i>Firearms Act 1951.</i>	Form 13.
WARRANT TO SEARCH FOR FIREARMS OR PROHIBITED WEAPONS.		
IN THE	BAILLIWICK	Informant. Defendant.
Date of Information	19 . . .	
To	a member of the Police Force of Victoria.	
WHEREAS I, the undersigned, a Justice of the Peace, for the Bailiwick in the State of Victoria, am satisfied by		
	(a)	(a) An authorized Officer of Police.
the information on oath of (b)	(b)	(b) A member of the Police Force of or above the rank of Senior Constable.
	(c)	(c) A member of the Police Force in charge of a station.
that there is reasonable ground for suspecting that an offence to wit		(a) Is necessary in the case of a licensed gun dealer, (b) or (c) applies in other cases.
against the <i>Firearms Act 1951</i> has been, is being, or is about to be committed:		
Now I, the undersigned Justice of the Peace within and for the said Bailiwick, do hereby authorize the said		
to enter at any time by day or by night the premises or place situate at		
if necessary by force for that purpose, and to search the premises or place and every person found therein, and to seize and detain any firearm or prohibited weapon which you find on the premises or place		
or on any such person, and in respect of which or in connexion with which you have reasonable grounds for suspecting that an offence against the <i>Firearms Act 1951</i> has been, is being, or is about to be committed, and if the premises are those of a licensed gun dealer to examine any register or books relating to the business.		
Dated at . . . , the . . . day of . . . , 19 . . .		
		Justice of the Peace.

And the Honorable Lindsay Hamilton Simpson Thompson, for and on behalf of Her Majesty's Chief Secretary for the State of Victoria, shall give the necessary directions herein accordingly.

N. G. WISHART,
Acting Clerk of the Executive Council.

FIRST MILDURA IRRIGATION TRUST.—KOORLONG DRAINAGE DISTRICT.

At the Executive Council Chamber, Melbourne, the fifth day of August, 1958.

PRESENT:

The Lieutenant-Governor, as Deputy for His Excellency the Governor of Victoria.

Sir Thomas Maltby | Mr. Cameron
Mr. Turnbull | Mr. Thompson.

EXTENT OF DISTRICT INCREASED.

UNDER the powers conferred by the Mildura Irrigation and Water Trusts Acts and all other powers enabling him in that behalf, the Lieutenant-Governor, as Deputy, for His Excellency the Governor of the State of Victoria, by and with the advice of the Executive Council of the said State, doth hereby declare, order, and direct as follows:—

That the extent of the Koorlong Drainage District of the First Mildura Irrigation Trust be increased by adding to the same the land described in the Schedule hereto; and as on and from the date hereof the extent of such District shall be deemed to be increased accordingly.

SCHEDULE.

All that land being the whole of Crown allotment 5, section 121, Block F, Parish of Mildura, County of Karkaroc.

All of which land is shown on a plan approved by the Governor in Council, and deposited in the office of the State Rivers and Water Supply Commission, Melbourne, (Corres. No. 58/5062.)

And the Honorable Wilfred John Mibus, Her Majesty's Minister of Water Supply for the State of Victoria, shall give the necessary directions herein accordingly.

N. G. WISHART,
Acting Clerk of the Executive Council.

LAKES ENTRANCE WATERWORKS TRUST.

At the Executive Council Chamber, Melbourne, the fifth day of August, 1958.

PRESENT:

The Lieutenant-Governor, as Deputy for His Excellency the Governor of Victoria.

Sir Thomas Maltby | Mr. Cameron
Mr. Turnbull | Mr. Thompson.

AMENDMENT OF ORDER.

UNDER the powers conferred by the Water Acts and all other powers enabling him in that behalf, the Lieutenant-Governor, as Deputy for His Excellency the Governor of the State of Victoria, by and with the advice of the Executive Council of the said State, doth hereby amend as follows the Order in Council fixing the limit of the overdraft to be obtained by the Lakes Entrance Waterworks Trust made on the 19th March, 1957; as amended by the Order in Council made on the 27th August, 1957, and published in the *Victoria Government Gazette* dated the 20th March, 1957, and 28th August, 1957, respectively:—

For the expression "at an amount not to exceed at any one time the sum of Eight thousand pounds (£8,000)" there shall be substituted the expression "at an amount not to exceed at any one time the sum of Twelve thousand five hundred pounds (£12,500)".

And the Honorable Wilfred John Mibus, Her Majesty's Minister of Water Supply for the State of Victoria, shall give the necessary directions herein accordingly.

N. G. WISHART,
Acting Clerk of the Executive Council.

APPROACHING LAND SALES.

SALES of Crown lands, in fee-simple, will be held at the under-mentioned places and dates, viz.:—

	No. of Gazette.
Bendigo.—Thursday, 14th August, 1958	55
Dunolly.—Friday, 5th September, 1958	65
Hamilton.—Friday, 29th August, 1958	68
Melbourne.—Wednesday, 3rd September, 1958	68
Orbost.—Thursday, 28th August, 1958	68
St. Arnaud.—Thursday, 11th September, 1958	74
Wycheproof.—Wednesday, 3rd September, 1958	65

SALE BY AUCTION OF RIGHT TO LEASE CROWN ALLOTMENTS.

Melbourne.—Wednesday, 17th September, 1958 74

SALE OF CROWN LANDS BY AUCTION.

The lands will be sold in fee-simple, and subject to the covenants, conditions, exceptions, and reservations directed by the Governor in Council by an Order in Council dated the 5th August, 1930, and published in the *Government Gazette* of the 8th August, 1930, varied as herein.

A deposit of at least twelve and a half per centum of the price at which each lot is sold must be paid by the purchaser at the time of sale, and all such payments shall be made in coin, bank notes or cheques approved by the officer conducting the sale, and the residue of such price will be payable in equal instalments, in accordance with the scale hereunder, on the last day of each successive period of six months from the time of sale, or, if the purchaser choose, at any earlier time or times; and such residue of the purchase money shall bear interest at the rate of Five pounds per centum per annum, to be computed with respect to each instalment for the period which has elapsed between the time of sale and the time of the payment of such instalment. If the residue of the price be paid within thirty days after the time of the sale no interest will be payable thereon.

The Governor in Council may allow a transfer of the purchaser's interest to an approved person at any time before the final payment of the purchase money is made. The fee for transfer shall be One pound and such transfer will be subject to payment of stamp duty.

SCALE OF PAYMENTS OF RESIDUE.

£20 and under, 6 instalments.
Over £20, and not exceeding £50, 8 instalments.
Over £50, and not exceeding £100, 10 instalments.
Over £100, and not exceeding £200, 12 instalments.
Over £200, and not exceeding £300, 14 instalments.
Over £300, and not exceeding £400, 16 instalments.
Over £400, and not exceeding £500, 18 instalments.
Over £500, 20 instalments.

FEES, ETC.

The amount payable for Assurance Fund (One halfpenny for each £1 of purchase price) and Crown grant fee must be paid with the balance of purchase money. The following is the scale of fees for Crown grants:—

50 acres and under, £1 10s.
Over 50 acres, £2.

Where the purchase money does not exceed £5, the grant fee is £1.

Valuations of improvements (if not purchased by the owner thereof), and charges for survey, must also be paid at the time of sale.

KEITH TURNBULL,

Commissioner of Crown Lands and Survey.

Office of Crown Lands and Survey,
Melbourne, 4th August, 1958.

ST. ARNAUD.—Sale (No. 11371) of Crown lands in fee-simple by auction will be held at the LAND OFFICE, ST. ARNAUD, on THURSDAY, the 11th SEPTEMBER, 1958, at TWO o'clock p.m. To be conducted by R. E. LAWES, Land Officer.

PARISH OF GRE GRE, COUNTY OF KARA KARA.

In the North-west of Parish. Being the former Gre Gre North State School Reserve, together with Closed Roads on the North, West and South.

Upset price £90 the lot. Charge for survey £6 10s.

Lot 1. Area 7a. 2r., subject to survey and any necessary easements disclosed thereby, allotment 124E. Valuation of improvements, £25 (fencing &c.), (Crown).

PARISH OF ST. ARNAUD, COUNTY OF KARA KARA.
Fronting North Side, of Wellington-street.

Upset price £45 the lot. Charge for survey: £5 5s.

Lot 2. Area, 1 rood, allotment 16, of section 7c.

PARISH OF BANYENA, COUNTY OF KARA KARA.
In the South-west of Parish. South of Avon River and about 1 mile East of Donald-Marnoo-road.

Upset price £300 the lot. Charge for survey £10 2s. 6d.

Lot 3. Area 15a. 2r., subject to survey and any necessary easements disclosed thereby, allotment 42F of section B. One month allowed for removal of improvements.

The lease shall be voidable for failure to use the land bona fide for the purpose for which it has been demised, or for non-payment of rent or interest on rent in arrear, or for breach of any condition, or if the affairs of the lessee be wound up or in the event of bankruptcy of the lessee. In the event of the lease being declared void, it shall be lawful for the Crown to enter into and take full possession of the land and premises.

At the expiration or sooner determination of the term of the lease, the land and all improvements (except machinery, and appliances which can be removed without material injury to the land or buildings) shall revert to the Crown.

The land is subject to resumption for mining purposes under section 168 of the *Land Act 1928*.

The Governor in Council has the right to resume the whole or any part of the land for public purposes on payment of compensation for the lessee's interest in the unexpired term of the lease in respect of the resumed area.

The lessee shall contribute to the cost incurred by the local municipality for the construction of any roadway, footpath, and channel on any road abutting on the leased land, or in the drainage of such land, in the same way as if liable under the *Local Government Act 1946*.

The lessee shall, within the time specified hereunder, have erected buildings (the walls of which shall be of brick, concrete, or other material agreed to by the Board) and/or other permanent improvements on the land of not less than the values stated hereunder, in accordance with plans and specifications approved by the Board. It will be the lessee's obligation to ensure compliance with the building covenant notwithstanding any restrictions on capital issues.

No buildings or other structures shall be erected at a level lower than that required for proper and effective drainage of the leased land.

If the purchaser covenants to erect improvements substantially in excess of the minimum required, the term of the lease may be fixed by the Board for a longer term, to be determined by it within the provisions of the *Land Acts*.

Printed forms of the general conditions of the lease, in full, may be inspected at the Crown Lands Department, State Public Offices, Melbourne.

W. T. LONG,
Secretary for Lands.

Melbourne, 5th August, 1958.

CITY OF PORT MELBOURNE, PARISH OF MELBOURNE SOUTH,
COUNTY OF BURKE.

Having a Frontage of about 4 chains to the East Side of Salmon-street; about 15 chains North of Plummer-street.

Lot 1. Area 3a. 2r. 21p.; subject to survey and any necessary easements disclosed thereby; allotment 6b of section 59. Term of lease 40 years. Upset rental £2,000 per annum for the first ten years. Minimum expenditure for improvements £100,000 within five years. Subject to drainage easement 15 links wide along southern boundary.

SPECIAL CONDITIONS FOR LOT 1.

(a) No buildings shall be erected on any portion of the leased land fronting Salmon-street within 20 feet of the street alignment; and such space shall be laid out and maintained by the lessee for the full term of the lease as a garden and/or a lawn or pathways.

(b) The rent shall be subject to a rebate as determined from time to time by the Board of Land and Works for such portions of the area as have not been reclaimed to the level required for drainage, and remain unusable for the purposes of the lease. (The amount of rebate in respect of this section of land shall be proportionate to the upset rental.)

Having a Frontage of about 2 chains to North Side of Williamstown-road; about 19 chains West of Prohasky-street.

Lot 2. Area 1a. 1r., subject to survey and any necessary easements disclosed thereby, allotment 10A of section 67E. Term of lease 30 years. Upset rental £688 per annum for the first ten years. Minimum expenditure for improvements £10,000 within two years. Subject to drainage easement 15 links wide along northern boundary.

SALE BY AUCTION OF RIGHT TO LEASE CROWN ALLOTMENTS.

MELBOURNE.—A sale, by auction, of the right to lease Crown allotments; will be held at the BOARD ROOM, ROOM No. 10, GROUND FLOOR, TEMPLE COURT, 422 COLLINS-STREET, MELBOURNE, on WEDNESDAY, the 17th SEPTEMBER, 1958, at ELEVEN o'clock a.m. To be conducted by J. A. MURPHY, Land Officer. Auctioneers: BAILLIEU ALLARD PTY. LTD., 360 Collins-street; Melbourne.

The right to lease will be offered, pursuant to section 125 of the *Land Act 1928* (as amended by section 5 of the *Land Act 1932*, section 7 of the *Land Act 1941*, section 2 of the *Land (Leases) Act 1948*, and section 3 of the *Land (Grants and Leases) Act 1949*), for any purpose or purposes which may be authorized under the provisions of the *Land Acts* subject to the provisions summarized hereunder:—

All mineral rights will be reserved under the provisions of the *Mines Act 1928* and all petroleum rights under the provisions of the *Mines (Petroleum) Act 1935*.

The lease will commence on 18th September, 1958, the rent therefore will be the highest offer (not less than the upset rent) accepted at the sale, subject to re-appraisal at the end of each ten years' period if the lease be for a longer term than ten years. The rent will be payable quarterly in advance, and the first quarter's rent must be paid at the time of the sale.

The lessee shall pay all taxes, rates, duties, charges, assessments, &c., and discharge all obligations under any Act in respect of the leased premises.

The land shall not (unless with the consent of the Board of Land and Works (hereinafter called "the Board")) be used for any other purpose than that declared by the purchaser and approved.

Plans of all buildings proposed to be erected on the land shall be submitted to the Board for its consideration, and work shall not be commenced until approval is given.

The buildings and other improvements shall be maintained throughout the term of the lease in good order and repair to the satisfaction of the Board.

The lessee shall adopt such sanitary measures as the Board requires and carry out all requirements of the Melbourne and Metropolitan Board of Works.

The lessee shall keep all buildings insured in the name of the Secretary for Lands for an amount fixed by him, and the policy and the renewal receipts in respect thereof shall be deposited with the Secretary for Lands, Melbourne.

The Board or its servants shall have the right of entry for inspection purposes, and in case of default with regard to maintenance, to make good any defects at lessee's expense.

Arrangements must be made for the prevention of nuisance.

No advertising matter or medium will be permitted on the land or premises or fencing, provided, however, that the Board may permit a sign or other advertisement which refers solely to the purpose for which the lease is granted.

The site shall not be used for the storage of any explosive combustible or inflammable materials unless and until an application has been submitted and consented to by the Board.

The lessee shall not assign, sub-let, mortgage, or transfer the land, or any part thereof, without the consent of the Board.

The lessee shall at the expiry, or sooner determination, of the lease, yield and deliver the land and premises to Her Majesty, her heirs and successors in good order and condition.

The lessee shall observe any other conditions and provisions agreed upon before the issue of the lease.

SPECIAL CONDITIONS FOR LOT 2.

(a) No buildings shall be erected on any portion of the leased land fronting Williamstown-road within 20 feet of the street alignment, and such space shall be laid out and maintained by the lessee for the full term of the lease as a garden and/or lawn or pathways.

(b) Lease to be for any purpose which may be authorized under the provisions of the Melbourne and Metropolitan Planning Scheme Ordinance relating to a Light Industrial Zone.

Being about 3 chains North of Esplanade about Midway between Station and Princes Piers. East of Area held under Lease by B.P. Aust. Ltd.

Lot 3. Area 1a. 2r. 28p., allotment 20A of section 66. Term of lease 35 years. Upset rental £737 per annum for first ten years. Minimum expenditure for improvements £25,000 within two years.

NOTE.—This allotment is offered without provision for legal access.

SPECIAL CONDITIONS FOR LOT 3.

(a) The height of any shrubs, trees, or structures, the seaward aspect of which shall be dark in colour, on this area will be limited to 20 feet above road level.

(b) All lights on the area shall be screened from seaward, and no red or green lights or illuminated advertising signs shall be established on any part of the land or structures thereon, so as to be visible from seaward.

(c) No smoke or other cloudy condition likely to obscure the visibility of any navigation lights in the vicinity shall be created by any industry established on the area.

Having Frontages of about 3½ chains to the South-west Side of Ingles-street and about 6½ chains to the South-east Side of Woodruff-street. At present Occupied under Licences by J. Kitchen and Sons Pty. Ltd.

Lot 4. Area 2a. 2r. 13p., allotment 1 of section 63A. Term of lease 45 years. Upset rental £2,058 per annum for the first ten years. Valuation of existing improvements £6,000 in favour of J. Kitchen and Sons Pty. Ltd. Minimum expenditure for additional improvements £150,000 within two years.

NOTE.—Allotment 1 as now offered embraces the land hitherto shown on plans and other documents as allotments 1, 2, and 2A.

SPECIAL CONDITION FOR LOT 4.

If the purchaser be other than the licensee company, the valuation of existing improvements must either be paid by such purchaser or an acquittance from the licensee produced in respect of such improvements within seven days from the date of the sale.

COMMON ABOUT TO BE DIMINISHED.

IN pursuance of the provisions contained in the *Land Act 1928*, notice is hereby given that it is the intention of the Governor in Council to diminish the common hereinafter mentioned, viz.:—

The following Notice was published 1° on the 6th August, 1958, pursuant to Order of the 29th July, 1958.

The Maldon Shire Common, proclaimed as such by the Governor in Council on the 2nd April, 1889, and altered by Order in Council of the 23rd April, 1912, is about to be diminished by the excision therefrom of allotments 2 and 8, section 20, Township of Maldon, containing 3 roods 10 perches, and allotment 29, section 10, Parish of Maldon, containing 23 acres 22 perches.

KEITH TURNBULL,
Commissioner of Crown Lands and Survey.

COMMON ABOUT TO BE ABOLISHED.

IN pursuance of the provisions contained in the *Land Act 1928*, notice is hereby given that it is the intention of the Governor in Council to abolish the common hereinafter mentioned, viz.:—

The following Notice was published 1° on the 23rd July, 1958, pursuant to Order of the 15th July, 1958.

The Winchelsea Common, proclaimed as such by the Governor in Council on the 6th February, 1883, and the 13th February, 1893, is about to be abolished.

KEITH TURNBULL,
Commissioner of Crown Lands and Survey.

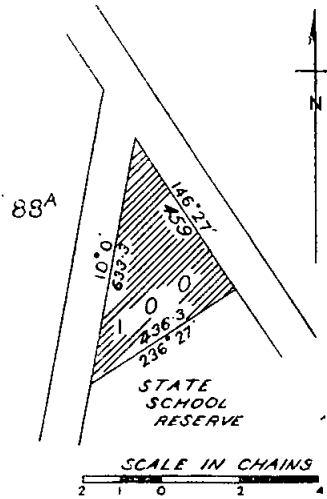
PROPOSED REVOCATIONS OF TEMPORARY RESERVATIONS AND THE WITHHOLDING FROM SALE, LEASING AND LICENSING OF LANDS BY ORDERS IN COUNCIL.

IN pursuance of the provisions of the *Land Act 1928*, notice is hereby given that it is the intention of the Governor in Council to revoke the temporary reservations of lands by Orders in Council hereunder referred to, viz.:—

The following Notices were published 1° on the 23rd July, 1958, pursuant to Orders of the 15th July, 1958.

BRIAGOLONG.—The temporary reservation as a site for Quarry and the withholding from sale, leasing, and licensing, by Order in Council of the 11th March, 1879, of 4 acres 0 roods 10 perches of land in the Parish of Briagolong, are about to be revoked.—(B.97^(e)) (Rs.4593).

NILLAHCOOTIE.—The temporary reservation as a site for Public purposes (State School) and the withholding from sale, leasing, and licensing, by Order in Council of the 24th March, 1879, of 5 acres of land in the Parish of Nillahcootie, so far only as the portion containing 1 acre, indicated by hachure on the plan hereunder, is concerned.—(N.83^(s)) (C.97234).



KEITH TURNBULL,
Commissioner of Crown Lands and Survey.

PROPOSED REVOCATIONS OF TEMPORARY RESERVATIONS OF LANDS BY ORDERS IN COUNCIL.

IN pursuance of the provisions of the *Land Act 1928*, notice is hereby given that it is the intention of the Governor in Council to revoke the temporary reservations of lands by Orders in Council hereunder referred to, viz.:—

The following Notices were published 1° on the 6th August, 1958, pursuant to Orders of the 29th July, 1958.

PAYWIT.—The temporary reservation, by Order in Council of the 26th July, 1955, of 10 acres 3 roods of land in the Parish of Paywit as a site for State School purposes.—(P.17^(e)) (Rs.7372).

NERRING (at Eaglehawk North).—The temporary reservation, by Order in Council of the 29th June, 1868, of 1 acre 1 rood 28 perches of land in the Parish of Nerring as a site for a Presbyterian Church.—(N.116⁽¹²⁾) (C.97181).

SALE.—The temporary reservation, by Order in Council of the 28th August, 1951, of 16 acres, more or less, of land in the Township of Sale as a site for Public Recreation.—(S.239^(s)) (Rs.6698).

KEITH TURNBULL,
Commissioner of Crown Lands and Survey.

PROPOSED REVOCATIONS OF TEMPORARY RESERVATIONS OF LANDS BY ORDERS IN COUNCIL.

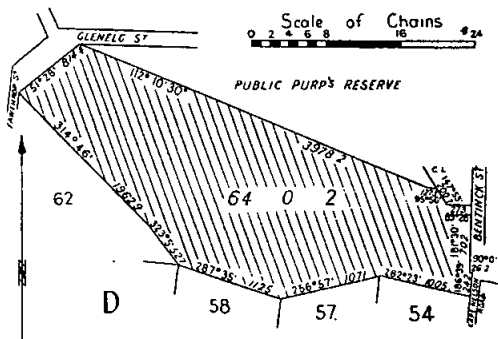
IN pursuance of the provisions of the *Land Act 1928*, notice is hereby given that it is the intention of the Governor in Council to revoke the temporary reservations of lands by Orders in Council hereunder referred to, viz.:—

The following Notices were published 1° on the 23rd July, 1958, pursuant to Orders of the 15th July, 1958.

GOON NURE.—The temporary reservation as a site for a State School and the withholding from sale, leasing, and

licensing, by Order in Council of the 18th July, 1887, of 4 acres 3 roods and 32 perches of land in the Parish of Goon Nure.—(G.152(4) (C.97353).

PORTLAND (FAWTHROP PARK).—The temporary reservation, by Order in Council of the 7th December, 1891, of 73 acres, more or less, of land in the municipal district of Portland (now Township of Portland) as a site for Public purposes, so far only as the portion containing 64 acres 0 roods 2 perches, indicated by hachure on plan hereunder, is concerned.—(P.69(7) (Rs.6150).



KEITH TURNBULL,
Commissioner of Crown Lands and Survey.

PROPOSED REVOCATION OF TEMPORARY RESERVATION OF LAND BY ORDER IN COUNCIL.

IN pursuance of the provisions of the *Land Act 1928*, notice is hereby given that it is the intention of the Governor in Council to revoke the temporary reservation of land by Order in Council hereunder referred to, viz.:—
The following Notice was published 1° on the 30th July, 1958, pursuant to Order of the 22nd July, 1958.

DOUTTA GALLA.—The temporary reservation, by Order in Council of the 29th April, 1958, of 3 acres 0 roods 32 perches of land in the Parish of Doutta Gallia, as a site for Public Recreation.—(D.85e) (Rs.7719).

KEITH TURNBULL,
Commissioner of Crown Lands and Survey.

REGULATIONS FOR THE CARE, PROTECTION, AND MANAGEMENT OF THE "MANGALORE GRAVEL RESERVE".

WHEREAS by section 181 of the *Land Act 1928*, as re-enacted by section 9 of the *Land Act 1941*, power is given to the Board of Land and Works to make Regulations in respect of the care, protection, and management of any Crown land which has been reserved under the *Land Acts* for any public purpose whatsoever and which has not been conveyed to or vested in trustees, and for the further purposes as enacted: Now therefore, the Board of Land and Works, in pursuance of the power conferred as aforesaid, doth hereby make the following Regulations in respect of the land in the Parish of Mangalore temporarily reserved by Order in Council dated 17th September, 1957, as a site for the Supply of Gravel, and known as the "Mangalore Gravel Reserve", hereinafter referred to as the "Reserve".

REGULATIONS.

1. The Reserve shall be open to the public from sunrise to sunset free of charge.
2. No person shall enter or remain in the Reserve who may offend against decency as regards dress, language, or conduct.
3. No person shall damage in any way the trees, shrubs, or flowers in the Reserve, nor shall fires be lighted therein.
4. No person shall leave or deposit any glass, paper, or rubbish in the Reserve, nor roll or throw stones or any missiles of any kind therein.
5. No person shall put in the Reserve any cattle, horses, sheep, goats, pigs, or other animals without the permission, in writing, of the Committee of Management first obtained. Provided always that the moneys received for agistment shall be expended in the maintenance and improvement of the Reserve, and that an account thereof shall be furnished annually to the Board of Land and Works.
6. No person shall drive or bring any carriage or vehicle of whatsoever nature into the Reserve without the permission, in writing, of the Committee of Management first obtained.

7. No person shall camp in the Reserve, nor erect therein any dwelling or other structure without the permission, in writing, of the Committee of Management first obtained.

8. No person shall remove any stone, sand, earth, marl, or gravel from the Reserve without the permission, in writing, of the Committee of Management first obtained. Such permission shall not be unreasonably or arbitrarily withheld, but shall be conditional on the payment to the Committee of Management of such fees as the Committee may from time to time direct for the removal of any stone, sand, earth, marl, or gravel aforesaid. Such fees as the Committee of Management directs shall not exceed the sum of Two shillings and six pence per cubic yard of stone, sand, earth, marl, or gravel removed. Before granting such permission the Committee of Management may require from any person requesting such permission a deposit of any sum not exceeding Ten pounds by way of guarantee for due care in the removal of stone, sand, earth, marl, and gravel. All fees collected by the Committee of Management under or by virtue of this paragraph shall be paid by the said Committee of Management into the Consolidated Revenue of the State of Victoria, and a certified return thereof furnished to the Board of Land and Works at the end of each half year.

9. All stone, sand, earth, marl, and gravel to be removed from the said Reserve in accordance with the permission of the Committee of Management shall be removed therefrom subject to and in accordance with the directions of the Engineer of the Council of the Shire of Seymour.—(Rs.7665.)

The common seal of the Board of Land and Works was hereunto affixed this thirty-first day of July, 1958, in the presence of—

(SEAL)

KEITH TURNBULL, President.
G. L. WOOD, Member.

Every person who contravenes or fails to comply with these Regulations shall, in accordance with the provisions of section 181 of the *Land Act 1928*, as re-enacted by section 9 of the *Land Act 1941*, for each offence be liable to a penalty of not more than Five pounds, and every person who contravenes or fails to comply with any such Regulation, and who, after he has been warned by any bailiff or member of the Police Force, does not desist therefrom may be forthwith apprehended by such bailiff or member of the Police Force and taken before some justice to be dealt with according to law, and shall be liable to a penalty of not more than Ten pounds.

COMMITTEES OF MANAGEMENT OF RESERVES.

APPOINTMENTS.

WHEREAS by section 184 of the *Land Act 1928* it is provided that it shall be lawful for the Governor in Council or the Board of Land and Works to appoint and remove any number of persons, not less than three, or any municipal council, or the governing body of any corporation, to be a Committee of Management of any specified Crown land reserved either temporarily or permanently for any of the purposes set out in section 14 of the *Land Act 1928*, and not conveyed to or vested in trustees: Now therefore the Board of Land and Works doth hereby appoint the under-mentioned persons to be members of the Committee of Management of the Reserves named:—

"YELLINGBO JUNCTION PARK."

Gordon Fraser, Charles Campbell Seymour, Robin McQuie, Stanley John Pascoe, Hugh Douglas Cooke, Gordon Derrick Logan, Peter Staff and E. E. Crocker as a Committee of Management for a period of three (3) years of the reserved lands in the Parish of Wandin Yallock indicated by red colour on plan marked "W" over 14.4.54 attached to Lands Department correspondence Rs. 7213, and known as the "Yellingbo Junction Park".—(Corres. Rs.7213.)

"SWAN HILL SHOWGROUNDS AND RECREATION RESERVE."

Gordon Kenneth Harrison (for so long only as he continues to be a Councillor and the elect of the Council of the Borough of Swan Hill), and John Edward Dowling, George Murray Drummond (representatives of the public for a period of three (3) years), and John Henry Duncan Chisholm, Clarence A. Greenham and Archibald J. Sinclair (representatives of the Swan Hill District Agricultural and Pastoral Society), as a Committee of Management of the land in the Township of Swan Hill, Parish of Castle Donnington, temporarily reserved by Orders in Council dated 29th November, 1897, 22nd January, 1906, 18th January, 1949, and 27th June, 1950, as a site for

Showyards and Public Recreation and known as the "Swan Hill Showgrounds and Recreation Reserve".—(Corres. Rs.2474.)

"BAYLES PUBLIC GARDENS AND PARK RESERVE."

Henry Evans, Charles Leslie Egan, Raymond Percy Fechner, Cyril Edwin Finck, Daniel William Feild, Keith Gerald Quigley, Francis John Williams, Robert William Hayward, James Ledingham McDonald and Robert Joseph Norman as a Committee of Management for a period of three (3) years of the remaining portion of the land temporarily reserved by Order in Council dated 20th June, 1932, as a site for Public Gardens and Plantation in the Parish of Yallock at Bayles and known as the "Bayles Public Gardens and Park Reserve".—(Corres. Rs.4214.)

"CORINDHAP RECREATION RESERVE."

George Eli Laidler, Percival Donaldson, James Richard Giblin, Roy Donald Hall, William Russell Giblin, Lloyd Neil Laidler and George Edward Buttler as a Committee of Management for a period of three (3) years of the land temporarily reserved by Orders in Council dated the 22nd May, 1899, and 11th August, 1931, as sites for Public Recreation in the Township of Corindhap and known as the "Corindhap Recreation Reserve".—(Corres. Rs.3385.)

"NYAH WEST RECREATION RESERVE."

Leslie Roy Knight, William Henry Pape, Lawrence William Rohde, Walter Wynne, Ronald Lindsay Muldoon, Albert James Heslop and Mervyn John Henery as a Committee of Management for a period of three (3) years of the land temporarily reserved by Order in Council dated 13th July, 1948, as a site for Public Recreation (excepting therout the area held under Permissive Occupancy by the 1st Nyah West Boy Scouts' Group), in the Parish of Tyntynder North and known as the "Nyah West Recreation Reserve".—(Corres. Rs.6179.)

"BAYLES PUBLIC HALL RESERVE."

Harold Edgar Ridgway, Daniel William Feild, Ian Stanton Tyrrell, Charles Leslie Egan, Keith Gerald Quigley, Thomas Ruben Light, Francis John Williams, Henry Evans, Percy Basil Fechner and Albert G. Townley as a Committee of Management for a period of three (3) years of the land temporarily reserved by Order in Council dated 20th June, 1932, as a site for a Public Hall in the Parish of Yallock and known as the "Bayles Public Hall Reserve".—(Corres. Rs.4213.)

"BAYLES RECREATION RESERVE."

Harold Edgar Ridgway, William Edward Henry Huntingford, Cyril Edwin Finck, Raymond Percy Fechner, Charles Leslie Egan, Ian S. Tyrrell, Henry Evans, James Ledingham McDonald, Samuel Raymond McKay and Edward Guineff Kane as a Committee of Management for a period of three (3) years of the land temporarily reserved by Order in Council dated 30th October, 1923, as a site for Public Recreation in the Parish of Koo-Wee-Rup East at Bayles and known as the "Bayles Recreation Reserve".—(Corres. Rs.2844.)

"HALL'S GAP RECREATION RESERVE."

Edward Henry Evans, Laurence Raymond Evans, Allan Stockton, Victor Albert Pawsey, Ronald Darcy Warren, Ronald Edwin Warren, Brian Warren, Lionel Darcy Warren and James Roy D'Alton as a Committee of Management for a period of three (3) years of the land in the Parish of Boroka temporarily reserved by Order in Council dated the 19th October, 1936, as a site for Public Recreation and known as the "Hall's Gap Recreation Reserve".—(Corres. Rs.4611.)

"RIPPLEBROOK RECREATION RESERVE."

John Hanley, D. G. Hatfield, Leslie Wilson Parker, Laurence Follitt Cawcutt, Francis William Holdsworth, Robert Samuel Henwood, Keith Hamilton Parker, Henry William Hales, W. P. Bennett, Edmund John Riley, Henry Charles Axford, E. J. Cain and Joseph Preston as a Committee of Management for a period of three (3) years of the land in the Parish of Yannathan temporarily reserved by Order in Council of the 31st May, 1955, as a site for Public Recreation and known as the "Ripplebrook Recreation Reserve".—(Corres. Rs.7353.)

"NAR-NAR-GOON PUBLIC HALL RESERVE."

Thomas M. Dore, Desmond C. Moore, Frederick Chatfield, R. H. Templeton, Daniel, Clement Cunningham, Edward Lawrence Leehane, John Henry Marchant, John Kinsey Mayson, Michael Desmond Dore, Harry Ernest Coombs, Allan Schramm, Patrick Gerard Kennelly and Maurice, A. Kennelly, as a Committee of Management for a period of three (3) years of the land temporarily

reserved by Order in Council dated 7th June, 1955, as a site for a Public Hall in the Parish of Nar-Nar-Goon and known as the "Nar-Nar-Goon Public Hall".—(Corres. Rs.7359.)

"KATAMATITE PARK AND GARDENS RESERVE."

Lindsay Hadley Lukies, John Pendlebury, John Baden Murdoch, Charles Robert Wood, Bertram John Rudd, Leslie Alexander Young and Leonard Leslie Kilgour as a Committee of Management for a period of three (3) years of the land temporarily reserved by Order in Council of 21st December, 1948, as a site for Public Recreation in the Township of Katamatite, and known as the "Katamatite Park and Gardens Reserve".—(Corres. Rs.6311.)

"WATCHUPGA RECREATION RESERVE."

Gordon Doran, William Clifford Russell, Leonard Doran, James Andrew Kelly and Kevin Doran as a Committee of Management for a period of three (3) years of the land in the Parish of Watchupga temporarily reserved by Order in Council dated the 14th April, 1930, as a site for Public Recreation, and known as the "Watchupga Recreation Reserve".—(Corres. Rs.3986.)

"FERNY CREEK RECREATION RESERVE."

Harry Gordon Pollard, Lance Stewart Gardiner, Charles Oscar Carlsson, Ralph Joseph Farnbach, Henry Littlewood Finlay, Henry William Linden and Keith William Breen Hughson as a Committee of Management for a period of three (3) years of the lands temporarily reserved by Orders in Council dated 15th June, 1914, 25th September, 1928, and 21st October, 1935, for Public Recreation in the Parish of Monbulk and known as the "Ferry Creek Recreation Reserve".—(Corres. Rs.93.)

"NOORINBEE PUBLIC PURPOSES AND MECHANICS' INSTITUTE RESERVES."

Stephen Thomas Filmer, Raymond Charles William Cameron, James Gilbert Walker, Lochiel Harold Cameron, Edna May Cameron, Eric William Broome and Edward Henry Armstrong as a Committee of Management for a period of three (3) years from the 28th July, 1958, of the land temporarily reserved by Order in Council dated the 20th June, 1905, as a site for Public Purposes and known as the "Noorinbee Public Purposes Reserve" and also of the land temporarily reserved by Order in Council dated the 29th April, 1913, as a site for a Mechanics' Institute known as the "Noorinbee Mechanics' Institute Reserve" both situated in the Parish of Noorinbee.—(Corres. Rs.5782, Rs.1432.)

"KANIVA RACECOURSE RESERVE."

Robert William Hicks, Lester Arnold Maddern, James McCracken, Oliver Webb, William Henry Hicks, Henry George Collins and James John Elsdon as a Committee of Management for a period of three (3) years of the land temporarily reserved by Order in Council dated 25th November, 1924, as a site for a Racecourse and Public Recreation in the Parish of Kaniva and known as the "Kaniva Racecourse Reserve".—(Corres. Rs.3019.)

"ST. ARNAUD RACECOURSE RESERVE."

Arthur Ernest Walsh, C. Anthony Batters and Gordon Lewis Knights as the Committee of Management for a period of three (3) years of the balance of land temporarily reserved by Order in Council dated 25th November, 1930, as a site for Public Park, Racecourse and Recreation Reserve in the Parish of St. Arnaud and known as the "St. Arnaud Racecourse Reserve".—(Corres. Rs.2057.)

"BIRCHIP RACECOURSE RESERVE."

John Michael Donnellon, Archibald McDonald Hillgrove, William Alfred Eltringham, Leslie Patrick Coffey, Melross James Giddings, Alfred William White and John Bernard White as a Committee of Management for a period of three (3) years from 28th July, 1958, of the land temporarily reserved by Order in Council dated 19th January, 1921, as a site for a Racecourse in the Parish of Wirmbirchip and known as the "Birchip Racecourse Reserve".—(Corres. Rs.2264.)

"DRYSDALE FREE LIBRARY RESERVE."

Ronald Leslie Fischer, Howard Leslie Peel, Harold William Bennett, Edwin Joseph Gladman, Stanley Hutchinson, Andrew Taylor and Albert Arnold Cecil Bennett as a Committee of Management for a period of three (3) years from 28th July, 1958, of the land permanently reserved by Order in Council dated the 10th August, 1885, as a site for a Free Library in the Township of Drysdale and known as the "Drysdale Free Library Reserve".—(Corres. Rs.1885.)

"BULGA PUBLIC HALL RESERVE."

Martin J. O'Conner, Alfred Percival Currie, John W. Anderson, John Woodburne and Michael Kevin Kelly as a Committee of Management for a period of three (3) years of the land temporarily reserved by Order in Council dated 21st October, 1902, as a site for Public purposes in the Parish of Woorinen and known as the "Bulga Public Hall Reserve".—(Corres. Rs.3639.)

"NEILBOROUGH RECREATION RESERVE."

John Frederick Shea, John Robert Cole, William Arthur Cole, David Patrick Crapper, Francis Joseph Rayner, Andrew Scott and L. J. Scott as the Committee of Management for a period of three (3) years of the land in the Township of Neilborough temporarily reserved by Order in Council dated 29th July, 1901, as a site for Public Recreation and known as the "Neilborough Recreation Reserve".—(Corres. Rs.1921.)

"GNOTUK PUBLIC HALL RESERVE" AND PORTION OF THE "LAKE GNOTUK PUBLIC PURPOSES RESERVE", PARISH OF COLONGULAC.

Rupert Frederick Jeffs, Ronald Lindsay Cook, Geoffrey Laurence Cook, Reginald Payne, Ronald Lyal Ian McLean, Peter Robert Harvey and Michael John Morrissey as a Committee of Management for a period of three (3) years of the land temporarily reserved by Order in Council dated 31st March, 1925, as a site for a Public Hall in the Parish of Colongulac and known as the "Gnotuk Public Hall Reserve", also of that portion of the land in the Parish of Colongulac at Lake Gnotuk temporarily reserved by Order in Council dated 28th October, 1872, for a site for Public purposes, as is indicated by red colour on plan marked C over 13.153 attached to Lands Department correspondence Rs.187.—(Corres. Rs.187, Rs.3093.)

"LOCKHART RACECOURSE AND RECREATION RESERVE."

John Hedley Presser, Thomas James Alexander, Laurie Fryar, John Ronald King, Alexander John Charles, the younger, James Lugg, Robert James Mitchell, Arthur William Parsons, Alexander John Charles and Ronald Albert Wallis as a Committee of Management for a period of three (3) years from the 28th July, 1958, of the land in the Parish of Leeor temporarily reserved by Order in Council dated the 9th November, 1914, as a site for a Racecourse and other purposes of Public Recreation and known as the "Lockhart Racecourse and Recreation Reserve".—(Corres. Rs.317.)

"ROMSEY MECHANICS' INSTITUTE RESERVE."

Jack Patterson, Leonard John Cook, Clifford Roy Shaw, Henry John Leigh, Christopher Sydney Johnston, Hugh David Allen, Caroline Winifred Sinclair, Ernest Lindsay Francis, Alan Richard Moore, Gerald Francis Skehan, Annette Player Patterson and Robert Linsten as the Committee of Management for a period of three (3) years of the land in the Township of Romsey, Parish of Lancefield, permanently reserved by Order in Council dated the 5th October, 1896, as a site for a Mechanics' Institute and Free Library and known as the "Romsey Mechanics' Institute".—(Corres. Rs.2050.)

LAND IN THE PARISH OF BRUTHEN RESERVED FOR THE PRESERVATION OF NATIVE FLORA.

Else Jean Wood and Certis Enid Curry for a period of three (3) years from the 17th August, 1958, and Bernard Francis Dessent (for so long as he continues to be a Councillor and the elect of the Council of the Shire of

Alberton) as a Committee of Management of the land in the Parish of Bruthen temporarily reserved by Order in Council dated the 22nd April, 1952, as a site for the Preservation of Native Flora.—(Corres. Rs.6907.)

"BRUTHEN RECREATION RESERVE."

William James McKenzie and Lance Alfred Rawlings as members of the Committee of Management for the period ending the 23rd July, 1959, of the land temporarily reserved by Order in Council dated 10th February, 1926, as a site for Public Recreation in the Parish of Tambo and known as the "Bruthen Recreation Reserve".—(Corres. Rs.103.)

In witness whereof the common seal of the Board of Land and Works was hereunto affixed this thirty-first day of July, One thousand nine hundred and fifty-eight, in the presence of—

(SEAL) KEITH TURNBULL, President.
G. L. WOOD, Member.

LAND AVAILABLE UNDER THE SOLDIER SETTLEMENT ACTS.

NOTIFICATION is hereby given in accordance with Section 16 of the *Soldier Settlement Act 1940*, that the undermentioned holdings are available or are about to become available for settlement.

Any discharged serviceman who has applied to the Commission on or before the 6th August, 1958, for classification in the required class of primary production for which the holdings are made available and whose application has been accepted but not necessarily finalized, or any discharged serviceman who has been classified as suitable in such class of primary production may apply on the prescribed form for settlement on any holding or holdings indicating where he applies in respect of more than one holding, his order of preference therefor.

The prescribed application forms, plans and further particulars may be obtained from the Enquiry Branch, Soldier Settlement Commission, State Public Offices, Melbourne. The closing date for the receipt of completed applications for settlement on these holdings is the 1st September, 1958, such application to be in the hands of the Secretary, Soldier Settlement Commission, on or before that date.

I. K. MORTON,
Secretary.

Soldier Settlement Commission,
Melbourne, 30th July, 1958.

SCHEDULE OF ALLOTMENTS.

SUBDIVISION OF "WARROCK" ESTATE.

PARISHES OF WARROCK, BRIMBOAL AND BARNOOLUT.—COUNTY OF DUNDAS.

Suitable for Grazing (Sheep) and Mixed Farming.

Lot Number on Plan of Subdivision.	Approximate Area in Acres (Subject to Survey).
1	595
2	550
3	425
4	400
5	523
6	543

Land Act 1928.

LICENCE UNDER THE LAND ACTS, 1915 AND 1928 DECLARED VOID.

NOTICE is hereby given that the Licence in the Schedule hereunder has been Declared Void for the reason specified.

District.	Corr. No.	Name of Licensee.	Section of Land Act under which Licensed.	Parish.	Allotment.	Section.	Area.	Annual Rental.	Reason for Voiding.
Mallee	010473/129	Thomas Noel Kennedy	129	Merbein	4K	G	A. B. P. 2 3 12	£ s. d. 2 0 0	Non-payment and non-compliance with conditions

Department of Crown Lands and Survey,
Melbourne, 4th August, 1958.

KEITH TURNBULL,
Commissioner of Crown Lands and Survey.

LIST OF CROWN LANDS AVAILABLE.

THE under-mentioned areas are available for application as provided by various sections of the Land Act 1928, and all applications received on or before Wednesday, 10th September, 1958, will be deemed to have been made simultaneously, but any application lodged after such date may be considered if received in time for inclusion in the advertisement of the cases to be heard at the Local Land Board. Applications on proper form, accompanied by 5s. duty stamp uncancelled (registration fee), may be delivered or forwarded by post to the Local Land Officer or to any Crown Lands Office in Victoria. Subject to the approval of the Secretary for Lands, when the survey fee exceeds £25 but does not exceed £50, a deposit of £25 may be paid, and when the fee exceeds £50, a deposit of 50 per cent. of the fee, the balance in either case being payable over six years in half-yearly instalments.

Marks! plans of any particular area, application forms, and any further information may be obtained from the Crown Lands Department, Melbourne, and Land Officer, Bairnsdale. Department of Crown Lands and Survey, Melbourne, 1st August, 1958.

KEITH TURNBULL,
Commissioner of Crown Lands and Survey.

* Improvements may be subject to re-valuation after land has been granted to an applicant.

Local Land Office.	County.	Parish.	Allo- ment.	Section.	Area.	How Available.		Survey Fee.	Valuation of improve- ment (if any).	Location of Land, &c.	Nearest Railway Station or Township and Distance in miles therefrom.	How Accessible.	Water Supply.	General Description of Land— Soil, Timber, Suitability (Grazing, &c.).
						Classi- fication.	Value per Acre.							
						A.	R.	P.	f.		s.		d.	
Bairnsdale (a), (b)	Tambo	Nowa Nowa South	21	A	96 0 0 Subject to survey	3rd	1 0 0	21 0 0	To be valued	In south-east of parish	Nowa Nowa, 6 miles	By road	To be con- served	Level to slightly undulating. Grey Loam, Stringybark, Box, Tittree, Wattle, Grazing. (HO21868)

AGRICULTURAL AND GRAZING LANDS—SELECTION PURCHASE ALLOTMENTS.

DIVISION 4, PART I, LAND ACT 1928.

(a) Subject to special mining condition. (b) Subject to timber condition.

PUBLIC SERVICE NOTICES

No. 869.

Public Service Act 1946, Section 50.

REGULATIONS.—PART III.—SALARIES, INCREMENTS AND ALLOWANCES.

THE Public Service Board, in pursuance of the powers conferred by the *Public Service Act 1946*, hereby amends its Regulations as shown below:—

SIXTH SCHEDULE.

TEMPORARY EMPLOYEES.

Designations of Positions and Rates of Salaries.

Department and Designation of Position.	Yearly Rate of Salary.		Increments (Annual).
	Minimum.	Maximum.	
	£	£	
DEPARTMENT OF AGRICULTURE.			
DOOKIE AGRICULTURAL COLLEGE.			
<i>Delete—</i>			
Houseman-Waiter	299	312	1 of £13
<i>Add—</i>			
Houseman-Waiter	338	..
LONGERENONG AGRICULTURAL COLLEGE.			
<i>Delete—</i>			
Steward	299	312	1 of £13
<i>Add—</i>			
Steward	338	..
DEPARTMENT OF STATE FORESTS.			
<i>Add—</i>			
Propagator, Forest Plants ..	416	442	1 of £26

A. GARRAN, Chairman.
V. P. SCULLY, Secretary.

Office of the Public Service Board,
Melbourne, 21st July, 1958.

PUBLIC SERVICE OF VICTORIA.—VACANCIES.

APPLICATIONS will be received by the Public Service Board up to Wednesday, the 20th August, 1958, from persons employed in the Public Service of Victoria, who are eligible and qualified, for appointment to the under-mentioned positions:—

ADMINISTRATIVE DIVISION.

Class "B", Office of the Registrar of Probates, Department of Law.

Yearly Salary.—£1,180, minimum; £1,280, maximum.
Duties.—To receive applications for Probate and Administration, &c., to check fees thereon and to examine parchments before issue, to settle Court and Registrar's Orders and to examine and deal with Bonds and Sureties, to advise Solicitors and their Clerks in connexion with applications for Probate, Administration and Resealing of an unusual nature and to relieve the Assistant Registrar of Probates when required.

Qualifications.—A good knowledge of the practice of the office and the Administration and Probate Acts, the Supreme Court Act, Public Trustee Act, Trustee Companies Act and Wills Act and any rules thereunder and of all types of applications for Probate, Administration and Resealing, of Court procedure and Orders in Probate jurisdiction and to be qualified under section 2 (3) of the *Administration and Probate Act 1948*.

Class "C2", Milk Board, Department of Agriculture.

Yearly Salary.—£1,000, minimum; £1,100, maximum.
Duties.—To act as Senior Clerk and Officer in Charge of accounts and to supervise administration of Free Milk Scheme.
Qualifications.—To have a knowledge of the Milk Board Acts and the procedure and practice of the Board; to be familiar with the Regulations relating to Public Accounts and with mechanized accounting.

Class "C", Office of the Government Statist, Department of Chief Secretary.

Yearly Salary.—£624, minimum; £759, maximum.
Duties.—To have charge of the issue and enquiry counter; to examine extracts of entries before issue; to deal with enquiries on matters relating to birth, death and marriage registration records and to assist and relieve the Officer in Charge of the Section.

Qualifications.—A good knowledge of the Registration of Births, Deaths and Marriages Acts and the regulations thereunder, a sound knowledge of office procedure, and experience in dealing with the public.

PROFESSIONAL DIVISION.

Chief Stipendiary Magistrate, Class "A1", Courts Branch, Department of Law.

Yearly Salary.—£3,000.
Qualifications.—As prescribed by Public Service (Public Service Board) Regulation 45.

Metropolitan Stipendiary Magistrate, Class "A1", Courts Branch, Department of Law.

Yearly Salary.—£2,800.
Qualifications.—As prescribed by Public Service (Public Service Board) Regulation 45.

Stipendiary Magistrate, Grade I, Class "A1", Courts Branch, Department of Law.

Yearly Salary.—£2,600.
Qualifications.—As prescribed by Public Service (Public Service Board) Regulation 45.

Stipendiary Magistrate, Grade II, Class "A1", Courts Branch, Department of Law.

Yearly Salary.—£2,400.
Qualifications.—As prescribed by Public Service (Public Service Board) Regulation 45.

Senior Executive Engineer, Class "A1", Construction Branch, Department of Water Supply.

Yearly Salary.—£2,400.
Duties.—To be a Resident Engineer at a major Construction Project and to control under the direction of the Chief Constructional Engineer all staff and operations on the works.

Qualifications.—To possess a University Degree or Technical School Diploma or other recognized engineering qualification and to possess the qualification as an Engineer of Water Supply under the Water Acts; to have had extensive experience in the construction of works and in the organization and control of the work of larger numbers of officers and employees engaged upon large-scale civil engineering construction operations.

Executive Engineer, Grade I, Class "A1", Construction Branch, Department of Water Supply. (Two vacancies.)

Yearly Salary.—£2,200.
Duties.—To be an Executive Engineer at a Construction Project and to control under the direction of the Chief Constructional Engineer all staff and operations on the works.

Qualifications.—To possess a University Degree or Technical School Diploma or other recognized engineering qualification; to have had extensive experience in the design of works and in the organization and control of the work of large numbers of officers and employees engaged upon large-scale civil engineering construction operations.

Social Worker (Male), Classes "C"—"C2", Children's Welfare Branch, Department of Chief Secretary.

Yearly Salary.—£759, minimum; £1,100, maximum. (Commencing salary in accordance with experience.)

Duties.—Under direction, to do social case work with wards and, as required, with parents or foster-parents; to prepare reports for administrative and clinic purposes; to undertake special project work as required.

Qualifications.—To possess the Diploma of Social Studies of the University of Melbourne or its equivalent. Experience in group work with children an advantage.

Social Worker (Female), Classes "C"—"C2", Children's Welfare Branch, Department of Chief Secretary. (Two vacancies.)

Yearly Salary.—£702, minimum; £1,043, maximum. (Commencing salary in accordance with experience.)

Duties.—As directed, to carry out social case work with children in foster-homes and institutions; to engage in particular aspects of field work.
Qualifications.—To possess the Diploma of Social Studies of the Melbourne University or its equivalent, and to have had experience in social case work.

Draughtsman, Classes "C"-"C1", Department of Crown Lands and Survey.

Yearly Salary.—£624, minimum; £920, maximum.
Duties.—To compile maps and plans for reproduction. To draw plans from Surveyors' field notes, to prepare Certified Plans and Certificates of adjustment and perform general draughting work as required.
Qualifications.—To be a competent survey draughtsman with a sound knowledge of compiling cadastral maps and plans, of survey computations and of departmental procedure and requirements in connexion therewith. To possess the pre-requisite qualifications prescribed in paragraphs (a) and (b) of Public Service (Public Service Board) Regulation 23.

Computing Draughtsman (Geodetic), Classes "C"-"C1", Department of Crown Lands and Survey.

Yearly Salary.—£624, minimum; £920, maximum.
Duties.—Under direction, to compute and record trigonometrical and photo-control survey data from original field observations.
Qualifications.—To be a competent geodetic computer with a knowledge of computations associated with the compilation of departmental maps on the Traverse Mercator Projection and to be capable of recording trigonometrical data. To possess the pre-requisite qualifications prescribed in paragraphs (a) and (b) of Public Service (Public Service Board) Regulation 23.

TECHNICAL AND GENERAL DIVISION.

Inspector of Works, Department of Public Works. (Two vacancies.)

Yearly Salary.—£624, minimum; £767, maximum.
 POSITION No. 1.

Mechanical and Electrical Engineering Branch.
Qualifications.—To possess an "A" Grade electric wireman's licence, issued by the State Electricity Commission of Victoria and to have a good general training and experience in electric light and power installations, including telephones, fire alarms and clock systems.

POSITION No. 2.

Architectural Branch.

Qualifications.—To possess ability to make reports, prepare estimates of costs and works; to make sketch plans and prepare specifications; to have a comprehensive knowledge of the building trades; and to be suitably qualified.

Field Officer, Department of Agriculture.

Yearly Salary.—Junior—At 17 years of age, £221; at 18 years of age, £299; at 19 years of age, £338; at 20 years of age, £390. Adult—£572, minimum; £689, maximum.
Duties.—To assist in horticultural experiments and such other work as from time to time directed.
Qualifications.—Diploma of an approved agricultural college or its equivalent.
Alternate Qualifications.—Certificate of competency of Burnley School, of Horticulture, or its equivalent, and some experience in horticulture. Successful applicants with the alternate qualifications will be required to pass an efficiency examination before proceeding beyond a salary of £598.

Assistant (Male), Senior, Grade II., Royal Melbourne Botanic Gardens, Department of Crown Lands and Survey.

Yearly Salary.—£546, minimum; £572, maximum.
Duties.—Under the Director, to have charge of the clerical work of the Royal Melbourne Botanic Gardens, and National Herbarium; to interview and direct the public; to keep staff records; requisition for stores and materials and keep records, of supplies, dispersals and balances for audit purposes.
Qualifications.—Sound experience in general office routine; a good knowledge of Public Service and Tender Board Regulations; experience in checking of accounts and stores and keeping records of all stores received and expended. Some knowledge of Botany is required.

NOTE.—To be eligible to apply for this position temporary employees or officers of the Technical and General Division, other than Assistants (Male), must have passed the Board's examination for registration for appointment as Assistant (Male), Grade II., Technical and General Division.

Technical Assistant (Male), Fisheries and Game Branch, Department of Chief Secretary.

Yearly Salary.—£481, minimum; £559, maximum.
Duties.—To assist the Game, Bird Research Officer in field and laboratory investigations of hunting and management of ducks, quail and snipe; to perform any other duties as required.
Qualifications.—To possess suitable technical or other qualifications; to have ability to construct equipment, to have a knowledge of Victorian game birds and experience in bush life and camping; to have a good personality and be a competent motor driver.

Water Bailiff, Coliban Centre, Department of Water Supply. (Three vacancies.)

Yearly Salary.—£390, minimum; £442, maximum.
Qualifications.—Ability to control and regulate the supply of water to irrigators, and to keep the necessary records and make arithmetical computations in connexion therewith; a knowledge of water requirements for crops and grasses grown under irrigation, and methods of channel and drain construction and maintenance.

NOTE.—The successful applicant for one position will be required to maintain the embankment and fencing at Specimen Hill Reservoir; and regulate channel supplies to this reservoir.

Residences are available for the successful applicants for two positions if married, for which rental of 10 per cent. of standard salary, plus £16 per annum, will be charged. Particulars available from the Department of Water Supply.

Labourer, Office of the Chief Commissioner of Police, Department of Chief Secretary.

Yearly Salary.—£286, minimum; £299, maximum.
NOTE.—The salary rates quoted above do not include the additional amounts which are payable under Regulation 77A of the Board's Regulations.

By order,
 V. P. SCULLY,
 Secretary.

Office of the Public Service Board,
 Melbourne, 5th August, 1958.

PUBLIC SERVICE OF VICTORIA.—VACANCIES.

DEPARTMENT OF HEALTH.

MENTAL HYGIENE BRANCH.

TECHNICAL AND GENERAL DIVISION.

APPLICATIONS will be received by the Public Service Board up to Wednesday, the 27th August, 1958, from persons employed in the Public Service of Victoria, who are eligible and qualified for appointment to the under-mentioned positions:—

Housekeeper, Larundel Mental Hospital.

Yearly Salary.—£546, minimum; £572, maximum.
Duties.—To supervise activities of all female artisans, the care of nurses' hostels, and to keep satisfactory records of manufacturing and condemnings.
Qualifications.—To have a knowledge of cooking, laundry, and sewing room duties, ability to control staff, experience in control of mental patients, and sufficient clerical ability to compile the records above mentioned.

Engineer Mechanic, Grade II., Larundel Mental Hospital.

Yearly Salary.—£520.
Duties.—Under the Engineer to be responsible for the maintenance and efficiency of the laundry machinery and ancillary plant.
Qualifications.—To have served an apprenticeship as a fitter and turner, and have a sound knowledge of water supply, sewerage, steam plant and laundry machinery, with ability to effect mechanical repairs. Experience in hospital maintenance and possession of a Boiler Attendant's Certificate desirable.

Electrical Mechanic, Larundel Mental Hospital. (Two vacancies.)

Yearly Salary.—£455, minimum; £494, maximum.
Duties.—Under the Engineer to be responsible for the maintenance of wiring and electrical equipment, to undertake minor electrical installations and to assist the Engineer generally.

Qualifications.—To hold an "A" Grade wiring licence.

Storekeeper, Grade II, Larundel Mental Hospital.
Yearly Salary.—£468, minimum; £494, maximum.
Duties.—Under direction of the Secretary, to be responsible for the receipt, issue, and safe custody of stores, materials and provisions, and for the records relating thereto.
Qualifications.—To possess Merit Certificate, or equivalent, a sound knowledge of stores, materials and provisions, and experience in the control and distribution thereof, clerical ability with general knowledge of bookkeeping methods relating to stores records.

Carpenter, Grade II.
 Larundel Mental Hospital—One vacancy.
 Beechworth Mental Hospital—One vacancy.
Yearly Salary.—£429.
Duties.—To assist in all carpentering work as directed by the Secretary.
Qualifications.—To be a competent and experienced carpenter.

Painter, Grade II, Beechworth Mental Hospital.
Yearly Salary.—£429.
Duties.—Under the direction of the Secretary, to carry out general painting, paper hanging, and glazing.
Qualifications.—To be a competent and qualified painter (conversant with mixing and using of paints), paper hanger, and glazier.

Motor Truck Driver.
 Janefield Colony, Janefield—One vacancy.
 Kew Mental Hospital—One vacancy.
Yearly Salary.—£403, minimum; £416, maximum.
Duties.—To distribute coal, heavy and light goods, &c., throughout the Institution.
Qualifications.—To be a licensed motor truck driver.

Laundryman, Grade II, Royal Park Receiving House.
Yearly Salary.—£377, minimum; £403, maximum.
Duties.—To be responsible for carrying out general laundry operations, under the direction of the Secretary.
Qualifications.—To have had experience with steam and electrical laundry equipment and general Laundry routine.

Gardener, Grade III. (Two vacancies.)
Yearly Salary.—Junior.—Under 16 years of age, £130; at 16 years of age, £169; at 17 years of age, £182; at 18 years of age, £195; at 19 years of age, £247; at 20 years of age, £291. Adult.—£364, minimum; £377, maximum.

POSITION No. 1.

Kew Mental Hospital.

Duties.—To carry out general gardening operations in the ornamental grounds.

Qualifications.—Experience in the care of trees, shrubs, hedges and lawns, and planting out flower seedlings.

POSITION No. 2.

Repatriation Mental Hospital, Bundoola.

Duties.—To take charge of the vegetable garden.

Qualifications.—A good knowledge of gardening work and ability to handle staff.

Note.—An officer shall not be paid a salary rate in excess of £364 a year unless he has passed the examination prescribed by Public Service (Public Service Board) Regulation 34A.

General Assistant, Larundel Mental Hospital.

Yearly Salary.—£351, minimum; £377, maximum.

Duties.—To give general assistance in the artisan activities associated with the Central Laundry.

Qualifications.—To be a semi-skilled worker in good physical condition with experience in laundry maintenance.

Hairdresser (Female), Larundel Mental Hospital.

Yearly Salary.—£364, minimum; £377, maximum.

Duties.—To perform hairdressing services, &c., to the patients, subject to the direction of the Psychiatrist Superintendent.

Qualifications.—To be a duly qualified and registered hairdresser, as prescribed by the Hairdresser's Registration Board of Victoria.

Note.—The salary rates quoted above do not include the additional amount which is payable under Regulation 77A.

By order,

V. P. SCULLY,
 Secretary.

Office of the Public Service Board,
 Melbourne, 5th August, 1958.

PUBLIC SERVICE (PUBLIC SERVICE BOARD) REGULATION 39.—RECLASSIFICATIONS.

THE Public Service Board has raised the classification of the under-mentioned offices as shown; and the Permanent Heads of the Departments have recommended the officers named for appointment.

Office and Present Classification.	Revised Classification.	Duties.	Qualifications.	Officer Recommended for Appointment.		
				Name.	Classification.	Date of Classification.

ADMINISTRATIVE DIVISION.

DEPARTMENT OF CHIEF SECRETARY.

Office of the Government Statist.

Class "E"	Class "C"	To carry out duties in relation to registration of births when informants are officials of public institutions, and to assist and relieve in carrying out statutory duties of a registrar in relation to other birth registrations; to supervise the work of the public room	A good knowledge of the Registration of Births, Deaths, and Marriages Acts and the regulations thereunder; and a sound knowledge of the practice and duties relating to the registrations of Births and Deaths	Stanford, G. R.	Class "E"	27.5.54
-----------	-----------	--	--	-----------------	-----------	---------

DEPARTMENT OF TREASURER.

Office of the Housing Commission.

Class "E"	Class "C"	Under direction, to be responsible for the house construction and house-maintenance records section; to prepare the necessary returns and conduct correspondence in connexion therewith	A knowledge of the Commission's organization. Experience in keeping records, preparation of reports and statistics, and interpretation of plans of subdivision, site plans, and working drawings for house construction. Ability to conduct correspondence and control staff	Eppinger, R. O.	Class "E"	27.1.56
-----------	-----------	---	--	-----------------	-----------	---------

PUBLIC SERVICE (PUBLIC SERVICE BOARD) REGULATION 39.—RECLASSIFICATIONS—continued.

Office and Present Classification.	Revised Classification.	Duties.	Qualifications.	Officer Recommended for Appointment.		
				Name.	Classification.	Date of Classification.
PROFESSIONAL DIVISION. DEPARTMENT OF CROWN LANDS AND SURVEY.						
Assistant Superintending Photogrammetrist, Class "B1"	Superintending Photogrammetrist, Class "A1" (£1,850)	To supervise the compilation of standard topographic maps in accordance with the specifications of the National Mapping Council, and all large-scale maps for engineering and special purposes; to be responsible for the Stereocplotting Section and assist in the preparation of aerial photography contracts	To be a licensed surveyor or a graduate in surveying, with a thorough knowledge of photogrammetry and its application to mapping and engineering projects; to be thoroughly conversant with the operation, maintenance, and adjustment of all types of stereo-plotting machines and photogrammetric equipment; to possess organizing and administrative ability, and be conversant with modern techniques as applied to photogrammetry and the automatic recording of co-ordinates	Middleton, C. E.	Assistant Superintending Photogrammetrist, Class "B1"	15.11.54

Appeals against such recommendations should be lodged with the Secretary to the Public Service Board not later than Saturday, the 16th August, 1958.

Office of the Public Service Board,
Melbourne, 5th August, 1958.

By order,
V. P. SCULLY,
Secretary.

PUBLIC SERVICE (PUBLIC SERVICE BOARD) REGULATION 39.—VACANCIES.

THE Permanent Head of the Department shown has recommended the officers named hereunder for appointment to the under-mentioned vacancies.

Office and Classification.	Duties.	Qualifications.	Officer Recommended for Appointment.		
			Name.	Classification.	Date of Classification.
PROFESSIONAL DIVISION. DEPARTMENT OF CROWN LANDS AND SURVEY.					
Assistant Superintending Draughtsman, Class "B1" (three offices)	To assist the Superintending Draughtsman in the supervision of the preparation of maps and plans from aerial survey data	To be a competent survey draughtsman with extensive experience in the compilation of topographic plans and photo mosaics and the various processes used in their reproduction; to be thoroughly conversant with departmental procedure and requirements, and to possess the ability to train and direct staff	Hurrey, S. P. . .	Section Leader Draughtsman, Class "B"	28.9.53
	To assist the Superintending Draughtsman of the Drawing Office (Russell-street) in the supervision of the preparations of maps and plans from cadastral survey data	To be a competent survey draughtsman with extensive experience in the compilation of cadastral plans and in the various processes used in their reproduction; to be thoroughly conversant with departmental procedure and requirements, and to possess the ability to train and direct staff	Heggie, L. F. . .	Section Leader Draughtsman, Class "B"	28.9.53
	To assist and deputise for the Superintending Draughtsman in charge of the Examining Branch in the direction and training of the staff and in all matters relating to the examination of surveys, the preparation of Certificates of Adjustment, and other plans and fees for the approval of the Surveyor-General; to assist in the general work of the Branch	To have had extensive experience in the comparison of surveys and in all sections of the Branch, and to have a thorough knowledge of Crown land survey practice and land tenure, and in the various Acts pertaining thereto	Fisher, G. F. . .	Section Leader Draughtsman, Class "B"	28.9.53

Appeals against such recommendations should be lodged with the Secretary to the Public Service Board not later than Saturday, the 16th August, 1958.

Office of the Public Service Board,
Melbourne, 5th August, 1958.

By order,
V. P. SCULLY,
Secretary.

Teaching Service Act 1946.

TEACHING SERVICE (CLASSIFICATION, SALARIES AND ALLOWANCES) REGULATIONS.

AMENDMENT No. 229.

THE Teachers Tribunal, in pursuance of the powers conferred by the *Teaching Service Act 1946*, hereby amends the Teaching Service (Classification, Salaries and Allowances) Regulations in the manner following, that is to say:—

PART XII.—ALLOWANCES.

In clause 38, after the expression "shall be as follows", insert the expression "provided that, except with the approval of the Tribunal, no allowance shall be paid to married women teachers".

LOUIS F. C. GARLICK, Chairman.
G. FENNELLS, Secretary.

Office of the Teachers Tribunal,
Melbourne, 4th August, 1958.

TENDERS—PUBLIC WORKS DEPARTMENT

TENDERS will be received at this office until **TEN a.m.** on the days and for the purposes under mentioned. Particulars may be learnt at this Office and also at places shown in parenthesis.

W.O. means Inspector of Works Office; P.S.—Police Station; T.S.—Technical School; H.E.S.—Higher Elementary School; S.S.—State School; H.S.—High School.

The Board of Land and Works will not necessarily accept the lowest or any tender.

NOTE.—No preliminary deposits are to be lodged with tenders, but a deposit, in accordance with the following Schedule, will be required from the successful tenderer:—

	£
For contract amounts exceeding £200 and not exceeding £500	5
For contract amounts exceeding £500 and not exceeding £1,000	10
For contract amounts exceeding £1,000—1 per cent. of tender	500
	(maximum deposit)

All tenders should be on a "firm tender" basis.

12th August, 1958.

Ashburton.—Improvements to electrical installation. S.S. No. 4317.

Bairnsdale.—Repairs and painting, new concrete verandah, High School. (W.O., Bairnsdale; H.S., Bairnsdale.)

Bendigo.—Provision of new science benches, renewal of sinks, sewerage and sanitary plumbing, Chemistry Laboratory, School of Mines. (W.O., Bendigo; School of Mines, Bendigo.)

Bendigo.—External repairs and painting and new out-offices, Girls' Secondary School. (W.O., Bendigo.)

Brighton.—New pipe and chain wire boundary fencing, (non-party), High School.

Camberwell.—External and internal renovations and painting to Residence, Police Station.

Cheltenham North.—Fencing (paling), S.S. No. 4763. (S.S., Cheltenham North.)

Condah.—Purchase of timber residence and site, S.S. No. 1019. (W.O., Hamilton; P.S., Heywood, Branxholme.)

Frankston.—Repairs and painting aluminium classrooms, High School. (H.S., Frankston.)

Heatherton.—Supply and installation of refrigeration plant for two (2) new cool rooms in remodelled kitchen, Sanatorium.

Kangaroo Flat.—Connection of sewerage to out-offices, installation of sanitary fittings, sewer drains, &c., S.S. No. 981. (W.O., Bendigo; S.S., Kangaroo Flat.)

Kerang.—Repairs and internal renovations, High School. (W.O., Swan Hill; H.S., Kerang.)

Lorne.—Electrical installation, Police Station.

Maribyrnong.—Renewal of water service, S.S. No. 3736. (S.S., Maribyrnong.)

Moe.—Erection of chain mesh fencing at Elizabeth-street State School No. 4740. (S.S., Moe.)

Melbourne.—Extension to Russell-street Police Headquarters Building, New Third Floor.

Melbourne.—Electrical installation in New Third Floor, Police Headquarters, Russell-street.

Mont Park.—Conversion of L.T.C. classroom to hair-dressing salon, Mental Hospital. (W.O., Mont Park.)

Orbost.—Painting, repairs and new gates, Residence, Wolsley-street, High School. (W.O., Bairnsdale; H.S., Orbost.)

Ouyen.—Repairs and painting, Court House. (W.O., Mildura; P.S., Ouyen.)

Piangil.—Internal and external renovations, Police Station. (W.O., Swan Hill; P.S., Piangil.)

Preston.—Erection of new school, Boys' Technical School.

Preston.—Supply, delivery, installation, and testing of zoned plenum heating system, Boys' Technical School, Form 1.

Preston.—Electrical installation in New Junior Boys' L.T.C. Building, Boys' Technical School.

South Yarra.—Erection of new swimming pool and gymnasium, Melbourne High School.

South Yarra.—Electrical installation in new swimming pool and gymnasium, Melbourne Boys' High School.

Stawell.—Alterations to laundry, Teachers' Residence, 3 Florence-street, Technical School. (W.O., Ararat; T.S., Stawell.)

Tallangatta.—Sewerage installation to residence, Wonga-grove, S.S. No. 1365. (W.O., Wangaratta; S.S., Tallangatta.)

Traralgon.—New toilet accommodation, Court House. (W.O., Traralgon.)

Upwey.—Supply, delivery, installation and testing of plenum heating of extensions, High School. (H.S., Upwey.)

Wedderburn.—Conversion of woodwork room to library, S.S. No. 794. (W.O., Bendigo; S.S., Wedderburn.)

Werribee.—Electrical installation, Animal Husbandry Research Laboratory, Research Farm.

19th August, 1958.

Alberton.—Non-party fencing, S.S. No. 1. (W.O., Traralgon; S.S., Alberton.)

Ballarat.—Provision of sewerage and water supply facilities, Mental Hospital. (W.O., Ballarat; Mental Hospital, Ballarat.)

Berriwillock.—Painting and minor repairs to school and residence, renewal of chalkboards with cupboards, S.S. No. 3250. (W.O., Swan Hill; S.S., Berriwillock.)

Beulah.—Septic tank installation, Police Station. (W.O., Warracknabeal; P.S., Beulah.)

Brighton Beach.—Renewal of water service (2nd section) and installation of new drinking troughs, S.S. No. 2048.

Buchan.—Repairs and painting—school and residence, S.S. No. 1905. (W.O., Bairnsdale; S.S., Buchan.)

Carnegie.—Renewal of chalkboards, S.S. No. 2897.

Clifton Hill.—Replacement of floors on first floor, S.S. No. 1360.

Corio.—Erection of two (2) 32 ft. x 16 ft. shelter pavilions, S.S. No. 124. (W.O., Geelong; S.S., Corio.)

Corio.—Renewal of boundary fencing, S.S. No. 124. (W.O., Geelong; S.S., Corio.)

Doveton.—Erection of two additional classrooms, S.S. No. 4784.

Drouin.—Conversion to oil firing of heating furnace, S.S. No. 1924. (W.O., Traralgon; S.S., Drouin.)

Elsternwick.—Renewal of flooring in four class-rooms, &c., S.S. No. 2870.

Ensay.—Repairs and painting, Residence and S.S. No. 2953. (W.O., Bairnsdale; S.S., Ensay.)

Fitzroy.—Erection of Manual and Domestic Arts Wings, concrete veneer L.T.C., High School.

Fitzroy.—Electrical installation in new Manual Arts Wing, Domestic Arts Wing, &c., High School. (H.S., Fitzroy.)

Fitzroy.—Supply, delivery, and installation of hot water and central heating system, High School. (H.S., Fitzroy.)

Footscray.—Supply, delivery, installation and testing of gas heating installation, Girls' Secondary School. (Girls' Secondary School, Footscray.)

Footscray North.—Erection of No. 2 shelter pavilions, 20 ft. x 16 ft., S.S. No. 4792. (S.S., Footscray North.)

Footscray.—External repairs and painting, provision of chalkboards with cupboards and display boards, S.S. No. 253.

Foster.—External painting and repairs, replacement of office floor, Consolidated School. (W.O., Korumburra; Consolidated School, Foster.)

Fryerstown.—Septic closet installations, &c., at school and Residence, S.S. No. 252. (W.O., Kyneton; S.S., Fryerstown.)

Hamilton.—Erection of cell block, Police Station. (W.O., Hamilton.)

Harrisfield.—Chain mesh fencing, S.S. No. 4730. (S.S., Harrisfield.)

Kensington.—External repairs and painting and re-lating of roof, S.S. No. 2374.

Lakes Entrance.—Repairs and painting to Residence, S.S. No. 2672. (W.O., Bairnsdale; S.S., Lakes Entrance.)

Melbourne.—Improvements to electrical installation, Police Depot, St. Kilda-road.

Merbein.—Installation of transpiration bed for connection to existing closets, Higher Elementary School No. 3687. (W.O., Mildura; H.E.S., Merbein.)

Mont Park.—Supply and delivery of one screw-cutting machine, Janefield Mental Hospital.

Mont Park.—Supply and installation of low temperature calorifiers in Male and Female Wards, Larundel Mental Hospital.

Nathalia.—Internal and external renovations to school, Higher Elementary School No. 2060. (W.O., Shepparton; P.S., Echuca; H.E.S., Nathalia.)

Port Melbourne.—Supply 250 steel wardrobe lockers for various Police Stations and Offices, Public Works Department Storeyard, Salmon-street.

Richmond.—Remodelling, science rooms 9 and 10, Technical School.

Robinvale.—Additional bedrooms and alterations to Senior Field Officer's Residence, Department of Agriculture. (W.O., Swan Hill; Mildura.)

Rowsley.—External painting and repairs to residence and attached school, S.S. No. 2183. (P.S.; Bacchus Marsh.)

South Melbourne.—Wire screens to windows and additional window to Head Teachers Office, S.S. No. 1852.

Tallaroak.—Installation of septic tank system school and Residence, S.S. No. 1488. (W.O., Alexandra; S.S., Tallaroak.)

Three Mile Creek.—Purchase and removal of old school building, shelter pavilion, and out-offices, S.S. No. 736. (W.O., Wangaratta.)

Werribee.—Erection of first and modified second section, High School. (W.O., Geelong.)

Werribee.—Electrical installation in stage 1 and modified stage 2, High School. (W.O., Geelong.)

Werribee.—Supply, delivery, installation and testing of the mechanical services stage 1, modified stage 2, and existing classrooms, High School. (W.O., Geelong.)

Wooréen.—Repairs and painting, S.S. No. 3723. (W.O., Korumburra; S.S., Wooréen.)

Wycheproof.—Provision of out-office, and septic tank, Residence, Lands Department. (W.O., Swan Hill; Lands Department, Wycheproof.)

Yallourn.—Construction of kerbing and channelling and a concrete retaining wall, S.S. No. 4085. (W.O., Warragul; S.S., Yallourn.)

26th August, 1958.

Ararat.—Bridge chairs and easy chairs, Mental Hospital. (W.O., Ballarat, Ararat.)

Ararat.—Ninety-six rubber mattresses, and 96 rubber pillows, Mental Hospital.

Ararat.—Ninety-six combination wardrobe lockers, to be fixed on site, Mental Hospital. (W.O., Ballarat, Ararat.)

Avenel.—Repairs and painting, &c., Police Station. (W.O., Alexandra; P.S., Avenel.)

Bairnsdale.—New tile roof, Court House. (W.O., Bairnsdale; Court House, Bairnsdale.)

Ballarat.—Purchase and removal of residences, 426-428 Doveton-street. (W.O., Ballarat.)

Bayles.—Internal and external painting and repairs, provision of Warmray to school, internal painting to residence, S.S. No. 4374. (W.O., Korumburra; S.S., Bayles.)

Bendigo.—Supply and installation of kitchen equipment, Teachers' Training College.

Brim East.—Fencing, S.S. No. 3733. (W.O., Warracknabeal; Horsham; S.S., Brim East.)

Brüthen.—Repairs and painting, S.S. No. 1141. (W.O., Bairnsdale; S.S., Brüthen.)

Colac.—External and internal painting and repairs, Residence, High School. (W.O., Camperdown; H.S., Colac.)

Glenhantly.—Internal painting and repairs, renewal of chalkboards, &c., S.S. No. 3703.

Hamilton North.—Erection of out-office block and installation of septic tanks, Residence and S.S. No. 2035. (W.O., Hamilton; S.S., Hamilton, North.)

Korong Vale.—Repairs, renewals, alterations, painting, connexion to town water supply, &c., of Police Residence, painting of office and out-buildings, Police Station. (W.O., Bendigo; P.S., Korong Vale.)

Kyneton.—Provision of skylights, chalkboards, and cupboards, S.S. No. 343. (W.O., Kyneton; S.S., Kyneton.)

Leongatha.—Non-party fencing, High School. (W.O., Korumburra; H.S., Leongatha.)

Majorca.—Repairs and painting, internal and external, S.S. No. 4709. (W.O., Maryborough; S.S., Majorca.)

Melbourne.—Alterations and additions to water supply equipment, Coroner's Court.

Melbourne.—Supply, delivery, installation, and testing of pool water heating and hot-water service to swimming pool, High School.

Mornington.—Repairs, painting, and chalkboards, S.S. No. 2033. (S.S., Mornington.)

Morwell Bridge.—Repairs and painting, S.S. No. 2439. (W.O., Traralgon; S.S., Morwell Bridge.) (Amended specification.)

Norwood.—Erection of 1st and 2nd sections in concrete veneer L.T.C., High School.

Oakleigh.—Fencing, Technical School. (T.S., Oakleigh.)

Poowong.—Repairs, renovations, and erection of new woodshed to Residence, S.S. No. 2111. (W.O., Korumburra.)

Richmond.—Roofing in and alterations of toilet, re-laying concrete floor, &c., Technical School.

Royal Park.—Supply and erection of pipe and chain mesh fencing, "Turana", Children's Welfare Department.

Syndal.—Erection of pipe post, pipe rail, and chain mesh fencing, S.S. No. 4714. (S.S., Syndal.)

Truganina.—Internal repairs and provision of cupboards to Officer-in-Charge and Assistant Residences, Explosives Reserve.

Warrenbayne.—Installation of septic closets, erection of new out-offices, combined with woodshed, S.S. No. 1498. (W.O., Benalla; S.S., Warrenbayne.)

Werribee.—Electric hot-water services in five existing residences, Research Farm. (W.O., Geelong; Research Farm, Werribee.)

Yallourn.—Repairs and painting, High School. (W.O., Traralgon; H.S., Yallourn.)

Yallourn.—Fencing, High School. (W.O., Traralgon.)

2nd September, 1958.

Doveton West.—Erection of eleven (11) class-rooms, S.S. No. 4820.

Doveton West.—Electrical installation in new, eleven (11) L.T.C. class-rooms, S.S. No. 4820.

Doveton West.—Warm air heating/ventilation system, S.S. No. 4820.

Elwood.—Erection of six classroom-wing, High School.

Elwood.—Electrical installation in new L.T.C. six (6) room class-room Block, High School.

Elwood.—Supply, delivery, installation, and testing of a warm air heating/ventilation system in new class-room Wing, High School.

Maribyrnong.—Erection of two (2) 32 ft. x 16 ft. shelter pavilions, High School.

Norwood.—Mechanical services for Stage 1 and 2, High School.

Norwood.—Electrical installation in Stages 1 and 2, High School.

Sandringham.—Erection of the first section of Girls' Technical School.

Tenders to be addressed to the Honorable the Commissioner of Public Works, and envelope containing tender marked "Tender for due

T. K. MALTBY,
Commissioner of Public Works.

Public Works Department,
Melbourne, 5th August, 1958.

Forests Act No. 6073, 1957.

FORESTS COMMISSION OF VICTORIA.

OFFERS FOR WATTLE BARK IN THE STATE FORESTS, ETC., 1958.

OFFERS, endorsed "Offer for Wattle Bark, lot—," and addressed to the Secretary, Forests Commission, Melbourne, will be received at this office up to Twelve noon on Friday, 26th September, 1958, for the right to strip and remove wattle bark on and from the following areas. The general conditions hereunder will apply in every case where not expressly stated to the contrary, and special conditions will also apply where provided. Full particulars may be obtained from the officer in charge in each case, or on application to the Commission.

GENERAL CONDITIONS.

1. No offer will necessarily be accepted.
2. The deposit specified in Schedule must accompany each offer.
3. The licensee shall do everything within his power to strip and remove all bark available on the area upon which he is licensed to operate.
4. Stripping shall be commenced within six weeks from date of acceptance of offer unless otherwise authorized by the Commission.
5. No stripping shall be commenced until the applicant has lodged the deposit specified and is in possession of the requisite licence.
6. Notification, in writing, that stripping operations have been commenced must be forwarded to the officer in charge within 48 hours from date thereof.
7. No tree shall be felled or stripped on any area which the officer in charge directs is not to be operated upon, and no particular tree specially marked by him to remain standing shall be felled or stripped.
8. In the event of stripping being permitted on any area regarded as a tourist resort all tops must be lopped, stacked, and burned under the direction of and in accordance with the written conditions specified by the officer in charge.
9. No tree shall be felled so as to fall into any water-course or to obstruct any road or track.
10. Except with the permission of the officer in charge, no tree of less than 5 inches diameter shall be stripped when of the black or feather-leaved variety, or less than 2½ inches in diameter when of the broad-leaved species, unless otherwise stated in the licence. Wherever a size limit is stated it shall be at a height of 2 feet from the ground.
11. All stripping must cease by 31st March following the date of issue of licence unless otherwise authorized, in writing, by the officer in charge.
12. Bark must be properly bundled, securely tied, and stacked in heaps of not less than 10 cwt. in clear places only, and the licensee must take such precautions as the officer in charge may direct to safeguard such bark from loss by fire.
13. No bark shall be removed without the permission of the officer in charge, and it must be carted from the forest and weighed not later than one month from the date of stripping the bark unless otherwise authorized by the officer in charge.
14. The whole of the work shall be done under the supervision and to the satisfaction of the officer in charge and at a rate satisfactory to the Commission.
15. All bark must be weighed at the weighbridge stipulated in the licence, or at such other weighbridge as may be approved by the officer in charge, and in all cases at the expense of the licensee. Duplicate weighbridge tickets must be provided and, if so directed by him, the bark must be weighed in the presence of the officer in charge.
16. Prior to removal of the bark satisfactory arrangements must be made with the Commission for payment of royalty. The licensee shall pay such royalty at the rate tendered on weights as disclosed by the weighbridge dockets.
17. Camps must be pitched and fires lighted only in such places as shall be determined by the officer in charge, and the licensee shall, on demand of the officer, instantly dismiss from his employ any person or persons who shall carelessly use, leave, or light any fire otherwise than in accordance with the Forests Acts and Regulations.
18. The licensee shall forthwith comply with any direction given to him by the officer in charge for the effective protection from fire of the forest within the

boundaries of the area upon which he is licensed to operate, and he shall do everything that is reasonably within his power to prevent from spreading and to extinguish any fire which may break out on such area or which may spread to it.

19. The violation of any of the above conditions will render the licence null and void, and the Forests Commission shall have absolute power to forfeit the whole or part of the deposit to the Crown and to seize all bark stripped to date of voidance. The officer in charge shall have power to suspend operations pending the decision of the Forests Commission.

G. K. COCKBURN,
Secretary.

Forests Commission,
Melbourne, 4th August, 1958.

NOTE.—Preliminary deposit of 10s. must be forwarded in respect of each lot tendered for, otherwise the offer will be treated as informal.

SCHEDULE.

Stawell Forest District.

Officer in Charge.—E. K. Gidley, Stawell.

NOTE.—On all lots in this district all trees stripped, are to be felled and tops neatly stacked to the satisfaction of the Officer in Charge.

Lot 1. Grampian State Forest, Parish of Burrong North. Bounded on the north by Carter's property, east by Carter's lease fence, south by Zumstein's Crossing over the Mackenzie River, and west by Horsham-Hall's Gap road. Black wattle, first quality, 20 tons. Size limit, 4 inches diameter. Weighbridge, Stawell or Horsham. Deposits: Preliminary, 10s.; final, £10.

Lot 2. Grampians State Forest, Parish of Boreang West, known as Gillespie's lease, and the northern wattle enclosure. Bounded on the north by the sheet of water, south and west by the State Rivers and Water Supply channel, and east by forest road. Black wattle, first quality, about 20 tons. Size limit, 4 inches diameter. Weighbridge, Stawell or Dunkeld. Deposits: Preliminary, 10s.; final, £10.

Lot 3. Grampians State Forest, Parish of Jalur. The fenced area known as the southern wattle enclosure. Black wattle, first quality, about 35 tons. Size limit, 4 inches diameter. Weighbridge, Dunkeld. Deposits: Preliminary, 10s.; final, £10.

Lot 4. Grampians State Forest, Parish of Wing Wing. Bounded on the north, south, and east by forest roads, and west by State Rivers and Water Supply channel. Black wattle, first quality, about 25 tons. Size limit, 4 inches diameter. Weighbridge, Horsham or Stawell. Deposits: Preliminary, 10s.; final, £10.

Lot 5. Grampians State Forest, Parishes of Jalur and Boreang West, lying to the north of Mt. Thackeray. Bounded on the south by the crossing over the Glenelg River at the Little Corduroy, east by the Glenelg River, north by the crossing at the syphon, and west by the Victoria Range. Black wattle, first quality, about 20 tons. Size limit, 4 inches diameter. Weighbridge, Stawell. Deposits: Preliminary, 10s.; final, £10.

Lot 6. Grampians State Forest, Parishes of Lambruk and Billimina, in the northern portions of the Billywing area. Bounded on the north by Cultivation Creek, east by the Victoria Range, south by Mosquito Creek, and west by the Billywing road. Black wattle, first quality, about 20 tons. Size limit, 4 inches diameter. Weighbridge, Cavendish. Deposits: Preliminary, 10s.; final, £10.

Lot 7. Grampians State Forest, Parish of Burrong South, in the vicinity of Roses Creek. Bounded on all sides by forest roads. Black wattle, first quality, about 10 tons. Size limit, 4 inches diameter. Weighbridge, Stawell. Deposits: Preliminary, 10s.; final, £10.

Lot 8. Grampians State Forest, Parish of Wing Wing, in central part of parish. Bounded on the west by Glenelg River, and north, south, and east boundaries are forest roads. Black wattle, first quality, about 5 tons. Size limit, 4 inches diameter. Weighbridge, Horsham. Deposits: Preliminary, 10s.; final, £7.

Lot 9. Grampians State Forest, Parishes of Jalur and Boreang East, Hickey's Swamp. Bounded on the north by Moora Reservoir, south and east by forest road, and west by eastern boundary of southern wattle enclosure. Black wattle, first quality, about 30 tons. Size limit, 4 inches diameter. Weighbridge, Stawell. Deposits: Preliminary, 10s.; final, £10.

Lot 10. Grampians State Forest, Parish of Burrong South, in the vicinity of Boggy Creek. Bounded on north and west by private property, and south and east by Asses Ears Range. Black wattle, first quality, about 20 tons. Size limit, 4 inches diameter. Weighbridge, Horsham. Deposits: Preliminary, 10s.; final, £10.

Lot 11. Grampians State Forest, Parish of Wartook, Sheep Wash area. Bounded on the north by Lah-Arum-Brimpaen road, south by Boggy Creek, east and west by private property. Black wattle, first quality, about 10 tons. Size limit, 4 inches diameter. Weighbridge, Horsham. Deposits: Preliminary, 10s.; final, £10.

Lot 12. Grampians State Forest, Parish of Burrong North, in the vicinity of Rosebrook. Bounded on the north by Roses Gap-road, on the south by Mt. Difficult Range, east and west by private property. Black wattle, first quality, about 6 tons. Size limit, 4 inches diameter. Weighbridge, Horsham. Deposits: Preliminary, 10s.; final, £8.

Lot 13. Grampians State Forest, Parish of Watgania West, in the vicinity of Mirranatwa Gap. Bounded on the north by shire road, south by private property, east by Mt. William Range, and west by Wannan River. Black wattle, first quality, about 6 tons. Weighbridge, Glen Thompson. Size limit, 4 inches diameter. Deposits: Preliminary, 10s.; final, £8.

Lot 14. Grampians State Forest, Parish of Lah-Arum, in the vicinity of Hawker's Gully. Boundary as defined by District Forester. Black wattle, first quality, about 20 tons. Size limit, 4 inches diameter. Weighbridge, Horsham. Deposits: Preliminary, 10s.; final, £10.

You Yangs Plantation.

Officer in Charge.—R. Hodges, Lara.

Lot 15. North-eastern section You Yangs Plantation. Boundaries as defined by District Forester. Black wattle, first quality, about 25 tons. Size limit, 3 inches diameter. Weighbridge, Lara or Werribee. Deposits: Preliminary, 10s.; final, £10.

Lot 16. Eastern section of You Yangs Plantation. Boundaries as defined by District Forester. Black and golden wattle, first quality, about 15 tons. Size limit, 3 inches diameter. Weighbridge, Lara or Werribee. Deposits: Preliminary, 10s.; final, £10.

Bruthen Forest District.

Officer in Charge.—F. J. Halloran, Bruthen.

Lot 17. Parish of Boonderoot, Peter's Creek area. Bounded on the east by Stewart's Creek and Tambo River-road, north by Playgrounds-road, south by Stewart's Creek-road, and west by Omeo Highway. Black wattle, first quality, about 15 tons. Size limit, 4 inches diameter. Weighbridge, Bruthen Railway Station. Deposits: Preliminary, 10s.; final, £10.

Lot 18. Parish of Tambo, Old Man Hill and Stoney Creek area. Bounded on the west by Nicholson River, south by Stoney Creek, south and east by Donald's Knob-road, and north by Nicholson Park-road. Black wattle, first quality, about 7 tons. Size limit, 4 inches diameter. Weighbridge, Bruthen Railway Station. Deposits: Preliminary, 10s.; final, £8.

Lot 19. Parish of Sarsfield, Kennedy's Block, allotments 23 and 24. Black wattle, first quality, about 10 tons. Size limit, 4 inches diameter. Weighbridge, Bairnsdale. Deposits: Preliminary, 10s.; final, £10.

Lot 20. Parish of Tambo, Deep Creek Catchment area. Black wattle, first quality, about 12 tons. Size limit, 4 inches diameter. Weighbridge, Bruthen Railway Station. Deposits: Preliminary, 10s.; final, £10.

Lot 21. Parish of Tambo, area known as Dixon's Block. Black wattle, first quality, about 8 tons. Size limit, 4 inches diameter. Weighbridge, Bruthen Railway Station. Deposits: Preliminary, 10s.; final, £10.

Lot 22. Parish of Wy Yung, Mt. Taylor Reserve. Bounded by Tower-road on south, Bullumwaa-road on north. Black wattle, first quality, about 3 tons. Size limit, 4 inches diameter. Weighbridge, Bairnsdale. Deposits: Preliminary, 10s.; final, £4.

Lot 23. Parish of Moormung, Moormung Reserve. Black wattle, first quality, about 2 tons. Size limit, 4 inches diameter. Weighbridge, Lindenow South. Deposits: Preliminary, 10s.; final, £3.

Lot 24. Parish of Wuk Wuk, allotment 23A. Boundaries fenced. Black wattle, first quality, about 5 tons. Size limit, 4 inches diameter. Weighbridge, Lindenow South. Deposits: Preliminary, 10s.; final, £6.

Lot 25. Parish of Wuk Wuk, allotment 44, Saunders Block. Black wattle, first quality, about 5 tons. Size limit, 4 inches diameter. Weighbridge, Lindenow South. Deposits: Preliminary, 10s.; final, £6.

Nowa Nowa Forest District.

Officer in Charge.—G. Griffin, Nowa Nowa.

Lot 26. Parishes of Tildesley East and West, Monta's area. Bounded on north by Old Orbost-road, on east by Hospital Creek, on south the coast, on west Lake Tyers House-road. Black wattle, first quality, about 8 tons. Size limit, 4 inches diameter. Weighbridge, Bairnsdale. Deposits: Preliminary, 10s.; final, £10.

Lot 27. Parish of Tildesley West, Lake Tyers area. Bounded on the north by Princes Highway, on the east Lake Tyers House-road, on the south forest boundary, on the west Lake Tyers. Black wattle, first quality, about 20 tons. Size limit, 4 inches diameter. Weighbridge, Bairnsdale. Deposits: Preliminary, 10s.; final, £10.

Lot 28. Parish of Colquhoun North, Ostler's Track area. Bounded on the south by Berkley Square-Corduoy road, on the west Lakes-Colquhoun road, on the north Old Colquhoun-road, on the east parish boundary. Black wattle, first quality, about 15 tons. Size limit, 4 inches diameter. Weighbridge, Bairnsdale. Deposits: Preliminary, 10s.; final, £10.

Lot 29. Parish of Colquhoun North, Lyle's Bridge area. Bounded on the south by South Boundary-road, on the west by Lakes-Colquhoun road, north by Berkley Square-Corduoy road, on the east by Princes Highway. Black wattle, first quality, about 20 tons. Size limit, 4 inches diameter. Weighbridge, Bairnsdale. Deposits: Preliminary, 10s.; final, £10.

Lot 30. Parish of Colquhoun East, Blackfellow's Arm area. Bounded on the west by Princes Highway and Burnt Bridge-road, north by Mission Station-road, east Mission Station boundaries, and south by private property. Black wattle, first quality, about 20 tons. Size limit, 4 inches diameter. Weighbridge, Bairnsdale. Deposits: Preliminary, 10s.; final, £10.

Orbost Forest District.

Officer in Charge.—J. McKinty, Orbost.

Lot 31. Curlip State Forest. Bounded by watershed of Light Wood Creek. Black wattle, first quality, about 4 tons. Size limit, 4 inches diameter. Weighbridge, Orbost. Deposits: Preliminary, 10s.; final, £3.

Lot 32. Waygara State Forest, Stoney Creek area. Bounded by Buchan-road, track to Wood's Point, Snowy River, and Mundy's fence. Black wattle, first quality, about 14 tons. Size limit, 4 inches diameter. Weighbridge, Orbost. Deposits: Preliminary, 10s.; final, £8.

Lot 33. Parish of Tildesley East, State Forest and Crown Land. Bounded on north by Princes Highway, west by Wombat Creek, divide between Wombat and Dinner Creek on the east, and 2½ miles from Princes Highway on the south. Black wattle, first quality, about 3 tons. Size limit, 4 inches diameter. Weighbridge, Orbost. Deposits: Preliminary, 10s.; final, £3.

PRIVATE ADVERTISEMENTS

CITY OF BENDIGO.

DEDICATION TO THE PUBLIC AS PUBLIC HIGHWAYS, STREETS
CONSTRUCTED TO THE SATISFACTION OF THE COUNCIL.

NOTICE is hereby given, in accordance with section 585 (3) of the *Local Government Act 1946*, that the Council of the City of Bendigo, having received a request from the Housing Commission of Victoria so to do, hereby declares Magpie-street and Emu-court, shown on L.P. 31287 and L.P. 31951, to be dedicated to the Public as Public Highways, the said streets having been constructed to the satisfaction of the Council.

The common seal of the Mayor, Councillors, and Citizens of the City of Bendigo was hereto affixed this 23rd day of July, 1958.

2604

(SEAL)

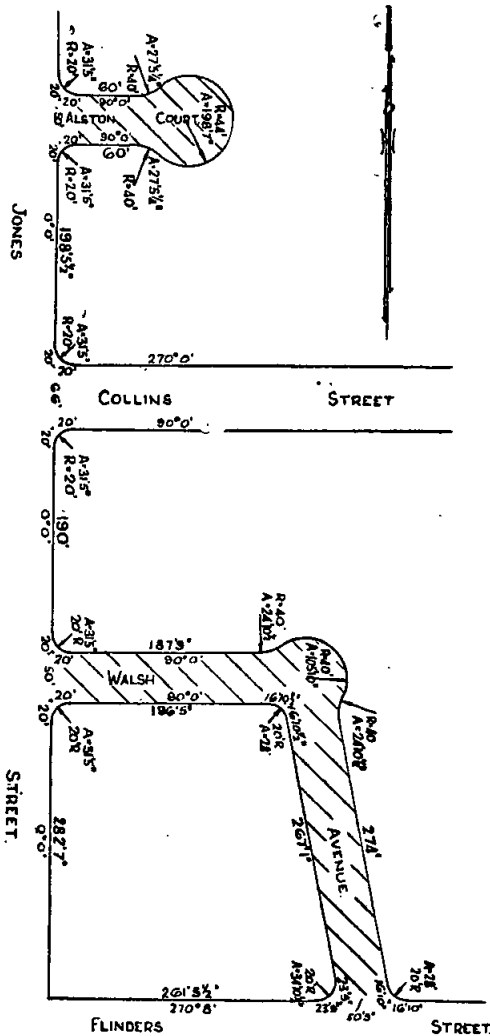
T. R. FLOOD, Mayor.
H. W. SNELL, Councillor.
J. A. WATTS, Town Clerk.

CITY OF NORTHCOTE.

DEDICATION TO THE PUBLIC AS PUBLIC HIGHWAYS OF STREETS
CONSTRUCTED TO THE SATISFACTION OF THE COUNCIL.

NOTICE is hereby given, in accordance with section 585 (3) of the *Local Government Act 1946*, that the Council of the City of Northcote, having received a request from the Housing Commission of Victoria so to do, hereby declares Alston-court and Walsh-avenue in the City of Northcote to be dedicated to the Public as Public Highways, the said streets having been constructed to the satisfaction of the Council.

The location and description of Alston-court and Walsh-avenue are shown by hachure on the plan hereunder:—



The common seal of the Mayor, Councillors, and Citizens of the City of Northcote was hereunto affixed this 28th day of July, 1958, in the presence of—

(SEAL) R. HAYLES, Mayor.
A. W. SHEPPARD, Councillor.
E. MASON, Town Clerk.

2594

CITY OF COLLINGWOOD.

LOAN No. 11.

*Notice of Intention to Borrow the Sum of £40,000 for
Permanent Works and Undertakings.*

NOTICE is hereby given that the Council of the City of Collingwood proposes to borrow the sum of Forty thousand pounds on the credit of the municipal revenue of the Mayor, Councillors, and Citizens of the said City, such sum to be raised by the issue of debentures, in accordance with the provisions of the *Local Government Acts*.

No. 74.—7118/58.—4

1. The maximum rate of interest that may be paid is 5½ per cent. per annum.

2. The purpose for which the loan is to be applied is towards the reconstruction of Johnston-street.

3. The period of the loan shall be twenty years.

4. The moneys borrowed shall be repayable by providing out of the Municipal Fund 40 half-yearly instalments of £1,661 5s. 3d. each, including principal and interest, on the 13th day of May and the 13th day of November during the currency of the loan. The first instalment shall be payable on the 13th day of May, 1959.

5. Such moneys shall be repayable at the Commonwealth Trading Bank, Melbourne, or at the Council's bankers for the time being in Melbourne.

The plans and specifications and the estimate of the cost of the proposed works, and a statement showing the proposed expenditure of the moneys to be borrowed, are open for inspection at the office of the City Engineer, Town Hall, Collingwood, during office hours.

2599

G. J. BROWN, Town Clerk.

CITY OF KEW.

LOAN No. 42.

*Notice of Intention to Borrow the Sum of £25,000 for
Permanent Works and Undertakings.*

NOTICE is hereby given that the Council of the City of Kew proposes to borrow the sum of £25,000 on the credit of the municipal revenues of the Mayor, Councillors, and Citizens of the said City, such sum to be raised by the issue of a debenture, in accordance with the provisions of the *Local Government Acts*.

1. The maximum rate of interest that may be paid is Five pounds ten shillings (£5 10s.) per cent. per annum payable on the 1st day of June and the 1st day of December in each year during the currency of the loan.

2. The period of the loan shall be 30 years.

3. The money borrowed shall be repayable on the 1st day of December, 1988, at the National Bank of Australasia Ltd., Melbourne, or at the Council's bankers for the time being in Melbourne.

4. The purpose for which the loan is to be applied is:—
The construction of a hall to be used for public purposes (part cost).

5. The loan is to be liquidated by the creation of a sinking fund and an appropriate amount will be set aside annually out of the Municipal Fund for such purpose.

6. The plans and specifications and the estimate of the cost of the proposed work, and a statement showing the proposed expenditure of the moneys to be borrowed, are open for inspection at the Town Hall, Walpole-street, Kew.

Dated this 4th day of August, 1958.

2620

W. D. BIRRELL, Town Clerk.

CITY OF NUNAWADING.

WHEREAS the Council of the City of Nunawading deems it expedient to open a road in the said City: And whereas for that purpose the exercise of the compulsory power of taking the land described in the Schedule hereto will in the Council's opinion be necessary and desirable: And whereas the said Council has caused to be prepared maps and plans showing such land and the names of the owners or reputed owners lessors or reputed lessees and the occupiers thereof as far as such names can be ascertained by the said Council: And whereas such maps and plans are deposited at the office of the said Council at Nunawading and are and shall be open for inspection by all persons interested at all reasonable hours for the space of 40 clear days after publication of this notice in the *Government Gazette*: Now notice is hereby given to all persons affected by the proposed work and undertaking and they are hereby called upon to set forth, in writing, addressed to the said Council or the Town Clerk of the City of Nunawading within 40 clear days from the publication of this notice in the *Government Gazette* all objections which they may have to the said work or undertaking.

SCHEDULE HEREINBEFORE REFERRED TO.

" All that piece of land being part of Crown allotment 85, Parish of Nunawading, County of Bourke, and being part of a Reserve on plan of subdivision number 22165, lodged in the Office of Titles, Melbourne, and being part of the land more particularly described in certificate of title, volume 4818, folio 518, and being the land contained within a boundary line commencing at a point being the most easterly corner of allotment 20 on the said plan of

subdivision; thence by a line bearing 147 deg. 46 min. for a distance of 47 ft. 2½ in.; thence by a line bearing 227 deg. 54 min. for a distance of 77 ft. 1½ in.; thence by a line bearing 223 deg. 33 min. for a distance of 104 ft. 5½ in.; thence by a line bearing 276 deg. 24 min. for a distance of 12 ft. 3½ in.; thence by a line bearing 6 deg. 24 min. for a distance of 50 feet; thence by a line bearing 43 deg. 32 min. for a distance of 160 ft. 7 in., to the point of commencement." 2633

BOROUGH OF KYABRAM.

DEDICATION TO THE PUBLIC AS A PUBLIC HIGHWAY OF A STREET CONSTRUCTED TO THE SATISFACTION OF THE COUNCIL.

NOTICE is hereby given, in accordance with section 585, sub-section 3, of the *Local Government Act 1946*, that the Council of the Borough of Kyabram having received a request from the Housing Commission of Victoria so to do, hereby declares Paynter-street in the Borough of Kyabram to be dedicated to the public as a public highway, the said street having been constructed to the satisfaction of the Council.

2609 H. ERNEST WALKER, F.I.M.A., Town Clerk.

BOROUGH OF MOE.

LOAN No. 14.

Notice of Intention to Borrow the Sum of £4,000 for Permanent Works and Undertakings.

NOTICE is hereby given that the Council of the Borough of Moe proposes to borrow the sum of (£4,000) Four thousand pounds on the credit of the Municipal Revenues of the Mayor, Councillors and Burgesses of the said borough, such sums to be raised by the issue of debentures in accordance with the provisions of the *Local Government Acts*.

1. The maximum rate of interest that may be paid is £5 10s. per cent. per annum.
2. The purpose of which the loan is to be applied is—Construction of brick-veneer residence in Burrage-street, Moe—£4,000.
3. The period of the loan shall be (30) thirty years.
4. The money borrowed shall be repayable by providing out of the Municipal Fund (60) sixty equal half-yearly instalments, each including principal and interest, on the 1st day of May, 1959, and the 1st day of November during the currency of the loan. The first instalment shall be payable on the 1st day of May, 1959.
5. Such money shall be repayable at the National Bank of Australasia Limited, Melbourne.
6. The plans, specifications and estimate of cost of the proposed works, and a statement showing the proposed expenditure of the moneys to be borrowed, are open for inspection at the Borough Office, Moe.

2610 F. E. BARTLETT, Town Clerk.

BOROUGH OF MOE.

APPOINTMENT OF POLLING PLACES.

NOTICE is hereby given that the Council at a meeting held on Tuesday, 22nd July, 1958, appointed the following places as polling booths for the respective wards of the said borough:—

- East Ward.—Public Hall, Rutherglen-road, Newborough. Y.M.C.A. Hall, Newborough East.
Central Ward.—Court House, Moe. Mechanics' Institute Hall, Moe.
West Ward.—Housing Commission Rent Office, Queen-street, Moe West. Apex Hall, No. 2 Oval, Barwick-place, Moe West.

2598 F. E. BARTLETT, Town Clerk.

BOROUGH OF QUEENSCLIFFE.

By-LAW No. 30.

A By-law of the Borough of Queenscliffe made under section 197 of the *Local Government Act 1946* and numbered 30 for prescribing certain areas as residential areas and for prohibiting or regulating within such areas the use of land or the erection or use of any building for the purposes of certain classes of trades, industries, manufactures, businesses, and public amusements.

PURSUANT to the powers conferred by the *Local Government Act 1946* and every other power enabling it in that behalf the Mayor, Councillors, and Burgesses of the Borough of Queenscliffe order as follows:—

1. The area within the Municipal District as hereinafter set out in the Schedule hereto shall be and is hereby prescribed as a Residential Area.

2. Within such prescribed Residential Area the use of any land or the erection (including adaptation for use) or the use of any building for the purposes of any class of trade industry, manufacture, business, and public amusement is hereby prohibited provided that such prohibition shall not apply to any lands or buildings used or hereafter used as a school, church, or private hospital, nor shall it apply so as in any manner to affect the right of or prevent any person being a barrister, solicitor, medical practitioner, dentist, or teacher from carrying on the practice of his profession in any dwelling-house.

3. This By-law shall not preclude the continuance of the use of any land or building for the purpose for which such land or building was used immediately before the coming into operation of this By-law, or the enlargement, rebuilding, or extension of any building, and the continuance of the use or the building that is so enlarged rebuilt or extended for such purposes so long as the building so enlarged, rebuilt, or extended does not extend beyond the premises on which the building was situated immediately before the coming into operation of this By-law, and any adjoining land which immediately before the coming into operation of this By-law was in the same ownership and might lawfully have been used for the same purpose.

SCHEDULE.

All that area of land within the boundaries set out as follows:—Commencing at the north-east intersection of Ocean-road and Fellowes-road; thence north-easterly along the building line of Fellowes-road to the south-east corner of Fellowes and Lawrence roads; thence south-easterly along the building line of Lawrence-road to the south-west intersection of Lawrence and Point Lonsdale roads; thence generally south-westerly along the boundary line of Point Lonsdale-road to the north-west intersection of Point Lonsdale and Ocean roads; thence north-westerly along the building line of Ocean-road to the point of commencement (excluding thereout an area of 120 feet depth along the entire frontage of the aforesaid roads).

Resolution for passing this By-law was agreed to by the Council of the Borough of Queenscliffe the 25th day of February, 1958.

Confirmed this 22nd day of April, 1958.

The common seal of the Mayor, Councillors, and Burgesses of the Borough of Queenscliffe was hereunto affixed on the 22nd day of April, 1958, in the presence of—

(SEAL) L. J. ROMNEY, Mayor.
R. J. WILLIAMS, Councillor.
C. J. BREN, Town Clerk.

Approved by the Governor in Council on the 15th day of July, 1958.—N. G. WISHART, Acting Clerk of the Executive Council. 2595

SHIRE OF BANNOCKBURN.

NOTICE is hereby given that First Constable George Alfred Cottam, No. 9648, has been appointed Prosecuting Officer to the Shire of Bannockburn, vice First Constable Donald Matthies, resigned.

2605 W. L. MOUNTJOY, Shire Secretary.

SHIRE OF BENALLA.

APPLICATION FOR CONSTITUTION OF RIVER IMPROVEMENT TRUST.

NOTICE is given that the Shire Council of the Shire of Benalla, pursuant to the provisions of the River Improvement Acts, has forwarded a general plan and description to the Honorable the Minister of Water Supply making application for the constitution of a River Improvement Trust for the Broken River and main tributaries thereof. Copies of the general plan and description have been deposited for inspection at the offices of the Borough of Benalla and the Shires of Benalla, Mansfield, Shepparton, Tungamah and Violet Town and the City of Shepparton.

2426 E. C. BATES, Shire Secretary.

SHIRE OF ROCHESTER.

NOTICE is hereby given that the President, Councillors, and Ratepayers of the Shire of Rochester have applied for a lease under section 125 of the *Land Act 1928*, for a term of 21 years for certain land at the north-eastern corner of Mary and Victoria streets, Township of Rochester, in the Parish of Rochester West, as a site for purpose of amusement and recreation.

2033 H. R. WESTCOTT, F.I.M.A., Shire Secretary.

SHIRE OF SHEPPARTON.

By-LAW No. 66.

NOTICE is hereby given that By-law No. 66 for amending By-law No. 52, as amended by By-laws Nos. 55, 56, 57, 61 and 64, has been made and adopted by the Council for—

- (a) Regulating the market place and the buildings, stalls, pens, and standings therein, and for preventing nuisances or obstructions therein or in the immediate approaches thereto.
- (b) Fixing the days and the hours during each day on which the market shall be held.
- (c) Licensing yards and premises for the sale of cattle within the municipal district, and for fixing (subject to the limitation hereinbefore mentioned) the dues to be paid for such licences.
- (d) Regulating the carriers resorting to the market, and fixing the rates for carrying articles carried therefrom within the limits of the municipal district.

A copy of By-law No. 66 is open for inspection free of charge during office hours at the office of the Council.
2613 K. LITTLE, Shire Secretary.

SHIRE OF SPRINGVALE AND NOBLE PARK.

NAME OF ROAD CHANGED.

IN accordance with the provisions of the Local Government Acts, notice is hereby given of the change of road name as follows:—

Old name—Island-road.

New name—Perry-road.

Location.—From Bangholme-road, Bangholme, to Frankston-road, Carrum.

By order of the Council,

2607 H. L. WILLIAMS, Shire Secretary.

SHIRE OF SPRINGVALE AND NOBLE PARK.

NAME OF ROAD CHANGED.

IN accordance with the provisions of the Local Government Acts, notice is hereby given of the change of road name so far as it applies to the Shire of Springvale and Noble Park, as follows:—

Old name—Island-road.

New name—Perry-road.

Location.—From the southern end of Perry-road, Keysborough, to Bangholme-road, Bangholme.

By order of the Council,

2606 H. L. WILLIAMS, Shire Secretary.

GEELONG WATERWORKS AND SEWERAGE TRUST.

GENERAL NOTICE.

THE above-mentioned Trust, having made provision for carrying off the sewage from each and every property which, or any part of which, is within the sewerage area hereinafter described, doth hereby declare that on and after the 1st day of August, 1958, each and every property which, or any part of which, is within the said sewerage area shall be deemed to be a seweraged property within the meaning of the *Geelong Waterworks and Sewerage Act 1928*.

The sewerage area hereinbefore referred to is:—

SEWERAGE AREA No. 207.

City of Geelong, Parish of Corio, County of Grant.

Commencing at a point being the south-west corner of the intersection of Walter-street and Portarlinton-road; thence easterly across Walter-street and along the south side of Portarlinton-road, across Boundary-road to the intersection of the prolongation of this line with the east side of Boundary-road; thence southerly along the east side of Boundary-road to a point which is the intersection of the prolongation of north side of McKillop-street with the east side of Boundary-road; thence westerly across Boundary-road and continuing along the north side of McKillop-street, across Walter-street, Paterson-street, McIntyre-street, and Humble-street to the north-west corner of the intersection of Humble-street and McKillop-street; thence northerly along the west side of Humble-street to a point about 347 feet from the afore-mentioned corner; thence easterly across Humble-street in a line parallel to McKillop-street and continuing by such line across McIntyre-street to the west side of Paterson-street; thence northerly a distance of about 121 feet along

the west side of Paterson-street to a point about 235 feet south from the south-west corner of the intersection of Myers-street and Paterson-street; thence easterly across Paterson-street in a line parallel to McKillop-street to a point about 131 feet east from the east side of Paterson-street; thence southerly by a line parallel to Paterson-street a distance of about 21 feet; thence easterly in a line parallel to McKillop-street to the west side of Walter-street; thence northerly along the west side of Walter-street and continuing across Myers-street to a point which is about 154 feet north from the north-west corner of the intersection of Myers-street and Walter-street; thence easterly in a line parallel to Myers-street across Walter-street and continuing to a point which is the south-east corner of allotment 21, section 86, Parish of Corio, County of Grant; thence northerly along the eastern boundary of the said allotment 21 to the south side of Denman-street; thence westerly along the south side of Denman-street to a point which is the intersection of the prolongation of the eastern boundaries of allotments 19 and 19A, section 86, Parish of Corio; thence northerly along the eastern boundaries of the aforesaid allotments to the north-east corner of allotment 19A; thence westerly along the northern boundary of allotment 19A, section 86, Parish of Corio, across Walter-street to the western boundary of Walter-street; thence northerly along the western boundary of Walter-street to the point of commencement.

By order of the Geelong Waterworks and Sewerage Trust,

(SEAL)

J. CARR, Chairman.

2600 B. C. HENSHAW, Secretary.

MARYBOROUGH SEWERAGE AUTHORITY.

GENERAL NOTICE.

THE above-mentioned Sewerage Authority, having made provision for carrying off the sewage from each and every property which, or any part of which, is within the sewerage areas hereinafter described, doth hereby declare that on and after the 1st day of October, 1958, each and every property which, or any part of which, is within the said sewerage areas shall be deemed to be a seweraged property within the meaning of the *Sewerage Districts Act 1928*.

The boundaries of the sewerage areas hereinbefore referred to are:—

Sewerage Area No. 5.

That portion of the Maryborough Sewerage District bounded by a line commencing at the intersection of the southern boundary of St. Arnaud-road with the western boundary of Park-road, this being a point on the northern boundary of Sewerage Area No. 1; thence northerly by the western boundary of Park-road to the northern boundary of the Sewerage District; thence by the said northern boundary of the Sewerage District to the point of intersection with the centre-line of the Maryborough-Mildura railway; thence southerly by the centre-line of the said railway to the point of intersection with the southern building line of Tullaroop-road; thence westerly by the said building line, being the northern boundary of Sewerage Area No. 1, across Park-road, to the point of commencement.

Sewerage Area No. 6.

That portion of the Maryborough Sewerage District bounded by a line commencing at the intersection of the south-eastern building line of Burns-street with the north-eastern building line of Cambridge-street, being a point on the boundary of Sewerage Area No. 4; thence south-westerly by the said building line of Burns-street to its intersection with the north-eastern building line of Kars-street; thence south-easterly by the said building line of Kars-street to its intersection with the centre-line of the railway reserve; thence northerly by the said centre-line to its intersection with the northern boundary of Inkerman-street; thence by the said boundary westerly to its intersection with the north-eastern building line of Cambridge-street; thence north-westerly by the said building line to the point of commencement.

Sewerage Area No. 7.

That portion of the Maryborough Sewerage District bounded by a line commencing at the intersection of the north-western building line of Barkly-street with the north-eastern building line of Kars-street, this being a point on the boundary of Sewerage Area No. 3; thence south-westerly by the said building line of Kars-street to its intersection with the south-eastern building line of High-street; thence south-westerly by the said building line to its intersection with the western building line of Derby-road; thence southerly by the said building line to its intersection with prolongation of the south-eastern building line of Sebastopol-road; thence south-westerly by

the said line to its intersection with the south-western building line of Crimea-street; thence north-westerly by the said building line to its intersection with the boundary of the Sewerage District; thence north-easterly and north-westerly by the said boundary to the point of intersection with the north-western building line of Barkly-street; thence north-easterly by the said building line to the point of commencement.

2601

A. G. LEECH, Chairman.
E. S. MOORE, Secretary.

MARYBOROUGH SEWERAGE AUTHORITY.

GENERAL NOTICE.

THE above-mentioned Sewerage Authority, having made provision for carrying off the sewage from each and every property which, or any part of which, is within the sewerage area hereinafter described, doth hereby declare that on and after the 1st day of January, 1959, each and every property which, or any part of which, is within the said sewerage area shall be deemed to be a sewered property within the meaning of the *Sewerage Districts Act 1928*.

The boundaries of the sewerage area hereinbefore referred to are:—

Sewerage Area No. 8.

That portion of the Maryborough Sewerage District bounded by a line commencing at the intersection of the north-eastern building line of Kars-street and the south-eastern building line of High-street, being a point on the boundaries of Sewerage Area No. 2 and Sewerage Area No. 7; thence south-westerly by the south-eastern boundary of Sewerage Area No. 7 to its point of intersection with the north-eastern building line of Clarke-street; thence south-easterly by the said building line to its point of intersection with the centre-line of the Maryborough-Avoca railway; thence by the said centre-line easterly to its intersection with the south-eastern boundary of Sewerage Area No. 6; thence north-westerly by the boundary of Sewerage Area No. 6 and Sewerage Area No. 4 and Sewerage Area No. 2 to the point of commencement.

2601A

A. G. LEECH, Chairman.
E. S. MOORE, Secretary.

NOTICE OF INTENTION TO APPLY FOR A LICENCE TO DIVERT WATER AND CUT RACE FROM THE RIVER MURRAY, VIA WELL'S LAGOON, AT TORRUMBARRY.

I HEREBY give notice that I intend to apply for a licence empowering me to divert water for a term of fifteen years to the extent of 100 acre-feet per annum at a maximum rate of 5 acre-feet per day of 24 hours for the irrigation of 63 acres 3 roods 9 perches, being the whole of allotment 47, section D, Parish of Patho, and to occupy certain Crown lands for works of diversion, and to cut a race thereon.

Any objection to such application must be forwarded, in writing, to reach the State Rivers and Water Supply Commission, Melbourne, before the 28th day of August, 1958, being 30 days from the first publication of this notice.

DOUGLAS JAMES NAISMITH.

Torrumbarry.

2627

NOTICE OF INTENTION TO APPLY FOR A LICENCE TO DIVERT WATER AND CUT RACE FROM THE RIVER MURRAY, VIA WELL'S LAGOON, AT TORRUMBARRY.

I HEREBY give notice that I intend to apply for a licence empowering me to divert water for a term of fifteen years to the extent of 140 acre-feet per annum to a maximum rate of 5 acre-feet per day of 24 hours for the irrigation of 70 acres 0 roods 9 perches, being the whole of allotment 43, section D, Parish of Patho, and to occupy certain Crown lands for works of diversion, and to cut a race thereon.

Any objection to such application must be forwarded, in writing, to reach the State Rivers and Water Supply Commission, Melbourne, before the 28th day of August, 1958, being 30 days from the first publication of this notice.

WILLIAM JAMES WILLIAMS.

Torrumbarry.

2628

NOTICE OF INTENTION TO APPLY FOR A LICENCE TO DIVERT WATER AND CUT RACE FROM THE RIVER MURRAY AT TORRUMBARRY NORTH.

I HEREBY give notice that I intend to apply for a licence empowering me to divert water for a term of fifteen years to the extent of 480 acre-feet per annum

at a maximum rate of 10 acre-feet per day of 24 hours for the irrigation of 240 acres, being part of allotments 4 and 10, section 8, Parish of Torrumbarry North, and to occupy certain Crown lands for works of diversion, and to cut a race thereon.

Any objection to such application must be forwarded, in writing, to reach the State Rivers and Water Supply Commission, Melbourne, before the 6th September, 1958, being 30 days from the first publication of this notice.

Box 150, Echuca.

ETHEL C. KELTON.

2625

NOTICE is hereby given that Draffin Brothers Proprietary Limited, has applied for a lease under section 125 of the Land Acts, for a term of 38 years from 22nd October, 1958, of allotment 6A, section 60, City of Port Melbourne, Parish of Melbourne South, containing 1 acre 3 roods and 8 perches, as a site for a factory and general engineering works.

2622

NOTICE is hereby given that Bray Brook Investments Proprietary Limited has applied for a lease under section 125 of the Land Acts, for a term of 26 years from 1st October, 1958, of allotment 12, section 1A, Parish of Doutta Galla, containing 2 acres, as a site for a transport terminal.

Dated this 1st day of August, 1958.

HEDDERWICK, FOOKES, & ALSTON, solicitors for the applicant.

2603

NOTICE is hereby given that the partnership hitherto subsisting between the undersigned, Frederick Watton and Frederick Ernest Francis Watton, carrying on business as jewellers, at 100 Queen-street, Melbourne, under the name of Frederick Watton, has been dissolved by mutual consent as from the 1st day of July, 1958. All debts due to and owing by the said late firm will be received and paid by the said Frederick Ernest Francis Watton, who will continue to carry on business at the same place.

Dated at Melbourne, the 1st day of July, 1958.

FREDERICK ERNEST FRANCIS WATTON.
FREDERICK WATTON.

2649

NOTICE is hereby given that the partnership between the undersigned, Gus Albert Salter, of 103 Kambrook-road, Caulfield, Herbert James Thompson, of 256 Beaconsfield-parade, Middle Park, and Norman Howard Miller, of 14 Lemnos-street, Croydon, carried on at 248 Swanston-street, Melbourne, as tailors, under the name of Salters, has been dissolved by mutual consent as from the 1st day of July, 1958, and the business will in future be carried on under the same name by the said Gus Albert Salter, who will receive all moneys due to and pay all debts of the late partnership.

Dated this 31st day of July, 1958.

GUS A. SALTER.
N. H. MILLER.
H. J. THOMPSON.

Pearce and Webster, solicitors, 430 Little Collins-street, Melbourne.

2640

NOTICE is hereby given that the partnership heretofore subsisting between Patrick James Murphy and Reginald Alfred Morrison, master plumbers, of 179 Park-street, South Melbourne, in the State of Victoria, under the name of Murphy and Morrison, has been dissolved by mutual consent as from the 30th day of June, 1956. Notice of audits due to and owing by the said late firm should be forwarded to J. W. McClusky, solicitor, 169 Bay-street, Port Melbourne.

Dated at Port Melbourne, this 5th day of August, 1958.

P. J. MURPHY.
R. MORRISON.

J. W. McClusky, 169 Bay-street, Port Melbourne, solicitor.

2626

NOTICE is hereby given that the partnership heretofore subsisting between the undersigned, Edith Anson and Ida Reinisch, carrying on the business of making button-holes and finishing, at 258 High-street, St. Kilda, under the firm name of Speedy Button Holes, was dissolved by mutual consent as from the 1st day of March, 1958. All debts due and owing by the said late firm will be received and paid by the said Edith Anson and the said Ida Reinisch in equal shares.

Dated the 30th day of July, 1958.

EDITH ANSON.
IDA REINISCH.

2602

THE partnership hitherto subsisting between Moira Amanda Gay and Ulwich Middleton, at 7 High-street, Eldon, under the firm of the Classique Drapery, has been dissolved by mutual consent as from 15th June, 1958.

2624

MOIRA A. GAY.
M. MIDDLETON.

NOTICE OF PARTNERSHIP.

TAKE notice that by an agreement dated the 28th day of July, 1958, we, Paul Anthony Padula, of 1 Lambert-street, North Richmond, Donald Bruce Hamilton, of Lesden-street, East Bentleigh, and Keith Bernard McKenzie, of 5 Inverleith-street, St. Kilda, agreed to carry on the business of estate and business agents, under the firm name of Paul Anthony, Real Estate and Business Agency, at 228 High-street, St. Kilda.

Dated this 31st day of July, 1958.

PAUL ANTHONY PADULA.
DONALD BRUCE HAMILTON.
KEITH BERNARD MCKENZIE.

Witness to signatures—ALAN JAMES CASEY, of the firm of Casey, Fogarty, and Co., solicitors, 100 Barkly-street, St. Kilda. 2634

Partnership Act 1928.

NOTICE OF CHANGE IN CONSTITUTION OF FIRM.

NOTICE is hereby given that Arthur Dunn the proprietor of the business of DUNN'S DETECTIVE AGENCY, of 119 Swanston-street, Melbourne, has disposed of the said business to John Clarence Houston, of 91 Grandview-avenue, Pascoe Vale, builder and contractor, who will as from the 28th day of July, 1958, carry on the said business at the same address under the said trade name.

A. DUNN.

Witness—A. C. McLEAN, solicitor, Melbourne. 2597

NOTICE is hereby given that the existing partnership of Izak Weintraub, Pinkas Wolf, and Ezriel Rabinowicz, known as French Creations, at 25 Arthurton-road, Northcote, has been dissolved. And as from 1st July, 1958, the partners will be Izak Weintraub and Pinkas Wolf.

2593

BEARD BROS. PROPRIETARY LIMITED.

SPECIAL RESOLUTION TO WIND UP, PURSUANT TO SECTION 226.

AT an Extraordinary General Meeting of the above-named company, duly convened and held at Inverloch, on the 22nd day of July, 1958, the following Resolution was duly passed as a Special Resolution:—

"That the company be wound up voluntarily."

And at such last-mentioned meeting Mavis Ethel Parks, of Box 3, Inverloch, was appointed liquidator for the purpose of the winding up.

Dated this 22nd day of July, 1958.

2623

E. M. BEARD, Chairman.

Companies Act 1938.

ROYAL PARK GOLF CLUB.

NOTICE OF INTENTION TO APPLY TO THE ATTORNEY-GENERAL FOR A LICENCE, PURSUANT TO SECTION 18 (1).

ROYAL PARK GOLF CLUB an association formed for the purpose of recreation, hereby gives notice of its intention to apply to the Attorney-General for a licence directing that the said association be registered as a company with limited liability, without the addition of the word "Limited" to its name.

Dated the 29th day of July, 1958.

WM. MURRAY & SON, solicitors, 469 Chancery-lane, Melbourne, solicitors for the said club. 2617

The *Companies Act 1938*.—In the matter of LANSSELL ELECTRICS PROPRIETARY LIMITED, of 3 Tahara-road, Toorak.—Notice to Creditors of Meeting, Pursuant to Section 238.

NOTICE is hereby given that a Meeting of Creditors of the above company will be held in the Board Room of the Institute of Chartered Accountants in Australia, 18 Queen-street, Melbourne, on Wednesday, 13th day of August, 1958, at 2 p.m., pursuant to the provisions of section 238, a meeting of members of the company having been convened on the same day for the purpose of considering, and if thought fit, passing a Resolution that the company be wound up.

Dated this 1st day of August, 1958.

2646

J. SANDEL, Director.

No. of Company 31935.

*The Companies Act 1938.*TRIO TANKERS AND CONSTRUCTIONS PTY. LTD.
(IN LIQUIDATION).

NOTICE CONVENING FINAL MEETING OF MEMBERS, PURSUANT TO SECTION 245.

NOTICE is hereby given, in pursuance of section 245 of the *Companies Act 1938*, that a General Meeting of the members of the above-named company will be held at 390 Little Collins-street, Melbourne, on Friday, the 5th day of September, 1958, at 4.30 p.m. for the purpose of having an account laid before them showing the manner in which the company has been conducted and the property of the company disposed of and of hearing any explanation that may be given by the liquidator.

Dated this 30th day of July, 1958.

J. K. HALL, Liquidator.

Hall and Rose, chartered accountants, 390 Little Collins-street, Melbourne. 2619

The *Companies Act 1938*.—In the matter of BURROWS STEEL CORPORATION PROPRIETARY LIMITED (IN VOLUNTARY LIQUIDATION).

NOTICE is hereby given that at an Extraordinary Meeting of the members of the above-named company held on Monday, the 28th day of July, 1958, it was resolved that the company be wound up voluntarily and at a meeting of creditors held on the same day, pursuant to section 238, it was resolved that for such purpose Edward Ronald Small, of 31 Queen-street, Melbourne, chartered accountant (Aust.), be appointed liquidator.

Notice is also given that after 21 days from this date I shall proceed to distribute the assets. All creditors having any claims against the company should furnish particulars of same by that date, otherwise I shall proceed to distribute the assets without regard to their claim.

Dated this 5th day of August, 1958.

E. R. SMAIL, Liquidator.

Kennedy, Smail, and Middlemiss, 31 Queen-street, Melbourne. 2643

G. BORER AND COMPANY PROPRIETARY LIMITED.

NOTICE is hereby given, in pursuance of section 236 of the *Companies Act 1938*, that a General Meeting of the members of the above-named company will be held at 24 Wingan-avenue, East Camberwell, on Monday, the 8th day of September, 1958, at 2 o'clock in the afternoon, for the purpose of having an account laid before them showing the manner in which the winding up has been conducted and the property of the company disposed of, and of hearing any explanation that may be given by the liquidator.

A. T. WOODBRIDGE, Liquidator.

W. E. Pearcey and Ivey, solicitors, 90 William-street, Melbourne. 2639

Companies Act 1938.—In the matter of PURE KALE PRODUCTS PROPRIETARY LIMITED.

AT an Extraordinary General Meeting of the members of Pure Kale Products Proprietary Limited, duly held and convened at 108 Flinders-street, Melbourne, on the 28th day of July, 1958, the following Special Resolution was duly passed:—

"That the company be wound up voluntarily and that Clyde Thomas Young, of 55 William-street, Melbourne, chartered accountant (Aust.), be appointed liquidator for the purpose of conducting such winding up."

Dated this 29th day of July, 1958.

2638

JAMES WOODLOCK, Director.

CREDITORS, next of kin, and all others having claims in respect of the estate of Frederick James Roberts, late of 7 Cobden-street, Bendigo, in the State of Victoria, retired farmer, deceased (who died on the 9th day of January, 1958), are required by Farmers and Citizens Trustees Company Bendigo Limited, of Charing Cross, Bendigo aforesaid, the executor of the will of the said deceased, to send particulars thereof, in writing, to the said company, on or before the 15th day of October, 1958, after which date the said company will distribute the assets of the said deceased, having regard only to the claims of which it then has notice.

Dated the 4th day of August, 1958.

WATSON, JAMES, & ROGERS, of Bull-street, Bendigo, solicitors for the executor. 2612

Trustee Act 1953.

NOTICE TO CLAIMANTS.

PURSUANT to the *Trustee Act 1953*, creditors, next of kin, and all other persons having claims in respect of the deceased persons named below are required to send particulars of such claims to the legal personal representatives at the addresses stated, on or before the dates stated, after which dates the representatives will distribute the assets, having regard only to the claims of which notice has been received:—

William Anderson, late of Connor-street, Colac, factory manager, died 22nd November, 1956.—Claims to the executors, Peter Sartori, of 28 Mason-street, Hawthorn, accountant, John Henry Sloan, of 41 Mount-street, Heidelberg, Keith Anderson, of 71 The Boulevard, North Balwyn, both cream merchants, and Cedric Whilton Sewell, of Queen's-avenue, Colac, solicitor, by 6th October, 1958. Sewell and Sewell, solicitors, Colac. 2637A

Alfred Ernest Langhorne, late of Forbes-street, Colac, health inspector, died 16th March, 1958.—Claims to the executor, John Walter Taylor, of Manifold-street, Colac, Shire Secretary, by 6th October, 1958. Sewell and Sewell, solicitors, Colac. 2637

ARTHUR VINCENT BATES, formerly of Golf House, Queenscliff, greenkeeper and caretaker, but late of "Edrom," Twofold Bay, New South Wales, guesthouse manager, DECEASED.

CREDITORS next of kin, and others having claims in respect of the estate of the said deceased (who died 6th March, 1958), are required by the applicant for grant of probate of the will of Valentine Robert Byrne, of 214 Noble-street, Newtown, Geelong, manager, to send particulars to him, care of the undersigned solicitors, by 8th October, 1958, after which date the said applicant may convey or distribute the assets, having regard only to the claims of which he then has notice.

WIGHTON & McDONALD, solicitors, 189-191 Moorabool-street, Geelong. 2611

CECIL HAMILTON SKEWS, late of "The Croft," 1 Bowen-street, Warragul, retired, livestock and estate agent, DECEASED.

CREDITORS, next of kin, and others having claims against the estate of the deceased (who died on the 25th day of April, 1958), are required by the executor, The Trustees Executors and Agency Company Limited, of 401 Collins-street, Melbourne, to send particulars to it, by the 12th day of October, 1958, after which date the executor may convey and distribute the assets, having regard only to the claims of which it then has notice.

GRAY, FRIEND, & LONG, solicitors, Warragul. 2608

WALTER LESLIE GATES, late of 87 Gertrude-street, Geelong West, retired linotype operator, DECEASED.

CREDITORS, next of kin, and others having claims in respect of the estate of the deceased (who died on the 25th day of May, 1958), are required by the applicants for grant of administration, The Fidelity Trustee Company Limited, of 101 Lydiard-street north, Ballarat, and Alan Walter Gates, of 87 Gertrude-street, Geelong West, printer, to send particulars to it and him, care of the under-mentioned solicitors, by the 16th day of October, 1958, after which date the applicants for grant of administration may convey or distribute the assets, having regard only to the claims of which it and he then have notice.

WHYTE, JUST, & MOORE, solicitors, 27 Malop-street, Geelong. 2621

WILLIAM JOSEPH DOHERTY, late of Pakenham, in the State of Victoria, foreman, DECEASED.

CREDITORS, next of kin, and others having claims in the estate of the above-named deceased (who died on the 1st of February, 1958, and application for letters of administration of whose estate with the will dated the 28th day of August, 1941, has been made to the Supreme Court of Victoria in its probate jurisdiction by Mary Gertrude Paul, of 27 Moorookyle-avenue, Oakleigh, in the said State, spinster, a niece and one of the next of kin of the said deceased), are requested to send particulars of their claims to the administratrix, care of the undersigned, on or before the 13th day of October, 1958, after which date she will distribute the assets of the said estate, having regard only to those claims of which she shall then have notice.

FIELD, MORRISSEY & CO., solicitors, 25 Langhorne-street, Dandenong. 2615

CREDITORS, next of kin, and others having claims in respect of the estate of Alice Moran, late of 19 Grandview-grove, Armadale, in the State of Victoria, widow, deceased (who died on the 7th day of February, 1958, and probate of whose will was granted to Ellen Wills, of 20 Alice-street, Malvern, married woman, the executrix, named in the said will), are to send particulars of their claims to the executrix, care of the undersigned, at his address mentioned hereunder, by the 10th day of October, 1958, after which date the said executrix will distribute the assets, having regard only to the claims of which she then has notice.

K. G. CRANAGE, solicitor, 273A Glenferrie-road, Malvern. 2629

CREDITORS, next of kin, and others having claims in respect of the estate of Emily Elizabeth Fitzgerald, late of Flat 4, 71 The Esplanade, Elwood, in the State of Victoria, widow, deceased (who died on the 12th day of November, 1957, and probate of whose will was granted to Mary Fitzgerald, of the same address, spinster, the executrix named in the said will), are to send particulars of their claims to the executrix, care of the undersigned, at his address mentioned hereunder, by the 10th day of October, 1958, after which date the said executrix will distribute the assets, having regard only to the claims of which she then has notice.

K. G. CRANAGE, solicitor, 273A Glenferrie-road, Malvern. 2630

CREDITORS, next of kin, and others having claims in respect of the estate of Fred Taylor, late of Whitehorse-road, Croydon, in the State of Victoria, retired, deceased (who died on the 31st day of December, 1957), are to send particulars of their claims to The Equity Trustees, Executors, and Agency Company Limited, of 472 Bourke-street, Melbourne, by the 17th day of October, 1958, after which date it will distribute the assets, having regard only to the claims of which it then has notice.

RIVERS, DICKINSON, & STIRLING, solicitors, 17 Queen-street, Melbourne. 2635

CREDITORS, next of kin, and others having claims in respect of the estate of Charles Sydney Henry, formerly of 6 Alexandra-street, East St. Kilda, but late of 40 Kerferd-street, East Malvern, gentleman, deceased (who died on the 23rd day of May, 1958), are to send particulars of their claims to The Trustees Executors and Agency Company Limited, at 401 Collins-street, Melbourne, by the 8th day of October, 1958, after which date the company will distribute the assets, having regard only to the claims of which it then has notice.

JAMES P. OGGE & CO., solicitors, 165 Greville-street, Prahran. 2636

CLAUDE ALEXANDER MICKLE, formerly of "Capaul," Casterton, in the State of Victoria, grazier, but late of 5 Moule-avenue, Brighton, in the said State, retired grazier, DECEASED.

CREDITORS, next of kin, and others having claims in respect of the estate of the above-named deceased (who died on the 12th day of November, 1957), are required by Colin Campbell Trumble, of 105 King-street, Melbourne, in the said State, solicitor, John Norman Ayers, of 94 King-street, Melbourne aforesaid, accountant, and Warrock Bruce Patterson, of "Warragal," Elaine, in the said State, grazier, the legal personal representatives of the said deceased, to send particulars to them, care of the under-mentioned solicitors, by the 15th day of October, 1958, after which date the legal personal representatives may convey or distribute the assets, having regard only to the claims of which they then have notice.

Dated this 1st day of August, 1958.

MALLESON, STEWART, & CO., solicitors, of 105 King-street, Melbourne, C.1. 2652

CREDITORS, next of kin, and others having claims in respect of the estate of Mildred Janetzki (formerly Mildred Hodges), formerly of 60 Wheatley-road, McKinnon, and 256 Tooronga-road, Glen Iris, but late of Kew, married woman, deceased (who died on the 19th day of August, 1957, and probate of whose will was approved by the Supreme Court of Victoria to The Public Trustee, of 601 Little Collins-street, Melbourne), are to send particulars of their claims to the said Public Trustee, at his address above-mentioned by the 8th day of October, 1958, after which date he will distribute the assets, having regard only to the claims of which he then has notice.

MACPHERSON & KELLEY, solicitors, 340 Little Collins-street, Melbourne. 2618

EMMA WINIFRED HORNABROOK, late of Flat 11, Denby Dale, 424 Glenferrie-road, Malvern, widow, DECEASED.

CREDITORS, next of kin, and others having claims against the estate of the deceased (who died on 31st October, 1957), are required by the executors, Rupert Keith Hornabrook, Winifred Joan Hornabrook, and Kenneth Temple Towl, care of Young and Outhwaite, chartered accountants (Aust.), of 51 Queen-street, Melbourne, to send particulars to them by the 9th October, 1958, after which date the executors may convey and distribute the assets, having regard only to the claims of which they then have notice.

BLAKE & RIGGALL, solicitors, 120 William-street, Melbourne. 2641

CREDITORS, next of kin, and others having claims in respect of the estate of Joseph Francis O'Dea (usually known as Francis Joseph O'Dea), late of 71 Emo-road, East Malvern, accountant, deceased (who died on the 5th day of July, 1957), are to send particulars of their claims to the executors, Virgil Bernard Gill and Henry James O'Dea, care of the under-mentioned solicitor, on or before the 8th day of October, 1958, after which date the executors will proceed to distribute the assets, having regard only to the claims of which notice has been received.

VIRGIL B. GILL, solicitor, of 101 Queen-street, Melbourne, and 15 Hughenden-road, East St. Kilda. 2616

CREDITORS, next of kin, and others having claims in respect of the estate of Samuel Richards, late of "Strathalan," Baptist Aged People's Home, Erskine-road, Macleod, retired bootmaker, deceased (who died on the 5th day of May, 1958), are to send particulars of their claims to the executor, National Trustees, Executors, and Agency Company Limited, of 95 Queen-street, Melbourne, on or before the 7th day of October, 1958, after which date the said executor will distribute the assets, having regard only to the claims of which notice has then been received.

MARTIN & MARTIN, solicitors, 37 Queen-street, Melbourne. 2644

CREDITORS, next of kin, and others having claims in respect of the estate of John Barclay Robinson, late of 32 Mabel-street, Traralgon, retired chemist, deceased (who died on 13th day of August, 1957), are to send the particulars of their claims to The Perpetual Executors and Trustees Association of Australia Limited, of 100-104 Queen-street, Melbourne, by the 8th day of October, 1958, after which date it and its co-executors, Barclay Charles Robinson, of 208 Commercial-road, Morwell, pharmaceutical chemist, and Brita Barclay Morrison, of 1a Union-road, Surrey Hills, widow, will distribute the said assets, having regard only to the claims of which they then have notice.

UPTON & ETTIELSON, solicitors, 395 Collins-street, Melbourne. 2645

CREDITORS, next of kin, and others having claims in respect of the estate of George Alfred Emanuel Kirkwood, late of 18 View-street, Canterbury, in the State of Victoria, clerk, deceased (who died on the 20th day of November, 1957), are required by the executors, Albert Stringer, of 39 Canning-street, Launceston, in the State of Tasmania, retired, and Frederick Francis Charles Parish, of 27 Gorge-road, Launceston, in the State of Tasmania, accountant, to send particulars of their claims to them, care of Rogers and Gaylard, solicitors, of 281 Collins-street, Melbourne, by the 15th day of October, 1958, after which date the said executors will distribute the assets of the deceased, having regard only to the claims of which they then shall have had notice.

ROGERS & GAYLARD, solicitors, 281 Collins-street, Melbourne. 2648

MABEL GRACE WEBBER, late of 108 Aphrasia-street, Newtown, Geelong, spinster, DECEASED.

CREDITORS, next of kin, and others having claims in respect of the estate of the said deceased (who died on 3rd June, 1958), are required by the applicant for grant of probate of the will, Ivan James Lewis, of 189 Moorabool-street, Geelong, solicitor, to send particulars to him, care of the undersigned solicitors, by 8th October, 1958, after which date the said applicant may convey or distribute the assets, having regard only to the claims of which he then has notice.

WIGHTON & McDONALD, solicitors, 189-191 Moorabool-street, Geelong. 2596

CREDITORS, next of kin, and others having claims against the estate of Eileen Graham Walker, late of Kiwitahi, near Morrinsville, New Zealand, widow, deceased (who died on the 16th November, 1957), are to send particulars of their claims to The Union Trustee Company of Australia Limited, the registered office of which is situate at 333 Collins-street, Melbourne, in the State of Victoria, by the 9th October, 1958, after which date it will distribute the assets, having regard only to the claims of which it then has notice.

BLAKE & RIGGALL, solicitors, 120 William-street, Melbourne. 2642

CREDITORS, next of kin, and others having claims in respect of the estate of Florence Louisa McGregor, late of 9 Hoffman-street, Cheltenham, widow, deceased (who died on 9th March, 1958), are to send the particulars of their claims to Dulcie Elizabeth Verinder, of 463 Geelong-road, Footscray West, Regular Army Officer, the executrix of the estate of the deceased, by 7th October, 1958, after which date the said executrix will distribute the assets, having regard only to the claims of which she then has notice.

FREDERICK OWEN & ASSOCIATES, solicitors, 84 William-street, Melbourne. 2650

CREDITORS, next of kin, and others having claims in respect of the estate of Essie Mabel Somerville, late of 2 George-street, Moe, widow, deceased (who died on 18th November, 1955), are to send the particulars of their claims to Vernon Alexander Hilton Somerville, of 5 Bell-street, Moe, the administrator of the estate of the deceased, by 7th October, 1958, after which date the said administrator will distribute the assets, having regard only to the claims of which he then has notice.

FREDERICK OWEN & ASSOCIATES, solicitors, 84 William-street, Melbourne. 2651

CREDITORS, next of kin, and others having claims in respect of the estate of Thomas James Lysaght, late of 128 Holden-street, North Fitzroy, retired, deceased (who died on the 6th day of April, 1958), are to send particulars of their claims to the administratrix, Elizabeth Oakley, of 128 Holden-street, North Fitzroy, married woman, care of the under-mentioned solicitors, by the 10th day of October, 1958, after which date the said administratrix will distribute the assets, having regard only to the claims of which she shall then have had notice.

PETER A. BARKER & CO., solicitors, of 114 Elizabeth-street, Melbourne. 2614

VIRGILIO LANZI, late of 36 Mary-street, St. Kilda, retired guesthouse proprietor, DECEASED.

CREDITORS, next of kin, and other persons having claims against the estate of the deceased, are required by the executor, The Trustees Executors and Agency Company Limited, to send particulars of their claims to the said company, at its registered office, 401 Collins-street, Melbourne, on or before the 8th October, 1958, after which date it will distribute the assets, having regard only to the claims of which it then has notice.

HOME, WILKINSON, & LOWRY, solicitors, 401 Collins-street, Melbourne. 2647

IMPOUNDINGS

BENDIGO.—Impounded in Bendigo Pound, by R. James.

1 black pony mare, with rug, no visible brand
Impounded by W. Buttray.

1 Jersey cow, no visible brand

If not claimed and expenses paid, to be sold on 21st August, 1958.

P. H. LEES,
2656—12/
Poundkeeper.

BRAYBROOK.—Impounded in Braybrook Pound.

1 black mare, two white socks, white nose, no visible brand

1 bay gelding, star on face, no visible brand

If not claimed and expenses paid, to be sold on 23rd August, 1958.

K. W. YOUNG,
2661—12/
Acting Poundkeeper.

BROADMEADOWS.—Impounded in Campbellfield Pound.
 1 chestnut mare, 14 hands, long tail, no visible brand
 If not claimed and expenses paid, to be sold on 21st August, 1958.
 2659—9/ A. OLIVER,
 Poundkeeper.

FERNTREE GULLY.—Impounded in Ferntree Gully Pound, by Shire Ranger.
 1 black gelding, aged, 14.2 hands, no visible brand
 1 bay mare, aged, 13 hands, no visible brand
 If not claimed and expenses paid, to be sold at Dandernong Saleyards on 22nd August, 1958.
 2653—12/ A. GROGAN,
 Poundkeeper.

HAWKESDALE.—Impounded in Hawkesdale Pound, on 28th July, 1958.
 1 Red Poll bull, about fifteen months old, no visible brand
 If not claimed and expenses paid, to be sold on 21st August, 1958.
 2654—10/6 C. EDWARDS,
 Poundkeeper.

HEIDELBERG.—Impounded in Diamond Creek Pound.
 1 black and white heifer, no visible brand
 If not claimed and expenses paid, to be sold on 21st August, 1958.
 2632—9/ F. PHILLIPS,
 Town Clerk.

KEILOR.—Impounded in Keilor Pound.
 1 dark-brown pony gelding, branded G over IV
 1 bay mare, branded G
 1 black mare, star, hind feet white, no visible brand
 1 brown pony gelding, no visible brand
 If not claimed and expenses paid, to be sold on 21st August, 1958.
 2655—13/6 D. PASCOE,
 Poundkeeper.

KOO-WEE-RUP.—Impounded in Koo-Wee-Rup Pound.
 1 dark-brown Jersey heifer, aged 9 to 18 months, notch out of top and bottom of near side ear, no visible brand
 2 black Jersey heifers, aged 9 to 18 months, notch out of top and bottom of near side ear, no visible brand
 3 light-brown Jersey heifers, aged 9 to 18 months, notch out of top and bottom of near side ear, no visible brand
 If not claimed and expenses paid, to be sold on 22nd August, 1958.
 2662—19/6 W. H. JOHNSON,
 Poundkeeper.

MELTON.—Impounded in Melton Pound.
 2 Hereford cows, no visible brand
 3 Hereford calves, no visible brand
 1 Shorthorn cow, no visible brand
 1 Shorthorn bull calf, no visible brand
 1 black cow, no visible brand
 2 black calves, no visible brand
 If not claimed and expenses paid, to be sold on 19th August, 1958.
 2660—16/6 G. MACDONALD,
 Poundkeeper.

MOOROPNA.—Impounded in Mooropna Pound.
 1 aged bay gelding, white fetlocks, no visible brand
 1 aged brown gelding, no visible brand
 If not claimed and expenses paid, to be sold on 21st August, 1958.
 2658—10/6 C. PONTING,
 Poundkeeper.

WARRNAMBOOL.—Impounded in Warrnambool Pound.
 1 Ayrshire cow, dehorned, bob tail, no visible brand
 1 Ayrshire cow, no visible brand
 1 Jersey cow, white on flanks, no visible brand
 If not claimed and expenses paid, to be sold on 20th August, 1958.
 2657—12/ V. MCKAY,
 Poundkeeper.

WEDDERBURN.—Impounded in Wedderburn Pound.
 1 roan heifer, no visible brand
 1 red and white calf, no visible brand
 If not claimed and expenses paid, to be sold on 13th August, 1958.
 2631—10/6 ROY EASON,
 Poundkeeper.

CONTENTS

	PAGE
Appointments	2624
Bank Half-Holidays	2608
Contracts	2616
Country Roads Board	2630
Courts	2612
Estates of Deceased Persons	2623
Government Notices	2608
Impoundings	2659
Lands	2638
Melbourne and Metropolitan Board of Works— Notices	2618
Mining	2624
Money Lenders Act 1938	2609
Noticé to Mariners	2612
Orders in Council	2626
Private Advertisements	2652
Proclamations	2605
Public Holidays	2608
Public Service Notices	2645
Resignations	2625
State Rivers and Water Supply Commission	2612
Tenders	2649
Transport Regulation Board—Public Hearings	2613
Waterworks Trust	2621