

[1845]



# VICTORIA GOVERNMENT GAZETTE

Published by Authority

[Registered at the General Post Office, Melbourne, for transmission by post as a newspaper.]

No. 57]

WEDNESDAY, JULY 1

[1959

*Land Act 1958.*

UNALIENATED CROWN LAND AVAILABLE FOR SETTLEMENT UNDER IMPROVEMENT PURCHASE LEASES.

### PROCLAMATION

By His Excellency the Governor of the State of Victoria and its Dependencies in the Commonwealth of Australia, &c., &c., &c.

IN pursuance of the provisions of section 153 of the *Land Act 1958*, I, the Governor of the State of Victoria, in the Commonwealth of Australia, by and with the advice of the Executive Council of the said State, do by this Proclamation declare the unalienated Crown lands mentioned in the subjoined Schedule, to be available for settlement under improvement purchase leases.

### SCHEDULE.

| County.         | Parish.              | Allotment. | Section. | Area. |       | Land Valuation.  |
|-----------------|----------------------|------------|----------|-------|-------|------------------|
|                 |                      |            |          | A.    | R. P. |                  |
| Normanby .. ..  | Goras .. ..          | 32         | 1        | 170   | 0 0±  | £2 0 0 per acre  |
| Tambo .. ..     | Gelantipy East .. .. | 12a, 12b   | ..       | 70    | 0 0±  | £1 10 0 per acre |
| Grenville .. .. | Scarsdale .. ..      | 16         | 5        | 250   | 0 0±  | £3 0 0 per acre  |
| Grenville .. .. | Scarsdale .. ..      | 10         | 11a      | 360   | 0 0±  | £3 0 0 per acre  |

Given under my Hand and the Seal of the State of Victoria aforesaid, at Melbourne this twenty-third day of June, in the year of our Lord One thousand nine hundred and fifty-nine, and in the eighth year of the reign of Her Majesty Queen Elizabeth II.

(L.S.)

DALLAS BROOKS.

By His Excellency's Command,

KEITH TURNBULL,  
Commissioner of Crown Lands and Survey.

GOD SAVE THE QUEEN!

HEPBURN SPRINGS LAND ACT 1959 (No. 6517).  
DATE OF COMING INTO OPERATION.

PROCLAMATION

By His Excellency the Governor of the State of Victoria and its Dependencies in the Commonwealth of Australia, &c., &c., &c.

WHEREAS by an Act of the Parliament of the State of Victoria passed in the eighth year of the reign of Her Majesty Queen Elizabeth II., intituled the *Hepburn Springs Land Act 1959* (No. 6517), it is amongst other things enacted that the said Act shall come into operation on a day to be fixed by Proclamation of the Governor in Council published in the *Government Gazette*: Now therefore I, the Governor of the State of Victoria, acting by and with the advice of the Executive Council thereof, do by this my Proclamation fix Wednesday the 1st day of July, One thousand nine hundred and fifty-nine as the day upon which the *Hepburn Springs Land Act 1959* (No. 6517) shall come into operation.

Given under my Hand and the Seal of the State of Victoria aforesaid, at Melbourne, this twenty-third day of June, in the year of our Lord One thousand nine hundred and fifty-nine, and in the eighth year of the reign of Her Majesty Queen Elizabeth II.

(L.S.) DALLAS BROOKS.

By His Excellency's Command,  
KEITH TURNBULL,  
Commissioner of Crown Lands and Survey.  
GOD SAVE THE QUEEN!

MEDICAL ACT 1959 (No. 6528).

PROCLAMATION

By His Excellency the Governor of the State of Victoria and its Dependencies in the Commonwealth of Australia, &c., &c., &c.

WHEREAS by section 1 of the *Medical Act 1959* (No. 6528) it is among other things enacted that the said Act shall come into operation on a day to be fixed by Proclamation of the Governor in Council published in the *Government Gazette*:

Now therefore I, the Governor of the State of Victoria in the Commonwealth of Australia, by and with the advice of the Executive Council of the said State, do by this my Proclamation fix the first day of July, 1959, as the day on which the *Medical Act 1959* (No. 6528) shall come into operation.

Given under my Hand and the Seal of the State of Victoria aforesaid, at Melbourne, this twenty-third day of June, in the year of our Lord One thousand nine hundred and fifty-nine, and in the eighth year of the reign of Her Majesty Queen Elizabeth II.

(L.S.) DALLAS BROOKS.

By His Excellency's Command,  
E. P. CAMERON,  
Minister of Health.

GOD SAVE THE QUEEN!

PUBLIC HALF-HOLIDAYS.

PROCLAMATION

By His Excellency the Governor of the State of Victoria and its Dependencies in the Commonwealth of Australia, &c., &c., &c.

IN pursuance of the provisions contained in Part III. of the *Public Service Act 1958*, I, the Governor of the State of Victoria, in the Commonwealth of Australia, by and with the advice of the Executive Council of the said State, do by this my Proclamation appoint the days and dates hereunder mentioned to be observed as Public Half-Holidays at the places respectively specified, viz.:—

*Public Half-Holidays from the Hour of Twelve o'clock noon:—*

THURSDAY, 27TH AUGUST, 1959, throughout the North Riding of the Shire of Arapiles.  
WEDNESDAY, 22ND JULY, 1959, throughout the City of Ararat.

THURSDAY, 16TH JULY, 1959, in the Town of Stawell.  
WEDNESDAY, 22ND JULY, 1959, throughout the Shire of McIvor.

Given under my Hand and the Seal of the State of Victoria aforesaid, at Melbourne, this thirtieth day of June, in the year of our Lord One thousand nine hundred and fifty-nine, and in the eighth year of the reign of Her Majesty Queen Elizabeth II.

(L.S.) DALLAS BROOKS.

By His Excellency's Command,  
L. H. S. THOMPSON,  
Acting Chief Secretary.

GOD SAVE THE QUEEN!

LAW DEPARTMENT.

COURTS OF PETTY SESSIONS—DAYS AND HOURS ALTERED.

HIS Excellency the Governor of the State of Victoria by and with the advice of the Executive Council thereof, doth by Order made on the 30th June, 1959, pursuant to the provisions of section 64 of the *Justices Act 1958*, appoint the days and hours contained in the Schedule below for the holding of Courts of Petty Sessions at the places named in such Schedule in lieu of the days and hours heretofore appointed—to take effect as from the dates shown.

SCHEDULE.

| Place.          | Days and Hours.  |
|-----------------|--|
| Nathalia .. ..  | Every Monday at 10 a.m. as from and inclusive of the 3rd August, 1959    |
| Dookie .. ..    | Every Friday at 10 a.m. as from and inclusive of the 31st July, 1959.    |
| Rushworth .. .. | Every Wednesday at 10 a.m. as from and inclusive of the 29th July, 1959. |
| Tatura .. ..    | Every Friday at 10 a.m. as from and inclusive of the 31st July, 1959.    |

A. MAHLSTEDT,  
Clerk of the Executive Council.

At the Executive Council Chamber,  
Melbourne, 30th June, 1959.

DEPARTMENT OF MINES.

SUBJECT to any necessary excisions, &c., it is proposed to grant the following mining leases:—

- 9178. Castlemaine; Frank Edgar John Blake; 18a. 1r. 22p., Parish of Elphinstone.
- 5586. Gippsland; Victor Patrick David, Gordon William John Laver, John Enor Boyd and Eric James Plowright; 109a. 1r. 30p., Parish of Dargo.

TAILINGS LICENCE GRANTED.

- 2935. Tailings Licence; Alan Heywood Sutherland; Parish of Toora (in lieu of Tailings Licence No. 2852, expired).

PETROLEUM EXPLORATION PERMIT GRANTED.

- 21. Petroleum Exploration Permit; Woodside (Lakes Entrance) Oil Company N.L.; 4,100 square miles, Counties of Borung, Dundas and Lowan.

EXTENSION OF TERM OF PETROLEUM PROSPECTING LICENCES.

- 164. Petroleum Prospecting Licence; Victorian Oil N.L.; 149 square miles, Parishes of Wonwron, Bodyarn, Mullungdung and Stradbroke.
- 184. Petroleum Prospecting Licence; Victorian Oil N.L.; 34 square miles, Parish of Coolungoolun.
- 185. Petroleum Prospecting Licence; Victorian Oil N.L.; 77 square miles, Parishes of Nindoo, Narrang, Bow-Worrung, Meerlieu, Yeerung and Stratford.

W. J. MIBUS,  
Minister of Mines.

Transport Regulation Acts.  
TRANSPORT REGULATION BOARD.  
NOTICES OF PUBLIC HEARINGS.

NOTICE is hereby given that the applications made by the persons named below for renewal of temporary licences for a period of twelve months to operate the commercial goods vehicles on the route or routes, or in the manner set out opposite their names, will be heard at a time and place to be communicated to the parties concerned:—

*Name and Address; Present Franchise; Licence No.; Date of Expiry.*

- ADDINSALL, N. L., Glen Creek, via Wodonga; 1 commercial goods vehicle (238 cwt.) to operate for the carriage of—(1) logs from Forest Commission forest landings in the House Creek, Mount Ben and Gypsy Creek areas to the Glen Creek sawmills at Glen Creek, (2) logs from Forests Commission forest landings in the Whitlands and Myrrehe areas to the Rutherglen Timber Co.'s sawmill at Rutherglen, (3) sawn timber from Rutherglen Timber Co.'s yards at Rutherglen and Glen Creek sawmills at Glen Creek to consignees within a radius of 50 miles of the afore-mentioned sawmills at Rutherglen and Glen Creek; T.T.D.1866; 23rd September, 1959.
- ADDINSALL, WILLIAM F. (trading as Rutherglen Timber Co.), Booth-street, Rutherglen; 1 commercial goods vehicle (193 cwt.) to operate for the carriage of—(1) logs from Triado's property at Whitland and Ryan's property at Bonegilla to the Rutherglen Timber Co.'s sawmill at Rutherglen, (2) sawn timber from the Rutherglen sawmills at Rutherglen to consignees at Strathmerton and to consignees within a radius of 25 miles of the Rutherglen sawmills at Rutherglen; T.T.D.1596; 21st September, 1959.
- ADDINSALL, WILLIAM F. (trading as Rutherglen Timber Co.), Booth-street, Rutherglen; 1 commercial goods vehicle (200 cwt.) to operate for the carriage of—(1) logs from forest landings at Whitland and Bonegilla areas to Rutherglen Timber Co.'s sawmill at Rutherglen, (2) sawn timber and building materials from Rutherglen sawmills at Rutherglen and Moyhu to consignees at Cobram and Tallangatta and to consignees within a radius of 25 miles of Rutherglen; T.T.D.1597; 21st September, 1959.
- ARMSTRONG, D. L., 140 Grey-street, Traralgon; 1 commercial goods vehicle (229 cwt.) to operate for the carriage of logs from forest landings in the Licola area to sawmills at Heyfield; T.T.D.1865; 23rd September, 1959.
- BELL, S., Box 31, Heywood; 1 commercial goods vehicle (145 cwt.) to operate for the carriage of—(1) logs from forest landings within a radius of 15 miles of own sawmill at Green Vale (Heywood) to S. Bell's sawmill at Green Vale (Heywood) to consignees within a radius of 50 miles of such mill; T.T.D.2088; 22nd September, 1959.
- CHEERRY BROS., Castella, via Healesville; 1 commercial goods vehicle (200 cwt.) to operate for the carriage of logs from any forest landing in the Toolangi area to the railway station at Healesville and to any mill or dump which is located within a radius of 20 miles of such landing or of the railway station at Healesville; T.T.D.1861; 16th September, 1959.
- CLARK, H. G., Box 35, 14 Dow-street, Terang; 1 commercial goods vehicle (187 cwt.) to operate for the carriage of—(1) logs from any forest landings in the Heytesbury area to the Terang Sawmilling Co.'s sawmill at Terang, (2) sawn timber from the Terang Sawmilling Co.'s sawmill at Terang to consignees at Mortlake and Warrnambool; T.T.D.1423; 17th September, 1959.
- COOPER SAWMILLING Co., New-street, Ringwood; 1 commercial goods vehicle (167 cwt.) to operate for the carriage of—(1) logs from own forest landing at Forrest to own sawmill at Barwon Downes, (2) sawn timber and builders' hardware from Ringwood Timber and Trading Co. Pty. Ltd.'s yards at Ringwood to building sites and consignees within a radius of 20 miles of the Ringwood Timber and Trading Co. Pty. Ltd., at Ringwood, (3) sawn timber from own company at Barwon Downes to the railway station at Birregurra; T.T.D.1863; 23rd September, 1959.
- COWELL, W. A. & A. A., 12 Anderson-street, Bairnsdale; 1 commercial goods vehicle (276 cwt.) to operate for the carriage of—(1) logs from forest landings within 40 miles radius of Ezard's sawmill at Swift's Creek, (2) sawn timber from Ezard's sawmill at Swift's Creek to the railway station at Bruthen and Bairnsdale and to Ezard's yards at Lucknow and consignees in the Bairnsdale area; T.T.D.2065; 22nd September, 1959.
- EYERS, R. E., & T. J. WICKHAM, Bruarong, via Yackandandah; 1 commercial goods vehicle (223 cwt.) to operate for the carriage of logs from private properties within a radius of 50 miles of Wahgunyah to A. Feen's sawmill at Wahgunyah; T.T.D.1862; 16th September, 1959.
- FERRARI, F., & SONS, Apollo-street, Mansfield; 2 commercial goods vehicle (217 and 278 cwt.) to operate for the carriage of logs from forest landings in the Tolmie, Mt. Buller, Razor Back and King River areas to sawmills at Mansfield and Benalla; T.T.D.2013, T.T.D.2014; 23rd September, 1959.
- GOLBY, E. R., Mirrimbah, via Mansfield; 1 commercial goods vehicle (221 cwt.) to operate for the carriage of—(1) logs from forest landings at Razor Back and King River area to sawmills at Mansfield and Benalla, (2) sawn timber from Marbut mill at Mirrimbah to the railway station at Mansfield and to consignees at Benalla; T.T.D.1874; 23rd September, 1959.
- HAESLER, J. E., 29 River-street, Heyfield; 1 commercial goods vehicle (213 cwt.) to operate for the carriage of logs from any forest landings in the Licola area to sawmills at Heyfield; T.T.D.1553; 22nd September, 1959.
- HAVLICEK, M., 130 Bridge-street, Benalla; 1 commercial goods vehicle (214 cwt.) to operate for the carriage of logs from forest landings in the Tolmie, Razor Back, Blue Range and King River areas to sawmills at Mansfield and Benalla; T.T.D.1858; 23rd September, 1959.
- HOBSON, J. B., Lavers Hill; 1 commercial goods vehicle (170 cwt.) to operate for the carriage of—(1) logs from forest landings in the Lavers Hill area to H. F. Sawmill and G. A. Facey's sawmill at Colac, (2) sawn timber from Briar Hill sawmill at WyeLangta, J. H. Collis at Beech Forest, Haigh and Haigh at Gellibrand, Blue Moon at Gellibrand, and G. A. Facey at Lower Gellibrand to consignees at Colac; T.T.D.1860; 16th September, 1959.
- HUC, E. L., Racecourse-road, Heyfield; 1 commercial goods vehicle (245 cwt.) to operate for the carriage of logs from own forest landings at Licola to own sawmill at Heyfield; T.T.D.1674; 6th September, 1959.
- JACKSON, R., & SONS PTY. LTD., Abeckett-street, Yea; 1 commercial goods vehicle (245 cwt.) to operate for the carriage of fencing timber (rails) from own sawmill at Yea to consignees within a radius of 20 miles of Yea and to consignees at Rushworth, Nagambie, Murchison, Puckapunyal and Seymour; T.T.D.1864; 16th September, 1959.
- MCDONALD, F., Bonang, via Orbost; 1 commercial goods vehicle (229 cwt.) to operate for the carriage of sawn timber from McDonald Bros.' sawmill at Bonang to the railway station at Orbost; T.T.D.1794; 24th September, 1959.
- MIBUS, V. P., & E. W. DENNERT (trading as Mibus and Dennert), 47 Cox-street, Hamilton; 1 commercial goods vehicle (214 cwt.) to operate for the carriage of—(1) general goods within a radius of 20 miles of the post office at Hamilton, (2) logs from forest landings in the Victoria Valley area to Strachan's sawmill at Hamilton; T.T.D.2071; 22nd September, 1959.
- MT. LITTLE JOE LOGGING Co., Main-street, Warburton; 1 commercial goods vehicle (218 cwt.) to operate for the carriage of—(1) logs from any forest landing in the Niagaroon and Upper Yarra forestry districts and the North Big River area to the railway station at Warburton and/or Yarra Junction and to any mill or dump which is located within a radius of 20 miles of such landing or of the railway station at Warburton and/or Yarra Junction, (2) sawn timber from the Alpine Timber and Trading Co.'s sawmill at Millgrove—(a) to the railway station at Warburton and/or Yarra Junction, (b) to any customer if delivered within a radius of 20 miles of the railway station at Warburton and/or Yarra Junction, (c) to any merchant or builder if delivered to timber yard or direct on to building site which is located within a radius of 25 miles of the G.P.O., Melbourne; T.T.D.2069; 22nd September, 1959.
- ORBOST HAULAGE Co. PTY. LTD., 16 Shackleton-street, Orbost; 1 commercial goods vehicle (275 cwt.) to operate for the carriage of—(1) logs from forest landings in the Curlip area to Savory Bros. Pty. Ltd.'s sawmill at Orbost, (2) sawn timber from Savory Bros. Pty. Ltd.'s sawmill at Orbost to consignees situated on the Princes and Bonang Highways en route to the New South Wales border and to consignees in the Bemm River area; T.T.D.2066; 23rd September, 1959.
- ORBOST HAULAGE Co. PTY. LTD., 16 Shackleton-street, Orbost; 1 commercial goods vehicle (262 cwt.) to operate for the carriage of—(1) logs from forest landings in the Curlip area to Savory Bros. Pty. Ltd.'s

- sawmill at Orbost. (2) sawn timber from Savory Bros. Pty. Ltd.'s sawmill at Orbost to consignees situated on the Princes and Bonang Highways *en route* to the New South Wales border and to consignees in the Bemm River area; T.T.D.2067; 22nd September, 1959.
- SAWYER, S. W., 12 Richardson-street, Portland; 1 commercial goods vehicle (254 cwt.) to operate for the carriage of—(1) sawn timber from Clay and Pitt's sawmill at Portland to yards and to building sites in house lots only, within a radius of 50 miles of such sawmill, (2) within a radius of 20 miles of the post office at Portland—general goods; T.T.D.2070; 22nd September, 1959.
- SCOTT, G. W., Church-street, Boolarra; 1 commercial goods vehicle (211 cwt.) to operate for the carriage of—(1) logs from forest landings in the Trafalgar area to Trafalgar sawmills, (2) logs from forest landings in the Boolarra and Ryton areas to Smith's sawmills at Leongatha, Stevens' sawmill at Port Albert, and Collis' sawmill at Foster; T.T.D.1743; 12th September, 1959.
- STANDFIELD, M. W., 39 Mullum-road, Ringwood; 1 commercial goods vehicle (229 cwt.) to operate for the carriage of—(1) logs from W. Cook and Sons' forest landings in the Big River area to W. Cook and Sons' sawmill at Preston—(a) to the railway station at Warburton and/or Yarra Junction and to any mill or dump which is located within a radius of 20 miles of such landing or of the railway station at Warburton and/or Yarra Junction, (b) to any mill or timber yards situated within a radius of 25 miles of the G.P.O., Melbourne; T.T.D.1593; 21st September, 1959.
- THORBURN, R., Boolarra; 1 commercial goods vehicle (100 cwt.) to operate for the carriage of mining timber (pit props and stays) from Boolarra to the State Coal Mine at Wonthaggi; T.T.D.1886; 16th September, 1959.
- TURNER, R. G., Icy Creek, via Noojee; 1 commercial goods vehicle (213 cwt.) to operate for the carriage of—(1) logs from forest landings at Hill End (Rowleys-road) to Alstergren's sawmill at Trafalgar, (2) logs from forest landings in the Tanjil Bren and Matlock areas to the Noojee Logging Co., at Noojee; T.T.D.1422; 17th September, 1959.
- TURVEY, J. H., care of Kauri Timber Company, Noojee; 1 commercial goods vehicle (202 cwt.) to operate for the carriage of logs from forest landings in the Upper Thompson area to Kauri Timber Co.'s sawmill at Noojee; T.T.D.1735; 12th September, 1959.
- Notice of any objection should be forwarded to reach the Secretary of the Board not later than Wednesday, 8th July, 1959.
- E. V. FIELD,  
Secretary.
- Exhibition Buildings, Rathdown-street, Carlton, N.3, Wednesday, 1st July, 1959.
- NOTICE is hereby given that the applications made by the persons named below for licences to operate the commercial goods vehicles, on the route or routes or in the manner set out opposite their names, will be heard at a time and place to be communicated to the persons concerned:—
- Name and Address; Nature of Application.*
- AUTOMATIC FIRE SPRINKLERS PTY. LTD., Fern Tree Gully-road, Notting Hill; 1 commercial goods vehicle (8 cwt.) to operate throughout the State of Victoria for the purpose of supervising installations, servicing and testing of fire-protection equipment—tools of trade and spare parts incidental to servicing only.
- BENNETT, W. A., 26 Clanbrae-avenue, Burwood; 2 commercial goods vehicles (69 and 104 cwt.) to operate—(a) within a radius of 25 miles of the G.P.O., Melbourne—general goods, and (b) from pits at Cranbourne to places within paragraph (a) above—sand.
- BOYLE, WM., & SONS, 24 Dalmahoy-street, Bairnsdale; 1 commercial goods vehicle (80 cwt. approximately), to be purchased, to operate from the railway stations at Warragul, Traralgon, Bairnsdale and Orbost to retailers within a radius of 50 miles of such railway stations, and thence to the Victorian-New South Wales border—cigarettes, tobacco, confectionery and aspros.
- B.P. AUSTRALIA LTD., 191 Queen-street, Melbourne; variation of licence No. D.A.9120/8 by deleting present conditions and adding in lieu the ability to operate within a radius of 50 miles of own depot at Mildura and to and from Carter's Springs and Birthday Plains—petroleum products and empty returns.
- B.P. AUSTRALIA LTD., 191 Queen-street, Melbourne; variation of licence No. D.A.9120/7 by deleting present conditions and adding in lieu the ability to operate within a radius of 50 miles of Bairnsdale and to and from Mallacoota—petroleum products and empty containers.
- B.P. AUSTRALIA LTD., 191 Queen-street, Melbourne; variation of licence No. D.A.9120/3 by deleting present conditions and adding in lieu the ability to operate within a radius of 50 miles of Wodonga and to and from Corryong—petroleum products and empty containers.
- BRANSON, L. N., 23 Church-street, Eaglehawk; 2 commercial goods vehicles (15 and 8 cwt.) to operate within an area bounded by the towns of Woodend, Maryborough, Warracknabeal, Sea Lake, Swan Hill, Echuca and Shepparton—tools of trade, spare parts and materials incidental to own contracts as "refrigeration engineer".
- BRITTON, R. E., 12 Bachous-way, Noble Park; 1 commercial goods vehicle (10 cwt.) to operate throughout the State of Victoria in course of trade as "polishing machine demonstrator and salesman"—polishing machines being the property of Gadgets Pty. Ltd. for demonstration and the ability to leave an urgent incidental order.
- BROWN'S, JAS., GENERAL CLEANING CO. PTY. LTD., 367-373 High-street, Kew; 1 commercial goods vehicle (16 cwt.) to operate—(a) within a radius of 50 miles of own premises at Kew in the course of business as "cleaning contractors"—goods in connexion with own business, (b) throughout the State of Victoria—tools of trade, cleaning gear and equipment incidental to own cleaning contracts.
- BUNTING, E. J. & C. J., Main-street, Elliminyt; 1 commercial goods vehicle (25 cwt.) to operate within a radius of 100 miles of the post office at Colac in the course of business as "waste collector" for the collection of waste paper and rags on behalf of the Colac Hospital.
- CAELLI, L. J. & B. J., 54 High-street, Swan Hill; 1 commercial goods vehicle (106 cwt.) to operate within a radius of 50 miles of own premises at Swan Hill in the course of business as "timber and hardware merchants"—own goods.
- CAMPANA BROS., 1 Murphy-street, Ballarat East; 1 commercial goods vehicle (30 cwt.) to operate—(a) within a radius of 50 miles from own premises at Ballarat in the course of business as "concrete contractors"—tools of trade and materials for the completion of own contracts, (b) from own premises at Ballarat direct on to contract sites in Ararat—own concrete mixer, tools of trade and boxing required for the completion of own contracts.
- CASSELLS, C., Harrow; 1 commercial goods vehicle (77 cwt.) to operate—(a) within a radius of 20 miles of the post office at Harrow—general goods, (b) within a radius of 50 miles of the post office at Harrow—livestock, (c) within a radius of 50 miles of the post office at Harrow—petroleum products and empty return containers.
- CHEONG, G. W., Post Office, Kyabram; 1 commercial goods vehicle (8 cwt.) to operate—(a) from Kyabram to St. Germain's, via Lancaster—mails and parcels under contract to the P.M.G., (b) from Murchison to Rochester, via Rushworth, Colbinabbin and Elmore—newspapers.
- CHEKAS, W., Nicholson-street, Orbost; 1 commercial goods vehicle (100 cwt. approximately) to operate—(a) within a radius of 20 miles of the post office at Orbost—general goods, (b) within a radius of 50 miles of the post office at Orbost and to and from Melbourne—fresh fruit and vegetables.
- CHRISTMAS, R. E., Parr-street, Leongatha; 1 commercial goods vehicle (112 cwt.) to operate—(a) within a radius of 20 miles of the post office at Leongatha—general goods, (b) throughout the State of Victoria in the course of business as "road and bridge building contractor"—tools of trade, equipment and materials under contract to the Country Roads Board.
- CLARKE, B. E., Gilmore-street, Yarrawonga; 1 commercial goods vehicle to operate within a radius of 50 miles of the post office at Yarrawonga as a mobile crane.

- COFFEY, ALAN, RIVERSIDE MOTORS PTY. LTD.**, 16 Yarra Bank-road, South Melbourne; 1 commercial goods vehicle (118 cwt.) to operate throughout the State of Victoria as a tow truck for the purpose of repairing or towing disabled or wrecked vehicles.
- COOPER, G. A., Musk**; 1 commercial goods vehicle (101 cwt.) to operate—(a) within a radius of 20 miles of the post office at Musk—general goods, (b) within a radius of 50 miles of the post office at Musk—livestock and petroleum products and empty returns.
- DANDENONG CAR WRECKERS PTY. LTD.**, 131 Lonsdale-street, Dandenong; 1 commercial goods vehicle (tow truck) to operate throughout the State of Victoria for the purpose of repairing or towing disabled or wrecked vehicles.
- DAVIS BROS. TYRE & BATTERY SERVICE**, corner of McPherson- and Murray streets, Casterton; 2 commercial goods vehicles (7 and 12 cwt.) to operate within a radius of 70 miles of own premises at Casterton in the course of business as "tire retreaders and distributors"—new and second-hand tires and tubes, tires and tubes for repair or having been repaired, batteries, oil and motor car accessories.
- DELAHEY, J. J., Bacchus Marsh**; 1 commercial goods vehicle (100 cwt. approximately) to operate from pits at Bacchus Marsh to the City of Melbourne—sand.
- DENNIS, D. R., 33 Fitzroy-street, Sale**; variation of licence No. D.A.18512 by the addition of the Traralgon Division of the Country Roads Board—road-contracting plant and materials.
- DENT, R., Edward-street, Healesville**; variation of licence No. T.T.D.1996 by the addition of the ability to operate from private properties in the Homewood area to sawmills in the metropolitan area—logs.
- DITCHBURN, J. R., corner of Epsom-road and Ascot Vale-road, Ascot Vale**; 1 commercial goods vehicle (8 cwt.) to operate within a radius of 50 miles of Four'n Twenty Pies Pty. Ltd. at Ascot Vale, under sole contract to such company—pies and pasties, &c., for direct delivery to shops, &c.
- EMOLEUM AUSTRALIA LTD.**, Arden-street, North Melbourne; 1 commercial goods vehicle (66 cwt.) to operate throughout the State of Victoria solely as an emoleum spray unit, under contract to shires and municipalities.
- FERGUSON, J. & SON PTY. LTD.**, 712 High-street, Thornbury; 1 commercial goods vehicle (7 cwt.) to operate throughout the State of Victoria in the course of business as "funeral directors".
- GAYNOR, K. T., Box 46, Harrow**; 1 commercial goods vehicle (203 cwt.) to operate—(a) from and to the Township of Edenhope and from and to the Township of Apsley to and from the City of Hamilton, via the Townships of Harrow, Coleraine and Wannon—general goods—subject to the condition that such goods shall not be picked up or set down at any place situate within a radius of 5 miles from the railway stations at Coleraine or Wannon, (b) within a radius of 20 miles of the post office at Hamilton—general goods. (Replacing licence No. D.A.18478 held by R. E. Dennert, of Hamilton.)
- GENERAL MOTORS-HOLDENS LTD.**, Princes Highway, Dandenong; 2 commercial goods vehicles (9 and 60 cwt.) to operate within a radius of 50 miles of own business premises at Dandenong in the course of business as "motor vehicle manufacturers"—own motor parts and chassis members.
- GLASBURN CARRYING CO. PTY. LTD.**, 239 Geelong-road, West Footscray; 1 commercial goods vehicle (123 cwt.) to operate—(a) within a radius of 25 miles of the G.P.O., Melbourne—general goods, (b) within a radius of 50 miles of the post office at Spotswood—petroleum products and empty containers on behalf of Atlantic Union Oil Co. Pty. Ltd.
- GLAZEBROOKS PAINTS AUST. PTY. LTD.**, 269 Williamstown-road, Port Melbourne; 1 commercial goods vehicle (7 cwt.) to operate within a radius of 50 miles of own branch store at Morwell in the course of business as "paint manufacturers"—own goods.
- GRACE, L., Dandenong-road, Clayton**; 1 commercial goods vehicle (90 cwt.) to operate—(a) in the course of business as "sawmiller and timber merchant" to places within a radius of 25 miles of the G.P.O., Melbourne, and to and from the Mornington Peninsula—own goods, (b) from own property at Gembrook to places described in paragraph (a) above—own firewood, (c) from places within a radius of 25 miles of the G.P.O., Melbourne, to own property at Gembrook—own goods.
- HEINZ, H. J., COMPANY PTY. LTD.**, Princes Highway, Dandenong; 1 commercial goods vehicle (17 cwt.) to operate throughout the State of Victoria for the purpose of advertising own products—own window display and advertising material.
- INTERNATIONAL VENDING MACHINES PTY. LTD.**, 540 Little Collins-street, Melbourne; 3 commercial goods vehicles (8 cwt. each) to operate throughout the State of Victoria in the course of business as "vending machine operators" for the purpose of servicing, installing and removing machines—tools of trade, machines for installation or removal and small quantities of stock for replenishment if required.
- KRAFT FOODS LTD.**, Salmon-street, Port Melbourne; 1 commercial goods vehicle (78 cwt.) to operate as a refrigeration van from own depot in the City of Ballarat to places within an area bounded by the Townships of Rainbow, Maryborough, Kyneton, Killmore, Bacchus Marsh, Colac, Port Campbell, Portland, Rainbow in the course of business as "food processors"—own goods, subject to the condition that such goods be consigned by rail to Ballarat.
- LEEHAINE, E. J., 36 Allan-street, Essendon**; 1 commercial goods vehicle (15 cwt.) to operate within a radius of 50 miles of the premises of Four'n Twenty Pies Pty. Ltd. at Ascot Vale, under sole contract to such company—pies and pasties, &c., for direct delivery to shops, &c.
- MALONE, P. R., Grasmere Junction**; variation of licence No. D.A.35478/1 by deleting paragraph (b) and adding in lieu the ability to operate within a radius of 50 miles of the post office at Grasmere Junction for the carriage of fresh milk, empty milk cans and fresh meat.
- MAWSON, E. B., & SONS, Box 66, Post Office, Cohuna**; 1 commercial goods vehicle (200 cwt.) to operate within the Bendigo Division of the Country Roads Board—road-contracting plant and materials.
- MAXWELL, C. C. & B. L., Barwon Downs, via Birregurra**; 1 commercial goods vehicle (100 cwt.) to operate within the Warrnambool Division of the Country Roads Board—road-contracting plant and materials.
- MORSE, F. D., Eildon-road, Thornton**; variation of licence No. T.T.D.2141 by the addition of the ability to operate from private properties in the Homewood area to sawmills in the metropolitan area—logs.
- MCINERNEY, T. J., 48 Quamby-avenue, Bell Park**; 1 commercial goods vehicle (40 cwt.) to operate throughout the State of Victoria in the course of business as "marine collector"—marine goods as designated in the *Marine Stores and Old Metals Act 1928*, No. 3724, Part 1, paragraph 3.
- NATIONAL TYRE SERVICE (BALLARAT) PTY. LTD.**, 21 Doveton-street north, Ballarat; 1 commercial goods vehicle (7 cwt.) to operate within a radius of 50 miles from the chief post office in the City of Ballarat in the course of trade as "tire repairers and distributors"—tires and tubes for sale and delivery, used tires for repair or having been repaired, batteries, oil and car accessories.
- NATIONAL TYRE SERVICE (COLAC) PTY. LTD.**, 73 Gellibrand-street, Colac; 1 commercial goods vehicle (8 cwt.) to operate within a radius of 50 miles from the post office at Colac in the course of business as "tire retreaders and distributors"—tires and tubes for sale and delivery, used tires for repair or retreading or having been repaired or retreaded, batteries, oil and car accessories.
- REEVES, G. F., 57 Stockdale-road, Traralgon**; 1 commercial goods vehicle (100 cwt.) to operate within the Bairnsdale Division of the Country Roads Board—road-contracting plant and materials.
- REICHEL, C. E. A., Private Bag 78, Nhill**; 1 commercial goods vehicle (70 cwt.) to operate—(a) within a radius of 20 miles of the post office at Nhill—general goods, (b) from and to places in paragraph (a) above to and from places within a radius of 50 miles of the post office at Nhill—livestock.
- SANDLANT, E. M. (M/s), Landsborough**; variation of licence No. D.A.11449 by the addition of the ability to operate from Navarre and Barkly to the railway station at Ballarat—wool.
- STAFFORD, R. H., Cann River**; variation of licence No. T.T.D.1774 by the addition of the ability to operate for the carriage of—(a) poles from bush landings in the Cann River area to the S.E.C. Depot at Bairnsdale, (b) cross-arms from sawmills at Cann River to the S.E.C. Depot at Bairnsdale.
- STANBRIDGE, N. G., Bruthen**; 1 commercial goods vehicle (208 cwt.) to operate for the carriage of—(1) logs from forest landings within a radius of 25 miles of Bruthen to sawmills in the Nowa Nowa and Bruthen areas, (2) logs from forest landings within a radius of 25 miles of Club Terrace to sawmills at Club Terrace, Orbost and Nowa Nowa and Bruthen, (3) sawn timber from sawmills at Club Terrace and Orbost to the railway station and consignees at Orbost, (4) sawn timber from sawmills at Nowa Nowa and Bruthen to the railway stations at Nowa Nowa and Bruthen.

YATES, R. W., Townsend-street, Mortlake; 1 commercial goods vehicle (80 cwt.) to operate—(a) within a radius of 20 miles of the post office at Mortlake—general goods, (b) from Warrnambool to Mortlake and returning with empty containers—petroleum products.

NOTICE is hereby given that the applications made by the persons named below for renewal of licences to operate the commercial goods vehicles, on the route or routes or in the manner set out opposite their names, will be heard at a time and place to be communicated to the persons concerned:—

*Name and Address; Present Franchise; Licence No.; Date of Expiry.*

- ANDERSON, J. D., & SON PTY. LTD., Hart-street, Warrnambool; 1 commercial goods vehicle (88 cwt.) to operate within a radius of 75 miles from the chief post office in the City of Warrnambool in the course of business as "builder and fibrous plaster sheet manufacturers"—building materials, fibrous plaster sheet and associated fixing materials being the property of licensee; D.A.541; 17th September, 1959.
- BETHUNE, F. N., PTY. LTD., 51 Camberwell-road, Hawthorn East; 1 commercial goods vehicle (60 cwt.) to operate—(a) within a radius of 50 miles from own premises situate at Hawthorn East in the course of business as "turbine and jet pump manufacturers"—own goods, (b) throughout the State of Victoria in the course of business as "turbine and jet pump manufacturers"—pumps for installation, water well equipment, tools of trade, spare parts and materials incidental to servicing and installation contracts; D.A.665; 30th June, 1959.
- BULLER, A. E., 18 Queen-street, Mornington; 1 commercial goods vehicle (94 cwt.) to operate—(a) from and to places situate within the corporate limits of the City of Melbourne and within a distance of 8 miles beyond the limits thereof direct only via the route set out below to and from places situate within the limits of the Townships of Mt. Eliza, Mornington and Mt. Martha and to and from places situate on or most conveniently reached from the roads between Mt. Eliza and Mornington, and Mornington and Mt. Martha—general goods. Route referred to: The Point Nepean-road between the City of Melbourne and the Township of Mornington, and thence via the coast road as far as Mt. Martha, (b) on behalf of the Vacuum Oil Co. Pty. Ltd. from and to Yarraville to and from own depot at Mornington and within a radius of 20 miles thereof—petroleum products in prescribed types of containers and empty containers; D.A.35134/1; 1st September, 1959.
- FERRIES, D. G., 114-116 Barker-street, Castlemaine; 4 commercial goods vehicles (108, 80, 80 and 90 cwt.) to operate—(a) throughout the State of Victoria in the course of business as "monumental and building masons"—own goods, equipment and materials incidental to licensee's own contracts, and (b) from quarries at Castlemaine to consignees throughout the State of Victoria—own pavement slate; D.A.1070, D.A.1070/1, D.A.1070/2, D.A.1070/3; 1st September, 1959.
- HARRIS, BRUCE, Corryong; 1 commercial goods vehicle (102 cwt.) to operate—(a) within a radius of 20 miles from the post office at Corryong—general goods, and (b) from and to the Township of Wodonga to and from the Township of Corryong and places situate within a radius of 20 miles from the post office at Corryong, but excluding places situate between the Townships of Wodonga and Walwa—general goods; D.A.1253; 6th August, 1959.
- KURRLE, R. R., Commercial-street, Korumburra; 1 commercial goods vehicle (20 cwt.) to operate within a radius of 50 miles from the post office at Korumburra in the course of business as "tire retreader and rubber goods repairer"—new and retreated tires, tubes and rubber repairs; D.A.1459; 10th September, 1959.
- REED BROS., 100 Bridge-street, Bendigo; 1 commercial goods vehicle (99 cwt.) to operate—(a) within a radius of 50 miles from the premises in Bendigo of the holders of this licence and from and to such premises to and from the Towns of Shepparton, Kyabram, Echuca, Gunbower, Cohuna, Kerang, Koon-drook, Boort, Charlton, Donald, St. Arnaud, Sea Lake, Warracknabeal, Horsham, Stawell, Hamilton and Ballarat—manufactured goods being the property of the holders of this licence and empty returns for such goods, (b) from places situate throughout the Goulburn Valley district to the premises in Bendigo as defined in paragraph (a) above—tomatoes for processing; D.A.1896/3; 1st September, 1959.
- ROCHE BROS. PTY. LTD., 22 Dynon-road, South Kensington; 1 commercial goods vehicle (80 cwt.) to operate—(a) throughout the State of Victoria—tools of trade, plant and equipment to be used solely in connexion with contracts entered into by the holders of this licence in the course of business as "earth-moving contractors", (b) earth and other excavated materials from the site of excavation to any place of disposal within a radius of 50 miles of such point of excavation, (c) within a radius of 20 miles from the site of any construction or maintenance work performed pursuant to paragraph (a) above, or from the railway station nearest thereto—any other materials required for such work; D.A.1941/7; 1st September, 1959.
- ROSS, M. A., Stockdale, via Stratford; 1 commercial goods vehicle (100 cwt.) to operate within a radius of 35 miles from the post office situate at Stockdale—general goods; D.A.1953; 1st September, 1959.
- TYERS, L. N., Byaduk; 1 commercial goods vehicle (94 cwt.) to operate—(a) within a radius of 20 miles from the post office at Byaduk—general goods, (b) from and to places situate within a radius of 10 miles from the post office at Byaduk to and from townships situated on the railway lines between Warrnambool and Port Fairy, Warrnambool and Hamilton, and Hamilton and Portland—general goods; D.A.2188; 1st August, 1959.
- WATERS, S. H., & Co. PTY. LTD., 114 King-street, Melbourne; 1 commercial goods vehicle (40 cwt.) to operate within a radius of 50 miles from the post office at Casterton—own goods in the course of trade as "wool, hide and skin merchants"; D.A.2247/5; 1st September, 1959.
- WATERS, S. H., & Co. PTY. LTD., 114 King-street, Melbourne; 1 commercial goods vehicle (25 cwt.) to operate within a radius of 25 miles from the post office at Wangaratta—own goods in the course of trade as "wool, hide and skin merchants"; D.A.2247/1; 1st September, 1959.
- WATERS, S. H., & Co. PTY. LTD., 114 King-street, Melbourne; 1 commercial goods vehicle (32 cwt.) to operate within a radius of 50 miles from the post office at Benalla in the course of trade as "wool, hide and skin merchants"; D.A.2247/4; 1st September, 1959.
- WATERS, S. H., & Co. PTY. LTD., 114 King-street, Melbourne; 1 commercial goods vehicle (32 cwt.) to operate within a radius of 50 miles from the post office at Hamilton in the course of business as "wool, hide and skin merchants"—goods being the property of the holder of this licence; D.A.2247/3; 1st September, 1959.
- WATERS, S. H., & Co. PTY. LTD., 114 King-street, Melbourne; 1 commercial goods vehicle (42 cwt.) to operate within a radius of 50 miles from the post office at Coleraine—own goods in the course of trade as "wool, hide and skin merchants"; D.A.2247/2; 1st September, 1959.

NOTICE is hereby given that the applications made by the persons named below for licences to operate commercial passenger vehicles on the route or routes, or in the manner set out opposite their names, will be heard at a time and place to be communicated to the parties:—

*Name and Address; Nature of Application.*

- HEATHCOTE, W. C. (trading as Heathcote's Bus Service), Ailsa-street Mansfield; 1 commercial passenger vehicle with seating capacity for two persons to operate for the carriage of passengers, luggage and skiing equipment between Mansfield and Mt. Buller during the snow season.
- RANDELL, G. W., Mt. Dandenong-road, Montrose; 1 commercial passenger vehicle to be purchased with seating capacity for five persons to operate for the carriage of passengers under private hire conditions throughout Victoria from Mt. Dandenong-road, Montrose.
- MONSON, A. J., Mount-street, Albury; 1 commercial passenger vehicle to be purchased to operate as follows:—(a) Between Albury and Corryong, via Hume Weir, Tallangatta, Koetong and Cudgewa, (b) return from Corryong—Albury, via Towong, Tintalra, Walwa, Talgarno and Hume Weir, with alternative route via Towong, Tintalra, Cudgewa, Tallangatta and Hume Weir, (c) to deviate, if necessary, via Kiewa to carry bottled milk from Kiewa and/or Tallangatta to Corryong.

*Time-table.*

Monday, Wednesday, Friday.

Depart 10.00 a.m. Albury Arrive 4.30 p.m.  
 Arrive 12.30 p.m. Corryong Depart 2.00 p.m.

MONSON, A. J., Mount-street, Albury; application for variation of licence No. C.O.398 to—(a) increase the amount of freight which may be carried between Tallangatta and Corryong from 5 cwt. to 15 cwt., (b) delete the carriage of mail between Tallangatta and Corryong, (c) amend arrival time at Tallangatta from 11.30 a.m. to 10.45 a.m., (d) amend departure time from Tallangatta from 3.30 p.m. to 3.15 p.m., (e) amend arrival time at Corryong from 6.10 p.m. to 5.30 p.m.

**A**PPPLICATIONS for renewal of licences by persons listed hereunder to operate under the same terms and conditions from the date of expiry:—

*Name and Address; Licence Number; Classification; Expiry Date.*

- DRUMMOND, R. J., Sydney-road, Kilmore; C.H.345; country hire, Kilmore; 20th August, 1959.  
 BROWN, C. A., Grenville-street, Daylesford; C.T.559; country taxi, Daylesford; 14th September, 1959.  
 KETTS, J. I., Robinvale; C.T.610; country taxi, Robinvale; 11th October, 1959.  
 LAUER, L. R. (trading as Lauer's Motors, Nyah West); C.T.1; country taxi, Nyah West; 1st November, 1959.  
 LAUGIER, R. E., 110 Pine-avenue, Mildura; C.T.526; country taxi, Mildura; 3rd September, 1959.  
 MILLER, D. J., 13 Lime-avenue, Mildura; C.T.527; country taxi, Mildura; 3rd September, 1959.  
 McMILLAN, H. F., Benbow-street, Ararat; C.O.731; country omnibus; 27th August, 1959.  
 POINT COOK-WERRIBEE PASSENGER SERVICE PTY. LTD., Railway-avenue, Laverton; C.O.594; country omnibus; 1st July, 1959; C.O.879, C.O.909; country omnibus; 6th August, 1959; 6th August, 1959.  
 WARRNAMBOOL BUS LINES PTY. LTD., 273 Raglan-parade, Warrnambool; C.O.26; country omnibus; 15th November, 1959.  
 WOOLNOUGH, A. S. & G. F., Portarlington; C.O.842; country omnibus; 6th October, 1959.  
 HOLE, W. H., Balmoral; T.S.355; school service; 3rd September, 1959.  
 PARKER, R. L., Monbulk-Seville-road, Silvan; application for renewal of licence No. T.P.90, expiring 22nd October, 1959, to operate at separate and distinct fares for the carriage of employees of the Melbourne and Metropolitan Board of Works from and to the central pick-up point in Croydon to and from the employees' respective homes in the Mt. Evelyn and Silvan areas.  
 RUFF, N. J., Dooley-street, Bendigo; application for renewal of licence No. T.P.79, expiring 8th October, 1959, to operate as required between Bendigo, Harcourt and Sutton Grange for the carriage only of employees of the State Rivers and Water Supply Commission to and from places of employment.  
 HOLBOROW, W., & H. COLLINS, 101 Bell-street, Heidelberg; application for variation of route 87A, Heidelberg-Lower Plenty, to operate an extension of route from the corner of Eltham Main-road and Para-road, via Para-road, Rattray-road and Carter-street, to the Greensborough Railway Station.  
 RENNIE, F. H., & SON PTY. LTD., 31 Edinburgh-street, Box Hill; 1 commercial passenger vehicle with seating capacity for 33 persons to operate as an additional metropolitan stage omnibus on route 67A (Box Hill-Burwood) under the same terms and conditions as licences already held in the name of the applicant company.  
 CURREN, R. W., 528 Barkers-road, Hawthorn; application for permit authority to operate any one of "M.O." licensed vehicles held in the name of the applicant between Canterbury and Ashburton for the carriage of school children only on the following route:—Commencing at Scott-street, via Scott-street, Prospect Hill, Wattle Valley and Riversdale roads, Hollyrood and Hunter streets, Wattle Valley-road, Nevis-street, Glyndon-road, Fordham-avenue, Toorak and Summerhill roads, Yuille-street, Marquis-street, Y-street, High-street, Carool-street to Ashburton State School.

*Fares to be Charged.*

|                         |         |     |
|-------------------------|---------|-----|
| First section           | .. .. . | 4d. |
| Each additional section | .. .. . | 1d. |
| Through fare            | .. .. . | 7d. |

*Sections.*

1. Canterbury Station—Riversdale-road.
2. Riversdale-road—Hartwell Railway Station.
3. Hartwell Railway Station—corner Summerhill-road and Yuille-street.
4. Summerhill-road—Ashburton State School.

BARNES, J. D., 19 Ainsworth-street, Sunshine; application for variation of *de-facto* sporting permit in relation to M.C.407 to delete operations from the stand appointed for the use of metropolitan special service omnibuses in Flinders-street, Melbourne, to Caulfield, Moonee Valley and Flemington Racecourses and instead to operate from a stand to be appointed in Sun-crescent, Sunshine, adjacent to the corner of Hampshire-road, to Moonee Valley Racecourse, Flemington Racecourse and the Royal Agricultural Society's Showgrounds for night-trotting fixtures.

QUINCE, C. W., 15 First-avenue, Murrumbena; application for variation of all "M.C." licences to delete the existing pick-up radius for operations under charter conditions, viz., "metropolitan area", and instead to include the ability to pick up under charter conditions within a radius of 20 miles of the General Post Office, Melbourne.

CAMPDEN BUS SERVICE PTY. LTD., 96 McKinnon-road, McKinnon; application for variation of route 94A (Elsternwick—Oakleigh) to operate a deviation from North-road, west of Ormond railway gates, via Newnham-grove and Foch-street, to Booran-road, thence via normal route to Elsternwick Railway Station on one trip daily, i.e., 5.45 p.m.

SULPHATES LTD., Princes Highway, Springvale; application for renewal of licence No. T.P.11, expiring 24th September, 1959, to operate for the carriage only of employees of Sulphates Limited free of charge and without reward as follows:—(a) From and to the Spotswood Railway Station to and from factories of the said company at Yarraville and Spotswood, (b) as required on short trips within the metropolitan area.

FILTRATION & WATER SOFTENING PTY. LTD., Princes Highway, Springvale; application for renewal of licences Nos. T.P.14 and T.P.75, expiring 24th September, 1959, to operate for the carriage only of employees of Filtration and Water Softening Pty. Ltd., free of charge and without reward, as follows:—(a) From and to the respective places of residence of such employees to and from the said company's works at Princes Highway, Springvale, (b) to and from job sites of the said company within a radius of 50 miles of the post office at the corner of Bourke and Elizabeth streets, Melbourne.

BEARDSLEY, G. E. (trading as Progress Bus Lines), 39 Keilor-road, North Essendon; 2 commercial passenger vehicles with seating capacity for 31 and 31 persons respectively to operate as a metropolitan route omnibus on the following route:—Tullamarine—Essendon Aerodrome. Description of route—Commencing at the corner of Vaughan-street and Bulla-road, via Bulla-road, Victory-road, Cope-street, Parer-road, McNamara-avenue, Roberts-road, Bowes-avenue, Cameron-street, Elstone-street and Keilor-road to the corner of Mathews-avenue and Keilor-road. (Sections, fares and time-tables to be determined.)

DUNLOPILLO PTY. LTD., George-street, Sandringham; application for renewal of licence No. T.P.104, expiring 23rd July, 1959, to operate for the carriage of employees of Dunlopillo Pty. Ltd. from Abbotsford to Sandringham as now authorized.

TRECENT, N. G., 18 Cecil-street, Eltham; 1 commercial passenger vehicle with seating capacity for five persons to operate as a metropolitan private hire car licence No. 2127 in the name of the applicant.

**A**PPPLICATIONS for metropolitan private hire car licences by the persons listed hereunder in respect of commercial passenger vehicles with seating capacity for five persons to operate under composite conditions from an approved depot in zone set out opposite their names:—

*Name and Address; Zone.*

- MERSIN, R., 4 Halley-court, Bentleigh; "G".  
 ROGERS, G. J. C., 47C Coppin-street, East Malvern; "G".  
 McLOUGHLIN, J. M., 100 Hawker-street, West Ivanhoe; "G".  
 PAYNE, H. W., 44 Wilfred-road, Ivanhoe; "G".  
 OXNAM, F. G., Lot 29, Meryl-street, East Doncaster; "G".  
 CRAWFORD, W. R., 6 Wonga-avenue, Pascoe Vale; "G".  
 McFARLANE, N. L., 40 Robinson-grove, Bulleen; "G".

Notice of any objection should be forwarded to reach the Secretary to the Board not later than Wednesday, 15th July, 1959.

E. V. FIELD,  
 Secretary.

Exhibition Buildings, Rathdown-street, Carlton, N.3.  
 Wednesday, 1st July, 1959.

**CONTRACTS ACCEPTED.—(Series 1958-59.)****GENERAL STORES.**

Gazette No. 90, 1st October, 1958, Schedule No. 69, Stationery, General.—For item No. 54, substitute 3s. 2½d. per inch as from 19th June, 1959.

W. H. RUTHERFORD, Secretary to the Tender Board.  
29.6.59.

**PUBLIC WORKS.**

4091. Alfredton, State School No. 1091, (4) erection of 20 ft. x 16 ft. shelter pavilion, combined woodshed and out-office block, internal and external painting, &c., £1,647.—S. C. Ludbrook and Sons.
4092. Apollo Bay, Breakwater, (2) aerial reticulation and installation of 60 h.p. motor at Breakwater, £1,248 9s. 9d.—B. J. Irving and Co.
4093. Ararat, Mental Hospital, (1) conversion of hot-water services in Male and Female Hospital Wards to steam heated, £1,840.—Frederick W. Nielsen Pty. Ltd.
4094. Ararat, Mental Hospital, (3) supply and installation of urn bench and urns, electric stove, grill, toaster, steam hot press Bain Marie, Service Counter, £1,572.—E.G.A. (S. Cunningham) Pty. Ltd.
4095. Ararat, Police Station, (1) completion of brick veneer residence, £1,954.—Van Every and Pendlebury.
4096. Arawata, State School No. 2970, (3) erection of a new residence, £3,590.—N. S. Cosson.
4097. Ballarat, Mental Hospital, (3) erection of standard Mortuary type "A", £8,028.—S. C. Ludbrook and Son.
4098. Ballarat, High School, Gillies-street, (6) fencing of double tennis-courts, £359.—Cyclone Co. of Australia Ltd.
4099. Ballarat, State School No. 2022, (1) supply, installation and testing of gas heating, £1,349 17s.—The Ballarat Gas Company.
4100. Ballarat, Mental Hospital, (2) supply and installation of mechanical services in new Mortuary building, £965.—McLean and Boakes.
4101. Ballarat, Mental Hospital, (7) electrical installation for the remodelling of and additions to Wards F.7, F.8, and F.9 (F.5), £2,072.—L. Holland.
4102. Ballarat, Police Station, (2) Supply and install six No. 2A "Warmray" type heaters, alterations to counters, £252 12s.—W. J. Tumney.
4103. Beaumaris North, State School No. 4803, (9) erection of two (2) 32 ft. x 16 ft. shelter pavilions, £1,010 10s.—H. A. Williams.
4104. Beechworth, Mental Hospital, (4) construction of concrete ramp, Ward M.2, £542 16s.—J. R. Cunningham.
4105. Beechworth, Mental Hospital, (1) extension of P.A.X. telephone system, £1,405.—Communication Systems of Aust. Pty. Ltd.
4106. Beechworth, Mental Hospital, (2) erection of standard Mortuary "B" 4, £6,043 12s. 6d.—J. R. Cunningham.
4107. Beechworth, Training Prison, (1) pointing of joints in defective walls, £3,222.—J. R. Cunningham.
4108. Belmont, Lands Department Residence, 2 Scott-street, (4) erection of additional bedroom, £617 10s.—R. Swayn.
4109. Bena, State School No. 3062, (3) new out-office accommodation and septic closets, £909 10s.—A. J. Avage and Son.
4110. Bendigo, State School No. 877, (5) electrical installation, improvements to lighting, &c., £923 4s.—R. L. Campbell Pty. Ltd.
4111. Berrybank, State School No. 3639, (4) renewal of spouting and erection of 20 ft. x 10 ft. shelter pavilion, £340 12s.—N. A. Wooding.
4112. Beverley Hills, State School No. 4813, (8) erection of two (2) 32 ft. x 16 ft. shelter pavilions, £995.—H. I. Johnson and W. H. Johnson.
4113. Bonang, State School No. 2808, (3) alterations to toilets, installation of septic closets, £254.—G. F. Dungey.
4114. Boort, Higher Elementary School No. 1796, (1) internal painting and repairs, provision of display boards, chalkboards, &c., £1,433.—D. E. Matthews.
4115. Brim, State School No. 2995, (3) construction of out-office block, &c., £1,463.—F. A. Negri.
4116. Burnley, Plant Research Laboratory, (5) modifications to old insectary, £918.—R. B. Hallett and Sons Pty. Ltd.
4117. Burnley, Horticultural College, (4) supply, delivery, installation and testing of conversion of heating boiler to oil firing, £590.—Rex Industries Pty. Ltd.
4118. Coburg, Police Station, (5) erection of motor car garage, £256 17s.—A. C. Cummings.
4119. Coburg, Pentridge Gaol, (1) modification to overhead equipment on galvanizing plant, £1,135.—Trevor Boiler and Engineering Co. Pty. Ltd.

4120. Deer Park, State School No. 1434, (1) supply, delivery, installation and testing of the conversion of heating system to gas firing in two 2-room prefabrications, £740 1s. 10d.—Colonial Gas Association Ltd.

4121. Dimboola, High School, (5) erection of two (2) shelter pavilions, £1,056.—L. H. Dowell.

4122. Drouin, High School, (8) erection of new Caretaker's Residence, £3,705.—C. McCarthy.

4123. Fitzroy, Special School No. 3824, (13) external and internal painting, £451 10s.—F. Thomas.

4124. Frankston, Teachers' Training College, (6) supply, delivery, installation and testing of the mechanical services, £16,350.—Frederick W. Nielsen Pty. Ltd.

4125. Glenroy, Technical School, (5) boundary fencing, £1,633.—Cyclone Co. of Australia Ltd.

4126. Golden Square, Police Station, (3) repairs and painting, £461 14s.—P. E. Hutchings.

4127. Hampton, State School No. 3754, (3) painting fencing, erection of new shelter pavilion, £2,544.—W. J. Lyons.

4128. Heatherton, Sanatorium, (2) mechanical services installation, remodelled and temporary kitchen, £2,849.—Frederick W. Nielsen Pty. Ltd.

4129. Jancourt East, State School No. 3783, (1) renovations to school and residence, £1,050.—T. Peperkamp.

4130. Kerrimuir, State School No. 4816, (5) erection of two (2) 16 ft. x 32 ft. shelter pavilions, £1,045 10s.—H. A. Williams.

4131. Kew, Mental Hospital, (5) electrical installation for the conversion of dining hall to offices, Children's Cottages, £400.—W. A. D. Electrics Pty. Ltd.

4132. Kew, Glendonald School for Deaf Children, (9) electrical installation to new Clinical and Administration Block (Parent Guidance Centre), £965.—L. & R. Electrics.

4133. Kyneton, High School, (4) electrical installation in six (6) detached class-rooms, £745 8s.—R. L. Campbell Pty. Ltd.

4134. Lethbridge, State School No. 1386, (4) erection of shelter pavilion, 20 ft. x 16 ft., £365.—H. B. Pescott and Sons.

4135. Macarthur, State School No. 1571, (9) erection of one (1) 32 ft. x 16 ft. shelter pavilion, £516 15s. 6d.—Rashleigh and Keilar.

4136. Macleod, High School, (9) electric light and power installation for additional three (3) class-rooms, rest-room, and sports store, £342.—L. & R. Electrics.

4137. Manangatang, Consolidated and Higher Elementary School, (4) construction of 10,000-gallon reinforced concrete underground tank, £1,054 16s.—C. R. Wilson and Son.

4138. Mandurang South, State School No. 1628, (5) internal and external painting and repairs to school and out-buildings, chalkboard renewal, &c., £439 11s.—E. and G. Kinder.

4139. Melbourne, City Watchhouse, (2) supply, delivery, installation and testing of hot-water services, £616.—D. W. and M. W. McAuslan Pty. Ltd.

4140. Melbourne, Emily McPherson College of Domestic Economy, (5) supply, delivery, installation and testing of the exhaust and plenum system to pastry kitchen, £1,864.—R. and G. Guymer.

T. K. MALTBY, Commissioner of Public Works.  
25.6.59.

**ORDERS IN COUNCIL.—(Series 1958-59.)****STATE ELECTRICITY COMMISSION.**

4141. Supply of safety footwear for a period of six months, to Quotation No. 2547, at Schedule Rates.—Alston Safety Equipment Pty. Ltd.
4142. Purchase of land at Yallourn, comprising 199 acres 3 roods 34 perches, being part of Crown allotment 4, Parish of Narracan, together with improvements erected thereon, as site for dam for water storage, Yallourn Power Station, £26,000.—David Hamilton Beck.
4143. The supply of 6,612 yards of 250-volt control cable for No. 1 Power Station, Kiewa Hydro-Electric Scheme, to Specification No. 58-59/222, £16,721 19s. 1d.—British Insulated Callender's Cables Pty. Ltd.
4144. The supply of one 1,500-h.p. induction motor and exciter for Fisherman's Bend Test Annex, to Specification No. 55-56/213, £7,397 10s.—John Carruthers and Co. Pty. Ltd.
4145. The supply of crossarm braces for distribution lines for a period of twelve months, to Quotation No. 343, at Schedule Rates.—Galvanising Industries Pty. Ltd.
4146. The supply of 1,500 66-kV. switchgear insulators, to Specification No. 58-59/237, £3,666 19s. 10d.—R. M. Hall Pty. Ltd.
4147. The supply of 11 kV. single-phase air-break switches for Sub-stations for a period of twelve months, to Specification No. 58-59/236, at Schedule Rates.—Stanger and Co. Ltd.



4148. The construction of steel-framed transport-servicing workshop at Richmond, to Specification No. 58-59/248, £9,220.—F. and J. Wilson.

Approved by the Governor in Council, 11th June, 1959.—A. MAHLSTEDT, Clerk of the Executive Council.

**ORDERS IN COUNCIL.—(Series 1959-60.)**  
**PUBLIC WORKS.**

189. Ballarat Mental Hospital, supply and installation of an additional 100 lines to P.A.X. telephone system, £3,523.—Standard Telephones and Cables Pty. Ltd. (W.37126).

190. Bundoora Repatriation Mental Hospital, supply of "Compactus" mobile shelves, £1,420.—E. T. Brown Ltd. (N.E.204235).

191. Essendon High School Advisory Council, special grant of £252 14s. 6d. authorized by the Education Department towards cost of renovating class-room for use as a memorial library (W.208100).

192. Fern Tree Gully Shire Council, special grant of £6,000 authorized by Education Department as contribution towards cost of improvements to Upwey Recreation Reserve Oval used for recreation purposes by Upwey High School and State School (S.E.5850/45-46).

193. Dookie Agricultural College, supply and erection of one (1) Phelan P.5-2 type residence, £2,967 14s. 9d.—W. Phelan and Sons Pty. Ltd. (N.E.214114).

194. Fisheries and Game Department, supply and installation of one (1) supply fan and one (1) exhaust fan, £346 5s.—W. G. Crossler and Co. Pty. Ltd. (M.69953 "C").

195. Janefield Colony, Mental Hygiene Authority, supply of one F.E.35 Ferguson tractor, £833 3s.—British Farm Equipment Co. (N.E.214944).

Approved by the Governor in Council, 23rd June, 1959.—A. MAHLSTEDT, Clerk of the Executive Council.

*Hospitals and Charities Act 1958 (No. 6274).—Section 46.*  
**PETITION TO INCORPORATE GRACE MCKELLAR HOUSE, GEELONG.**

IT is hereby notified in accordance with the provisions of section 46 of Act No. 6274 that the Hospitals and Charities Commission has received a petition signed by not less than 25 contributors to Grace McKellar House, Geelong, praying that that institution be incorporated under the provisions of the said Act. This institution established in Geelong will have for its objects—

- (1) To afford relief, medical treatment, nursing care and other assistance to the aged, and/or the incapacitated, and/or infirm and/or the chronically ill of any age, and, when required, to provide accommodation, food and other necessities to such persons as are entitled thereto under the Act.
- (2) To provide facilities for the treatment of intermediate and private patients or either of them.
- (3) To minister to the necessities of all such persons according to the means at the disposal of the home without regard to their religious or political beliefs or nationalities.
- (4) To make provision for research into the diseases of the aged.
- (5) To provide training facilities for geriatric teaching to medical nursing and ancillary staff in keeping with the objectives as expressed in sub-sections 1, 2, 3 and 4 of this clause—

and is capable of being incorporated.

If a counter petition signed by an equal or greater number of contributors is not lodged with the aforesaid Commission at 1 Nicholson-street, Melbourne, within one calendar month after the publication of this notice, the Governor in Council may, by Order made pursuant to Act No. 6274, declare the contributors for the time being to Grace McKellar House, Geelong, to be a body corporate by the name set forth in such Order.

E. P. CAMERON,  
Minister of Health.

Department of Health,  
Melbourne, 29th June, 1959.

*Hospitals and Charities Act 1958 (No. 6274).—Section 46.*  
**PETITION TO INCORPORATE LATROBE VALLEY COMMUNITY HOSPITAL.**

IT is hereby notified in accordance with the provisions of section 46 of Act No. 6274 that the Hospitals and Charities Commission has received a petition signed by not less than 25 contributors to Latrobe Valley Community

Hospital praying that that institution be incorporated under the provisions of the said Act. This institution established at Yallourn will have for its objects—

- (1) To afford relief, including maintenance and the treatment or cure of, or attention to, any disease or ailment, or any injury consequent on any accident, medical and/or surgical attendance, medicine, nursing assistance, support or aid of any kind or in any form to such persons as are entitled thereto under the Act.
  - (2) To provide facilities for the treatment of intermediate and private patients or either of them.
  - (3) To provide facilities for the carrying out of investigations into ailments, diseases, injuries or other matters affecting the human body—
- and is capable of being incorporated.

If a counter petition signed by an equal or greater number of contributors is not lodged with the aforesaid Commission at 1 Nicholson-street, Melbourne, within one calendar month after the publication of this notice, the Governor in Council may, by Order made pursuant to Act No. 6274, declare the contributors for the time being to Latrobe Valley Community Hospital to be a body corporate by the name set forth in such Order.

E. P. CAMERON,  
Minister of Health.

Department of Health,  
Melbourne, 29th June, 1959.

*Fisheries Act 1958.*

**NOTICE OF INTENTION TO PRESCRIBE A CLOSE SEASON FOR MACQUARIE PERCH, CALLOP AND SILVER PERCH OR GRUNTER.**

IT is hereby notified for general information that it is intended, after the expiration of one month from the date of publication of this notice in the *Government Gazette*, to move His Excellency the Governor in Council to make a Proclamation revoking the Proclamation made the nineteenth day of August, 1952, and published in the *Government Gazette* of the twentieth day of August, 1952, respecting a close season for Macquarie Perch, &c., and prescribing as a close season for Macquarie Perch, Callop (Golden Perch or Yellowbelly), and Silver Perch or Grunter, the period in each year from Midnight on the last Sunday in August to the last day preceding the last Saturday in November (inclusive).

L. H. S. THOMPSON,  
Acting Chief Secretary.

A. DUNBAVIN BUTCHER,  
Director of Fisheries and Game.

*Fisheries Act 1958.*

**NOTICE OF INTENTION TO PRESCRIBE A CLOSE SEASON, ETC., FOR MURRAY COD.**

IT is hereby notified for general information that it is intended, after the expiration of one month from the date of publication of this notice in the *Government Gazette*, to move His Excellency the Governor in Council to make a Proclamation revoking the Proclamation made the second day of August, 1937, and published in the *Government Gazette* of the fourth day of August, 1937, respecting a close season for Murray Cod and prescribing as a close season for Murray Cod the period in each year from Midnight on the last Sunday in August to the last day preceding the last Saturday in November (inclusive) and providing that as regards the species of fish aforementioned, any person who sells or exposes for sale any fish of such species during the close season for such species of fish, or who has in his possession, house or shop, or under his control, any fish of such species during the close season for such species of fish for the purpose of sale during or after the said close season, shall be liable to the penalties set out in section 51 of the *Fisheries Act 1958*, whether such fish were taken in Victoria or elsewhere.

L. H. S. THOMPSON,  
Acting Chief Secretary.

A. DUNBAVIN BUTCHER,  
Director of Fisheries and Game.

*Vegetation and Vine Diseases Act 1958 and Fruit and Vegetables Act 1958.*

**APPOINTMENT OF INSPECTORS.—ERRATUM.**

The name "West, Hans Leopold", appearing on page 1676, *Government Gazette* dated 10th June, 1959, should read "Weste, Hans Leopold".

Local Government Act 1946, Part 48, Section 876.

LICENCES TO OCCUPY UNUSED ROADS.

NOTICE is hereby given that Licences to occupy Unused Roads have been issued to the following approved applicants, and that the Licence Fee specified in each case has been received by the Accountant, Department of Crown Lands and Survey, Melbourne, C.2.

| Number of Licence. | Name and Address of Licensee.                               | Municipality. | Parish.                 | Abutting—<br>Allotments and Sections.   | Area.   | Fee for Licence. |        | Date of Issue of Licence. | Date of Expiry of Licence. |
|--------------------|---|---------------|-------------------------|---|---------|------------------|--------|---------------------------|----------------------------|
|                    |   |               |                         |   |         | £                | s. d.  |                           |                            |
| 40721              | Hyslop, Les. W., Campbell's Bridge, via Stawell             | Stawell ..    | Kirkella ..             | 19 .. .. .  | 6 0 0   | 1 10 0           | 1.1.58 | 31.12.60                  |                            |
| 40722              | Smith, W. G., and Son, Apsley                               | Kowree ..     | Bringalbart             | North of 15 .. .  | 8 0 0   | 1 0 0            | 1.1.59 | 31.12.61                  |                            |
| 40723              | Hannaford, R. and C. M., Apsley                             | Kowree ..     | Bringalbart             | North half east of 13 ..  | 4 0 0   | 1 0 0            | 1.1.59 | 31.12.61                  |                            |
| 40724              | Brown, J. H., Pump-road, Red Cliffs                         | Mildura ..    | Mildura ..              | Lot 1, 2 and unused lane, section 15  | 0 3 0   | 0 5 0            | 1.1.58 | 31.12.60                  |                            |
| 40725              | Strauss, C. W., Dimboola                                    | Dimboola ..   | Dimboola ..             | Between 70, 71A, 72A and 79, 80, 81; between 80 and 81 and 109, 110, 111; between 108, 109, section B | 9 2 0   | 1 8 6            | 1.1.58 | 31.12.60                  |                            |
| 40726              | Pekin, A., Private Bag, Noradjuha                           | Arapiles ..   | Lowan ..                | 9A .. .. .  | 2 0 0   | 0 10 0           | 1.1.58 | 31.12.60                  |                            |
| 40727              | Hogan, Ron and Leo, Kalpiening                              | Wycheproof    | Kalpiening              | 51A .. .. .   | 10 0 0  | 1 0 0            | 1.1.58 | 31.12.60                  |                            |
| 40728              | Atkin, Mrs. Elaine N., Lah                                  | Warracknabeal | Warracknabeal           | 36A .. .. .   | 11 0 0  | 4 19 0           | 1.1.58 | 31.12.60                  |                            |
| 40729              | Rodda, N. S., Tarranyurk P.O.                               | Dimboola ..   | Tarranyurk              | 68 .. .. .  | 10 0 0  | 1 0 0            | 1.1.58 | 31.12.60                  |                            |
| 40730              | Crouch, L. A. G., Private Bag 189, Horsham                  | Wimmera ..    | Lah-arum ..             | Between 52 and 53 ..  | 4 1 0   | 1 1 3            | 1.1.58 | 31.12.60                  |                            |
| 40711              | Hender, M. J., "Glenorean", Nandaly                         | Wycheproof    | Tyenna ..               | Between 35 and 38 ..  | 12 0 0  | 1 4 0            | 1.1.57 | 31.12.59                  |                            |
| 40712              | Frankel, A. J., Box 292, Warracknabeal                      | Warracknabeal | Werrigur ..             | West of 16 .. ..  | 7 1 0   | 4 0 0            | 1.1.57 | 31.12.59                  |                            |
| 40713              | Smith, C. W., Kalpiening                                    | Wycheproof    | Kalpiening              | Between 61 and 65 ..  | 9 1 0   | 0 5 0            | 1.1.55 | 31.12.57                  |                            |
| 40714              | MacPherson, R. J., Glenorchy                                | Stawell ..    | Riachella ..            | Between 84, 85 and 55 and 56  | 7 0 0   | 0 14 0           | 1.1.57 | 31.12.59                  |                            |
| 40715              | Ruwoldt, Misses M. M., R. M. and V. M., Private Bag, Murtoa | Dunmunkle     | Kewell East             | Between 7, 7b and 8 ..  | 6 0 0   | 3 0 0            | 1.1.57 | 31.12.59                  |                            |
| 40716              | Black, C., Timberoo ..                                      | Walpeup ..    | Timberoo ..             | West of 12 .. ..  | 12 0 0  | 1 4 0            | 1.1.57 | 31.12.59                  |                            |
| 40717              | McKee, A. A. and Sons, Danyo P.O.                           | Walpeup ..    | Tutye ..                | Between 39 and 55 ..  | 11 0 0  | 1 2 0            | 1.1.58 | 31.12.60                  |                            |
| 40718              | Lehmann, D. H., Murrayville                                 | Walpeup ..    | Walpa ..                | Part adjacent 26 and 13   | 5 0 0   | 0 5 0            | 1.1.58 | 31.12.60                  |                            |
| 40719              | Briggs, William, Great Western                              | Stawell ..    | Concongella             | East of 41 .. ..  | 5 0 0   | 0 5 0            | 1.1.58 | 31.12.60                  |                            |
| 40720              | Lloyd, Sam. E., Campbell's Bridge, via Stawell              | Stawell ..    | Callawadda              | 236A1 and 228A1 ..  | 5 0 0   | 0 5 0            | 1.1.58 | 31.12.60                  |                            |
| 39341              | Hofmaier, N. C., Beulah ..                                  | Karkaroc      | Tp. of Beulah, Galaquil | West of 8, 9, 10, section XIII.   | 1 1 8   | 0 10 0           | 1.1.57 | 31.12.59                  |                            |
| 39342              | O'Bree, F. J. R., Boundary Bend                             | Swan Hill ..  | Yungera ..              | South of 8, 17A, 7; west of 5A, 17A, 17, 20   | 169 0 0 | 1 15 0           | 1.1.57 | 31.12.59                  |                            |
| 39343              | Krelle Bros., Balrootan North                               | Lowan ..      | Perenna ..              | West of 31; eastern half north of 31; western half north of 30  | 8 0 0   | 0 5 0            | 1.1.57 | 31.12.59                  |                            |
| 39344              | Schulze, S. A. and M. D., Ellam, via Dimboola               | Lowan ..      | Perenna ..              | South of part 17 ..   | 3 0 0   | 0 14 3           | 1.1.57 | 31.12.59                  |                            |
| 39345              | Schulze, C. H., Box 50, Rainbow                             | Lowan ..      | Perenna ..              | South of parts of 17A   | 2 0 0   | 0 9 0            | 1.1.57 | 31.12.59                  |                            |
| 39346              | Aitken, A., Mitre ..  | Arapiles ..   | Arapiles ..             | East of 47 .. ..  | 5 0 0   | 0 5 0            | 1.1.57 | 31.12.59                  |                            |
| 39347              | Jennings, N. C., Box 56, Mildura                            | Mildura ..    | Mildura ..              | Being 19 chains of 3 chain-road, east of section 65, Block E  | 19 3 0  | 19 15 0          | 1.1.57 | 31.12.59                  |                            |
| 39348              | Edmonds, J. W., Clear Lake                                  | Arapiles ..   | Carchap ..              | West of 26 .. ..  | 3 1 0   | 0 5 0            | 1.1.57 | 31.12.59                  |                            |
| 39349              | Kianz, I. E., Box 25, Beulah                                | Karkaroc      | Carori ..               | South of 52 .. ..   | 7 2 0   | 2 5 0            | 1.1.57 | 31.12.59                  |                            |
| 39350              | Wall, A. S., Peelinga, South Australia                      | Walpeup ..    | Berrook ..              | East of 19, 29 ..   | 75 0 0  | 0 18 9           | 1.1.57 | 31.12.59                  |                            |
| 40701              | Howard, Mrs. M. M., Dads-wells Bridge, via Glenorchy        | Stawell ..    | Ledcourt ..             | Between 226B, 226C, and 265A  | 8 3 0   | 0 8 9            | 1.1.57 | 31.12.59                  |                            |
| 40702              | Elliot, R. T., Kanagulk, via Balmoral                       | Kowree ..     | Telangatuk              | North of 64 .. ..   | 3 1 0   | 0 16 3           | 1.1.57 | 31.12.59                  |                            |
| 40703              | Burrell, A. H., Private Bag 5, Edenhope                     | Kowree ..     | Karnak and Dopewora     | North and west of 88, parish of Karnak, and 20 chains between 85, and 86, parish of Dopewora          | 33 0 0  | 2 9 6            | 1.1.57 | 31.12.59                  |                            |
| 40704              | Grigg, D. B., Baring, via Patchewollock                     | Walpeup ..    | Baring North            | West of 18A .. ..   | 8 0 0   | 1 4 0            | 1.1.57 | 31.12.59                  |                            |
| 40705              | Smith, L. P., 5 Bowden-street, Horsham                      | Wimmera ..    | Wail ..                 | South of 202 and 203, and east of 202   | 12 3 0  | 1 5 6            | 1.1.57 | 31.12.59                  |                            |
| 40706              | Hurry, Mrs. C., Vinivera, via Swan Hill                     | Swan Hill ..  | Tyntynder West          | North of 68 and west of part 68   | 1 2 0   | 1 0 0            | 1.1.57 | 31.12.59                  |                            |
| 40707              | Elsom, W. H., 54 Church-street, Dimboola                    | Wimmera ..    | Golton                  | North of 69 and 69A ..  | 8 0 0   | 2 0 0            | 1.1.57 | 31.12.59                  |                            |
| 40708              | Wilson, J., Box 75, Hope-toun                               | Karkaroc      | Chiprick ..             | Western half, south of 26   | 4 0 0   | 0 16 0           | 1.1.56 | 31.12.58                  |                            |
| 40709              | Ruwoldt, A. C. and N. E., Box 111, Minyip                   | Dunmunkle     | Kewell East             | North of 56, 58 .. .  | 8 0 0   | 3 0 0            | 1.1.57 | 31.12.59                  |                            |

## LICENCES TO OCCUPY UNUSED ROADS—continued.

| Number of Licence. | Name and Address of Licensee.   | Municipality.      | Parish.                    | Abutting—<br>Allotments and Sections.   | Area.    | Fee for Licence. | Date of Issue of Licence. | Date of Expiry of Licence. |
|--------------------|---|--------------------|----------------------------|---|----------|------------------|---------------------------|----------------------------|
|                    |   |                    |                            |   | A. R. P. | £ s. d.          |                           |                            |
| 40710              | Strauss, C. W., Dimboola  | Dimboola ..        | Watchegat-<br>cher         | Between 29 and 44 and<br>45   | 17 0 0   | 4 5 0            | 1.1.57                    | 31.12.59                   |
| 40731              | Couzner, A. T., 88 Anderson-<br>street, Warracknabeal                             | Warrackna-<br>beal | Werrigar ..                | West of 92 .. ..  | 7 2 0    | 2 12 6           | 1.1.58                    | 31.12.60                   |
| 40732              | Grant, J. A. and A. A., Box<br>86, Stawell  | Stawell ..         | Ledcourt ..                | South of 278 and 278A   | 3 0 0    | 0 5 0            | 1.1.58                    | 31.12.60                   |
| 40733              | Dixon, L. G., Edenhope ..   | Kowree ..          | Awonga ..                  | East of 20A .. ..   | 1 1 0    | 0 5 0            | 1.1.58                    | 31.12.60                   |
| 40734              | Holmes, W. K., Nurrabiel  | Arapiles ..        | Connagorach                | Between 75B and 76A   | 7 1 0    | 1 1 9            | 1.1.58                    | 31.12.60                   |
| 40735              | Gleeson, W. J., Piangil ..  | Swan Hill..        | Tatchera ..                | North of 43 .. ..   | 8 0 0    | 1 0 0            | 1.1.58                    | 31.12.60                   |
| 40736              | Eagle, J. M., "Glenera",<br>Horsham   | Wimmera            | Bungalally                 | 2-chain strip, west of 45<br>and between 10A and<br>45A   | 9 2 0    | 2 7 6            | 1.1.58                    | 31.12.60                   |
| 40737              | Command Secretary of<br>Southern Command, De-<br>partment of Army, Mel-<br>bourne | Mildura ..         | Yatpool ..                 | South of 19 and 20 ..   | 14 2 0   | 1 0 0            | 1.1.58                    | 31.12.60                   |
| 40738              | Ball, C. H. J., Pimpinio ..   | Wimmera ..         | Wail ..                    | Northern half between<br>193 and 194  | 3 1 0    | 0 16 3           | 1.1.58                    | 31.12.60                   |
| 40739              | Eagle, A. G., "Glenera<br>North", Horsham   | Wimmera ..         | Bungalally                 | 2 chain-strip, west of 44<br>and 44A  | 8 0 0    | 2 0 0            | 1.1.58                    | 31.12.60                   |
| 40740              | Croot, A. P., P.B. 67, Nhill  | Lowan ..           | Berontha ..                | Adjacent west boundary<br>of 17 and 18  | 60 1 0   | 0 5 0            | 1.1.58                    | 31.12.60                   |
| 40741              | Dumesny, G. A., Kiata ..  | Wimmera ..         | Wail ..                    | Southern half between<br>193, 194   | 3 1 0    | 0 16 3           | 1.1.58                    | 31.12.60                   |
| 40742              | McGennissen, A. J., Horsham   | Arapiles ..        | Nurrabiel ..               | Between 136, 137 and 10<br>chains south of 136  | 5 1 0    | 0 15 9           | 1.1.58                    | 31.12.60                   |
| 40743              | Symes, K. G., Box 13, Las-<br>celles  | Karkaroc ..        | Gama ..                    | West of 20 .. ..  | 8 0 0    | 1 12 0           | 1.1.58                    | 31.12.60                   |
| 40744              | Campbell, C. N., Warra-<br>nooke, Glenorchy                                       | Stawell ..         | Riachella ..               | East side of 224 and<br>224A  | 10 3 0   | 2 13 9           | 1.1.58                    | 31.12.60                   |
| 40745              | Sawtell, J. A., J. N., Hope-<br>toun  | Karkaroc..         | Wirribibial                | South of 6 .. ..  | 8 0 0    | 1 12 0           | 1.1.58                    | 31.12.60                   |
| 40746              | Edmonds, A. G., Clear Lake  | Arapiles ..        | Carchap ..                 | North of 132 .. ..  | 6 2 0    | 1 0 0            | 1.1.58                    | 31.12.60                   |
| 40747              | Hausler, C. M., P.B. 43,<br>Edenhope  | Kowree ..          | Awonga ..                  | 12 chains on western end,<br>North of 42  | 1 1 0    | 1 10 0           | 1.1.58                    | 31.12.60                   |
| 40748              | Meagher, E., Halls Gap ..   | Stawell ..         | Boroka ..                  | Between 69 and 26 ..  | 2 3 0    | 1 0 0            | 1.1.58                    | 31.12.60                   |
| 40749              | Middleton, J., Illawarra ..   | Stawell ..         | Bellaurea and<br>Illawarra | South of 25A, Bellaurea,<br>south of 223, Illawarra   | 11 1 0   | 1 0 0            | 1.1.58                    | 31.12.60                   |
| 41401              | Dixon, Mrs. S. H., P.B. 27,<br>Edenhope   | Kowree ..          | Awonga ..                  | 20-chain strip starting 12-<br>chains from Western<br>end North of 42   | 2 0 0    | 1 6 0            | 1.1.58                    | 31.12.60                   |
| 41402              | Scholz, C. A., Patchewollock  | Karkaroc..         | Patchewol-<br>lock         | East of 13A .. ..   | 3 3 0    | 1 0 0            | 1.1.58                    | 31.12.60                   |
| 41403              | Stephens, E. G., Apsley ..  | Kowree ..          | Bringalbart                | Between 1 and 1b and 1A   | 7 2 0    | 4 2 6            | 1.1.58                    | 31.12.60                   |
| 41404              | Stephens, E. G., Apsley ..  | Kowree ..          | Tallageira ..              | Between 47 and 47A, Tal-<br>lageira, and 85A and<br>85B, Booroopki  | 9 2 0    | 3 1 9            | 1.1.58                    | 31.12.60                   |
| 41405              | Sinclair, A. W., Nurrabiel..  | Arapiles ..        | Nurrabiel ..               | East of 20, 28 and 28A<br>and west of 35, 36 and<br>37  | 31 0 0   | 3 17 6           | 1.1.59                    | 31.12.61                   |
| 41406              | Heard, M. E., Mrs., Horsham   | Arapiles ..        | Nurrabiel ..               | West of 71A and Part 70<br>commencing at South-<br>western corner of 71A,<br>thence 3,250 links<br>north; North of 50<br>and East of 50 | 16 1 0   | 1 5 0            | 1.1.59                    | 31.12.61                   |
| 41407              | Heard, J. A., Miss, Horsham   | Arapiles ..        | Nurrabiel ..               | East of 47 .. ..  | 6 2 1    | 1 0 0            | 1.1.59                    | 31.12.61                   |
| 41408              | Burnham, F. E., Vailima,<br>Toolondo  | Kowree ..          | Toolondo ..                | Between 102A and 103 ..   | 2 0 0    | 1 0 0            | 1.1.59                    | 31.12.61                   |
| 41409              | Gregor, K. R. and R. S.,<br>Lascelles   | Karkaroc..         | Bitchigal ..               | West of 35A .. ..   | 6 0 0    | 1 10 0           | 1.1.59                    | 31.12.61                   |
| 41410              | Plozza, P. F., 60 McPherson-<br>street, Horsham                                   | Wimmera ..         | Bungalally                 | South of 16c and 16D and<br>west of 16c   | 11 3 0   | 2 7 1            | 1.1.59                    | 31.12.61                   |
| 41411              | Pendlebury, E. H. and E. S.,<br>Telangatuk East                                   | Arapiles ..        | Connangor-<br>ach          | South of 72 .. ..   | 7 2 0    | 1 2 6            | 1.1.59                    | 31.12.61                   |
| 41412              | Hopkins, J. A., Junior,<br>Nyraby   | Swan Hill..        | Tatchera ..                | Between 24 and 25 ..  | 8 0 0    | 1 0 0            | 1.1.59                    | 31.12.61                   |
| 41413              | Anson, R. D. and M. J.,<br>Natinuk  | Arapiles ..        | Tooan ..                   | West of 27 .. ..  | 8 0 0    | 1 2 6            | 1.1.59                    | 31.12.61                   |
| 41414              | Pitt, A. F., Nicholls Point   | Mildura ..         | Mildura ..                 | South of 8 .. ..  | 0 2 0    | 1 0 0            | 1.1.59                    | 31.12.61                   |
| 41415              | Landt, A. E., Warracknabeal   | Warrackna-<br>beal | Werrigar ..                | Between 149, 150 and<br>177   | 10 2 0   | 3 13 6           | 1.1.59                    | 31.12.61                   |
| 41416              | Hicks, L. L., Daytrap ..  | Swan Hill..        | Gerahmin ..                | Between 25, 26, 26A, 26B<br>and 27  | 36 3 0   | 3 13 6           | 1.1.59                    | 31.12.61                   |
| 41417              | McClure, N. R., Mitre ..  | Arapiles ..        | Tooan ..                   | West of 24 .. ..  | 2 3 0    | 1 0 0            | 1.1.59                    | 31.12.61                   |
| 41418              | Williams, Torrita ..  | Walpeup ..         | Myang ..                   | Between 19 and State<br>School Reserve  | 0 2 12   | 1 0 0            | 1.1.59                    | 31.12.61                   |
| 41419              | McQueen, D., Natinuk ..   | Arapiles ..        | Kalingur ..                | East of 43, 41, 40 ..   | 15 2 0   | 1 18 9           | 1.1.59                    | 31.12.61                   |
| 41420              | Horsham Golf Club,<br>Horsham   | Arapiles ..        | Horsham ..                 | South and West of 3D ..   | 4 0 0    | 1 0 0            | 1.1.59                    | 31.12.61                   |

## MELBOURNE AND METROPOLITAN BOARD OF WORKS.

BY-LAW No. 75.

Standing Orders.

MELBOURNE AND METROPOLITAN BOARD OF WORKS (hereinafter called "the Board"), pursuant to and in exercise of the powers and authorities conferred on it by the Melbourne and Metropolitan Board of Works Acts and in exercise of every other power in this behalf enabling, doth hereby make the By-law and Regulations following:—

1. On, from and after the coming into operation of this By-law, By-law No. 17 of the By-laws and Regulations of the Board, as amended by By-laws Nos. 18, 21, 36, 39, 40, 44, 49, 60, 65 and 67 (such By-law as so amended being hereinafter referred to as "the said By-law") shall be further amended as hereinafter provided.

2. Clause 64 of the said By-law shall be repealed and in substitution therefor there shall be inserted in the said By-law the following clause:—

"64. In addition to the Officers and Servants Committee required to be appointed pursuant to section 48 of the Act, there shall be seven permanent Committees to be respectively called "Finance", "Water Supply", "Sewerage", "Legislative", "Farm", "Stores" and "Planning and Highways Committees". The Finance, Water Supply, Farm and Officers and Servants Committees shall each consist of eight members, the Sewerage Committee of nine members, the Planning and Highways Committee of ten members, the Legislative Committee of seven members and the Stores Committee shall consist of the Vice-Chairman for the time being of the Finance, Water Supply, Sewerage, Farm, Officers and Servants, Planning and Highways and Legislative Committees, and the quorum for such Committees shall be as follows, namely:—For the Finance, Water Supply, Sewerage, Farm Committees and for the Planning and Highways Committee, five members, for the Officers and Servants, three members and for the Legislative and Stores Committees, four members."

The foregoing By-law was made and passed by the Melbourne and Metropolitan Board of Works, and the common seal of the said Board was hereunto affixed the 30th day of June, One thousand nine hundred and fifty-nine, in the presence of—

(SEAL) R. E. TRICKEY, Chairman.  
W. G. COLE, Member.  
V. C. TREYVAUD, Secretary.

## MELBOURNE AND METROPOLITAN BOARD OF WORKS.

NOTICE is hereby given that after the publication of this advertisement in four consecutive ordinary numbers of the *Government Gazette* and four numbers of one of the daily newspapers published in the Metropolis, the Melbourne and Metropolitan Board of Works will proceed to compulsorily take (unless the same is in the meantime acquired by the Board from the owner or owners or other persons interested by mutual agreement) the land mentioned and described in the Schedule hereto.

The nature of the works in respect of which the land is proposed to be taken is for the purpose of the widening of Roy-street, South Melbourne.

A plan of the proposed works will be open for inspection at the office of the Board, 110 Spencer-street, Melbourne, from the date hereof until the thirty-first day of July, One thousand nine hundred and fifty-nine, during office hours.

The quantity of land which the Board requires for the purpose of such works and other particulars are set forth below.

The consent of the Governor in Council was duly obtained in terms of the Board's Principal Act (No. 6310) on the seventh day of April, One thousand nine hundred and fifty-nine.

## SCHEDULE.

All those pieces of land in the City of South Melbourne, Parish of Melbourne South, County of Bourke—

*Firstly*, all that piece of land being parts of Crown allotments 1, 2, 3 and 4, section 68, commencing at the south-eastern corner of Park-street and Roy-street; thence easterly along the southern boundary of Park-street bearing 61 deg. 57½ min. for 104 ft. 7 in.; thence southerly by lines bearing 208 deg. 16½ min. for 18 ft. 0¼ in. and 151 deg. 57½ min. for 20 ft. 4 in.; thence easterly by a line bearing 114 deg. 15½ min. for 50 ft. 1½ in. to a right-of-way; thence westerly along the northern boundary of the last-mentioned right-of-way bearing 241 deg. 57½

min. for 104 ft. 10½ in.; thence westerly and northerly along the eastern boundary of Roy-street bearing 294 deg. 12½ min. for 25 ft. 1 in. and 331 deg. 57½ min. for 50 ft. 2 in. to the commencing point.

*Secondly*, all that piece of land being parts of Crown allotments 1, 2, 3 and 4 and 5, section 68, commencing at the north-eastern corner of Roy-street and Napier-street; thence easterly along the northern boundary of Napier-street bearing 61 deg. 57½ min. for 104 ft. 9½ in.; thence westerly by a line bearing 294 deg. 15½ min. for 68 ft. 3 in. to the southern boundary of a right-of-way; thence westerly by the last-mentioned boundary bearing 241 deg. 57½ min. for 104 ft. 10½ in. to the northern boundary of Roy-street; thence easterly by the last-mentioned boundary bearing 114 deg. 12½ min. for 68 ft. 3½ in. to the commencing point.

*Thirdly*, all that piece of land being parts of Crown allotments 28, 29 and 30 and Crown allotment 31, section 68, commencing at the north-west corner of Cobden-street and Roy-street; thence westerly along the northern boundary of Roy-street bearing 294 deg. 15 min. for 119 ft. 2½ in.; thence northerly and easterly by the eastern and southern boundaries of Napier-street bearing 24 deg. 15 min. for 33 feet and 62 deg. for 87 ft. 4½ in. respectively; thence southerly by a line bearing 175 deg. 40 min. for 21 ft. 7 in. and easterly by lines bearing 114 deg. 15½ min. for 50 ft. 4½ in. and 69 deg. 12 min. for 7 ft. 1½ in. respectively; thence southerly by the western boundary of Cobden-street bearing 204 deg. 15 min. for 88 ft. 2 in. to the commencing point.

*Fourthly*, all that piece of land being Crown allotments 26 and 27 and part of Crown allotment 25, section 68, commencing at the north-east corner of Roy-street and Cobden-street; thence northerly by the eastern boundary of Cobden-street bearing 24 deg. 15 min. for 89 ft. 6½ in., thence generally easterly by lines bearing 153 deg. 8 min. for 10 ft. 3¼ in., 114 deg. 15½ min. for 120 ft. 2½ in. and 67 deg. 42½ min. for 21 ft. 10½ in. respectively; thence southerly by the western boundary of Palmerston-street 99 feet along the arc of a circle with a radius of 1,514 ft. 0¼ in.; thence westerly by the northern boundary of Roy-street bearing 294 deg. 15 min. for 145 ft. 10½ in. to the commencing point.

*Fifthly*, all that piece of land being part of Crown allotments 14 and 15, section 58, commencing at the north-east corner of Roy and Palmerston streets; thence northerly along the eastern boundary of Palmerston-street 98 ft. 2 in. along the arc of a circle with a radius of 1,580 feet; thence generally easterly by lines bearing 157 deg. 55 min. for 21 ft. 9¼ in., 114 deg. 15½ min. for 320 ft. 0¼ in. and 68 deg. 1½ min. for 22 ft. 0¼ in. respectively; thence southerly by the western boundary of Albert-road 99 feet along the arc of a circle with a radius of 1,931 ft. 2 in.; thence westerly along the northern boundary of Roy-street bearing 294 deg. 15 min. for 351 feet to the commencing point.

*Sixthly*, all that piece of land being part of Crown allotment 6, section N, commencing at the north-eastern corner of Roy-street and Albert-road; thence northerly along the eastern boundary of Albert-road 42 ft. 9¼ in. along the arc of a circle with a radius of 2,129 feet; thence generally easterly by lines bearing 148 deg. 8 min. for a distance of 24 ft. 9¼ in., 121 deg. 25 min. for a distance of 46 ft. 2½ in., 113 deg. 57 min. for a distance of 150 ft. 0¼ in. and 68 deg. 57 min. for a distance of 14 ft. 1½ in. to the western boundary of a road; thence southerly by the last-mentioned boundary bearing 203 deg. 57 min. for a distance of 32 ft. 9½ in. to the northern boundary of Roy-street; thence westerly by the last-mentioned boundary bearing 293 deg. 57 min. for a distance of 225 ft. 6 in. to the commencing point.

*Seventhly*, all that piece of land being part of Crown allotment 5, section N, commencing at the north-west corner of Roy-street and Bowen-crescent; thence easterly along the northern boundary of Bowen-crescent 19 ft. 0¼ in. along the arc of a circle with a radius of 1,370 feet; thence westerly by a line bearing 293 deg. 57 min. for a distance of 11 ft. 9 in. to the eastern boundary of a road; thence southerly along the last-mentioned boundary bearing 203 deg. 57 min. for a distance of 15 ft. 0¼ in. to the commencing point.

*Eighthly*, all that piece of land being part of Crown allotment 5, section O, commencing at a point in the northern boundary of Roy-street 113 deg. 57 min. 67 ft. 5 in. from the eastern boundary of Queen's-road; thence easterly along the northern boundary of Roy-street bearing 113 deg. 57 min. 65 feet and 65 deg. 50 min. 65 feet; thence westerly by lines bearing 260 deg. 45½ min. for a distance of 51 ft. 10¼ in. and 276 deg. 51 min. for a distance of 68 feet to the commencing point.

Dated this 17th day of June, 1959.

V. C. TREYVAUD,  
Secretary.

## 4 GEORGE VI. No. 4755, SECTION 6.

I HEREBY give notice that on the 17th June, 1959, the Public Trustee filed elections to administer the following deceased persons' estates, in accordance with section 6 of the *Public Trustee Act 1940*:—

\*ALLEN, EDWARD CORNELIUS, late of Melbourne Home and Hospital for the Aged, Cheltenham, retired farmer, died 23rd February, 1949.

CONNOR, MARY ELLEN, late of 492 Glenhuntly-road, South Caulfield, spinster, died 19th March, 1959, intestate.

HAINES, EDWARD SYDNEY, formerly of Seville, late of Woori Yallock, tally clerk, died 8th April, 1923, intestate.

HENRY, BEVERLEY VICTORIA, late of 1 Jackson-street, Northcote, typist, died 24th March, 1959, intestate.

KYSELA, IMRICH, late of 14 Loch-street, St. Kilda, waiter, died 22nd July, 1958, intestate.

MCANULTY, JAMES EDWARD, formerly of 6 Howard-street, Box Hill, late of Mont Park, clerk, died on or about 15th March, 1959, intestate.

\* According to the provisions of the will.

A. D. DUNCAN,  
Public Trustee.

601 Little Collins-street, Melbourne, 24th June, 1959.

## NOTICE.

ADMINISTRATION of the estate of each of the under-mentioned deceased persons has been granted to the Public Trustee, and creditors, next of kin and all others having claims against the estate of any of the persons so mentioned are required to send particulars of their claims to the Public Trustee, 7th Floor, 601 Little Collins-street, Melbourne, on or before the 4th September, 1959, or they will be excluded from the distribution of the estate when the assets are being distributed:—

\*ALLEN, EDWARD CORNELIUS, late of Melbourne Home and Hospital for the Aged, Cheltenham, retired farmer, died 23rd February, 1949.

BUSSELL, ANNIE ELIZA, late of Christchurch, New Zealand, spinster, died 25th October, 1958, intestate.

CLARKE, EDITH LOUISA, late of 21 Mary-street, Kew, widow, died 25th March, 1959, intestate.

†COHEN, GABRIEL, late of 184 Hawthorn-road, Caulfield, medical practitioner, died 14th December, 1958.

CONNOR, MARY ELLEN, late of 492 Glenhuntly-road, South Caulfield, spinster, died 19th March, 1959, intestate.

CUMMINGS, CLARENCE VICTOR, late of 40 Orvioto-street, Merlynston, storeman, died 23rd April, 1959, intestate.

†FITZPATRICK, THOMAS PATRICK, late of 11 Clark-street, Richmond, retired railway employee, died 1st February, 1959.

HAINES, EDWARD SYDNEY, formerly of Seville, late of Woori Yallock, tally clerk, died 8th April, 1923, intestate.

HENRY, BEVERLEY VICTORIA, late of 1 Jackson-street, Northcote, typist, died 24th March, 1959, intestate.

HILTON, WILLIAM JAMES, also known as William Hilton, late of 2 Holdsworth-street, Ascot Vale, grinder and polisher, died 2nd July, 1925, intestate.

KYSELA, IMRICH, late of 14 Loch-street, St. Kilda, waiter, died 22nd July, 1958, intestate.

†MILLS, WILLIAM CHARLES, late of Berrivillock, Victoria, farmer, died 3rd July, 1958.

MCANULTY, JAMES EDWARD, formerly of 6 Howard-street, Box Hill, late of Mont Park, clerk, died on or about 15th March, 1959, intestate.

†THOMAS, IVOR, formerly of Antonio's Hotel, Flinders-street, Melbourne, late of 4 Column-street, Treorchy, Glamorgan, Wales, retired carpenter, died 26th November, 1958.

†WHALEBONE, EMMA ANN, late of 45 Raglan-street, Maryborough, married woman, died 20th October, 1958.

WILLIAMS, JOHN ROBERT, late of 50 Bondi-road, Bon-beach, process worker, died 8th November, 1958, intestate.

\* According to the provisions of the will.  
† With the will annexed.

A. D. DUNCAN,  
Public Trustee.  
Melbourne, 24th June, 1959.

## SUMMONING OFFICERS.

UNDER section 5 of the *Education Act 1958*, I hereby appoint—

SENIOR CONSTABLE RICHARD FREDERICK GALE,  
SENIOR CONSTABLE WILLIAM ERNEST GRIFFITHS, and  
SENIOR CONSTABLE MARTIN JOHN NOLAN

to summon parents within the State of Victoria.

J. S. BLOOMFIELD,  
Minister of Education.

## RUTHERGLEN WATERWORKS TRUST.

## AUTHORITY TO OBTAIN BANK OVERDRAFT.

HIS Excellency the Governor of the State of Victoria, by and with the advice of the Executive Council thereof, doth by Order made on the 30th June, 1959, authorize the Rutherglen Waterworks Trust to obtain, in pursuance of the provisions of section 286 of the *Water Act 1958*, an advance or advances during the year 1959 from the Australia and New Zealand Bank Limited, Rutherglen, by overdraft of the Trust's current account thereat, such overdraft not to exceed at any one time the sum of One thousand two hundred and fifty pounds (£1,250).

A. MAHLSTEDT,  
Clerk of the Executive Council.

At the Executive Council Chamber,  
Melbourne, 30th June, 1959.

## BRUTHEN WATERWORKS TRUST.

## AUTHORITY TO OBTAIN BANK OVERDRAFT.

HIS Excellency the Governor of the State of Victoria, by and with the advice of the Executive Council thereof, doth by Order made on the 30th June, 1959, authorize the Bruthen Waterworks Trust to obtain, in pursuance of the provisions of section 286 of the *Water Act 1958*, an advance or advances during the year 1959 from the Commercial Banking Company of Sydney Limited, Bairnsdale, by overdraft of the Trust's current account thereat, such overdraft not to exceed at any one time the sum of Five hundred pounds (£500).

A. MAHLSTEDT,  
Clerk of the Executive Council.

At the Executive Council Chamber,  
Melbourne, 30th June, 1959.

*Children's Welfare Act 1958*.—Section 14.

## DECLARATION OF AN INSTITUTION AS AN APPROVED CHILDREN'S HOME.

IN accordance with the provisions of clause 49 of the *Children's Welfare Regulations 1955*, notice is hereby given that on the nineteenth day of June, 1959, I, Lindsay Hamilton Simpson Thompson, Acting Chief Secretary of the State of Victoria, declared St. Paul's School for the Blind as an approved Children's Home for the purposes of the *Children's Welfare Act 1958*.

L. H. S. THOMPSON,  
Acting Chief Secretary.

Chief Secretary's Office,  
Melbourne, 19th June, 1959.

## Country Fire Authority Acts.

## PERMISSION TO HOLD FIRE BRIGADE DEMONSTRATION.

IN pursuance with the provisions of section 103 (1) and (2) of the *Country Fire Authority Act 1958*, the Country Fire Authority has granted permission for the holding of a fire brigade demonstration as under:—

## URBAN FIRE BRIGADES.

At St. Arnaud on Friday, 1st January, 1960.

G. G. SINCLAIR,  
Secretary.

26th June, 1959.

## State of Victoria.

*Dried Fruits Act 1938*.

## NOTICE.

I, GILBERT LAWRENCE CHANDLER, Minister of Agriculture, and acting upon the recommendation of the Victorian Dried Fruits Board, hereby give notice that I have determined that the maximum proportions of dried fruits produced in Victoria in the year One thousand nine hundred and fifty-nine that may be marketed within Victoria are as follows:—

|                        |              |
|------------------------|--------------|
| Dried Currants .. .. . | 20 per cent. |
| Dried Sultanas .. .. . | 10 per cent. |
| Dried Lexias .. .. .   | 40 per cent. |

G. L. CHANDLER,  
Minister of Agriculture.

Department of Agriculture,  
Melbourne, 23rd June, 1959.

## DISSOLUTION OF PARTNERSHIP.

NOTICE is hereby given of the retirement of the legal personal representative of Florence Esther Ash, deceased, from the partnership heretofore subsisting between Jack Ash, Conrad Collier, and the said legal personal representative of Florence Esther Ash, deceased, carrying on business as fish merchants at 14 Fish Market, Melbourne, in the name of Ash Bros., as from the first day of February, 1959.

All debts due to and owing by the said late firm will be received and paid by the said Jack Ash and Conrad Collier, who will continue to carry on the business at the same place under the same name.

Dated at Melbourne, the eleventh day of June, 1959.

JACK ASH.

Witness—D. JORDON.

CONRAD COLLIER.

Witness—D. JORDON.

O. COMAN, Deputy Public Trustee.  
Public Trustee as legal personal representative of Florence E. Ash, deceased.

## APPOINTMENTS.

HIS Excellency the Governor of the State of Victoria, by and with the advice of the Executive Council thereof, has, by Orders made on the 23rd day of June, 1959, been pleased to make the under-mentioned appointments, viz.:—

## DEPARTMENT OF CROWN LANDS AND SURVEY.

*Bailiff of Crown Lands.*

WILLIAM GEORGE LEAR, Department of Public Works, to be a Bailiff of Crown Lands, without extra salary and that the appointment of Alan John Richards be revoked.

## DEPARTMENT OF HEALTH.

*Government Representatives on Hospital Committees.*

## ARTHUR EDWARD NELSON

to be Government Representative on the Committee of Management of Woorayl District Memorial Hospital, pursuant to the provisions of section 48 of the *Hospitals and Charities Act 1958*, for a term of three years, *vice* J. F. Stansfield, resigned;

## HARRY GASQUOLINE BARROW, A.A.S.A.,

to be Government Representative on the Committee of Management of Traralgon and District Hospital, pursuant to the provisions of section 48 of the *Hospitals and Charities Act 1958*, for a further term of three years from the 24th July, 1959;

## ALEC WILLIAM BOND

to be Government Representative on the Committee of Management of Bacchus Marsh and District War Memorial Hospital, pursuant to the provisions of section 48 of the *Hospitals and Charities Act 1958*, for a further term of three years from the 3rd July, 1959;

## EDWARD CHARLES PARISH

to be Government Representative on the Committee of Management of Timboon and District Hospital, pursuant to the provisions of section 48 of the *Hospitals and Charities Act 1958*, for a further term of three years from the 31st July, 1959;

## JAMES ROSS

to be Government Representative on the Committee of Management of Mount Royal, pursuant to the provisions of section 48 of the *Hospitals and Charities Act 1958*, for a further term of three years from the 24th July, 1959;

## WILLIAM WALLACE HARGRAVE

to be Government Representative on the Committee of Management of Yarrawonga District Hospital, pursuant to the provisions of section 48 of the *Hospitals and Charities Act 1958*, for a term of three years, *vice* A. N. Isaac, resigned; and

## CHARLES RUSSELL CARTHEW

to be Government Representative on the Committee of Management of Heywood and District Memorial Hospital, pursuant to the provisions of section 48 of the *Hospitals and Charities Act 1958*, for a term of three years.

*Member of Dental Board.*

HARTLEY GIBSON, L.D.S., B.D.Sc.,  
to be a Member of the Dental Board of Victoria, pursuant to the provisions of section 46 of the *Medical Act 1958*, for the period ending on the 26th May, 1961, *vice* Dr. G. Finlay, resigned.

## LAW DEPARTMENT.

*A Special Magistrate.*

THOMAS WALLACE HAMMOND, Stipendiary Magistrate, City Court, Melbourne,  
to be also a Special Magistrate to exercise the jurisdiction of the Metropolitan Industrial Court, to take effect from the date of commencement of duty.

*Justices of the Peace.*

ALFRED GEORGE DALTON, 39 Darling-street, Echuca East,  
to Keep the Peace in the Midland Bailiwick of the State of Victoria;

WILLIAM HERBERT HERDMAN, Young-street, Kaniva, and  
LINDSAY GEORGE BROWN, Seaby-street, Stawell,  
to Keep the Peace in the Western Bailiwick of the State of Victoria;

ANDERS KEITH JEPSON, Allambee Reserve, via Mirboo North,  
to Keep the Peace in the Eastern Bailiwick of the State of Victoria; and

FRANCIS THOMAS PERCIVAL JOHNSON, Flat 4, 627 St. Kilda-road, Melbourne, and

ALWIN JOHN ROBINSON, 131 Gardenvale-road, Gardenvale,  
to Keep the Peace in the Central Bailiwick of the State of Victoria.

*Commissioners for Taking Declarations, &c.*

NOEL KENNETH CARRUTHERS, 6 El-Ramleh-avenue, Wendouree, Ballarat,  
to be a Commissioner for taking Declarations and Affidavits, pursuant to the provisions of the *Evidence Act 1958*, to resign upon removing from the neighbourhood of the address stated; and

REGINALD HENRY CARNE CASTLETON, Officer of Hardie Trading Limited, 581 Little Collins-street, Melbourne, and

WILLIAM LAWRENCE PIGGOTT, Officer of Singer Sewing Machine Company, 330 Swanston-street, Melbourne,

to be Commissioners for taking Declarations and Affidavits, pursuant to the provisions of the *Evidence Act 1958*, to resign upon ceasing to occupy their present positions; and

JOHN HENRY CHARLES BENNETT, Inspector of Works, Department of Public Works, Shepparton,  
to be a Commissioner for taking Declarations and Affidavits, pursuant to the provisions of the *Evidence Act 1958*, to refrain from charging fees and to resign upon ceasing to be an officer of the Department of Public Works.

*Sworn Valuator.*

DESMOND CHARLES RUTTER, care of G. E. Davies and Co., Nepean Highway, Rosebud,  
to be a Sworn Valuator for the County of Mornington, pursuant to the provisions of the *Transfer of Land Act 1958*.

*Clerk of Children's Court.*

REGINALD JOHN MCALLISTER  
to be Clerk of the Children's Court at Stawell, Landsborough and Murtoa, during the absence of D. L. Stott, on annual leave, to take effect from the date of commencement of duty.

*Clerk of the Court of Mines, &c.*

PHILLIP WILLIAM WESTMORE  
to be Clerk of the Court of Mines and Clerk of the Children's Court at Benalla and Clerk of the Children's Court at Euroa and Violet Town, during the absence of A. J. Curtain, on annual leave, to take effect from the date of commencement of duty.

## PREMIER'S DEPARTMENT (NATIONAL PARKS AUTHORITY).

Dr. LEONARD HART SMITH, M.Sc., (Melb.), D. Phil (Oxon.),  
a Member of the National Parks Authority, pursuant to section 6, sub-section (2) of the *National Parks Act 1958*, to be Deputy Chairman of the said Authority, as from and including the 1st day of July, 1959.

DEPARTMENT OF PUBLIC WORKS.

Commissioner and Chairman of the Melbourne Harbor Trust.

AUBREY DUNCAN MACKENZIE, pursuant to section 4 of the *Melbourne Harbor Trust Act 1958*, to be a Commissioner of the Melbourne Harbor Trust for the period commencing on the 1st day of July, 1959, and ending on the 3rd day of January, 1960, and to be Chairman of the Melbourne Harbor Trust Commissioners for the said period.

Wharf Managers.

Senior Constable LEONARD JOSEPH COUNSEL, No. 10000, to be Wharf Manager at Port Albert, as from 24th March, 1959, to carry out that portion of Part II. of the *Marine Act 1958*, which relates to the management of Public Wharfs, and to be an officer under section 19 of such Act to levy and collect wharfage rates thereat, at a remuneration of £25 per annum, *vice* Senior Constable Eric Neil Shuey, No. 9948, transferred; and

Senior Constable JOHN RÓDERICK HULL, No. 10729, to be Wharf Manager at Marlo, to carry out that portion of Part II. of the *Marine Act 1958*, which relates to the management of Public Wharfs, and to be an officer under section 19 of such Act to levy and collect wharfage rates thereat, at a remuneration of £12 10s. per annum, *vice* Senior Constable Leonard Joseph Counsel, No. 10000, transferred.

DEPARTMENT OF THE TREASURER.

Collector of Imposts.

WILLIAM JAMES DYNON to be Collector of Imposts, State Rivers and Water Supply Commission, *vice* L. A. King, from and inclusive of 17th June, 1959.

A. MAHLSTEDT, Clerk of the Executive Council.

At the Executive Council Chamber, Melbourne, 23rd June, 1959.

APPOINTMENTS.

HIS Excellency the Governor of the State of Victoria, by and with the advice of the Executive Council thereof, has, by Orders made on the 30th day of June, 1959, been pleased to make the under-mentioned appointments, viz.:-

DEPARTMENT OF WATER SUPPLY.  
Waterworks Trusts Commissioners.

WILLIAM LANE INGPEN to be a Commissioner of the Warrandyte Waterworks Trust for a period of four years from the date hereof, subject to the provisions of the Water Acts; and

JOHN BERESFORD ELLIOTT to be a Commissioner of the Wahgunyah Waterworks Trust for a period of four years from the date hereof, subject to the provisions of the Water Acts.

A. MAHLSTEDT, Clerk of the Executive Council.

At the Executive Council Chamber, Melbourne, 30th June, 1959.

RESIGNATIONS.

HIS Excellency the Governor of the State of Victoria, by and with the advice of the Executive Council thereof, has by Orders made on the 23rd day of June, 1959, accepted the resignations of the persons named hereunder of the offices mentioned, viz.:-

LAW DEPARTMENT.

WILLIAM THOMAS PLACE, from the Commission of the Peace for the Northern, Southern, Eastern, Western, Midland and Central Bailiwicks of the State of Victoria be accepted as from and inclusive of the 28th June, 1959.

GEORGE EVERTON PARR, as a Commissioner for taking Declarations and Affidavits, pursuant to the provisions of the *Evidence Act 1958*, be accepted as from and inclusive of the 12th July, 1959.

A. MAHLSTEDT, Clerk of the Executive Council.

At the Executive Council Chamber, Melbourne, 23rd June, 1959.

DEPARTMENT OF CROWN LANDS AND SURVEY.

At the Executive Council Chamber, Melbourne, the twenty-third day of June, 1959.

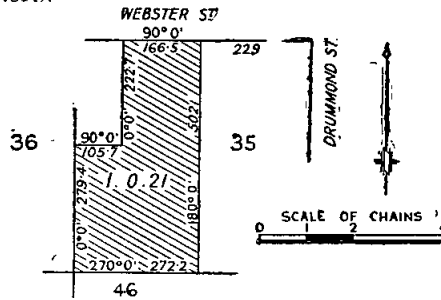
PRESENT:

His Excellency the Governor of Victoria.  
Mr. Cameron | Mr. Mibus  
Mr. Reid | Mr. Fraser.

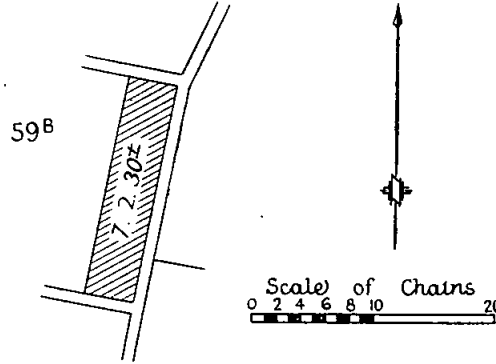
LANDS TEMPORARILY RESERVED AS SITES.

HIS Excellency the Governor of the State of Victoria, by and with the advice of the Executive Council thereof, doth hereby, in pursuance of the provisions of the *Land Act 1958*, reserve, temporarily, and also except from occupation for mining purposes under any miner's right, the lands hereinafter described:—

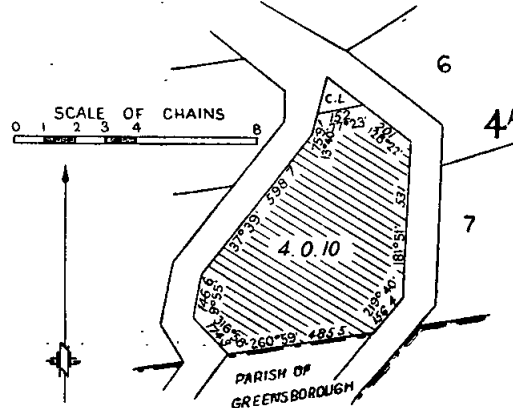
BALLAARAT.—Site for the purposes of the Mental Hygiene Authority, 1 acre 0 roods 21 perches, Township of Ballarat, Parish of Ballarat, County of Grenville, as indicated by hachure on plan hereunder.—(B.128<sup>(14)</sup>) (Rs.7814).



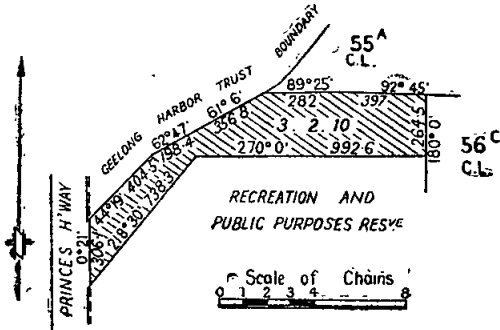
JINDIVICK.—Site for the purposes of the Forests Act, 7 acres 2 roods 30 perches, more or less, Parish of Jindivick, County of Buln Buln, as indicated by hachure on plan hereunder.—(J.34<sup>(7)</sup>) (Rs.7603).



QUEENSTOWN.—Site for Preservation of Native Flora, 4 acres 0 roods 10 perches, Township of Queenstown, Parish of Queenstown, County of Evelyn, as indicated by hachure on plan hereunder.—(Q.22<sup>(6)</sup>) (Rs.7834).



MOORPANYAL.—Site for Recreation and Public purposes, in addition to and adjoining the site temporarily reserved therefor by Order in Council of the 24th December, 1931, 3 acres 2 roods 10 perches, Parish of Moorpanyal, County of Grant, as indicated by hachure on plan hereunder.—(M.199(2A) (Rs.4023).



And the Honorable Keith Hector Turnbull, Her Majesty's Commissioner of Crown Lands and Survey for the State of Victoria, shall give the necessary directions herein accordingly.

A. MAHLSTEDT,  
Clerk of the Executive Council.

DEPARTMENT OF CROWN LANDS AND SURVEY.

At the Executive Council Chamber, Melbourne, the twenty-third day of June, 1959.

PRESENT:

His Excellency the Governor of Victoria.  
Mr. Cameron | Mr. Mibus  
Mr. Reid | Mr. Fraser.

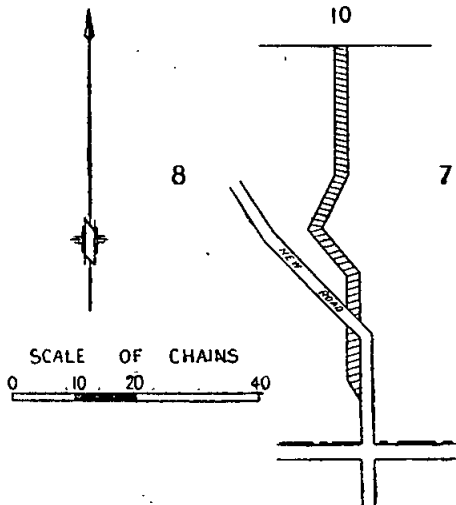
UNUSED ROADS CLOSED.

HIS Excellency the Governor of the State of Victoria, by and with the advice of the Executive Council thereof, doth hereby direct that, in pursuance of the provisions of section 349 of the Land Act 1958, the unused roads referred to hereunder be closed, viz.:-

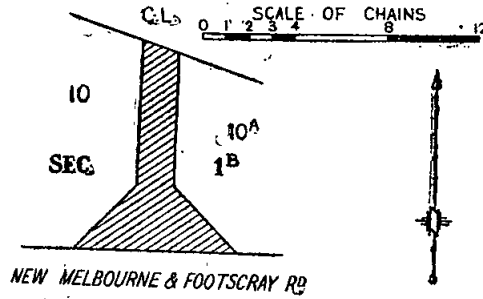
Parish of Curraclurt, County of Normanby, being the road between allotments 23A, 24F, and allotments 23B, 24.—(C.373(2) (J.29145).

Parish of Kapong, County of Villiers, being the road between allotment 2a, section 21, and allotments 8, 14, section A; and the road between allotment 4A, section 11, and allotment 6, section A.—(K.100(2) (K.100(B) (J.29570).

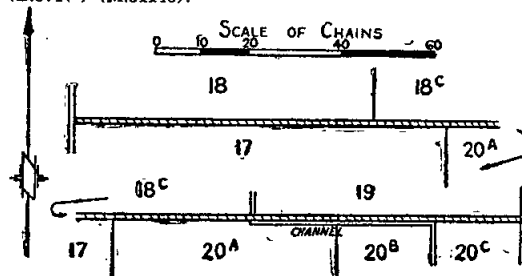
Parish of Wyperfeld, County of Karkaroc, being the road indicated by hachure on plan hereunder.—(W.420(1) (02471/22).



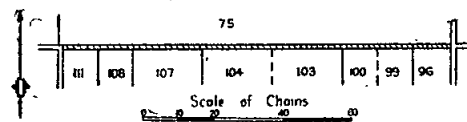
Parish of Doutta Galla, County of Bourke, being the road indicated by hachure on plan hereunder.—(D.85(2) (Misc. 2856).



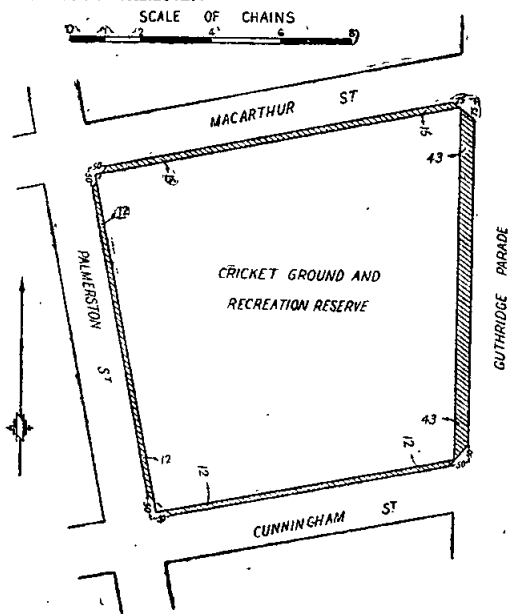
Parish of Batchica, County of Borung, being the road indicated by hachure on plan hereunder.—(B.674A(1) (B.674(2) (M.31140).



Parish of Mitiamo, County of Bendigo, being the road indicated by hachure on plan hereunder.—(M.459E(1) (W.82137).



Township of Sale, Parish of Sale, County of Tanjil, being the roads indicated by hachure on plan hereunder.—(S.239(2) (Rs.1072).



And the Honorable Keith Hector Turnbull, Her Majesty's Commissioner of Crown Lands and Survey for the State of Victoria, shall give the necessary directions herein accordingly.

A. MAHLSTEDT,  
Clerk of the Executive Council.



## COUNTRY ROADS BOARD.

At the Executive Council Chamber, Melbourne, the  
twenty-third day of June, 1959.

## PRESENT:

|  |             |
|--|-------------|
| His Excellency the Governor of Victoria. |             |
| Mr. Cameron                              | Mr. Mibus   |
| Mr. Reid                                 | Mr. Fraser. |

DECLARATION OF THE WIDENING OF NATIMUK-HAMILTON ROAD AND WARRAGUL-KORUMBURRA ROAD IN THE SHIRES OF WANNON AND WARRAGUL RESPECTIVELY.

WHEREAS by section 21 of the *Country Roads Act* 1958 (No. 6229) it is amongst other things enacted that when the Country Roads Board under the provisions of the Country Roads Act has taken the land necessary for constructing the road or deviation or widening it shall as soon as it thinks such road or deviation or widening is fit to be used as a public highway by Resolution declare the road or deviation or widening to be a main road or part thereof and that upon publication in the *Government Gazette* of the Order of the Governor in Council confirming such Resolution such road or deviation or widening shall thereupon be a main road or a part thereof within the meaning of the said Act: And whereas the said Board has by Resolution declared the roads on the land described in the Schedules to such Resolution to be parts of main roads: Now therefore His Excellency the Governor of the State of Victoria by and with the advice of the Executive Council thereof doth hereby confirm the said Resolution.

Resolution for Declaration of the Widening of Main Roads under the Country Roads Act.

Whereas the land the sites of the roads the courses of which are below set out were taken by the Board under the provisions of the Country Roads Act for the purpose of widening the main roads aforesaid which widenings have now been laid out and formed on the same: And whereas the said Board (being the Country Roads Board incorporated under the said Act) thinks that the widenings aforesaid are fit to be used as parts of public highways such Board at a meeting now holden doth by this Resolution hereby declare the same as described in the Schedules hereto with the commencing and terminating points thereof respectively specified to be parts of the main roads within the meaning and for the purposes of the Country Roads Act.

## SCHEDULE.

## Shire of Wannon.

4. *Natimuk-Hamilton road* (17604).—All that piece of land in the Parish of Balmoral, the boundaries of which are as follow:—Commencing at the north-western angle of allotment 8a, section 13, of the said parish; thence by lines bearing respectively 354 deg. 53 min. 633.5 links, 24 deg. 38 min. 883 links, 114 deg. 32 min. 336 links, 199 deg. 24 min. 1,759 links, and 354 deg. 53 min. 367 links to the point of commencement—which said piece of land is particularly delineated and shown coloured red on survey plan numbered 5716, lodged in the office of the Country Roads Board.

## SCHEDULE.

## Shire of Warragul.

2. *Warragul-Korumburra road* (17802).—All that piece of land in the Parish of Allambee, the boundaries of which are as follow:—

Commencing at a point in allotment 9 of the said parish distant 99 deg. 0 min. 110.2 links and 336 deg. 21 min. 108.9 links from the south-western angle of the said allotment; thence by lines bearing respectively 310 deg. 23 min. 296.6 links, 104 deg. 34 min. 165.3 links, and 156 deg. 21 min. 164.4 links to the point of commencement.

Also, all that piece of land in the Parishes of Allambee and Poowong East, the boundaries of which are as follow:—

Commencing at a point in allotment 10, Parish of Allambee, distant 99 deg. 0 min. 110.2 links and 156 deg. 21 min. 227.8 links from the north-western angle of the said allotment; thence by lines bearing respectively 156 deg. 21 min. 228.6 links, 223 deg. 10 min. 126.2 links, and 358 deg. 59 min. 301.6 links to the point of commencement.

No. 57.—5669/59.—2

Also, all those pieces of land in the Parish of Poowong East, the boundaries of which are as follow:—

(a) Commencing at an angle in the eastern boundary of allotment 7 of the said parish, the said angle being formed by the intersection of lines bearing 169 deg. 5 min. and 185 deg. 29 min.; thence by lines bearing respectively 4 deg. 34 min. 138 links, 21 deg. 13 min. 41.2 links, 175 deg. 35 min. 525.9 links, 185 deg. 48 min. 539 links, 129 deg. 13 min. 518 links, 173 deg. 17 min. 162 links, 234 deg. 51 min. 65 links, 359 deg. 9 min. 72.2 links, 343 deg. 3 min. 91.2 links, 311 deg. 57 min. 539.4 links, 351 deg. 2 min. 135.6 links, 5 deg. 16 min. 519.5 links, and 5 deg. 29 min. 239 links to the point of commencement.

(b) Commencing at a point on the eastern boundary of allotment 7 of the said parish distant 8 deg. 41 min. 208 links and 48 deg. 16 min. 239.2 links from the south-eastern angle of the said allotment; thence by lines bearing respectively 33 deg. 3 min. 94.8 links, 40 deg. 54 min. 56.5 links, 172 deg. 28 min. 190.8 links, 213 deg. 3 min. 315 links, 182 deg. 18 min. 59 links, 279 deg. 28 min. 111 links, 8 deg. 41 min. 144.6 links, and 33 deg. 3 min. 272.6 links to the point of commencement—

which said pieces of land are particularly delineated and shown coloured red on survey plan numbered 5669, lodged in the office of the Country Roads Board.

The common seal of the Country Roads Board was hereto affixed at Carlton, this sixteenth day of June, One thousand nine hundred and fifty-nine, in the presence of—

|        |                                |
|--------|--------------------------------|
|        | D. V. DARWIN, Chairman.        |
| (SEAL) | W. H. NEVILLE, Member.         |
|        | R. E. V. DONALDSON, Secretary. |

And the Honorable Sir Thomas Karran Maltby, Her Majesty's Commissioner of Public Works for the State of Victoria, shall give the necessary directions herein accordingly.

A. MAHLSTEDT,  
Clerk of the Executive Council.

## COUNTRY ROADS BOARD.

At the Executive Council Chamber, Melbourne, the  
twenty-third day of June, 1959.

## PRESENT:

|  |             |
|--|-------------|
| His Excellency the Governor of Victoria. |             |
| Mr. Cameron                              | Mr. Mibus   |
| Mr. Reid                                 | Mr. Fraser. |

ORDER APPROVING OF A DEVIATION FROM A MAIN ROAD IN THE SHIRE OF KOWREE.

WHEREAS the Country Roads Board constituted under the *Country Roads Act* 1958 (No. 6229) has represented to His Excellency the Governor in Council that it appears to it desirable that the deviation herein-after referred to from the existing Wombelano-road in the Shire of Kowree (declared to be a main road under the said Act which declaration was confirmed by the Order in Council published in the *Government Gazette* of the 19th February, 1941, on page 909) should be made by the said Board: And whereas the said Board in accordance with the requirements of section 19 of the said cited Act has caused to be prepared a map plan and estimate showing the points between which and on and through what land the said deviation is proposed to be made and the cost of acquiring the land: And whereas on an inspection of the said map and plan and a consideration of the said estimate His Excellency the Governor in Council is satisfied that there are funds legally available for acquiring the land: Now therefore be it known by this present Order that His Excellency the Governor of the State of Victoria with the advice of the Executive Council thereof doth hereby approve of the said road being made, that is to say:—

All those pieces of land in the Parish of Toolongrook, the boundaries of which are as follow:—

(a) Commencing at the north-eastern angle of allotment 104 of the said parish; thence by lines bearing respectively 179 deg. 58 min. 906.3 links, 327 deg. 20 min. 787.9 links, 297 deg. 54 min. 519.3 links and 90 deg. 0 min. 883.6 links to the point of commencement.

- (b) Commencing at a point on the western boundary of allotment 108 of the said parish distant 0 deg. 4 min. 533.2 links from the south-western angle of the said allotment; thence by lines bearing respectively 0 deg. 4 min. 431.8 links, 150 deg. 16 min. 638.9 links, 128 deg. 34 min. 460.4 links, 101 deg. 14 min. 640.3 links, 270 deg. 4 min. 774 links, 295 deg. 42 min. 398.4 links and 334 deg. 29 min. 400.1 links to the point of commencement.
- (c) Commencing at the north-eastern angle of allotment 116 of the said parish; thence by lines bearing respectively 133 deg. 1 min. 70.5 links, 283 deg. 15 min. 210.6 links and 90 deg. 4 min. 153.4 links to the point of commencement.
- (d) Commencing at the western angle of allotment 116a of the said parish; thence by lines bearing respectively 90 deg. 4 min. 234.4 links, 124 deg. 49 min. 1,064.1 links, 264 deg. 51 min. 418 links and 313 deg. 1 min. 946 links to the point of commencement.
- (e) Commencing at the south-western angle of allotment 29 of the said parish; thence by lines bearing respectively 359 deg. 45 min. 1,020 links, 167 deg. 19 min. 548.5 links, 134 deg. 32 min. 521.1 links, 103 deg. 42 min. 484.3 links and 269 deg. 43 min. 958 links to the point of commencement.
- (f) Commencing at a point on the southern boundary of allotment 29 of the said parish distant 269 deg. 43 min. 1,321 links from the south-eastern angle of the said allotment; thence by lines bearing respectively 179 deg. 43 min. 100 links, 269 deg. 43 min. 551 links and 79 deg. 26 min. 560 links to the point of commencement.
- (g) Commencing at the north-western angle of allotment 22 of the said parish; thence by lines bearing respectively 89 deg. 43 min. 330 links, 252 deg. 52 min. 344.8 links and 359 deg. 43 min. 100 links to the point of commencement.
- (h) Commencing at the north-eastern angle of allotment 22 of the said parish; thence by lines bearing respectively 179 deg. 43 min. 1,481 links, 355 deg. 46 min. 626.7 links, 330 deg. 6 min. 565.3 links, 302 deg. 50 min. 529.1 links, 280 deg. 19 min. 409.3 links and 89 deg. 43 min. 1,168 links to the point of commencement.
- (i) Commencing at a point on the western boundary of allotment 20b of the said parish distant 179 deg. 43 min. 104 links from the northern angle of the said allotment; thence by lines bearing respectively 157 deg. 12 min. 452.4 links, 136 deg. 3 min. 481.4 links, 302 deg. 8 min. 599 links and 359 deg. 43 min. 445 links to the point of commencement.

which said pieces of land are particularly delineated and shown coloured red on survey plans numbered 7148, 7149, 7150, 7151 and 7152, lodged in the office of the Country Roads Board.

And the Honorable Sir Thomas Karran Maltby, Her Majesty's Commissioner of Public Works for the State of Victoria, shall give the necessary directions herein accordingly.

A. MAHLSTEDT,  
Clerk of the Executive Council.

COUNTRY ROADS BOARD.

At the Executive Council Chamber, Melbourne, the twenty-third day of June, 1959.

PRESENT:  
His Excellency the Governor of Victoria.  
Mr. Cameron | Mr. Mibus  
Mr. Reid | Mr. Fraser.

DECLARATION OF THE WIDENING OF A ROAD IN THE SHIRE OF PORTLAND.

WHEREAS by section 110 of the *Country Roads Act* 1958 (No. 6229) incorporating section 21 of the said Act it is amongst other things enacted that when the Country Roads Board under the provisions of the Country Roads Act has taken the land necessary for constructing a road or deviation or widening it shall as soon as it thinks such road or deviation or widening is fit to be used as a public highway by Resolution declare the road

or deviation or widening to be a road or part thereof and that upon publication in the *Government Gazette* of the Order of the Governor in Council confirming such Resolution such road or deviation or widening shall thereupon be a road or part thereof within the meaning of the said Act: And whereas the said Board has by Resolution declared the widening on the land described in the Schedule to such Resolution to be part of a road: Now therefore His Excellency the Governor of the State of Victoria by and with the advice of the Executive Council thereof doth hereby confirm the said Resolution.

Resolution for Declaration of the Widening of a Road under the Country Roads Act.

Whereas the land the site of the road the course of which is below set out was taken by the Board under the provisions of the *Country Roads Act* 1958 for the purpose of widening such road which widening has now been laid out and formed on the same: And whereas the said Board (being the Country Roads Board incorporated under the said Act) thinks that the widening aforesaid is fit to be used as part of a public highway such Board at a meeting now holden acting under the authority conferred upon it by sections 110 and 21 of the *Country Roads Act* 1958 doth by this Resolution hereby declare the same as described in the Schedule hereto with the commencing and terminating points thereof respectively specified to be part of the road within the meaning and for the purposes of the Country Roads Act.

SCHEDULE.

Shire of Portland.

Portland-Nelson road.—All that piece of land in the Parish of Kentbruck, the boundaries of which are as follow:—Commencing at the north-eastern angle of allotment 13, section 2, of the said parish; thence by lines bearing respectively 202 deg. 49 min. 294.8 links, 1 deg. 20 min. 367.7 links, and 132 deg. 12 min. 142.8 links to the point of commencement—which said piece of land is particularly delineated and shown coloured red on survey plan numbered 5842, lodged in the office of the Country Roads Board.

The common seal of the Country Roads Board was hereto affixed at Carlton, this sixteenth day of June, One thousand nine hundred and fifty-nine, in the presence of—

(SEAL) D. V. DARWIN, Chairman.  
W. H. NEVILLE, Member.  
R. E. V. DONALDSON, Secretary.

And the Honorable Sir Thomas Karran Maltby, Her Majesty's Commissioner of Public Works for the State of Victoria, shall give the necessary directions herein accordingly.

A. MAHLSTEDT,  
Clerk of the Executive Council.

COUNTRY ROADS BOARD.

At the Executive Council Chamber, Melbourne, the twenty-third day of June, 1959.

PRESENT:  
His Excellency the Governor of Victoria.  
Mr. Cameron | Mr. Mibus  
Mr. Reid | Mr. Fraser.

DECLARATION OF THE WIDENING OF THE PRINCES HIGHWAY IN THE SHIRE OF AVON.

WHEREAS by sections 21 and 74 of the *Country Roads Act* 1958 (No. 6229) it is amongst other things enacted that when the Country Roads Board under the provisions of the Country Roads Act has taken the land necessary for constructing the highway or deviation or widening it shall as soon as it thinks such highway or deviation or widening is fit to be used as a public highway by Resolution declare the highway or deviation or widening to be a State highway or part thereof and that upon publication in the *Government Gazette* of the Order of the Governor in Council confirming such Resolution such highway or deviation or widening shall thereupon be a State highway or a part thereof within the meaning of the said Act: And whereas the said Board has by Resolution declared the highway on the land described in the Schedule to such Resolution to be part of a State highway: Now therefore His Excellency the Governor

of the State of Victoria by and with the advice of the Executive Council thereof doth hereby confirm the said Resolution.

*Resolution for Declaration of the Widening of a State Highway under the Country Roads Act.*

Whereas the land the site of the highway the course of which is below set out was taken by the Board under the provisions of the Country Roads Act for the purpose of widening the State highway aforesaid which widening has now been laid out and formed on the same: And whereas the said Board (being the Country Roads Board incorporated under the said Act) thinks that the widening aforesaid is fit to be used as part of a public highway such Board at a meeting now holden doth by this Resolution hereby declare the same as described in the Schedule hereto with the commencing and terminating points thereof respectively specified to be part of the State highway within the meaning and for the purposes of the Country Roads Act.

SCHEDULE.

*Shire of Avon.*

1. *Princes Highway.*—All that piece of land in the Parish of Sale, the boundaries of which are as follow:—Commencing at the south-eastern angle of allotment 117 of the said parish; thence by a line bearing 303 deg. 24 min. 281.4 links; thence by the arc of a circle of radius 151.5 links a distance of 326.1 links, the chord of which arc bears 61 deg. 42 min.; thence by a line bearing 180 deg. 0 min. 281.4 links to the point of commencement—which said piece of land is particularly delineated and shown coloured red on survey plan numbered 5804, lodged in the office of the Country Roads Board.

The common seal of the Country Roads Board was hereto affixed at Carlton, this sixteenth day of June, One thousand nine hundred and fifty-nine, in the presence of—

(SEAL) D. V. DARWIN, Chairman.  
W. H. NEVILLE, Member.  
R. E. V. DONALDSON, Secretary.

And the Honorable Sir Thomas Karran Maltby, Her Majesty's Commissioner of Public Works for the State of Victoria, shall give the necessary directions herein accordingly.

A. MAHLSTEDT,  
Clerk of the Executive Council.

COUNTRY ROADS BOARD.

*At the Executive Council Chamber, Melbourne, the twenty-third day of June, 1959.*

PRESENT:

His Excellency the Governor of Victoria.  
Mr. Cameron | Mr. Mibus  
Mr. Reid | Mr. Fraser.

ORDER APPROVING OF WIDENING AN EXISTING MAIN ROAD IN THE SHIRE OF KORUMBURRA.

WHEREAS the Country Roads Board constituted under the *Country Roads Act 1958* (No. 6229) has represented to His Excellency the Governor in Council that it appears to it desirable that the existing Jeetho West-road in the Shire of Korumburra (declared to be a main road under the said Act which declaration was confirmed by the Order in Council published in the *Government Gazette* of the 1st June, 1938, on page 1667) should be widened by the said Board: And whereas the said Board in accordance with the requirements of section 19 of the said cited Act has caused to be prepared a map plan and estimate showing the points between which and on and through what land the said widening is proposed to be made and the cost of acquiring the land: And whereas on an inspection of the said map and plan and a consideration of the said estimate His Excellency the Governor in Council is satisfied that there are funds legally available for acquiring the land: Now therefore be it known by this present Order that His Excellency the Governor of the State of Victoria with the advice of the Executive Council thereof doth hereby approve of the said road being widened, that is to say:—

All that piece of land in the Parish of Jumbunna East, the boundaries of which are as follow:—Commencing at

the northern angle of allotment 1A of the said parish: thence by lines bearing respectively 134 deg. 53 min. 300.3 links, 294 deg. 9 min. 398.5 links, 268 deg. 9 min. 396.1 links, and 75 deg. 28 min. 498.9 links to the point of commencement—which said piece of land is particularly delineated and shown coloured red on survey plan numbered 7168, lodged in the office of the Country Roads Board.

And the Honorable Sir Thomas Karran Maltby, Her Majesty's Commissioner of Public Works for the State of Victoria, shall give the necessary directions herein accordingly.

A. MAHLSTEDT,  
Clerk of the Executive Council.

COUNTRY ROADS BOARD.

*At the Executive Council Chamber, Melbourne, the twenty-third day of June, 1959.*

PRESENT:

His Excellency the Governor of Victoria.  
Mr. Cameron | Mr. Mibus  
Mr. Reid | Mr. Fraser.

ORDER APPROVING OF WIDENING AN EXISTING MAIN ROAD IN THE SHIRE OF HEALESVILLE.

WHEREAS the Country Roads Board constituted under the *Country Roads Act 1958* (No. 6229) has represented to His Excellency the Governor in Council that it appears to it desirable that the existing Healesville-Woori Yallock road in the Shire of Healesville (declared to be a main road under the said Act which declaration was confirmed by the Order in Council published in the *Government Gazette* of the 5th October, 1932, on page 2256) should be widened by the said Board: And whereas the said Board in accordance with the requirements of section 19 of the said cited Act has caused to be prepared a map plan and estimate showing the points between which and on and through what land the said widening is proposed to be made and the cost of acquiring the land: And whereas on an inspection of the said map and plan and a consideration of the said estimate His Excellency the Governor in Council is satisfied that there are funds legally available for acquiring the land: Now therefore be it known by this present Order that His Excellency the Governor of the State of Victoria with the advice of the Executive Council thereof doth hereby approve of the said road being widened, that is to say:—

All those pieces of land in the Parish of Graedale, the boundaries of which are as follow:—

- (a) Commencing at a point on the northern boundary of allotment 12A, section B, of the said parish distant 103 deg. 45 min. 1,150 links from the north-western angle of the said allotment; thence by lines bearing respectively 103 deg. 45 min. 257 links, 139 deg. 14 min. 274 links, and 302 deg. 3 min. 506 links to the point of commencement.
- (b) Commencing at a point in allotment A5 of the said parish distant 104 deg. 6 min. 716.3 links from the north-western angle of the southern portion of the said allotment; thence by lines bearing respectively 104 deg. 6 min. 184 links, 118 deg. 7 min. 190 links, and 291 deg. 12 min. 371 links to the point of commencement.
- (c) Commencing at a point on the southern boundary of allotment 51 of the said parish distant 132 deg. 39 min. 913.3 links from the south-western angle of the said allotment; thence by lines bearing respectively 117 deg. 23 min. 380.6 links, 283 deg. 38 min. 206.4 links, and 312 deg. 39 min. 186.7 links to the point of commencement—

which said pieces of land are particularly delineated and shown coloured red on survey plans numbered 7155, 7156 and 7157, lodged in the office of the Country Roads Board.

And the Honorable Sir Thomas Karran Maltby, Her Majesty's Commissioner of Public Works for the State of Victoria, shall give the necessary directions herein accordingly.

A. MAHLSTEDT,  
Clerk of the Executive Council.

## COUNTRY ROADS BOARD.

At the Executive Council Chamber, Melbourne, the  
twenty-third day of June, 1959.

## PRESENT:

|  |             |
|--|-------------|
| His Excellency the Governor of Victoria. |             |
| Mr. Cameron                              | Mr. Mibus   |
| Mr. Reid                                 | Mr. Fraser. |

## ORDER APPROVING OF A DEVIATION FROM A MAIN ROAD IN THE SHIRE OF YARRAWONGA.

WHEREAS the Country Roads Board constituted under the *Country Roads Act 1958* (No. 6229) has represented to His Excellency the Governor in Council that it appears to it desirable that the deviation herein-after referred to from the existing Yarrowonga-Katamatite road in the Shire of Yarrowonga (declared to be a main road under the said Act which declaration was confirmed by the Order in Council published in the *Government Gazette* of the 5th March, 1941, on page 1028) should be made by the said Board: And whereas the said Board in accordance with the requirements of section 19 of the said cited Act has caused to be prepared a map plan and estimate showing the points between which and on and through what land the said deviation is proposed to be made and the cost of acquiring the land: And whereas on an inspection of the said map and plan and a consideration of the said estimate His Excellency the Governor in Council is satisfied that there are funds legally available for acquiring the land: Now therefore be it known by this present Order that His Excellency the Governor of the State of Victoria with the advice of the Executive Council thereof doth hereby approve of the said road being made, that is to say:—

All that piece of land in the Parish of Yarrowonga, the boundaries of which are as follow:—Commencing at a point on the northern boundary of allotment 86 of the said parish distant 90 deg. 0 min. 275 links from the north-western angle of the said allotment; thence by lines bearing respectively 90 deg. 0 min. 766 links, 251 deg. 36 min. 473 links, 232 deg. 8 min. 451.5 links, 211 deg. 58 min. 445 links, 360 deg. 0 min. 654 links, and 61 deg. 23 min. 313 links to the point of commencement—which said piece of land is particularly delineated and shown coloured red on survey plan numbered 7172, lodged in the office of the Country Roads Board.

And the Honorable Sir Thomas Karran Maltby, Her Majesty's Commissioner of Public Works for the State of Victoria, shall give the necessary directions herein accordingly.

A. MAHLSTEDT,  
Clerk of the Executive Council.

## COUNTRY ROADS BOARD.

At the Executive Council Chamber, Melbourne, the  
twenty-third day of June, 1959.

## PRESENT:

|  |             |
|--|-------------|
| His Excellency the Governor of Victoria. |             |
| Mr. Cameron                              | Mr. Mibus   |
| Mr. Reid                                 | Mr. Fraser. |

## ORDER APPROVING OF WIDENING AN EXISTING MAIN ROAD IN THE SHIRE OF ROSEDALE.

WHEREAS the Country Roads Board constituted under the *Country Roads Act 1958* (No. 6229) has represented to His Excellency the Governor in Council that it appears to it desirable that the existing Gormandale-Stradbroke road in the Shire of Rosedale (declared to be a main road under the said Act which declaration was confirmed by the Order in Council published in the *Government Gazette* of the 28th May, 1947, on page 2732) should be widened by the said Board: And whereas the said Board in accordance with the requirements of section 19 of the said cited Act has caused to be prepared a map plan and estimate showing the points between which and on and through what land the said widening is proposed to be made and the cost of acquiring the land: And whereas on an inspection of the said map and plan and a consideration of the said estimate His Excellency the Governor in Council is satisfied that there are funds legally available for acquiring the land: Now therefore be it known by this present Order that His

Excellency the Governor of the State of Victoria with the advice of the Executive Council thereof doth hereby approve of the said road being widened, that is to say:—

All those pieces of land in the Parish of Willung, the boundaries of which are as follow:—

(a) Commencing at a point on the southern boundary of allotment 1 of the said parish distant 80 deg. 0 min. 1,903 links from the south-western angle of the said allotment; thence by lines bearing respectively 38 deg. 58 min. 228 links, 17 deg. 2 min. 183.6 links, 179 deg. 52 min. 318 links, and 260 deg. 0 min. 201 links to the point of commencement.

(b) Commencing at a point on the northern boundary of allotment 11b of the said parish distant 260 deg. 42 min. 608 links from the north-eastern angle of the said allotment; thence by lines bearing respectively 236 deg. 20½ min. 330 links, 44 deg. 36 min. 231 links, and 80 deg. 42 min. 114 links to the point of commencement—

which said pieces of land are particularly delineated and shown coloured red on survey plans numbered 7161 and 7162, lodged in the office of the Country Roads Board.

And the Honorable Sir Thomas Karran Maltby, Her Majesty's Commissioner of Public Works for the State of Victoria, shall give the necessary directions herein accordingly.

A. MAHLSTEDT,  
Clerk of the Executive Council.

## STAMPS ACT 1958 (No. 6375).

At the Executive Council Chamber, Melbourne, the  
twenty-third day of June, 1959.

## PRESENT:

|  |             |
|--|-------------|
| His Excellency the Governor of Victoria. |             |
| Mr. Cameron                              | Mr. Mibus   |
| Mr. Reid                                 | Mr. Fraser. |

## DECLARATION OF APPROVED VENDORS.

HIS Excellency the Governor of the State of Victoria, by and with the advice of the Executive Council thereof, doth by this Order, made pursuant to section 131C (1) of the *Stamps Act 1958*, declare the under-mentioned person carrying on business as a vendor of goods under instalment purchase agreements to be an "approved vendor" for the purposes of Subdivision (14) of Division three of Part II. of the *Stamps Act 1958*:—

90. Commercial Discounters (Victoria) Proprietary Limited.

And the Honorable Arthur Gordon Rylah, Her Majesty's Acting Treasurer for the State of Victoria, shall give the necessary directions herein accordingly.

A. MAHLSTEDT,  
Clerk of the Executive Council.

## BOROUGH OF CLUNES.

At the Executive Council Chamber, Melbourne, the  
twenty-third day of June, 1959.

## PRESENT:

|  |             |
|--|-------------|
| His Excellency the Governor of Victoria. |             |
| Mr. Cameron                              | Mr. Mibus   |
| Mr. Reid                                 | Mr. Fraser. |

## SALE OF RESERVOIR.

UNDER the powers conferred by the Water Acts and all other powers enabling him in that behalf, His Excellency the Governor of the State of Victoria, by and with the advice of the Executive Council of the said State, doth hereby approve of the Council of the Borough of Clunes entering into an agreement with the State Rivers and Water Supply Commission for the sale to the Commission under such terms and conditions as may be agreed of the Clunes Reservoir, including all lands and works appurtenant thereto, situated on the Bullarook Creek (known as Birch's Creek) at Newlyn North, Parish of Bullarook, County of Talbot.

And the Honorable Wilfred John Mibus, Her Majesty's Minister of Water Supply for the State of Victoria, shall give the necessary directions herein accordingly.

A. MAHLSTEDT,  
Clerk of the Executive Council.

## ROAD TRAFFIC ACT 1958.

At the Executive Council Chamber, Melbourne, the  
thirtieth day of June, 1959.

## PRESENT:

His Excellency the Governor of Victoria.  
Mr. Chandler | Mr. Thompson.

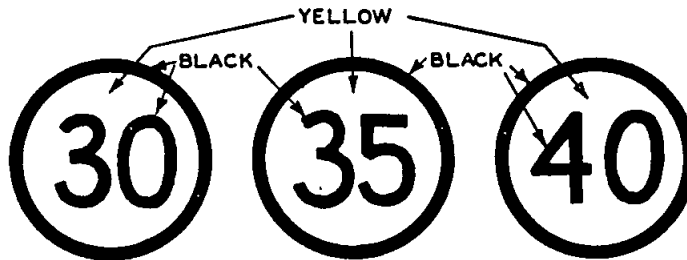
## REGULATIONS.

IN pursuance of the powers conferred by the *Road Traffic Act 1958* and all other powers him thereunto enabling, His Excellency the Governor of the State of Victoria, in the Commonwealth of Australia, by and with the advice of the Executive Council of the said State, doth hereby further amend the Road Traffic Regulations 1958 as follows (that is to say):—

1. In sub-regulation (11) of Regulation 102 the expression "bearing the numerals '30'" shall be revoked.

2. For sub-regulation (31) of Regulation 102 there shall be substituted the following sub-regulation:—

"(31) 'Restriction Sign' means a sign which is erected near the left boundary of a carriageway so as to face an approaching driver on his left and so as to be clearly visible to such driver and which consists of a disc having a black border and a yellow background with '30', or '35' or '40' in black numerals and which is similar to one of the following signs:—



DIAMETER OF SIGNS  
TO BE NOT LESS THAN APPROXIMATELY 24 INCHES.

3. In paragraph (a) of sub-regulation (37) of Regulation 102 after the words "is not" there shall be inserted the words "a thirty-five mile per hour zone or".

4. In paragraph (b) of sub-regulation (37) of Regulation 102 the expression "bearing the numerals 40" shall be revoked.

5. At the end of sub-regulation (37) of Regulation 102 there shall be inserted the following sub-regulation:—

"(37A) 'Thirty-five Miles Per Hour Zone', means a length of carriageway defined by means of a restriction sign bearing the numerals '35' at the beginning and a de-restriction sign or a restriction sign at the end".

6. At the end of paragraph (a) of sub-regulation (1) of Regulation 1001 there shall be inserted the following paragraph:—

"(aa) 35 mile per hour in a 35 mile per hour zone;"

And the Honorable Lindsay Hamilton Simpson Thompson, for and on behalf of Her Majesty's Chief Secretary for the State of Victoria, shall give the necessary directions herein accordingly.

A. MAHLSTEDT,  
Clerk of the Executive Council.

## POLICE REGULATION ACT 1958.

*At the Executive Council Chamber, Melbourne, the  
thirtieth day of June, 1959.*

## PRESENT:

His Excellency the Governor of Victoria.  
Mr. Chandler | Mr. Thompson.

## AMENDMENT OF REGULATIONS.

**H**IS Excellency the Governor of the State of Victoria, in the Commonwealth of Australia, by and with the advice of the Executive Council of the said State, and in pursuance of the powers conferred by the *Police Regulation Act 1958* and all other powers him thereunto enabling, doth hereby further amend the Police Regulations 1957 as follows (that is to say):—

Regulation 286 is hereby revoked and the following Regulation substituted therefor:—

“286. In any case where a member of the Force is transferred to another District, or from any cause severs his connexion with the Force, the Officer in charge of the District shall make an entry on the record sheet of the member concerned, giving dates and particulars and he may, if in a position to do so make a further entry giving his personal opinion of the character and efficiency of any such member. No such entry shall be made in cases where the Officer concerned has not had an opportunity of forming a correct estimate of the character and efficiency of such member.”

And the Honorable Lindsay Hamilton Simpson Thompson, for and on behalf of Her Majesty's Chief Secretary for the State of Victoria, shall give the necessary directions herein accordingly.

A. MAHLSTEDT,  
Clerk of the Executive Council.

## COAL MINES ACT.

*At the Executive Council Chamber, Melbourne, the  
thirtieth day of June, 1959.*

## PRESENT:

His Excellency the Governor of Victoria.  
Mr. Chandler | Mr. Thompson.

## REGULATIONS AMENDED.

**W**HEREAS certain Regulations relating to the Victorian Coal Miners' Accidents Relief Fund were made by the Governor in Council on the 22nd day of February, 1937, and published in the *Government Gazette* of the 3rd March, 1937:

And whereas such Regulations have been amended from time to time:

Now, therefore, His Excellency the Governor of the State of Victoria, by and with the advice of the Executive Council thereof, and in pursuance of the powers conferred by the Coal Mines Act, doth hereby further amend, as follows, the said Regulations (that is to say):—

In clause 24 of the said Regulations for the words “Three guineas” substitute “five pounds” and for the expression “£100 per annum” substitute “£156 per annum”.

And the Honorable Wilfred John Mibus, Her Majesty's Minister of Mines for the State of Victoria, shall give the necessary directions herein accordingly.

A. MAHLSTEDT,  
Clerk of the Executive Council.

## Water Acts.

## STATE RIVERS AND WATER SUPPLY COMMISSION.

At the Executive Council Chamber, Melbourne, the thirtieth day of June, 1959.

## PRESENT:

His Excellency the Governor of Victoria.  
Mr. Chandler | Mr. Thompson.

CENTRAL GIPPSLAND AND MAFFRA-SALE IRRIGATION AND WATER SUPPLY DISTRICT UNITED TO FORM THE MACALISTER IRRIGATION AND WATER SUPPLY DISTRICT.

UNDER the powers conferred by the Water Acts and all other powers enabling him in that behalf, His Excellency the Governor of the State of Victoria, with the advice of the Executive Council of the said State, on the recommendation of the State Rivers and Water Supply Commission, doth hereby declare, order and direct as follows:—

1. That as on and from the 1st day of July, 1959, the Central Gippsland Irrigation and Water Supply District and the Maffra-Sale Irrigation and Water Supply District shall be united so as to form one district, to be known as the Macalister Irrigation and Water Supply District and that the said Macalister Irrigation and Water Supply District shall comprise the whole of the lands which, on the 30th day of June, 1959, were included within the boundaries of the said Central Gippsland and Maffra-Sale Irrigation and Water Supply Districts the whole of which lands are set out and described in the Schedule hereto, and are shown on a plan approved by the Governor in Council and deposited in the office of the State Rivers and Water Supply Commission, Melbourne.

2. That all property income assets rights and liabilities standing in the name of the said Central Gippsland and Maffra-Sale Irrigation and Water Supply Districts shall upon the union of those districts as hereinbefore provided stand in the name of the Macalister Irrigation and Water Supply District.

3. That the scheme of local works for the service of the Macalister Irrigation and Water Supply District consists of a system of channels and drains with appurtenant structures.

4. That the total estimated cost of such scheme is £4,500,000 of which an amount of approximately £4,024,000 has already been expended on works so far constructed.

5. That the quantity of water assigned to the Macalister Irrigation and Water Supply District is 241,000 acre-feet per annum.

6. That the sources from which the Macalister Irrigation and Water Supply District is to be supplied with water are the Macalister and Thomson Rivers.

7. That the season at which such water is to be supplied is to embrace the whole year.

8. That the quantity of water so assigned shall be measured at the Glenmaggie Dam and the Cowwarr Weir.

## SCHEDULE.

Commencing at the eastern angle of allotment 20A, section 9, Parish of Wooundallah, County of Tanjil; thence westerly by the northern boundary of a road from the south-eastern angle of allotment 14C of said section 9; thence southerly by the western boundary of a road to a point in the eastern boundary of allotment 47, no section, distant 490.5 links southerly from the north-eastern angle of that allotment; thence by lines bearing south 89 deg. 59 min. west 2,091 links, south 0 deg. 1 min. east 613 links, south 59 deg. 24 min. east 1,401.3 links, and south 38 deg. 36 min. 30 sec. west to the south-western boundary of allotment 46; thence north-westerly by the north-eastern boundary of a road to the most southern angle of allotment 7, section 10; thence southerly by a line and the eastern boundaries of subdivisions A and B of allotment 23A to the north-eastern angle of allotment 24A; thence westerly by the northern boundaries of allotments 24A and 24B and southerly by the western boundary of the last-mentioned allotment to a point in line with the northern boundary of allotment 31C; thence westerly by a line, the last mentioned boundary, the northern boundary of subdivision B of allotment 30A, a line connecting those boundaries, and a line in continuation of the said northern boundary of subdivision B of allotment 30A to the eastern boundary of the Parish of Denison; thence southerly by that parish boundary to the south-eastern angle of subdivision A of

allotment 2, section 8 of the said Parish of Denison; thence westerly by the southern boundaries of subdivisions A and B of allotment 2 and southerly by the western boundary of subdivision A of allotment 7 of said section 8 and by a line to the north-western angle of lot 7 on lodged plan of subdivision No. 16486; thence easterly by the northern boundaries of lots 7 and 8 to the eastern angle of the last-mentioned lot; thence south-westerly by the south-eastern boundary of the last-mentioned lot to a point in line with the north-eastern boundary of allotment 1, section A; thence south-easterly by a line and the south-western boundary of a road to the most eastern angle of allotment 7; thence south-westerly by the north-western boundary of a road to the most southern angle of allotment 11; thence north-westerly by the south-western boundaries of allotments 11 and 10 and by a line in continuation thereof to the south-eastern boundary of allotment 1 aforesaid; thence south-westerly by the last-mentioned boundary to the most southern angle of that allotment 1 and northerly by the western boundary of that allotment and a line across a road to the most southern angle of lot 7 on lodged plan of subdivision No. 16486; thence northerly by the western boundary of that lot to the north-western angle thereof; thence westerly by the southern boundary of a road to the north-western angle of lot 1 on lodged plan of subdivision No. 16486; thence southerly by the eastern boundary of a road to a point in line with the southern boundary of allotment 1, section 16, Parish of Denison; thence westerly by a line and the last-mentioned boundary and by a line in continuation thereof to the eastern boundary of the Parish of Winnindoo; thence southerly by that parish boundary to the south-eastern angle of allotment 8, section 17, in the said Parish of Winnindoo; thence westerly by the southern boundaries of allotments 8 and 7A and north-westerly and northerly by the western boundaries of allotments 7A and 7B to a point in line with the northern boundary of allotment 6A; thence westerly by a line and the last-mentioned boundary to its intersection with the most eastern boundary of the land described in certificate of title, volume 3878, folio 512; thence northerly and westerly by the eastern and northern boundaries of the land described in that certificate of title to the western boundary of allotment 5A, all in said section 17; thence northerly by the eastern boundary of a road to a point in line with the northern boundary of allotment 3, section 20; thence westerly by a line and the southern boundary of a road a distance of about 4,760 links to the most western boundary of the land described in the aforesaid certificate of title, volume 3878, folio 512; thence southerly by that title boundary to the southern boundary of allotment 13; thence generally north-westerly by the north-eastern boundaries of a road to the most western angle of allotment 38A of said section 20; thence easterly by the southern boundary of a road to a point in line with the western boundary of allotment 46, section 19; thence northerly by a line and the last-mentioned boundary to the north-western angle of said allotment 46; thence easterly by the northern boundaries of allotments 46 and 45, of said section 19, and by a line to the south-western angle of allotment 9B, section 15; thence northerly by the western boundaries of allotments 9B and 9A and easterly by the northern boundary of said allotment 9A and by a line to the most western angle of allotment 12 of said section 15; thence north-westerly by the north-eastern boundary of a road to the most western angle of allotment 3, section A; thence northerly by a line to the most western angle of allotment 5A; thence north-easterly, northerly and north-westerly by the eastern boundaries of a road to the right bank of the Rainbow Creek; thence generally easterly by that creek bank to the north-western angle of Crown portion 1 in the said Parish of Winnindoo; thence north-westerly by a line to the most western angle of allotment 138C, Parish of Tinamba; thence northerly by the eastern boundary of a road to the north-western angle of allotment 138A; thence generally easterly by the northern boundaries of allotments 188A, 188B, 180A, 180B, 173A and 173B to a point in line with the eastern boundary of lot 13 on lodged plan of subdivision No. 25129; thence northerly by a line and the eastern boundaries of lots 13 to 25 inclusive and westerly by the northern boundaries of lots 26 to 41 inclusive to the western boundary of allotment 174A; thence northerly by the last-mentioned boundary and easterly by the northern boundaries of allotments 174A, 174B, 172A, 172B, 167A, 167B, 164A, 164B, 148A, 148B, 146A, 146B and a line connecting those boundaries to the south-western angle of allotment 136A; thence northerly by the western boundary of the last-mentioned allotment and by a line to the south-western angle of allotment 137A; thence westerly by the northern boundary of a road to the south-western angle of allotment 162A; thence northerly by the eastern boundary of a road to a point in line with the southern boundary of allotment 9A, section A; thence westerly by a line and the last-mentioned boundary to the south-eastern angle of

allotment 16; thence northerly and westerly by the eastern and northern boundaries of said allotment 16 to the eastern boundary of allotment 10; thence generally northerly by the eastern boundaries of the last-mentioned allotment and by a line to the south-western angle of allotment 3; thence northerly by the western boundary of said allotment 3 to a point in line with the southern boundary of allotment 1; thence westerly by a line and the southern boundary of said allotment 1 and northerly by the western boundary of that allotment and by a line in continuation thereof to the left bank of the Macalister River; thence generally south-westerly by that river bank to the most southern angle of allotment 34, no section, Parish of Maffra; thence northerly by the last-mentioned boundary and easterly by the northern boundary of said allotment 34 to a point in line with the western boundary of allotment 29, section 6, Parish of Wa-de-lock; thence northerly by a line and the last-mentioned boundary and north-easterly and easterly by the north-western and northern boundaries of allotment 30E to the southern boundary of the Parish of Wa-de-lock; thence north-easterly and generally south-easterly by that parish boundary to the south-western angle of allotment 110A, Parish of Maffra; thence easterly by the southern boundary of the last-mentioned allotment to its intersection with the south-eastern boundary of the Main Northern Channel; thence generally north-easterly by that channel boundary to the northern boundary of allotment 45, section 6, Parish of Wa-de-lock; thence easterly by the last-mentioned boundary and a line in continuation thereof to the western boundary of allotment 6; thence northerly by the last-mentioned boundary to the south-western angle of allotment 7A; thence easterly by the southern boundary of said allotment 7A to its intersection with the south-western boundary of the aforesaid Main Northern Channel; thence generally easterly by that channel boundary to the north-eastern boundary of allotment 7B; thence generally south-easterly by the north-eastern boundaries of allotments 7B and 8 and by a line in continuation of the last-mentioned boundary to the north-western boundary of allotment 16; thence generally north-easterly by the north-western boundaries of said allotment 16 to the most northern angle thereof; thence southerly and easterly by the western and southern boundaries of allotment 15 to the north-eastern angle of allotment 9 of said section 6; thence southerly by the eastern boundary of said allotment 9 to the south-eastern angle thereof; thence easterly by the northern boundary of a road to the south-eastern angle of allotment 14, section 3; thence northerly by the eastern boundary of that allotment to the northern boundary of the Boisdale-Maffra Channel; thence generally northerly by the northern and eastern boundaries of the last-mentioned channel and the eastern and south-eastern boundaries of the Valencia Creek Channel to the western boundary of allotment 2, section 2; thence northerly by the last-mentioned boundary and easterly by the northern boundary of said allotment 2 to the right bank of the Avon River; all in the said Parish of Wa-de-lock; thence generally south-easterly by that river bank to the north-western angle of allotment 25, section 9, Parish of Bundalaguah; thence easterly by the northern boundary of allotment 25 to the eastern boundary of the said Parish of Bundalaguah; thence southerly by that parish boundary to a point due west of the most northern angle of allotment 5A, section 3, Parish of Nuntin; thence east by a line to that angle; thence south-easterly by the north-eastern boundary of said allotment 5A to the most eastern angle thereof; thence southerly by the eastern boundary of allotment 5B to the northern boundary of allotment 5; thence south-easterly by a line to a point in the eastern boundary of allotment 4 distant 350 links northerly from the south-eastern angle of that allotment; thence south-easterly by a line to a point in the eastern boundary of allotment 3 distant 160 links northerly from the south-eastern angle of that allotment; thence easterly by a line parallel to the southern boundary of allotment 2 to the western boundary of the land occupied by the Traralgon to Stratford Railway line; thence generally south-westerly by that boundary to the western boundary of allotment 23, section 9, Parish of Bundalaguah; thence southerly and easterly by the western and southern boundaries of said allotment 23 to the eastern boundary of the Parish of Bundalaguah; thence generally southerly by that parish boundary to a point in line with the northern boundary of a road forming the southern boundaries of a Cemetery Reserve and of allotment 1A, section 16B, Parish of Nuntin; thence easterly by a line, the last-mentioned road boundary and the southern boundary of allotment 4, section 16B, to the right bank of the Nuntin Creek; thence generally easterly by that creek bank and the north-eastern boundaries of allotment 28K, no section (Airly Estate) to the most eastern angle of said allotment 28K; thence easterly by a line in continuation of the southern boundary of said allotment 28K to the western

boundary of allotment 30F; thence generally southerly by the western boundaries of said allotment 30F to the most southern angle thereof; thence north-easterly by the north-western boundary of allotment 30C and a line to the north-western angle of allotment 30E; thence generally south-easterly by the eastern and northern boundaries of a drainage reserve, forming the southern boundaries of allotments 30E and 30G to the western boundary of lot 14 on lodged plan of subdivision No. 4350; thence southerly by the last-mentioned lot boundary to the north-western angle of lot 7; thence easterly by the northern boundary of the last-mentioned lot and generally southerly by the eastern boundaries of said lot 7 to the south-eastern angle thereof; thence easterly by the northern boundary of lot 5 and a line across a road to the north-western angle of lot 4; thence northerly by the western boundary of lot 9 and generally easterly by the northern boundaries of lots 9 and 10 to the south-eastern angle of lot 11; thence northerly by the eastern boundary of the last-mentioned lot a distance of approximately 315 links to the south-eastern boundary of a drainage reserve; thence generally north-easterly by that drainage reserve boundary and the right bank of the Avon River to the most northern angle of the Clydebank Pre-emptive Right; thence southerly, easterly and northerly by the western, southern and eastern boundaries of lot 5 on lodged plan of subdivision No. 9199 to the right bank of the Avon River; thence generally easterly by that river bank to a point in line with the northern boundary of allotment 1 of A (Hill-end Pre-emptive Right); thence easterly by a line and the northern boundary of the last-mentioned allotment and south-easterly by the north-eastern boundary of that allotment to the western boundary of a road forming the eastern boundary of that allotment; thence south-easterly by a line to the north-western angle of allotment 13, section 2; thence generally easterly by the northern boundaries of allotments 13 and 14 to the north-eastern angle of the last-mentioned allotment; thence southerly by the western boundary of a road to the south-eastern angle of allotment 24; thence westerly by the northern boundary of a road to a point in line with the western boundary of the land described in certificate of title, volume 4742, folio 277; thence southerly by a line and the last-mentioned boundary to the southern boundary of allotment 43; thence westerly by the southern boundaries of allotments 43, 44 and 45 and a line in continuation thereof to the north-eastern angle of allotment 53; thence southerly by the western boundary of a road to the north-eastern angle of allotment 67; thence easterly by the southern boundary of a road to the north-western angle of allotment 65; thence southerly and easterly by the western and southern boundaries of that allotment to the north-eastern angle of allotment 76; thence southerly by the eastern boundary of said allotment 76, section 2, Parish of Nuntin, and a line in continuation thereof to the northern boundary of allotment 15, section E, Parish of Sale; thence easterly by the southern boundary of a road to the north-eastern angle of allotment 2, section C; thence southerly by the eastern boundary of said allotment 2 and westerly by the southern boundaries of allotments 2 and 1 and by a line in continuation of the last-mentioned boundary to the eastern boundary of allotment 16, section E, aforesaid; thence southerly by the last-mentioned boundary to the northern angle of allotment 15A; thence south-westerly by the north-western boundary of said allotment 15A to its western angle; thence westerly by the northern boundary of a road to a point in line with that portion of the eastern boundary of the land described in certificate of title, volume 6807, folio 264 bearing south 0 deg. 7½ min. west; thence southerly by a line to the north-eastern angle of the said land; thence by lines bearing south 0 deg. 7½ min. west 3,300 links, south 0 deg. 29 min. west 2068 8/10 links, south 5 deg. 51 min. east 789 7/10 links, south 12 deg. 54 min. east 248 7/10 links, north 89 deg. 56 min. west 449 3/10 links, south 222 1/10 links west 75 8/10 links, north 200 links west 460 4/10 links, north 9 deg. 42 min. west 176 2/10 links, north 80 deg. 18 min. east 150 links, north 9 deg. 42 min. west 400 links, south 79 deg. 41 min. west 150 links, north 89 deg. 56 min. west 380 links, south 9 deg. 42 min. east 575 1/10 links, west 2,123 3/10 links, and south to the southern boundary of allotment 16B; thence westerly by that boundary to the south-western angle of the last-mentioned allotment; thence south by a line across a road to the northern boundary of allotment 29, section A; thence easterly by the southern boundary of that road to the north-western angle of allotment 31A; thence southerly and easterly by the western and southern boundaries of the last-mentioned allotment and generally south-easterly by the southern and western boundaries of allotment 32B to the south-eastern angle of that allotment; thence southerly by the eastern boundary of allotment 32A to the north-eastern angle of allotment 32; thence westerly, southerly and easterly by the northern, western and southern boundaries of that allotment and a



line in continuation of the last-mentioned boundary to the western boundary of allotment 192, section 1; thence southerly by the last-mentioned boundary to the south-western angle of that allotment; thence generally south-westerly by the southern boundaries of allotment 191 to the western boundary of that allotment; thence westerly by a line across a road to the eastern boundary of allotment 17, section A; thence generally south-westerly by the eastern boundaries of said allotment 17, and allotment 190, section 1, to the south-eastern angle of the last mentioned allotment; thence westerly by the southern boundary of allotment 190 to the most eastern angle of allotment 1A, section 3; thence generally north-westerly by the southern boundaries of allotment 190 and the southern and western boundaries of allotment 189 to the north-western angle of allotment 1K, section 3; thence northerly by the eastern boundary of a road to the south-western angle of allotment 172, section 1; thence westerly by the northern boundary of a road to the south-western angle of allotment 49 of said section 1; thence northerly by the western boundary of the last-mentioned allotment to the south-eastern angle of allotment 85; thence westerly by the southern boundaries of allotments 85 and 84 and northerly by the western boundary of said allotment 84 to the north-western angle thereof; thence westerly by the southern boundary of a road to a point in line with the western boundary of allotment 89; thence northerly by a line and the last-mentioned boundary and westerly and northerly by the southern and western boundaries of allotment 123 to the north-western angle of the last-mentioned allotment; thence easterly by the northern boundary of said allotment 123 to the north-eastern angle thereof; thence northerly by a line and northerly and westerly by the eastern and northern boundaries of allotment 122 to the north-western angle of that allotment; thence southerly by the western boundary of allotment 122 to the north-eastern angle of allotment 119; thence westerly by the northern boundary of the last-mentioned allotment and by a line to the south-eastern angle of allotment 113A; thence southerly by the western boundary of a road to the north-eastern angle of allotment 114A; thence westerly by the northern boundary of that allotment and generally south-easterly by the south-western boundaries of said allotment 114A to the south-western angle thereof; thence westerly by the northern boundary of allotment 115 to the eastern boundary of the land occupied by the Sale to Stratford Railway line; thence northerly by the last-mentioned boundary to the southern boundary of the main Sale channel; thence westerly by that channel boundary to the western boundary of the land described in certificate of title, volume 5496, folio 164; thence southerly by the last-mentioned boundary to the south-western boundary of allotment 105; thence north-westerly by the last-mentioned boundary to the most southern angle of allotment 102; thence northerly and westerly by the eastern and northern boundaries of said allotment 102 to the north-western angle of that allotment; thence southerly by the western boundary of the last-mentioned allotment and a line to the most northern angle of allotment 99; thence south-easterly by the north-eastern boundary of that allotment to the most eastern angle thereof; thence generally westerly by the southern boundaries of the last-mentioned allotment to the eastern boundary of allotment 100; thence southerly by the last-mentioned boundary and generally westerly by the southern boundary of said allotment 100 to the south-eastern angle of allotment 101C; thence generally north-westerly by the southern boundaries of allotments 101C, 101B and 101, section 1, Parish of Sale and by a line connecting those boundaries to the south-eastern angle of Crown section 27, Parish of Bundalaguah; thence generally westerly and north-easterly by the southern and north-western boundaries of the said Crown section to a point in line with the southern boundary of allotment A of section 28; thence westerly by a line and the last-mentioned boundary and north-westerly by the south-western boundary of said allotment A, section 28 and allotment B of section 29 to the most western angle of the last-mentioned allotment; thence generally northerly by the western boundaries of said allotment B to the north-western angle of that allotment; thence generally northerly by the western boundaries of Crown sections 29, 30, 31 and 32 to the most western angle of allotment A, section 32; thence north-easterly by the north-western boundary of the last-mentioned allotment and a line in continuation thereof to the north-eastern boundary of the Sale to Maffra road; thence north-westerly by that road boundary to a point in line with the south-eastern boundary of allotment A, section 33; thence south-westerly by a line and the last mentioned boundary to the most southern angle of said allotment A; thence generally north-westerly by the south-western boundaries of allotment A, section 33, allotments B and A, section 34, allotments B and A, section 35, allotments B and A, section 36, allotments B and A,

section 37, allotment 38B and allotment A, section 38, allotments B and A, section 39, and allotment B, section 40, to the most northern angle of allotment 39E; thence generally south-westerly by the south-eastern boundaries of allotment 40B<sup>1</sup> to the most southern angle of that allotment; thence generally northerly by the western boundaries of that allotment to the south-eastern angle of the land described in certificate of title, volume 5708, folio 445; thence northerly by the eastern boundary of the land described in the certificate of title to the northern angle of that land; thence generally northerly by the western boundaries of allotment 39J, and generally easterly by the southern boundaries of allotments 40A<sup>2</sup> and 40A<sup>3</sup> to the most eastern angle of the last-mentioned allotment; thence easterly by a line to the most southern angle of lot 15 on lodged plan of subdivision No. 10640; thence north-easterly by the southern boundaries of lots 15 and 16, a line connecting those boundaries and a line in continuation thereof to the north-eastern boundary of Parkinson-street; thence north-westerly by that street boundary and easterly by the southern boundary of Merrydale-street to a point in line with the eastern boundary of lot 29; thence northerly by a line and the last-mentioned boundary to the southern boundary of the land occupied by the Maffra-Stratford railway line; thence generally easterly by the southern boundary of the land occupied by that railway line to the western boundary of allotment C, section 18; thence southerly by the last-mentioned boundary to the northern boundary of the Bundalaguah No. 1 Channel; thence generally southerly and easterly by that channel to the eastern boundary of allotment C, section 17, Parish of Bundalaguah; thence northerly by the last-mentioned boundary and a line in continuation thereof to the southern boundary of allotment 3B, Parish of Wa-de-lock; thence easterly by the northern boundary of a road to the south-western angle of allotment 5B; thence northerly by the western boundaries of allotments 5B and 5A and by a line to the south-western angle of allotment 8B; thence westerly by the northern boundary of a road to the eastern boundary of the land occupied by the former Maffra to Boisdale Railway line; thence generally northerly by the last-mentioned boundary to the northern boundary of allotment 12C; thence easterly by the southern boundary of a road to a point in line with the eastern boundary of allotment 14B; thence northerly by a line the western boundary of allotment 14B and westerly by the northern boundaries of the last-mentioned allotment to the south-eastern angle of allotment 17; thence northerly by the eastern boundary of said allotment 17 a distance of 2,500 links; thence westerly by a line parallel to the southern boundary of said allotment 17 to the western boundary thereof; thence northerly and westerly by the eastern and northern boundaries of allotment 16A to the south-western angle of allotment 16B; thence northerly by the western boundary of the last-mentioned allotment to the south-western boundary of the Main Sale Channel; thence generally north-westerly by that channel boundary to the western boundary of allotment 15B; thence northerly by the last-mentioned boundary to the north-western angle of said allotment 15B, Parish of Wa-de-lock; thence westerly by the southern boundary of a road to the north-western angle of allotment 44, Parish of Maffra; thence southerly by the western boundary of the last-mentioned allotment to the southern boundary of a road through that allotment; thence generally easterly by that road boundary to the north-eastern angle of allotment 45; thence southerly and westerly by the eastern and southern boundaries of said allotment 45 to the south-western angle thereof; thence southerly by the eastern boundary of a road to the right bank of the Macalister River; thence generally easterly and southerly by that river bank to the most eastern angle of lot 11 on lodged plan of subdivision No. 5046, Parish of Tinamba; thence south-westerly by the south-eastern boundary of the last-mentioned lot and by a line in continuation thereof to the north-eastern boundary of lot 9; thence generally southerly by the western boundaries of a road adjoining the eastern boundaries of lots 9, 8 and 7, to the southern boundary of the land occupied by the Tinamba to Maffra Railway line; thence generally easterly by the last-mentioned boundary to the eastern boundary of allotment 17C; thence southerly by that boundary to the northern boundary of subdivision B or allotment 16B; thence easterly by the last-mentioned boundary, the northern boundary of allotment 16B and a line connecting these boundaries to the right bank of the Macalister River; thence generally southerly by that river bank to the south-eastern angle of allotment 31B; thence westerly by the southern boundary of allotment 31B to the western boundary of the Main Serpentine Drain; thence generally south-easterly by that drain to the north-eastern angle of allotment 54B; thence generally southerly by the eastern boundaries of allotments 54B, 62 and 63 to the south-eastern angle of the last-mentioned

allotment; thence westerly by the southern boundary of said allotment 63 to a point in line with the most eastern boundary of lot 8 on lodged plan of subdivision No. 5759; thence southerly by a line and the last-mentioned boundary and westerly by the southern boundary of said lot 8, Parish of Tinamba, to the left bank of the Thomson River; thence generally south-easterly by that river bank to a point in line with the south-eastern boundary of allotment 2c, section 9, Parish of Wooundellah; thence south-westerly by a line, the south-eastern boundaries of allotments 2c, 2r and 2b to the most southern angle of the last-mentioned allotment; thence north-westerly by the south-western boundary of said allotment 2b to a point in line with the southern boundary of allotment 20a; thence westerly by a line to the point of commencement.

Excepting and excluding thereout, the lands comprised within the following boundaries:—

1. Commencing at the north-eastern angle of allotment 5, section 3, Parish of Wa-de-lock, County of Tanjil; thence south-easterly by the south-western boundary of a road a distance of 1,097 links; thence south-westerly by a line at right angles to the said road boundary a distance of 215 links; thence south-easterly by a line parallel to the said road boundary a distance of 2,073 links; thence north-easterly by a line at right angles to the last-mentioned boundary to the western boundary of allotment 28, section A; thence generally northerly by the western boundaries of allotments 28, 19 and 20 and a line connecting these boundaries to a point in line with the eastern boundary of allotment 18; thence northerly by a line to the south-eastern angle of said allotment 18; thence south-westerly by the south-eastern boundary of the last-mentioned allotment to the most southern angle thereof; thence south-westerly by a line to the point of commencement.

2. Commencing at the south-western angle of allotment 71c, Parish of Tinamba, County of Tanjil; thence easterly and south-easterly by the northern boundaries of a road to the most southern angle of allotment 71b; thence southerly by a line to the north-eastern angle of allotment 71; thence westerly and southerly by the northern and western boundaries of the last-mentioned allotment to the southern boundary of the land occupied by the Tinamba Railway Station; thence westerly by the last-mentioned boundary and a line in continuation thereof to the eastern boundary of lot 8 on lodged plan of subdivision No. 8277; thence northerly by the last-mentioned boundary to the southern boundary of the land occupied by the Tinamba to Heyfield Railway line; thence generally westerly by the last-mentioned boundary to a point in line with the eastern boundary of the land described in certificate of title, volume 4669, folio 673; thence northerly by a line and the last-mentioned title boundary and by a line in continuation thereof to the southern boundary of allotment 101h; thence easterly by the last-mentioned boundary to the south-western angle of allotment 101k; thence northerly by the western boundary of said allotment 101k and easterly by the northern boundary of that allotment and by a line in continuation thereof to the western boundary of aforesaid allotment 71c; thence southerly by the last-mentioned boundary to the point of commencement.

3. Commencing at the most western angle of allotment 4b, section 10, Parish of Wooundellah, County of Tanjil; thence south-westerly by a line and the south-eastern boundary of subdivision A of allotment 4a to a point distant 5,490 links from the southern angle of said subdivision A; thence by lines bearing north 66 deg. 9 min. west 250 links and south 23 deg. 51 min. west to the south-western boundary of the last-mentioned subdivision; thence north-westerly by the north-eastern boundary of a road to a point opposite to the most eastern angle of allotment 12, section A; thence south-westerly by a line across a road to the last-mentioned angle; thence generally south-westerly by the south-eastern boundaries of allotment 12, section A and allotment 11a, section 10 to the most southern angle of the last-mentioned allotment; thence northerly by the western boundary of said allotment 11a to the southern boundary of allotment 14, section 10; thence westerly by the last-mentioned boundary and northerly by the western boundary of allotment 14 and by a line in continuation thereof to the south-western boundary of allotment 1, section 10; thence south-easterly by the last-mentioned boundary to the most southern angle of said allotment 1; thence north-easterly by the south-eastern boundary of the last-mentioned allotment to the north-eastern angle thereof; thence north by a line to the most southern angle of allotment 7d; thence north-westerly and north-easterly by the south-western and north-western boundaries of said allotment 7d to the right bank of the Thomson River; thence generally easterly by that river bank to a point in line with the north-western boundary of allotment 4b, section 10, aforesaid; thence south-westerly by a line and the last-mentioned boundary to the point of commencement.

4. Commencing at the north-eastern angle of lot 5 on lodged plan of subdivision No. 11068 being part of allotment 88, Parish of Tinamba, County of Tanjil; thence northerly by the western boundary of a road a distance of approximately 300 links to the left bank of a water course; thence generally south-easterly by that bank to the northern boundary of a road forming the southern boundary of lot 8 on lodged plan of subdivision No. 5376; thence generally south-easterly by the northern boundaries of that road to the most southern angle of lot 7; thence east by a line to the western boundary of allotment 59c; thence southerly by the last-mentioned boundary and a line across a road to the north-western angle of allotment 60a; thence easterly by the northern boundary of the last-mentioned allotment a distance of 656.5 links; thence south by a line to the left bank of the Thomson River; thence generally westerly by that river bank to the south-eastern angle of lot 5 on lodged plan of subdivision No. 11068 aforesaid; thence northerly by the eastern boundary of that lot to the point of commencement.—(Corres. No. 59/3661.)

And the Honorable Wilfred John Mibus, Her Majesty's Minister of Water Supply for the State of Victoria, shall give the necessary directions herein accordingly.

A. MAHLSTEDT,  
Clerk of the Executive Council.

#### Water Acts.

#### STATE RIVERS AND WATER SUPPLY COMMISSION.

*At the Executive Council Chamber, Melbourne, the thirtieth day of June, 1959.*

#### PRESENT:

His Excellency the Governor of Victoria.  
Mr. Chandler                      Mr. Thompson.

#### WERRIBEE WATERWORKS DISTRICT.—PORTION EXCISED.

UNDER the powers conferred by the Water Acts and all other powers enabling him in that behalf, His Excellency the Governor of the State of Victoria, with the advice of the Executive Council of the said State, on the recommendation of the State Rivers and Water Supply Commission, doth hereby declare, order and direct as follows:—

That there shall be excised from the Werribee Waterworks District that portion of the same set out and described in the Schedule hereto, which portion, as from the 30th day of June, 1959, shall be deemed to be excised accordingly.

#### SCHEDULE.

Commencing at the south-eastern angle of allotment 2, section F, Parish of Deulgam, County of Bourke; thence westerly by the southern boundary of that allotment to the south-eastern angle of allotment 2b; thence northerly by the eastern boundary of the last-mentioned allotment to the north-eastern angle thereof; thence easterly by a line in production of the northern boundary of said allotment 2b to the south-western boundary of the Skeleton Water Holes Creek; thence generally south-easterly by that creek boundary to the north-eastern angle of allotment 2 aforesaid; thence southerly by the eastern boundary of said allotment 2 to the point of commencement.

The portion described in the foregoing Schedule is shown on a plan approved by the Governor in Council, and deposited in the office of the State Rivers and Water Supply Commission, Melbourne.—(Corres. No. 59/1204.)

And the Honorable Wilfred John Mibus, Her Majesty's Minister of Water Supply for the State of Victoria, shall give the necessary directions herein accordingly.

A. MAHLSTEDT,  
Clerk of the Executive Council.

## Water Acts.

## STATE RIVERS AND WATER SUPPLY COMMISSION.

*At the Executive Council Chamber, Melbourne, the thirtieth day of June, 1959.*

## PRESENT:

His Excellency the Governor of Victoria.  
Mr. Chandler | Mr. Thompson.

WALPEUP WEST WATERWORKS DISTRICT.—  
DISTRICT EXTENDED.

UNDER the powers conferred by the Water Acts and all other powers enabling him in that behalf, His Excellency the Governor of the State of Victoria, with the advice of the Executive Council of the said State, on the recommendation of the State Rivers and Water Supply Commission, doth hereby declare, order and direct as follows:—

That the Walpeup West Waterworks District be extended by adding to the same the lands set out and described in the Schedule hereto and as on and from the 1st day of July, 1959, such district shall be deemed to be so extended.

## SCHEDULE.

1. The land comprising the whole of allotment 6, Parish of Underbool, and that portion of a road forming the northern boundary thereof.

2. The land comprising the whole of allotment 7b, Parish of Gnarr.

The lands described in the foregoing Schedule are shown on a plan approved by the Governor in Council, and deposited in the office of the State Rivers and Water Supply Commission, Melbourne.—(Corres. No. 59/3251.)

And the Honorable Wilfred John Mibus, Her Majesty's Minister of Water Supply for the State of Victoria, shall give the necessary directions herein accordingly.

A. MAHLSTEDT,  
Clerk of the Executive Council.

## Water Acts.

## STATE RIVERS AND WATER SUPPLY COMMISSION.

*At the Executive Council Chamber, Melbourne, the thirtieth day of June, 1959.*

## PRESENT:

His Excellency the Governor of Victoria.  
Mr. Chandler | Mr. Thompson.

MORNINGTON PENINSULA WATERWORKS  
DISTRICT—PORTION EXCISED.

UNDER the powers conferred by the Water Acts and all other powers enabling him in that behalf, His Excellency the Governor of the State of Victoria, with the advice of the Executive Council of the said State, on the recommendation of the State Rivers and Water Supply Commission, doth hereby declare, order, and direct as follows:—

That there shall be excised from the Mornington Peninsula Waterworks District that portion of the same set out and described in the Schedule hereto, which portion, as from the 1st day of February, 1959, shall be deemed to be excised accordingly.

## SCHEDULE.

Commencing at the north-western angle of lot 5 on lodged plan of subdivision No. 3921, Parish of Eumemmerring, County of Mornington; thence easterly by the northern boundaries of that lot and Crown allotment 6 and a line connecting those boundaries to the north-eastern angle of said allotment 6; thence southerly by the eastern boundaries of allotments 6 and 15 to the right bank of the Eumemmerring Creek; thence generally south-westerly by that creek bank to the northern boundary of the Princes Highway; thence westerly by that highway boundary to the eastern boundary of Dennis-street; thence south-westerly by a line to the intersection of the southern boundary of Princes Highway and the northern boundary of Kirkham-road; thence westerly by

that road boundary to the southern boundary of the land occupied by the Main Gippsland Railway; thence generally north-westerly by the last-mentioned boundary to the left bank of the Dandenong Creek; thence generally north-easterly by that creek bank to the point of commencement.

The portion described in the foregoing Schedule is shown on a plan approved by the Governor in Council, and deposited in the office of the State Rivers and Water Supply Commission, Melbourne.—(Corres. No. 59/698.)

And the Honorable Wilfred John Mibus, Her Majesty's Minister of Water Supply for the State of Victoria, shall give the necessary directions herein accordingly.

A. MAHLSTEDT,  
Clerk of the Executive Council.

## Water Acts.

## STATE RIVERS AND WATER SUPPLY COMMISSION.

*At the Executive Council Chamber, Melbourne, the thirtieth day of June, 1959.*

## PRESENT:

His Excellency the Governor of Victoria.  
Mr. Chandler | Mr. Thompson.

OUYEN WATERWORKS DISTRICT.—PORTIONS  
EXCISED.

UNDER the powers conferred by the Water Acts and all other powers enabling him in that behalf, His Excellency the Governor of the State of Victoria, with the advice of the Executive Council of the said State, on the recommendation of the State Rivers and Water Supply Commission, doth hereby declare, order and direct as follows:—

That there shall be excised from the Ouyen Waterworks District those portions of the same set out and described in the Schedule hereto, which portions, as from the 30th day of June, 1959, shall be deemed to be excised accordingly.

## SCHEDULE.

Portion 1.—The land comprising the whole of allotment 6, Parish of Underbool, and that portion of a road forming the northern boundary thereof.

Portion 2.—That land comprising the whole of allotment 7b, Parish of Gnarr.

The portions described in the foregoing Schedule are shown on a plan approved by the Governor in Council, and deposited in the office of the State Rivers and Water Supply Commission, Melbourne.—(Corres. No. 59/3251.)

And the Honorable Wilfred John Mibus, Her Majesty's Minister of Water Supply for the State of Victoria, shall give the necessary directions herein accordingly.

A. MAHLSTEDT,  
Clerk of the Executive Council.

## Water Acts.

## STATE RIVERS AND WATER SUPPLY COMMISSION.

*At the Executive Council Chamber, Melbourne, the thirtieth day of June, 1959.*

## PRESENT:

His Excellency the Governor of Victoria.  
Mr. Chandler | Mr. Thompson.

RODNEY IRRIGATION AND WATER SUPPLY  
DISTRICT—PORTION EXCISED.

UNDER the powers conferred by the Water Acts and all other powers enabling him in that behalf, His Excellency the Governor of the State of Victoria, with the advice of the Executive Council of the said State, on the recommendation of the State Rivers and Water Supply Commission, doth hereby declare, order, and direct as follows:—

That there shall be excised from the Rodney Irrigation and Water Supply District that portion of the same set out and described in the Schedule hereto, which portion, as from the thirtieth day of June, 1959, shall be deemed to be excised accordingly.

## SCHEDULE.

Commencing at the south-eastern angle of lot 12 on lodged plan of subdivision No. 25007, being part of allotment 25, Parish of Toolamba, County of Rodney; thence easterly by a line in production of the southern boundary of said lot 12 to the north-western boundary of allotment 9; thence south-westerly and easterly by the north-western and southern boundaries of said allotment 9 to a point in line with the eastern boundary of allotment 79A; thence easterly by the said southern boundary of allotment 9 a distance of 1,000 links from the last-mentioned point to the eastern angle of an Aboriginal Reserve; thence south-westerly by the south-eastern boundary of that reserve to a point in the eastern boundary of allotment 79 distant 1,100 links southerly from the north-eastern angle of allotment 79A; thence northerly by the eastern boundaries of allotments 79 and 79A to the north-eastern angle of the last-mentioned allotment; thence westerly by the northern boundary of said allotment 79A a distance of 126 links; thence south by a line a distance of 1,100 links and west by a line to the south-eastern boundary of allotment 27A; thence north-easterly by the north-western boundary of a road to the point of commencement.

The portion described in the foregoing Schedule is shown on a plan approved by the Governor in Council, and deposited in the office of the State Rivers and Water Supply Commission, Melbourne.—(Corres. No. 59/1929.)

And the Honorable Wilfred John Mibus, Her Majesty's Minister of Water Supply for the State of Victoria, shall give the necessary directions herein accordingly.

A. MAHLSTEDT,  
Clerk of the Executive Council.

## Water Acts.

## STATE RIVERS AND WATER SUPPLY COMMISSION.

*At the Executive Council Chamber, Melbourne, the thirtieth day of June, 1959.*

## PRESENT:

His Excellency the Governor of Victoria,  
Mr. Chandler | Mr. Thompson.

## SOUTH SHEPPARTON IRRIGATION AND WATER SUPPLY DISTRICT.—DISTRICT EXTENDED.

UNDER the powers conferred by the Water Acts and all other powers enabling him in that behalf, His Excellency the Governor of the State of Victoria, with the advice of the Executive Council of the said State, on the recommendation of the State Rivers and Water Supply Commission, doth hereby declare, order and direct as follows:—

That the South Shepparton Irrigation and Water Supply District be extended by adding to the same the lands set out and described in the Schedule hereto, and as on and from the date of this Order such district shall be deemed to be so extended.

## SCHEDULE.

Commencing at the north-western angle of allotment 63c, Parish of Arcadia, County of Moira; thence northerly by a line across a road to the south-western angle of allotment 62; thence easterly by the southern boundary of allotment 62 to its intersection with the eastern boundary of the lands occupied by the Seymour to Shepparton railway line; thence generally south-westerly by the last-mentioned boundary to a point due east of the most southern angle of the lands described in certificate of title, volume 4763, folio 408; thence west by a line to the last-mentioned angle; thence generally north-westerly and northerly by the south-western and western boundaries of the lands described in the said certificate of title to the point of commencement.

The lands described in the foregoing Schedule are shown on a plan approved by the Governor in Council, and deposited in the Office of the State Rivers and Water Supply Commission, Melbourne.—(Corres. No. 59/1858.)

And the Honorable Wilfred John Mibus, Her Majesty's Minister of Water Supply for the State of Victoria, shall give the necessary directions herein accordingly.

A. MAHLSTEDT,  
Clerk of the Executive Council.

## Water Acts.

## STATE RIVERS AND WATER SUPPLY COMMISSION.

*At the Executive Council Chamber, Melbourne, the thirtieth day of June, 1959.*

## PRESENT:

His Excellency the Governor of Victoria,  
Mr. Chandler | Mr. Thompson.

## COHUNA IRRIGATION AND WATER SUPPLY DISTRICT.—PORTION EXCISED.

UNDER the powers conferred by the Water Acts and all other powers enabling him in that behalf, His Excellency the Governor of the State of Victoria, with the advice of the Executive Council of the said State, on the recommendation of the State Rivers and Water Supply Commission, doth hereby declare, order and direct as follows:—

That there shall be excised from the Cohuna Irrigation and Water Supply District that portion of the same set out and described in the Schedule hereto, which portion as from the 30th of June, 1958, shall be deemed to be excised accordingly.

## SCHEDULE.

Commencing at the most eastern angle of allotment 9c, section 6, Parish of Gunbower, County of Gunbower; thence westerly by the northern boundary of a road to Taylor's Creek; thence generally northerly by that creek boundary to the north-western angle of allotment 9c aforesaid; thence easterly and north-easterly by the northern and north-western boundaries of said allotment 9c and by a line in continuation of the last-mentioned boundary across the Elmore and Cohuna Railway Reserve to the south-western boundary of allotment 11, no section; thence south-easterly by the north-eastern boundary of a road to a point in line with the southern boundary of allotment 9c, section 6, aforesaid; thence westerly by a line to the point of commencement.

The portion described in the foregoing Schedule is shown on a plan approved by the Governor in Council, and deposited in the office of the State Rivers and Water Supply Commission, Melbourne.—(Corres. No. 59/10426.)

And the Honorable Wilfred John Mibus, Her Majesty's Minister of Water Supply for the State of Victoria, shall give the necessary directions herein accordingly.

A. MAHLSTEDT,  
Clerk of the Executive Council.

## Water Acts.

## STATE RIVERS AND WATER SUPPLY COMMISSION.

*At the Executive Council Chamber, Melbourne, the thirtieth day of June, 1959.*

## PRESENT:

His Excellency the Governor of Victoria,  
Mr. Chandler | Mr. Thompson.

## SHEPPARTON IRRIGATION AND WATER SUPPLY DISTRICT.—PORTIONS EXCISED.

UNDER the powers conferred by the Water Acts and all other powers enabling him in that behalf, His Excellency the Governor of the State of Victoria, with the advice of the Executive Council of the said State, on the recommendation of the State Rivers and Water Supply Commission, doth hereby declare, order and direct as follows:—

That there shall be excised from the Shepparton Irrigation and Water Supply District those portions of the same set out and described in the Schedule hereto which portions as from the date of this Order shall be deemed to be excised accordingly.

## SCHEDULE.

Portion 1.—Commencing at the south-eastern angle of lot 13 on plan of subdivision No. 6504, Parish of Shepparton, County of Moira; thence westerly by the northern boundary of Balaclava-road to the south-eastern angle of lot 14; thence northerly by the western boundary of Bouchier-street to the south-eastern angle of lot 10

on plan of subdivision No. 44485; thence westerly and northerly by the southern and western boundaries of the lands comprised in the last-mentioned subdivision and a line in continuation of the said western boundary to the northern boundary of Graham-street; thence easterly by that street boundary to the western boundary of Verney-road; thence southerly by that road boundary to the point of commencement.

*Portion 2.*—Commencing at the south-western angle of lot 13 on plan of subdivision No. 25165, Parish of Shepparton; thence northerly by the western boundary of the lands comprised in that subdivision and a line in continuation thereof to a point in line with the northern boundary of Gilchrist-street; thence easterly by a line and that street boundary to a point in line with the eastern boundary of the said lands; thence southerly by a line and the last-mentioned boundary and westerly by the southern boundary of those lands to the point of commencement.

*Portion 3.*—Commencing at the north-eastern angle of lot 8 on plan of subdivision No. 34797, Parish of Shepparton, County of Moira; thence easterly by the southern boundary of Williams-road to the north-eastern angle of lot 32 on plan of subdivision No. 3132; thence southerly by the eastern boundary of that lot a distance of 655.7 links; thence westerly by a line in production of the southern boundary of New-street to a point in line with the eastern boundary of lot 1 on plan of subdivision No. 34797 aforesaid; thence northerly by a line and the eastern boundaries of lots 1, 2 and 6 to the south-western angle of lot 7; thence easterly by the southern boundaries of lots 7 and 8 and northerly by the eastern boundary of lot 8 to the point of commencement.

The portions set out and described in the foregoing Schedule are shown on a plan approved by the Governor in Council and deposited in the office of the State Rivers and Water Supply Commission, Melbourne.—(Corres. Nos. 58/7529, 59/2658, 59/2705, 59/3371.)

And the Honorable Wilfred John Mibus, Her Majesty's Minister of Water Supply for the State of Victoria, shall give the necessary directions herein accordingly.

A. MAHLSTEDT,  
Clerk of the Executive Council.

#### Water Acts.

#### STATE RIVERS AND WATER SUPPLY COMMISSION.

*At the Executive Council Chamber, Melbourne, the thirtieth day of June, 1959.*

#### PRESENT:

His Excellency the Governor of Victoria,  
Mr. Chandler | Mr. Thompson.

#### DANDENONG-SPRINGVALE URBAN DISTRICT.— PORTION EXCISED.

UNDER the powers conferred by the Water Acts and all other powers enabling him in that behalf, His Excellency the Governor of the State of Victoria, with the advice of the Executive Council of the said State, on the recommendation of the State Rivers and Water Supply Commission, doth hereby declare, order and direct as follows:—

That there shall be excised from the Dandenong-Springvale Urban District that portion of the same set out and described in the Schedule hereto, which portion, as from the 1st day of February, 1959, shall be deemed to be excised accordingly.

#### SCHEDULE.

Commencing at the north-western angle of lot 5 on lodged plan of subdivision No. 3921, Parish of Eumemmerring, County of Mornington; thence easterly by the northern boundary of that lot and a line in continuation thereof to the eastern boundary of Power-road; thence southerly by that road boundary to the north-western angle of lot 17; thence easterly by the northern boundary of said lot 17 to its north-eastern angle; thence southerly by the eastern boundaries of lots 17, 16 and 15 on said lodged plan of subdivision No. 3921 to the northern boundary of Crown portion 15; thence easterly by that boundary to a point in line with the eastern boundary of lot 705 on an unnumbered plan of subdivision lodged in the Office of Titles in Dealing No. 74/175; thence southerly by a line, the eastern boundaries of lots 705, 673, 672, 671,

670, 669, 668, 667, 666, 665, 664, 653, a line connecting those boundaries and a line in continuation of the last-mentioned lot boundary to the southern boundary of Laurel-avenue; thence westerly by that avenue boundary to the north-western angle of the lands comprised within certificate of title, volume 6137, folio 204; thence southerly by the eastern boundary of the lands in that certificate of title to the right bank of the Eumemmerring Creek; thence generally south-westerly by that creek bank to the northern boundary of the Princes Highway; thence westerly by that highway boundary to the eastern boundary of Dennis-street; thence south-westerly by a line to the intersection of the southern boundary of Princes Highway and the northern boundary of Kirkham-road; thence westerly by that road boundary to the southern boundary of the land occupied by the main Gippsland railway; thence generally north-westerly by the last-mentioned boundary to the left bank of the Dandenong creek; thence generally north-easterly by that creek bank to the point of commencement.

The portion described in the foregoing Schedule is shown on a plan approved by the Governor in Council, and deposited in the office of the State Rivers and Water Supply Commission, Melbourne.—(Corres. No. 59/698.)

And the Honorable Wilfred John Mibus, Her Majesty's Minister of Water Supply for the State of Victoria, shall give the necessary directions herein accordingly.

A. MAHLSTEDT,  
Clerk of the Executive Council.

#### Water Acts.

#### MOOROOPNA WATERWORKS TRUST.

*At the Executive Council Chamber, Melbourne, the thirtieth day of June, 1959.*

#### PRESENT:

His Excellency the Governor of Victoria,  
Mr. Chandler | Mr. Thompson.

#### EXTENT OF DISTRICT INCREASED.

UNDER the powers conferred by the Water Acts and all other powers enabling him in that behalf, His Excellency the Governor of the State of Victoria, with the advice of the Executive Council of the said State, doth hereby declare, order and direct as follows:—

That the extent of the Waterworks District of the Mooroopna Waterworks Trust be increased by adding to the same the lands set out and described in the Schedule hereto, and as on and from the first day of July, 1959, the extent of such district shall be deemed to be increased accordingly.

#### SCHEDULE.

1. Commencing at the most northern angle of lot 41 on lodged plan of subdivision No. 22162, being part of allotment 25B, Parish of Toolamba, County of Rodney; thence south-easterly by the north-eastern boundary of said lot 41 to its intersection with the western boundary of the Waterworks District of the Mooroopna Waterworks Trust prior to this Order in Council; thence south-westerly and westerly by that district boundary to the eastern boundary of allotment 25A; thence northerly and westerly by the eastern and northern boundaries of said allotment 25A to the south-western angle of lot 16 on aforesaid lodged plan of subdivision No. 22162; thence northerly by the western boundaries of lot 16, North-street, and lot 29 to the north-western angle of the last-mentioned lot; thence easterly by the northern boundaries of lots 29 to 40 inclusive to the point of commencement.

2. Commencing at a point in the south-eastern boundary of allotment 25, Parish of Toolamba, County of Rodney, distant 2,772 links from the north-eastern angle of allotment 25b; thence east by a line to the north-western boundary of allotment 9; thence south-westerly and easterly by the north-western and southern boundaries of said allotment 9 to a point in line with the eastern boundary of allotment 79A; thence easterly by the said southern boundary of allotment 9 a distance of 1,000 links from the last-mentioned point to the eastern angle of an Aboriginal Reserve; thence south-westerly by the south-eastern boundary of that reserve to a point in the eastern boundary of allotment 79 distant 1,100 links southerly from the north-eastern angle of allotment 79A; thence northerly by the eastern boundaries of allotments

79 and 79A to the north-eastern angle of the last-mentioned allotment; thence westerly by the northern boundary of said allotment 79A a distance of 126 links; thence south by a line a distance of 1,100 links and west by a line to the south-eastern boundary of allotment 27A; thence north-easterly by the north-western boundary of a road to the south-eastern angle of lot 12 on lodged plan of subdivision No. 25007, being part of allotment 25; thence easterly by the southern boundaries of lots 12, 9 and 8 to the south-western angle of the last-mentioned lot; thence northerly by the western boundary of said lot 8 and by a line in continuation thereof to the southern boundary of the Waterworks District of the Mooropna Waterworks Trust prior to this Order; thence easterly by that boundary to the point of commencement.

The lands described in the foregoing Schedules are shown on a plan approved by the Governor in Council, and deposited in the Office of the State Rivers and Water Supply Commission, Melbourne.—(Corres. No. 59/1929.)

And the Honorable Wilfred John Mibus, Her Majesty's Minister of Water Supply for the State of Victoria, shall give the necessary directions herein accordingly.

A. MAHLSTEDT,  
Clerk of the Executive Council.

#### Water Acts.

#### SHEPPARTON URBAN WATERWORKS TRUST.

*At the Executive Council Chamber, Melbourne, the thirtieth day of June, 1959.*

#### PRESENT:

His Excellency the Governor of Victoria,  
Mr. Chandler | Mr. Thompson.

#### EXTENT OF DISTRICT INCREASED.

UNDER the powers conferred by the Water Acts and all other powers enabling him in that behalf, His Excellency the Governor of the State of Victoria, with the advice of the Executive Council of the said State, doth hereby declare, order and direct as follows:—

That the extent of the Waterworks District of the Shepparton Urban Waterworks Trust be increased by adding to the same the lands set out and described in the Schedule hereto, and as on and from the date of this Order the extent of such district shall be deemed to be increased accordingly.

#### SCHEDULE.

1. Commencing at the south-eastern angle of lot 13 on plan of subdivision No. 6504, Parish of Shepparton, County of Moira; thence westerly by the northern boundary of Balaclava-road to the south-eastern angle of lot 14; thence northerly by the western boundary of Bouchier-street to the south-eastern angle of lot 10 on plan of subdivision No. 44485; thence westerly and northerly by the southern and western boundaries of the lands comprised in the last-mentioned subdivision and a line in continuation of the said western boundary to the northern boundary of Graham-street; thence easterly by that street boundary to the western boundary of Verney-road; thence southerly by that road boundary to the point of commencement.

2. Commencing at the south-western angle of lot 13 on plan of subdivision No. 25165, Parish of Shepparton; thence northerly by the western boundary of the lands comprised in that subdivision and a line in continuation thereof to a point in line with the northern boundary of Gilchrist-street; thence easterly by a line and that street boundary to a point in line with the eastern boundary of the said lands; thence southerly by a line and the last-mentioned boundary and westerly by the southern boundary of those lands to the point of commencement.

3. Commencing at the north-eastern angle of lot 8 on plan of subdivision No. 34797, Parish of Shepparton, County of Moira; thence easterly by the southern boundary of Williams-road to the north-eastern angle of lot 32 on plan of subdivision No. 3132; thence southerly by the eastern boundary of that lot a distance of 655.7 links; thence westerly by a line in production of the southern boundary of New-street to a point in line with the eastern boundary of lot 1 on plan of subdivision No. 34797 aforesaid; thence northerly by a line and the eastern boundaries of lots 1, 2 and 6 to the south-western angle of lot 7; thence easterly by the southern boundaries of lots 7 and 8 and northerly by the eastern boundary of lot 8 to the point of commencement.

The lands described in the foregoing Schedule are shown on a plan approved by the Governor in Council, and deposited in the Office of the State Rivers and Water Supply Commission, Melbourne.—(Corres. Nos. 58/7529, 59/2658, 59/2705, 59/3371.)

And the Honorable Wilfred John Mibus, Her Majesty's Minister of Water Supply for the State of Victoria, shall give the necessary directions herein accordingly.

A. MAHLSTEDT,  
Clerk of the Executive Council.

#### SHIRE OF KOWREE WATERWORKS TRUST.

*At the Executive Council Chamber, Melbourne, the thirtieth day of June, 1959.*

#### PRESENT:

His Excellency the Governor of Victoria,  
Mr. Chandler | Mr. Thompson.

#### EXTENT OF DISTRICT INCREASED.

UNDER the powers conferred by the Water Acts and all other powers enabling him in that behalf, His Excellency the Governor of the State of Victoria, by and with the advice of the Executive Council of the said State, doth hereby declare, order and direct as follows:—

That the extent of the Goroke Urban District of the Shire of Kowree Waterworks Trust be increased by adding to the same the land described in the Schedule hereto, and as on and from the date hereof the extent of such district shall be deemed to be increased accordingly.

#### SCHEDULE.

Commencing at the north-western angle of allotment 17 on lodged plan of subdivision No. 2897, Parish of Goroke, County of Lowan, being an angle on the northern boundary of the existing Waterworks District; thence northerly along the western boundaries of allotments 18, 19, 20, 21, 22, 23, 24 and of 25 to the north-western angle of the said allotment 25; thence easterly along the northern boundary of the said allotment 25 to its north-eastern angle; thence southerly along the eastern boundary of the said allotment 25 to a point in line with the northern boundary of allotment 11 on lodged plan of subdivision No. 26760; thence easterly by a line across a road and along the northern boundary of the said allotment 11 to its north-eastern angle; thence south-easterly along the eastern boundaries of the said allotment 11 and of allotments 10, 9, 8, 7 and of 6 to a point on the northern boundary of the existing Waterworks District; thence south-westerly and westerly along the said northern boundary of the existing Waterworks District to the point of commencement.

All of which boundaries are shown on a plan approved by the Governor in Council, and deposited in the office of the State Rivers and Water Supply Commission, Melbourne.—(Corres. No. 59/2866.)

And the Honorable Wilfred John Mibus, Her Majesty's Minister of Water Supply for the State of Victoria, shall give the necessary directions herein accordingly.

A. MAHLSTEDT,  
Clerk of the Executive Council.

#### COLAC SEWERAGE AUTHORITY.

*At the Executive Council Chamber, Melbourne, the thirtieth day of June, 1959.*

#### PRESENT:

His Excellency the Governor of Victoria,  
Mr. Chandler | Mr. Thompson.

#### CONSENT TO BORROWING £15,000.

UNDER the powers conferred by the *Sewerage Districts Act 1958* and all other powers enabling him in that behalf, His Excellency the Governor of the State of Victoria, by and with the advice of the Executive Council of the said State, doth hereby consent to the Colac Sewerage Authority borrowing, by the issue of debentures, the sum of Fifteen thousand pounds (£15,000) to meet the cost of sewerage works, as set forth in the detailed statement bearing date the 26th June, 1959.

And the Honorable Wilfred John Mibus, Her Majesty's Minister of Water Supply for the State of Victoria, shall give the necessary directions herein accordingly.

A. MAHLSTEDT,  
Clerk of the Executive Council.

#### MILDURA SEWERAGE AUTHORITY.

*At the Executive Council Chamber, Melbourne, the thirtieth day of June, 1959.*

##### PRESENT:

His Excellency the Governor of Victoria.  
Mr. Chandler | Mr. Thompson.

#### CONSENT TO BORROWING £15,000.

UNDER the powers conferred by the *Sewerage Districts Act 1958* and all other powers enabling him in that behalf, His Excellency the Governor of the State of Victoria, by and with the advice of the Executive Council of the said State, doth hereby consent to the Mildura Sewerage Authority borrowing, by the issue of debentures, the sum of Fifteen thousand pounds (£15,000) to meet the cost of sewerage works at Mildura, as set forth in the detailed statement bearing date the 26th June, 1959.

And the Honorable Wilfred John Mibus, Her Majesty's Minister of Water Supply for the State of Victoria, shall give the necessary directions herein accordingly.

A. MAHLSTEDT,  
Clerk of the Executive Council.

#### TAMBO RIVER IMPROVEMENT TRUST.

*At the Executive Council Chamber, Melbourne, the thirtieth day of June, 1959.*

##### PRESENT:

His Excellency the Governor of Victoria.  
Mr. Chandler | Mr. Thompson.

#### CONSENT TO BORROWING £3,000.

UNDER the powers conferred by the Water Acts and all other powers enabling him in that behalf, His Excellency the Governor of the State of Victoria, by and with the advice of the Executive Council of the said State, doth hereby consent to the Tambo River Improvement Trust borrowing at interest, at the rate of Five pounds ten shillings per centum per annum, the sum of Three thousand pounds (£3,000), subject to the provisions of the Water Acts, to meet the cost of river improvement works within the Tambo Improvement District.

And the Honorable Wilfred John Mibus, Her Majesty's Minister of Water Supply for the State of Victoria, shall give the necessary directions herein accordingly.

A. MAHLSTEDT,  
Clerk of the Executive Council.

#### APPROACHING LAND SALES.

SALES of Crown lands, in fee-simple, will be held at the under-mentioned places and dates, viz.:—

|   | No. of Gazette. |
|---|-----------------|
| Ballarat.—Tuesday, 28th July, 1959 ..       | 55              |
| Casterton.—Thursday, 30th July, 1959 ..     | 53              |
| Castlemaine.—Thursday, 16th July, 1959 ..   | 49              |
| Daylesford.—Thursday, 16th July, 1959 ..    | 49              |
| Hamilton.—Wednesday, 29th July, 1959 ..     | 55              |
| Kyneton.—Thursday, 16th July, 1959 ..       | 49              |
| Maldon.—Thursday, 16th July, 1959 ..        | 49              |
| Melbourne.—Wednesday, 15th July, 1959 ..    | 49              |
| Murrayville.—Wednesday, 5th August, 1959 .. | 55              |
| Ouyen.—Thursday, 6th August, 1959 ..        | 55              |
| Portland.—Friday, 31st July, 1959 ..        | 53              |
| Sale.—Wednesday, 5th August, 1959 ..        | 57              |
| Stawell.—Wednesday, 15th July, 1959 ..      | 49              |

#### SALE OF CROWN LANDS BY AUCTION.

The lands will be sold in fee-simple, and subject to the covenants, conditions, exceptions, and reservations directed by the Governor in Council by an Order in Council dated the 5th August, 1930, and published in the *Government Gazette* of the 8th August, 1930, varied as herein.

A deposit of at least twelve and a half per centum of the price at which each lot is sold must be paid by the purchaser at the time of sale, and all such payments shall be made in coin, bank notes or cheques approved by the officer conducting the sale, and the residue of such price will be payable in equal instalments, in accordance with the scale hereunder, on the last day of each successive period of six months from the time of sale, or, if the purchaser choose, at any earlier time or times; and such residue of the purchase money shall bear interest at the rate of Five pounds per centum per annum, to be computed with respect to each instalment for the period which has elapsed between the time of sale and the time of the payment of such instalment. If the residue of the price be paid within thirty days after the time of the sale no interest will be payable thereon.

The Governor in Council may allow a transfer of the purchaser's interest to an approved person at any time before the final payment of the purchase money is made. The fee for transfer shall be One pound and such transfer will be subject to payment of stamp duty.

#### SCALE OF PAYMENTS OF RESIDUE.

|  |
|--|
| £20 and under, 6 instalments.                      |
| Over £20, and not exceeding £50, 8 instalments.    |
| Over £50, and not exceeding £100, 10 instalments.  |
| Over £100, and not exceeding £200, 12 instalments. |
| Over £200, and not exceeding £300, 14 instalments. |
| Over £300, and not exceeding £400, 16 instalments. |
| Over £400, and not exceeding £500, 18 instalments. |
| Over £500, 20 instalments.                         |

#### FEES, ETC.

The amount payable for Assurance Fund (One half-penny for each £1 of purchase price) and Crown grant fee must be paid with the balance of purchase money. The following is the scale of fees for Crown grants:—

|   |
|---|
| 50 acres and under, £1 10s.                                       |
| Over 50 acres, £2.  |
| Where the purchase money does not exceed £5, the grant fee is £1. |

Valuations of improvements (if not purchased by the owner thereof), and charges for survey, must also be paid at the time of sale.

#### KEITH TURNBULL,

Commissioner of Crown Lands and Survey.

Office of Crown Lands and Survey,  
Melbourne, 30th June, 1959.

SALE.—Sale (No. 11433) of Crown lands, in fee-simple, by auction, will be held at the COURT HOUSE, SALE, on WEDNESDAY, the 5th AUGUST, 1959, at TWO o'clock p.m. To be conducted by H. J. MACDONALD, Land Officer.

TOWNSHIP OF ROSEDALE, PARISH OF ROSEDALE, COUNTY OF BULN BULN.

*In North-west of the Township, being Portions of Former Water Reserve.*

Lot 1.

Upset price £230 the lot. Charge for survey £20.

Area 22a. 3r. 12p., allotment 25 of section 6A. One month allowed for removal of improvements.

Lot 2.

Upset price £140 the lot. Charge for survey £20.

Area 14a. 1r. 10p., allotment 26 of section 6A.

Lot 3.

Upset price £150 the lot. Charge for survey £20.

Area 15a. 0r. 27p., allotment 27 of section 6A.

Lot 4.

Upset price £160 the lot. Charge for survey £20.

Area 15a. 3r. 37p., allotment 28 of section 6A.

Lot 5.

Upset price £185 the lot. Charge for survey £20.

Area 18a. 2r. 20p., allotment 29 of section 6A.

Lot 6.

Upset price £205 the lot. Charge for survey £20.  
 Area 20a. 2r. 26p., allotment 30 of section 6A. One month allowed for removal of improvements.—(H.023101.)  
 NOTE.—Lots 1 to 6 inclusive are each subject to a drainage easement 4 chains wide. These lots are all subject to flooding and are within the Latrobe River Improvement District.

Lot 7.

PARISH OF NARRANG, COUNTY OF TANJIL.  
 North of the Heyfield-Bairnsdale Railway and West of Providence Ponds.  
 Upset price £1 10s. per acre. Charge for survey £22 7s. 6d.  
 Area 120 acres, subject to survey and any necessary easements disclosed thereby allotment 33A of section A.—(H.025836.)

Also, the following freehold land will be offered for and on behalf of the Minister of Education:—

Lot 8.

TOWNSHIP OF ROSEDALE, PARISH OF ROSEDALE, COUNTY OF BULN BULN.  
 Being Site and Buildings of Education Department Residence—Fronting South Side of Prince-street (part of Princes Highway) about 3 chains East of Latrobe-street.  
 Upset price £1,000 the lot.

Area 1r. 2p., having a frontage of 66 feet to Prince-street by a depth of 175 feet and being part of the land described in conveyance registered in the office of the Registrar-General by book 206, memorial 941.

- Sale will be subject to the following conditions:—
- (a) The purchaser shall pay at the sale a deposit equal to 10 per cent. of the purchase money, and shall pay the residue of the purchase money within 60 days.
  - (b) The preparation and registration of any necessary conveyance or transfer shall be attended to by the purchaser or his solicitor, and all costs relating thereto, including the cost of any necessary survey, shall be borne by the purchaser.—(C.97517.)

PROPOSED REVOCATIONS OF TEMPORARY RESERVATIONS OF LANDS BY ORDERS IN COUNCIL.

IN pursuance of the provisions of the Land Act 1958, notice is hereby given that it is the intention of the Governor in Council to revoke the temporary reservations of lands by Orders in Council hereunder referred to, viz:—

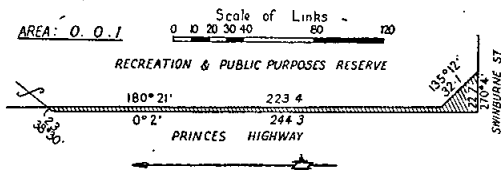
The following Notices were published 1° on the 1st July, 1959, pursuant to Orders of the 23rd June, 1959.

MERAN.—The temporary reservation, by Order in Council of the 23rd March, 1911, of 5 acres of land in the Parish of Meran as a site for Public Recreation.—(M.496(2) (Rs.7652).

SALE.—The temporary reservation, by Orders in Council of the 14th December, 1868, and the 2nd February, 1872, of 8 acres 3 roods 14 perches of land in the Township of Sale as a site for Cricket and Public Recreation purposes.—(S.239(3) (Rs.1072).

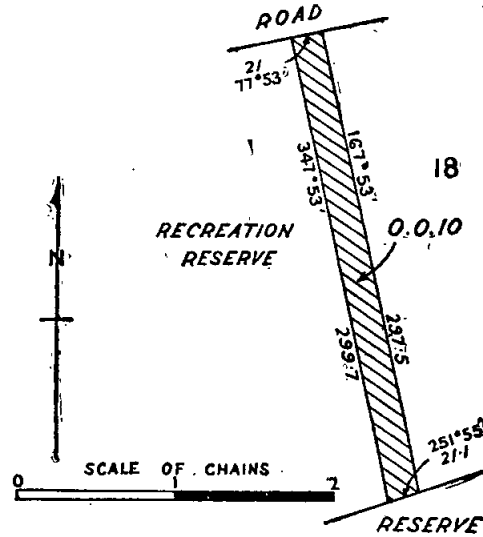
WORTONGIE.—The temporary reservation, by Order in Council of the 2nd April, 1906, of 2 acres of land in the Parish of Wortongie as a site for a Public Hall.—(W.401(1) (Rs.1820).

MOORPANYAL.—The temporary reservation, by Order in Council of the 24th December, 1931, of 10 acres 2 roods 22 perches of land in the Parish of Moorpanyal as a site for Recreation and Public purposes, so far only as the portion containing 1 perch, indicated by hachure on plan hereunder, is concerned.—(M.199(5A) (Rs.4023).

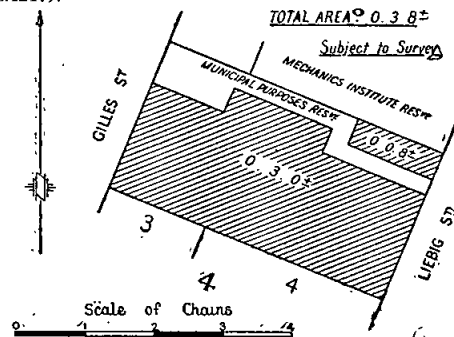


PAYNESVILLE.—The temporary reservation, by Order in Council of the 30th August, 1886, of 2 acres 3 roods of land in the Township of Paynesville as a site for Public Recreation, revoked as to part by various Orders, so far

only as the portion containing 10 perches, indicated by hachure on plan hereunder, is concerned.—(P.187(1) (Rs.7647).



WARRNAMBOOL.—The temporary reservation, by Order in Council of the 19th December, 1932, of 3 roods 37 perches of land in the Township of Warrnambool as a site for Municipal purposes, so far only as the portions containing 3 roods 3 perches, more or less, indicated by hachure on plan hereunder, are concerned.—(W.99(1) (Rs.4247).



KEITH TURNBULL,  
 Commissioner of Crown Lands and Survey.

PROPOSED REVOCATIONS OF TEMPORARY RESERVATIONS OF LANDS BY ORDERS IN COUNCIL.

IN pursuance of the provisions of the Land Act 1958, notice is hereby given that it is the intention of the Governor in Council to revoke the temporary reservations of lands by Orders in Council hereunder referred to, viz:—

The following Notices were published 1° on the 19th June, 1959, pursuant to Orders of the 11th June, 1959.

BAILLESTON.—The temporary reservation, by Order in Council of the 22nd November, 1869, of 2 acres of land in the Parish of Bailleston, as a site for Common School purposes.—(B.676(4) (C.42457).

REDCASTLE.—The temporary reservation, by Order in Council of the 31st December, 1873 (see Government Gazette of the 9th January, 1874, page 61), of 3 roods 21 perches of land in the Township of Redcastle, as a site for State School purposes.—(R.16(4) (C.89856).

WUNGHNU.—The temporary reservation, as a site for the use of the Police Department, and the withholding from sale, leasing and licensing, by Order in Council of the 17th June, 1878, of 2 acres of land in the Parish of Wunghnu.—(W.305(2) (C.96999).

KEITH TURNBULL,  
 Commissioner of Crown Lands and Survey.

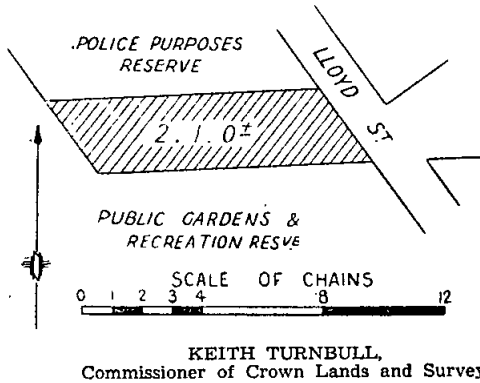


**PROPOSED REVOCATION OF TEMPORARY RESERVATION AND THE WITHHOLDING FROM SALE, LEASING, AND LICENSING OF LAND BY ORDER IN COUNCIL.**

IN pursuance of the provisions of the *Land Act 1958*, notice is hereby given that it is the intention of the Governor in Council to revoke the temporary reservation and the withholding from sale, leasing, and licensing of lands by Orders in Council hereunder referred to, viz.:-

The following Notice was published 1° on the 1st July, 1959, pursuant to Orders of the 23rd June, 1959.

**DIMBOOLA.**—The temporary reservation as a site for the use of the Police Department and the withholding from sale, leasing, and licensing, by Order in Council of the 18th September, 1882, of 6 acres 1 rood 1 perch of land in the Township of Dimboola, revoked as to part by Order of the 12th August, 1940, so far only as the portion containing 2 roods 1 perch, indicated by hachure on plan hereunder, is concerned.—(D.150<sup>(9)</sup>) (Rs.5081).



**PROPOSED REVOCATIONS OF TEMPORARY RESERVATIONS OF LANDS BY ORDERS IN COUNCIL.**

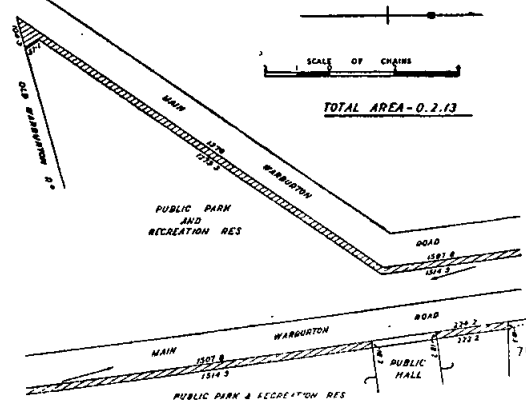
IN pursuance of the provisions of the *Land Act 1928*, notice is hereby given that it is the intention of the Governor in Council to revoke the temporary reservations of lands by Orders in Council hereunder referred to, viz.:-

The following Notices were published 1° on the 10th June, 1959, pursuant to Orders of the 2nd June, 1959.

**COMOORA.**—The temporary reservation, by Order in Council of the 9th February, 1874, of 3 roods 34 perches of land in the Township of Comoora as a site for State School purposes.—(C.434<sup>(8)</sup>) (Rs.6935).

**VECTIS EAST.**—The temporary reservation, by Order in Council of the 31st October, 1887, of 5 acres of land in the Parish of Vectis East as a site for a State School.—(V.12<sup>(6)</sup>) (C.97660).

**WARBURTON (WESBURN).**—The temporary reservation, by Orders in Council of the 30th August, 1886, and the 29th July, 1889, of 79 acres 3 roods 33 perches of land in the Parish of Warburton as a site for Public Recreation and Public Park respectively, revoked as to part by various Orders, so far only as the portion containing 2 roods 13 perches, indicated by hachure on plan hereunder, is concerned.—(W.348<sup>(14)</sup>) (Rs.2136).



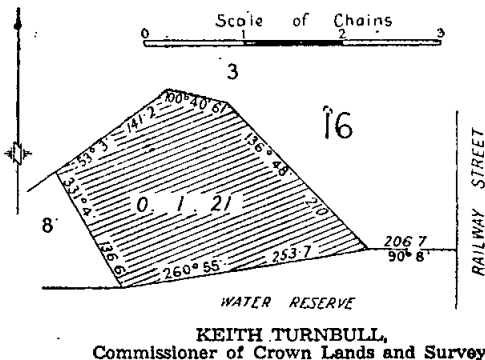
**PROPOSED REVOCATIONS OF TEMPORARY RESERVATIONS, AND THE WITHHOLDING FROM SALE, LEASING, AND LICENSING, OF LANDS BY ORDERS IN COUNCIL.**

IN pursuance of the provisions of the *Land Act 1958*, notice is hereby given that it is the intention of the Governor in Council to revoke the temporary reservations, and the withholding from sale, leasing, and licensing, of lands by Orders in Council hereunder referred to, viz.:-

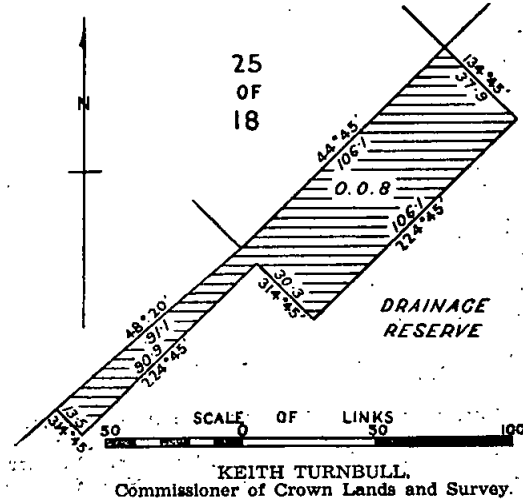
The following Notices were published 1° on the 24th June, 1959, pursuant to Orders of the 17th June, 1959.

**EAGLEHAWK.**—The temporary reservation as a site for Cricket and other purposes of Public Recreation, and the withholding from sale, leasing, and licensing, by Order in Council of the 4th August, 1884, of 5 acres 2 roods 33 perches of land at Eaglehawk, Parish of Sandhurst.—(Rs.2005) (S.371<sup>(26)</sup>).

**NHILL.**—The temporary reservation as a site for Watering purposes, and the withholding from sale, leasing, and licensing, by Order in Council of the 13th October, 1879, of 76 acres 0 roods 38 perches of land in the Township of Nhill, revoked as to part by various Orders, so far only as the portion containing 1 rood 21 perches, indicated by hachure on plan hereunder, is concerned.—(N.102<sup>(4)</sup>) (M.37071) (Rs.379).



**WINCHELSEA.**—The temporary reservation, by Order in Council of the 10th January, 1924, of 6 acres 39 perches of land in the Township of Winchelsea, as a site for Drainage purposes, revoked as to part by Order of the 27th July, 1942, so far only as the portion containing 8 perches, indicated by hachure on plan hereunder, is concerned.—(W.168<sup>(2)</sup>) (Rs.2876).



PROPOSED REVOCATIONS OF TEMPORARY  
RESERVATIONS OF LANDS BY ORDERS IN COUNCIL.

IN pursuance of the provisions of the *Land Act 1958*, notice is hereby given that it is the intention of the Governor in Council to revoke the temporary reservations of lands by Orders in Council hereunder referred to, viz.:

*The following Notices were published 1° on the 24th June, 1959, pursuant to Orders of the 17th June, 1959.*

**LONGFORD.**—The temporary reservation, by Order in Council of the 16th March, 1897, of 3 acres 3 roods 4 perches of land in the Township of Longford as a site for Watering purposes.—(L.91<sup>(a)</sup>) (C.40091).

**BEAUFORT.**—The temporary reservation, by Order in Council of the 30th June, 1873, of 145 acres 3 roods 12 perches of land in the Parish of Beaufort as a site for Racecourse and Recreation purposes, revoked as to part by Order of the 18th February, 1887, so far only as the balance thereof, containing 142 acres 1 rood 32 perches, is concerned.—(E.305<sup>(a)</sup>) (Rs.4520).

KEITH TURNBULL,  
Commissioner of Crown Lands and Survey.

COMMITTEES OF MANAGEMENT OF RESERVES.

APPOINTMENTS.

WHEREAS by section 221 of the *Land Act 1958* it is provided that it shall be lawful for the Governor in Council or the Board of Land and Works to appoint and remove any number of persons, not less than three, or any municipal council, or the governing body of any corporation, to be a Committee of Management of any specified Crown land reserved either temporarily or permanently for any of the purposes set out in section 14 of the *Land Act 1958*, and not conveyed to or vested in trustees: Now therefore the Board of Land and Works doth hereby appoint the under-mentioned persons to be members of the Committee of Management of the Reserves named:—

"MANSFIELD (LORD'S) CRICKET AND RECREATION RESERVE."

Cyril Gordon McMillan, Norman Douglas Pook and William Charles Oliver as a Committee of Management for a period of three (3) years of the land temporarily reserved by Order in Council dated 28th November, 1887, as a site for Cricket and purposes of Public Recreation in the Town of Mansfield and known as the "Mansfield (Lord's) Cricket and Recreation Reserve".—(Corres. Rs.2021.)

"DELVINE PUBLIC HALL RESERVE."

Victor Bloxholme Robertson, Archibald Donald Macarthur and Brian James Shugg as a Committee of Management for a period of three (3) years of the land temporarily reserved by Order in Council of 28th January, 1896, as a site for a Mechanics' Institute in the Parish of Coongulmerang and known as the "Delvine Public Hall Reserve".—(Corres. Rs.3116.)

"HEYWOOD SWIMMING POOL RESERVE."

Richard Herbert Colliver, Victor Raymond Brewster, Lindsay Peel Barclay, Reginald George Price, Herbert Charles Smith, Herbert J. Gill, Claude Ernest Pevitt, Charles Russell Carthew, Bruce Thomas Lasick and Mervyn Aldridge as a Committee of Management for a period of three (3) years of the land in the Township of Heywood temporarily reserved as a site for a Swimming Pool by Order in Council dated the 21st October, 1952.—(Corres. Rs.7033.)

"CANN RIVER SHOWGROUND AND RECREATION RESERVE."

Stanley William John Thomas Wilson, Ronald Angus McKinnon, John Richard Windsor, Ralph Leggett Jones, Brendan James Ventry, Thomas Henry Stephenson, Joe Van Rensch, Dora Edith Annie Wilson, Wilfred Sturgess, Jean Caroline Stevens, Maurice Ventry, Lawrence Thomas Stevens, David Walter Morrison and Ian Alexander McKinnon as a Committee of Management for a period of three (3) years of the land temporarily reserved by Order in Council dated the 11th September, 1930, as a site for Showground and Public Recreation in the Township of Cann River (formerly called Noorinbee) and known as the "Cann River Showground and Recreation Reserve".—(Corres. Rs.4041.)

"TARRINGTON PUBLIC PARK AND RECREATION RESERVE."

Ernest Oscar Mitchell, Carl Theodore Uebergang, Walter Edward Tonissen, Wilhelm Albert Bensch and Bernhard Edmund Noske as a Committee of Management for a

period of three (3) years of the land temporarily reserved by Order in Council dated the 22nd June, 1926, as a site for Public Park and Recreation in the Parish of South Hamilton, and known as "Tarrington Public Park and Recreation Reserve".—(Corres. Rs.3329.)

"SUNBURY RECREATION RESERVE."

Eric Lionel Frank Boardman, Francis Millett, Frederick Christian Mommsen, Frank Samuel Lee Latch, Jack Easton Taylor and Edwin Cyrus Philpott for a period of three (3) years and John James McMahon (for so long as he remains a councillor and the elect of the Council of the Shire of Bulla) as a Committee of Management of the lands in the Township of Sunbury temporarily reserved by Orders in Council dated 18th November, 1872, 19th July, 1926, and 13th April, 1954, as sites for Public Recreation and together known as the "Sunbury Recreation Reserve".—(Corres. Rs.1115.)

"SHADY CREEK HALL RESERVE."

Henry William Sillars, Alfred William Orchard, Ernest Albert W. Parkin, Walter Henry Golder, Dora Alice Gibson, Irene Joyce Flegg, Graham Francis Vary, John Borland Sillars and Victor Hilton Gibson as a Committee of Management for a period of three (3) years of the land in the Parish of Darnum temporarily reserved by Order in Council dated the 5th November, 1924, as a site for a Public Hall and known as the "Shady Creek Hall Reserve".—(Corres. Rs.3024.)

"CHARLTON COURSING RESERVE."

Ronald Desmond Giles, Matthew Maloughney Donaldson, John William Donaldson, Frederick Charlton Giles, Hilson Charlton Turner, John Joseph Dullard, Harold Joseph Clark and Alan Thomas Carlson as a Committee of Management for a period of three (3) years from 28th June, 1959, of the remaining portion of the land temporarily reserved by Order in Council dated 16th September, 1895, as a site for a Racecourse and other purposes of Public Recreation in the Parish of Woorood and known as the "Charlton Coursing Reserve".—(Corres. Rs.2363.)

"BUSHFIELD RECREATION RESERVE."

Jack Joseph Daffy, Ron Sheppard, Harold J. Grundy, Rex J. Trigg, Albert Trigg, Geoffrey Arthur Palmer and Maurice Wright as a Committee of Management for a period of three (3) years from the 16th June, 1959, of the lands temporarily reserved by Order in Council dated the 12th February, 1877, as a site for Recreation and by Order in Council dated 16th October, 1951, as a site for Public Recreation, both sites being in the Parish of Wangoom, and together being known as the "Bushfield Recreation Reserve".—(Corres. Rs.2164.)

"STREATHAM RECREATION RESERVE."

F. H. Blurton, Lawrence William Cooper, Alfred Austin Brown, Ivan Smith, Francis James Olney, James Charleson, James Frederick Chew, R. S. White and R. Bridges as a Committee of Management for a period of three (3) years of the land temporarily reserved by Order in Council dated the 29th May, 1923, as a site for Recreation purposes in the Township of Streatham and known as the "Streatham Recreation Reserve".—(Corres. Rs.2738.)

"CAMPERDOWN RACECOURSE AND RECREATION RESERVE."

Claude Wade, Edward Rose, Patrick Joseph Sinnott, Robert Edward Manifold and David Carstairs Bell as a Committee of Management for a period of three (3) years from the 24th July, 1959, of the land permanently reserved by Order in Council dated the 12th January, 1900, as a site for a Racecourse and Public Recreation purposes in the Parish of Colongulac, Township of Camperdown, and known as the "Camperdown Racecourse and Recreation Reserve".—(Corres. Rs.1763.)

"YACKANDANDAH RACECOURSE AND RECREATION RESERVE."

Yniol Alfred Permezel, Norman Henry Thomas, John McDonald Adams, Ernest Christmas Britton, Alexander Ross McKibbin, Edwin Butson and Mervyn James Mahon as a Committee of Management for a period of three (3) years from 1st May, 1959, of the lands temporarily reserved as a site for a Racecourse and other purposes of Public Recreation in the Parish and Township of Yackandandah and known as the "Yackandandah Racecourse and Recreation Reserve".—(Corres. Rs.2746.)

This appointment is in lieu of all previous appointments which are hereby revoked.

"ONE TREE HILL RESERVE", BENDIGO.

Gordon Percival Hyett as a member of the Committee of Management for so long only as he continues to be a councillor and the elect of the Council of the City of Bendigo in the room of George Albert Pethard (resigned) of the land temporarily reserved by Order in Council of 23rd January, 1895, as a site for a Public Park in the Parish of Sandhurst, near Bendigo, and known as "One Tree Hill Reserve".—(Corres. Rs.3581.)

Sandhurst, permanently reserved by Order in Council dated the 11th August, 1873, as a site for a Racecourse and known as the "Bendigo Racecourse Reserve".—(Corres. Rs.5552.)

PORTION OF THE HAMILTON HOSPITAL RESERVE.

Keith Harold Pittock, Charles Henry Woodbridge, Leopold Kirkwood, John Gerald Ryan, Leander Marmaduke Bull and Frederick Arthur Heffernan as a Committee of Management for so long only as they are representatives of the Glenelg District Ambulance Service of that portion of the land in the City of Hamilton permanently reserved for Hospital purposes by Order in Council dated the 7th July, 1873, having a frontage of 120 feet to Foster-street by a depth of 180 feet to Clarendon-street.—(Corres. Rs.3454.)

This appointment is in lieu of all previous appointments which are hereby revoked.

"ARARAT RACECOURSE AND RECREATION RESERVE."

Kevin Bayliss Murphy (for so long only as he is a councillor and the elect of the Council of the City of Ararat) in the place of Hedley Campbell Cook, who has ceased to be a councillor of the City of Ararat, as a member of the Committee of Management of the land temporarily reserved by Order in Council dated 11th December, 1865, as a site for a Racecourse and Recreation Ground at Ararat and known as the "Ararat Racecourse and Recreation Reserve".—(Corres. Rs.2494.)

In witness whereof the common seal of the Board of Land and Works was hereunto affixed this twenty-fourth day of June, One thousand nine hundred and fifty-nine, in the presence of—

"BENDIGO RACECOURSE RESERVE."

Warwick Rosenthal, in the place of Thomas Magor Williams, resigned, as a member of the Committee of Management of the land in the City of Bendigo, Parish of

(SEAL) KEITH TURNBULL, President.  
G. L. WOOD, Member.

Land Act 1958.

PERMIT CANCELLED.

NOTICE is hereby given that the permit mentioned in the Schedule hereunder has been cancelled.

| District.        | Corr. No. | Name of Permit Holder. | Parish.       | Allot. | Section. | Area.     |
|------------------|-----------|------------------------|---------------|--------|----------|-----------|
| Beechworth .. .. | 6/5       | Keith Lewis Mills ..   | Thowgla .. .. | 20B    | 2        | 240 acres |

Department of Crown Lands and Survey,  
Melbourne, 29th June, 1959.

KEITH TURNBULL,  
Commissioner of Crown Lands and Survey.

Land Act 1958.

LEASE UNDER THE LAND ACTS 1915 AND 1928 DECLARED VOID.

NOTICE is hereby given that the Lease mentioned in the Schedule hereunder has been Declared Void by the Governor in Council.

| District.  | Corr. No. | Name of Lessee. | Section of Land Act under which Leased. | Parish.      | Allotment. | Area.   | Class. | Annual Rental. | Reasons for Voiding. |
|------------|-----------|-----------------|---|--------------|------------|---|--------|----------------|----------------------|
| Bendigo .. | 212/44    | J. S. Armstrong | 44                                      | Sandhurst .. | 42s        | A. B. P.<br>11 3 0 <sup>6</sup> / <sub>10</sub> | ..     | ..             | Lease Surrendered    |

Department of Crown Lands and Survey,  
Melbourne, 23rd June, 1959.

KEITH TURNBULL,  
Commissioner of Crown Lands and Survey.

Teaching Service Act 1958.

TEACHING SERVICE (CLASSIFICATION, SALARIES AND ALLOWANCES) REGULATIONS.

AMENDMENT No. 248.

THE Teachers Tribunal, in pursuance of the powers conferred by the Teaching Service Act 1958, hereby amends the Teaching Service (Classification, Salaries and Allowances) Regulations in the manner following, that is to say:—

PART IV.—GENERAL PROVISIONS.

Delete clause 6.

LOUIS F. C. GARLICK, Chairman.  
G. FENNELL, Secretary.

Office of the Teachers Tribunal,  
Melbourne, 25th June, 1959.

Teaching Service Act 1958.

TEACHING SERVICE (TEACHERS TRIBUNAL) REGULATIONS.  
AMENDMENT No. 249.

The Teachers Tribunal, in pursuance of the powers conferred by the Teaching Service Act 1958, hereby amends Regulation 1 of the Teaching Service (Teachers Tribunal) Regulations in the manner following, that is to say:—

REGULATION 1.

1. In clause 8, delete the scale of rates and substitute the following scale in lieu thereof:—

|  | For the First 5,000 Miles in a Financial Year. | Mileage over 5,000 Miles in a Financial Year. |
|--|--|---|
|  | <i>d.</i> a mile.                              | <i>d.</i> a mile.                             |
| Motor Cars—                            |  |   |
| Over 12 h.p. . . . .                   | 11.4   | 8.2   |
| 12 h.p. and under . . . . .            | 9.9  | 7.2   |
| Motor Cycles, with side cars . . . . . | 5.0  | 3.6   |
| Motor Cycles . . . . .                 | 4.3  | 3.1   |
| Bicycles . . . . .                     | 1.5 <i>d.</i> a mile irrespective of mileage.  |   |

2. In clause 21, for the amounts 8.3*d.*, 7.4*d.*, and 3.2*d.*, substitute the amounts 8.2*d.*, 7.2*d.*, and 3.1*d.*, respectively. (To take effect from and including the 1st July 1959).

LOUIS F. C. GARLICK, Chairman.  
G. FENNELL, Secretary.

Office of the Teachers Tribunal,  
Melbourne, 25th June, 1959.

PUBLIC SERVICE NOTICES

PUBLIC SERVICE (PUBLIC SERVICE BOARD) REGULATION 39.—VACANCIES.

THE Permanent Heads of the Departments shown have recommended the officers named hereunder for appointment to the under-mentioned vacancies.

| Office and Classification. | Duties. | Qualifications. | Officer Recommended for Appointment. |                 |                         |
|----------------------------|---------|-----------------|--------------------------------------|-----------------|-------------------------|
|                            |         |                 | Name.                                | Classification. | Date of Classification. |

PROFESSIONAL DIVISION.

DEPARTMENT OF CROWN LANDS AND SURVEY.

|   |  |  |                 |                                  |         |
|---|--|--|-----------------|----------------------------------|---------|
| Cartographic Assistant Classes "C"—"C1" | To prepare for reproduction final drawings of topographical and cadastral maps and plans, and to engage in the preparation of large-scale mapping projects | To be a first-class penman, thoroughly experienced in all types of mapping techniques, and in particular in the various methods of map and plan production from aerial survey data | Wealands, L. H. | Cartographic Assistant Class "D" | 18.1.57 |
|---|--|--|-----------------|----------------------------------|---------|

TECHNICAL AND GENERAL DIVISION.

DEPARTMENT OF CHIEF SECRETARY.

Office of the Chief Inspector of Explosives and Gas Examiner.

|  |   |   |                 |                                    |         |
|--|---|---|-----------------|------------------------------------|---------|
| Inspector of Explosives, Grade I. (£850) | To inspect, throughout Victoria, magazines, premises and vehicles used, respectively, for the keeping, selling and transport of explosives; when required, to assist laboratory staff in field experiments and to perform other duties related to explosives as directed; to direct the work of Inspectors of Explosives, Grade II. | To have a good knowledge of the Explosives Act and Regulations; to have had extensive experience as an Inspector of Explosives; to be experienced in the physical examination of explosives and in the destruction of defective explosives; to hold a current driving licence | Simmonds, L. S. | Inspector of Explosives, Grade II. | 7.11.55 |
|--|---|---|-----------------|------------------------------------|---------|

Appeals against such recommendations should be lodged with the Secretary to the Public Service Board not later than Saturday, the 11th July, 1959.

Office of the Public Service Board,  
Melbourne, 30th June, 1959.

By order,  
V. P. SCULLY,  
Secretary.

PUBLIC SERVICE (PUBLIC SERVICE BOARD) REGULATION 39.—RECLASSIFICATIONS.

THE Public Service Board has raised the classification of the under-mentioned offices as shown, and the Permanent Heads of the Departments have recommended the officers named for appointment.

| Office and Present Classification.         | Revised Classification. | Duties.  | Qualifications.  | Officer Recommended for Appointment. |                                      |                         |
|--|-------------------------|--|--|--------------------------------------|--------------------------------------|-------------------------|
|  |                         |  |  | Name.                                | Classification.                      | Date of Classification. |
| <b>ADMINISTRATIVE DIVISION.</b>            |                         |  |  |                                      |                                      |                         |
| <b>DEPARTMENT OF PREMIER.</b>              |                         |  |  |                                      |                                      |                         |
| <i>Office of the Public Service Board.</i> |                         |  |  |                                      |                                      |                         |
| Public Service Inspector, Class "B1"       | Class "A"               | As prescribed by Section 44 (2) of the <i>Public Service Act 1958</i> .  | To possess a Diploma in Public Administration or other appropriate qualification; to have a sound knowledge of the Public Service Act and the Regulations thereunder and of the general organization and working of Departments; to have had experience in investigation work and in the compilation of reports; to be competent to carry out investigations in all phases of departmental organization and procedure, including staffing and classification | Jeans, M. S.                         | Public Service Inspector, Class "B1" | 22.8.57                 |
| <b>DEPARTMENT OF CHIEF SECRETARY.</b>      |                         |  |  |                                      |                                      |                         |
| <i>Traffic Commission Branch.</i>          |                         |  |  |                                      |                                      |                         |
| Class "C1"                                 | Class "C2"              | To act as Secretary to the Commission and to be responsible for staff administration   | To be experienced in secretarial procedure and control of staff. A good knowledge of the Road Traffic Act and Regulations and the Commission's activities  | Davey, W. T.                         | Class "C1"                           | 31.5.56                 |
| <b>PROFESSIONAL DIVISION.</b>              |                         |  |  |                                      |                                      |                         |
| <b>DEPARTMENT OF PREMIER.</b>              |                         |  |  |                                      |                                      |                         |
| <i>Soil Conservation Authority.</i>        |                         |  |  |                                      |                                      |                         |
| Conservation Engineer, Class "C2"          | Class "B"               | Under the direction of the Chief Engineer to prepare plans and specifications for works associated with erosion control; to make investigations and advise on the engineering aspects of soil conservation   | A degree or diploma in Civil Engineering or approved equivalent and to have had experience in the design and construction of hydraulic works. A knowledge of soil conservation is required   | McCubbing, R. J.                     | Conservation Engineer, Class "C2"    | 1.7.57                  |
| <b>DEPARTMENT OF LAW.</b>                  |                         |  |  |                                      |                                      |                         |
| <i>Office of the Public Solicitor.</i>     |                         |  |  |                                      |                                      |                         |
| Professional Assistant, Class "C"          | Class "C1"              | To interview applicants for legal assistance and assist in and where necessary to prepare and conduct matters in the Civil, Divorce, and Criminal Jurisdictions of the Supreme Court, County Courts, Courts of General Sessions and the Workers Compensation Board | To have had adequate experience in the various jurisdictions of the Courts, and the procedure relating to the granting of legal assistance and to have sufficient knowledge of the law relating to crime, torts, contract, evidence, procedure, and domestic relations   | Moran, P. J. W.                      | Professional Assistant, Class "C"    | 31.10.57                |

Appeals against such recommendations should be lodged with the Secretary to the Public Service Board not later than Saturday, 11th July, 1959.

Office of the Public Service Board,  
Melbourne, 30th June, 1959.

By order,  
V. P. SCULLY,  
Secretary.

PUBLIC SERVICE OF VICTORIA.—VACANCIES.

APPLICATIONS will be received by the Public Service Board up to Wednesday, the 15th July, 1959, from persons employed in the Public Service of Victoria, who are eligible and qualified for appointment to the under-mentioned positions:—

ADMINISTRATIVE DIVISION.

Class "B1", Accounts Branch, Department of Water Supply.

Yearly Salary.—£1,390, minimum; £1,500, maximum.  
Duties.—To act as Controller of Accounts.

Qualifications.—To be a qualified Accountant. To have a knowledge of the Commission's accounting procedure together with a special knowledge of commercial accounting.

Class "C2", Office of Titles, Department of Law.

Yearly Salary.—£1,000, minimum; £1,100, maximum.  
Duties.—To examine and certify to the drafts of new Certificates of Title and to examine draft advertisements.

Qualifications.—To have a good knowledge of the Transfer of Land Act and cognate Acts and of the practice of the Office of Titles.

**Class "O1", Department of Mines.**

*Yearly Salary.*—£830, minimum; £920, maximum.

*Duties.*—To act as a collector of imposts and to supervise the work of the clerical section of the Boilers Inspection Branch; to act as secretary to the Board of Reference constituted under the *Boilers Inspection Act 1958*, and to carry out other duties as required.

*Qualifications.*—To possess a sound knowledge of the *Boilers Inspection Act 1958*, and the Regulations thereunder; to be familiar with the Regulations respecting Public Accounts.

**Class "C", Audit Office, Department of Premier.**

*Yearly Salary.*—£624, minimum; £759, maximum.

*Duties.*—To act as Assistant Inspector of audit and to carry out such audits and investigations as the Auditor-General may direct.

*Qualifications.*—To be a qualified Accountant, to have a good knowledge of the Audit Act and the Public Accounts and Stores Regulations, and a knowledge of the various activities which the Auditor-General is required by law to audit. Country work throughout Victoria is essential.

**Class "C", Office of Titles, Department of Law. (Three vacancies.)**

*Yearly Salary.*—£624, minimum; £759, maximum.

*Positions Nos. 1 and 2.*

*Duties.*—To compile in a permanent form particulars of all dealings lodged for registration, to record the progress of each dealing through the various stages of registration and any attachments or detachments of dealings; to be responsible for the correct distribution of dealings to the various branches and particular officers.

*Qualifications.*—To have a good knowledge of the Transfer of Land Act and cognate Acts and of the practice of the Office of Titles. A sound knowledge of the various dealings dealt with by particular officers and an undertaking of all requisitions are essential.

*Position No. 3.*

*Duties.*—To receive for registration in order of priority all dealings lodged under the Transfer of Land Act; to ascertain that all relevant documents are produced, assess fees thereon and see that all dutiable instruments bear correct stamp duty.

*Qualifications.*—To have a good knowledge of the Transfer of Land Act and cognate Acts, the practice of the Office of Titles, the fees payable on instruments lodged under the said Act and of the amount of duty payable under the Stamps Act.

**Class "O", Office of the Public Trustee, Department of Law.**

*Yearly Salary.*—£624, minimum; £759, maximum.

*Duties.*—To have charge of a Section of Ledger Accounts, to verify all requisitions for cheques and to see that funds are available to meet them, to ensure that proper commission is charged on all moneys received; to calculate interest at the appropriate rate on moneys held and to prepare statements of account as required.

*Qualifications.*—To have a good knowledge of accounts relating to deceased estates and of the provisions of the Public Trustee Acts and the regulations thereunder as affecting estate accounts.

**PROFESSIONAL DIVISION.****Superintendent of Testing, Class "A1", Investigations and Designs Branch, Department of Water Supply.**

*Yearly Salary.*—£1,850.

*Duties.*—Under the direction of the Chief Designing Engineer, to control the work of the Engineering Laboratory which conducts research into, and testing and inspection of materials used on large construction works, as well as the examination of water supplies and the determination of methods for protection and purification of water supplies.

*Qualifications.*—To possess a Degree in Engineering or Science or other recognized engineering or scientific qualifications; to have had extensive experience in the direction of testing cement, concrete, aggregates, soils and other materials used on water supply construction works; to have a thorough knowledge of the sanitary and mineral examination of water supplies and the purification of water.

**Lecturer in Agricultural Engineering, Classes "O2", "B", Dookie Agricultural College, Department of Agriculture.**

*Yearly Salary.*—£1,000, minimum; £1,280, maximum. (Commencing salary will be determined in accordance with years of experience.)

*Duties.*—Under the Principal to lecture to students in the machinery aspects of the subject of General Farm Practice, in Farm Mechanics and in one or both of the subjects of Physics and Surveying and to organize demonstrations; to share house duty and to perform other duties as the Principal may require.

*Qualifications.*—To possess a University degree in Agricultural or Mechanical Engineering with some experience in agricultural matters; alternatively, a degree in Agricultural Science with some experience in the use and design of agricultural machinery and tractors; ability to instruct students.

**Clerk of Courts, Grade III, Class "O", City Court, Melbourne, Courts Branch, Department of Law.**

*Yearly Salary.*—£624, minimum; £759, maximum.

*Qualifications.*—As prescribed by Public Service (Public Service Board) Regulation 46.

**Assistant Valuer, Class "O", Department of Water Supply. (Three vacancies.)**

*Yearly Salary.*—£624, minimum; £759, maximum.

*Duties.*—To make and return valuations under the provisions of the Water Acts for—

- (a) rating of rural properties in the irrigation and water supply districts under the jurisdiction of the Commission; and
- (b) compensation for land compulsorily acquired for the Commission's works.

*Qualifications.*—To have passed the first-year examination for admission to the Commonwealth Institute of Valuers, and to have had at least two years' experience in valuation work, including experience in irrigation and waterworks districts, and to have a knowledge of the relevant provisions of the Water Acts.

**Cadet Valuer, Class "D", Taxation (Land Tax) Office, Department of Treasurer. (Three vacancies.)**

*Yearly Salary.*—£442, minimum; £546, maximum.

*Duties.*—To assist valuers in both field and office work in connexion with the valuation of properties for State Land Tax, Probate Duty and Stamp Duty purposes.

*Qualifications.*—To possess the School Leaving Certificate or equivalent qualification (if not a member of the Administrative Division); to have a general knowledge of the Land Tax Act, and to be competent to make simple plans of buildings and farm holdings. The successful applicant must be prepared to undertake a course of study for the examination prescribed by the Commonwealth Institute of Valuers for admission.

**TECHNICAL AND GENERAL DIVISION.****Assistant Conservation Officer, Soil Conservation Authority, Department of Premier.**

*Yearly Salary.*—Junior—At 17 years of age, £221; at 18 years of age, £299; at 19 years of age, £338; at 20 years of age, £390. Adult—£572, minimum; £689, maximum.

**Duties.**—To advise landholders on land use and soil conservation practices and measures; to carry out surveys for soil conservation projects and works and to assist in the carrying out of such works.

**Qualifications.**—To have a knowledge of the characteristics and use of land and of the principles of soil conservation; to have experience in the practice of agriculture and in the application of soil conservation methods; to hold a Diploma of Agriculture of a recognized Agricultural College or a Certificate of Longerenong Agricultural College granted prior to 1946.

**Shorthand Writer and Typist (Female), Senior, Correspondence School, Department of Education.**

**Yearly Salary.**—£494, minimum; £520, maximum.

**Duties.**—To act as senior typist and stenographer at the Correspondence School, Napier-street, Fitzroy.

**Qualifications.**—To be a competent typist and capable of writing shorthand at the rate of 120 words a minute; to be sufficiently experienced to be able to allocate and supervise the work of the typing staff.

**Shorthand Writer and Typist (Female), Senior, Crown Solicitor's Office, Department of Law.**

**Yearly Salary.**—£494, minimum; £520, maximum.

**Duties.**—To act as Shorthand Writer and Typist to members of the Common Law and Conveyancing Branches of the Crown Solicitor's Office.

**Qualifications.**—To have satisfied the Public Service Board, by test, of her ability to write shorthand at the rate of 120 words a minute and to have had experience in the setting out of legal documents particularly those relating to Court proceedings and conveyancing matters.

**Attendant (Male), Senior, "Turana", Royal Park, Children's Welfare Branch, Department of Chief Secretary.**

**Yearly Salary.**—£468, minimum; £507, maximum.

**Duties.**—Under the direction of the Male Supervisor to have charge of a boys' section at "Turana", and to be responsible for the care, custody and control of the inmates thereof.

**Qualifications.**—To be of good physique and health; to be temperamentally and otherwise competent to supervise and control boys and to organize group activities; to have ability to supervise staff; to have a good knowledge of the Police and Children's Court procedure in cases of remand of boys, admission to bail, orders to admit and commit.

**Test Baker and Miller, Department of Agriculture.**

**Yearly Salary.**—£442, minimum; £494, maximum.

**Duties.**—To carry out experimental flour milling, test baking and such simple tests on cereal products as may be directed; to prepare samples and attend to cleanliness and general maintenance of cereal equipment.

**Qualifications.**—To have had some technical training or experience. Experience in flour milling, baking or cereal laboratory work is desirable.

**Attendant, Senior, Office of Titles, Department of Law.**

**Yearly Salary.**—£481 (in addition an allowance at the rate of £39 a year for searching duties).

**Duties.**—To search for and supply to Government Departments and the public, titles and relative documents under the Transfer of Land Act.

**Qualifications.**—Ability to assess fees payable in respect of documents supplied and to advise as to the nature and effect of such documents. To have a thorough knowledge of Titles Office practice and procedure in relation to searches.

**Telephonist (Female), Senior, Department of Public Works.**

**Yearly Salary.**—£416, minimum; £442, maximum.

**Duties.**—Under the direction of the Supervising Telephonist to supervise the trunk line panel and to record details of calls; to perform telephonist duties and take charge of the switchboard in the absence of the Officer in Charge.

**Qualifications.**—To be an experienced switchboard attendant and to be capable of controlling staff.

**Storeman, Grade I, Tuberculosis Branch, Department of Health.**

**Yearly Salary.**—£390, minimum; £429, maximum.

**Duties.**—To have charge of the Mass X-ray Survey store; to receive, hold and issue stores used on all Chest X-ray Surveys and in fixed centres; to keep all records.

**Qualifications.**—To have experience as a Storeman; possession of a motor driver's licence would be an advantage.

**Labourer, Department of Public Works.**

**Yearly Salary.**—£286, minimum; £299, maximum.

**NOTE.**—The salary rates quoted above do not include the additional amounts which are payable under Regulation 77A of the Board's Regulations.

By order,

V. P. SCULLY,  
Secretary.

Office of the Public Service Board,  
Melbourne, 30th June, 1959.

#### PUBLIC SERVICE OF VICTORIA.

COMPETITIVE EXAMINATION FOR ADMISSION TO THE PUBLIC SERVICE.

(Administrative Division.)

**A**N examination of male candidates for appointment to the Administrative Division of the Public Service of Victoria will be held on Saturday, the 22nd August, 1959.

The examination is open to persons who have passed the School Intermediate examination of the University of Melbourne or an equivalent examination, or who have passed the final examination of a recognized Institute of Accountants, and who on the 22nd August, 1959—

- (a) not being members of the Public Service are under 22 years of age; or
- (b) are temporary employees in the Public Service under 30 years of age; or
- (c) are officers of the Technical and General Division of the Public Service.

A candidate will be required to enter for competitive examination in English and General Intelligence.

The English paper will include an essay, a test of comprehension which will include the requirements of a summary, and a vocabulary test directed to requirements within the Public Service. In the essay, emphasis will be laid on clear thinking, sentence construction, spelling and punctuation.

Candidates, in order to qualify for appointment, must obtain at least 50 per centum of the maximum number of marks in English and a scaled score of at least 95 in General Intelligence.

Appointments proposed to be made .. 150  
Appointments reserved for officers of  
the Technical and General Division .. 20

Entries for the examination must be lodged at the office of the Public Service Board, Public Offices, Treasury-place, Melbourne, C.2 (where the prescribed forms are obtainable), on or before Saturday, the 1st August, 1959, and must be accompanied by evidence of educational qualifications.

Reasonable facilities will be provided for candidates residing in country districts to sit for the examination in local centres.

By order,

V. P. SCULLY,  
Secretary.

Office of the Public Service Board,  
Melbourne, 30th June, 1959.

No. 948.

**PUBLIC SERVICE ACT 1958.**

THE Public Service Board, in pursuance of the powers conferred by the *Public Service Act 1958*, hereby amends the Public Service (Public Service Board) Regulations as follows:—

**PART III.—SALARIES, INCREMENTS, AND ALLOWANCES.**

*Regulation 72.*

In clauses (a) and (b) of sub-regulation (2) the expression "An officer" is substituted for the expression "A male officer" wherever appearing.

A. GARRAN, Chairman.

V. P. SCULLY, Secretary.

Office of the Public Service Board,  
Melbourne, 8th June, 1959.

No. 949.

*Public Service Act 1958, Section 50.*

**REGULATIONS.—PART III.—SALARIES, INCREMENTS, AND ALLOWANCES.**

THE Public Service Board, in pursuance of the powers conferred by the *Public Service Act 1958*, hereby amends its Regulations as shown below:—

**SIXTH SCHEDULE.**

**TEMPORARY EMPLOYEES.**

*Designations of Positions and Rates of Salaries.*

| Department and Designation of Position.               | Yearly Rate of Salary. |          | Increments (Annual). |
|---|------------------------|----------|----------------------|
|   | Minimum.               | Maximum. |                      |
|   | £                      | £        |                      |
| <b>DEPARTMENT OF HEALTH.</b>                          |                        |          |                      |
| <b>GENERAL HEALTH.</b>                                |                        |          |                      |
| <i>Delete—</i><br>Attendant, Venereal Diseases Clinic | ..                     | 429      | ..                   |
| <i>Add—</i><br>Attendant, Venereal Diseases Clinic    | ..                     | 455      | ..                   |

A. GARRAN, Chairman.  
V. P. SCULLY, Secretary.

Office of the Public Service Board,  
Melbourne, 8th June, 1959.

No. 950.

*Public Service Act 1958.*

**REGULATIONS.—PART III.—SALARIES, INCREMENTS, AND ALLOWANCES.**

THE Public Service Board, in pursuance of the powers conferred by the *Public Service Act 1958*, hereby amends its Regulations as shown below:—

**FOURTH SCHEDULE.**

**ADMINISTRATIVE DIVISION.**

*Amount of Salary Assigned to Offices in Class "A1".*

| Office.  | Yearly Rate of Salary. |
|--|------------------------|
|  | £                      |
| <b>DEPARTMENT OF WATER SUPPLY.</b>                 |                        |
| <i>Delete—</i><br>Officer in Charge, Stores Branch | 1,850                  |

*This Regulation shall have effect as on and from the 27th June, 1959.*

A. GARRAN, Chairman.  
V. P. SCULLY, Secretary.

Office of the Public Service Board,  
Melbourne, 18th June, 1959.

**TENDERS—PUBLIC WORKS DEPARTMENT**

TENDERS will be received at this Department until TEN a.m. on the Tuesdays, and for the purposes, under mentioned.

Particulars may be learnt at the Department and also at places shown in parenthesis.

W.O. means Inspector of Works Office; P.S.—Police Station; T.S.—Technical School; H.E.S.—Higher Elementary School; S.S.—State School; H.S.—High School; C.S.—Consolidated School.

Tenders should be submitted on the Department's printed Tender Form. All tenders must be on a "Firm Tender" basis. The Board of Land and Works will not necessarily accept the lowest or any tender.

NOTE.—No preliminary deposit is to be lodged with any tender, but a deposit in accordance with the following Schedule, will be required from each successful tenderer:—

|  |   |                       |
|--|---|-----------------------|
| For contract amounts exceeding £200 and not exceeding £500 .. .. .   | £ | 5                     |
| For contract amounts exceeding £500 and not exceeding £1,000 .. .. . | £ | 10                    |
| For contract amounts exceeding £1,000—1 per cent. of tender .. .. .  | £ | 500 (maximum deposit) |

7th July, 1959.

Altona North.—Erection of first section, Technical School.

Altona North.—Electrical installation in Stage 1, Technical School.

Altona North.—Supply, delivery, installation, and testing of the mechanical services for Stage 1, Technical School.

Ararat.—Provision of porches to residences, Mental Hospital. (W.O., Ararat; Mental Hospital, Ararat.)

Bendigo.—Electrical installation in new Engineering Workshop, Training Centre, Mental Hygiene Authority. (W.O., Bendigo.)

Boronia.—Internal and external renovations to residence, Police Station. (P.S., Boronia.)

Brighton Beach.—Demolition of, removal of, and purchase of materials from Pier, Public Works Department.

Carlton.—Supply and delivery of stainless steel refrigeration cabinet, State Immigration Reception Centre.

Creswick.—Supply, delivery, installation, and testing of heating and hot-water services, and electrically-heated lockers, School of Forestry. (W.O., Ballarat.)

Fitzroy.—Additions to electrical installation, Health Clinic, Mental Hygiene Authority.

Flemington.—Curtain treatment to windows of Concert Hall, Travancore Developmental Centre.

Geelong.—Provision of roof over motor cycle area, Police Station. (W.O., Geelong.)

Guildford.—Renovations to residence, new out-office, &c., S.S. No. 264. (W.O., Kyneton; S.S., Guildford.)

Haven.—New out-office block, installation of septic closets, S.S. No. 3765. (W.O., Horsham; S.S., Haven.)

Kew.—Alteration and conversion of hot-water service from 180°F. to 105°F. in Wards 14 "A" and 16 "A", Children's Cottages, Mental Hospital. (W.O., Kew Mental Hospital.)

Kew.—Conversion of existing hot-water service from 180°F. to 105°F. and extension of plenum heating to three (3) additional rooms, Mental Hospital. (W.O., Kew Mental Hospital.)

Lake Bolac.—Erection of No. 2 shelter pavilions, 32 ft. x 16 ft., Higher Elementary School. (W.O., Ararat, Ballarat; H.E.S., Lake Bolac.)

Laver's Hill.—Erection of new shelter pavilion, 20 ft. x 16 ft., Consolidated School. (W.O., Camperdown; C.S., Laver's Hill.)

Malvern.—Alterations to the electrical installation, Mental Hygiene Clinic, Glenferrie-road.

Melbourne.—Six (6) special steel filing cabinets for Finger Print Records, Police Headquarters, Russell-street. (Amended specification.)

Melbourne.—Supply and installation of electric lift, Parliament House.

Melbourne.—Supply and installation of an electric lift, City Courts, Law Department.

Mentone.—Demolition of, removal of, and purchase of materials from Pier, Public Works Department.

Mont Park.—Electrical reticulation to Secretary's Residence, Plenty Mental Hospital.

Newlands.—First and second sections in concrete veneer L.T.C., High School.

Newlands.—Supply, delivery, installation, and testing of the mechanical services for Stages 1 and 2, High School.



Royal Park.—Supply and installation of refrigeration plant for cool room in the new extension to store, Mental Hospital.

Rutherglen.—Repairs, replacements, and painting, Police Station. (W.O., Wangaratta; P.S., Rutherglen, Wodonga.)  
Rutherglen.—Alterations and additions to electrical installation, Research Station. (W.O., Wangaratta; P.S., Rutherglen.)

St. Arnaud.—Erection of residence, office, and garage, Fisheries and Game Department. (W.O., Maryborough, Ballarat.)

Sebastopol.—Division of class-room to provide new office, staff-rooms, &c., S.S. No. 1167. (W.O., Ballarat; S.S., Sebastopol.)

Sebastopol.—Gas heating, S.S. No. 1167. (W.O., Ballarat; S.S., Sebastopol.)

Shepparton.—Improved heating system and heating of additional class-rooms, S.S. No. 4657. (W.O., Shepparton; S.S., Shepparton.)

Sunbury.—Erection of brick veneer residence and garage for Dentist, Mental Hospital.

Sunbury.—Electrical installation in Dentist's Residence, Mental Hospital.

Sunbury.—Supply sixty (60) plastic mattress covers, Mental Hospital.

Tanjil South.—Construction of out-offices and installation of septic closets, S.S. No. 2840. (W.O., Warragul; S.S., Tanjil South.)

Werribee.—Repairs to various farm buildings, Research Farm. (Research Farm, Werribee.)

## 14th July, 1959.

Ararat.—Supply of 34 C.P. tube steel, laminex-topped tables and 136 tube steel upholstered seat chairs, Mental Hospital. (W.O., Ballarat.)

Bayswater.—Erection of a new brick veneer Police Station, Residence, &c., Police Station.

Bayswater.—Electrical installation, Police Station.

Bendigo.—Erection of three (3) additional rooms, Police Station. (W.O., Bendigo.)

Bendigo.—Alterations to Cell Block, Police Station. (W.O., Bendigo.)

Campmeadows.—Erection of shelter pavilions, S.S. No. 4833.

Carlton.—Supply and deliver aluminium windows, doors, and curtain walling, New Hydraulic Laboratory and Engineering School, University of Melbourne.

Charlton.—External painting, repairs, renovations, and fencing, Police Station. (W.O., Bendigo; P.S., Charlton.)

Daylesford.—Erection of 1st stage of combined Technical School. (W.O., Kyneton.)

Dooen.—Repairs and painting to Field Experiment Officer's Residence, Longerenong Agricultural College. (W.O., Horsham; Longerenong Agricultural College, Dooen.)

Frankston.—Renewal of roofing, S.S. No. 1464. (S.S., Frankston.)

Hill End.—New out-office Block and installation of septic closet, S.S. No. 3054. (W.O., Warragul; S.S., Hill End.)

Keon Park.—Joinery consisting of benches, tables and racks, Technical School.

Kew.—Curtains for Concert Hall, Mental Hospital.

Laang.—Supply and installation of slow-combustion stove and hot-water service, Residence, S.S., No. 1411. (W.O., Warrnambool; P.S., Terang.)

Melbourne.—Internal repairs and painting to main brick building, internal and external repairs and painting, Canteen Building, Police Depot, St. Kilda-road. (Amended specification.)

Melbourne.—Mechanical services to 5th Floor, Allans Building, Tourist Development Authority and National Parks Authority.

Melbourne.—Provision of stainless steel sink, &c., Painting School, Royal Melbourne Technical College, 550 Little Lonsdale-street.

Melbourne.—Replacement of linen, Government House.

Melbourne.—Supply and delivery to 107 Russell-street of two 6-ton trucks each with 14-ft. x 7-ft. 6-in. tray body, all steel welded frame with 7-in. tongued and grooved hardwood floor and 12-in. drop sides, two-speed rear axle, seven tires, Garage, Public Works Department. (Specifications to be submitted with tenders.)

Merbein.—New sleep-out, porch, alterations, painting, &c., Residence, River-avenue, Higher Elementary School No. 3687. (W.O., Mildura; H.E.S., Merbein.)

Mont Park.—Alterations to the electrical installation for the Radiographic Unit, Mental Hospital.

Moyhu.—Installation of septic tank system to School and Residence, erection of new out-office block, S.S. No. 1335. (W.O., Benalla, Wangaratta; S.S., Moyhu.)

Neerim South.—Repairs and painting, Police Station. (W.O., Warragul; P.S., Neerim South.)

Newlands.—Electrical installations in Sections 1 and 2, High School.

Norlane.—Supply, delivery, installation, and testing of new furnace room equipment in a Class-room Block, S.S. No. 4734. (W.O., Geelong; S.S., Norlane.)

Northcote.—Provision of new Cell Block, Police Station. (Amended specification.)

Outtrim.—Erection of a new 20-ft. x 10-ft. timber shelter pavilion, S.S. No. 3229. (W.O., Korumburra; S.S., Outtrim.)

St. Arnaud.—Provision of new fittings to laundry and kitchen in Cooking Centre, High School. (W.O., Maryborough; H.S., St. Arnaud.)

Shepparton.—Purchase and removal of disused out-offices, &c., S.S. No. 4657. (W.O., Shepparton.)

South Melbourne.—Provision of Male and Female toilets, Technical School.

South Melbourne.—Supply and delivery of 10,000 feet of 2½-in. diameter canvas fire hose (unlined), Storeyard, Public Works Department. (Specifications to be supplied with tender.)

Syndal.—Joinery consisting of benches, tables and racks, Technical School.

Tottenham.—Erection of Caretaker's Residence, Technical School. (T.S., Tottenham.)

Warragul.—Erection of a main store, Ellinbank Dairy Research Farm. (W.O., Warragul.)

Warragul.—Internal and external painting, Police Station. (W.O., Warragul.)

Yarrowonga.—Installation of Warmray heaters, S.S. No. 1819. (W.O., Benalla; S.S., Yarrowonga.)

## 21st July, 1959.

Beechworth.—Roof renewals and renovations to residence, Kerford-street, Higher Elementary School. (W.O., Wangaratta; H.E.S., Beechworth.)

Beechworth.—Alterations and extensions to Wards M.8 and M.9, Mental Hospital. (W.O., Wangaratta; Mental Hospital, Beechworth.)

Beechworth.—Electrical installation in remodelled Wards M.8 and M.9, Mental Hospital. (W.O., Wangaratta; Mental Hospital, Beechworth.) (Amended specification.)

Beechworth.—Supply and installation of mechanical services to the main kitchen, Mental Hospital. (W.O., Wangaratta.)

Belle Vue.—Erection of additional five (5) Class-room Wing in concrete veneer timber-framed construction, S.S. No. 4733.

Belle Vue.—Supply, delivery, installation, and testing of a warm air heating/ventilation system in new Class-room Wing, S.S. No. 4733.

Bendigo.—Second stage of Hostel Buildings, Teachers' Training College. (W.O., Bendigo, Ballarat.)

Bendigo.—Electrical installation in Students' Dormitory and Staff Quarters' Block, Teachers' Training College. (W.O., Bendigo.)

Bendigo.—Supply, delivery, installation and testing of the gas and electric hot-water service installation in the hostel and residences, Teachers' Training College. (W.O., Bendigo.)

Casterton.—Repairs and painting to residence, Police Station. (W.O., Hamilton; P.S., Casterton.)

Clarinda.—Erection of a 32-ft. x 16-ft. shelter pavilion, S.S. No. 3336. (S.S., Clarinda.)

Dartmoor.—Erection of office, Lands and Survey Department. (W.O., Warrnambool, Hamilton.)

Dederang.—Repairs and painting to residence, Police Station. (W.O., Wangaratta; P.S., Dederang.)

Echuca.—Renewal of water supply, S.S. No. 208. (W.O., Shepparton; S.S., Echuca.)

Elphinstone.—Erection of new out-office block and installation of septic tanks, S.S. No. 220. (W.O., Kyneton; S.S., Elphinstone.)

Emerald.—Repairs and painting to residence, Heroes-avenue, S.S. No. 3381. (S.S., Emerald.)

Essendon North.—Provision of cupboards under chalkboards in Infant Rooms, S.S. No. 4015. (S.S., Essendon North.)

Golden Square.—New chain wire front fence, S.S. No. 1189. (W.O., Bendigo; S.S., Golden Square.)

Harston.—Erection of a 20-ft. x 10-ft. shelter pavilion, S.S. No. 1458. (W.O., Shepparton; S.S., Harston.)

Hastings.—Erection of a new 20-ft. x 10-ft. timber shelter pavilion, S.S. No. 1098. (S.S., Hastings.)

Hawthorn.—Erection of new Workshop Block, Swinburne Boys' Technical School.

Hawthorn.—Electrical installation to new Junior Boys' Manual Arts Wing, Swinburne Technical School. (Swinburne Technical School, Hawthorn.)

Hawthorn.—Supply, delivery, installation, and testing of heating equipment and hot-water service to new Workshop Block of new Junior School for Boys, Swinburne Technical School. (Swinburne Technical School, Hawthorn.)

Jeparit East.—Purchase and removal of school building, S.S. No. 3823. (W.O., Warracknabeal; P.S., Jeparit.)  
Kingston.—Erection of combined shelter pavilion, woodshed and fencing, S.S. No. 759. (W.O., Ballarat; S.S., Kingston.)

Korumburra.—Internal and external renovations, Court House. (W.O., Korumburra.)

Laang.—Erection of out-office block and installation of septic closets, S.S. No. 1411. (W.O., Warrnambool; S.S., Laang.)

Loch.—Repairs and painting, Police Station. (W.O., Korumburra; P.S., Loch.)

Melbourne.—Roof repairs and internal and external renovations, Police Station, Bourke-street West.

Melbourne.—Supplying and fixing new floor directories, State Offices, 179 Queen-street.

Melbourne.—Supply, delivery and installation of alterations and additions to hot-water service, Teachers' Hostel, 470 St. Kilda-road.

Mentone.—Erection of chain wire-mesh fencing, Girls' Secondary School. (Girls' Secondary School, Mentone.)

Mitta Mitta.—Painting, repairs, white-ant damage, alterations to residence, Police Station. (W.O., Wangaratta; P.S., Mitta Mitta.)

Mount Waverley.—Erection of a new 32-ft. x 16-ft. shelter pavilion, S.S. No. 3432. (S.S., Mount Waverley.)

Myrtleford.—Erection of a leaf storage barn, Tobacco Research Station. (W.O., Benalla, Wangaratta; P.S., Bright; Tobacco Research Station, Myrtleford.)

Preston.—External and internal painting, floor sanding and polishing, minor repairs, Court House.

Quambatook.—Internal and external repairs and painting, Police Station. (W.O., Swan Hill; P.S., Quambatook.)

Ringwood East.—Erection of a new 32-ft. x 16-ft. shelter pavilion, S.S. No. 4180. (S.S., Ringwood East.)

Royal Park.—Supply and installation of 500-gallon petrol bowser, Mental Hospital.

St. Arnaud.—Internal and external repairs and painting, renewals, &c., Court House. (W.O., Maryborough; P.S., St. Arnaud.)

Shepparton.—Repairs and painting, Court House. (W.O., Shepparton.)

Sorrento.—Internal painting, Police Station. (P.S., Sorrento.)

Stony Creek.—Erection of a new 16-ft. x 10-ft. timber shelter pavilion, S.S. No. 3665. (W.O., Korumburra; S.S., Stony Creek.)

Wonthaggi.—Erection of new workshop, Technical School. (W.O., Korumburra; T.S., Wonthaggi.)

Tenders to be addressed to the Commissioner of Public Works, and envelope containing tender to be marked "Tender for \_\_\_\_\_, closing Tuesday, \_\_\_\_\_".

T. K. MALTBY,  
Commissioner of Public Works.

Public Works Department,  
Melbourne, 30th June, 1959.

## PRIVATE ADVERTISEMENTS

### CITY OF BOX HILL.

#### NOTICE OF CHANGE OF NAME OF STREET.

NOTICE is hereby given that, in pursuance of the powers conferred by the *Local Government Act 1958*, the Council of the City of Box Hill, at a meeting held on the 1st June, 1959, carried a resolution changing the name of a street as follows:—

*Old Name.*—West Station Street.

*Situation.*—Between Whitehorse-road and Main-street, Box Hill.

*New Name.*—Clisby-street.

6162 A. N. WALLS, Town Clerk.

### CITY OF DANDENONG.

#### LOAN No. 14.

*Notice of Intention to Borrow the Sum of £10,000 for Permanent Works and Undertakings.*

NOTICE is hereby given that the Council of the City of Dandenong proposes to borrow the sum of £10,000 on the credit of the municipal revenues of the Mayor, Councillors and Citizens of the said City, such sum to be raised by the issue of debentures, in accordance with the provisions of the *Local Government Acts*.

(a) The amount of principal moneys which it is proposed to borrow is £10,000.

(b) The maximum rate of interest that may be paid is £5 10s. per centum per annum.

(c) The period of the loan will be fifteen years and the time or times at which the moneys borrowed are to be repayable are the 1st day of April and the 1st day of October in each year during the currency of the loan, commencing on the 1st day of April, 1960. The place of repayment will be the Commercial Bank of Australia Ltd., Melbourne, or at the Council's bankers for the time being in Melbourne.

(d) The purpose for which the loan is to be applied is for permanent works and undertakings, viz.:—  
Construction Works—New Market—Cheltenham-road, Dandenong.  
Completion of Construction of Pig and Calf Yards.

Erection of Offices and Kiosk.

Completion of Parking Areas and Roadways and Part Establishment of Holding Yards.

(e) The loan is to be liquidated by 30 half-yearly payments of approximately £493 16s. 11d. each, including principal and interest, payable out of the municipal fund.

Plans and specifications and an estimate of the cost of such works and undertakings, and a statement showing the proposed expenditure of the money to be borrowed, are open for inspection of ratepayers during office hours at the Town Hall, Dandenong.

Dated at Dandenong this 23rd day of June, 1959.

6170

R. BOOTH, Town Clerk.

### CITY OF HORSHAM.

#### BY-LAW No. 45.

A By-law of the City of Horsham made under the *Local Government Acts*, and the *Uniform Building Regulations, Victoria*, and numbered 45, for the purpose of amending and consolidating By-laws Nos. 30 and 37, for the determining, applying, dispensing with or regulating such matters or things as are left to be determined, applied, dispensed with or regulated by the Council of the said City of Horsham under the *Uniform Building Regulations, Victoria*.

IN pursuance of the powers conferred by the *Local Government Acts* and the *Uniform Building Regulations, Victoria*, and every other power it thereunto enabling the Mayor, Councillors and Citizens of the City of Horsham order as follows:—

1. That By-law No. 30 as amended by By-law No. 37 be repealed.

2. The areas set out and described in the First Schedule hereto are hereby prescribed as brick areas in which no person shall construct or cause to be constructed any building of Class I., II., III., IV., V., VI., VII., VIII., or IX. occupancy, or any outhouse, garage, carport, woodshed, shed, storeshed, laundry, stable, sleepout, fowlhouse, or sanitary convenience, the external walls of which are of material other than masonry or concrete, provided that for the purpose of this clause buildings of reinforced concrete or masonry, veneer construction conforming to the requirements of chapter 26 of the *Uniform Building Regulations, Victoria*, shall be deemed to have external walls of masonry or concrete.

3. All land within the municipal district of the City of Horsham is hereby prescribed as the area in which buildings of Classes II. and III. occupancy shall not be constructed to contain more than three storeys including the ground storey and no person shall in any such area construct a building of Class II. or Class III. occupancy to contain more than three storeys including the ground storey.

4. The minimum area, depth and width of frontage specified in column 3 of table 803 of the *Uniform Building Regulations, Victoria* (hereinafter called the *Regulations*), are hereby adopted as the minimum area, depth and width of frontage of land on which a building of Class I. or Class II. occupancy shall be constructed throughout the whole of the municipal district of the City of Horsham.

5. No person shall construct or cause to be constructed any building of Class I. or Class II. occupancy, the outer walls of which are less than 20 feet from the frontage of the allotment on which the building is constructed.

6. Notwithstanding anything contained in this By-law, the Council may by Resolution permit any person to construct a building of Class I. or Class II. occupancy on land having a lesser area, depth or width of frontage, or

at a lesser distance from boundaries than those specified in column 3 of table 803 of the Regulations or in clause 5 of this By-law.

7. In the case of a building on any land forming part of a subdivision approved by the Council and lodged with the Office of Titles prior to the date of commencement of the Regulations the requirements of clause 811 of the Regulations requiring rear access to buildings of Class IV. occupancy are hereby dispensed with.

#### FIRST SCHEDULE.

Land within the municipal district of the City of Horsham—

- (a) The whole of the land within the area bounded by Urquhart, Wilson, Darlot and Baillie streets;
- (b) the whole of the land within the area bounded by Firebrace, Wilson, Darlot and Hamilton streets;
- (c) that portion of land within the area bounded by Urquhart, Wilson, Firebrace and Hamilton streets:—
  - (i) Having a frontage to Wilson-street and within a distance of 165 feet from such frontage.
  - (ii) Having a frontage to Hamilton-street for a distance of 330 feet from Firebrace-street and within a distance of 165 feet from such frontage.
  - (iii) Having a frontage to Firebrace-street.
- (d) The whole of the land having a frontage to the north side of Baillie-street between David-street and Urquhart-street and within a distance of 150 feet from such frontage.

The Resolution for passing this By-law was agreed to by the Council of the City of Horsham on the 3rd March, 1959, and confirmed by Resolution of the Council of the City of Horsham on the 6th April, 1959.

The common seal of the Mayor, Councillors and Citizens of the City of Horsham was hereto affixed this 6th day of April, 1959, in the presence of—

(SEAL) R. W. SHEPHERD, Mayor.  
IVAN M. ANDERSON, Councillor.  
A. R. CONN, Town Clerk.

Approved by the Governor in Council, 11th June, 1959.—  
A. MAHLSTEDT, Clerk of the Executive Council. 6165

#### CITY OF MOORABBIN.

DEDICATION TO THE PUBLIC AS PUBLIC HIGHWAYS OF STREETS CONSTRUCTED TO THE SATISFACTION OF THE COUNCIL.

PURSUANT to section 587 (3) of the *Local Government Act 1958*, and on the application of the owners of so many of the premises fronting Cavell-court, Beaumaris, as in rateable value are the greater part of the premises so-fronting, the Council of the City of Moorabbin did on the 22nd day of June, 1959, declare the said Cavell-court to be constructed to the satisfaction of the Council, and such street shall hereafter be dedicated to the public as a public highway.

The common seal of the Mayor, Councillors, and Citizens of the City of Moorabbin was hereunto affixed this 22nd day of June, 1959, in pursuance of a Resolution of the Council and in the presence of—

(SEAL) H. PASCOE, Councillor.  
L. R. COATES, Councillor.  
V. A. SMITH, Town Clerk. 6169

#### CITY OF OAKLEIGH.

##### BY-LAW No. 152.

A By-law and Rules and Regulations of the City of Oakleigh made under the provisions of the Local Government Acts and the Police Offences Act, and numbered 152, for the purpose of regulating traffic within the municipal district and for other lawful purposes.

IN pursuance of the powers conferred by the Local Government Acts and the Police Offences Act and all other powers thereunto enabling the Mayor, Councillors and Citizens of the City of Oakleigh order as follows:—

1. By-law 66 (14) is hereby repealed.

2. (i) No person shall place on any street or footway—

- (a) any placard, board, sign, price card, invitation or other thing by way of advertisement; nor
- (b) any chattel for sale or any sample of any such chattel; nor

(c) any article whatsoever on which or in association with which any of the things referred to in the preceding sub-paragraphs hereof is displayed.

(ii) The employer of any person contravening in any manner the foregoing provisions of this clause shall also be guilty of an offence against this By-law.

(iii) Every person who shall in any manner authorize or purport to authorize any act or thing contrary to the foregoing provisions of this clause shall also be guilty of an offence hereunder.

The Resolution for making and passing this By-law was agreed to by the Council at a meeting held on the 20th day of April, 1959, and confirmed at a meeting held on the 18th day of May, 1959.

In witness whereof the common seal of the Mayor, Councillors and Citizens of the City of Oakleigh was hereunto affixed this 8th day of June, 1959.

(SEAL) N. LADNER, Mayor.  
E. BRIGGS, Councillor.  
A. E. RAVEN, Town Clerk. 6178

#### CITY OF SOUTH MELBOURNE.

##### BY-LAW No. 412.

A By-law of the City of South Melbourne made under the Local Government Act and numbered 412 for the control and management of the children's playgrounds provided within the Municipal District of South Melbourne.

THE Mayor, Councillors and Citizens of the City of South Melbourne, in pursuance of the powers conferred by the Local Government Acts and every other act or power enabling it in that behalf, doth hereby make the By-law and order as follows:—

1. That By-law No. 323 of the said city be and the same is hereby repealed, provided that such repeal shall not prejudice or affect any prosecution for any act or omission prior to the commencement of this By-law.

2. In this By-law—

“Supervisor of the playground” means any person authorized in writing by the Town Clerk to act as a supervisor at any children's playground specified in such written authority.

“Child” means a person under fourteen years of age.  
“Children's playground” means a children's playground under the control of the Council.

“Council” means the Council of the City of South Melbourne.

“Town Clerk” means the Town Clerk of the said city or the person acting in that behalf for the time being.

3. All children's playgrounds shall be opened daily from 9 a.m. until sunset. No person shall enter or remain therein at any other time unless with the permission and under the supervision of a supervisor of the playground.

4. No person above the age of fourteen years shall, except with the permission and under the supervision of a supervisor of the playground, enter any children's playground or use any of the swings, appliances or other equipment therein, provided however that the parent or guardian of any child shall be at liberty to enter a children's playground for the purpose only of watching over such child whilst in his charge.

5. No person shall use any of the swings, appliances or other equipment in any children's playground except for the purpose for which they are respectively provided.

6. No person shall at any one time use any of the swings, appliances or other equipment in any children's playground for a longer period than five minutes if any other person or persons is or are waiting to use the same.

7. No person shall in any children's playground in the city—

(a) play cricket or football except with the permission and under the supervision of the supervisor of the playground;

(b) deposit or leave any refuse or rubbish except in a basket or other receptacle provided by the Council for the purpose;

(c) throw stones, sand or other missiles or light any fire or commit any nuisance;

(d) behave in an unseemly indecent or improper manner or use any profane or obscene language;

(e) drink or have in his possession any liquor of an intoxicating nature, or enter or remain in any children's playground whilst in a state of intoxication;

(f) play or take part in any gambling or unlawful game or unlawful sport;

- (g) give out or distribute any handbills, placards, notices or advertisements or make or attempt to make any speech or public address unless authorized in writing by the Town Clerk to do so and then only on such occasions and in accordance with such conditions if any as may be specified in such written authority;
- (h) display, sell or offer any goods for sale unless authorized in writing by the Town Clerk to do so and then only on such occasions and in accordance with such conditions if any as may be specified in such written authority;
- (i) permit or suffer any dog or other animal or vehicle belonging to him or in his charge to enter or remain therein, provided however that a bicycle, tricycle or similar vehicle may be left in any place therein set apart for the purpose by the Council;
- (j) obstruct, hinder or interfere with any person employed therein or disturb, interrupt or annoy any other person therein;
- (k) write upon, disfigure, damage, destroy, deface, injure or improperly interfere with any structure, post, fence, wall, tree, plant, fitting, appliance, furniture or other equipment;
- (l) refuse or neglect to obey any reasonable direction of a supervisor of the playground or of an officer or employee of the Council or of any other person authorized, in writing, by the Town Clerk in that behalf;
- (m) remain at any time when directed by a supervisor of the playground or by an officer or employee of the Council or by any member of the Police Force to leave the playground.

8. Any supervisor of any children's playground and any officer or employee of the Council duly authorized and any member of the Police Force shall have the right to remove or exclude from such playground or to direct to leave such playground forthwith any person who commits an offence against this By-law. Such removal or exclusion shall not relieve the person removed or excluded from any penalty provided by this By-law.

9. Notwithstanding anything hereinbefore provided, any supervisor of a children's playground and any member or officer or employee of the Council and any other person authorized, in writing, by the Town Clerk, in that behalf may enter and remain in any children's playground at any time.

10. The Council shall not be responsible for any accident arising from the use of any structure or any of the swings, appliances or other equipment in any children's playground.

11. Every person who does anything forbidden by this By-law or fails to do anything which he is required to do thereby or thereunder shall be guilty of an offence against this By-law and shall be liable on conviction to a penalty of not more than Ten pounds.

12. This By-law shall apply to and have application throughout the whole of the municipal district of the City of South Melbourne.

Resolution adopting this By-law agreed to by the Council of the City of South Melbourne on the 27th day of May, 1959, and confirmed at a meeting of the said Council held on the 24th day of June, 1959.

(SEAL) JANET P. COOPER, Mayor.  
6163 W. E. S. KEATING, Councillor.  
R. E. DARLING, Acting Town Clerk.

CITY OF ST. KILDA.

LOAN No. 16.

*Notice of Intention to Borrow the Sum of Ninety-five Thousand Pounds (£95,000) for a Permanent Work and Undertaking in the City of St. Kilda.*

NOTICE is hereby given that the Council of the City of St. Kilda proposes to borrow on the credit of the Mayor, Councillors and Citizens of the said City, the sum of Ninety-five thousand pounds (£95,000), such sum to be raised by the issue of debentures in accordance with the provisions of the Local Government Acts.

The maximum rate of interest that may be paid is Five pounds ten shillings per centum per annum.

The period of the loan shall be fifteen years.

The loan shall be liquidated by 30 equal half-yearly instalments of £4,691 10s. 5d. (to be provided out of the Municipal Fund), which shall cover principal and interest, payable on the 1st day of October and the 1st day of April in each year during the currency of the loan. The first instalment shall be payable on the 1st day of October,

1959. Such loan shall be repayable at the Commercial Bank of Australia Limited, Melbourne, or at the St. Kilda office of the Council's bankers for the time being.

The permanent work and undertaking upon which such loan is to be expended is:—

Portion of the cost of Re-constructing the roadways formerly traversed by the Electric Street Railway extending from the St. Kilda Railway Station to Headstreet (Elwood), £95,000.

The plans, specifications and estimate of the cost of such work and undertaking and a statement showing the intended expenditure of the money to be borrowed, are open for inspection at the Town Clerk's Office, Town Hall, St. Kilda, during office hours.

By order,

W. H. GREAVES, Town Clerk.

Town Hall, St. Kilda, 22nd June, 1959.

6171

SHIRE OF ELTHAM.

LOAN No. 34.

*Notice of Intention to Borrow the Sum of £1,500 for Permanent Works and Undertakings.*

NOTICE is hereby given that the Council of the Shire of Eltham proposes to borrow the sum of £1,500 on the credit of the municipal revenues of the President, Councillors and Ratepayers of the said Shire, such sum to be raised by the issue of debentures, in accordance with the provisions of the Local Government Acts.

1. The maximum rate of interest that may be paid is £5 10s. per centum per annum.

2. The purpose for which the loan is to be applied is the provision of places of public resort and recreation at Kinglake and Panton Hill.

3. The period of the loan shall be ten years.

4. The moneys borrowed shall be repayable by providing out of the municipal fund twenty half-yearly instalments of approximately £98 10s. each, including principal and interest on the first day of March and the first day of September during the currency of the loan. The first instalment shall be payable on the first day of March, 1960.

5. Such moneys shall be repayable at The Commercial Bank of Australia, Melbourne, or at the Council's bankers for the time being in Melbourne.

The plans and specifications and the estimate of the cost of the proposed works, and a statement showing the proposed expenditure of the moneys to be borrowed are open for inspection at the Shire Office, Eltham.

M. B. WATSON, Shire Secretary.

24th June, 1959.

6172

SHIRE OF GLENELG.

POUNDKEEPER—MERINO POUND.

NOTICE is hereby given that William Charles Bell, of Merino, has been appointed as Poundkeeper of the Merino Pound, as and from 1st July, 1959, replacing Angus Lane.

J. B. HANSEN, Shire Secretary.

Casterton, 30th June, 1959.

6168

SHIRE OF HEALESVILLE.

BY-LAW No. 37.

NOTICE is hereby given that the Council of the Shire of Healesville, did on the 1st day of April, 1959, make a By-law numbered 37, for the purpose of regulating the supply and distribution of water from waterworks under the management of the Council, viz., Yarra Glen Water Supply.

The purpose of the By-law being to extend to the waterworks district such restrictions as to use of water as are declared to be in force from time to time in the metropolises of the Melbourne and Metropolitan Board of Works.

A copy of the said By-law is open for inspection, free of charge, during office hours at the office of the Council.

6196

W. M. OLIVER, Shire Secretary.

SHIRE OF HEALESVILLE.

BY-LAW No. 38.

NOTICE is hereby given that the Council of the Shire of Healesville, did on the 1st day of April, 1959, make a By-law numbered 38, for the purpose of regulating the supply and distribution of water from waterworks under the management of the Council, viz., Yarra Glen Water Supply. The purposes of the said By-law are:—

To describe rateable properties and method of rating.

To prescribe sizes and types of meters, methods of installation and maintenance thereof.

To prescribe requirements in respect of connexion of service pipes to water pipes of the Council and maintenance thereof.

A copy of the said By-law is open for inspection, free of charge, during office hours at the office of the Council.  
6197 W. M. OLIVER, Shire Secretary.

## SHIRE OF OTWAY.

## By-LAW No. 35.

NOTICE is hereby given that a By-law has been made by the Shire of Otway relating to the standing of derelict or unregistered motor cars on streets or roads within the Shire, providing for removal and disposal of these, and the imposition of charges thereto.

The Resolution for passing this By-law No. 35, was duly passed on the 17th December, 1958, and confirmed on the 21st day of January, 1959, and shall have force and effect from the date of publication thereof.

By order of the Council,

6161

T. J. FRY, Shire Secretary.

## Town and Country Planning Acts.

NOTICE THAT A PLANNING SCHEME HAS BEEN PREPARED AND IS AVAILABLE FOR INSPECTION.

LATROBE VALLEY SUB-REGIONAL PLANNING SCHEME.—  
AMENDMENT No. 1.

NOTICE is hereby given that the Shire of Traralgon has prepared a Planning Scheme for the area in Crown allotment 5A, Parish of Loy Yang, shown in the Latrobe Valley Sub-Regional Planning Scheme as Private Open Space, for the purpose of widening the permitted uses of such area.

All maps, plans, descriptions and other data fully setting out and explaining the Planning Scheme have been deposited at the Shire Offices, Traralgon, and at the office of the Town and Country Planning Board, Melbourne, and will be open for inspection without payment of any fee, by all persons affected, between the hours of 9 a.m. and 5 p.m. on all days of the week except Saturdays, Sundays and Public Holidays, until and including the 1st day of October, 1959.

Any persons affected by the Planning Scheme are required to set forth, in writing, all objections they may have, addressed to the Shire Secretary, Shire Offices, Traralgon, on or before the 1st day of October, 1959.

E. F. TAYLOR, Shire Secretary.

26th June, 1959.

6180

## Victoria.

## ACT No. 391.—FIRST SCHEDULE.

I, NORMAN FAICHNEY, authorized representative of the denomination known as the Presbyterian Church of Victoria with the consent of The Presbyterian Church of Victoria Trusts Corporation, trustees of the land described in the subjoined statement of trusts, and of Keith Graham Hamill, being the person entitled to minister in or occupy a building or buildings upon the said land, hereby apply to the Governor of the State of Victoria for leave to dispose of the said land by the means and for the purposes mentioned in the said statement of trusts, and I hereby certify that the said land was permanently reserved by Order in Council on the 21st day of February, 1870, for the purpose of site for Presbyterian Church purposes: That the only trustees of the said land resident in the State of Victoria are The Presbyterian Church of Victoria Trusts Corporation: That the only buildings upon the said land are weatherboard church: And that the only person entitled to minister in or occupy the same is the above-named Keith Graham Hamill.

Signature of authorized representative—N. FAICHNEY.

We consent to this application—

HECTOR MACLEAN, Trustee.

A. W. COLES, Trustees.

S. K. WILLIAMS, Acting Secretary.

Attested by D. S. ADAM, Law Agent.

Signature of person entitled to minister in or occupy building or buildings—

K. G. HAMILL.

Description of Land.—1 acre Township of Newbridge, Parish of Tarnagulla, County of Gladstone, being allotment 3, section 11: Commencing on the south-eastern side

of Burke-street at the south-west angle of allotment 3A, bounded thence by allotment 3A, bearing south 65 deg. 21 min. east 400 links; by allotment, 2 bearing south 24 deg. 39 min. west 250 links and north 65 deg. 21 min. west 400 links; and thence by Burke-street bearing north 24 deg. 39 min. east 250 links to the point of commencement.

Name of Trustees.—The Presbyterian Church of Victoria Trusts Corporation.

Powers of Disposition.—With the consent of the General Assembly of "The Presbyterian Church of Victoria", to mortgage, sell, lease, exchange and transfer, and grant easements over the said land, or any part or parts thereof, and, subject to such powers and the exercise thereof, to hold the said land, or so much thereof as may from time to time remain vested in the said trustees, upon such trusts for the said Presbyterian Church of Victoria, and for such purposes, and with and subject to such powers and provisions as are contained in the document enrolled by the Registrar-General of the State of Victoria, pursuant to the provisions of the *Presbyterian Trusts Act 1890*, and styled "The Presbyterian Church of Victoria Model Trust Deed for a Church Site".

Purposes to which Proceeds of Disposition are to be Applied.—To pay the money coming to the hands of such trustees by virtue of any such power of disposition to the Treasurer for the time being of the Presbyterian Church of Victoria, to be by him applied first in payment of all incidental costs, next in payment to the said Presbyterian Church of Victoria, of all deductions heretofore or hereafter to be authorized, by the General Assembly of the said Church and as to the residue, for such purposes as the said Assembly has heretofore authorized or may hereafter authorize. 6176

## KYABRAM WATERWORKS TRUST.

NOTICE to owners of tenements in the under-mentioned streets, roads, and private streets, lanes, courts and alleys opening thereto:—

Corrigan-avenue, 330 feet north of Allan-street.

Crosthwaite-street—Rushworth-road.

Tulloch-street, west of Church-street.

McCormick-road, between Gillespie and Turnbull streets.

Turnbull-street.

Gillespie-street.

Julia-street.

Lewry-street and Underwood-grove.

Wight-street, 594 feet north of Allan-street.

Rodney-street.

Rogers-street, 330 feet east of Rodney-street.

James and Frederick-streets.

Lynton-crescent, from Pell-court to Sawers-avenue.

Pell-court.

Sawers-avenue, from Lynton-crescent to Albion-street.

Richards-street, 924 feet north of Fischer-street.

Hawkins-street.

Anderson-street.

Chaston-street.

Pettifer-street.

Fenaughty-street, between Union-street and Saunders-street.

Racecourse-road.

Lake-road, between Fischer-street and Racecourse-road.

Paynter-street.

Fischer-street, from Haslem-street to Tweedle-street.

Lancaster-street.

The main pipe in the said streets and roads being laid down, the owners of all tenements situated as above are hereby required, on or before the 31st day of July, 1959, to cause proper pipes and stop-cocks to be laid so as to supply water within such tenements from the main pipes.

A. G. HUDSON, Secretary, Kyabram Waterworks Trust. 6173

## MORWELL SEWERAGE AUTHORITY.

## GENERAL NOTICE.

## Sewerage Area No. 29.

THE above-mentioned Sewerage Authority having made sewers for carrying of the sewage from each and every property which or any part of which abuts on the streets or parts of streets in which such sewers are laid and which are included within the sewerage area herein-after described, doth hereby declare that on the 1st day of July, 1959, each and every property which or any part of which abuts on the said streets or parts of the streets shall be deemed to be seweraged property within the meaning of the *Sewerage Districts Act 1928*.

The boundaries of the Sewerage Area hereinafter referred to are:—

Commencing at a point on the boundary of Sewerage Area No. 28, such point being the south-west corner of Lot 41 on lodged plan No. 41484, thence in an easterly direction along the northern boundary of Urbahnscrescent and a southerly direction along the eastern boundary of Urbahnscrescent to the southern corner of Lot 47 on the said L.P. No. 41484; thence in a north-easterly direction along a line bearing 53 deg. 30 min. a distance of 95 feet; thence in a northerly direction along a line bearing 10 deg. 40 min. a distance of 42 ft. 9½ in.; thence in a northerly direction along a line bearing 13 deg. 37 min. a distance of 50 feet; thence in a northerly direction to the south-east corner of lot 45 on lodged plan No. 41484; thence in a northerly direction by a line bearing 0 deg. 5½ min. a distance of 303 ft. 7½ in.; thence in a south-westerly direction along a line bearing 241 deg. 45½ min. a distance of 268 ft. 2½ in.; thence in a southerly direction along a line bearing 194 deg. 40 min. a distance of 111 ft. 1½ in. to the commencing point.

*Sewerage Area No. 30.*

Commencing at the north-east corner of Vincent and Hourigan roads; thence in a northerly direction along the eastern boundary of Vincent-road to its intersection with Angus-street; thence in an easterly direction along the southern boundary of Angus-street a distance of 150 feet; thence in a southerly direction along a line bearing 180 deg. 5½ min. a distance of 747 ft. 3½ in. to the northern boundary of Hourigan-road; thence in a south-easterly direction along the northern boundary of Hourigan-road a distance of 161 ft. 0½ in. to the commencing point.

By order of the Morwell Sewerage Authority the common seal of the Morwell Sewerage Authority was affixed hereto in the presence of—

P. P. KELLY, Chairman.  
I. M. SYMINGTON, Secretary.

(SEAL) Dated at Morwell this 19th day of June, 1959. 6164

*Melbourne and Metropolitan Tramways Act 1958  
(No. 6311).*

**NOTICE OF POLL FOR THE ELECTION OF  
EMPLOYEE ON APPEAL BOARD.**

NOTICE is hereby given in accordance with the provisions of the *Melbourne and Metropolitan Tramways Act 1958*, and the Regulations relating thereto, that the following employees of the Melbourne and Metropolitan Tramways Board have been nominated for the office of Member of the Appeal Board constituted under section 17 (5) (a) of the said Act—

*Names of Candidates:—*

GRACE, GEORGE CYRIL.  
TIPPET, THOMAS CUTHBERT.  
WILLIAMSON, CHARLES JOHN.

As only one employee is to be elected, a Poll will be taken for the election of such employee on Friday, the 10th July, 1959.

The Poll shall commence at 9 o'clock in the forenoon and close at 6 o'clock in the afternoon.

**POLLING PLACES.**

Polling places at which employees may vote will be provided at:—

Head Office, 616 Little Collins-street, Melbourne; Footscray Depot.  
Hanna-street (South Melbourne) Store; Glenhuntly Depot.  
North Fitzroy Bus Workshops; Hanna-street Depot (South Melbourne).  
Preston Workshops; Hanna-street Depot (South Melbourne).  
Permanent Way, Victoria-parade, Fitzroy; Hawthorn Depot.  
Brunswick Depot; Kew Depot.  
Camberwell Depot; Malvern Depot.  
East Preston Depot; North Fitzroy Depot.  
Essendon Depot; Port Melbourne Depot.

Each employee is requested to vote at the Polling Place at, or nearest to, the depot to which he is attached, but has the option to vote at any of the above Polling Places.

Voting by post will be allowed under certain conditions set out in the Regulations above referred to.

D. M. ADDISON, Chief Specially Magistrate, Returning Officer.

Chief Secretary's Office, Spring-street, Melbourne, C.L., 25th June, 1959. 6157

**NOTICE OF INTENTION TO APPLY FOR A LICENCE  
TO DIVERT WATER AND CUT RACE (RE-ISSUE)  
FROM THE LODDON RIVER AT BRIDGEWATER.**

I HEREBY give notice that I intend to apply for a licence empowering me to divert water for a term of fifteen years to the extent of 80 acre-feet per annum at a maximum rate of 8 acre feet per day of 24 hours for the irrigation of 40 acres, being part of allotments 3, 4, 5, 5A, 6A, 6B and 10B, section 3, allotments 1, 2 and 3, section 4, Parish of Inglewood, allotments 1, 2, 3, 4, 5, 14 to 27, and 36 to 47, section A, Parish of Bridgewater, and allotments 1 to 7, and 9 to 14, section D, Parish of Bridgewater, and to occupy certain Crown lands for works of diversion, and to cut a race thereon.

Any objection to such application must be forwarded, in writing, to reach the State Rivers and Water Supply Commission, Melbourne, before 31st July, 1959, being 30 days from the first publication of this notice.

FRANCIS EDWARD LUGG.  
Bridgewater. 6187

**NOTICE OF INTENTION TO APPLY FOR A LICENCE  
TO DIVERT WATER AND CUT RACE (RE-ISSUE)  
FROM THE LODDON RIVER AT BRIDGEWATER.**

I HEREBY give notice that I intend to apply for a licence empowering me to divert water for a term of fifteen years to the extent of 80 acre-feet per annum at a maximum rate of 8 acre-feet per day of 24 hours for the irrigation of 40 acres, being parts of allotments 3, 4, 5, 5A, 6A, 6B, and 10B, section 3, allotments 1, 2 and 3, section 4, Parish of Inglewood, allotments 1, 2, 3, 4, 5, 14 to 27, and 36 to 47, section A, Parish of Bridgewater, and allotments 1 to 7, and 9 to 14, section D, Parish of Bridgewater, and to occupy certain Crown lands for works of diversion, and to cut a race thereon.

Any objection to such application must be forwarded, in writing, to reach the State Rivers and Water Supply Commission Melbourne, before 31st July, 1959, being 30 days from the first publication of this notice.

IVY LILLIAN LUGG.  
Bridgewater. 6186

**NOTICE OF INTENTION TO APPLY FOR A LICENCE  
TO DIVERT WATER AND CUT RACE (RE-ISSUE)  
FROM THE TUTCHEWOP OUTFALL AT WINLATON.**

I HEREBY give notice that I intend to apply for a licence empowering me to divert water for a term of fifteen years to the extent of 80 acre-feet per annum at a maximum rate of 6 acre-feet per day of 24 hours for the irrigation of 240 acres, being part of allotment 24, section 1, Parish of Benjeroop, and to occupy certain Crown lands for works of diversion, and to cut a race thereon.

Any objection to such application must be forwarded, in writing, to reach the State Rivers and Water Supply Commission, Melbourne, before 31st July, 1959, being 30 days from the first publication of this notice.

VICTOR STANLEY PUMPA.  
Winlaton, via Tresco. 6205

**NOTICE OF INTENTION TO APPLY FOR A LICENCE  
TO DIVERT WATER AND CUT RACE (RE-ISSUE)  
FROM THE PYRAMID CREEK AT MILNES BRIDGE.**

I HEREBY give notice that I intend to apply for a licence empowering me to divert water for a term of fifteen years to the extent of 6 acre-feet per annum at a maximum rate of 2 acre-feet per day of 24 hours for the irrigation of 3 acres of pasture, being part of allotment 24A, Parish of Gannawarra, and to occupy certain Crown lands for works of diversion, and to cut a race thereon.

Any objection to such application must be forwarded, in writing, to reach the State Rivers and Water Supply Commission, Melbourne, before the 31st July, 1959, being 30 days from the first publication of this notice.

HENRY J. NEWSTEAD.  
Milne's Bridge. 6158

**NOTICE OF INTENTION TO APPLY FOR A LICENCE  
TO DIVERT WATER AND CUT RACE (RE-ISSUE)  
FROM THE TUTCHEWOP OUTFALL CHANNEL AT LAKE  
BOGA.**

I HEREBY give notice that I intend to apply for a licence empowering me to divert water for a term of fifteen years to the extent of 80 acre-feet per annum at a maximum rate of 15 acre-feet per day of 24 hours for the purpose of irrigating 40 acres of pasture, being allotments 3, 4A, 4B, 6A and 6B, section 3, Parish of Boga, and to occupy certain Crown lands for works of diversion, and to cut a race thereon.

Any objection to such application must be forwarded, in writing, to reach the State Rivers and Water Supply Commission, Melbourne, before the 2nd day of August, 1959, being 30 days from the first publication of this notice.

T. G. WHALAN, Killmore.

Garden and Green, solicitors, McCallum-street, Swan Hill. 6199

**NOTICE OF INTENTION TO APPLY FOR A LICENCE TO DIVERT WATER AND CUT RACE FROM THE MITCHELL RIVER AT IGUANA CREEK.**

I HEREBY give notice that I intend to apply for a licence empowering me to divert water for a term of twenty years to the extent of 50 acre-feet per annum at a maximum rate of 4 acre-feet per day of 24 hours for the purpose of irrigation of 20 acres, being part of allotment 3, section D, Parish of Glenaladale, and to occupy certain Crown lands for works of diversion.

Any objection to such application must be forwarded, in writing, to reach the State Rivers and Water Supply Commission, Melbourne, before 31st July, 1959, being 30 days from the publication of this notice.

JOHN MORTON. 6179

Iguana Creek.

NOTICE is hereby given that the partnership heretofore subsisting between Frederick Benau and George Hardi, under the firm name of Scala Leathergoods, at 23 Leeds-street, Footscray, has been dissolved by mutual consent as from the 1st day of May, 1959, by the retirement therefrom of the said George Hardi. The business will continue to be carried on by the said Frederick Benau, who will receive all moneys due to and pay all liabilities of the partnership.

F. BENAÜ.  
G. HARDI.

6200

NOTICE is hereby given that the partnership heretofore carried on by Mrs. Esther K. Soong, Mrs. Flora Chen, and Dr. Paky Chen, under the firm name of Jade-land, at 5 The Causeway, Melbourne, C.1, has been dissolved on the 30th day of June, 1959.

Dated this 30th day of June, 1959.

ESTHER K. SOONG.  
FLORA CHEN.  
PAKY CHEN.

Witness—H. OWEN FOWLER.

6198

NOTICE is hereby given that the partnership heretofore subsisting between Alma Mavis Watt and Valda Joyce Kilby, carrying on business as retailers of women's frocks and wearing apparel, under the style or firm name of "Alma Val Fashions", at Killian's-walk, Bendigo, has been dissolved as and from the 7th day of March, 1959. All debts owing to and by the partnership will be received and paid by the said Alma Mavis Watt, who will continue to carry on the said business under the said firm name.

WATSON, JAMES & ROGERS, solicitors, 61 Bull-street, Bendigo. 6185

NOTICE is hereby given that the partnership heretofore subsisting between the undersigned, Albert Edward William Briggs and Jack Henry Briggs, carrying on business as motor car painters, at 41-47 Spring-street, Newtown, Geelong, under the name of "I. F. Briggs and Son", has been dissolved by mutual consent as from the 1st day of June, 1959. All debts due to and owing by the said late firm will be received and paid by the said Jack Henry Briggs, who will continue to carry on the business at the same place.

Dated at Geelong, the 26th day of June, 1959.

A. W. BRIGGS.  
J. H. BRIGGS.

Witness—F. R. APTED, solicitor, Geelong.

6181

NOTICE is hereby given that the partnership between Basil David, of 54 Cromer-road, Beaumaris, and George Morris, of 24 Plummer-road, Mentone, registered under the business name of "Arcadia Seafoods and Cafe" was dissolved on the 26th day of June, 1959.

6221

BASIL DAVID.

GLENVIEW PTY. LTD. (IN LIQUIDATION).

NOTICE is hereby given, pursuant to section 210 of the Companies Act 1958, that a General Meeting of the members of the above-named company, will be held at "Leighton House", 346 Little Collins-street, Melbourne, at 2.30 p.m. on Monday, the 27th day of July, 1959, for

the purpose of having an account laid before them showing the manner in which the winding up has been conducted and the property of the company disposed of, and of hearing any explanation that may be given by the liquidator.

Dated this 19th day of June, 1959.

P. M. WOOD, Liquidator.

J. V. M. Wood and Co., chartered accountants (Aust.), "Leighton House", 346 Little Collins-street, Melbourne, C.1. 6182

**LEO MONTI'S MOTOR SERVICES PROPRIETARY LIMITED (IN VOLUNTARY LIQUIDATION).**

NOTICE CONVENING FINAL MEETING.

Pursuant to Section 210, Companies Act 1958.

NOTICE is hereby given, in pursuance of section 210 of the Companies Act 1958, that a General Meeting of the members of the above-named company will be held at Broadcasting House, View Point, Bendigo, on Monday, the 3rd day of August, 1959, at 10.30 o'clock in the forenoon for the purpose of having an account laid before them showing the manner in which the winding up has been conducted and the property of the company disposed of, and of hearing any explanation that may be given by the liquidator.

Dated this 24th day of June, 1959.

6177

C. W. ASHMAN, Liquidator.

Companies Act 1958.

**WHEELER'S ACCESSORIES PROPRIETARY LIMITED (IN VOLUNTARY LIQUIDATION).**

NOTICE is hereby given, in pursuance of section 210 (2) of the Companies Act 1958, that a General Meeting of members of the above-named company, will be held at the office of F. A. Hartley and Co., 414 Collins-street, Melbourne, on Wednesday, the 5th day of August, 1959, at Twelve noon for the purpose of laying before the meeting the liquidator's accounts and giving any explanation thereof.

Dated this 30th day of June, 1959.

6234

AUDREY R. TURNER, Liquidator.

IN compliance with section 195 (3) of the Companies Act 1958, notice is hereby given that at a General Meeting of the members of The Malay Queen Rubber Plantation Ltd., duly convened and held in the Board-room of the Institute of Chartered Accountants, Australia, 18 Queen-street, Melbourne, on the 22nd day of June, 1959, the following Special Resolution was duly passed:—

"That the company be wound up voluntarily."

By a further Resolution, I was appointed liquidator.

A. A. GIBBS, Liquidator.

Clyde B. Norton and Co., chartered accountants (Aust.), 89 Queen-street, Melbourne, C.1. 6233

The Companies Act 1958.—In the matter of STERLING JOINERY PROPRIETARY LIMITED.—Notice of Meeting of Creditors, pursuant to section 201 (1) and (2).

NOTICE is hereby given that a meeting of creditors of the above-named company will be held in the offices of Norman, Cartledge and Browne, 1 Palmerston-crescent, South Melbourne, on Friday, 3rd July, 1959, at 11 a.m., the company having convened a Meeting of its members for the same day, for the purpose of considering, and if thought fit, approving a Resolution that the company be wound up voluntarily.

Dated this 24th day of June, 1959.

D. S. HANTON, Director.

Norman, Cartledge and Browne, chartered accountants (Aust.), 1 Palmerston-crescent, South Melbourne. 6230

The Companies Act 1938.—In the matter of T. F. BANTON PROPRIETARY LIMITED (In Liquidation).

NOTICE is hereby given that, pursuant to section 201 of the Companies Acts, a Final Meeting of the creditors of the above company, will be held at the offices of Kennedy, Small and Middlemiss, 31 Queen-street, Melbourne, on Wednesday, the 22nd July, 1959, at 10 a.m.

Business—To receive the liquidator's accounts.

Dated this 29th day of June, 1959.

E. R. SMAIL, Liquidator.

Kennedy, Small and Middlemiss, 31 Queen-street, Melbourne. 6228

AT an Extraordinary General Meeting of the members of Lace Handkerchiefs Proprietary Limited, duly convened and held at 318 Flinders-lane, on the 28th May, 1959, the following Special Resolution was duly passed:—

"That the company be wound up voluntarily forthwith, and that William Henry Oswald Penwarden, of 318 Flinders-lane, Melbourne, be and is hereby appointed liquidator for the purposes of the said winding up."

Dated this 24th day of June, 1959.

6207 W. H. OSWALD PENWARDEN, Secretary.

*Companies Act 1958.*

MCDUGALL & CHISHOLM PROPRIETARY LIMITED  
(IN VOLUNTARY LIQUIDATION).

NOTICE is hereby given, in pursuance of section 210 (1) of the *Companies Act 1958*, that a General Meeting of the shareholders of the above-named company, will be held at the office of Rolyat V. Taylor and Rees, 234 Collins-street, Melbourne, on Wednesday, the 26th August, 1959, at Two p.m., for the purpose of having an account laid before them showing the manner in which the winding up of the company has been conducted, and the property of the company disposed of.

Dated this 29th day of June, 1959.

BARBARA L. REES, chartered accountant (Aust.)  
Liquidator. 6208

*Companies Act 1958.*

SELOTTA SHOES PROPRIETARY LIMITED.

AT a General Meeting of members of Selotta Shoes Proprietary Limited, duly convened and held at the offices of Fuller, King and Co., 5th Floor, 83 William-street, Melbourne, on 25th June, 1959, the following Special Resolution was duly passed:—

"(a) That the company cannot by reason of its liabilities continue its business and that it is therefore advisable to wind up the company forthwith, and that accordingly the company be wound up voluntarily.

(b) That Mr. Kenneth Conway Keown of Messrs. Fuller, King and Co., chartered accountants, of 83 William-street, Melbourne, be appointed liquidator of the company, and that Mr. Kenneth Harold Vial, partner of the said Kenneth Conway Keown be appointed joint-liquidator, to act after his return from overseas in September, 1959, jointly or severally with Mr. K. C. Keown."

Dated this 25th day of June, 1959.

6226 J. D. STEWART, Director.

*Companies Act 1958.*

BINNS PARKER PTY. LTD.

CREDITORS of Binns Parker Pty. Ltd. hereby take notice that it has called a Meeting on the 3rd day of July, 1959, when it is intended to pass a Special Resolution that it be wound up voluntarily and that Ian Francis McLaren, of 340 Little Collins-street, Melbourne, be appointed liquidator, and take further notice that a Meeting of the creditors of Binns Parker Pty. Ltd. will be held on the same day the 3rd day of July, 1959, at Two-thirty p.m. at the office of H. S. W. Lawson, Hughes and Co., 314 Collins-street, Melbourne.

Dated the 25th day of June, 1959.

6159 IAN F. McLAREN, Secretary.

The *Companies Act 1958*.—In the matter of URAND ELECTRICS PROPRIETARY LIMITED (In Voluntary Liquidation).

NOTICE is hereby given that a First Dividend is intended to be declared in this matter. Creditors who have not proved their debts by the 20th day of July, 1959, will be excluded from the dividend.

Dated this 29th day of June, 1959.

E. R. SMAIL, Liquidator.

Kennedy, Smail and Middlemiss, 31 Queen-street, Melbourne. 6225

The *Companies Act 1958*.—In the matter of HERBERT CUTTLE PROPRIETARY LIMITED (In Liquidation).

NOTICE is hereby given that a Second Dividend is intended to be declared in this matter. Creditors who have not proved their debts by the 20th day of July, 1959, will be excluded from the dividend.

Dated this 29th day of June, 1959.

E. R. SMAIL, Liquidator.

Kennedy, Smail and Middlemiss, 31 Queen-street, Melbourne. 6223

The *Companies Act 1958*.—In the matter of GENERAL BUSINESS PROPRIETARY LIMITED (In Liquidation).

NOTICE is hereby given that a Third Dividend is intended to be declared in this matter. Creditors who have not proved their debts by the 20th day of July, 1959, will be excluded from the dividend.

Dated this 29th day of June, 1959.

E. R. SMAIL, Liquidator.

Kennedy, Smail and Middlemiss, 31 Queen-street, Melbourne. 6222

The *Companies Act 1958*.—In the matter of HERRON'S SERVICES PROPRIETARY LIMITED (In Voluntary Liquidation).

NOTICE is hereby given that a First Dividend is intended to be declared in this matter. Creditors who have not proved their debts by the 21st day of July, 1959, will be excluded from the dividend.

Dated this 28th day of June, 1959.

E. L. BARRETT, Liquidator.

422 Collins-street, Melbourne. 6216

The *Companies Act 1958*.—In the matter of JOINERY SERVICES PROPRIETARY LIMITED (In Voluntary Liquidation).

NOTICE is hereby given that a First Dividend is intended to be declared in this matter. Creditors who have not proved their debts by the 21st day of July, 1959, will be excluded from the dividend.

Dated this 28th day of June, 1959.

E. L. BARRETT, Liquidator.

422 Collins-street, Melbourne. 6217

BINNS BRITISH-AUSTRALIAN TRADING CO. PTY. LTD.

CREDITORS of Binns British-Australian Trading Company Pty. Ltd. hereby take notice that it has called a meeting on the 3rd day of July, 1959, when it is intended to pass a Special Resolution that it be wound up voluntarily, and that Ian Francis McLaren, of 340 Little Collins-street, Melbourne, be appointed liquidator, and take further notice that a meeting of the creditors of Binns British-Australian Trading Company Pty. Ltd. will be held on the same day, the 3rd day of July, 1959, at 2.15 p.m., at the office of H. S. W. Lawson, Hughes and Co., 314 Collins-street, Melbourne.

Dated the 25th day of June, 1959.

6160 IAN F. McLAREN, Secretary.

CREDITORS, next of kin, and others having claims in respect of the estate of Millicent Mary Schofield, late of 671 Burke-road, Upper Hawthorn, deceased (who died on 19th May, 1957), are to send particulars of their claims to the executors, The Equity Trustees, Executors and Agency Company of 472 Bourke-street, Melbourne, by the 14th day of September, 1959, after which date the said executors will distribute the assets, having regard only to the claims of which it then has notice.

G. KOUVARAS & CO., solicitors, 431 Bourke-street, Melbourne. 6174

ALBERT GLENDA MOORE, late of Myrtleford, retired brick maker, DECEASED.

CREDITORS, next of kin, and others having claims in respect of the estate of the deceased (who died on 18th November, 1958), are required by the trustee, Rupert Chambers, of Myrtleford, hotelkeeper, to send particulars to him by the 7th September, 1959, after which date the trustee may convey or distribute the assets, having regard only to the claims of which he then has notice.

Dated this 22nd June, 1959.

JOSEPH E. DAILY, LL.B., Myrtleford, solicitor for the trustee. 6166

JOHN COONEY, late of Lilloo, via Warragul, farmer, DECEASED.

CREDITORS, next of kin, and others having claims in respect of the estate of the deceased (who died on the 12th day of April, 1959), are required by the administratrix, Eileen Margaret Grace, of Longwarry-road, Drouin, to send particulars to them by the 1st day of September, 1959, after which date the administratrix may convey or distribute the assets, having regard only to the claims of which she then has notice.

GRAY, FRIEND & LONG, solicitors, Warragul. 6167



ANDREW MENZIES FORSYTH, late of Marley-street, Sale, retired (who died on 1st June, 1957).

**CREDITORS**, next of kin, and all other persons having claims against the estate of the deceased are required by the executors of the will, Donald Cadby, of Dundas-street, Sale, detective, and Robert Monteith Roland, of Maffra-road, Sale, solicitor, to send particulars to them, care of the undersigned, on or before 4th September, 1959, after which date they will distribute the assets, having regard only to the claims of which they then have notice.

R. M. ROLLAND, solicitor, 57c Raymond-street, Sale.  
6195

**CREDITORS**, next of kin, and others having claims against the estate of Francis Michael Slattery, late of Gisborne, retired bus proprietor, deceased (who died on the 14th April, 1959), are to send particulars of their claims to National Trustees, Executors, and Agency Company of Australasia Limited, of 95 Queen-street, Melbourne, by the 3rd September, 1959, after which day the said company will distribute the assets, having regard only to claims of which it then has notice.

PATRICIA O'DONOGHUE, M.A., LL.B., barrister and solicitor, 209 Pascoe Vale-road, Essendon.  
6202

**CREDITORS**, next of kin, and others having claims against the estate of Charles Edward Crow, late of 38 Hanover-street, Fitzroy, gentleman, deceased (who died on the 4th day of February, 1959), are required by George Albert Jackson, the executor of the will of deceased), to send to him, addressed to the care of the undersigned solicitors, particulars thereof, on or before the 30th day of September, 1959, after which date he will distribute the estate of deceased, having regard only to the claims of which he shall then have notice.

JOSEPH LYNCH & WINDOW, solicitors, 299 Bridge-road, Richmond.  
6204

JOSEPH GEORGE BLOOM (also known as Joseph Bloom), late of Camperdown, labourer, DECEASED.

**CREDITORS**, next of kin, and others having claims in respect of the estate of the above-named deceased (who died on the 20th day of November, 1958), are required to send particulars of their claims to the executors, Evelyn Charles Chicheley Tucker and Edward John Wilson Chapple, both of Camperdown, care of the under-mentioned solicitors, by the 10th day of September, 1959, after which date the said executors will distribute the assets, having regard only to claims of which they shall then have had notice.

BUCKLAND & NEVETT, solicitors, Camperdown.  
6206

**CREDITORS**, next of kin, and others having claims in respect of the estate of Charles Frederick Bray, late of 54 Lillimur-road, Ormond, linesman, deceased, intestate (who died on the 23rd day of January, 1959), are requested to send particulars of their claims to the administrator, the National Trustees, Executors, and Agency Company of Australasia Limited, of 95 Queen-street, Melbourne, by the 1st day of October, 1959, after which date the administrator will distribute the assets, having regard only to the claims of which it has notice.

KENNETH J. CLEMENTS, 29 Glenhuntly-road, Elsternwick, solicitor for the administrator.  
6201

LESLIE JEFFERY, late of Healesville, farmer, DECEASED.

**CREDITORS**, next of kin, and others having claims in respect of the estate of the deceased (who died on the 21st day of August, 1958), are required by the administrator, Laurance Isla Jeffery, to send particulars to the undersigned solicitors by the 17th day of September, 1959, after which date the administratrix may convey or distribute the assets, having regard only to the claims of which she then has had notice.

WILFRID J. OSBORNE & OSBORNE, solicitors, Seymour.  
6193

CHARLES BARBER, late of Corryong, labourer, DECEASED.

**CREDITORS**, next of kin, and others having claims in respect of the estate of the deceased (who died on the 3rd day of March, 1959), are required by the executors, Alfred Frederick Everard Saddler and Alfred Lukin Bennetts, shop assistant, both of Corryong, to send particulars to them, care of the undersigned, by the 9th day of September, 1959, after which date the executors may convey or distribute the assets, having regard to the claims of which they then have notice.

BENJAMIN & ANDERSON, solicitors, Corryong.  
6210

**NOTICE TO CLAIMANTS.—ELIZABETH RACHEL MARY ANNE DENHOLM**, late of 2 Connell-road, Oakleigh, in Victoria, widow, DECEASED.

**NOTICE** is hereby given that all persons having claims against the property or estate of the said Elizabeth Rachel Mary Anne Denholm, deceased (who died on the 3rd day of February, 1959, and probate of whose will was granted to Septimus Colman Jones, of 287 Collins-street, Melbourne, solicitor, the sole executor thereof), are hereby required to send, in writing, particulars of such claims to the undersigned Septimus Jones and Lee, of 287 Collins-street, Melbourne, on or before the 12th day of September, 1959, after which date the executor will convey or distribute such property or estate to or among the persons entitled thereto, having regard only to the claims of which he shall then have had notice.

SEPTIMUS JONES & LEE, of 287 Collins-street, Melbourne, solicitors.  
6209

CATHERINE WANDS EWING HUNGERFORD, late of Piangil, in the State of Victoria, widow, DECEASED (who died on the 20th day of November, 1958).

**CREDITORS**, next of kin, and all persons having claims against the estate of the deceased are required by the administrator of the will and estate of the deceased, William George Hungerford, of Vinifera, in the said State, orchardist, to send particulars to him, care of the undersigned, on or before the 19th day of September, 1959, after which date he will distribute the assets, having regard only to the claims of which he has notice.

Dated the 19th day of June, 1959.

GARDEN & GREEN, solicitors, Nyah West.  
6203

THOMAS JAMES SHEPHARD, late of 22 Mozart-street, St. Kilda, retired mining engineer, DECEASED.

**CREDITORS**, next of kin, and others having claims in respect of the estate of the deceased (who died on 18th February, 1958), are required by the executor, John Brian Lamboll Webb, of 66 Berkeley-street, Hawthorn, solicitor, to send particulars to him, care of the under-mentioned solicitors, by the 11th September, 1959, after which date the executor may convey or distribute the assets, having regard only to the claims of which he then has notice.

ARTHUR ROBINSON & CO., solicitors, 360 Collins-street, Melbourne.  
6235

**CREDITORS**, next of kin, and others having claims against the estate of Richard Nutter Scott, late of "Wolonga", Kongwak, grazier, deceased (who died on the 5th day of February, 1959), are required by William Nutter Scott, John Frederick Russell Scott, Alfred Leslie Scott, and Helen Elsie Hinton, the executors of the will of deceased, to send to them, addressed to the care of the undersigned solicitors, particulars thereof on or before the 30th day of September, 1959, after which date they will distribute the estate of deceased, having regard only to the claims of which they shall then have notice.

BIRCH, ROSS, & ATKINSON, solicitors, Wonthaggi.  
6236

**CREDITORS**, next of kin, and others having claims in respect of the estate of Rose Pitt, late of "Marina", Esplanade, Mornington, deceased (who died on 6th August, 1958), are to send particulars of their claims to Herbert Francis Wansley, and Peter McCallum, care of the undersigned, by the 3rd September, 1959, after which date they will distribute the assets, having regard only to the claims of which they then have notice.

COOK & MCCALLUM, solicitors, 422 Collins-street, Melbourne.  
6227

**CREDITORS**, next of kin, and other persons having claims against the estate of George Rowe Melville, late of 9 Churchill-street, West Heidelberg, in the State of Victoria, gentleman, deceased, intestate (who died on the 1st day of November, 1958), are required by Alice Elder Melville, of 9 Churchill-street, West Heidelberg, spinster, the administratrix of the estate of the said deceased, to send particulars to her, care of the under-mentioned solicitors, on or before the 1st day of September, 1959, after which date she will distribute the assets, having regard only to the claims of which she then has notice.

F. J. ORAMES & DOWNING, solicitors, 84 William-street, Melbourne.  
6224

**CREDITORS**, next of kin, and others having claims against the estate of Leslie Montefiore Kingston, formerly of "The Grove," Cootamundra, New South Wales, but late of Cliveden Mansions, 192 Wellington-parade, East Melbourne, gentleman, deceased (who died on 14th March, 1959), are to send particulars of their claims to Leigh Maurice Kingston, Keith Bennett Kingston and The Equity Trustees, Executors, and Agency Company Limited, care of the said company, the registered office of which is situate at 472 Bourke-street, Melbourne, Victoria, by the 3rd September, 1959, after which date the executors will distribute the assets, having regard only to the claims of which they then have notice.

BLAKE & RIGGALL, 120 William-street, Melbourne, solicitors. 6219

**ALL** persons having claims against the estate of Amy Herbert Noyes, late of Kilkenny, Third-avenue, Frinton on Sea, Essex, England, spinster, deceased (who died on 23rd October, 1958, and probate of whose will and codicil was on the 7th January, 1959, granted by Her Majesty's High Court of Justice in England to Lloyds Bank Limited, of 71 Lombard-street, London, England, and Alexander John Patrick Sellar, of 32 St. James's-place, London, England, solicitor, and application to the Supreme Court by the Perpetual Executors, and Trustees Association of Australia Limited, to seal such probate having been approved on the 19th June, 1959), are hereby required to send particulars of such claims to The Perpetual Executors and Trustees Association of Australia Limited, at its registered office, 100-104 Queen-street, Melbourne, on or before the 2nd September, 1959, after which date the company will proceed to transfer, convey or distribute the said estate to or among the persons entitled thereto, having regard only to the claims of which it shall then have had notice, and will not be liable for the assets so transferred, conveyed or distributed to any persons of whose claim it shall not then have had notice.

RYLAH & RYLAH, solicitors, 349 Collins-street, Melbourne. 6232

FRANCIS ANGUS KENNEDY, late of Prince's-court, Werribee, in the State of Victoria, master plumber, DECEASED.

**CREDITORS**, next of kin, and all other persons having claims against the estate of the above-named deceased, are required by Dorothy Julia Kennedy, of Prince's-court, Werribee, in the said State, widow, to send particulars of such claims to her, care of the undersigned, on or before 29th day of August, 1959, after which date she will distribute the assets, having regard only to the claims of which she has then had notice.

JONES & KENNEDY, solicitors, 213 Nicholson-street, Footscray. 6231

**PURSUANT** to the *Trustee Act* 1958, all persons having claims against the property or estate of Thomas Howard Gwyther, late of 15 Edwards-street, Burwood, retired banker, deceased (who died on the 13th day of December, 1958, and probate of whose will was granted by the Supreme Court of Victoria on the 18th day of June, 1959, to The Public Trustee for Victoria, the executor named therein), are hereby required to send particulars of such claims to the said executor, addressed to the care of Graham Scouller, 4 Bank-place, Melbourne, on or before the 5th day of October, 1959, after the expiration of which time the said executor will proceed to distribute the assets of the said deceased amongst the persons entitled thereto, having regard only to the claims of which he shall have had notice.

Dated this 24th day of June, 1959.

GRAHAM SCOLLER, 4 Bank-place, Melbourne, solicitor for the executor. 6229

KATHLEEN ADA LANGLEY (formerly Kathleen Ada Hall), late of Eltham-road, Warrandyte, married woman, DECEASED.

**CREDITORS**, next of kin, and others having claims against the estate of the above deceased (who died on the 10th day of May, 1959), are required by the administrator, the National Trustees, Executors and Agency Company of Australasia Limited, of 95 Queen-street, Melbourne, to send particulars to it by the 9th day of September, 1959, after which date the administrator may convey or distribute the assets, having regard only to the claims of which it then has notice.

BERNARD NOLAN, 595 Bourke-street, Melbourne, solicitor. 6215

THOMAS GEORGE ATKINSON, late of 18 Geelong-road, Footscray, in the State of Victoria, retired tobacco-worker, DECEASED.

**CREDITORS**, next of kin, and all other persons having claims against the estate of the above-named deceased are required by Alexander Henry Atkinson, of 18 Geelong-road, Footscray, buyer, to send particulars of such claims to him, care of the undersigned, on or before the 1st day of September, 1959, after which date he will distribute the assets, having regard only to the claims of which he has then had notice.

JONES & KENNEDY, solicitors, 213 Nicholson-street, Footscray. 6218

SARAH JANE HOLMES, late of 191 Inkerman-street, St. Kilda, married woman, DECEASED (who died on the 29th day of March, 1959).

**CREDITORS**, next of kin, and all other persons having claims against the estate of the deceased are required by the executors of her will, Clive Sylvester Holmes, of 91 Centre-road, East Brighton, civil servant, and Eva Hilda Holmes, of 191 Inkerman-street, St. Kilda, school teacher, and National Trustees, Executors and Agency Company of Australasia Limited, of 95 Queen-street, Melbourne, to send particulars thereof to them, care of the said company on or before the 16th day of September, 1959, after which date they may proceed to distribute the assets of the deceased, having regard only to the claims of which they then had notice.

COLTMAN, WYATT & ANDERSON, solicitors, 578 Bourke-street, Melbourne. 6213

**CREDITORS**, next of kin, and others having claims in respect of the estate of Jennie Baker, late of Ferncroft-avenue, East Malvern, spinster, deceased (who died on the 17th day of October, 1958), are required by the executor, Trevor Barton Logan, formerly of 403 Bourke-street, Melbourne, but now of 89 Queen-street, Melbourne, to send particulars to him, care of the under-mentioned solicitors by the 10th day of September, 1959, on which date he may convey or distribute the assets, having regard only to the claims of which he then has notice.

STRONGMAN & CROUCH, solicitors, of 118 Queen-street, Melbourne. 6211

**CREDITORS**, next of kin, and others having claims in respect of the estate of Kate Billingham, formerly of 275 Hawthorn-road, Caulfield, in the State of Victoria, but late of 15 Maroo-street, Hughesdale, in the said State, spinster, deceased (who died on 11th day of March, 1959), are to send particulars of their claims to The Trustees, Executors and Agency Company Limited, of 401 Collins-street, Melbourne, in the said State, the executor of the will of the said deceased by the 1st day of September, 1959, after which date the said executor will distribute the assets, having regard only to the claims of which it shall then have had notice.

H. L. YUNCKEN & YUNCKEN, solicitors, of 443 Little Collins-street, Melbourne. 6212

**PURSUANT** to the *Trustee Act* 1958, all persons having claims against the property or estate of Martha Robertson, late of No. 14 Mason-street, Hawthorn, in the State of Victoria, married woman, deceased (who died on the 9th day of February, 1959, and probate of whose will was granted by the Supreme Court of Victoria on the 13th day of May, 1959, to Reginald Wadham, of 293 Station-street, Chelsea, in the said State, solicitor, the executor named therein), are hereby required to send particulars of such claims to the said executor, addressed to R. Wadham and Doig, solicitors, of 383 Flinders-lane, Melbourne, on or before the 10th day of September, 1959, after the expiration of which time the said executor will proceed to distribute the assets of the said deceased amongst the persons entitled thereto, having regard only to the claims of which he shall have had notice.

R. WADHAM & DOIG, 383 Flinders-lane, Melbourne, solicitors. 6214

**CREDITORS**, next of kin, and others having claims in respect of the estate of George Cross Love, late of 378 Glen Eira-road, Caulfield, medical practitioner, deceased (who died on the 21st day of January, 1958), are to send particulars of their claims to The Equity Trustees, Executors and Agency Company Limited, of 472 Bourke-street, Melbourne, by the 30th August, 1959, after which date it will distribute the assets, having regard only to the claims of which it then has notice.

SLATER & GORDON, solicitors, 422 Collins-street, Melbourne. 6189

ELSIE HILTON HILLAS, late of 661 Burke-road, Coburg, married woman, DECEASED.

CREDITORS, next of kin, and all other persons having claims against the estate of the said deceased are required by the executors, John Stanley Coltman and Ian Warden Anderson, both of 578 Bourke-street, Melbourne, solicitors, to send particulars thereof to them, care of the under-mentioned solicitors, on or before the 22nd day of September, 1959, after which date they may proceed to distribute the estate of the deceased, having regard only to the claims of which they then have notice.

COLTMAN, WYATT & ANDERSON, solicitors, 578 Bourke-street, Melbourne. 6192

THE PERPETUAL EXECUTORS AND TRUSTEES ASSOCIATION OF AUSTRALIA LIMITED, whose registered office is situate at Nos. 100-104 Queen-street, Melbourne, in the State of Victoria, Henry Frank Tompkins, of 93 Belford-road, East Kew, manager, and Lilian Margaret Finlayson, of 3 Bramley-court, Kew, married woman, the executors and executrix of the will of Henry William Tompkins, late of 35 Clendon-road, Toorak, retired architect, deceased (who died on the 20th day of January, 1959), require all creditors, next of kin and others having claims against the property or estate of the said deceased to send to the said executors and executrix, in the care of the said association, on or before the 18th day of September, 1959, particulars, in writing, of such claims, after which date the said executors and executrix intend to convey or distribute such property or estate to or among the persons entitled thereto, having regard only to the claims of which they shall have had notice.

HENDERSON & BALL, solicitors, 430 Little Collins-street, Melbourne. 6191

CREDITORS, next of kin, and others having claims in respect of the estate of Casper Jacob Perlstein, formerly of 278 Barkly-street, Elwood, but late of 14 Dean-avenue, East St. Kilda, retired secretary, deceased (who died on the 27th February, 1959), are to send particulars of their claims to The Equity Trustees, Executors and Agency Company Limited, of 472 Bourke-street, Melbourne, by the 6th day of September, 1959, after which date it will distribute the assets, having regard only to the claims of which it then has notice.

STRONGMAN & CROUCH, solicitors, 118 Queen-street, Melbourne. 6190

BRIDGET LANE, DECEASED.

CREDITORS, next of kin, and others having claims in respect of the estate of Bridget Lane, formerly of Boulder, but late of Burracoppin, in the State of Western Australia, widow, deceased, intestate (who died on the 27th August, 1949), are to send particulars of their claims to National Trustees, Executors and Agency Company of Australasia Limited, of 95 Queen-street, Melbourne (the administrator of the estate of the said deceased), by the 11th September, 1959, after which date it will distribute the assets, having regard only to the claims of which it then has notice.

COLE & O'HEARE, solicitors, 465 Collins-street, Melbourne. 6188

DOROTHY TERESA PHILLIPS, late of 405 Balcombe-road, Beaumaris, married woman, DECEASED.

CREDITORS, next of kin, and others having claims in respect of the estate of the deceased (who died on the 2nd day of December, 1958), are required by the administrator, Leslie John Phillips, of 405 Balcombe-road, Beaumaris, gentleman, to send particulars to him by the 2nd September, 1959, after which date the administrator will distribute the assets, having regard only to the claims of which he then has notice.

DIMELOW & MARKS, solicitors, 422 Collins-street, Melbourne. 6184

CREDITORS, next of kin, and others having claims in respect of the estate of Margaret Dimelow, late of 34 Wrixon-street, Kew, widow, deceased (who died on the 27th day of March, 1959), are to send particulars of their claims to the National Trustees, Executors and Agency Company of Australasia Limited, of No. 95 Queen-street, Melbourne, C.I. by the 2nd day of September, 1959, after which date it will distribute the assets having regard only to the claims of which it then has notice.

DIMELOW & MARKS, solicitors, 422 Collins-street, Melbourne. 6183

## MINING NOTICE

ASSOCIATED AUSTRALIAN OILFIELDS N.L.

NOTICE is hereby given that a Call (the Seventh) of Six pence per share on all the issued contributing shares in the capital of the company (making the said shares paid to Six shillings and three pence each) has been made due and payable at the registered office of the company, 360 Collins-street, Melbourne, on Wednesday, 8th July, 1959.

By order of the Board,

R. R. SANDERSON, Secretary.

360 Collins-street, Melbourne, 17th June, 1959. 6220

## IMPOUNDINGS

BENDIGO.—Impounded in Bendigo Pound, by R. James.

1 Jersey cow, slit in near side ear, no visible brand  
1 Jersey heifer, calf at foot, no visible brand

If not claimed and expenses paid, to be sold on 2nd July, 1959.

6175—10/6 P. H. LEES,  
Poundkeeper.

ECHUCA.—Impounded in Echuca Pound.

1 red and white cow, branded Double Seven near rump

If not claimed and expenses paid, to be sold on 20th July, 1959.

6194—9/ B. CLEE,  
Poundkeeper.

OXLEY.—Impounded in Oxley Pound, from Markwood, by Herdsman.

1 black bull calf, 8 months, no visible brand  
1 baldy bull calf, 8 months, no visible brand

If not claimed and expenses paid, to be sold on 16th July, 1959.

6237—12/ M. J. WARREN,  
Poundkeeper.

WHITTLESEA.—Impounded in Whittlesea Pound, by Mrs. A. Smith, Arthurs Creek.

1 white boar, no visible brand

If not claimed and expenses paid, to be sold on 17th July, 1959.

6238—10/6 B. F. ELLER,  
Poundkeeper.

## THE "VICTORIA GOVERNMENT GAZETTE".

ATTENTION is invited to the following procedure in relation to the publication of official matter in the *Government Gazette*:—

1. *Matter submitted to the Executive Council.*

Matter submitted to the Executive Council which requires gazettal will normally be published in the issue of the following week.

Where urgent gazettal is required, special arrangements should be made with the *Gazette* Officer.

Publication will be facilitated by the submission of carbon copies for the use of the *Gazette* Officer.

2. *Other matter.*

(a) All other matter duly certified by a responsible officer for publication should be lodged with the *Gazette* Officer not later than half-past Ten a.m. on Tuesday.

(b) Lengthy or involved notices should be forwarded several days before publication.

(c) Proofs, which will be supplied only when specifically requested, or at the direction of the *Gazette* Officer, should be returned promptly to avoid delay in publication.

(d) No additions or amendments to matter for publication will be accepted by telephone.

THE VICTORIA GOVERNMENT GAZETTE is published on WEDNESDAY EVENING in each week, and Notices for insertion will be received by the Government Printer at or before Two p.m. at ordinary rates, and late advertisements between Two p.m. and Five p.m. at double rates on the day preceding the day of publication.

Single copies of the VICTORIA GOVERNMENT GAZETTE are One shilling, posted One shilling and three pence.

No GAZETTES prior to January, 1950, in stock.

\*\*\*ALL PAYMENTS ARE REQUIRED IN ADVANCE.—Remittances should be made by postal note, money order, or draft in favour of the Government Printer. Advertisements unaccompanied by a remittance sufficient to cover the cost of insertion will be returned unpublished.

SUBSCRIPTIONS.—The subscription, including postage, is £2 15s. per annum, £1 7s. 6d. half-yearly, or 13s. 9d. per quarter, payable in advance.

Subscriptions are required to commence and terminate with a month.

A lesser period than three months cannot be subscribed for.

Subscribers do not receive the Acts of Parliament with the GAZETTE.

ADVERTISEMENTS are charged at the rate of 1s. 6d. per line single column, and 3s. per line double column.

The title (£5 Reward, Dissolution of Partnerships, &c.) forms one or more lines as a heading.

On an average, ten words make a line.

Every signature must likewise be counted as a line.

The final words of a paragraph, though only portion of a line, must be counted as one line.

SIGNATURES (in particular) and proper names must be written very plainly in the text; ONE SIDE ONLY of each slip of paper should be WRITTEN UPON.

ALL COMMUNICATIONS should be addressed to "The Government Printer, Melbourne".

ALL DOCUMENTS illegibly written will be returned unpublished, and where brands occur unprovided for by the ordinary letters of the alphabet, a worded explanatory description must be furnished.

AGENTS FOR THE "VICTORIA GOVERNMENT GAZETTE".

THE following have been appointed agents to receive Advertisements and Subscriptions for the Victoria Government Gazette:—

ARMSTRONG'S AGENCY, 143 Queen-street, Melbourne.

ARMSTRONG BROS., Kyneton.

MESSRS. ARNALL & JACKSON, 115 Barkly-street, West Brunswick.

MR. WM. DAVIS, Mildura.

A. J. DIGBY (B. S. and N. W. Cash), Main-street, Bairnsdale.

EDGAR'S NEWS AGENCY, Hargreaves-street, Bendigo.

MESSRS. HENRY FRANKS & CO., Booksellers and Stationers, Market-square, Geelong.

MESSRS. GORDON & GOTCH, News Agents, 511 Little Collins-street, Melbourne; and corner Barrack and Clarence streets, Sydney.

GULLAN'S NEWSAGENCY, 88 Bridge-street, Ballarat.

A. C. HAMPTON, 243 Mitchell-street, Bendigo.

MESSRS. HARSTON, PARTRIDGE, & CO., 455 Little Collins-street, Melbourne.

MR. C. F. LATIMER, News Agent, Casterton.

MCARTHUR'S AUTHORIZED NEWSAGENCY, 345 Wyndham-street, Shepparton.

MESSRS. R. H. & W. M. PETTY, News Agent, Wangaratta.

MESSRS. POWELL & DIXON, 89 Firebrace-street, Horsham.

J. PURDIE & CO., 138 Moorabool-street, Geelong.

F. W. RASHLEIGH & SON, Nunn-street, Benalla.

ROBERTSON & MULLENS LTD., Elizabeth-street, Melbourne.

SALE AUTHORIZED NEWSAGENCY, 142 Raymond-street, Sale.

SKINNER'S AUTHORIZED NEWSAGENCY, 49-51 Franklin-street, Traralgon.

MESSRS. SMITH & DUNNON, Hamilton.

THE MERCANTILE EXCHANGE, 380 Collins-street, Melbourne.

TUFF'S SHEPPARTON NEWSAGENCY, 246 Wyndham-street, Shepparton.

C. F. & H. J. VERNON, 162 Bridge-road, Richmond.

VIEW POINT AUTHORIZED NEWSAGENCY, 4 View Point, Bendigo.

E. W. B. WELSH, Hogan-street, Tatura.

A copy of the Gazette filed at each place for public reference.

CONTENTS

|   | PAGE       |
|---|------------|
| Appointments .. .. .  | 1858       |
| Contracts .. .. .   | 1852       |
| Country Roads Board .. .. .                                   | 1861       |
| Courts .. .. .  | 1846       |
| Estates of Deceased Persons .. .. .                           | 1857       |
| Government Notices .. .. .                                    | 1846       |
| Impoundings .. .. .   | 1895       |
| Lands .. .. .   | 1875       |
| Licences to Occupy Unused Roads .. .. .                       | 1854       |
| Melbourne and Metropolitan Board of Works—<br>Notices .. .. . | 1856       |
| Mining .. .. .  | 1846, 1895 |
| Orders in Council .. .. .                                     | 1859       |
| Private Advertisements .. .. .                                | 1886       |
| Proclamations .. .. .   | 1845       |
| Public Half-Holidays .. .. .                                  | 1846       |
| Public Service Notices .. .. .                                | 1880       |
| Resignations .. .. .  | 1859       |
| Tenders .. .. .   | 1884       |
| Transport Regulation Board—Public Hearings .. .. .            | 1847       |
| Waterworks Trusts .. .. .                                     | 1857       |

[1897]



# VICTORIA GOVERNMENT GAZETTE

Published by Authority

[Registered at the General Post Office, Melbourne, for transmission by post as a newspaper.]

**No. 58]**

**THURSDAY, JULY 2**

**[1959**

*Marine Act 1958.*

ROLL OF MASTERS.

THE following Rolls of Names of all persons, &c., entitled as Masters to vote for the election of one member under the provisions of the *Marine Act 1958*, is published in accordance with the 31st section of the said Act.

T. K. MALTBY,  
Commissioner of Public Works.

Public Works Department,  
Melbourne, 4th June, 1959

| Number on Roll. | Name.              | Address.  |
|-----------------|--------------------|---|
| 1               | Aitken, W. A.      | c/o Broken Hill Pty. Co. Ltd., 422 Little Collins-street, Melbourne, Vic. |
| 2               | Alexander, A. R.   | c/o Adelaide Steamship Co. Ltd., 505 Collins-street, Melbourne            |
| 3               | Aspinall, J.       | c/o Huddart Parker Ltd., 466 Collins-street, Melbourne                    |
| 4               | Bannatyne, A.      | c/o Broken Hill Pty. Co. Ltd., 422 Little Collins-street, Melbourne       |
| 5               | Baxter, A. R.      | c/o Broken Hill Pty. Co. Ltd., 422 Little Collins-street, Melbourne       |
| 6               | Beeby, R. S.       | c/o Australian Steamships Pty. Ltd., 522 Collins-street, Melbourne        |
| 7               | Benger, A. D.      | c/o Tradex Transport Agency Pty. Ltd., 375 Flinders-street, Melbourne     |
| 8               | Bonetti, N. M.     | c/o Union Steamship Co. of N.Z. Ltd., 59 William-street, Melbourne        |
| 9               | Bovell, V.         | c/o Mellwraith McEacharn Ltd., 94 William-street, Melbourne               |
| 10              | Boyde, C. W. F.    | c/o Adelaide Steamship Co. Ltd., 505 Collins-street, Melbourne            |
| 11              | Campbell, N.       | c/o Adelaide Steamship Co. Ltd., 505 Collins-street, Melbourne            |
| 12              | Chamberlain, S. A. | c/o Australian Coastal Shipping Commission, 400 Collins-street, Melbourne |
| 13              | Clarke, C. H.      | c/o Australian Steamships Pty. Ltd., 522 Collins-street, Melbourne        |
| 14              | Clay, R. H.        | c/o Huddart Parker Ltd., 466 Collins-street, Melbourne                    |
| 15              | Corbett, R. V. A.  | c/o Broken Hill Pty. Co. Ltd., 422 Little Collins-street, Melbourne       |
| 16              | Cottell, W.        | c/o Melbourne Steamship Co. Ltd., 31 King-street, Melbourne               |
| 17              | Dalziel, A. C.     | c/o Wm. Holyman & Sons Pty. Ltd., 390 Flinders-street, Melbourne          |
| 18              | Deuter, K.         | c/o Melbourne Harbor Trust Commissioners, 29 Market-street, Melbourne     |
| 19              | Dey, C.            | c/o Australian Steamships Pty. Ltd., 522 Collins-street, Melbourne        |
| 20              | Eklblom, A.        | c/o Broken Hill Pty. Co. Ltd., 422 Little Collins-street, Melbourne       |
| 21              | Firth, G.          | c/o F. H. Stephens (Vic.) Pty. Ltd., 544 Flinders-street, Melbourne       |
| 22              | Fisher, R.         | c/o Huddart Parker, Ltd., 466 Collins-street, Melbourne                   |
| 23              | Forsyth, J. B.     | c/o Huddart Parker Ltd., 466 Collins-street, Melbourne                    |
| 24              | Fox, R. S.         | c/o Australian Coastal Shipping Commission, 400 Collins-street, Melbourne |
| 25              | Fyfe, J. G. S.     | c/o Broken Hill Pty. Co. Ltd., 422 Little Collins-street, Melbourne       |
| 26              | Gunningham, B.     | c/o Australian Steamships Pty. Ltd., 522 Collins-street, Melbourne        |
| 27              | Hadden, W. A.      | c/o Australian Coastal Shipping Commission, 400 Collins-street, Melbourne |
| 28              | Halliday, J.       | c/o Adelaide Steamship Co. Ltd., 505 Collins-street, Melbourne            |
| 29              | Harrison, J.       | c/o Adelaide Steamship Co. Ltd., 505 Collins-street, Melbourne            |
| 30              | Hartwick, R.       | c/o Adelaide Steamship Co. Ltd., 505 Collins-street, Melbourne            |
| 31              | Harvey, J.         | c/o Australian Steamships Pty. Ltd., 522 Collins-street, Melbourne        |
| 32              | Hearn, P.          | c/o Australian Coastal Shipping Commission, 400 Collins-street, Melbourne |
| 33              | Henderson, J. A.   | c/o Australian Steamships Pty. Ltd., 522 Collins-street, Melbourne        |
| 34              | Hodson, S.         | c/o Broken Hill Pty. Co. Ltd., 422 Little Collins-street, Melbourne       |

## ROLL OF MASTERS—continued.

| Number on Roll. | Name.              | Address.  |
|-----------------|--------------------|---|
| 35              | Hoskin, S.         | c/o Adelaide Steamship Co. Ltd., 505 Collins-street, Melbourne            |
| 36              | Hunsley-Smith, E.  | c/o Broken Hill Pty. Co. Ltd., 422 Little Collins-street, Melbourne       |
| 37              | Irvine, G. W.      | c/o Broken Hill Pty. Co. Ltd., 422 Little Collins-street, Melbourne       |
| 38              | Jenkins, H. P.     | c/o Australian Coastal Shipping Commission, 400 Collins-street, Melbourne |
| 39              | Jensen-Schmidt, G. | c/o Melbourne Harbor Trust Commissioners, 29 Market-street, Melbourne     |
| 40              | Lake, A.           | c/o Australian Coastal Shipping Commission, 400 Collins-street, Melbourne |
| 41              | Leggett, W. E.     | c/o Tradex Transport Agency Pty. Ltd., 375 Flinders-street, Melbourne     |
| 42              | Lewis, E. V.       | c/o Melbourne Steamship Co. Ltd., 31 King-street, Melbourne               |
| 43              | Lovegreen, A. E.   | c/o Wm. Holyman & Sons Pty. Ltd., 390 Flinders-street, Melbourne          |
| 44              | MacMillan, R.      | c/o Adelaide Steamship Co. Ltd., 505 Collins-street, Melbourne            |
| 45              | MacSween, L. A.    | c/o Australasian Steamships Pty. Ltd., 522 Collins-street, Melbourne      |
| 46              | McCallum, J. C.    | c/o Australasian United Steam Navigation Co. Ltd., Sydney, N.S.W.         |
| 47              | McIver, J.         | c/o Adelaide Steamship Co. Ltd., 505 Collins-street, Melbourne            |
| 48              | McLean, D.         | c/o Melbourne Steamship Co. Ltd., 31 King-street, Melbourne               |
| 49              | McLean, F.         | c/o Mcllwraith McEacharn Ltd., 94 William-street, Melbourne               |
| 50              | Miles, J. W.       | c/o Broken Hill Pty. Co. Ltd., 422 Little Collins-street, Melbourne       |
| 51              | Milne, R. G.       | c/o Wm. Holyman & Sons Pty. Ltd., 390 Flinders-street, Melbourne          |
| 52              | Moodie-Heddlie, J. | c/o Adelaide Steamship Co. Ltd., 505 Collins-street, Melbourne            |
| 53              | Mould, L.          | c/o Melbourne Harbor Trust Commissioners, 29 Market-street, Melbourne     |
| 54              | Murray, F.         | c/o Melbourne Harbor Trust Commissioners, 29 Market-street, Melbourne     |
| 55              | Nancarrow, R.      | c/o Adelaide Steamship Co. Ltd., 505 Collins-street, Melbourne            |
| 56              | Noel, A. C.        | c/o Huddart Parker Ltd., 466 Collins-street, Melbourne                    |
| 57              | O'Brien, J.        | c/o Melbourne Harbor Trust Commissioners, 29 Market-street, Melbourne     |
| 58              | O'Leary, P.        | c/o Broken Hill Pty. Co. Ltd., 422 Little Collins-street, Melbourne       |
| 59              | Packman, L. G.     | c/o Broken Hill Pty. Co. Ltd., 422 Little Collins-street, Melbourne       |
| 60              | Page, A. G.        | c/o James Paterson & Co. Pty. Ltd., 578 Bourke-street, Melbourne          |
| 61              | Parker, E. F.      | c/o James Paterson & Co. Pty. Ltd., 578 Bourke-street, Melbourne          |
| 62              | Paulsen, J. C.     | c/o Australian Coastal Shipping Commission, 400 Collins-street, Melbourne |
| 63              | Peele, F. E.       | c/o Union Steamship Co. of N.Z. Ltd., 59 William-street, Melbourne        |
| 64              | Richardson, E.     | c/o Melbourne Steamship Co. Ltd., 31 King-street, Melbourne               |
| 65              | Robbie, W. A.      | c/o Broken Hill Pty. Co. Ltd., 422 Little Collins-street, Melbourne       |
| 66              | Roberts, E. J.     | c/o Broken Hill Pty. Co. Ltd., 422 Little Collins-street, Melbourne       |
| 67              | Roberts, F. W.     | c/o Mcllwraith McEacharn Ltd., 94 William-street, Melbourne               |
| 68              | Russ, A.           | c/o Melbourne Harbor Trust Commissioners, 29 Market-street, Melbourne     |
| 69              | Sampson, J. W.     | c/o Adelaide Steamship Co. Ltd., 505 Collins-street, Melbourne            |
| 70              | Scotchmer, R. D.   | c/o Huddart Parker Ltd., 466 Collins-street, Melbourne                    |
| 71              | Scott, J. S.       | c/o Mcllwraith McEacharn Ltd., 94 William-street, Melbourne               |
| 72              | Shaw, E. J.        | c/o Public Works Department, Treasury-place, Melbourne, C.2.              |
| 73              | Smallman, E. W.    | c/o Melbourne Steamship Co. Ltd., 31 King-street, Melbourne               |
| 74              | Springall, C. C.   | c/o Australian Steamships Pty. Ltd., 522 Collins-street, Melbourne        |
| 75              | Stevens, J. G.     | c/o Huddart Parker Ltd., 466 Collins-street, Melbourne                    |
| 76              | Swales, G.         | c/o James Paterson & Co. Pty. Ltd., 578 Bourke-street, Melbourne          |
| 77              | Swann, F.          | c/o Australasian United Steam Navigation Co. Ltd. Sydney, N.S.W.          |
| 78              | Taplin, G. A.      | c/o Broken Hill Pty. Co. Ltd., 422 Little Collins-street, Melbourne       |
| 79              | Tornel, J. A.      | c/o Australian Steamships Pty. Ltd., 522 Collins-street, Melbourne        |
| 80              | Thomas, A. G.      | c/o Broken Hill Pty. Co. Ltd., 422 Little Collins-street, Melbourne       |
| 81              | Thomas, J. S.      | c/o Australian Coastal Shipping Commission, 400 Collins-street, Melbourne |
| 82              | Turner, J. R.      | c/o Australian Coastal Shipping Commission, 400 Collins-street, Melbourne |
| 83              | Utley, W. H.       | c/o Huddart Parker Ltd., 466 Collins-street, Melbourne                    |
| 84              | Vonthethoff, A. H. | c/o Australian Coastal Shipping Commission, 400 Collins-street, Melbourne |
| 85              | West, J. W.        | c/o Union Steamship Co. of N.Z. Ltd., 59 William-street, Melbourne        |
| 86              | Winter, G. S.      | c/o Australian Coastal Shipping Commission, 400 Collins-street, Melbourne |

R. S. ROHNER,

Secretary.

Marine Board of Victoria,

Melbourne, 25th May, 1959.

*Marine Act 1958.*  
ROLL OF PILOTS.

THE following Roll of names, etc., of all persons who are licensed to act as Pilots for the Ports of Port Phillip and Melbourne respectively and entitled as such to vote for the election of a Member under the provisions of the *Marine Act 1958*, is published in accordance with the 30th section of the said Act.

T. K. MALTBY,  
Commissioner for Public Works.

Public Works Department,  
Melbourne, 4th June, 1959.

| Number on<br>Roll. | Name.                               | Address.                         |
|--------------------|-------------------------------------|----------------------------------|
| 1                  | Anglin, Frederick Salvador .. .. .  | Pilot Office, Williamstown, Vic. |
| 2                  | Balharrie, William Graham .. .. .   | " " " "                          |
| 3                  | Bell, John Henry .. .. .            | " " " "                          |
| 4                  | Benson, Samuel James .. .. .        | " " " "                          |
| 5                  | Boyle, William Hector Mc.G. .. .. . | " " " "                          |
| 6                  | Chaffers, Sidney .. .. .            | " " " "                          |
| 7                  | Chapman, John Chadwick .. .. .      | " " " "                          |
| 8                  | Corker, Eric Alfred .. .. .         | " " " "                          |
| 9                  | Denniston, Robert Blair .. .. .     | " " " "                          |
| 10                 | Dingle, Charles Russell .. .. .     | " " " "                          |
| 11                 | Duckett, George Stanley .. .. .     | " " " "                          |
| 12                 | Farrell, Norman Everett .. .. .     | " " " "                          |
| 13                 | Fraser, Roderick Alexander .. .. .  | " " " "                          |
| 14                 | Goodale, Alfred Michael .. .. .     | " " " "                          |
| 15                 | Goss, Colin Ernest .. .. .          | " " " "                          |
| 16                 | Hansen, Robert William .. .. .      | " " " "                          |
| 17                 | Jackson, Andrew Ross .. .. .        | " " " "                          |
| 18                 | Mackenzie, Roderick Keith .. .. .   | " " " "                          |
| 19                 | Macrae, John Ashford .. .. .        | " " " "                          |
| 20                 | Martin, George Henry .. .. .        | " " " "                          |
| 21                 | Molyneux, George Arthur .. .. .     | " " " "                          |
| 22                 | Paul, Basil .. .. .                 | " " " "                          |
| 23                 | Reid, Francis William .. .. .       | " " " "                          |
| 24                 | Roberts, James .. .. .              | " " " "                          |
| 25                 | Simpson, George Adam .. .. .        | " " " "                          |
| 26                 | Tregale, Maurice Robert .. .. .     | " " " "                          |
| 27                 | Whyte, Charles Alexander .. .. .    | " " " "                          |
| 28                 | Young, Jack Oliver Victor .. .. .   | " " " "                          |

R. S. ROHNER,  
Secretary.

Marine Board of Victoria,  
Melbourne, 25th May, 1959.

*Marine Act 1958.*

## ROLL OF SHIPOWNERS.

THE following Roll of Names of all persons &c., entitled as Shipowners to vote for the election of two members under the provisions of the *Marine Act 1958*, is published in accordance with the 28th section of the said Act.

T. K. MALTBY,

Commissioner for Public Works.

Public Works Department,

Melbourne, 4th June, 1959.

| Number on Roll. | Owner.   | Address.                                      | Tonnage. | Number of Votes. |
|-----------------|--|---|----------|------------------|
| 1               | Adelaide Steamship Co. Ltd.  | 17 Currie-street, Adelaide, S.A.              | 44,092   | 3                |
| 2               | Anderson, Robert Murray  | Mildura, Vic.                                 | 185      | 3                |
| 3               | Angelini, Frederick Salvador   | Pilot Office, Williamstown, Vic.              | 62       | 2                |
| 4               | Arbuthnot Saw Mill Pty. Ltd.   | Koondrook, Vic.                               | 46       | 1                |
| 5               | Armstrong, George  | Seaview-street, Newhaven, Vic.                | 32       | 1                |
| 6               | Ashley, Edmund Allen   | Lakes Entrance, Vic.                          | 38       | 1                |
| 7               | Australasian United Steam Navigation Co. Ltd.                              | 122 Leadenhall-street, London                 | 5,881    | 3                |
| 8               | Australian Coastal Shipping Commission                                     | 73-79 Riverside-avenue, South Melbourne, Vic. | 60,548   | 3                |
| 9               | Australian Steamships Pty. Ltd.  | 522 Collins-street, Melbourne                 | 20,259   | 3                |
| 10              | Balharrie, William Graham  | Pilot Office, Williamstown, Vic.              | 62       | 2                |
| 11              | Barratt, David James   | Launceston, Tas.                              | 64       | 2                |
| 12              | Bell, George   | Melbourne, Vic.                               | 155      | 3                |
| 13              | Bell, John Henry   | Pilot Office, Williamstown, Vic.              | 62       | 2                |
| 14              | Benson, Samuel James   | Pilot Office, Williamstown, Vic.              | 95       | 3                |
| 15              | Board of Land and Works  | Public Offices, Melbourne, Vic.               | 543      | 3                |
| 16              | Boyle, William Henry McG.  | Pilot Office, Williamstown, Vic.              | 62       | 2                |
| 17              | British 20th Century Supplies Pty. Ltd.                                    | Melbourne, Vic.                               | 46       | 1                |
| 18              | Broken Hill Pty. Co. Ltd.  | Melbourne, Vic.                               | 78,531   | 3                |
| 19              | Brownrigg, Trevor Blake  | Launceston, Tas.                              | 64       | 2                |
| 20              | Cambrian Salvage Pty. Ltd.   | 88 Normanby-road, South Melbourne, Vic.       | 942      | 3                |
| 21              | Carpenter, Frederick   | 58 Victoria-road, Auburn, Vic.                | 158      | 3                |
| 22              | Chaffers, Sidney   | Pilot Office, Williamstown, Vic.              | 62       | 2                |
| 23              | Chapman, John Chadwick   | Pilot Office, Williamstown, Vic.              | 62       | 2                |
| 24              | Commonwealth of Australia (Represented by the Minister for State for Navy) | Canberra, Australian Capital Territory        | 479      | 3                |
| 25              | Corker, Eric Alfred  | Pilot Office, Williamstown, Vic.              | 62       | 2                |
| 26              | Craib, Alexander   | Semaphore, S.A.                               | 374      | 3                |
| 27              | Crouch, Nellie Gertrude  | Prospect, S.A.                                | 30       | 1                |
| 28              | Crouch, Yvonne Margaret  | Erindale, S.A.                                | 54       | 1                |
| 29              | Cutts, George Alexander  | Launceston, Tas.                              | 65       | 2                |
| 30              | Denniston, Robert Blair  | Pilot Office, Williamstown, Vic.              | 93       | 3                |
| 31              | Dingle, Charles Russell  | Pilot Office, Williamstown, Vic.              | 93       | 3                |
| 32              | Duckett, George Stanley  | Pilot Office, Williamstown, Vic.              | 62       | 2                |
| 33              | Farrell, Norman Everett  | Pilot Office, Williamstown, Vic.              | 82       | 2                |
| 34              | Fraser, Roderick Alexander   | Pilot Office, Williamstown, Vic.              | 62       | 2                |
| 35              | Geelong Harbor Trust Commissioners   | Geelong, Vic.                                 | 962      | 3                |
| 36              | Gem Navigation Co. Ltd.  | Currie-street, Adelaide, S.A.                 | 81       | 2                |
| 37              | Goodale, Alfred  | Pilot Office, Williamstown, Vic.              | 62       | 2                |
| 38              | Goss, Colin Ernest   | Pilot Office, Williamstown, Vic.              | 62       | 2                |
| 39              | Hansen, Robert William   | Pilot Office, Williamstown, Vic.              | 62       | 2                |
| 40              | H.C.S. Coasters Pty. Ltd.  | 170 Queen-street, Melbourne, Vic.             | 2,681    | 3                |
| 41              | Holyman, William, & Sons Pty. Ltd.   | Launceston, Tas.                              | 3,571    | 3                |
| 42              | Huddart Parker Ltd.  | 466 Collins-street, Melbourne, Vic.           | 32,128   | 3                |
| 43              | Imperial Chemical Industries of Australia & New Zealand                    | 380 Collins-street, Melbourne, Vic.           | 954      | 3                |
| 44              | Jackson, Andrew Ross   | Pilot Office, Williamstown, Vic.              | 42       | 1                |
| 45              | Jones, Arthur Thomas   | Williamstown, Vic.                            | 35       | 1                |
| 46              | Kerby, Ivy   | Pier Kiosk, St. Kilda, Vic.                   | 109      | 3                |
| 47              | Kimberley, Archibald   | Ulverstone, Tas.                              | 96       | 3                |
| 48              | Knights, William   | Williamstown, Vic.                            | 80       | 2                |
| 49              | Lakes Shipping Co. Pty. Ltd.   | Bairnsdale, Vic.                              | 95       | 3                |
| 50              | Landseer, Laurence Harcourt  | Adelaide, S.A.                                | 152      | 3                |
| 51              | Levon Shipping Co. Pty. Ltd.   | Lorimer-street, South Melbourne, Vic.         | 305      | 3                |
| 52              | Mackenzie, Roderick Keith  | Pilot Office, Williamstown, Vic.              | 62       | 2                |
| 53              | Mackintosh, James  | Sawmill Co. Ltd., Echuca, Vic.                | 530      | 3                |
| 54              | Macrae, John Ashford   | Pilot Office, Williamstown, Vic.              | 62       | 2                |
| 55              | Marine Board of Launceston   | Launceston, Tas.                              | 1,653    | 3                |
| 56              | Martin, Alfred William   | Queenstown, S.A.                              | 374      | 3                |
| 57              | Martin, George Henry   | Pilot Office, Williamstown, Vic.              | 93       | 3                |
| 58              | Mellwraith McEacharn Ltd.  | 94 William-street, Melbourne, Vic.            | 26,517   | 3                |
| 59              | Melbourne Harbor Trust Commissioners                                       | 29 Market-street, Melbourne, Vic.             | 8,837    | 3                |
| 60              | Melbourne Steamship Co. Ltd.   | 31 King-street, Melbourne, Vic.               | 16,108   | 3                |
| 61              | Mitchelson, Kevin  | Lakes Entrance, Vic.                          | 38       | 1                |
| 62              | Molyneux, George Arthur  | Pilot Office, Williamstown, Vic.              | 62       | 2                |
| 63              | Muir, John   | Apollo Bay, Vic.                              | 32       | 1                |
| 64              | Murray Shipping Ltd.   | Adelaide, S.A.                                | 83       | 2                |
| 65              | Murray Valley Coaches Ltd.   | 422 Collins-street, Melbourne, Vic.           | 348      | 3                |
| 66              | Newett, Leslie Walter  | Mildura, Vic.                                 | 130      | 3                |
| 67              | Norling, John Olaf   | Rhyll, Vic.                                   | 38       | 1                |
| 68              | Oceanic Co-operation Pty. Ltd.   | Melbourne, Vic.                               | 46       | 1                |
| 69              | Paterson, James, & Co. Pty. Ltd.   | 441 Collins-street, Melbourne, Vic.           | 3,905    | 3                |
| 70              | Paul, Basil  | Pilot Office, Williamstown, Vic.              | 62       | 2                |
| 71              | Peters Slip  | Kangaroo Point, Brisbane, Qld.                | 289      | 3                |
| 72              | Permewan Wright, & Co. Ltd.  | Melbourne, Vic.                               | 82       | 2                |
| 73              | Phillip Island & Westernport Shipping Co. Pty. Ltd.                        | 60 Market-street, Melbourne, Vic.             | 83       | 2                |
| 74              | Public Works, the Minister for   | Treasury-place, Melbourne, Vic.               | 40       | 1                |



## ROLL OF SHIPOWNERS—continued.

| Number on Roll. | Owner.                                  | Address.                                     | Tonnage. | Number of Votes. |
|-----------------|---|--|----------|------------------|
| 75              | Read, J. P.                             | Elwood, Vic.                                 | 84       | 2                |
| 76              | Reid, Francis William                   | Pilot Office, Williamstown, Vic.             | 62       | 2                |
| 77              | Ritchie, George                         | Goolwa, S.A.                                 | 87       | 2                |
| 78              | Roberts, James                          | Pilot Office, Williamstown, Vic.             | 62       | 2                |
| 79              | Roche, John Colin                       | Hobart, Tas.                                 | 58       | 1                |
| 80              | Roche, Max Michael                      | Hobart, Tas.                                 | 58       | 1                |
| 81              | Roche, William Bernard                  | Hobart, Tas.                                 | 58       | 1                |
| 82              | Rogg, Landen Henry                      | Williamstown, Vic.                           | 150      | 3                |
| 83              | Rossiter, Sydney James                  | Murray Bridge, S.A.                          | 45       | 1                |
| 84              | Sale Steamboat Co. Ltd.                 | Sale, Vic.                                   | 67       | 2                |
| 85              | Searles, John Laurence                  | Mildura, Vic.                                | 250      | 3                |
| 86              | Shell Co. of Aust. Ltd.                 | St. Helen's Court, Great St. Helen's, London | 305      | 3                |
| 87              | Silberseisen, Alfred Edward             | Mildura, Vic.                                | 48       | 1                |
| 88              | Simpson, George Adam                    | Pilot Office, Williamstown, Vic.             | 62       | 2                |
| 89              | Stanford, William                       | Glanville Blocks, S.A.                       | 223      | 3                |
| 90              | Steel, James & Co.                      | 31 Queen-street, Melbourne, Vic.             | 37       | 1                |
| 91              | Stein, Basil Neville John               | 289 Swanston-street, Melbourne, Vic.         | 31       | 1                |
| 92              | Strait Shipping Co. Pty. Ltd.           | Launceston, Tas.                             | 229      | 3                |
| 93              | Tasmanian Steamers Pty. Ltd.            | 466 Collins-street, Melbourne, Vic.          | 5,720    | 3                |
| 94              | Taylor, Edward John                     | Penguin, Tas.                                | 36       | 1                |
| 95              | Taylor, William Joseph                  | Launceston, Tas.                             | 36       | 1                |
| 96              | Tepper, Jacob                           | 1A College-parade, Kew, Vic.                 | 55       | 1                |
| 97              | Tilley, Roy George                      | 226 Dandenong-road, East St. Kilda, Vic.     | 31       | 1                |
| 98              | Tregale, Maurice Robert                 | Pilot Office, Williamstown, Vic.             | 62       | 2                |
| 99              | Union Steamship Co. of New Zealand Ltd. | Wellington, New Zealand                      | 3,650    | 3                |
| 100             | Venson, Sydney Thomas                   | Kent-street, Sydney, N.S.W.                  | 503      | 3                |
| 101             | Whyte, Charles Alexander                | Pilot Office, Williamstown, Vic.             | 62       | 2                |
| 102             | Young, Jack Oliver Victor               | Pilot Office, Williamstown, Vic.             | 62       | 2                |

R. S. ROHNER,  
Secretary.

Marine Board of Victoria,  
Melbourne, 25th May, 1959.

## Marine Act, 1958.

## ROLL OF ENGINEERS.

THE following Roll of Names of persons, &c., entitled as Engineers to vote for the election of one member under the provisions of the *Marine Act, 1958*, is submitted in accordance with the 30th section of the said Act.

T. K. MALTBY,  
Commissioner of Public Works.

Public Works Department.  
Melbourne, 4th June, 1959.

| Number on Roll. | Name.                  | Address.                                    |
|-----------------|------------------------|---|
| 1               | Aisthorpe, Roy         | 3 Abels Hill-road, St. Leonards, Tas.       |
| 2               | Allan, Clifford J.     | 27 Morris-street, Mayfield West, N.S.W.     |
| 3               | Anderson, Oscar A.     | 124 Neville-street, Middle Park, Vic.       |
| 4               | Appleton, Sidney F.    | 81 Queens-road, East Newport Beach, N.S.W.  |
| 5               | Arkley, A. M.          | 8 Grove-street, Balmain, N.S.W.             |
| 6               | Auld, Bruce            | 56 Ludgate-street, Lakemba, N.S.W.          |
| 7               | Barkshire, Lancelot R. | 7A Errol-street, Braybrook, Vic.            |
| 8               | Barton, Ian J.         | 8 Markham-avenue, Ashburton, Vic.           |
| 9               | Bellion, Sydney J.     | 39 Adelaide-street, Footscray, Vic.         |
| 10              | Binding, Trevor        | 72 Lewis-street, Newport, U.K.              |
| 11              | Bishop, Christopher T. | 39 Clonaig-street, Brighton, Vic.           |
| 12              | Booth, John            | 40 Larcombe-street, Brisbane, Qld.          |
| 13              | Bowes, George G.       | 261 Eighth-avenue, Inglewood, W.A.          |
| 14              | Bradfield, John        | 31 Barcoo-street, Roseville, N.S.W.         |
| 15              | Bradshaw, Keith        | 11 Curtis-street, Caringbah, N.S.W.         |
| 16              | Burgoine, John B.      | 73 Home-road, Newport, Vic.                 |
| 17              | Calderwood, John       | 112 Osborne-street, Williamstown, Vic.      |
| 18              | Cattanach, Alfred R.   | 58 Talford-street, Glebe Point, N.S.W.      |
| 19              | Charlesworth, John     | 14 Lynden-street, Camberwell, Vic.          |
| 20              | Clift, Albert G.       | 109A Albert-street, Islington, N.S.W.       |
| 21              | Collinson, Raymond     | 9 Maud-street, Mayfield, N.S.W.             |
| 22              | Corgrave, Peter S.     | Swan Lane, Southport, Qld.                  |
| 23              | Cornett, James W.      | 25 Brisbane-avenue, Cowra, N.S.W.           |
| 24              | Cox, Robert B.         | 12 Church-street, Stockton, N.S.W.          |
| 25              | Cummins, Kevin T.      | 10 Western Beach, Geelong, Vic.             |
| 26              | Day, Trevor M.         | 5 Erick-street, Chatswood, N.S.W.           |
| 27              | Dicks, James           | 145 Massareene-road, Kirkealdy, Scotland    |
| 28              | Dryden, Ronald J.      | 295 Lions-road, Five Dock, N.S.W.           |
| 29              | Ellis, Peter H.        | 15 Quick-street, Manly Vale, N.S.W.         |
| 30              | Engol, George H.       | 39 Douglas-street, Stockton, N.S.W.         |
| 31              | Evans, Ivor E.         | 45 Bunbury-street, Footscray, Vic.          |
| 32              | Fagernis, Halvdan      | 16 Nelson-road, Camberwell, Vic.            |
| 33              | Fulton, John           | 11 Huddersfield-road, Deer Park, Vic.       |
| 34              | Gifford, Kenneth F.    | 5 Bright-street, Ryde, N.S.W.               |
| 35              | Gill, Frederick        | 28 Queen-street, West Coburg, Vic.          |
| 36              | Gordon, George         | 4 Bent-street, East Malvern, Vic.           |
| 37              | Green, Mervyn J.       | 43 Barremma-road, Lakemba, N.S.W.           |
| 38              | Grey, Benjamin F.      | Stockton, N.S.W.                            |
| 39              | Griffiths, Harold      | 14 Murray Square, Mayfields, N.S.W.         |
| 40              | Gullquist, Alan E.     | 51 Seymour-road, Elsternwick, Vic.          |
| 41              | Hey, John              | 2 Pacific Highway, Highfields, N.S.W.       |
| 42              | Higgins, Harry L.      | 44 Kangaroo-road, Colloroy Plateau, N.S.W.  |
| 43              | Higginson, Laurence    | 239 Barkley-street, East Brunswick, Vic.    |
| 44              | Homer, James G.        | 10 Cartledge-avenue, Miranda, N.S.W.        |
| 45              | Howard, John J.        | 5 St. Andrews-street, Plymouth              |
| 46              | Hughes, Kenneth        | 44 Cowper-avenue, Kahibah, N.S.W.           |
| 47              | Ingram, Ian M.         | 5 Waltham-road, Newport, Vic.               |
| 48              | Jackson, Ronald        | 2 Marnoo-court, Norlane, Vic.               |
| 49              | Jarvis, Thomas         | 81 Witternoon-street, Boulder, W.A.         |
| 50              | Jean, Kenneth          | Ashley-street, Trafalgar, Vic.              |
| 51              | Jensen, Stanley A.     | 47 Auburn-road, Hawthorn, Vic.              |
| 52              | Johnson, Alex          | 45A Prospect-road, Kotara, N.S.W.           |
| 53              | Jones, Colin R.        | 101 Woolcott-street, Earlwood, N.S.W.       |
| 54              | Jones, Owen H.         | 4 Waverley-crescent, Bondi Junction, N.S.W. |
| 55              | Kershaw, Simeon J.     | 11 Ascot-street, Preston, Vic.              |
| 56              | Lacy, Bernard          | Powell-street, Queenstown, Tas.             |
| 57              | Little, Desmond G.     | 36 Nelson-street, Woolahra, N.S.W.          |
| 58              | Little, John M.        | 18 Orwell-street, Potts Point, N.S.W.       |
| 59              | Lowry, Noel M.         | 29 Martin-street, Ipswich, Qld.             |
| 60              | MacLeod, Donald A.     | 168 Kerferd-road, Albert Park, Vic.         |
| 61              | Maher, Peter           | 28 Roxbury-street, Maitland, N.S.W.         |
| 62              | Marshall, Donald S.    | 21 Ocean-road, Manly, N.S.W.                |
| 63              | Martin, Alan G.        | 34 Robert-street, Willoughby                |
| 64              | Mate, Robert M.        | 9 Sparke-street, Waratah, N.S.W.            |
| 65              | Mayer, Francis L.      | 188 Julietto-street, Greenslopes, Qld.      |
| 66              | McCull, John           | 34 Myrtle-grove, North Shore, Geelong, Vic. |
| 67              | McCracken, George M.   | 30 Lucknow-street, Mitcham, Vic.            |
| 68              | McGill, Colin          | 9 High-street, Mont Albert, Vic.            |
| 69              | McMorrin, Alexander    | 33 Cross-street, Mayfield, N.S.W.           |
| 70              | Moody, Jonathan        | 4 Lavoni-street, Mosman, N.S.W.             |
| 71              | Muir, Neil R.          | 21 Cranbrook-avenue, McGill, S.A.           |
| 72              | Murray, Ronald D.      | 392 Maroubra Bay-road, Sydney, N.S.W.       |
| 73              | Musgrave, Ian G.       | 4 Dean-street, Enfield, N.S.W.              |
| 74              | Newell, Anthony S.     | Gosford, N.S.W.                             |
| 75              | Noble, Neal J.         | 24 Meredith-street, Homebush, N.S.W.        |
| 76              | Olsen, Asbjorn         | 10 Bridgeford-avenue, Blackburn, Vic.       |
| 77              | O'Neill, Hugh V.       | 9 Manchester-grove, Glenhuntly, Vic.        |

## ROLL OF ENGINEERS—continued.

| Number on Roll. | Name.                | Address.  |
|-----------------|----------------------|---|
| 78              | Orbell, Bernard G.   | 2 Wright-avenue, Marriekville, N.S.W.                 |
| 79              | Overell, Ronald      | 19 Illawong-avenue, Lane Cove, N.S.W.                 |
| 80              | Parsons, Edmund      | 19 Tower-road, North Balwyn, Vic.                     |
| 81              | Phillips, Ronald W.  | 211 Canterbury-road, Heathmont, Vic.                  |
| 82              | Pilder, Jeffrey H.   | 11 Birdwood-avenue, New Lambton, N.S.W.               |
| 83              | Pimm, Robert M.      | 97 Salisbury-street, Subiaco, W.A.                    |
| 84              | Piper, Keith E.      | 78 Roslyn-street, Newport, Vic.                       |
| 85              | Redpath, Edward H.   | 33 Kingston-road, Surrey Hills, Vic.                  |
| 86              | Reiman, Thomas F.    | c/o Rev. F. Wright, Rakaia, N.Z.                      |
| 87              | Richards, Joseph H.  | 1 Thrower-avenue, Felixstowe, S.A.                    |
| 88              | Robertson, James G.  | 5A Brookland Hostel, Draytonville, Vic.               |
| 89              | Robinson, Arthur J.  | 10 Alleyne-avenue, Armadale, Vic.                     |
| 90              | Robjohns, John L.    | 21 Gregory-parade, Kotara, N.S.W.                     |
| 91              | Ross, Christopher    | Powder Works-road, Narrabeen North, N.S.W.            |
| 92              | Ross, Daryl B.       | 11 Backhall-street, Newcastle, N.S.W.                 |
| 93              | Roughley, Norman     | 7 King-street, Coffs Harbor, N.S.W.                   |
| 94              | Sage, John A.        | 31 Winbourne-road, Mount Waverley, Vic.               |
| 95              | Sanders, Emanuel P.  | 1 Frederick-street, Brunswick, Vic.                   |
| 96              | Shaw, William H.     | 13 Rockbeare-grove, Ivanhoe, Vic.                     |
| 97              | Sheppard, Barry D.   | 64 Alma-road, Maroubra, N.S.W.                        |
| 98              | Shilliday, William   | 445 St. Kilda-road, Melbourne, Vic.                   |
| 99              | Siegman, John D.     | 18 Hall-street, Port Augusta, S.A.                    |
| 100             | Silbert, Richard N.  | 145 McPherson-street, Waverley, N.S.W.                |
| 101             | Sims, Harold         | 13 Glengyle-street, East Coburg, Vic.                 |
| 102             | Sinclair, James      | 47 Caringbah-road, Caringbah, N.S.W.                  |
| 103             | Smith, David D.      | 32 Mabel-street, Waratah, N.S.W.                      |
| 104             | Smith, James         | 360 Mont Albert-road, Mont Albert, Vic.               |
| 105             | Smith, James C.      | 112 Truganini-road, Carnegie, Vic.                    |
| 106             | Smith, John W.       | 8 Crown-street, Belmont, N.S.W.                       |
| 107             | Stackhouse, Harry    | 16 Johnson-street, Burwood, Vic.                      |
| 108             | Stafford, Leonard J. | 20 Ranfurie-road, Forest Hill, Vic.                   |
| 109             | Stevens, Peter L.    | 46 Queens-parade, West Newport, N.S.W.                |
| 110             | Stewart, Jack T.     | Lot 3, Garden Grove-parade, Adamstown Heights, N.S.W. |
| 111             | Summers, John        | 90 Berkeley-street, Spiers Point, N.S.W.              |
| 112             | Syme, Eric G.        | 23 Arundel-street, South Perth, W.A.                  |
| 113             | Symons, Angus E.     | 43 Brant-road, Magill, S.A.                           |
| 114             | Taylor, Alan         | 105 Ellerdine-road, Hounslow, Middlesex               |
| 115             | Terry, Vernon        | 30A The Avenue, Windsor, Vic.                         |
| 116             | Thompson, Hendrick   | 18 Rangers-avenue, Cremorne, N.S.W.                   |
| 117             | Tulloch, Thomas F.   | 53 Champion-road, Gladesville, N.S.W.                 |
| 118             | Vance, Phillip E.    | 4 Boronia-street, Belfield, N.S.W.                    |
| 119             | Warburton, James     | 14 Morrice-street, Caulfield, Vic.                    |
| 120             | Watson, Donald       | 22 Duke-street, East Fremantle, W.A.                  |
| 121             | Whitelaw, David      | 16 Coorang-road, Glen Iris, Vic.                      |
| 122             | Whiteman, G.         | 33 Alwyn-street, Croydon, Vic.                        |
| 123             | Wieff, Colin W.      | 41 Eildon-road, Windsor, Qld.                         |
| 124             | Williams, John A.    | West End-road, Warrandyte, Vic.                       |
| 125             | Wilson, Laurence     | 50 Sir Thomas Mitchell-road, Bondi, N.S.W.            |
| 126             | Wingard, Douglas R.  | 74 Essex-street, Pascoe Vale, Vic.                    |
| 127             | Woolf, Richard       | 12 Maitland-drive, Hartley Vale, Plymouth             |
| 128             | Woolard, Thomas S.   | 14 Dow-street, South Melbourne, Vic.                  |
| 129             | Zimmerman, Donald    | 5 Kitchen-street, Balgowlah, N.S.W.                   |

R. S. ROHNER,  
Secretary.

Marine Board of Victoria.

Melbourne, 25th May, 1959.

*Marine Act, 1958.*  
ROLL OF SEAMEN.

THE following Roll of Names, &c., of all persons entitled as Seamen to vote for the election of a member under the provisions of the *Marine Act, 1958*, is published in accordance with the 31st section of the said Act.

Department of Public Works,  
Melbourne, 4th June, 1959.

T. K. MALTBY,  
Commissioner of Public Works.

| Number on Roll. | Name.                            | Address.  |
|-----------------|----------------------------------|---|
| 1               | Aarestrup, Asger .. .. .         | Esberg, Denmark                                   |
| 2               | Abbott, Jack T. .. .. .          | 110 Lawson-street, Hamilton, N.S.W.               |
| 3               | Agar, Keith A. .. .. .           | 6 Lavidge-road, Ashwood, Vic.                     |
| 4               | Ålberd, Sidney J. .. .. .        | 92 Nicholson-street, East Coburg, Vic.            |
| 5               | Allen, Thomas J. .. .. .         | c/o Mrs. Cone, 32 Milton-street, Birkenhead, S.A. |
| 6               | Alm, Paul .. .. .                | c/o Seamen's Union, Melbourne, Vic.               |
| 7               | Amblar, Donald W. .. .. .        | 4 off Watkin-street, Junction, Newcastle, N.S.W.  |
| 8               | Anderson, Alex .. .. .           | 26 Surrey-street, King's Cross, N.S.W.            |
| 9               | Andrews, William F. .. .. .      | 28 Tivoli-street, Hounslow, Middlesex, U.K.       |
| 10              | Andrusevicius, Gediminds .. .. . | 10 Twelfth-street, Bowden, S.A.                   |
| 11              | Armstrong, Charles .. .. .       | 23 Claremont-street, East Coburg, Vic.            |
| 12              | Arnold, Arthur .. .. .           | 35 Greeves-street, Fitzroy, Vic.                  |
| 13              | Ashdown, Ernest H. .. .. .       | 7a Hall-street, East Hawthorn, Vic.               |
| 14              | Back, William .. .. .            | 16 Cedar-avenue, Unley Park, S.A.                 |
| 15              | Baird, John .. .. .              | 36 Narcissus-street, Boronia, Vic.                |
| 16              | Baird, Thomas .. .. .            | 104 Princes-street, Port Melbourne, Vic.          |
| 17              | Ball, Patrick .. .. .            | 27 Timor-parade, West Heidelberg, Vic.            |
| 18              | Bamfield, Arnold .. .. .         | 13 Grenville-street, Upper Burnie, Tas.           |
| 19              | Barber, Jack .. .. .             | 23 Kentville-avenue, Annadale, N.S.W.             |
| 20              | Barly, Arthur A. .. .. .         | 48 Stanley-street, West Melbourne, Vic.           |
| 21              | Barrow, Lionel F. .. .. .        | 22 Wickham-grove, Strathmore, Vic.                |
| 22              | Barry, Leonard .. .. .           | 80 Kooyong-road, Caulfield, Vic.                  |
| 23              | Bateman, Edward D. .. .. .       | Eltham, Vic.                                      |
| 24              | Bates, Maxwell .. .. .           | c/o Marine Stewards' Union, Melbourne, Vic.       |
| 25              | Bayliss, Maurice .. .. .         | 317 Wellington-street, Launceston, Tas.           |
| 26              | Beattie, William A. .. .. .      | 74 Currajong-road, East Hawthorn, Vic.            |
| 27              | Beckett, Barry .. .. .           | 19 Wicklow-street, Pascoe Vale, Vic.              |
| 28              | Beedy, Roy .. .. .               | Flat 9, 6 Queens-road, Melbourne, Vic.            |
| 29              | Bennett, George .. .. .          | 171 Moray-street, South Melbourne, Vic.           |
| 30              | Bennett, Harry .. .. .           | 46 Wellington-street, St. Kilda, Vic.             |
| 31              | Bennett, Reginald .. .. .        | 49 Dover-street, Malvern, S.A.                    |
| 32              | Bentley, Charles N. .. .. .      | 4 Sheprath-avenue, Noble Park, Vic.               |
| 33              | Bernotti, Guido .. .. .          | 4 Raleigh-street, Windsor, Vic.                   |
| 34              | Bertols, Helmut .. .. .          | 34 Kirra-road, Reservoir, Vic.                    |
| 35              | Bertotto, Barry .. .. .          | 5 Derby-parade, Caulfield, Vic.                   |
| 36              | Binling, Jack .. .. .            | 6 Holbrook-street, Launceston, Tas.               |
| 37              | Birch, John F. .. .. .           | 36 Buckingham-street, North Richmond, Vic.        |
| 38              | Bird, John R. .. .. .            | Devonport, Tas.                                   |
| 39              | Birell, Ivar .. .. .             | 44 Dickens-street, Elwood, Vic.                   |
| 40              | Blake, Ronald .. .. .            | 109 Donald-street, Brunswick, Vic.                |
| 41              | Bloomer, Brian T. .. .. .        | 16 Dalveen-road, West Ivanhoe, Vic.               |
| 42              | Bluett, Herbert C. .. .. .       | 3 Albert-road, Croydon Park, N.S.W.               |
| 43              | Bolger, Martin .. .. .           | 275 Wattle-street, Bendigo, Vic.                  |
| 44              | Borg, L. .. .. .                 | 100 Bridport-street, Albert Park, Vic.            |
| 45              | Borwick, Timothy .. .. .         | Burnie, Tas.                                      |
| 46              | Boucher, Terence B. .. .. .      | 14 Leonard-avenue, St. Albans, Vic.               |
| 47              | Bouchier, Geoffrey C. .. .. .    | 19 Orton-street, Ocean Grove, Vic.                |
| 48              | Bourke, Rex .. .. .              | 154 Brighton-road, Elsternwick, Vic.              |
| 49              | Bowden, Kenneth .. .. .          | 230 Canning Highway, East Fremantle, W.A.         |
| 50              | Bowker, Angus F. .. .. .         | 202 Tramway-parade, Beaumaris, Vic.               |
| 51              | Bowkett, Clarence .. .. .        | 27 Albanca-street, Mentone, Vic.                  |
| 52              | Bowman, Frank S. .. .. .         | 5 Scott-street, Waverley, N.S.W.                  |
| 53              | Bowman, Gladys .. .. .           | 548 Prospect-road, Kilburn, S.A.                  |
| 54              | Bradley, Vernon .. .. .          | 245 Miller-street, North Sydney, N.S.W.           |
| 55              | Brady, Bernard .. .. .           | 95 Victoria-street, West End, Brisbane, Qld.      |
| 56              | Brady, John W. .. .. .           | 8 Raglan-place, South Melbourne, Vic.             |
| 57              | Brady, Kevin .. .. .             | 9 Fothergill-street, Fremantle, W.A.              |
| 58              | Branch, Robert .. .. .           | 17 Brighton-avenue, Croydon Park, N.S.W.          |
| 59              | Brannigan, James D. .. .. .      | 125 Lower-avenue, Mulfulira, North Rhodesia       |
| 60              | Briggs, John .. .. .             | 57 Warner Close, Forest Lane, London, U.K.        |
| 61              | Bromilow, Cecil .. .. .          | 305 Douglas-parade, Newport, Vic.                 |
| 62              | Brookes, Robert W. .. .. .       | 215 St. Johns-street, Launceston, Tas.            |
| 63              | Brooks, James .. .. .            | 355 Beaconsfield-parade, St. Kilda, Vic.          |
| 64              | Brooks, William J. .. .. .       | Bruthen Inn Hotel, Bruthen, Vic.                  |
| 65              | Brown, Raymond .. .. .           | 89 Albert-street, Camp Hill, Qld.                 |
| 66              | Brown, William G. .. .. .        | 7 Roama-street, Braybrook, Vic.                   |
| 67              | Browne, Laurence J. .. .. .      | Whitehall, Monbulk-road, Belgrave, Vic.           |
| 68              | Bryant, Frederick .. .. .        | 362 Miller-street, Cammeray, N.S.W.               |
| 69              | Bryce, William .. .. .           | 53 Heath-street, Broken Head, S.A.                |
| 70              | Buchanan, Thomas .. .. .         | 18 Thomas-street, North Sydney, N.S.W.            |
| 71              | Bulloch, Albert E. .. .. .       | 45 Bourke-street, Mentone, Vic.                   |
| 72              | Burdett, Thomas .. .. .          | 13 Carnarvon-road, Caulfield, Vic.                |
| 73              | Burgess, Benjamin .. .. .        | 31 Oakbank-street, Newport, Vic.                  |
| 74              | Burne, Gordon .. .. .            | 100 Power-street, Hawthorn, Vic.                  |
| 75              | Burnett, Douglas R. .. .. .      | 18 Simpson-street, Yarraville, Vic.               |
| 76              | Burr, Texas .. .. .              | 5 Thomas-street, North Sydney, N.S.W.             |
| 77              | Burrin, Edmond R. .. .. .        | 84 Darling Point-road, Darling Point, N.S.W.      |
| 78              | Butler, Edward J. .. .. .        | 23 Best-street, Reservoir, Vic.                   |
| 79              | Byrne, Donald .. .. .            | 849 Drummond-street, North Carlton, Vic.          |
| 80              | Cairns, Samuel .. .. .           | 56 Wingate-street, Wishaw, Scotland               |
| 81              | Cameron, Roderick .. .. .        | 65 Campbell-street, Kew, Vic.                     |
| 82              | Campbell, Malcolm F. .. .. .     | 5 Cross-street, Caulfield, Vic.                   |

## ROLL OF SEAMEN—continued.

| Number on Roll. | Name.                 | Address.  |
|-----------------|-----------------------|---|
| 83              | Campbell, William H.  | 11 Rockwell-street, Ascot Vale, Vic.                        |
| 84              | Camps, Joe            | 217 Victoria-street, King's Cross, N.S.W.                   |
| 85              | Carason, Albert       | 8 Albys-avenue, Manchester, U.K.                            |
| 86              | Carabine, Joseph      | 59 Adeline-street, Bass Hill, Sydney, N.S.W.                |
| 87              | Carew, James          | 42 Beattie-street, Balmain, N.S.W.                          |
| 88              | Cargill, David        | c/o Mrs. J. Smith, 21 Ladybridge-street, Arbroath, Scotland |
| 89              | Carleton, Gilbert     | 20 Heath-crescent, Moorabbin, Vic.                          |
| 90              | Carrie, Charles       | 62 Sackville-street, Maroubra, N.S.W.                       |
| 91              | Carroll, Alister J.   | 23 James-street, Abbotsford, Vic.                           |
| 92              | Cassidy, Denis J.     | 19 Albion-road, Glen Iris, Vic.                             |
| 93              | Cassidy, William      | 100 Charles-street, Abbotsford, Vic.                        |
| 94              | Chambers, Sydney      | 11 Flower-street, Essendon, Vic.                            |
| 95              | Chilstone, Stanley    | 182 Canterbury-road, St. Kilda, Vic.                        |
| 96              | Chivers, M.P.         | 6 Kent-street, Waverley, N.S.W.                             |
| 97              | Clague, Ronald        | 30 Timor-parade, West Heidelberg, Vic.                      |
| 98              | Clancy, Denis P.      | 9 Eyre-street, Launceston, Tas.                             |
| 99              | Clancy, Leslie        | 27 Esplanade, St. Kilda, Vic.                               |
| 100             | Clark, Edwin A.       | 1 Fitzroy-street, St. Kilda, Vic.                           |
| 101             | Clark, Frederick C.   | 50 Doncaster-road, Doncaster, Vic.                          |
| 102             | Clarke, Jack R.       | 18 Ross-street, South Melbourne, Vic.                       |
| 103             | Clay, Richard H.      | Canterbury-road, Bayswater, Vic.                            |
| 104             | Clift, David          | 23 Anne-crescent, North Brighton, Vic.                      |
| 105             | Clissold, Geoffrey    | Block 4, Flat 8, 167 Wilson-street, North Carlton, Vic.     |
| 106             | Clouston, Gordon D.   | 17 Bray-street, Brayville, S.A.                             |
| 107             | Cochrane, Alexander   | 20 Elgin-avenue, Armadale, Vic.                             |
| 108             | Coggin, David W.      | 41 Howson-street, Quarry Hill, Bendigo, Vic.                |
| 109             | Collier, Laurence     | 1 Chaucer-road, Wanstead, London, E.11. U.K.                |
| 110             | Collins, Allan        | 45 Clara-street, Camp Hill, Brisbane, Qld.                  |
| 111             | Collins, Michael      | 17 Little Raglan-street, Ballarat, Vic.                     |
| 112             | Colquhoun, James      | 3 Margal-place, Beinsfort, Falkirk, Scotland                |
| 113             | Connelly, Eric        | 161 Sydney-road, Manley, N.S.W.                             |
| 114             | Conroy, Thomas        | 42 Prentice-street, Elsternwick, Vic.                       |
| 115             | Constas, George       | 2 David-street, Frankston, Vic.                             |
| 116             | Cook, Christopher     | 659 St. Kilda-road, St. Kilda, Vic.                         |
| 117             | Cook, Horace S.       | c/o Mission to Seamen, Melbourne, Vic.                      |
| 118             | Cooper, William A.    | 3 Dudley-avenue, Bankstown, N.S.W.                          |
| 119             | Cootes, Lyell C.      | 24 Yaldane-road, Niddrie, Vic.                              |
| 120             | Corboy, Daniel        | c/o Mrs. Hocking, 16 Droop-street, Footscray, Vic.          |
| 121             | Cordwell, Samuel E.   | 62 Merton-street, Albert Park, Vic.                         |
| 122             | Cosson, Albert        | Braybrook, Vic.   |
| 123             | Coulter, Jack M.      | 69 Conmurra-avenue, Ackland Gardens, S.A.                   |
| 124             | Courtney, Jack        | 7 Albion-street, Pymble, N.S.W.                             |
| 125             | Coverdale, Herbert    | 35 Chestnut-street, Richmond, Vic.                          |
| 126             | Cox, Sidney O.        | 432 Nepean Highway, East Brighton, Vic.                     |
| 127             | Cox, Walter           | 50 Romawi-street, Altona, Vic.                              |
| 128             | Craig, John           | 101 View-street, Glenroy, Vic.                              |
| 129             | Cresay, Ronald        | 85 Crescent-road, Newport, N.S.W.                           |
| 130             | Crenny, Leslie F.     | 372 Ross-street, Port Melbourne, Vic.                       |
| 131             | Crowley, Stanley      | 22 Fletcher-road, Birkenhead, S.A.                          |
| 132             | Cullen, Neville       | 6 Derrick-street, Kew, Vic.                                 |
| 133             | Cummings, John        | 23 River-street, Elwood, Vic.                               |
| 134             | Cunningham, Albert    | 10 Charlotte-street, Rozelle, N.S.W.                        |
| 135             | Cunningham, Alexander | 22 Berwick-place, Fife, Scotland                            |
| 136             | Curtis, Derek R.      | 71 Franklin-street, Launceston, Tas.                        |
| 137             | Darcy, Norman         | 77 Kent-street, Millers Point, N.S.W.                       |
| 138             | Davey, John           | 88 Duke-street, Sunshine, Vic.                              |
| 139             | Davey, Royce          | 38 Gladstone-street, Kilburn, S.A.                          |
| 140             | Davies, Ivo           | 387 Mont Albert-road, Mont Albert, Vic.                     |
| 141             | Deans, Colin          | "Blue Hills", Tullamarine, Vic.                             |
| 142             | Dearn, Trevor J.      | 178 Banks-road, Birmingham, U.K.                            |
| 143             | Deed, Donald G.       | 39 Westbury-street, St. Kilda, Vic.                         |
| 144             | Dent, K. J.           | 68 Oldaker-street, Devonport West, Tas                      |
| 145             | Derman, John          | c/o Mr. McPhillips, 113 George-street, North Sydney, N.S.W. |
| 146             | Devine, John B.       | 14 Williamstown-road, Port Melbourne, Vic.                  |
| 147             | De Young, Raymond L.  | 67 Duke-street, Sunshine, Vic.                              |
| 148             | Dillon, John J.       | 19 The Crofts, Richmond, Vic.                               |
| 149             | Dix, A.               | 86 Coles Hill-drive, Bishop Square, Bristol, U.K.           |
| 150             | Dixon, Alan J.        | 36 Sedgill-road, Bellingham, London, S.E.6. U.K.            |
| 151             | Dixon, David M.       | 8 Moore-avenue, Croydon, Vic.                               |
| 152             | Dobson, Harry         | 19 Calbot-street, Burnie, Tas.                              |
| 153             | Docherty, Bernard     | 193 Beach-street, Frankston, Vic.                           |
| 154             | Docherty, James       | 37 Kerford-road, Albert Park, Vic.                          |
| 155             | Dods, Brian J.        | 21 Gibson-street, Smithton, Tas.                            |
| 156             | Doetsch, Hans         | c/o Seamen's Union, Melbourne, C.I.                         |
| 157             | Doherty, Clifford     | 6 Heather-street, South Melbourne, Vic.                     |
| 158             | Doherty, James        | 30 Erskine-street, Belfast, North Ireland                   |
| 159             | Doig, Keith           | 105 Melville-terrace, Manly, Qld.                           |
| 160             | Douglas, Hugh         | 406 Queen-street, Melbourne, Vic.                           |
| 161             | Dow, John             | 29 Simmonds-street, Oakleigh, Vic.                          |
| 162             | Dower, Redmond        | 116 Hastings-parade, Bondi, N.S.W.                          |
| 163             | Dowling, William      | 13 Campbell-grove, East Hawthorn, Vic.                      |
| 164             | Duckett, Allan        | Monte Video-parade, Nelson Bay, N.S.W.                      |
| 165             | Dunbar, William       | 12 Bedford-street, Collingwood, Vic.                        |
| 166             | Dunn, Walter          | 30 Albert-avenue, Boronia, Vic.                             |
| 167             | Dunn, William G.      | 11 Keady-street, Coburg, Vic.                               |
| 168             | Durban, Herbert J.    | Campbell-road, Manly Vale, N.S.W.                           |
| 169             | Easton, Raymond N.    | 4 Ellison-street, Preston, Vic.                             |

## ROLL OF SEAMEN—continued.

| Number on Roll. | Name.                | Address.   |
|-----------------|----------------------|--|
| 170             | Edmons, Norman       | 21 Oxford-street, Box Hill, Vic.                             |
| 171             | Edwards, Jack        | 29 Glenferrie-road, Strathmore, Vic.                         |
| 172             | Elliott, Jean        | 16 Finhaven-court, Kew, Vic.                                 |
| 173             | Ellis, Ernest J.     | 154 Agar-grove, London, N.W.1. U.K.                          |
| 174             | Engledow, F.         | 264 Bridport-street, Albert Park, Vic.                       |
| 175             | English, Leslie H.   | 19 Westgarth-street, East Malvern, Vic.                      |
| 176             | Evans, E. W.         | 18 Lindsay-street, Launceston, Tas.                          |
| 177             | Evans, Frank         | 60 Napier-street, Cottesloe, W.A.                            |
| 178             | Evans, Thomas        | 90 Rodney-street, Swansea, U.K.                              |
| 179             | Everett, Ernest      | 5 Downing-street, Epping, N.S.W.                             |
| 180             | Fagin, Herbert       | Manor-road, Aldershot, U.K.                                  |
| 181             | Fanning, Richard     | Williams-street, New Ross.                                   |
| 182             | Fawcett, Howard      | 4 Raglan-terrace, Billingham-on-Sea                          |
| 183             | Fawcett, Robert W.   | 82 Toorak-road, South Belmont, W.A.                          |
| 184             | Feldman, Laurence    | Flat 1, 34 Blanche-street, St. Kilda, Vic.                   |
| 185             | Ferguson, David      | 38 East Esplanade, Manly, N.S.W.                             |
| 186             | Ferguson, Peter A.   | 207 Station-street, Port Melbourne, Vic.                     |
| 187             | Fisher, Robin W.     | 60 Nicholson-street, Nunawading, Vic.                        |
| 188             | Flanagan, Thomas     | 36 Belmont-avenue, Kew, Vic.                                 |
| 189             | Flint, Frank         | 13 Ross-avenue, Ascot Vale, Vic.                             |
| 190             | Floyd, Thomas H.     | 74 Abinger-street, Richmond, Vic.                            |
| 191             | Forbes, William W.   | 4 Erindale-avenue, Ripponlea, Vic.                           |
| 192             | Ford, Reginald       | 200 Adelaide-terrace, Perth, W.A.                            |
| 193             | Formosa, Sam         | 106 Dudley-street, West Melbourne, Vic.                      |
| 194             | Forsyth, Harry B.    | 3 Wyuna-road, Caulfield, Vic.                                |
| 195             | Forsyth, J.          | 34 Campbell-street, Abbotsford, N.S.W.                       |
| 196             | Francis, Alan S.     | 17 Irwin-street, East Fremantle, W.A.                        |
| 197             | Freeborn, Alfred     | 17 Lansdowne-street, East Melbourne, Vic.                    |
| 198             | Freeman, Peter       | 9 Wolstenholme-avenue, Gympie, N.S.W.                        |
| 199             | Frey, Favel          | 123 Bible-street, Eltham, Vic.                               |
| 200             | Frudd, James         | 14 Kipling-street, St. Kilda, Vic.                           |
| 201             | Gahagan, John        | 11 Union-street, Tighes Hill, N.S.W.                         |
| 202             | Galbraith, Eric T.   | 12 Avalon-crescent, Birrong, N.S.W.                          |
| 203             | Garrity, Patrick     | Princes-avenue, Longwarry, Vic.                              |
| 204             | Genge, Walter D.     | 28 Regent-street, New Lambton, N.S.W.                        |
| 205             | George, Bertram      | 73 Queen-street, Altona, Vic.                                |
| 206             | Gerard, Raymond A.   | 1 Butler-street, Willagee, W.A.                              |
| 207             | Gill, John           | 121 Kent-street, Richmond, Vic.                              |
| 208             | Glenn, Graeme A.     | 77 Riversdale-road, Camberwell, Vic.                         |
| 209             | Glover, Ray          | 60 Lamrock-avenue, Bondi Beach, N.S.W.                       |
| 210             | Goddard, S.          | 95 Wellington-street, Windsor, Vic.                          |
| 211             | Godfrey, John        | 5 Neville-street, Box Hill, Vic.                             |
| 212             | Godsell, Michael     | 20 Hughes-parade, Keon Park, Vic.                            |
| 213             | Golding, Reginald D. | 2 Baird-street, Newhaven, Tas.                               |
| 214             | Goode, Allan J.      | 3 Newmarket-street, Northcote, Vic.                          |
| 215             | Goosey, Michael      | 119 Park-crescent, North Williamstown, Vic.                  |
| 216             | Gordon, Kevin        | 28 Redfern-road, Hawthorn, Vic.                              |
| 217             | Gough, Thomas J.     | 245 Flinders-street, West End, Townsville, Qld.              |
| 218             | Gower, Eric J.       | Rumburgh, Suffolk, U.K.                                      |
| 219             | Gower, Roy W.        | 17 Ellesmore-road, Gympie Bay, N.S.W.                        |
| 220             | Graham, Ian R.       | 3 Woodcourt-street, Marrickville, N.S.W.                     |
| 221             | Graham, John J.      | c/o Mrs. J. R. Jessop, 212 Gympie-street, Kedron, Qld.       |
| 222             | Graham, Thomas W.    | 4 Scarborough-drive, Moorabbin, Vic.                         |
| 223             | Gram, Christian V.   | Market-street, Cheltenham, Gloucester, U.K.                  |
| 224             | Grant, Alfred        | 45 Bangalore-street, Kensington, Vic.                        |
| 225             | Grant, Winston G.    | 4 High-street, Ararat, Vic.                                  |
| 226             | Gray, Joseph         | 14 Dickens-street, Elwood, Vic.                              |
| 227             | Green, Albert        | 68 Barkly-street, West Brunswick, Vic.                       |
| 228             | Green, Mervyn        | 43 Barremma-road, Lakemba, N.S.W.                            |
| 229             | Gregory, Garth A.    | Waruda-street, Kirribilli, N.S.W.                            |
| 230             | Grey, Lloyd          | 26 Strahan-street, Burnie, Tas.                              |
| 231             | Griffin, Jack P.     | c/o Mrs. Carroll, 48 Griffiths-street, Waterford             |
| 232             | Griffiths, Gerald    | 142 Derwen Fawr-road, Swansea                                |
| 233             | Griffiths, Ronald S. | 7 Webb-street, Fitzroy, Vic.                                 |
| 234             | Grimanes, Peter      | 8 Berry-street, Mascot, N.S.W.                               |
| 235             | Grivas, Nestor       | cnr. George and Kars-streets, Frankston, Vic.                |
| 236             | Gunn, John H.        | c/o Navy Office, Victoria Barracks, Vic.                     |
| 237             | Guthrie, Albert W.   | 17 Gordon-street, Hampton, Vic.                              |
| 238             | Haggerty, William    | 69 Robert-street, Northcote, Vic.                            |
| 239             | Hall, Albert         | 42 Smith-street, Charlestown, N.S.W.                         |
| 240             | Hall, Ernest J.      | Mentone, Vic.  |
| 241             | Hall, Neil C.        | 14 Tasman-road, Avalon, N.S.W.                               |
| 242             | Hall, William J.     | Mimore-road, Dubbo, N.S.W.                                   |
| 243             | Hammann, Otto        | 7 Blanche-street, West Sunshine, Vic.                        |
| 244             | Hammond, John        | 50 Nicholson-street, Chatswood, N.S.W.                       |
| 245             | Hanlon, Kevin        | 282 Rossmoyne-street, Thornbury, Vic.                        |
| 246             | Hannaford, Derek A.  | 33 Graham-street, Wonthaggi, Vic.                            |
| 247             | Hargrave, Hugh W.    | Flat 11, 24 Churchill-avenue, Ascot Vale, Vic.               |
| 248             | Harkness, Thomas     | 43 Charles-street, Prahran, Vic.                             |
| 249             | Harper, Thomas       | 180 Dryburgh-street, North Melbourne, Vic.                   |
| 250             | Harrison, Ernest     | 4 Sturt-street, Essendon, Vic.                               |
| 251             | Harvisto, Victor J.  | 94 Walson-street, Botany, N.S.W.                             |
| 252             | Hatly, Arthur B.     | 24 Sisters-crescent, Drummoyne, N.S.W.                       |
| 253             | Hattam, Leslie J.    | 26 Bourke-street, Carrington, N.S.W.                         |
| 254             | Hatty, Jack          | 3 Michael-street, Maryborough, Vic.                          |
| 255             | Hawkins, K.          | 26 Young-street, Studley Park, Vic.                          |
| 256             | Hawkins, Kevin J.    | c/o Mrs. McKenzie, Sir Charles Hotham Hotel, Melbourne, Vic. |
| 257             | Hawkins, Raymond B.  | 5 Yeovil-street, Bicton, W.A.                                |

## ROLL OF SEAMEN—continued.

| Number on Roll. | Name.                 | Address.  |
|-----------------|-----------------------|---|
| 258             | Hayes, Frank          | 57 Ryder-street, Niddrie, Vic.                              |
| 259             | Hayes, James M.       | 110 Lyons-street, Ballarat, Vic.                            |
| 260             | Haynes, Charles       | c/o Mrs. Dobias, Trinidad, B.W.I.                           |
| 261             | Headley, Allan        | 27 Anderson-avenue, Rugby, U.K.                             |
| 262             | Heasman, Graham       | 40 Napier-street, Fitzroy, Vic.                             |
| 263             | Hegarty, Raymond      | 17 Swanston-street, Geelong, Vic.                           |
| 264             | Henderson, Edward G.  | 15 Boland-street, Cairns, Qld.                              |
| 265             | Herbert, Lindsay      | 45 Upton-street, Launceston, Tas.                           |
| 266             | Hewins, Edith M.      | 28 Middlesex-road, Surrey Hills, Vic.                       |
| 267             | Higginson, Walter J.  | c/o Mrs. Cousins, Haddon Hall Flat, Kings' Cross, N.S.W.    |
| 268             | Hill, William H.      | 41 Steele-street, Devonport, Tas.                           |
| 269             | Hinchey, Harry        | North-street, Windsor, N.S.W.                               |
| 270             | Hollingworth, Paul    | c/o Mrs. Wade, 177 Main-road, Marks Point, N.S.W.           |
| 271             | Holyoak, Kevin E.     | 11 Miller-street, Highett, Vic.                             |
| 272             | Houston, Jack         | 74 Crockford-street, Port Melbourne, Vic.                   |
| 273             | Houten, Charles       | 366 Station-street, Box Hill, Vic.                          |
| 274             | Howard, Laurence      | 50 Carlisle-street, St. Kilda, Vic.                         |
| 275             | Hudson, Leonard       | 460 Coventry-street, South Melbourne, Vic.                  |
| 276             | Hughes, William D. F. | 22 Fairchildes-avenue, New Addington, Surrey, U.K.          |
| 277             | Hume, Eric L.         | 60A Northcote-road, Armadale, Vic.                          |
| 278             | Hussey, Frederick C.  | Perth Hotel, Perth, W.A.                                    |
| 279             | Hutten, Charles S.    | 30 Ross-street, Surrey Hills, Vic.                          |
| 280             | Hyslop, James G.      | 16 George-street, Lower Ferntree Gully, Vic.                |
| 281             | Ingram, Frances       | 101 Carnarvon-road, Strathmore, Vic.                        |
| 282             | Irvine, John H.       | 27 Annette-street, Woodville North, S.A.                    |
| 283             | Irvine, Kevin N.      | 20 Persie-street, Largs Bay, S.A.                           |
| 284             | Issac, Leslie M.      | 29 Cyril-street, South Box Hill, Vic.                       |
| 285             | Isar, Karl            | c/o Seamen's Union, Melbourne, Vic.                         |
| 286             | Ivanhov, Gherisin     | c/o British Sailors' Society, Fremantle, W.A.               |
| 287             | Ivinskis, Vidas       | 1 Ralston-street, South Yarra, Vic.                         |
| 288             | Jacobson, John L.     | 10 Cherry-street, Mitcham, Vic.                             |
| 289             | James, Ron            | 27 First-avenue, Cheltenham, S.A.                           |
| 290             | Jarry, Gerard W.      | 91 Joy-street, Belfast                                      |
| 291             | Jarvis, Charles L.    | 40 Flower-street, Essendon, Vic.                            |
| 292             | Jarvis, John A.       | Augathella, Qld.  |
| 293             | Jensen, B. M.         | 49 Bridport-street, Albert Park, Vic.                       |
| 294             | Jensen, Borge         | 28 York-street, St. Kilda, Vic.                             |
| 295             | Jensen, Colin H.      | Babbacombe-avenue, Otaki, N.Z.                              |
| 296             | Jensen, Morgan        | 3 Rac-street, Hawthorn, Vic.                                |
| 297             | Jensen, Nils          | Bergen, Lobergovei, S.S., Norway                            |
| 298             | Jerich, Ivan          | c/o L. Smelich, 55 Bell-street, Fitzroy, Vic.               |
| 299             | Johansen, Sverre      | 780 Pascoe Vale-road, Glenroy, Vic.                         |
| 300             | Johns, Noel           | 362 Inkerman-road, St. Kilda, Vic.                          |
| 301             | Johns, William P.     | 85 Porter-road, Heidelberg West, Vic.                       |
| 302             | Johnson, Gordon S.    | 95 Guilford-road, Guilford, N.S.W.                          |
| 303             | Johnson, Matthew      | c/o Mrs. Whelan, 130 Montague-street, South Melbourne, Vic. |
| 304             | Johnson, Neil L.      | 2 Oldaker-road, East Devonport, Tas.                        |
| 305             | Johnson, Peter        | 26 Dalrymple-street, Stranaer, Scotland                     |
| 306             | Jones, Francis        | 106 Pratt-street, London, N.W.I., U.K.                      |
| 307             | Jones, Fred B.        | 292 Cambridge-road, Warrane, Tas.                           |
| 308             | Jones, Leo N.         | 60 Cecil-street, South Melbourne, Vic.                      |
| 309             | Jones, William H.     | 2 Clifton-street, Richmond, Vic.                            |
| 310             | Jones, William M.     | 110 Pearson-street, Bairnsdale, Vic.                        |
| 311             | Joseph, Royle         | 2 Centre-road, Carnegie, Vic.                               |
| 312             | Kalve, Lars           | 136 Market-street, South Melbourne, Vic.                    |
| 313             | Kane, Leo J.          | 11 Wyall-street, West Brunswick, Vic.                       |
| 314             | Karham, Frank         | c/o Orient Hotel, Fremantle, W.A.                           |
| 315             | Keating, Noel         | 4 Hope-street, West Brunswick, Vic.                         |
| 316             | Koebic, Stuart        | c/o Seamen's Union, Melbourne, Vic.                         |
| 317             | Kelly, Bernard E.     | East Preston, Vic.  |
| 318             | Kendall, John         | Wahring, Vic.   |
| 319             | Kenealy, Frederick    | 94 Broom-lane, Manchester, U.K.                             |
| 320             | Kennedy, James        | 169 Victoria-road, Punchbowl, N.S.W.                        |
| 321             | Kennedy, Robert B.    | 189 Wilson-street, Carrington, N.S.W.                       |
| 322             | Kern, J.              | Mimosa-street, Glen Waverley, Vic.                          |
| 323             | Khoury, Joseph        | 32 Parramatta-road, Summerhill, N.S.W.                      |
| 324             | Kidner, Harold J.     | 47 Glenferrie-road, Hawthorn, Vic.                          |
| 325             | Kilmister, Ronald     | 1 Hamilton-avenue, Earlwood                                 |
| 326             | King, Frank           | Kalista-road, Ringwood East, Vic.                           |
| 327             | Kinghorn, Donald      | 10 Glemore-crescent, Black Rock, Vic.                       |
| 328             | Kirby, Arthur R.      | 37 Balmoral-street, Braybrook, Vic.                         |
| 329             | Kirkpatrick, Michael  | 41 Wilson-street, Middle Brighton, Vic.                     |
| 330             | Kirkpatrick, Thomas   | 15 Moore-street, Broadmeadows, Vic.                         |
| 331             | Kolaitis, Alek        | "Loola", 50 Yooronga-avenue, Norlane, Vic.                  |
| 332             | Kontras, Stefanos     | c/o Mr. A. Liadis, 40 Pauling-avenue, Coogee, N.S.W.        |
| 333             | Kortessis, Apostolus  | 54 Watt-street, Newcastle, N.S.W.                           |
| 334             | Kvalheim, Frank       | 7 Maud-street, Glenroy, Vic.                                |
| 335             | Ladgrove, Basil       | c/o Mrs. Bryant, 1 Park-street, Blackburn                   |
| 336             | Landrigan, Kevin      | 32 Austin-street, Footscray, Vic.                           |
| 337             | Lang, Haydn           | 46 Dundas-street, Thornbury, Vic.                           |
| 338             | Lauder, John H.       | 121 Denison-street, Bondi Junction, N.S.W.                  |
| 339             | Lawler, Edward J.     | 132 Ashfield Gardens, Liverpool                             |
| 340             | Lawrence, Anthony L.  | 32 Ardoyne-street, Black Rock, Vic.                         |
| 341             | Leane, Maxwell        | 18 Bruce-street, Stanmore, N.S.W.                           |
| 342             | Lee, Edward H.        | 8 Hargrave-crescent, Launceston, Tas.                       |
| 343             | Leech, Patrick        | 229 Bowes-road, London, N.11., U.K.                         |
| 344             | Leeds, Ian            | 2 James-street, Brighton, Tas.                              |
| 345             | Leggett, Edward C.    | Brighton, Tas.  |

## ROLL OF SEAMEN—continued.

| Number on Roll. | Name.                          | Address.  |
|-----------------|--------------------------------|---|
| 346             | Lewis, David .. .. .           | Oakdale, via Camden, N.S.W.                             |
| 347             | Link, Gordon .. .. .           | Leah-avenue, Upwey, Vic.                                |
| 348             | Livijn, T. O. .. .. .          | 5 Trueman-crescent, Mowbray, Tas.                       |
| 349             | Lockwood, Don .. .. .          | 30 Meade-street, Sandwell, S.A.                         |
| 350             | Loftus, John .. .. .           | 230 Station-street, Bankstown, N.S.W.                   |
| 351             | London, George A. .. .. .      | 18 Charnwood-road, St. Kilda, Vic.                      |
| 352             | Long, Geoffrey W. .. .. .      | 36 Melville-street, Hawthorn, Vic.                      |
| 353             | Lopez, Elias .. .. .           | c/o Mrs. Alvarez, 11 Bonny-street, East Bentleigh, Vic. |
| 354             | Lord, Robert N. .. .. .        | St. James-avenue, Kallista, Vic.                        |
| 355             | Lovell, Bernard .. .. .        | c/o Mrs. A. Gardiner, Ferny Creek-road, Warrigal, Vic.  |
| 356             | Lovegreen, Albert E. .. .. .   | 15 Nymph-street, Mitcham, Vic.                          |
| 357             | Lunson, Aubrey L. .. .. .      | Blythe Heads, Tas.                                      |
| 358             | Lyons, Lacey .. .. .           | 78 Napier-street, South Melbourne, Vic.                 |
| 359             | Lyons, Noel .. .. .            | 78 Napier-street, South Melbourne, Vic.                 |
| 360             | MacDonald, Barry K. .. .. .    | 79 King-street, Sandy Bay, Tas.                         |
| 361             | MacDonald, Lochlan .. .. .     | Clayton, Vic.   |
| 362             | MacDonald, Robert G. .. .. .   | 67 Whitehall-place, Aberdeen                            |
| 363             | MacIntyre, Donald J. .. .. .   | 63 Woodlands-avenue, Pascoe Vale, Vic.                  |
| 364             | MacPherson, Jack .. .. .       | 60 Claude-avenue, Glenroy, Vic.                         |
| 365             | MacRory, Ewin .. .. .          | Highlands View, Pascoe-avenue, Kilsyth, Vic.            |
| 366             | Maher, Percy A. .. .. .        | 145 Dandenong-road, Caulfield, Vic.                     |
| 367             | Maloney, Douglas .. .. .       | 10 Bonanza-road, Beaumaris, Vic.                        |
| 368             | Manshanden, Willm .. .. .      | 64 Thompson-road, North Fremantle, W.A.                 |
| 369             | Marcowe, David .. .. .         | P.O. Box 233, Merbein, Vic.                             |
| 370             | Margetts, Earl .. .. .         | c/o Mrs. Williams, 43 Ewing-street, Brunswick, Vic.     |
| 371             | Marks, John E. .. .. .         | 6 Clovelly-avenue, Royal Park, S.A.                     |
| 372             | Marsh, William .. .. .         | 30 Balfour-road, Rose Bay, N.S.W.                       |
| 373             | Marshall, Kenneth .. .. .      | 2 Dodson-street, South Yarra, Vic.                      |
| 374             | Martin, John .. .. .           | 51 Graham-street, South Brisbane, Qld.                  |
| 375             | Martin, John .. .. .           | 180 Arden-street, North Melbourne, Vic.                 |
| 376             | Martin, V. .. .. .             | c/o Seamen's Union, Sydney, N.S.W.                      |
| 377             | Maslin, Ian C. .. .. .         | 44 Scott-street, Cairns, Qld.                           |
| 378             | May, Edgar .. .. .             | 33 Norman-street, Ballarat, Vic.                        |
| 379             | Mayler, Ronald .. .. .         | 7 Partridge-street, Beaufort, N.S.W.                    |
| 380             | McAuley, Alexander .. .. .     | 257 Clarke-street, Northcote, Vic.                      |
| 381             | McCormack, Frank .. .. .       | 10 Mulgrave-street, Elsternwick, Vic.                   |
| 382             | McCulloch, Alan J. .. .. .     | 190 Kennedy-terrace, Bardon, Qld.                       |
| 383             | McDowell, Maxwell .. .. .      | 3 Edro-avenue, East Brighton, Vic.                      |
| 384             | McGee, Iain .. .. .            | 7 Bunda-street, Innisfail, N.S.W.                       |
| 385             | McGrath, James .. .. .         | 53a Wellington-street, Wooloowin, Qld.                  |
| 386             | McGregor, John .. .. .         | 15 Chataway-street, Carina, Brisbane, Qld.              |
| 387             | McGuinness, Norman .. .. .     | 41 Stawell-street, Coburg, Vic.                         |
| 388             | McIntevy, Arthur .. .. .       | 39 Evans-street, Port Melbourne, Vic.                   |
| 389             | McKirdy, Robert .. .. .        | 6 The Park, Parramatta, N.S.W.                          |
| 390             | McLean, Thomas E. .. .. .      | 27 Orchardleigh-street, Guilford, N.S.W.                |
| 391             | McPherson, John .. .. .        | Castle Bay, Barra, Scotland                             |
| 392             | Meads, Alsn .. .. .            | Bourke, N.S.W.  |
| 393             | Mercer, Albert B. .. .. .      | 48 Nichols-street, Devonport, Tas.                      |
| 394             | Mercer, Wilfred L. .. .. .     | 1 Lindsay-place, Devonport, Tas.                        |
| 395             | Metzenthen, James .. .. .      | 132 Suffolk-street, Maidstone, Vic.                     |
| 396             | Michelson, John .. .. .        | 64 Victoria-street, Flemington, Vic.                    |
| 397             | Millar, George A. .. .. .      | 34 Beaconsfield-street, Auburn, N.S.W.                  |
| 398             | Miller, Charles J. .. .. .     | 29 Emily-street, Sandwell, S.A.                         |
| 399             | Miller, Ernest A. .. .. .      | 482 Dominion-road, Auckland, N.Z.                       |
| 400             | Miller, Peter .. .. .          | 198 Raglan-street, Mosman, N.S.W.                       |
| 401             | Miller, Stanley J. .. .. .     | c/o Mrs. Loane, 69 Monash-avenue, Como, Vic.            |
| 402             | Milligan, Percy .. .. .        | 457 Swan-street, Burnley, Vic.                          |
| 403             | Moate, George .. .. .          | 3 Ruskin-street, Elwood, Vic.                           |
| 404             | Moate, Ronald G. .. .. .       | 136 Cecil-street, Williamstown, Vic.                    |
| 405             | Moir, Nathaniel .. .. .        | 16 Kneale-drive, North Box Hill, Vic.                   |
| 406             | Monks, Alfred B. .. .. .       | 216 Wood-street, East Preston, Vic.                     |
| 407             | Moon, Alexander J. .. .. .     | 13 Darton-street, Sandwell, S.A.                        |
| 408             | Mooney, Robert .. .. .         | 3 Young-street, Neutral Bay, N.S.W.                     |
| 409             | Moore, Dennis .. .. .          | 7 Hawley-street, Launceston, Tas.                       |
| 410             | Moore, George W. .. .. .       | 16 Church-street, Lambton, N.S.W.                       |
| 411             | Morgan, N. .. .. .             | 66 Cecil-street, Williamstown, Vic.                     |
| 412             | Morris, Kathleen .. .. .       | 4 The Avenue, Balaclava, Vic.                           |
| 413             | Mullin, Frederick .. .. .      | 15 Abbotsford-avenue, London, N.16, U.K.                |
| 414             | Murphy, Bernard .. .. .        | Reid House, Canberra, A.C.T.                            |
| 415             | Murphy, James .. .. .          | 445 Gorgie-road, Edinburgh, Scotland                    |
| 416             | Myers, John .. .. .            | 138 Thistlewaite-street, South Melbourne, Vic.          |
| 417             | Naffer, George H. .. .. .      | 11 Hardinge-street, Beaumaris, Vic.                     |
| 418             | Naoum, Theodosios .. .. .      | 803 Rathdowne-street, North Carlton, Vic.               |
| 419             | Nash, Harry .. .. .            | Rockdale Square, Lalor, Vic.                            |
| 420             | Neill, Charles A. .. .. .      | 201 Penquite-road, Norwood, Tas.                        |
| 421             | Nelson, Desmond J. .. .. .     | 182 Derby-street, Pascoe Vale, Vic.                     |
| 422             | Newell, Sydney K. .. .. .      | 48 Frederick-street, Concord, N.S.W.                    |
| 423             | Newton, Sidney .. .. .         | 32 Vivian-street, Kingsgrove, N.S.W.                    |
| 424             | Nielson, Amos .. .. .          | 249 Upper Best-street, Devonport, Tas.                  |
| 425             | Noble, Brian .. .. .           | 28 Ayr-street, Ascot Vale, Vic.                         |
| 426             | Northey, Maurice J. .. .. .    | 329 Edinburgh-road, Castlecraig, N.S.W.                 |
| 427             | Noske, William A. .. .. .      | 1 Alexander-grove, Woodville Gardens, S.A.              |
| 428             | O'Brien, Joseph .. .. .        | 23 Hawke-street, West Melbourne, Vic.                   |
| 429             | O'Brien, Leslie .. .. .        | 29 Kitchener-road, Croydon, Vic.                        |
| 430             | O'Brien, Peter S. .. .. .      | 167 Victoria-parade, Fitzroy, Vic.                      |
| 431             | O'Callahan, Desmond G. .. .. . | 648 Centre-road, East Bentleigh, Vic.                   |
| 432             | O'Connor, Patrick .. .. .      | 45 Morobe-street, West Heidelberg, Vic.                 |
| 433             | O'Day, Vernon .. .. .          | Victoria-parade, Fitzroy, Vic.                          |



## ROLL OF SEAMEN—continued.

| Number on Roll. | Name.                 | Address.   |
|-----------------|-----------------------|--|
| 434             | Olsen, Otto           | 68 Victoria-street, Carlton, Vic.                      |
| 435             | Oreton, Laurie F.     | 44 Railway-street, Cooks Hill, N.S.W.                  |
| 436             | O'Shea, Robert W.     | 51 Wingate-street, East Bentleigh, Vic.                |
| 437             | O'Sullivan, Patrick   | 27 Station-street, Sunshine, Vic.                      |
| 438             | Owen, Garry           | 66 David-road, Hampton, Vic.                           |
| 439             | Page, Graeme W.       | 34 Illawarra-street, Williamstown, Vic.                |
| 440             | Paisley, John W.      | 19 Cypress-avenue, Boronia, Vic.                       |
| 441             | Palmer, Hilda         | 7 Susan-court, Cheltenham, Vic.                        |
| 442             | Palmer, Leon          | 8 Glenview-road, Strathmore, Vic.                      |
| 443             | Parker, John          | 32 McGregor-street, Middle Park, Vic.                  |
| 444             | Parkinson, Robert C.  | 20 Glenn-street, Glenroy, Vic.                         |
| 445             | Partridge, Bernard    | 19 Buckland-avenue, Newtown, Vic.                      |
| 446             | Pass, Dominic R.      | 28 Jarvie-street, East Brunswick, Vic.                 |
| 447             | Paterson, Gordon      | Flat 3, 224 Pacific Highway, Gore Hill, Sydney, N.S.W. |
| 448             | Faton, Donald         | 70 Fairfield-road, Brisbane, Qld.                      |
| 449             | Patzl, Colin          | 16 Federal-street, North Williamstown, Vic.            |
| 450             | Peach, Kenneth C.     | 21 Erskine-street, East Reservoir, Vic.                |
| 451             | Pearl, Ronald M.      | c/o Mrs. Roberts, 8 Gertrude-street, Arncliffe, N.S.W. |
| 452             | Pearman, Alec         | 1 Manor-road, Windsor, Berkshire, U.K.                 |
| 453             | Pearson, John W.      | c/o Seamen's Union, Melbourne, C.I.                    |
| 454             | Pederson, Roger J.    | 36 Clow-street, Dandenong, Vic.                        |
| 455             | Penberthy, William J. | 9 Wilson-street, Birkenhead, S.A.                      |
| 456             | Pendlebury, Peter     | 10 Grandview-street, Moonee Ponds, Vic.                |
| 457             | Penno, R. E.          | 229 Douglas-parade, Newport, Vic.                      |
| 458             | Pennycook, John       | 30A Whiting-street, Artarmon, N.S.W.                   |
| 459             | Perry, Robert J.      | 61 Cliff-avenue, Northbridge, N.S.W.                   |
| 460             | Peters, Raymond       | 31 Ailsa-grove, Ivanhoe, Vic.                          |
| 461             | Phillips, George      | 4 Randell-street, Mordialloc, Vic.                     |
| 462             | Phillips, Graeme      | 223 Union-street, West Brunswick, Vic.                 |
| 463             | Phillips, Lionel      | 41 High-street, Prahran, Vic.                          |
| 464             | Phoenix, Peter K.     | 23A Linacre-road, Hampton, S.7.                        |
| 465             | Piercy, Newton W.     | 219 Osborne-street, Williamstown, Vic.                 |
| 466             | Pilibaitis, Sig       | 17 Tennyson-street, Dulwich Hill, N.S.W.               |
| 467             | Pittoch, John         | 4 Vaughan-street, Auburn, N.S.W.                       |
| 468             | Pollard, Lambert      | 54 Park-street, St. Kilda, Vic.                        |
| 469             | Poole, Michael J.     | 56 Riverview-parade, Harboard, N.S.W.                  |
| 470             | Porter, Ian B.        | Clematis-road, Mt. Evelyn, Vic.                        |
| 471             | Powell, Denis         | 150 Queenscliffe-road, Queenscliffe, N.S.W.            |
| 472             | Powell, William       | 81 Whitworth-avenue, Springvale, Vic.                  |
| 473             | Preston, Leslie       | 15 Bloomfield-avenue, Maribyrnong, Vic.                |
| 474             | Price, Anthony        | 21 Alysinnia-street, Belfast                           |
| 475             | Price, Henry L.       | 21 Carlisle-cressent, Hughesdale, Vic.                 |
| 476             | Prichard, John        | 36 Birrell-street, Bondi Junction, N.S.W.              |
| 477             | Pridham, Douglas R.   | 69 Arundel-avenue, Keon Park, Vic.                     |
| 478             | Pudney, Walter        | c/o Mrs. Burnett, 87 Wills-street, Largs Bay, S.A.     |
| 479             | Quick, Brian R. L.    | 174 South-road, Brighton, Vic.                         |
| 480             | Quinn, John T.        | Pyten-street, Eraring, N.S.W.                          |
| 481             | Rafferty, Thomas      | 14 Bambridge-avenue, Frankston, Vic.                   |
| 482             | Ramage, Robert F.     | 114 Stagsden-road, Bromham, Beds. U.K.                 |
| 483             | Read, Leonard H.      | 2 Berger-street, Chadstone, Vic.                       |
| 484             | Reese, L.             | 18 Dunscombe-avenue, Ashburton, Vic.                   |
| 485             | Reeves, Cyril J.      | Flat 2, Radnor Bridge-road, Folkestone, Kent.          |
| 486             | Reynolds, Jack        | 393 Princes-street, Port Melbourne, Vic.               |
| 487             | Rhull, Francis        | 3 Bryant-street, Rockdale, N.S.W.                      |
| 488             | Richmond, John        | 156 Alma-road, East St. Kilda, Vic.                    |
| 489             | Roberts, Ray          | 39 Silicur-road, Montmorency, Vic.                     |
| 490             | Robertson, Frederick  | 60 Aitken-street, Williamstown, Vic.                   |
| 491             | Robinson, Francis J.  | 16 Lamrock-avenue, Bondi, N.S.W.                       |
| 492             | Rochester, Maxwell H. | 46 St. Vincents-place, Albert Park, Vic.               |
| 493             | Roest, Robert         | 8 Railway-place, Williamstown, Vic.                    |
| 494             | Rogers, Lionel        | 111 Douglas-parade, Williamstown, Vic.                 |
| 495             | Rooke, E. A.          | Arundel-road, Park Orchards, Vic.                      |
| 496             | Rorke, Thomas         | 10 Melbourne-street, Launceston, Tas.                  |
| 497             | Rose, Stanley         | c/o Mrs. Bell, 30 Rockingham-street, Liverpool         |
| 498             | Rosier, John W.       | 7 Royden-street, Moorabbin, Vic.                       |
| 499             | Rosier, Max A.        | 21 Dalgety-street, East St. Kilda, Vic.                |
| 500             | Ross, Neville W.      | 14 Wood-street, Hamilton, N.S.W.                       |
| 501             | Rowe, William J. V.   | 78 Cobden-street, South Melbourne, Vic.                |
| 502             | Rowntree, Leslie W.   | 71 Victoria-street, Potts Point, N.S.W.                |
| 503             | Rowsthorn, Peter      | 48 Glen-street, Hawthorn, Vic.                         |
| 504             | Roy, Stanley          | 102 Horasey Park, Mildura, Vic.                        |
| 505             | Rushton, Rex E.       | 68 Thorne-street, Wagga Wagga, N.S.W.                  |
| 506             | Russell, Charles H.   | 126 Glenayn-avenue, Bondi, N.S.W.                      |
| 507             | Russell, Clarence A.  | c/o Mrs. McDougall, 52 Daniel-street, Wellington, N.Z. |
| 508             | Rutherford, Keith C.  | 13 Eurunder-avenue, Seacombe, S.A.                     |
| 509             | Sadler, Laurence      | Cooks Hill, N.S.W.                                     |
| 510             | Salter, A.            | 16 Avon-street, Moorabbin, Vic.                        |
| 511             | Salter, Lyndsay       | Scottsdale, Tas.                                       |
| 512             | Samways, Reuben E.    | 19 Prince Edward-street, Gladesville, N.S.W.           |
| 513             | Sanders, William J.   | 10 Sweet Briar Green, Edmonton, London, U.K.           |
| 514             | Sanderson, Dennis     | 10 Catterick-street, Morwell, Vic.                     |
| 515             | Saroff, Basil         | Kensington-road, Maitland, N.S.W.                      |
| 516             | Saul, Thomas J.       | 125 Brighton-avenue, Campsey, N.S.W.                   |
| 517             | Sawney, Jack          | 53 Raynes Park-road, Hampton, Vic.                     |
| 518             | Sawyer, Thomas        | 2 Redan-street, St. Kilda, Vic.                        |
| 519             | Schadel, Lance W.     | 31 Plunkett-street, Paddington, Qld.                   |
| 520             | Scherf, Rodney        | Box 465, P.O. Darwin, N.T.                             |
| 521             | Schultz, Werner       | 816 Centre-road, East Bentleigh, Vic.                  |
| 522             | Schultz, William J.   | Greensborough-road, Boronia, Vic.                      |

## ROLL OF SEAMEN—continued.

| Number on Roll. | Name.                    | Address.  |
|-----------------|--------------------------|---|
| 523             | Scott, Harry R.          | 368 St. Kilda-road, Melbourne, Vic.                   |
| 524             | Sells, William W.        | 208 Kilgour-street, Geelong, Vic.                     |
| 525             | Shanahan, Cornelius D.   | 55 Nicholson-street, Fitzroy, Vic.                    |
| 526             | Sheehan, Joseph          | 58 Braidhill-road, Macleod, Vic.                      |
| 527             | Shepherd, Leonard        | 59A Cooper-street, West Preston, Vic.                 |
| 528             | Shifton, Roy             | c/o Mrs. N. Burns, Mt. Waverley, Vic.                 |
| 529             | Shillito, Keith T.       | 3 Sharps-street, Northcote, Vic.                      |
| 530             | Shipp, P. H.             | 3 Woolowra-street, Largs North, S.A.                  |
| 531             | Simmonds, James W.       | Lynch-street, Strahan, Tas.                           |
| 532             | Simpson, A.              | 20 Raeburne-avenue, Castlecraig, N.S.W.               |
| 533             | Sinclair, William J.     | 18 Miramont-avenue, Lane Cove, N.S.W.                 |
| 534             | Sinnamon, David          | 41 Joy-street, Braybrook, Vic.                        |
| 535             | Skelley, Frederick       | 206 Albert-street, East Melbourne, Vic.               |
| 536             | Small, James             | 10 Victoria-street, St. Kilda, Vic.                   |
| 537             | Smellie, Ellis E.        | 2 Beryl-street, Nunawading, Vic.                      |
| 538             | Smith, Edward            | 16 Wallace-avenue, Huntingdale, Vic.                  |
| 539             | Smith, F. H. B.          | 19 Simms-street, Albany, W.A.                         |
| 540             | Smith, Harold S.         | 86 Julian-avenue, Acton, London, U.K.                 |
| 541             | Smith, James             | 44B Altross-road, Gilmoss, Liverpool, II, U.K.        |
| 542             | Soler, Cipriano          | 10 Railway-place, Preston, Vic.                       |
| 543             | Sommers, Charles         | 15 Cumming-street, Yarraville, Vic.                   |
| 544             | Sommerville, Alex R.     | 134 Hambleton-street, Middle Park, Vic.               |
| 545             | Soultanakis, John        | 21 Fawknor-street, St. Kilda, Vic.                    |
| 546             | Speak, Hilton J.         | 584 Spencer-street, West Melbourne, Vic.              |
| 547             | Springer, Gerard         | 32 Park-road, Rangoon, Burma                          |
| 548             | Stage, Karlo             | c/o Seamen's Union, Melbourne, Vic.                   |
| 549             | Stagg, G. J. A.          | Lancaster-street, Carbutt, Qld.                       |
| 550             | Stanley, William         | 12 Lynch-street, Brighton Beach, Vic.                 |
| 551             | Strathen, Stewart        | 46 Coonans-road, Pascoe Vale South, Vic.              |
| 552             | Stedman, Wallace         | 4 Market-street, Dandenong, Vic.                      |
| 553             | Steele, Arthur           | 49 Park-street, St. Kilda, Vic.                       |
| 554             | Steele, James H.         | 41 Grandison-street, Moonee Ponds, Vic.               |
| 555             | Steele, Keith E.         | 164 Glen Iris-road, Glen Iris, Vic.                   |
| 556             | Stewart, Douglas         | 33 Cleve-street, Woodville Gardens, S.A.              |
| 557             | Stewart, John            | 25 Charles-street, Seddon, Vic.                       |
| 558             | Stewart, Wesley, S.      | 9 Hamilton-street, Bentleigh, Vic.                    |
| 559             | Stigant, Cyril E.        | 12 Waite-street, Moss Vale, N.S.W.                    |
| 560             | Stoddard, Robert         | 556 Globe-street, Adamstown, N.S.W.                   |
| 561             | Stone, Brian W.          | 14 Aubrey-street, Armadale, Vic.                      |
| 562             | Stone, John H.           | Moore-street, West Ulverstone, Tas.                   |
| 563             | Strahan, Sandy           | 29 Rydal-street, New Lambton, N.S.W.                  |
| 564             | Stuart, Duncan           | 21 Waratah-avenue, Randwick, N.S.W.                   |
| 565             | Stuart, Louis            | 34 Ardgour-street, North Balwyn, Vic.                 |
| 566             | Stubbs, Alexander J.     | 798 Pascoe Vale-road, Glenroy, Vic.                   |
| 567             | Sutherland, Hugh         | 28 Hamworth-street, East Brisbane, Qld.               |
| 568             | Sutherland, John         | 5 George-street, Yarraville, Vic.                     |
| 569             | Sward, Raymond           | 17 Farraday-street, Hobart, Tas.                      |
| 570             | Sweetman, Edward J.      | 5 Beach-grove, Mornington, Vic.                       |
| 571             | Symons, James            | 3 Corrie-road, North Manly, N.S.W.                    |
| 572             | Szakowski, Gerhard       | 23 Stafford-street, Northcote, Vic.                   |
| 573             | Taylor, Donald           | 54 Summerhill-road, Footscray, Vic.                   |
| 574             | Thomas, E. J.            | 24 Archer-street, Devonport, Tas.                     |
| 575             | Thomas, Frank G.         | 42 Wattle-grove, Reservoir, Vic.                      |
| 576             | Thomas, Graeme J.        | 9 Pardoe-street, East Devonport, Tas.                 |
| 577             | Thomas, Henry            | 10 Lambert-grove, East St. Kilda, Vic.                |
| 578             | Thomas, Herbert          | 5 Elizabeth-street, Rozelle, N.S.W.                   |
| 579             | Thompson, John           | 197 Victoria-parade, Collingwood, Vic.                |
| 580             | Threlfall, George        | 1 Lee-crescent, Birmingham Gardens, N.S.W.            |
| 581             | Thrower, Eric M.         | 20 Harry Court, Mount Waverley, Vic.                  |
| 582             | Tipling, Richard         | 20 Kirby-street, Willagee, W.A.                       |
| 583             | Towson, Harold J.        | 62 Hillcrest-avenue, Greenacre, N.S.W.                |
| 584             | Tucker, John A.          | c/o Mrs. Neweng, 91 Remiltz-street, Lakemba, N.S.W.   |
| 585             | Turnbull, Peter          | 9 Alma-place, St. Kilda, Vic.                         |
| 586             | Turner, Alan             | 6 Gordon-avenue, Darra, Qld.                          |
| 587             | Turner, James            | 34 Chadstone-road, Chadstone, Vic.                    |
| 588             | Tyerman, John A.         | 1 Crawford-street, Old Guildford, N.S.W.              |
| 589             | Tyler, Howard L.         | Flat 2, 5 Beach-avenue, Elwood, Vic.                  |
| 590             | Tyler, Peter A.          | 35 Loftus-avenue, Loftus, N.S.W.                      |
| 591             | Tyler, Ralph             | 22 Esplanade, Semaphore, S.A.                         |
| 592             | Tyson, Stephen           | 212 Station-street, Port Melbourne                    |
| 593             | Urquhart, Henry          | 18 Countess-place, Penarth, Glamorgan                 |
| 594             | Usselli, Alforo          | 136 Young-street, Fitzroy, Vic.                       |
| 595             | Van Buren, H.            | 100 Bridport-street, Albert Park, Vic.                |
| 596             | Vance, Alfred B.         | 113 Buckingham-street, Richmond, Vic.                 |
| 597             | Van Der Tang, Maarten C. | 25 Uranga-parade, Punchbowl, N.S.W.                   |
| 598             | Velt, Melville L.        | 91 Victory Boulevard, Ashburton, Vic.                 |
| 599             | Vincent, Frank           | 100 Mackie-road, East Bentleigh, Vic.                 |
| 600             | Wakeling, Eric G.        | Lot 2, Flat 3, The Parade, Westgarth, Vic.            |
| 601             | Walden, James R.         | 50 Wingate-street, East Bentleigh, Vic.               |
| 602             | Wallace, Allan E.        | 14 Valerie-street, Pascoe Vale, Vic.                  |
| 603             | Walsh, Denis             | 19 Raglan-street, South Melbourne, Vic.               |
| 604             | Walsh, Geoffrey          | 18 Dickens-street, St. Kilda, Vic.                    |
| 605             | Walsh, John              | c/o Mrs. Jones, 15 Beach-street, Port Melbourne, Vic. |
| 606             | Walsh, Paul              | 44 The Strand, Williamstown, Vic.                     |
| 607             | Walsh, Stanley D.        | 22 Winnam-street, Stafford, Qld.                      |
| 608             | Wannell, Norman          | 5 Munro-street, Sefton, N.S.W.                        |
| 609             | Ward, Raymond            | 123 Council Buildings, Pyrmont, N.S.W.                |
| 610             | Wardell, Sydney W.       | 8 Black-street, Watsonia, Vic.                        |
| 611             | Warwick, Richard G.      | 10 Alexander-street, Collingwood, Vic.                |

## ROLL OF SEAMEN—continued.

| Number on Roll. | Name.                 | Address.  |
|-----------------|-----------------------|---|
| 612             | Waterhouse, Thomas    | 45 Hill-street, East Perth, W.A.                |
| 613             | Watterson, Phillip B. | 473 Bay-street, Port Melbourne, Vic.            |
| 614             | Watts, Terry          | 1 Middle-road, Devonport, Tas.                  |
| 615             | Webber, Aubrey E.     | 143 Tennyson-road, Gladesville, N.S.W.          |
| 616             | Weedon, Keith         | 53 Dunstan-parade, Port Melbourne, Vic.         |
| 617             | West, James           | 13 Lara-street, Malvern, Vic.                   |
| 618             | Weston, Robert J.     | 11 Cheltenham-road, Geelong, Vic.               |
| 619             | White, Cyril A. K.    | 549 Moreland-road, Pascoe Vale South, Vic.      |
| 620             | White, Douglas J.     | 10 Ronald-street, Box Hill, Vic.                |
| 621             | White, Harry B.       | 36 Osborne-avenue, Glen Iris, Vic.              |
| 622             | White, James          | 19 Macedon-street, Maidstone, N.S.W.            |
| 623             | White, Robert L.      | 14 Tennyson-street, Carrum, Vic.                |
| 624             | White, William J.     | 18 Commercial Quay, Wexford, Eire               |
| 625             | Whitecross, Hugh      | 36 Philipson-street, Albert Park, Vic.          |
| 626             | Williams, D.          | Lot 1, Jones-crescent, Rosanna, Vic.            |
| 627             | Williams, David       | 106 Summerhill-road, Reservoir, Vic.            |
| 628             | Williams, J.          | 43 Campbell-street, Coburg, Vic.                |
| 629             | Williams, John L.     | 28 Alexander-street, Colloroy Beach, N.S.W.     |
| 630             | Willoughby, Victor    | 1A Birch-street, Flinders Park, S.A.            |
| 631             | Wilson, Ernest        | 193 Dandenong-road, Windsor, Vic.               |
| 632             | Wilson, Francis       | 111 Green-street, Richmond, Vic.                |
| 633             | Wilson, Frederick     | 58 Rosslyn-street, West Melbourne, Vic.         |
| 634             | Wilson, Herbert       | 27 Regent-street, Regent, Vic.                  |
| 635             | Wilson, John E.       | 35 Clarkston-road, Glasgow                      |
| 636             | Wilson, Ralph J.      | Warrandyte-road, Research, Vic.                 |
| 637             | Wilton, Brian         | 16 Pennell-street, Enmore, N.S.W.               |
| 638             | Winterbottom, Eric    | 94 Brougham-street, King's Cross, N.S.W.        |
| 639             | Winther, Halidan A.   | 19 Bona-street, Ringwood, East, Vic.            |
| 640             | Wishart, Hugh B.      | 46 Edward-street, Sandringham, Vic.             |
| 641             | Witek, W.             | 72 Mt. Pleasant-road, Eltham, Vic.              |
| 642             | Wood, Max E.          | 26 Drabble-street, Scarborough, W.A.            |
| 643             | Woodward, Peter       | 11 Stanley-street, Merewether, N.S.W.           |
| 644             | Woolcott, Frank       | c/o Mrs. A. Cook, 48 Campbell-street, Kew, Vic. |
| 645             | Woolf, Hugh           | 24 St. Elmo-road, Ivanhoe, Vic.                 |
| 646             | Wray, John            | 15 Queen-street, Stockton, N.S.W.               |
| 647             | Young, Andrew         | Kangaroo Ground-road, Warrandyte, Vic.          |
| 648             | Young, Basil H.       | Gumbooya, Old Pittwater-road, Brookvale, N.S.W. |
| 649             | Young, Charles        | 30 Charles-street, Prahran, Vic.                |
| 650             | Young, Henry E.       | 44 Holmes-street, Kingsford, N.S.W.             |
| 651             | Young, Ronald         | 120 Main-street, Greensborough, Vic.            |

R. S. ROHNER,  
Secretary.

Marine Board of Victoria,  
Melbourne, 25th May, 1959.

