



VICTORIA GOVERNMENT GAZETTE

Published by Authority

[Registered at the General Post Office, Melbourne, for transmission by post as a newspaper.]

No. 77]

WEDNESDAY, AUGUST 10

[1960

Land Act 1958.

AREA OF LAND COMPRISED IN CERTAIN CLASSES DIMINISHED OR INCREASED.

PROCLAMATION

By His Excellency the Lieutenant-Governor of the State of Victoria and its Dependencies in the Commonwealth of Australia,
&c., &c., &c.

WHEREAS by the *Land Act 1958* it is amongst other things enacted that the Governor in Council may, by Proclamation to be published in the *Government Gazette*, at any time diminish or increase the area of land comprised in any of the classes mentioned in Part I, Division 1, section 5, of the said *Land Act 1958*, but that the area of lands which may be sold by auction (Class 8), shall not be increased except as in certain cases in the said Act provided: Now therefore I, the Lieutenant-Governor of the State of Victoria, in the Commonwealth of Australia, by and with the advice of the Executive Council of the said State, and in accordance with the provisions of sections 94 and 117 of the *Land Act 1958* aforesaid, do hereby diminish or increase (as the case may be) the areas of Crown lands comprised in Class 6 of the classes mentioned in section 5 of the *Land Act 1958* aforesaid, to the extent set forth in the subjoined Schedule (that is to say):—

Schedule referred to.

CLASSES DIMINISHED OR INCREASED.

County.	Parish.	Allotment.	Section.	Area.	Diminished.	Increased.	Description.
					Class.	Class.	
Karkaroc	Bumbang	63A	B	A. R. P. 12 1 0 subject to survey	..	6	About $\frac{1}{4}$ mile west of the Robinvale-road, and about 3 miles south-east of the Robinvale Township
Karkaroc	Bumbang	63B	B	5 3 0 subject to survey	..	6	About $\frac{1}{4}$ mile west of the Robinvale-road, and about 3 miles south-east of the Robinvale Township

Given under my Hand and the Seal of the State of Victoria, aforesaid, at Melbourne, this second day of August, in the year of our Lord One thousand nine hundred and sixty, and in the ninth year of the reign of Her Majesty Queen Elizabeth II.

(L.S.)

By His Excellency's Command,

E. F. HERRING.

KEITH TURNBULL,
Commissioner of Crown Lands and Survey.

GOD SAVE THE QUEEN!

Land Act 1958.

UNALIENATED CROWN LAND AVAILABLE FOR SETTLEMENT UNDER IMPROVEMENT PURCHASE LEASES.

PROCLAMATION

By His Excellency the Lieutenant-Governor of the State of Victoria and its Dependencies in the Commonwealth of Australia, &c., &c., &c.

IN pursuance of the provisions of section 153 of the *Land Act 1958*, I, the Lieutenant-Governor of the State of Victoria, in the Commonwealth of Australia, by and with the advice of the Executive Council of the said State, do by this Proclamation declare the unalienated Crown lands mentioned in the subjoined Schedule, to be available for settlement under improvement purchase leases.

SCHEDULE.

County.	Parish.	Allotment.	Section.	Area.	Land Valuation.
				A. R. P.	
Buln Buln	Tarwin South	37	..	168 1 2	£1 10s. per acre
Mornington	Woolamai	98H	..	114 1 25	£5 per acre
Mornington	Woolamai	98J and 98K	..	112 2 24	£5 per acre

Given under my Hand and the Seal of the State of Victoria aforesaid, at Melbourne this second day of August, in the year of our Lord One thousand nine hundred and sixty and in the ninth year of the reign of Her Majesty Queen Elizabeth II.

E. F. HERRING.

(L.S.)

By His Excellency's Command,

KEITH TURNBULL,
Commissioner of Crown Lands and Survey.

GOD SAVE THE QUEEN!

Police Offences Act 1958.

EXTENSION OF THE PROVISIONS OF SECTION 5 TO THE SHIRE OF CHARLTON.

PROCLAMATION

By His Excellency the Lieutenant-Governor of the State of Victoria and its Dependencies in the Commonwealth of Australia, &c., &c., &c.

IN pursuance of the provisions contained in section 4 of the *Police Offences Act 1958*, I, the Lieutenant-Governor of the State of Victoria, in the Commonwealth of Australia, by and with the advice of the Executive Council of the said State, do by this my Proclamation extend the provisions of Section 5 of the said Act to the Shire of Charlton.

Given under my Hand and the Seal of the State of Victoria aforesaid, at Melbourne, this ninth day of August, in the year of our Lord One thousand nine hundred and sixty, and in the ninth year of the reign of Her Majesty Queen Elizabeth II.

(L.S.) E. F. HERRING.

By His Excellency's Command,

L. H. S. THOMPSON,
Acting Chief Secretary.

GOD SAVE THE QUEEN!

NOTICE TO MARINERS.

[No. 11 of 1960.]

AUSTRALIA.—VICTORIA.

PORT PHILLIP.

Alteration in Light-buoy.

Date.—On or about 16th August, 1960.

Position.—Point Cook Triangulation Beacon, "White".
Lat. 37° 55' 46" S., Long. 144° 47' 28" E. (Approx.)

Alteration.—The light-buoy, showing a White light every 8 seconds, thus, flash 0.5 seconds, eclipse 7.5 seconds, stationed 3.64 miles 178° 02' from the above position will be altered to a Red spherical light-buoy showing a Red light flashing every second, thus, flash 1.0 seconds, eclipse 7.0 seconds, visibility 5 miles.

The light-buoy is now known as the Point Cook Light-buoy.

Chart Affected.—B.A. 1171.

Publications.—*Sailing Directions, Victoria, 1959*, pages 311 and 714.C. O'MALLEY,
Port Officer.

Ports and Harbors Branch,
Department of Public Works,
Melbourne, C.2, 8th August, 1960.

Marriage Act 1958.

MINISTERS OF RELIGION REGISTERED TO CELEBRATE MARRIAGES IN VICTORIA.

IT is hereby notified that in pursuance of the provisions of the *Marriage Act 1958*, No. 6306, section 11, the under-mentioned Officiating Ministers of Religion have been registered at this Office for the celebration of marriages in Victoria:—

Number in Register.	Name.	Designation.	Denomination.	Residence.	Date of Registration.
12302	Snoxall, Brian Charles ..	Preacher ..	Churches of Christ ..	Ronald-street, Robinvale ..	6.7.60
12303	Holtham, Albert Athol ..	Priest ..	Church of England ..	57 Hopwood-street, Echuca ..	8.7.60
12304	Page, Clifford Kemp ..	Priest ..	Church of England ..	Heathcote ..	8.7.60
12305	Wardle, Thomas Moses ..	Minister ..	Unitarian ..	14 Forsyth-street, Parkdale ..	18.7.60
12306	Curran, Bernard ..	Priest ..	Roman Catholic ..	320 Riversdale-road, Camberwell ..	29.7.60
12307	Costello, Antoninus Timothy..	Priest ..	Roman Catholic ..	320 Riversdale-road, Camberwell ..	29.7.60

Office of the Government Statist,
Melbourne, 1st August, 1960.

F. W. CORRIE,
Assistant Government Statist.

LAW DEPARTMENT.
COURTS OF PETTY SESSIONS—DAYS AND HOURS
APPOINTED.

HIS Excellency the Lieutenant-Governor of the State of Victoria by and with the advice of the Executive Council thereof, doth by Order made on the 2nd day of August, 1960, pursuant to the provisions of section 64 of the *Justices Act 1958*, appoint the days and hours contained in the Schedule below for the holding of Courts of Petty Sessions at the places named in such Schedule in lieu of the days and hours heretofore appointed—to take effect as from the dates shown.

SCHEDULE.

Place.	Days and Hours.
Cowes	Every Wednesday at 10 a.m., as from and inclusive of 28th September, 1960
Lang Lang .. .	Every 4th Tuesday at 10 a.m., as from and inclusive of 27th September, 1960, and every Thursday at 10 a.m., as from and inclusive of the 6th October, 1960, except in the week the Court is held on a Tuesday
Wonthaggi .. .	Every 4th Thursday at 10 a.m., as from and inclusive of 8th September, 1960, and every Tuesday at 10 a.m., as from and inclusive of 13th September, 1960, except in the week when the Court is held on a Thursday

A. MAHLSTEDT,
Clerk of the Executive Council.

At the Executive Council Chamber,
Melbourne, 2nd August, 1960.

LAW DEPARTMENT.
COURT OF PETTY SESSIONS, DANDENONG.—DAY
FOR HOLDING.

HIS Excellency the Governor of the State of Victoria, by and with the advice of the Executive Council thereof, doth by Order made on the 2nd August, 1960, pursuant to the provisions of section 64 of the *Justices Act 1958*, appoint every Thursday at 10 a.m., as from and inclusive of the 29th September, 1960, a day for the holding of the Court of Petty Sessions at Dandenong, in addition to the days and hours heretofore appointed.

A. MAHLSTEDT,
Clerk of the Executive Council.

At the Executive Council Chamber,
Melbourne, 2nd August, 1960.

Local Government Act.
BOROUGH OF BENALLA.
ORDER CONFIRMED.

THE Minister of the Crown administering the *Local Government Act 1958*, on the 4th day of August, 1960, confirmed the Order hereinafter referred to, in pursuance of section 514 of the said Act, viz.:—

An Order of the Council of the Borough of Benalla, made on the 27th June, 1960, for the purpose of providing a drainage easement through Crown allotments 1, 2, 3a and 4b, section S, Parish of Benalla, and for acquiring for such purpose an easement through, over and along the land hereinafter described:—Commencing at a point on the southern boundary of Crown allotment 1, section S, Parish of Benalla, County of Delatite, distant 320.4 links from its south-west corner; thence by a line parallel to the western boundaries of the said allotment 1 and allotments 2 and 4b, bearing north 0 deg. 55 min. east 4,326.9 links; thence by lines bearing north 44 deg. 5 min. west 78.6 links and north 89 deg. 5 min. west 198.9 links to a point on the western boundary of the said allotment 4b; thence by a line forming the eastern boundary of a Government road and the western boundary of the said allotment 4b, bearing north 0 deg. 55 min. east 75.8 links; thence by lines bearing south 89 deg. 5 min. east 230.3 links, south 44 deg. 5 min. east 141.4 links, south 0 deg. 55 min. west 4,300.4 links to a point on the southern boundary of the said allotment 1; thence by a line forming the southern boundary of the said allotment 1 and the northern boundary of a Government road bearing south 53 deg. 30 min. west 95.4 links to the point of commencement.

T. K. MALTBY,
for Minister for Local Government.

Local Government Act.
CITY OF NUNAWADING.
ORDER CONFIRMED.

THE Minister of the Crown administering the *Local Government Act 1958*, on the 4th day of August, 1960, confirmed the Order hereinafter referred to, in pursuance of section 514 of the said Act:—

An Order of the Council of the City of Nunawading, made on the 31st May, 1960, for the purpose of increasing the width of portion of Percy-street, Nunawading, and for acquiring for such purpose all that piece of land described hereunder, viz.:—All that piece of land being part of Crown section 125, Parish of Nunawading, and being part of allotment 71 on a plan of subdivision by Benjamin Benjamin, and being part of the land described in a Memorial of Conveyance registered as No. 194 in Book 89 in the Office of the Registrar-General, and being more particularly described as all that piece of land commencing at a point being the south-west corner of the said allotment 71; thence by the east alignment of Percy-street on a bearing of 347 deg. 30½ min. for a distance of 110 ft. 9 in.; thence by a line bearing 66 deg. 34½ min. for a distance of 6 ft. 10½ in.; thence by a line bearing 167 deg. 43 min. for a distance of 112 ft. 7½ in.; and thence by a line bearing 262 deg. 46½ min. for a distance of 6 ft. 4½ in. to the point of commencement.

T. K. MALTBY,
for Minister for Local Government.

DEPARTMENT OF MINES.
MINING LEASES GRANTED.

- 7820, Mineral; Sulphates Limited; 7a. 3r. 6p., Parish of Allambee East (in lieu of lease No. 6984, Mineral, expired).
7822, Mineral; Sulphates Limited; 81a. 2r. 5p., Parish of Allambee East (in lieu of lease No. 6991, Mineral, expired).
9200, Ballarat; Alexander Thomas Evans, Evelyn Mould Tait, Andrew Clifford McLennan, and John Macklin; 41a. 3r. 26p., Parish of Korweinguboorra.
9201, Ballarat; North Deborah Mining Company No Liability; 285a. 1r. 20p., Parish of Moorarbool West.

TAILINGS LICENCES GRANTED.

- 3024, Tailings Licence; Allan Chan; Parish of Sandhurst (in lieu of Tailings Licence No. 2945, expired).
3039, Tailings Licence; Lillian May Walsh; Parish of Castlemaine (in lieu of Tailings Licence No. 2968, expired).
3044, Tailings Licence; President, Councillors, and Ratepayers of the Shire of Marong; Parish of Nerring (in lieu of Tailings Licence No. 2960, expired).

MINING LEASE EXPIRED.

- 7015, Mineral; Eureka Terra Cotta and Tile Company of Australia Limited; 3a. 3r. 32p., Parish of Ballaarat.

MINERAL SEARCH LICENCE EXPIRED.

- 195, Mineral Search Licence; Godfrey Jack Evans; 50 acres, Parish of Ellinging.

W. J. MIBUS,
Minister of Mines.

MINING LEASE DECLARED VOID.

- 8323, Beechworth; Gustave Marendaz; 13a. 3r. 27p., Parish of Taggerty.

TAILINGS LICENCE DECLARED VOID.

- 2988, Tailings Licence; State Rivers and Water Supply Commission; Parish of Chewton.

J. B. TILLEY,
Secretary for Mines.

ANNUAL LICENCE.

A LICENCE to carry on Assurance and Insurance business in Victoria from 5th August, 1960, to 31st December, 1960, has been issued to the under-mentioned insurer:—

THE PROVIDENT FIRE INSURANCE COMPANY LIMITED.

D. G. RICHARDS,
Comptroller of Stamps.

Transport Regulation Acts.

TRANSPORT REGULATION BOARD.

NOTICES OF PUBLIC HEARINGS.

NOTICE is hereby given that the applications made by the persons named below for licences to operate the commercial goods vehicles, on the route or routes or in the manner set out opposite their names, will be heard at a time and place to be communicated to the persons concerned:—

Name and Address; Nature of Application.

- ALL NEW PANELS PTY. LTD. (trading as Aarjent Towing and Salvage Service), 21 Gardiner-street, North Melbourne; 1 commercial goods vehicle (40 cwt.) to operate throughout the State of Victoria for the purpose of repairing or towing disabled or wrecked vehicles—tools of trade, spare parts and materials incidental thereto.
- ALBION QUARRYING CO. PTY. LTD., Arden-street, North Melbourne; 10 commercial goods vehicles (138, 137, 144, 145, 143, 144, 145, 144, 144 cwt.) to operate within a radius of 50 miles of own premises at North Melbourne in the course of business as "road-construction contractors"—own road-contracting plant, materials, hot asphalt and premix.
- ANDERTON, J. T., 6 Opie-street, Lower Fern Tree Gully; 1 commercial goods vehicle (103 cwt.) to operate—(a) within a radius of 20 miles of Lower Fern Tree Gully—general goods, (b) within a radius of 70 miles of Atlas Products (Vic.) Pty. Ltd., Oakleigh—roofing tiles, tile battens and tile-fixing materials.
- BAENSCH, N. R., Smythe-street, Portarlington; 1 commercial goods vehicle (134 cwt.) to operate—(a) within a radius of 25 miles of the chief post office in the City of Geelong—general goods, (b) from places situate within a radius of 8 miles from the post office at Drysdale to the City of Melbourne—market garden and orchard produce, excluding potatoes in bags and brown onions.
- BENNETT, S. C., & SON, Barwon-road, South Geelong; 1 commercial goods vehicle (18 cwt.) to operate throughout the State of Victoria in the course of business as "waste wool merchants"—for the collection of sheep skins, waste wool and dag wool.
- BIDSTRUP, V., 582 Canterbury-road, Vermont; 2 commercial goods vehicles (30 and 13 cwt.) to operate throughout the State of Victoria for the purpose of repairing or towing disabled or wrecked vehicles, tools of trade, spare parts and materials incidental thereto.
- BOURKE, J. D., 12 Latani-street, Shepparton; 1 commercial goods vehicle (15 cwt.) to operate solely on behalf of East Preston Animal By-products within a radius of 50 miles of post office at Shepparton and to and from the Townships of Mansfield, Myrtleford and Beechworth for the collection of raw sausage casings with the ability to leave an urgently required incidental small barrel of finished casings *en route*.
- CITRONI, D., 122 Skene-street, Warrnambool; 1 commercial goods vehicle (74 cwt.) to operate within a radius of 75 miles of the post office at Peshurst (Warrnambool Division of the Country Roads Board)—road-contracting plant and materials.
- CUST, R. A., Stawell West; 1 commercial goods vehicle (88 cwt.) to operate—(a) within a radius of 50 miles of the post office at Stawell—road-contracting plant and materials, (b) within a radius of 20 miles of the post office at Stawell—general goods.
- DEVEREUX, D. & F., "The Croft", Speewa, via Swan Hill; 1 commercial goods vehicle (56 cwt.) to operate—(a) within a radius of 20 miles of the post office at Speewa—general goods, (b) within a radius of 95 miles of the post office at Cohuna and/or within a radius of 100 miles of the post office at Merbein, road contracting plant and materials.
- DINSDALE, F. H. & G., Station-street, Fern Tree Gully; 1 commercial goods vehicle (95 cwt.) to operate—(a) within a radius of 20 miles of the post office at Fern Tree Gully—general goods, (b) within a radius of 70 miles from the premises of the City Brick Works Co. Pty. Ltd., at East Hawthorn—bricks on behalf of the said company.
- DOWNES, R. E., PTY. LTD., Gembrook-road, Nar-Nar-Goon; 1 commercial goods vehicle (249 cwt.) to operate from the premises of the Abbotsford Brewery, at Abbotsford, to places within a radius of 50 miles from the post office at Nar-Nar-Goon—wet brewers' grain.
- G.R.D. CHEMICAL CO. PTY. LTD., 6 Railway-walk, Camberwell; 2 commercial goods vehicles (330 and 240 cwt.) to operate for the carriage of lime slurry in specially-designed tanks from own premises at Preston and Spotswood to—(a) Australian Paper Manufacturers Ltd., at Broadford, (b) Colonial Sugar Refinery Co., at Bacchus Marsh.
- HALL, N. L. & A. I., 40 Golf Links-avenue, Oakleigh; 1 commercial goods vehicle (80 cwt.) to operate—(a) within a radius of 25 miles of G.P.O., Melbourne—general goods, (b) from pits at Cranbourne to places within the radius described in paragraph (a) above—sand.
- HAND, PETER, TOBACCO CO. PTY. LTD., 97 Liebig-street, Warrnambool; 1 commercial goods vehicle (8 cwt.) to operate in the course of business as "wholesale tobacconists" within a radius of 50 miles from own premises at Warrnambool and to Dartmoor, Casterton, Cavendish, Skipton and Colac—own cigarettes and tobacco.
- NOTE.—All goods to be carried as above are to be railed to Warrnambool.
- JENNINGS, A. V., CONSTRUCTION CO. PTY. LTD., Trent-street, Burwood; 1 commercial goods vehicle (60 cwt.) to operate—(a) within a radius of 50 miles of own premises at Burwood in the course of business as "building construction engineers"—own goods, (b) throughout the State of Victoria—tools of trade and equipment, (c) within a radius of 20 miles of any project currently engaged upon or from the nearest railway station thereto—materials for use on such project.
- JONES, H. & M., Warneet, via Cranbourne; application to vary the conditions of existing licence No. D.A.38871 by deleting paragraph (b) and adding in lieu as paragraph (b) "Between Warneet and Tooradin—mails and parcels under contract to the P.M.G. Department".
- KENDALL, A. W., Brodrrib P.O., via Orbost; application to vary the conditions of existing licence No. D.A.33177 by adding to paragraph (a) "From and to Brodrrib River and to and from Combienbar" and adding as paragraph (d) "From railway station at Orbost to consignees at Combienbar—superphosphate".
- KOEBCKE, W. A. & A. P., 2 Boisdale-street, Maffra; 1 commercial goods vehicle (440 cwt.) to operate from bush landings within a radius of 50 miles of the post office at Orbost to sawmills at Orbost—logs.
- LYNN, J. H., Glastone-street, Orbost; 1 commercial goods vehicle (approximately 200 cwt.) to operate—(a) from forest landings within a radius of 50 miles of Cann River to sawmills at Cann River—logs, (b) from sawmills east of Orbost to railhead at Orbost and consignees within a radius of 20 miles of Orbost—sawn timber.
- MALADY, D. J. & R. L., Fitzroy-street, Stratford; 1 commercial goods vehicle (91 cwt.) to operate—(a) within a radius of 20 miles of the post office at Stratford—general goods, (b) within the Shires of Traralgon, Rosedale, Omeo, Orbost, Bairnsdale, Morwell and Alberton, Avon, Tambo, Maffra—road-contracting plant and materials.
- MCCOSH, A. D., Rands-road, Timboon; 1 commercial goods vehicle (90 cwt.) to operate within a radius of 50 miles of own premises at Timboon in the course of business as a "builder"—tools of trade, equipment and material incidental to own contracts.
- N. & C. TRANSPORT CO., Bowen-road, Sorrento; 2 commercial goods vehicles (8 and 26 cwt.) to operate—(a) between Frankston and Portsea, serving towns *en route*, subject to the condition that goods must be collected daily at the Frankston Railway Station for on delivery under the terms of the Victorian Railways contract—general goods, (b) within a radius of 20 miles of own depot at Sorrento—petroleum products on behalf of Ampol Ltd. and empty return containers.
- NATIONAL TYRE SERVICE (GRELONG) PTY. LTD., 241 Moorabool-street, Geelong; 1 commercial goods vehicle (15 cwt.) to operate within an area bounded by the City of Geelong and the Townships of Meredith, Cressy, Camperdown, Port Campbell, Apollo Bay and Lorne in the course of business as "tire repairers and retreaders"—new tires and tubes, tires and tubes for repair or having been repaired, batteries, oil and motor car accessories.
- NICHOLAS, A. E., 2 Echuca-street, Mooropna; 1 commercial goods vehicle (approximately 200 cwt.) to operate within a radius of 100 miles of own premises at Mooropna in the course of business as "house remover"—tools of trade and equipment and houses, sheds and outbuildings for removal and erection from site to site.
- NORTON, E. J., Main-street, Bunyip; 1 commercial goods vehicle (approximately 230 cwt.) to operate from forest landings in the Labertouche area to Longwarry—Timber Supplies at Longwarry—logs.

OATES, P. S., 37A Moore-street, Traralgon; 1 commercial goods vehicle (approximately 114 cwt.) to operate—(a) within a radius of 70 miles of the post office at Yarram (Traralgon Division of the Country Roads Board)—road-contracting plant and materials, (b) within a radius of 20 miles of the post office at Traralgon—general goods.

PARRIS, F. W., & SONS PTY. LTD., High-street, Nagambie; application to vary the conditions of existing licences Nos. D.A.1777 and D.A.1777/1 by adding as paragraphs (c) "within a radius of 20 miles from the post office at Nagambie in the course of business as 'timber merchants and builders' hardware suppliers'—own goods", and (d) "within a radius of 20 miles from the post office at Nagambie in the course of business as 'agents for Vacuum Oil Company'—petroleum products in containers and empty returns".

PICTON HOPKINS & SON PTY. LTD., 130 Church-street, Richmond; application to vary the conditions of licence No. D.A.1323/3 by deleting "Numurkah" and adding in lieu "Morwell".

R. & S. BATTERIES PTY. LTD., 232-236 Grant-street, South Melbourne; application to vary the conditions of existing licence No. D.A.20191 by adding as paragraph (b) "From railway stations in the Towns of Ararat, Dimboola, Warracknabeal, Bendigo, Seymour, Shepparton, Colac, Fort Fairy, Hamilton, Warragul, Korumburra and Yarram to retailers tributary to such stations for the carriage of batteries".

ROGERS, L. S., 115 Lime-avenue, Mildura; 2 commercial goods vehicles (80 and 100 cwt.) to operate—(a) within a radius of 20 miles of the post office at Mildura—general goods, (b) within a radius of 50 miles of Mildura—petroleum products and empty containers, (c) within a radius of 50 miles of the post office at Mildura in the course of business as a "primary producer"—own goods.

ROVE, E. L., 65 King-street, Hamilton; application to vary the conditions of existing licence No. T.D.3010 by adding "Within a radius of 20 miles of the post office at Hamilton—general goods".

ROVE, G., 11 Highridge-crescent, Niddrie; application to vary conditions of existing licence No. D.A.38881 by adding as paragraph (b) "Within a radius of 25 miles of Melbourne—general goods".

SHERLOCK, E. J., 62 Edinburgh-street, Clayton; 1 commercial goods vehicle (232 cwt.) to operate within a radius of 50 miles of Fowler Road Constructions Pty. Ltd.'s plant, at Narre Warren North—road-making plant, materials, hot asphalt and premix solely on behalf of said company.

THOMAS, B. W., Main-road, Kangaroo Flat; 1 commercial goods vehicle (70 cwt.) to operate—(a) within a radius of 150 miles of chief post office at Bendigo within the area north of an east/west line drawn through Bendigo—(i) in the course of business as "marine collector"—marine stores as designated in the *Marine Stores and Old Metals Act 1958* (No. 6303), (ii) wool ends and dags in bags not exceeding 20 cwt. on any one load, all such goods to be carried to Bendigo, (b) within a radius of 50 miles of Warrnambool—wool ends and dags in bags, and tallow in tins, such goods to be carried to Warrnambool, (c) wool for rail consignment to Warrnambool or having been consigned by rail to Warrnambool within a radius of 10 miles of Bendigo and within a radius of 10 miles of Warrnambool.

TONNISSEN, C. F., 81 Park-street, Hamilton; 1 commercial goods vehicle (373 cwt.) to operate within a radius of 50 miles of the post office at Hamilton in the course of business as an "earth-moving contractor"—earth-moving and dam-sinking equipment.

WATSON, A., 60 Purdy-street, Tongala; 1 commercial goods vehicle (100 cwt.) to operate—(a) from Forests Commission forest landings in the Barmah-Licola area and from private forest areas in the Rochester-Elmore district to own sawmill at Tongala—red gum logs, (b) within a radius of 20 miles of own sawmill at Tongala—sawn timber, wood, posts, strainers, staves, &c., (c) to and from own sawmill and areas defined in paragraphs (a) and (b)—tools of trade and equipment.

WHELAN, D. A., Swan Reach; 1 commercial goods vehicle (101 cwt.) to operate—(a) within the Shire of Tambo—road-contracting plant and materials, (b) within a radius of 20 miles of the post office at Tambo—general goods.

WILLOX, L. H., 11 Cherry-place, Sale; application to vary the conditions of licence No. D.A.31642 by adding "The Shires of Maffra and Rosedale".

NOTICE is hereby given that the applications made by the persons named below for renewal of licences to operate the commercial goods vehicles on the route or routes, or in the manner set out opposite their names, will be heard at a time and place to be communicated to the persons concerned:—

Name and Address; Present Franchise; Licence No.; Date of Expiry.

AGRICULTURAL & DOMESTIC SPRAYS, 36 Menin-road, Nunawading; 1 commercial goods vehicle (8 cwt.) to operate throughout the State of Victoria in the course of business as "agricultural and domestic sprayers"—own spraying equipment, spare parts, weedicides, and camping gear and equipment; D.A.10588/3; 8th October, 1960.

ANDREWS, F. L., 15 Mark-street, Wodonga; 1 commercial goods vehicle (100 cwt.) to operate within the Benalla division of the Country Roads Board—road-contracting plant and materials; D.A.27609; 29th October, 1960.

ASHMORE, J. N., 5 Sunderland-avenue, Ashburton; 1 commercial goods vehicle (129 cwt.) to operate within a radius of 70 miles from the premises of the City Brick Works Co. Pty. Ltd., at Hawthorn East—bricks on behalf of the said company; D.A.28614; 8th October, 1960.

BALLARAT METAL PTY. LTD., Creswick-road, Ballarat; 1 commercial goods vehicle (110 cwt.) to operate throughout the State of Victoria in the course of business of the holder of this licence as a "marine collector or dealer"—scrap, old metals, bags, bottles or other marine goods designated under the *Marine Stores and Old Metals Act 1958*, but excluding the carriage of any such goods to wharves, docks, or ships for shipment or export purposes; D.A.23741/1; 21st August, 1960.

BARNARD, H. A., PTY. LTD., 69-75 Queensbridge-street, South Melbourne; 1 commercial goods vehicle (100 cwt.) to operate within a radius of 50 miles from the post office situate at the corner of Bourke and Elizabeth streets in the City of Melbourne, in the course of business as "steel and metal merchants, engineers and builders suppliers"—structural steel, builders and plumbers supplies and hardware to own clients; D.A.600; 13th October, 1960.

BAULCH, L. J., Apollo Bay; 1 commercial goods vehicle (115 cwt.) to operate—(a) within a radius of 20 miles from the post office at Apollo Bay—general goods, (b) within a radius of 50 miles from the post office at Apollo Bay—road-contracting plant and materials; D.A.28606; 8th October, 1960.

COGHILL, W. J., Strathmerton; 1 commercial goods vehicle (100 cwt.) to operate within the Benalla division of the Country Roads Board—road-contracting plant and materials; D.A.27605; 29th October, 1960.

THE COLONIAL GAS ASSOCIATION LTD., 55 Flemington-road, North Melbourne; 2 commercial goods vehicles (7, 8 cwt.) to operate throughout the State of Victoria for the purpose of servicing and maintaining gas plants and mains—tools of trade and equipment incidental to such servicing and maintenance; D.A.25112/7, D.A.25112/8; 8th October, 1960.

GORDON BROTHERS PTY. LTD., 120 Union-street, Brunswick; 1 commercial goods vehicle (8 cwt.) to operate throughout the State of Victoria in the course of business as "refrigeration engineers"—refrigeration and air-conditioning machines with tools, spare parts and materials incidental to the installation and maintenance of such machines; D.A.1172/2; 22nd October, 1960.

FALKENBERG, A. F., 6 Shaftesbury-parade, Thornbury; 3 commercial goods vehicles (93, 146 and 114 cwt.) to operate—(a) within a radius of 25 miles from the post office situate at the corner of Bourke and Elizabeth streets in the City of Melbourne—general goods, (b) from pits situate at Cranbourne and Longwarry to the City of Melbourne—sand; D.A.27416/1, D.A.27416/2, D.A.27416/3; 1st October, 1960.

FLETCHER, A., 250 Forest-street, Wendouree; 1 commercial goods vehicle (269 cwt.) to operate throughout the State of Victoria in the course of business as "earth-moving contractor"—tools of trade and equipment incidental to licensee's own contracts; D.A.27511; 22nd October, 1960.

GISSING, L. H., Cromie-street, Rupanyup; 1 commercial goods vehicle (100 cwt.) to operate—(a) within a radius of 20 miles from the post office at Rupanyup—general goods, (b) within a radius of 50 miles from the post office at Rupanyup—petroleum products in prescribed types of containers and empty containers, on behalf of the Vacuum Oil Co. Pty. Ltd.; D.A.27478; 1st October, 1960.

- HARRIS, E. S., & Co. PTY. LTD., 43 Keplar-street, Warrnambool; 1 commercial goods vehicle (250 cwt.) to operate in the course of licensee's business as "building contractors"—(a) within a radius of 20 miles from the main post office at Warrnambool—licensees' own goods, (b) from licensees' premises at Warrnambool to licensees' sawmill at Drik Drik—mill plant and mill supplies, returning with sawn timber for use in connexion with licensees' own building contracts, (c) from brickworks at Glenthompson, Stawell, and Ararat to building sites within a radius of 20 miles from the main post office at Warrnambool—bricks; T.D.2836; 8th October, 1960.
- INGLETON, V. H., Dunsford-street, Lancefield; 1 commercial goods vehicle (112 cwt.) to operate—(a) within a radius of 20 miles from the post office at Lancefield—general goods, (b) from and to places situate within the radius as defined in paragraph (a) above and to and from places situate within a radius of 50 miles from the post office at Lancefield—livestock; D.A.27608; 29th October, 1960.
- MACUMBER, S. P., 266 King-street, Bendigo; 1 commercial goods vehicle (87 cwt.) to operate—(a) within a radius of 25 miles from the chief post office in the City of Bendigo—general goods, (b) within the Bendigo division of the Country Roads Board—road-contracting plant and materials; D.A.28617; 8th October, 1960.
- PHILLIPS, T., & SONS, Bosquet-street, White Hills, Bendigo; 1 commercial goods vehicle (105 cwt.) to operate within a radius of 70 miles from the chief post office in the City of Bendigo—own bricks and agricultural pipes; D.A.1830; 13th October, 1960.
- QUICK, J. W. W., Marine-parade, Lorne; 1 commercial goods vehicle (119 cwt.) to operate—(a) from and to the City of Melbourne to and from places situated between the City of Geelong and the Township of Lorne, provided that no goods whatsoever are carried from and to the City of Melbourne to and from the City of Geelong or to and from any places *en route* between the said cities of Melbourne and Geelong—general goods, (b) between the City of Geelong and the Township of Lorne and places *en route* from and to the Township of Lorne to and from the Township of Colac—general goods; D.A.1880/1; 22nd October, 1960.
- RYAN, D. T., 74 Greta-road, Wangaratta; 1 commercial goods vehicle (98 cwt.) to operate—(a) within a radius of 20 miles from the post office at Wangaratta—general goods, (b) within a radius of 50 miles from the post office at Wangaratta—road-contracting plant and materials; D.A.28919; 22nd October, 1960.
- SHANAHAN, P. T., J. M., & C. P. (trading as P. T. Shanahan and Sons), Lucknow, via Bairnsdale; 1 commercial goods vehicle (99 cwt.) to operate—(a) within a radius of 20 miles from the post office at Bairnsdale—general goods, (b) throughout the Shires of Bairnsdale, Avon, Tambo, Orbost and Ormeo—road-contracting plant and materials; D.A.19269/1; 1st October, 1960.
- SINGER SEWING MACHINE Co., 86 Murphy-street, Wangaratta; 1 commercial goods vehicle (17 cwt.) to operate within a radius of 100 miles from licensee's premises at Wangaratta—new sewing machines, sewing machines for repair or having been repaired, tools of trade and materials incidental to the repair and servicing of sewing machines; D.A.28753; 8th October, 1960.
- WILSON, T. J., "Majella," Arthur's Creek; 1 commercial goods vehicle (100 cwt.) to operate—(a) within a radius of 20 miles from the post office at Arthur's Creek and to and from the City of Melbourne—general goods, (b) from and to places situate within the radius as defined in paragraph (a) above and to and from places situate within a radius of 50 miles from the post office at Arthur's Creek—livestock; D.A.27604; 29th October, 1960.
- ANDREWS, E. E., Don-road, Healesville; 1 commercial goods vehicle (176 cwt.) to operate for the carriage of—(1) logs from any forest landing in the Niagaroon and Upper Yarra forestry districts and the North Big River area—(a) to the railway station at Healesville and to any mill or dump which is located within a radius of 20 miles of such landing or of the railway station at Healesville, (b) to any mill or timber yard situated within a radius of 25 miles of the G.P.O., Melbourne, (2) logs from forest landings in the Christmas Creek area via Erica to Saxton Timber and Trading Ltd. Mill at Moe, (3) sawn timber from R. J. Richard's and E. E. Andrew's Sawmill at Healesville—(a) to the railway station at Healesville, (b) to any customer if delivered within a radius of 20 miles of the Healesville Railway Station, (c) to any merchant or builder if delivered to a timber yard or direct on to a building site which is situated within a radius of 25 miles of the G.P.O., Melbourne; T.T.D.1875; 26th November, 1960.
- BILLS, L., Box 1980, Bairnsdale; 1 commercial goods vehicle (255 cwt.) to operate for the carriage of sawn timber at and east of Orbost to consignees at Orbost and between Orbost and the New South Wales-Victorian border, reached via the Princes Highway; T.T.D.1899; 19th November, 1960.
- BILLS, R., Box 198, Bairnsdale; 1 commercial goods vehicle (250 cwt.) to operate for the carriage of sawn timber from sawmills at Cann River to the Orbost Railway Station; T.T.D.2174; 9th November, 1960.
- BROOK, C. W., Kitchen-street, Mansfield; 1 commercial goods vehicle (255 cwt.) to operate for the carriage of logs from forest landings in the Mount Buller and Tolmie areas to sawmills at Mansfield and Benalla; T.T.D.1822; 26th November, 1960.
- BUCKLEY, J., Chenery-street, Mansfield; 1 commercial goods vehicle (268 cwt.) to operate for the carriage of logs from forest landings in the Howqua and King River areas to sawmills at Mansfield and Benalla; T.T.D.1879; 19th November, 1960.
- CAMBARVILLE SAWMILLING Co., 171 Doncaster-road, North Balwyn; 1 commercial goods vehicle (241 cwt.) to operate for the carriage of sawn timber from Cambarville Sawmilling Co. at Cambarville—(a) to the railway station at Healesville, (b) to any customer if delivered within a radius of 20 miles of the Healesville Railway Station, (c) to any merchant or builder if delivered to a timber yard or direct on to a building site which is situated within a radius of 25 miles of the G.P.O., Melbourne; T.T.D.1892; 26th November, 1960.
- COWELL, W. A. & A. A., 12 Anderson-street, Bairnsdale; 1 commercial goods vehicle (260 cwt.) to operate for the carriage of—(1) sawn timber from Ezard's Sawmill at Swift's Creek to consignees at Bairnsdale, (2) Fitchers from Ezard's Sawmill at Swift's Creek to consignees at Bairnsdale, (3) kiln-dried dressed flooring weatherboards and mouldings from Ezard's Sawmill at Swift's Creek to consignees and on to building sites at Orbost, Bairnsdale and Sale; T.T.D.1672; 15th November, 1960.
- COX, K. M. & J. M., 5 Crammons-street, Benalla; 1 commercial goods vehicle (108 cwt.) to operate for the carriage of logs from forest landings in the Mount Buller and Toombullup areas to J. A. Terrett and Co. Pty. Ltd. Sawmill at Benalla; T.T.D.1873; 19th November, 1960.
- CRAWFORD, J., Bendoc; 1 commercial goods vehicle (269 cwt.) to operate for the carriage of sawn timber from sawmills in the Bendoc area to the railway station and consignees at Orbost; T.T.D.2173; 9th November, 1960.
- DUNSTAN, A. & SONS, 1-7 Tallangatta-road, Wodonga; 1 commercial goods vehicle (240 cwt.) to operate for the carriage of—(1) logs from Forest Commission's lease at Mount Wills to A. Dunstan and Sons' Sawmill at Eskdale, (2) sawn timber from A. Dunstan and Sons' Sawmill at Eskdale to A. Dunstan and Sons' timber yards at Wodonga, also to the railway yards at Wodonga and Albury, (3) to carry between Wodonga and Eskdale and Mount Wills goods used for the maintenance and operation of own sawmill at Eskdale and logging camp at Mount Wills; T.T.D.1339; 20th November, 1960.
- ESTCOURT, C. M. & M. C., Tomahawk Valley, Gembrook; 1 commercial goods vehicle (270 cwt.) to operate for the carriage of—(1) logs from own private property at Beenak and Munganan to own sawmills at Tomahawk Valley, Gembrook, (2) sawn timber from own sawmills at Gembrook to consignees in the metropolitan area; T.T.D.1334; 26th November, 1960.

NOTICE is hereby given that the applications made by the persons named below for renewal of temporary licences for a period of twelve months to operate the commercial goods vehicles on the route or routes, or in the manner set out opposite their names, will be heard at a time and place to be communicated to the parties concerned:—

Name and Address: Present Franchise; Licence No.;
Date of Expiry.

AMEZDROZ & MENZIES, Dennis-street, Colac; 1 commercial goods vehicle (227 cwt.) to operate for the carriage of—(1) general goods within a radius of 20 miles of Colac, (2) sawn timber from R. Ame-droz's Mill at Ellimint to Robert Sim and Co.'s yards at Ballarat; T.T.D.1872; 5th November, 1960.

- EVANS, D. & J. PTY. LTD., 171 Camberwell-road, Hawthorn; 1 commercial goods vehicle (187 cwt.) to operate for the carriage of—(1) logs from forest landings in the Niagaroon and Upper Yarra forestry districts and the North Big River area to D. and J. Evans Pty. Ltd. Sawmills at Toolangi, (2) sawn timber from D. and J. Evans Pty. Ltd. Sawmills at Toolangi—(a) to the railway station at Healesville, (b) to any customer if delivered within a radius of 20 miles of the Healesville Railway Station, (c) to any merchant or builder if delivered to a timber yard or direct on to a building site which is situated within a radius of 25 miles of the G.P.O., Melbourne, and to D. and J. Evans Pty. Ltd. yards at Hawthorn; T.T.D.1894; 19th November, 1960.
- FOOKS, M., 16 Chanak-street, East Malvern; 1 commercial goods vehicle (240 cwt.) to operate for the carriage of sawn timber (scantlings) from M. Fook's Sawmill at Pakenham East, direct on to building sites within a radius of 40 miles of such mill; T.T.D.1887; 19th November, 1960.
- FROUD, S., Sale-Yarram road, Stradbroke; 1 commercial goods vehicle (100 cwt.) to operate for the carriage of—(1) pulpwood from the Stradbroke area to Australian Paper Mills at Maryvale, (2) general goods within a radius of 20 miles of Stradbroke; T.T.D.1753; 21st November, 1960.
- GAPES, L., Neerim Junction; 1 commercial goods vehicle (250 cwt.) to operate for the carriage of—(1) logs from any forest landings in the Goodwood area to the railway station at Nayook and to any mill or dump which is located within a radius of 20 miles of such landings or of the railway station at Nayook, (2) sawn timber from the Limberlost Timber Co.'s Sawmill at Nayook—(a) to the railway station at Nayook, (b) to any timber merchant or builder if delivered *en route* to such railway station or to timber yards or on to a building site located within a radius of 20 miles of such railway station; T.T.D.1745; 21st November, 1960.
- GEORGE, A. R., Old Fernshaw-road, Healesville; 2 commercial goods vehicles (266 cwt. each) to operate for the carriage of logs from the Alexandra and Thornton areas to sawmills at Healesville and Croydon; T.T.D.2180, T.T.D.2181; 23rd November, 1960.
- GOULD, J. L., Falls-road, Marysville; 2 commercial goods vehicles (264 and 253 cwt.) to operate for the carriage of—(1) logs from any forest landing in the Niagaroon and Upper Yarra forestry districts and the North Big River area to the railway station at Healesville and to any mill or dump which is located within a radius of 20 miles of such landing or of the railway station at Healesville, (2) sawn timber from J. L. Gould Pty. Ltd. Sawmill at Healesville—(a) to the railway station at Healesville, (b) to any customer if delivered within a radius of 20 miles of the Healesville Railway Station, (c) to any merchant or builder if delivered to a timber yard or direct on to a building site which is situated within a radius of 25 miles of the G.P.O., Melbourne; T.T.D.2093, T.T.D.2094; 4th November, 1960.
- GRACE, L., Dandenong-road, Clayton; 1 commercial goods vehicle (90 cwt.) to operate for the carriage of—(a) in the course of business as "sawmiller and timber merchant" to places within a radius of 25 miles of the G.P.O., Melbourne, and to and from the Mornington Peninsula—own goods, (b) from own property at Gembrook to places described in paragraph (a) above—own firewood, (c) from places within a radius of 25 miles of the G.P.O., Melbourne, to own property at Gembrook—own goods; T.T.D.2179; 3rd November, 1960.
- HASSETT, J. & R., 43 Lardner-road, Drouin; 1 commercial goods vehicle (230 cwt.) to operate for the carriage of logs from any forest landing in the Jerralang area to sawmills at Drouin; T.T.D.1443; 19th November, 1960.
- HERMON, R. J. & F. A., Yarra Junction; 1 commercial goods vehicle (224 cwt.) to operate for the carriage of—(1) logs from any forest landings in the Niagaroon and Upper Yarra forestry districts and North Big River area to the railway stations at Warburton and/or Yarra Junction, (2) sawn timber from Bell and Say mill at Yarra Junction—(a) to the railway stations at Warburton and/or Yarra Junction, (b) to any customer if delivered within 20 miles of the railway stations at Warburton and/or Yarra Junction, (c) to any merchant or builder if delivered to a timber yard or direct on to a building site within a radius of 25 miles of the G.P.O., Melbourne; T.T.D.1797; 12th November, 1960.
- HOCKING, R., Cann River P.O.; 1 commercial goods vehicle (269 cwt.) to operate for the carriage of—(a) logs from bush landings within a radius of 50 miles of Cann River to sawmills at Cann River, (b) sawn timber from sawmills at Cann River to the railway station and consignees in Orbost; T.T.D.2176; 23rd November, 1960.
- HUG, E. L., Pearson-street, Heyfield; 1 commercial goods vehicle (240 cwt.) to operate for the carriage of—(a) logs from various forest landings in the Macalister Forest District, via Licola, to various mills at Heyfield, (b) within a radius of 50 miles from the post office at Heyfield—plant and equipment, materials, fertilizers, seeds, produce feed, livestock, and all other goods in connexion with licensee's own primary production and agricultural pursuits; T.T.D.1869; 11th November, 1960.
- INGLETON, L., Cherokee, via Romsey; 1 commercial goods vehicle (85 cwt.) to operate for the carriage of—(1) logs from private property in the Cherokee Creek area to L. I. Ingleton's sawmill at Cherokee Creek and to sawmills in the metropolitan area, (2) sawn timber from L. I. Ingleton's sawmill at Cherokee Creek, via Romsey, to consignees in the metropolitan area, (3) own tractor to forest landings within a radius of 20 miles of L. I. Ingleton's sawmill at Cherokee Creek; T.T.D.2102; 24th November, 1960.
- JOHNSON, T. I., and A. H. REILLY, Keilor-road, Keilor; 1 commercial goods vehicle (100 cwt.) to operate for the carriage of—(1) logs from any forest landings in the Lancefield and Woodend areas to Johnson and Reilly's sawmill at Keilor, (2) sawn timber from sawmills at Lancefield to Johnson and Reilly's timber yard at Keilor, (3) sawn timber from Johnson and Reilly's sawmill at Keilor to consignees within a radius of 25 miles of the G.P.O., Melbourne; T.T.D.1457; 26th November, 1960.
- LONG, K. J., School-lane, Yarra Junction; 1 commercial goods vehicle (211 cwt.) to operate for the carriage of—(a) logs from forest landings in the McMahon's area to Yelland's mill at East Warburton, (b) S.E.C. poles from forest Commission sites in the Powelltown area to S.E.C. depot at Brooklyn; T.T.D.2177; 9th November, 1960.
- MCMAHON, G., 2 Bothwell-street, Pascoe Vale; 1 commercial goods vehicle (270 cwt.) to operate for the carriage of—(a) from forest landings in the Kinglake, Homewood, and Yea areas to own sawmill at Lilydale—logs, (b) from own sawmill at Lilydale to timber yards and building sites within a radius of 25 miles of the G.P.O., Melbourne—sawn timber; T.T.D.2188; 16th November, 1960.
- MURPHY, F. & G., Bros., Walter-street, Moorabbin; 1 commercial goods vehicle (109 cwt.) to operate for the carriage of—(1) own goods within a radius of 25 miles of the G.P.O., Melbourne, in the course of business as "sawmillers, timber merchants, and fencing contractors", (2) sawn timber from own sawmill at Steele's-road, Healesville, to own yards at Moorabbin and to consignees within the radius described in paragraph (1) above; T.T.D.1880; 26th November, 1960.
- NEWLANDS LUMBER CO. PTY. LTD., Yarra Junction; 1 commercial goods vehicle (221 cwt.) to operate for the carriage of—(1) logs from forest landings in the Niagaroon and Upper Yarra forestry districts and the Big River areas to the railway stations at Warburton and/or Yarra Junction, and to any mill or dump which is located within a radius of 20 miles of such landings or of the railway stations at Warburton and/or Yarra Junction, (2) sawn timber from Newlands Lumber Co. Pty. Ltd.'s mill at Yarra Junction—(a) to the railway station at Yarra Junction, (b) to any customer if delivered within a radius of 20 miles of the Yarra Junction railway station, (c) to any merchant or builder if delivered to a timber yard or direct on to a building site which is situated within a radius of 25 miles of the G.P.O., Melbourne; T.T.D.1883; 26th November, 1960.
- PEAK, E. G., Buxton; 1 commercial goods vehicle (103 cwt.) to operate for the carriage of—(1) case logs from own forest landing at Buxton to Westhall's sawmill at Springvale and to Carmichael's sawmill at Richmond, (2) firewood from Buxton area to wood-yards in the metropolitan area, (3) stock feed and superphosphate from Melbourne to own farm at Buxton; T.T.D.1752; 21st November, 1960.
- FLOWRIGHT, G., 22 Finlason-street, Mansfield; 1 commercial goods vehicle (323 cwt.) to operate for the carriage of—(1) logs from Forests Commission landings in the Mt. Buller area to sawmills in Mansfield and Benalla, as directed by an officer of the Forests Commission, (2) sawmilling equipment and bulldozer from Mansfield to felling sites within a radius of 50 miles of Mansfield; T.T.D.1801; 19th November, 1960.

- POMEROY, J. & K., PTY. LTD., Thomas-road, Healesville; 1 commercial goods vehicle (179 cwt.) to operate for the carriage of sawn timber from H. and K. Pomeroy's sawmill at Healesville—(a) to the railway station at Healesville, (b) to any customer if delivered within a radius of 20 miles of the Healesville Railway Station, (c) to any merchant or builder if delivered to a timber yard or direct on to a building site which is situated within a radius of 25 miles of the G.P.O., Melbourne; T.T.D.1881; 26th November, 1960.
- POW, H. G., Box 189, Orbost; 1 commercial goods vehicle (274 cwt.) to operate for the carriage of—(1) logs from forest landings within a radius of 30 miles of Cabbage Tree to own sawmill at Cabbage Tree, (2) sawn timber from own sawmill at Cabbage Tree to the railway station at Orbost and to consignees within a radius of 20 miles of Orbost; T.T.D.2096; 17th November, 1960.
- PUTT, NORMAN, PTY. LTD., Maroondah Highway, Healesville; 2 commercial goods vehicles (101 and 74 cwt.) to operate for the carriage of—(1) sawn timber from Norman Putt Pty. Ltd.'s sawmill at Healesville—(a) to the railway station at Healesville, (b) to any customer if delivered within a radius of 20 miles of the Healesville Railway Station, (c) to any merchant or builder if delivered to a timber yard or direct on to a building site situated within a radius of 25 miles of the G.P.O., Melbourne; T.T.D.1877; T.T.D.1878; 26th November, 1960.
- RICHARDS, R., Don-road, Healesville; 1 commercial goods vehicle (107 cwt.) to operate for the carriage of sawn timber from R. J. Richards's sawmill at Healesville—(a) to the railway station at Healesville, (b) to any customer if delivered within a radius of 20 miles of the railway station at Healesville, (c) to any merchant or builder if delivered on to a timber yard or direct on to a building site which is located within a radius of 25 miles of the G.P.O., Melbourne; T.T.D.1876; 26th November, 1960.
- SMITH, R., Fitzroy-street, Kilmore; 1 commercial goods vehicle (140 cwt.) to operate for the carriage of red-gum logs from forest landings in the Axedale, Toolleen, and Tooborac areas to R. J. Horgan and Sons' sawmill at Keilor and J. L. Connor's sawmill at Box Hill; T.T.D.1802; 12th November, 1960.
- SPRAGUE, C. A., Weeaprounah; 1 commercial goods vehicle (182 cwt.) to operate for the carriage of—(1) logs from any forest landing in the Wyelangta area to Keith King's sawmill at Pyles Siding, (2) sawn timber from Keith King's sawmill at Pyles Siding to the railway station at Colac; T.T.D.1748; 21st November, 1960.
- SYRATT, R. J., Lot 1, Holland-road, Ringwood East; 1 commercial goods vehicle (215 cwt.) to operate for the carriage of—(1) logs from W. Cook's forest landings at Buxton to W. Cook Pty. Ltd.'s sawmill at Preston, (2) logs from bush landings at McMahon's Creek to Ringwood Timber and Trading Co. Pty. Ltd. at Ringwood; T.T.D.1815; 21st November, 1960.
- TERRETT, F., 39 Byrne-street, Benalla; 1 commercial goods vehicle (265 cwt.) to operate for the carriage of—(1) logs from any forest landings in the Mt. Buller and Tumbulup areas to Terrett's sawmill at Benalla, (2) sawn timber from Terrett's sawmill at Benalla to consignees at Shepparton, Numurkah, and Echuca, (3) sawn timber from J. A. Terrett and Co.'s sawmill at Benalla to consignees at Tatura, Stanhope, Rochester, Kyabram, Cobram, and Nathalia; T.T.D.1440; 19th November, 1960.
- WALKER, J. W., Crowley-road, Healesville; 1 commercial goods vehicle (182 cwt.) to operate for the carriage of—(1) logs from any forest landing in the Niagara and Upper Yarra forestry districts and the North Big River area to the railway station at Healesville, and to any mill or dump which is located within a radius of 20 miles of such landing or of the railway station at Healesville, (2) sawn timber from Badger Creek Sawmills Pty. Ltd. at Badger Creek, via Healesville, and Malcolm Walker and Co.'s sawmill at Lilydale to merchants and builders in the metropolitan area; T.T.D.1340; 20th November, 1960.
- WRIGHT, G. & B., BROS., Allan-street, Kilmore; 1 commercial goods vehicle (258 cwt.) to operate for the carriage of logs from private properties in the Kilmore area to Bridge and Wells sawmill at Fawkner; T.T.D.2175; 23rd November, 1960.
- YARRA VALLEY TRANSPORT PTY. LTD., Main-street, Box 43, Lilydale; 1 commercial goods vehicle (187 cwt.) to operate for the carriage of sawn timber from Victoria Hardwood Co.'s sawmill at Powelltown, E. Lloyd's sawmill at Gladysville, and the Moreland Timber Co.'s sawmill at Yarra Junction—(a) to the railway station at Warburton and/or Yarra Junction,

(b) to any customer if delivered within a radius of 20 miles of the railway station at Warburton and/or Yarra Junction, (c) to any merchant or builder if delivered to timber yards or direct on to building sites which are situated within a radius of 25 miles of the G.P.O., Melbourne; T.T.D.1895; 26th November, 1960.

NOTICE is hereby given that the applications made by the persons named below for licences to operate commercial passenger vehicles, on the route or routes or in the manner set out opposite their names, will be heard at a time and place to be communicated to the parties:—

Name and Address; Nature of Application.

- WARRNAMBOOL BUS LINES PTY. LTD., 273 Raglan-parade, Warrnambool; 1 commercial passenger vehicle, with seating capacity for 37 persons, to operate as an additional stage omnibus under the same terms and conditions as all C.O. licences at present held by the applicant.
- CROYDON-MT. DANDENONG PASSENGER SERVICE, Main-street, Olinda; 1 commercial passenger vehicle, with seating capacity for 45 persons, to operate as an additional stage omnibus under the same terms and conditions as all C.O. licences at present held by the applicant.
- DENNIS, H. J., 74 Terry-avenue, Belgrave; 1 commercial passenger vehicle, to be purchased, with seating capacity for five persons, to operate under the same terms and conditions as existing taxi-cabs licensed at Lower Fern Tree Gully.
- BARNES COACHES (SUNSHINE) PTY. LTD., 25 Perth-avenue, Sunshine; 1 additional commercial passenger vehicle, with seating capacity for 29 passengers, to operate as metropolitan stage omnibus on Route 130A (Deer Park-Sunshine) under the same terms and conditions as licences already held in the name of applicant.
- SIMON-CARVES (AUST.) PTY. LTD., 25-31 Wilson-street, Botany, New South Wales; 1 commercial passenger vehicle, with seating capacity for twelve passengers (Austin omnicoach), to operate for the carriage of employees only, free of charge, between the Footscray Railway Station and the Commonwealth Sugar Refinery building project at Bacchus Marsh, via Ballarat-road.

TIME-TABLE.

Mondays to Sundays inclusive.

Depart Footscray 6.30 a.m.
Arrive C.S.R., Bacchus Marsh, 7.30 a.m.
Depart C.S.R., Bacchus Marsh, 4 p.m.
Arrive Footscray 5 p.m.

- KENNEDY, J. R. (trading as Preston-Coburg Bus Service), 572 Murray-road, West Preston; 1 additional commercial passenger vehicle, with seating capacity for 31 passengers, to operate as metropolitan stage omnibus on Route 121A (Preston-East Coburg-West Preston) under the same terms and conditions as licences already held in the name of applicant.
- BAKER, R. W., 492 Pascoe Vale-road, Pascoe Vale; application for variation of licence No. T.S.595 to include the ability to operate under charter conditions within a radius of 50 miles of the Beveridge Post Office, provided that all trips commence within a radius of 3 miles of the Beveridge Post Office.
- CROYDON BUS SERVICE PTY. LTD., Maroondah Highway, Croydon; 1 additional commercial passenger vehicle, with seating capacity for 33 passengers, to operate as a country stage omnibus on various routes under the same terms and conditions as licences already operating in the name of the applicant.
- VENTURA MOTORS PTY. LTD., 17 Centre-road, Oakleigh South; 1 additional commercial passenger vehicle, with seating capacity for 35 passengers, to operate as country stage omnibus on Route 208A (Box Hill-Mordialloc) under the same terms and conditions as licences already operating in the name of the applicant.
- GLENROY BUS CO. PTY. LTD., 492 Pascoe Vale-road, Pascoe Vale; 1 commercial passenger vehicle, with large seating capacity, to be purchased, to operate—(a) as an additional omnibus on Route 48A (Moonee Ponds-Glenroy) under the same terms and conditions as licences already held in the applicants name, (b) under charter conditions within a radius of 50 miles of the G.P.O., Melbourne, provided that all journeys are commenced within Zone 2, as prescribed by the Board, and operated under conditions appertaining thereto.

APPPLICATIONS for metropolitan private hire car licences by the persons listed hereunder in respect of commercial passenger vehicles, with seating capacity for five persons, to operate under composite conditions from an approved depot in zone set out opposite their names:—

Name and Address; Zone.

BULLE, K. B., 40 Electra-avenue, Ashwood; "C".
 PETRONIO, S., 4 Mercer-street, Oakleigh; "C".
 YENDALL, W. O., 14 Donald-street, Mt. Waverley; "C", "S".
 MILLS, E. A. K., 8 Queen-street, Clayton; "S".
 BOEHM, R. A., 10 Anita-street, Beaumaris; "C".
 CARVER, L. F., 4 Beddoe-street, Bentleigh East; "C", "A".
 HEIB, K. A., 8 Sunderland-avenue, Ashburton; "C".
 STICKLAND, W. B., 17 Edna-street, Heathmont; "E".
 SCHMIDT, R. W., 33 Denver-street, East Bentleigh; "C".
 TOUZEAU, J. L., 8 Schulz-street, East Bentleigh; "A", "C".
 WORSFOLD, F. G., 23 The Boulevard, Maribyrnong; "K".
 SULLIVAN, M. L., 117 Buckley-street, Footscray; "K".
 SHARPLES, D. A., 18 Lennox-street, Moonee Ponds; "K".
 ROWE, J. B., 97 Melon-street, Braybrook; "K".
 NEYLAND, N., Melton-road, Sydenham; "K".
 FRASER, D. W., 110 Hedderwick-street, Essendon; "K".
 CAVE, A. G., 63 Station-road, Seddon; "K".
 ASHWEIRTH, W. B., 34 Emu-street, Maidstone; "K".
 NIMMO, W. A., 43 Montgomery-street, West Heidelberg; "S".
 SPADARO, L., 24 Kingsley-grove, Mt. Waverley; "S".
 MANSFIELD, G. A. W., Jolly-street, Frankston; "A", "S".
 BAILEY, L., 31 Marianne-way, Doncaster; "A", "C", "K", "S".
 GURD, D. N., 10 Whittier-street, Kingsbury; "H", "S".
 DYSON, J. S., Lot 14, Arcadia-avenue, The Basin; "E".
 CHISHOLM, A. J., 37 Borva-drive, East Kellor; "K".
 GOOD, T. C., 45 Mirams-street, Ascot Vale; "K".

APPPLICATIONS for metropolitan taxi-cab licences by the persons listed hereunder in respect of commercial passenger vehicles with seating capacity for five persons:—

Name and Address.

STEWART, G. R., 26 Stanley-street, Elsternwick.
 SMALL, R. D., 22 Harrison-street, Box Hill North.
 SALTER, H., 22 Rosehill-road, Niddrie.
 LAWSON, L., 276 Wellington-street, Collingwood.

WANDOL, K., 10 Shelley-avenue, Newtown, Geelong; 1 commercial passenger vehicle, with seating capacity for five persons, to operate as a taxi-cab within the urban district of Geelong.

Notice of any objection should be forwarded to reach the Secretary to the Board not later than Wednesday, 24th August, 1960.

E. V. FIELD,
Secretary.

Exhibition Buildings, Rathdown-street, Carlton, 10th August, 1960.

Housing Act (Section 99 of Act 6275).

GENERAL NOTICE TO PARTIES EMPOWERED BY THE LANDS COMPENSATION ACT 1958 TO SELL AND CONVEY OR GRANT AND RELEASE, PURSUANT TO SECTION 99 OF ACT 6275.

GENERAL NOTICE TO TREAT FOR LAND IN A RECLAMATION AREA AT BRUNSWICK.

IN pursuance of the provisions contained in the *Housing Act 1958* and of the *Lands Compensation Act 1958*, the Housing Commission (hereinafter referred to as "the Commission") hereby doth give notice that the lands, tenements and hereditaments described in the Schedule hereto are required for the purpose of the Housing Act and that the Commission is authorized by the provisions of section 68 of the *Housing Act 1958* to purchase or take compulsorily the said lands.

And the Commission accordingly hereby gives notice to all the parties interested in such land and to all persons empowered by the *Lands Compensation Act 1958* to sell and convey or grant and release the land so required that it requires to take and purchase the land referred to in the said Schedule hereto and that it is willing to treat with such parties or persons for the purchase thereof and as to the compensation to be made and for the damage that may be sustained by reason of the execution of the works.

And further the Commission hereby requires such parties or persons, on or before the expiration of 21 days from 16th August, 1960, to deliver to the offices of the Commission, at 179 Queen-street, Melbourne, a statement in writing of the particulars of the estate and interest in the said lands, tenements and hereditaments and of the claims made in respect thereof.

Dated the thirteenth day of July, 1960.

By order of the Commission,

G. G. BOLWELL,
Secretary.

SCHEDULE.

All that piece of land situate within the municipality of the City of Brunswick being part of Crown portion 91, Parish of Jika Jika, County of Bourke, and being the land bounded by a line commencing at a point on the northern alignment of Barkly-street being the south-eastern corner of lot 1 on plan of subdivision No. 24670, lodged in the Office of Titles; thence generally northerly, westerly and north-westerly along the eastern boundary of the said lot 1 to a point being the north-west corner of lot 4 on the said plan of subdivision No. 24670, lodged as aforesaid and situated on the southern alignment of a road; thence northerly at right-angles to the said southern alignment to a point on the northern alignment of the said road being a point on the southern boundary of lot 9 on plan of subdivision No. 29518, lodged in the Office of Titles; thence westerly along the southern boundary of the said lot 9 to its south-western corner; thence northerly by western boundaries of lots 9, 8, 7, 6, 5, 4, 3, 2 and 1 on the said plan of subdivision No. 29518, lodged as aforesaid, to the north-western corner of the aforesaid lot 1 on the said plan of subdivision No. 29518, lodged as aforesaid, being a point on the southern alignment of Wilson-street; thence easterly by the said southern alignment of Wilson-street to the intersection thereof with the western alignment of Watson-street; thence southerly by the western alignment of Watson-street aforesaid to the intersection thereof with the northern alignment of Barkly-street aforesaid; and thence westerly by the said northern alignment of Barkly-street to the point of commencement.

Plans are available for inspection at the Estates Branch of the Housing Commission, situated on the Seventh Floor, at 179 Queen-street, Melbourne, and forms for the making of claims will also be available on application to the Commission.

MYRTLEFORD WATERWORKS TRUST.

RATING BY-LAW FOR THE YEAR 1960.

THE Myrtleford Waterworks Trust, in pursuance and exercise of the powers conferred by the Water Acts, doth hereby make a rate for the supply of water for domestic purposes of One shilling and six pence in the pound of the annual municipal valuation of lands and tenements liable to be rated within the Myrtleford Urban District.

Provided that in no case shall the amount of rate payable per annum in respect of any tenements (other than land on which there is no building) be less than Four pounds ten shillings, and in respect of any land on which there is no building less than One pound ten shillings. Such rates are made and shall be levied upon the occupiers or owners of the said lands and tenements for the year commencing on the 1st day of January, 1960, and shall be payable on the 31st day of October, 1960, at the office of the said Trust.

The maximum quantity of water to be supplied in any one year without further charge to any property rated by the Trust is hereby fixed at the quantity which, at a charge of Six pence for 1,000 gallons, would produce an amount equal to the amount levied on such property for the said year.

The charge for water supplied by measure to any property rated by the Trust in excess of such maximum quantity, computed as in the last preceding clause, is hereby fixed at Six pence per 1,000 gallons. The charge for water supplied by measure shall be payable, on demand, at the office of the Trust.

Passed this 7th day of June, 1960.

(SEAL) F. W. RAYNER, Chairman.
J. E. DAILY, Secretary.

Approved 1st August, 1960.—W. J. MIBUS, Minister of Water Supply.

WORKERS COMPENSATION ACTS.

NOTICE is hereby given that, pursuant to section 82 (7) of the *Workers Compensation Act 1958*, the Workers Compensation Board has fixed the under-mentioned days as the days upon which the respective quarterly instalments of the contributions to the Workers Compensation Board Fund for the financial year ending the 30th June, 1961, shall be paid:—

First Quarterly Instalment: 1st September, 1960.
 Second Quarterly Instalment: 1st October, 1960.
 Third Quarterly Instalment: 1st January, 1961.
 Fourth Quarterly Instalment: 1st April, 1961.

By order of the Board,

GEO. T. SMITH, Registrar,
 Workers Compensation Board.

Melbourne, 4th August, 1960.

PUBLIC TRUSTEE ACT 1958 (No. 6350).—SECTION 17.

I HEREBY give notice that on the 25th July, 1960, the Public Trustee filed elections to administer the following deceased persons' estates, in accordance with section 17 of the *Public Trustee Act 1958*:—

*CRAWFORD, AGNES CROMAR, formerly of 13 Kambrook-road, Caulfield, but late of 6 Mortimore-street, Moorabbin, married woman, died 19th May, 1960.

HAWKING, CATHERINE JANE BRIND, formerly of 129 Hawke-street, West Melbourne, but late of Melbourne Home and Hospital for the Aged, Cheltenham, widow, died 11th May, 1960, intestate.

* According to the provisions of the will.

I HEREBY give notice that on the 28th July, 1960, the Public Trustee filed an election to administer the following deceased person's estate, in accordance with section 17 of the *Public Trustee Act 1958*:—

*HOURIGAN, JAMES FRANCIS, late of 7 White-street, Alphington, public servant, died 3rd March, 1960.

* According to the provisions of the will.

I HEREBY give notice that on the 29th July, 1960, the Public Trustee filed elections to administer the following deceased persons' estates, in accordance with section 17 of the *Public Trustee Act 1958*:—

BAKER, ANNETTA, late of Heatherton-road, Noble Park, dressmaker, died 13th May, 1938, intestate.

BAKER, JOHN JAMES FLEMING, late of Newton-street, Oakleigh, contractor, died 25th June, 1932, intestate.

BROWN, IRENE BARBARA, late of 24 Austral-avenue, Preston, pensioner, died 22nd June, 1960, intestate.

BRUNSKILL, VIOLET MAUD, late of Ottery, Cape Province, South Africa, divorcee, died 20th October, 1957, intestate.

CHING, CHARLIE, late of Bendigo Benevolent Home, Bendigo, pensioner, died 18th March, 1960, intestate.

DOWNIE, ISABELLA, late of 87 Sharpbill-road, Saltcoats, Ayrshire, Scotland, widow, died 25th October, 1959, intestate.

JANZIC, LUDWIG, late of Pyramid Hill, quarry worker, died 14th November, 1959, intestate.

LEE, CHARLES KILLION, late of 125 Paisley-street, Footscray, storeman, died 21st March, 1960, intestate.

LIDSTER, DELL ROSEMARY, also known as Gladys Stuart, formerly of 18 Hawksburn-road, Hawksburn, but late of 11 Argyle-street, St. Kilda, waitress, died 18th January, 1960, intestate.

I HEREBY give notice that on the 1st August, 1960, the Public Trustee filed elections to administer the following deceased persons' estates, in accordance with section 17 of the *Public Trustee Act 1958*:—

GARTSHORE, JANE TENNANT, also known as Jean Gartshore, late of Kilmarnock, Ayrshire, Scotland, widow, died 21st February, 1956, intestate.

MOIA, SOFIA, late of Chiaverano, Turin, Italy, spinster, died 29th January, 1959, intestate.

MULCAHY, EDWARD, late of 65 Spencer-street, Essendon, cleaner, died 13th April, 1960, intestate.

PARKER, JOHN HENRY, late of Blackwood, pensioner, died 23rd September, 1959, intestate.

STARKON, DANIEL, late of C.R.B. Camp, Warne, via Culgoa, assistant cook, died 8th May, 1960, intestate.

WEATHERLY, THOMAS, late of Ballarat, pensioner, died 2nd December, 1959, intestate.

*WILKINSON, SARAH ANN, also known as Sarah Anne Wilkinson, formerly of 13 Francis-street, Collingwood, but late of Kew, widow, died 17th June, 1960.

WOODLAND, ALAN GORDON, late of care of Lands Department, Orbst, labourer, died 21st October, 1959, intestate.

* According to the provisions of the will.

A. D. DUNCAN,
 Public Trustee.

601 Little Collins-street, Melbourne, C.I., 3rd August, 1960.

NOTICE.

ADMINISTRATION of the estate of each of the under-mentioned deceased persons has been granted to the Public Trustee, and creditors, next of kin and all others having claims against the estate of any of the persons so mentioned are required to send particulars of their claims to the Public Trustee, 7th Floor, 601 Little Collins-street, Melbourne, on or before the 13th October, 1960, or they will be excluded from the distribution of the estate when the assets are being distributed:—

BAKER, ANNETTA, late of Heatherton-road, Noble Park dressmaker, died 13th May, 1938, intestate.

BAKER, JOHN JAMES FLEMING, late of Newton-street, Oakleigh, contractor, died 25th June, 1932, intestate.

*BEAN, EDIE, also known as Edith Bean, late of 23 Collocott-street, Mordialloc, married woman, died 13th May, 1960.

*BENTON, LILLIAN REBECCA, late of 5 Garden-road, East Bentleigh, widow, died 20th May, 1960.

BROWN, IRENE BARBARA, late of 24 Austral-avenue, Preston, pensioner, died 22nd June, 1960, intestate.

BRUNSKILL, VIOLET MAUD, late of Ottery, Cape Province, South Africa, divorcee, died 20th October, 1957, intestate.

CHING, CHARLIE, late of Bendigo Benevolent Home, Bendigo, pensioner, died 18th March, 1960, intestate.

†CRAWFORD, AGNES CROMAR, formerly of 13 Kambrook-road, Caulfield, but late of 6 Mortimore-street, Moorabbin, married woman, died 19th May, 1960.

DOWNIE, ISABELLA, late of 87 Sharpbill-road, Saltcoats, Ayrshire, Scotland, widow, died 25th October, 1959, intestate.

*FINDLATER, ALEXANDER JOHN, formerly of 45 Denham-street, Annerley, Brisbane, but late of 24 Victoria-terrace, Annerley, Brisbane, Queensland, died 31st January, 1960.

FRENCH, LILY VALENTINE, late of Burwood-road, East Burwood, widow, died 28th April, 1960, intestate.

GARTSHORE, JANE TENNANT, also known as Jean Gartshore, late of Kilmarnock, Ayrshire, Scotland, widow, died 21st February, 1956, intestate.

HAWKING, CATHERINE JANE BRIND, formerly of 129 Hawke-street, West Melbourne, but late of Melbourne Home and Hospital for the Aged, Cheltenham, widow, died 11th May, 1960, intestate.

†HOURIGAN, JAMES FRANCIS, late of 7 White-street, Alphington, public servant, died 3rd March, 1960.

JANZIC, LUDWIG, late of Pyramid Hill, quarry worker, died 14th November, 1959, intestate.

LEE, CHARLES KILLION, late of 125 Paisley-street, Footscray, storeman, died 21st March, 1960, intestate.

LIDSTER, DELL ROSEMARY, also known as Gladys Stuart, formerly of 18 Hawksburn-road, Hawksburn, but late of 11 Argyle-street, St. Kilda, waitress, died 18th January, 1960, intestate.

MOIA, SOFIA, late of Chiaverano, Turin, Italy, spinster, died 29th January, 1959, intestate.

MULCAHY, EDWARD, late of 65 Spencer-street, Essendon, cleaner, died 13th April, 1960, intestate.

MCCLURE, DAVID WILLIAM, late of 28 Hampton-street, Moe, signalman, died 8th April, 1960, intestate.

PARKER, JOHN HENRY, late of Blackwood, pensioner, died 23rd September, 1959, intestate.

STARKON, DANIEL, late of C.R.B. Camp, Warne, via Culgoa, assistant cook, died 8th May, 1960, intestate.

*THOMPSON, HILDA MARY, formerly of Contingent-street, Trafalgar, and 99 Eglington-street, Moonee Ponds, but late of Kew, widow, died 8th May, 1960.

WEATHERLY, THOMAS, late of Ballarat, pensioner, died 2nd December, 1959, intestate.

†WILKINSON, SARAH ANN, also known as Sarah Anne Wilkinson, formerly of 13 Francis-street, Collingwood, but late of Kew, widow, died 17th June, 1960.

WOODLAND, ALAN GORDON, late of care of Lands Department, Orbst, labourer, died 21st October, 1959, intestate.

†WYNN, JOHN, formerly of 50 Brickwood-street, Elsternwick, but late of Cheltenham, pensioner, died 27th May, 1960.

* With the will annexed.

† According to the provisions of the will.

A. D. DUNCAN,
 Public Trustee.

Melbourne, 3rd August, 1960.

CONTRACTS ACCEPTED.—(Series 1959-60.)**GENERAL STORES.**

Gazette No. 7, 3rd February, 1960, Schedule No. 52, Tools (General).—For the rates shown opposite the following items, substitute the rates, as set out hereunder. Item No. 225, 19s. each, as from 21st July, 1960; Item No. 260, 12-in. squares, 10s. 4d. each, as from 25th July, 1960.

W. H. RUTHERFORD, Secretary to the Tender Board.
8.8.60.

CONTRACTS ACCEPTED.—(Series 1960-61.)**GENERAL STORES.**

Gazette No. 69, 15th July, 1960, Schedule No. 29, Cordage, Lines, &c.—For the rates shown opposite the following items, substitute the rates as set out hereunder, as from 1st July, 1960. Item No. 18, 5s. 11d. a lb.; Item No. 19, 5s. 4½d. a lb.; Item No. 20, 4s. 10½d. a lb.; Item No. 30, 14 lb. coils, 3s. 11½d. a lb.; 1 lb. reels, 4s. 1d. a lb.

Gazette No. 69, 15th July, 1960, Schedule No. 32, Disinfectants.—For Item No. 3, 1 gallon tins, 15s. 7d. per gallon, as from 1st July, 1960.

Gazette No. 69, 15th July, 1960, Schedule No. 46, India-rubber Goods.—For Item No. 25 substitute 1s. 11½d. per pair, as from 1st August, 1960.

PRINTING PAPERS.

Gazette No. 73, 3rd August, 1960, Schedule No. 1, Printing Papers, &c.—For Item No. 69 substitute 1s. 9½d. a lb.

PROVISIONS.

Gazette No. 67, 14th July, 1960, Schedule No. 12, Sub-Schedule No. 1, Bread.—For Herman and Wilson substitute James Toohey, as from 1st August, 1960.

Gazette No. 67, 14th July, 1960, Schedule No. 19, Sub-Schedule No. 1, Bread.—For E. M. and G. A. Dwyer, substitute A. F. and T. M. Landers, as from 18th July, 1960.

W. H. RUTHERFORD, Secretary to the Tender Board.
9.8.60.

CONTRACTS ACCEPTED.—(Series 1959-60.)**STATE RIVERS AND WATER SUPPLY COMMISSION.**

4982. Raising north bank of Carrum outfall drain from OM.10C. to OM.45C., £25,132.—Roche Bros. Pty. Ltd.

Approved by the Governor in Council, 15th December, 1959.—A. MAHLSTEDT, Clerk of the Executive Council.

4983. Construction of Kananook Creek outfall in Carrum Drainage District, £91,635.—S. Haunstrup & Co. Pty. Ltd.

Approved by the Governor in Council, 12th January, 1960.—A. MAHLSTEDT, Clerk of the Executive Council.

4984. Extensions, and completion in brick with tile roof, to District Office, Victoria-street, Rochester, £10,544.—James Mitchell and Sons.

Approved by the Governor in Council, 3rd February, 1960.—A. MAHLSTEDT, Clerk of the Executive Council.

4985. Construction of Gnarpurt-Corangamite Channel and pipe culvert, £7,685.—Rickey Bros.

Approved by the Governor in Council, 23rd February, 1960.—A. MAHLSTEDT, Clerk of the Executive Council.

4986. Extensions, and completion in brick with tile roof, to District Office at Kerang, £8,862.—J. L. Court.

Approved by the Governor in Council, 16th March, 1960.—A. MAHLSTEDT, Clerk of the Executive Council.

4987. Earthworks, laying, and jointing cement-lined mild steel pressure pipeline, Newlyn-Wombat Pipeline, £30,271.—Loft Constructions.

Approved by the Governor in Council, 5th April, 1960.—A. MAHLSTEDT, Clerk of the Executive Council.

4988. Construction of earthen storage at Hopetoun, £7,348.—B. M. Everett.

4989. Excavation and refilling of pipe trenches, and laying, jointing, and testing of pipes in Carrum Downs Area, £5,744.—Taylor and Co.

Approved by the Governor in Council, 28th April, 1960.—A. MAHLSTEDT, Clerk of the Executive Council.

4990. Excavation of outlet tunnel at Eppalock Dam, £42,262.—K. J. Hone Pty. Ltd.

Approved by the Governor in Council, 3rd May, 1960.—A. MAHLSTEDT, Clerk of the Executive Council.

4991. Completion of Central Office building at Toorak, £356,078.—Keith G. Hooker Pty. Ltd.

Approved by the Governor in Council, 21st June, 1960.—A. MAHLSTEDT, Clerk of the Executive Council.

PUBLIC WORKS.

Erection of timber-framed class-rooms, &c., various districts, section XX:—

4992. (4) Sub-District contract "A" (Metropolitan), £2,893.—A. V. Jennings Construction Co. Pty. Ltd.

4993. (2) Sub-District contract "B" (Northern), £2,897.—A. V. Jennings Construction Co. Pty. Ltd.

4994. (3) Sub-District contract "C" (Northern), £1,210.—A. T. Keast.

4995. (3) Sub-District contract "D" (Northern), £1,467.—W. M. Lowe and Sons.

4996. (2) Sub-District contract "E" (North-Eastern), £13,757.—A. V. Jennings Construction Co. Pty. Ltd.

4997. (4) Sub-District contract "F" (North-Eastern), £5,586.—A. V. Jennings Construction Co. Pty. Ltd.

4998. (5) Sub-District contract "G" (North-Eastern), £7,886.—A. V. Steele.

4999. (6) Sub-District contract "H" (North-Eastern), £2,540.—Alf. Richardson Constructions.

5000. (4) Sub-District contract "I" (North-Eastern), £3,810.—Alf. Richardson Constructions.

5001. (3) Sub-District contract "J" (North-Eastern), £2,440.—Alf. Richardson Constructions.

5002. (5) Sub-District contract "K" (South-Eastern), £8,980.—A. V. Jennings Construction Co. Pty. Ltd.

5003. (4) Sub-District contract "L" (South-Eastern), £1,570.—G. L. Mackie.

5004. (2) Sub-District contract "M" (South-Eastern), £4,173.—W. S. Purvis and Co.

5005. (4) Sub-District contract "N" (South-Eastern), £7,550.—Wakker and Droog.

5006. (2) Sub-District contract "O" (South-Eastern), £2,980.—K. D. Sewell.

5007. (3) Sub-District contract "P" (Western), £3,376.—R. Poulston.

5008. (2) Sub-District contract "Q" (Western), £1,869.—A. V. Jennings Construction Co. Pty. Ltd.

5009. (2) Sub-District contract "R" (Western), £9,246.—Geo. Lange and Sons Pty. Ltd.

5010. (7) Sub-District contract "S" (South-Western), £11,000.—E. Mills and Sons.

5011. (6) Sub-District contract "T" (South-Western), £2,985.—C. Van Meurs.

5012. (1) Sub-District contract "U" (South-Western), £1,825.—A. V. Jennings Construction Co. Pty. Ltd.

5013. (1) Sub-District contract "V" (South-Western), £4,204.—A. V. Jennings Construction Co. Pty. Ltd.

5014. Ararat, Mental Hospital, (4) supply of Standard steel-frame buildings, £586.—Stawell West End Welding.

5015. Ararat, Mental Hospital, (4) provision of stainless steel benchwork to Wards M.12 and M.13, £1,494 6s. 3d.—E.G.A. (S. Cunningham) Pty. Ltd.

5016. Ashwood, High School, (8) electrical installation in extended stage three, £2,890 10s. 6d.—K. R. Phelan.

5017. Ballarat, State School No. 2022, (7) erection of 32-ft. x 16-ft. shelter pavilion and repairs to existing shelter, £750.—Seddon Contract Services.

5018. Ballarat, Mental Hospital, (3) supply and installation of flush-mounted platform scales in the new laundry, £455.—Fairway Scale and Tube Pty. Ltd.

5019. Ballarat, Mental Hospital, (2) refitting, repairs and painting bathroom and toilets, Wards F.16 and F.14, £5,150.—W. S. Gudgeon and Sons.

5020. Bayswater, Salvation Army Boys' School No. 4152, (2) external repairs and painting to craft room, provision of shelter pavilion and woodshed, £639 10s.—A. Alaimo.

5021. Beaufort, High School, (4) erection of two 32-ft. x 16-ft. shelter pavilions, £1,054.—F. A. Wildenberg.

5022. Beaufort, High School, (6) electrical installation in stage one, £2,838 8s.—I. J. McWilliams.

5023. Beechworth, Mental Hospital, (1) supply and delivery of 200-h.p. package boiler, £6,631.—Tomlinson Steel Ltd.

5024. Bell Post Hill, State School No. 4804, (6) erection of two 32-ft. x 16-ft. shelter pavilions, £1,035.—R. Swayn.

5025. Castlemaine North, State School No. 2051, (1) internal and external renovations, chalkboard renewal, &c., £2,839 15s.—J. M. Hobson.

5026. Coburg, High School, (7) external lighting, £281 7s.—Roy Ivey and Sons Pty. Ltd.

5027. Concongella, State School No. 1136, (3) repairs and painting and provision of drinking and washing facilities, £820.—Wilber Supplies and Service.

5028. Corryong, High School, (3) internal and external painting, £2,926.—J. Paulus.

5029. Cranbourne, Police Station, (4) repairs and painting, £722.—A. Alaimo.

5030. Creswick, Police Station, (6) repairs and painting to office and residence, £313 10s.—S. Burton.

5031. Doncaster, State School No. 197, (3) renovations to brick building, £660.—C. McCarthy.

5032. Dookie, Agricultural College, (10) electrical installation in new main building, £24,500.—Smith and Nelder.

5033. Fawkner, Technical School, (2) erection of two shelter pavilions, £1,100.—M. Gallagher.

5034. Frankston, Technical School, (6) erection of trades block, (£120,660.—L. H. Roberts Pty. Ltd.

5035. Frankston, Technical School, (5) extensions to school, £67,964.—L. H. Roberts Pty. Ltd.

5036. Geelong, Gordon Institute of Technology, (5) additional floor to existing Bostock Hall and Lascells Memorial Hall, £31,563.—Murray and Rowe.

5037. Gladysdale, State School No. 3982, (1) installation of septic closets, &c., £420.—C. McCarthy.

5038. Glenormiston, Glenormiston Estate, (2) supply and erection of prefabricated shearing shed, £1,390.—Mark Rollinson and Sons (Trading) Pty. Ltd.

5039. Kew, Mental Hospital, (4) fencing to secretary's residence, £297 15s.—Melbourne Wire Works Pty. Ltd.

5040. Kew, Court House, (3) furniture and fittings, £312 16s.—K. G. Peters.

5041. Kilsyth, State School No. 3645, (3) additional toilets, £265.—H. I. and W. H. Johnson.

5042. Langi Kal Kal Training Centre, (1) supply, delivery and erection of residence, £3,823 11s. 6d.—W. Phelan and Sons Pty. Ltd.

5043. Longerenong, Agricultural College, (1) installation of electric motor on irrigation pump and wiring of irrigationist's residence, £295.—J. W. McDowell.

5044. Melbourne, National Museum, (2) erection of new store, £3,270.—C. E. Nicholls.

5045. Melbourne, Geological Museum, (3) conversion of fluorescent lighting from cold cathode to hot cathode, £564.—Neon Fluorescent Products Pty. Ltd.

5046. Meringur, Lands Department Inspector's residence, (4) new toilet and septic closet and repairs and painting, £982 11s.—K. P. Collins.

5047. Mentone, Girls' Secondary School, (5) erection of chain wire mesh fencing, £930 10s.—Cyclone Co. of Australia Ltd.

5048. Mont Park, Plenty Mental Hospital, (5) supply and installation of two (2) electric hot-water services, £284.—R. J. Wilson.

T. K. MALTBY, Commissioner of Public Works. 1.8.60.

5049. Mont Park, Mental Hospital, (1) floor treatment to two T.B. wards, £829 14s. 6d.—Clark Rubber Stores Ltd.

5050. Morwell, Technical School, (2) erection of two 32 ft. x 16 ft. shelter pavilions, £1,185 10s.—Eric W. Gravett.

5051. Newlands, State School No. 4646, (2) provision of basins, drinking troughs, connexion to sewer, &c., £425.—J. G. Hill.

5052. North Park, State School No. 4787, (6) erection of eight (8) additional class-rooms, £17,303.—Costello and Marr.

5053. Port Fairy, Fisheries and Games Department Residence, (6) internal and external painting and alterations to windows, £375 16s. 9d.—Kearney, Watts and Son.

5054. Rainbow, High School, (1) electrical installation in two (2) additional class-rooms, £295.—P. and M. J. De Vries.

5055. Shepparton, Inspector of Works Residence, (6), erection of brick veneer residence and brick garage, £5,540.—Building Services of Shepparton Pty. Ltd.

5056. Snob's Creek, Fish Hatchery, (1) supply and installation of insulation to cold storage room, £582.—W. H. Brewer Pty. Ltd.

5057. Stawell, Pleasant Creek Special School, (1) laying of sewer drains, £7,500.—A. and M. Giles.

5058. Sunbury, Mental Hospital, (3) conversion of old boiler house to pharmacy, £3,475.—K. G. Peters.

5059. Sunbury, Mental Hospital, (3) supply and installation of refrigeration plant and hot-water service in new mortuary, £711.—R. Werner and Co. Pty. Ltd.

5060. Sunshine, Children's Welfare Boys' Hostel, 129 Durham-road, (7) provide and fix curtains, &c., £266 10s. 6d.—Hickman and Fischer.

5061. Syndal, State School No. 4714, (3) additional toilets, £1,095 15s.—H. A. Williams.

5062. Teradale, State School No. 614, (4) internal and external renovations, £1,137 10s.—Martyn and Johnson.

5063. Tottenham North, State School No. 4703, (4) repairs and external painting, £1,057.—K. and L. Painters and Decorators.

5064. Tragowel, State School No. 2227, (4) erection of two single out-office blocks and provision of two septic closet tanks, £409 15s.—C. R. Wilson and Son.

5065. Traralgon, State School No. 3584, (1) replace urinal, connect existing fixtures to drain, extend water supply, £630.—Stott and Wende.

5066. Wahgunyah, State School No. 644, (6) internal and external painting and repairs, £518 10s.—W. H. Boyd.

5067. Warrnambool, Mental Hospital, (3) electrical reticulation and roadway lighting, £4,937.—Warrnambool Engineering Works.

5068. Wendouree West, State School No. 4701, (8) electrical installation in four (4) additional class-rooms, &c., £376.—T. J. Coultis Pty. Ltd.

5069. Westall, State School No. 4851, (3) supply and installation of an effluent pump in the septic tank, £298.—Full Range Pump Service Pty. Ltd.

5070. Whitfield, State School No. 2441, (6) new windows, repairs and painting to school and shelter sheds, &c., £997.—George Edward Currey.

5071. Yarraman, State School No. 4807, (3) erection of shelter pavilion, £1,035.—H. A. Williams.

5072. Ballarat, Mental Hospital, (4) provision of stainless steel benchwork to Wards M.3 and M.4, £629.—Burwood Stainless Pty. Ltd.

5073. Beaufort, High School, (6) erection of first section, £48,617 15s.—J. and W. and K. Walsh.

5074. Beechworth, Mental Hospital, (2) installation of drains, traps, relaying of floor tiles, £291 15s.—J. R. Cunningham.

5075. Blackburn, Technical School, (4) mechanical services to second and third sections, £3,646.—Belsair Pty. Ltd.

5076. Club Terrace, State School No. 3343, (5) new out-office block, woodshed and septic closets installation, £958 14s. 4d.—John W. Bruce.

5077. Colac, High School, (6) repairs and painting to residence, £291 14s.—T. W. Brennan.

5078. Dookie, Agriculture College, (4) mechanical services in new administration wing, dormitory blocks and assembly hall, £25,560.—Belsair Pty. Ltd.

5079. Frankston East, High School, (8) erection of first and second sections in concrete veneer L.T.C., £78,349.—A. V. Jennings Construction Co. Pty. Ltd.

5080. Glen Park, State School No. 1135, (3) erection of new out-office, woodshed block, and instal septic closets, £581.—J. F. Wicking.

5081. Lake Bolac, State School No. 854, (4) additional out-offices for boys and girls and new porch and out-office, &c., to residence, £2,765.—R. P. White.

5082. Melbourne, City Court, Russell-street, (3) supply and installation of mechanical services equipment, £7,550.—Belsair Pty. Ltd.

5083. Minhamite, State School No. 3999, (4) renovations to school and residence, erection of new out-offices, &c., £1,331 3s.—L. J. Marslen.

5084. Norlane, State School No. 4734, (7) erection of two (2) additional class-rooms, £5,417.—Murray and Rowe.

5085. Norwood, High School, (5) mechanical services for stage 3, £4,507.—Belsair Pty. Ltd.

5086. Ruby, State School No. 3208, (4) new out-office block for boys and girls, with septic closets; new septic closet to teacher's residence, £764.—W. S. Purvis and Company.

5087. Warragul, State School No. 2104, (6) additional two (2) class-rooms to concrete-veneer timber-framed primary school, £6,185.—A. V. Jennings Construction Co. Pty. Ltd.

5088. Wendouree West, State School No. 4701, (7) erection of four (4) additional class-rooms in L.T.C. (timber-framed concrete veneer), £10,889.—S. J. Weir Pty. Ltd.

T. K. MALTBY, Commissioner of Public Works. 2.8.60.

ORDERS IN COUNCIL.—(Series 1960-61.)

EDUCATION DEPARTMENT.

492. One only triaxial compression testing machine, for Ballarat School of Mines, £488.—H. B. Selby and Co. Pty. Ltd.

493. One only binocular microscope, for Bendigo Technical College, £185.—E. Esdaile and Sons Pty. Ltd.

494. One only diesel nozzle grinding machine, for Bendigo Technical College, £249.—William Adams and Co. Ltd.

495. Two drilling machines, for Brunswick Technical School, £147 12s.—Servian Machine Tools (Aust.) Pty. Ltd.

496. One only bench folder, No. 57N, for Brunswick Technical School, £138.—McPherson's Ltd.

497. Six micro ammeters, £49 10s.; three auto transformers, £87 5s. 3d., for Footscray Technical College.—Warburton Franki Industries (Melb.) Pty. Ltd.

498. Three vacuum tube voltmeters, for Footscray Technical College, £115 13s. 9d.—Radio Parts Pty. Ltd.

499. One only machine laboratory set, for Royal Melbourne Technical College, £1,350.—Westinghouse Rosebery Pty. Ltd.

500. One only D.C. electric welder, for Stawell Technical School, £225.—E.M.F. Electric Coy. Pty. Ltd.

501. One only power hacksaw, for Stawell Technical School, £161 2s.—Bennie Teare Pty. Ltd.

502. Science equipment, for Yallourn Technical College, £164 12s. 6d.—H. B. Selby and Co. Pty. Ltd.

503. Science equipment, for Yallourn Technical College, £138 1s. 6d.—Townson and Mercer (Vic.) Pty. Ltd.

504. One only front loading pottery kiln, with soaking rate control, for Bairnsdale Technical School, £187.—Amalgamated Electrical and Mechanical Industrial Service.

505. One only frequency modulated oscillator, for Caulfield Technical College, £179 4s.—Ronald Payne.

506. One only balance W. Towers, model 5, £28 10s., one only Post Office Box 1692, £52 10s., two wheatstore bridges, £15, one only Nivoc optical demonstration apparatus, £27 10s., for Geelong West Technical School.—H. B. Selby and Co.

507. One only bomb calorimeter, with firing unit and thermometer, for Maryborough Technical College, £236 7s. 6d.—H. B. Selby and Co.

508. One only "Q" meter, for Royal Melbourne Technical College, £216 0s. 6d.—Jacoby, Mitchell and Company Pty. Ltd.

509. One only double beam D.C. cathode ray oscilloscope, for Royal Melbourne Technical College, £306 5s.—Jacoby, Mitchell and Company Pty. Ltd.

510. One only "Buma" overhead Master Line boring machine, complete with camshaft boring attachments, for Yallourn Technical College, £430.—A. E. Machin and Co. Ltd.

Approved by the Governor in Council, 2nd August, 1960.—A. MAHLSTEDT, Clerk of the Executive Council.

PUBLIC WORKS.

511. Balmoral Consolidated School, supply and erection of one (1) "Plymouth" P8-3 type residence, £4,885 14s. 8d.—W. Phelan and Sons Pty. Ltd.—(S.W.167439.)

512. Langi Kal Kal Training Centre, supply and laying telephone cable and cable terminal pillar, £251 14s. 5d.—P.M.G.'s Department.—(N.47310.)

513. Mental Hospital, Warrnambool, supply of one (1) drilling machine, £360.—Herbert Osborne Pty. Ltd.—(S.W.240542.)

514. Rutherglen Research Station, road works, £671 10s.—Rutherglen Shire Council.—(N.E.233734.)

515. Teachers' College, Frankston, supply and fitting of blackout curtains, £530.—Hoad Manufacturing Pty. Ltd.—(S.E.224102.)

516. Titles Office, Melbourne, supply and installation of steel shelving, £1,238.—E. T. Brown Ltd.—(M.192242.)

517. Wonthaggi Technical School, reconditioning of Vale automatic underfeed stoker, £496.—Vale Stokers Pty. Ltd.—(S.E.106123 "B").

Approved by the Governor in Council, 26th July, 1960.—A. MAHLSTEDT, Clerk of the Executive Council.

518. Daylesford Technical School, electrical installation to effluent pump, £378.—T. J. Coutts Pty. Ltd.—(N.181657 "J").

519. Pentridge Gaol, Coburg, construction of pitched channel and crossing, £292 10s. 7d.—Coburg City Council.—(N.172294.)

520. Port Fairy Foreshore, supply and delivery of 2,000 tons of stone, £1,100.—J. A. Hayes.—(S.W.219079.)

Approved by the Governor in Council, 2nd August, 1960.—A. MAHLSTEDT, Clerk of the Executive Council.

DEPARTMENT OF LABOUR AND INDUSTRY. DETERMINATION OF THE TOTALIZATOR EMPLOYEES BOARD.

ATTENTION is drawn to the fact that a notice of appeal to the Industrial Appeals Court has been lodged against the Determination of the Totalizator Employees Board, made on the 25th July, 1960.

Section 45 (1) (b) of Act 6283 provides that when an appeal is made in accordance with that Act, the Determination appealed against shall not come into operation until the appeal has been dealt with by the Court.

H. N. JONES,
Secretary.

Water Acts.

STATE RIVERS AND WATER SUPPLY COMMISSION.

MORNINGTON URBAN DISTRICT.

NOTICE to owners of tenements in the under-mentioned streets in the Mornington Urban District, and the private streets, lanes, courts and alleys opening thereto:—

Mornington.

Nepean Highway (north side) from—
(i) Beleura Hill-road to Tanti-road, and
(ii) Separation-street to Wilson's-road.

Nepean Highway (west side), from Benton's-road to a point opposite lot 145, about 7 chains northerly from Dava-drive.

Mount Martha.

Albert-street, from
(i) Benton's-road to Morrison's-avenue, and
(ii) Clarke's-avenue to Craigie-road.
Alfred-street, from Albert-street to Albert-place.

The main pipe in the said streets being laid down, the owners of all tenements situated as above are hereby required, on or before the 12th day of September next, to cause proper pipes and stop cocks to be laid, so as to supply water within such tenements from the main pipe.

E. BROWN, Secretary,
State Rivers and Water Supply Commission.

Melbourne, 5th August, 1960.

Water Acts.

STATE RIVERS AND WATER SUPPLY COMMISSION.

URBAN DISTRICT SUPPLIED WITH WATER FROM THE COLIBAN SYSTEM OF WATERWORKS.

NOTICE to owners of tenements in the under-mentioned streets in the urban district supplied with water from the Coliban system of waterworks, and the private streets, lanes, courts and alleys opening thereto:—

Bendigo.

Monak-street, from Mackenzie-street West to a point opposite lot 17, about 3 chains north-westerly.

Nankoor-street, from Norma-street to a point opposite lot 10, about 2 chains northerly.

Norma-street, from Mackenzie-street West to a point opposite allotment 37A, about 4½ chains westerly.

California Gully.

Jenkins-street, from Weatherall-street to a point opposite allotment 421J, about 3½ chains south-easterly.

Castlemaine.

Blakly-road, from North-street to a point opposite lot 9, about 5 chains northerly from Dalma-avenue.

Britton-street, from Wheeler-street to a point opposite lot 18, about 4½ chains easterly.

Carol-street, from Dalma-avenue to a point opposite lot 49, about 3 chains northerly.

Dalma-avenue, from Blakly-road to Carol-street.

Eaglehawk.

Brazier-street, from Pantton-street to a point opposite lot 5, about 4 chains north-easterly.

North Bendigo.

Britain-street, from Excell-street to a point opposite lot 38, about 2 chains south-easterly.

Cowper-street, from Holdsworth-road to a point opposite lot 21, about 9½ chains generally northerly, and thence ½ chain westerly.

Kookaburra-avenue, from Magpie-street to Swan-street.

Strathfieldsaye.

Crook-street, from end of existing main (opposite lot 25) to a point opposite allotment 4, about 5 chains south-westerly.

White Hills.

Bobs-street, from Cambridge-crescent to a point opposite allotment 17, about 5 chains south-westerly.

Grace-street, from White Hills-road to a point opposite lot 7, about 4½ chains south-easterly.

The main pipe in the said streets being laid down, the owners of all tenements situated as above are hereby required, on or before the 12th day of September next, to cause proper pipes and stop cocks to be laid, so as to supply water within such tenements from the main pipe.

E. BROWN, Secretary,
State Rivers and Water Supply Commission.

Melbourne, 5th August, 1960.

Water Acts.

STATE RIVERS AND WATER SUPPLY COMMISSION.

SOUTH FRANKSTON URBAN DISTRICT.

NOTICE to owners of tenements in the under-mentioned streets in the South Frankston Urban District, and the private streets, lanes, courts and alleys opening thereto:—

Cassia-grove, from end of existing main (opposite lot 6) to end of existing main (opposite lot 12), about 6½ chains south-easterly.

Cranbourne-road, from end of existing main (opposite lot 61, forming the western boundary of Craig-street), to a point opposite lot 12, about 9½ chains south-easterly.

Corio-avenue, from Mincha-street to a point opposite lot 192, about 3 chains south-westerly.

Culcairn-drive, from Hastings-road to a point opposite lot 21, about 27 chains generally south-westerly.

Footo-street, from Warrain-street to—

(i) a point in line with the northern boundary of lot 38, about 1 chain north-easterly, and

(ii) Verner-street.

Hastings-road (west side), from—

(i) end of existing main (opposite lot 173 on lodged plan of subdivision No. 51846) to Macorna-street;

(ii) end of existing main (opposite lot 3 on lodged plan of subdivision No. 33748) to Culcairn-drive.

Macorna-street.

Mincha-street.

Munica-court.

Murawa-street.

Pericoe-street, from Cassia-grove to a point opposite lot 39, about 1 chain north-easterly.

Tarook-court.

The Ridge, from end of existing main (opposite lot 20 on lodged plan of subdivision No. 11579) to a point opposite lot 17, said lodged plan, about 7 chains north-easterly from Kars-street.

Verner-street, from Footo-street to a point opposite lot 216, about 7 chains south-easterly.

Warrain-street.

The main pipe in the said streets being laid down, the owners of all tenements situated as above are hereby required, on or before the 12th day of September next, to cause proper pipes and stop cocks to be laid, so as to supply water within such tenements from the main pipe.

E. BROWN, Secretary,
State Rivers and Water Supply Commission.

Melbourne, 5th August, 1960.

Water Acts.

STATE RIVERS AND WATER SUPPLY COMMISSION.

CHELSEA-FRANKSTON URBAN DISTRICT.

NOTICE to owners of tenements in the under-mentioned streets in the Chelsea-Frankston Urban District, and the private streets, lanes, courts and alleys opening thereto:—

Carrum.

Emma-street, from end of existing main (opposite lot 78) to a point opposite lot 64, about 9½ chains south-easterly from Kemp-street.

Edithvale.

Berry-avenue, from end of existing main (opposite lot 98) to Randall-avenue.

Randall-avenue, from Berry-avenue to a point opposite—

(i) lot 1, about 2 chains north-westerly from Northcliffe-road;

(ii) lot 22, about 1½ chain south-easterly from Elsie-grove.

Frankston.

Evelyn-street, from Ebdale-street to a point opposite lot 2, about 4½ chains northerly.

Footo-street, from Macorna-street to a point—

(i) in line with the southern boundary of lot 37, about 2½ chains south-westerly, and

(ii) a point opposite lot 1, about 1½ chain north-easterly.

Hastings-road (east side), from Millard-street to a point opposite the Frankston Teachers' Training College, about 1½ chain northerly.

Liddesdale-avenue, from end of existing main (opposite lot 11) to Fenton-crescent.

Seaford.

Arthur-street, from Railway-parade to a point opposite lot 51, about 6 chains easterly.

Harold-street, from Park-street to a point opposite lot 160, about 2½ chains easterly.

Mona-street, from Park-street to a point opposite lot 45, about 2 chains easterly.

Nabilia-avenue, from end of existing main (opposite lot 137) to Attunga-crescent.

Netherall-street, from Armstrong's-road to a point opposite lot 107, about 8 chains northerly.

Newton-street, from end of existing main (opposite lot 112) to a point opposite lot 110, about 2 chains northerly from Ireland-street.

The main pipe in the said streets being laid down, the owners of all tenements situated as above are hereby required, on or before the 12th day of September next, to cause proper pipes and stop cocks to be laid, so as to supply water within such tenements from the main pipe.

E. BROWN, Secretary,
State Rivers and Water Supply Commission.

Melbourne, 5th August, 1960.

Water Acts.

STATE RIVERS AND WATER SUPPLY COMMISSION.

DROMANA-PORTSEA URBAN DISTRICT.

NOTICE to owners of tenements in the under-mentioned street in the Dromana-Portsea Urban District, and the private streets, lanes, courts and alleys opening thereto:—

West Rosebud.

Trueman's-road, from Nepean Highway to a point opposite lot 13 on lodged plan of subdivision No. 34576, about 8 chains south-westerly from Swan's-way.

The main pipe in the said street being laid down, the owners of all tenements situated as above are hereby required, on or before the 12th day of September next, to cause proper pipes and stop cocks to be laid, so as to supply water within such tenements from the main pipe.

E. BROWN, Secretary,
State Rivers and Water Supply Commission.

Melbourne, 5th August, 1960.

Town and Country Planning Act 1958.

SHIRE OF MELTON.

INTERIM DEVELOPMENT ORDER.

BY virtue of the powers conferred by the Town and Country Planning Acts and of every other power enabling it in that behalf, the Shire of Melton (hereinafter referred to as the Responsible Authority) having commenced the preparation of a planning scheme, in accordance with the said Act on the twenty-fourth day of February, 1959, hereby makes the following Interim Development Order for the purpose of regulating, restricting, restraining or prohibiting the use or development of any land or the erection, construction or carrying out of any buildings or works on any land within the area described or shown on the map as the Schedule hereto.

1. After the coming into operation of this Interim Development Order no person shall use or develop any land or erect, construct or carry out any buildings or works on any land within the area included in the Schedule, except in accordance with the provisions of a permit issued by the Responsible Authority.

2. Any application for a permit to use or develop any land or to erect, construct or carry out any buildings or works, shall be accompanied by a sketch plan or copy of certificate of title of the land and a description of the proposed use or development, and type and construction of any buildings or works proposed to be erected, constructed or carried out and such other particulars relating to the application as the Responsible Authority may require.

3. This Interim Development Order shall not prevent the continuance of the use of any land or buildings for the purposes for which such land or buildings were lawfully used immediately before the coming into operation of this Order.

4. Schedule.—The whole of the Shire of Melton, excluding that portion which is within the Melbourne and Metropolitan Board of Works Planning Area.

(SEAL) E. R. JONGEBLOED, President.
JOHN BEATY, Councillor.
R. G. HEWSON, Secretary.

Report by the Town and Country Planning Board on the sixth day of July, 1960. Recommended for approval.—FRED. C. COOK, Chairman.

Approved by the Governor in Council on the second day of August, 1960.—A. MAHLSTEDT, Clerk of the Executive Council.

BARLEY MARKETING ACT 1958 (No. 6206).

THE Returning Officer having reported, pursuant to the Barley Marketing (Election) Regulations, that HORACE WALTER GOULD is the only candidate nominated for election as Representative of Growers of Barley in Victoria at the election appointed to be held on the 18th August, 1960, I therefore declare HORACE WALTER GOULD duly elected Representative of Growers of Barley in Victoria on the Australian Barley Board.

KEITH H. TURNBULL,
Acting Minister of Agriculture.

APPOINTMENTS.

HIS Excellency the Lieutenant-Governor of the State of Victoria, by and with the advice of the Executive Council thereof, has, by Orders made on the 2nd day of August, 1960, been pleased to make the under-mentioned appointments, viz:—

CHIEF SECRETARY'S DEPARTMENT.

Returning Officer (Acting).

ALFRED OWEN SCHOLLYCK

to be Returning Officer (Acting) for the Electoral District of Scoresby, during the absence on leave of Vere Walter Page.

Electoral Registrar (Acting).

KEVIN ROBERT FORBES

to be Electoral Registrar (Acting) for the Ararat, Beaufort, Beeac, Camperdown, Cobden, Linton, Rokewood, Smythesdale, Terang, and Willaura Subdivisions of the Electoral District of Hampden; and for the Beech Forest, Birregurra, Colac, Jancourt, Krambruk, Port Campbell, and South Barwon Subdivisions of the Electoral District of Polwarth, to take effect on and from the 18th July, 1960, during the absence on leave of George David Jackson.

Member of the Premiums Committee.

REGINALD NEIL MCPHEE, a person representing owners of motor cars, pursuant to the provisions of the *Motor Car Act 1958*, to be a member of the Premiums Committee, for the period ending the 23rd June, 1961, *vice* Alured Kelly, resigned.

Registrar of Births and Deaths.

HERBERT LEONARD PARSONS,

pursuant to the provisions of section 4 of the *Registration of Births Deaths and Marriages Act 1958*, to be Registrar of Births and Deaths at Mansfield, to date from commencement of duty, with fees, *vice* Yvonne Wilson, resigned.

DEPARTMENT OF HEALTH.

Medical Officer.

JOHN DAVID DIAMOND

to be a Medical Officer, Grade III., Mental Hygiene Branch, Department of Health, pursuant to the provisions of section 20 of the *Mental Hygiene Act 1958*.

Trustees of Public Cemeteries.

FREDERICK SIMONS

to be a Trustee, Rheola Public Cemetery Trust.

EDWIN HORE

to be a Trustee, Cohuna Public Cemetery Trust, *vice* G. E. Terry (resigned);

ARTHUR FRANCIS McDONALD

to be a Trustee, Cohuna Public Cemetery Trust, *vice* W. J. Peace (resigned);

HENRY GEORGE SALTER

to be a Trustee, Cohuna Public Cemetery Trust, *vice* A. E. Spence (deceased); and

EDWIN THOMAS FISHER

to be a Trustee, Barnawartha Public Cemetery Trust, *vice* T. E. Fisher (deceased).

Public Vaccinator.

LEONARD MAURICE TATTAM, M.B., B.S.,

to be a Public Vaccinator for the Shire of Minhamite.

LAW DEPARTMENT.

Queen's Counsel.

ROBERT JOHN DAVERN WRIGHT,

to be one of Her Majesty's Counsel, under the Regulations of the 11th October, 1955, to have precedence next after Basil Lathrop Murray.

Justices of the Peace.

NOEL RONALD BEWLEY, 6 Lenne-court, Camberwell,
and

CHARLES ROBERT WHITE, 6 Sapphire-street, East Preston,
to Keep the Peace in the Central Bailiwick of the State of Victoria;

PETER PATRICK MITHEN, Secretary, Local Government Department, Melbourne,
to Keep the Peace in All Bailiwicks of the State of Victoria;

SYDNEY CAMERON MILLS, 7 Argyle-street, Mildura,
to Keep the Peace in the Midland Bailiwick of the State of Victoria; and

RICHARD ROBERT RICHEY, Roadknight-street, Lakes Entrance,
to Keep the Peace in the Eastern Bailiwick of the State of Victoria.

Commissioners for Taking Declarations, &c.

HAROLD TURNER MATTHEWS, Officer of Melbourne Greyhound Racing Association, Recreation Reserve, North Melbourne,

IAN WALLACE-MITCHELL, Officer of Pacific Motor Auctions, 506 Elizabeth-street, Melbourne, and

LESLIE JAMES BARKER, Officer of The Fidelity Trustee Company Ltd., Ballarat,
to be Commissioners for taking Declarations and Affidavits, pursuant to the provisions of the *Evidence Act 1958*, to resign upon ceasing to occupy their present positions;

RONALD BULMER STAMP, 11 Hayden-crescent, Sunshine,
LEONARD ORIENT GRICE, 115 Maud-street, North Balwyn, E.9, and

THOMAS SIDNEY TROTH, 10 Norman-road, Croydon,
to be Commissioners for taking Declarations and Affidavits, pursuant to the provisions of the *Evidence Act 1958*, to resign upon removing from the neighbourhood of the addresses stated; and

ALON HUMPHREY FERGEUS, Officer of Victorian Railway Department, Melbourne,

to be a Commissioner for taking Declarations and Affidavits, pursuant to the provisions of the *Evidence Act 1958*, to refrain from charging fees, and to resign upon ceasing to be an officer of the Victorian Railway Department.

Officer of the Rent Control Branch.

EDWARD JOHN BRYANT

to be an officer of the Rent Control Branch of the Department of Law, pursuant to the provisions of the *Landlord and Tenant Act 1958*, to wit, the Secretary of the Metropolitan Fair Rents Board for the period of twelve months, to take effect as from and inclusive of the 16th August, 1960.

Probation Officers of Children's Courts.

PATRICK O'SULLIVAN, Catholic Presbytery, Rutherglen,
to be a Probation Officer for the Children's Court, Rutherglen, pursuant to the provisions of the *Children's Court Act 1958*; and

DANIEL ARUNDELL, Catholic Presbytery, Casterton,
to be a Probation Officer for the Children's Court, Casterton, pursuant to the provisions of the *Children's Court Act 1958*.

DEPARTMENT OF THE TREASURER.

Receiver of Revenue (Acting).

GEORGE MORTON HAMILTON

to act temporarily as Receiver of Revenue, Railway Department, during the absence of R. G. R. Parker, on leave.

A. MAHLSTEDT,

Clerk of the Executive Council.

At the Executive Council Chamber,
Melbourne, 2nd August, 1960.

APPOINTMENTS.

HIS Excellency the Lieutenant-Governor of the State of Victoria, by and with the advice of the Executive Council thereof, has, by Orders made on the 9th day of August, 1960, been pleased to make the under-mentioned appointments, viz:—

WATER SUPPLY DEPARTMENT.

Waterworks Trusts Commissioners.

THOMAS DANIEL WALKER

to be a Commissioner of the Borough of Daylesford Waterworks Trust, from the date hereof until the 9th day of November, 1963, subject to the provisions of the *Water Acts*; and

CLARENCE ERIC ALDOUS
to be a Commissioner of the Yea Waterworks Trust, for
a period of four years from the date hereof, subject to
the provisions of the Water Acts.

A. MAHLSTEDT,
Clerk of the Executive Council.

At the Executive Council Chamber,
Melbourne, 9th August, 1960.

RESIGNATIONS.

HIS Excellency the Lieutenant-Governor of the State
of Victoria, by and with the advice of the Executive
Council thereof, has, by Orders made on the 2nd day of
August, 1960, accepted the resignations of the persons
named hereunder of the offices mentioned, viz.:—

CHIEF SECRETARY'S DEPARTMENT.

ALURED KELLY, as a member of the Premiums Com-
mittee appointed pursuant to the provisions of the
Motor Car Act 1958.
YVONNE WILSON, as Registrar of Births and Deaths
at Mansfield.

LAW DEPARTMENT.

PATRICK VERDUN KEANE, from the Commission of the
Peace for the Eastern Bailiwick of the State of
Victoria.
RONALD MATHIE LINSDELL, as a Commissioner for
taking Declarations and Affidavits, pursuant to
the provisions of the *Evidence Act 1958*.
THOMAS ALLAN JAMES MACKAY, as a Commissioner for
taking Declarations and Affidavits, pursuant to
the provisions of the *Evidence Act 1958*.
REGINALD GIBSON PRINGLE, from the Commission of
the Peace for the Eastern Bailiwick of the State
of Victoria.
RENOUF TOWNSEND DAY, as a Commissioner for taking
Declarations and Affidavits, pursuant to the pro-
visions of the *Evidence Act 1958*.
THOMAS RUSE, as a Probation Officer, pursuant to the
provisions of the *Children's Court Act 1958*, for
the Children's Court at Hawthorn.

A. MAHLSTEDT,
Clerk of the Executive Council.

At the Executive Council Chamber,
Melbourne, 2nd August, 1960.

DEPARTMENT OF CROWN LANDS AND SURVEY.

At the Executive Council Chamber, Melbourne, the
second day of August, 1960.

PRESENT:

His Excellency the Lieutenant-Governor of Victoria.
Mr. Turnbull | Mr. Reid.
Mr. Thompson |

REVOCATIONS OF TEMPORARY RESERVATIONS OF
LANDS BY ORDERS IN COUNCIL.

HIS Excellency the Lieutenant-Governor of the State
of Victoria, by and with the advice of the Executive
Council thereof, doth hereby, in pursuance of the pro-
visions of the *Land Act 1958*, revoke the temporary
reservations of lands by Orders in Council hereinafter
referred to, viz.:—

ARARAT.—Order in Council of 30th August, 1866, of
2 acres of land in the Parish of Ararat, as a site for
Common School purposes.—(Rs.6771.)

COLONGULAC.—Order in Council of the 22nd August,
1956, of 23 acres 3 roods 9 perches of land in the Parish
of Colongulac, as a site for Municipal Abattoirs.—
(Rs.7482.)

DIMBOOLA.—Order in Council of 30th July, 1957, of
2 roods 16 perches of land in the Township of Dimboola,
as a site for the purposes of the Forests Acts.—
(Rs.7632.)

SANDHURST.—Order in Council of 29th April, 1952, of
69 acres 2 roods of land in the Parish of Sandhurst,
as a site for Public Recreation, so far only as regards
the portion thereof comprised within the boundaries
published in the *Government Gazette* of 6th July, 1960,
and containing 1 rood 11 perches.—(Rs.6909.)

WOORINEN.—Order in Council of 8th February, 1937,
of 12 acres of land in the Township of Woorinen, as a
site for Public Recreation, so far only as regards the

portion thereof comprised within the boundaries published
in the *Government Gazette* of 6th July, 1960, and con-
taining 3 roods, more or less.—(Rs.4657.)

And the Honorable Keith Hector Turnbull, Her
Majesty's Commissioner of Crown Lands and Survey for
the State of Victoria, shall give the necessary directions
herein accordingly.

A. MAHLSTEDT,
Clerk of the Executive Council.

DEPARTMENT OF CROWN LANDS AND SURVEY.

At the Executive Council Chamber, Melbourne, the
second day of August, 1960.

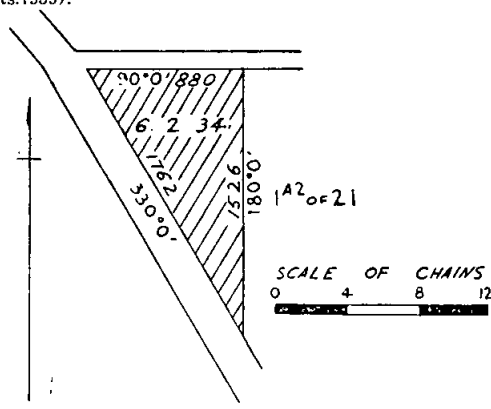
PRESENT:

His Excellency the Lieutenant-Governor of Victoria.
Mr. Turnbull | Mr. Reid.
Mr. Thompson |

LAND TEMPORARILY RESERVED AS A SITE.

HIS Excellency the Lieutenant-Governor of the State
of Victoria, by and with the advice of the Executive
Council thereof, doth hereby, in pursuance of the pro-
visions of the *Land Act 1958*, reserve, temporarily, and
also except from occupation for mining purposes under
any miner's right, the land hereinafter described:—

YULECART.—Site for Public Recreation, 6 acres 2 roods
34 perches, Parish of Yulecart, County of Normanby, as
indicated by hachure on plan hereunder.—(Y.79(8)
(Rs.7959).



And the Honorable Keith Hector Turnbull, Her
Majesty's Commissioner of Crown Lands and Survey for
the State of Victoria, shall give the necessary directions
herein accordingly.

A. MAHLSTEDT,
Clerk of the Executive Council.

DEPARTMENT OF CROWN LANDS AND SURVEY.

At the Executive Council Chamber, Melbourne, the
second day of August, 1960.

PRESENT:

His Excellency the Lieutenant-Governor of Victoria.
Mr. Turnbull | Mr. Reid.
Mr. Thompson |

UNUSED ROADS CLOSED.

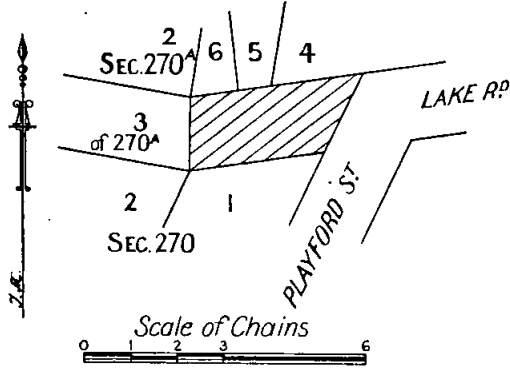
HIS Excellency the Lieutenant-Governor of the State
of Victoria, by and with the advice of the Executive
Council thereof, doth hereby direct that, in pursuance
of the provisions of section 349 of the *Land Act 1958*, the
unused roads referred to hereunder be closed, viz.:—

Parish of Barrarbool, County of Grant, being the road
between allotment 7, section 22, and the reserve for
Ornamental Plantation.—(B.34(8) (C.97716).

Parish of Korumburra, County of Buln Buln, being the
road between allotments 1, 15, 14, and 13, section 8, 71F
and 71E, Parish of Korumburra, and allotment 50A, Parish
of Leongatha.—(K.172(10, 11) (Misc. 3214).

Parish of Parwan, County of Grant, being the road between allotment 48a, section 9, and allotment 47, section 9.—(P.8(4) (Misc.3220).

Township of Stawell, Parish of Stawell, County of Borung, being the road indicated by hachure on plan hereunder.—(S.329(13) (M.40825).



And the Honorable Keith Hector Turnbull, Her Majesty's Commissioner of Crown Lands and Survey for the State of Victoria, shall give the necessary directions herein accordingly.

A. MAHLSTEDT,
Clerk of the Executive Council.

DEPARTMENT OF CROWN LANDS AND SURVEY.

At the Executive Council Chamber, Melbourne, the second day of August, 1960.

PRESENT:

His Excellency the Lieutenant-Governor of Victoria.
Mr. Turnbull | Mr. Reid.
Mr. Thompson

REVOCATION OF TEMPORARY RESERVATION AND THE WITHHOLDING FROM SALE, LEASING, AND LICENSING BY ORDER IN COUNCIL.

HIS Excellency the Lieutenant-Governor of the State of Victoria, by and with the advice of the Executive Council thereof, doth hereby, in pursuance of the provisions of the *Land Act 1958*, revoke the temporary reservation and the withholding from sale, leasing, and licensing of the land mentioned hereunder:—

SANDHURST.—Order in Council of 7th February, 1884, of 107 acres 0 roods 7 perches of land in the Parish of Sandhurst, as a site for Water Supply purposes, so far only as regards the portion thereof comprised within the boundaries published in the *Government Gazette* of 6th July, 1960, and containing 1 perch, more or less.—(Rs.6170.)
Pp. 2250

And the Honorable Keith Hector Turnbull, Her Majesty's Commissioner of Crown Lands and Survey for the State of Victoria, shall give the necessary directions herein accordingly.

A. MAHLSTEDT,
Clerk of the Executive Council.

LOCAL GOVERNMENT DEPARTMENT.

At the Executive Council Chamber, Melbourne, the second day of August, 1960.

PRESENT:

His Excellency the Lieutenant-Governor of Victoria.
Mr. Turnbull | Mr. Reid.
Mr. Thompson

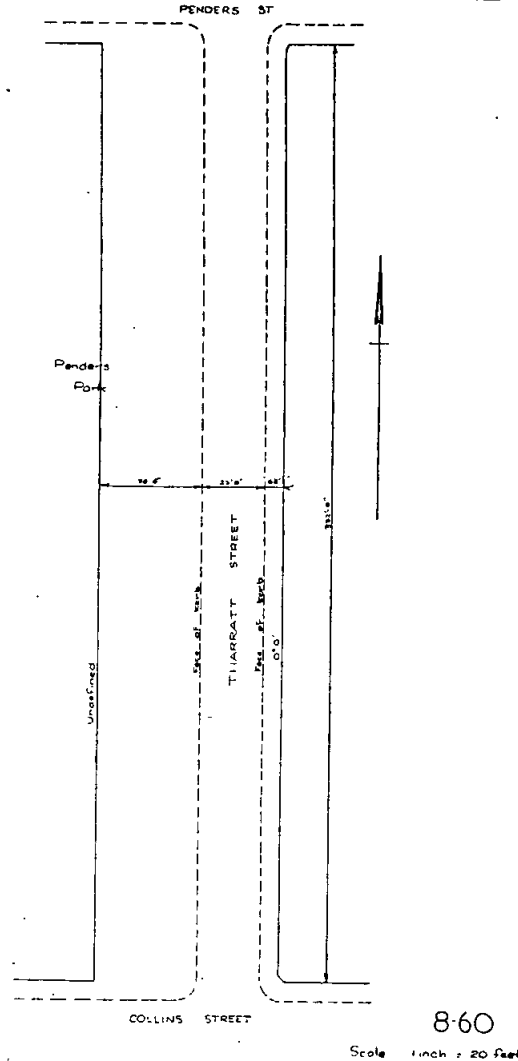
ALTERATION, FIXATION, AND DECLARATION OF BREADTHS OF A CARRIAGE-WAY AND FOOTWAYS, CITY OF NORTHCOTE.

IN pursuance of the provisions of section 520 of the *Local Government Act 1958*, His Excellency the Lieutenant-Governor of the State of Victoria, by and with the advice of the Executive Council thereof, and in compliance with a request of the Council of the City of

Northcote, hereby alters the breadths of the carriage-way and the footways of that section of Tharratt-street situate between Pender-street and Collins-street, Northcote, and fixes and declares such breadths in the manner indicated on the plan hereunder:—

CITY OF NORTHCOTE
RE-GAZETAL PLAN

THARRATT ST - COLLINS ST TO PENDERS ST



And the Honorable Murray Victor Porter, Her Majesty's Minister for Local Government for the State of Victoria, shall give the necessary directions herein accordingly.

A. MAHLSTEDT,
Clerk of the Executive Council.

LOCAL GOVERNMENT ACT 1958.

At the Executive Council Chamber, Melbourne, the second day of August, 1960.

PRESENT:

His Excellency the Lieutenant-Governor of Victoria.
Mr. Turnbull | Mr. Reid.
Mr. Thompson

ROAD DISCONTINUED.—CITY OF COBURG.

WHEREAS it is provided in section 528 (2) of the *Local Government Act 1958* that where a road (whether or not a public highway but not being a road set out on

land of the Crown) or any part thereof is not required for public use, the Governor in Council, on the request of the council of the municipality in which such road is situated, made not less than one month after publishing in a newspaper generally circulating in the district and posting to the registered proprietor (if any) of the land and any person known to have an interest in the land notice of intention to make such a request, may, by Order published in the *Government Gazette*, direct that such road or part shall be discontinued, and thereupon such road or part shall be discontinued accordingly:

And whereas the Council of the City of Coburg has requested that the Governor in Council direct that the road described hereunder be discontinued, and has not less than one month previously published in a newspaper circulating in the district and posted to the registered proprietors of the land and to all persons known to have an interest in the land notice of intention to make such request:

Now, therefore, His Excellency the Lieutenant-Governor of the State of Victoria, by and with the advice of the Executive Council thereof, hereby directs that the road described hereunder shall be discontinued, and that the land and soil thereof shall be sold by the Council of the City of Coburg to the owners of the lands abutting thereon:—

All that part of Crown portion 133, Parish of Jika Jika, bounded by a line commencing at the north-eastern angle of lot 4 on lodged plan of subdivision No. 14067; thence bearing west 106 ft. 6½ in., north 0 deg. 7 min. west 76 feet, east 10 feet, south 0 deg. 7 min. east 59 feet, south 79 deg. 43 min. east 39 ft. 2½ in., east 58 feet to the south-eastern angle of lot 5, and south 0 deg. 5 min. east 10 feet to the commencing point.

And the Honorable Sir Thomas Karran Maltby, Her Majesty's Acting Minister for Local Government for the State of Victoria, shall give the necessary directions herein accordingly.

A. MAHLSTEDT,
Clerk of the Executive Council.

COUNTRY ROADS BOARD.

At the Executive Council Chamber, Melbourne, the second day of August, 1960.

PRESENT:

His Excellency the Lieutenant-Governor of Victoria.
Mr. Turnbull | Mr. Reid.
Mr. Thompson

ORDER APPROVING OF WIDENING AN EXISTING MAIN ROAD IN THE SHIRE OF SOUTH BARWON.

WHEREAS the Country Roads Board constituted under the *Country Roads Act 1958* (No. 6229) has represented to His Excellency the Governor in Council that it appears to be desirable that the existing Barrabool-road in the Shire of South Barwon (declared to be a main road under the said Act which declaration was confirmed by the Order in Council published in the *Government Gazette* of the 4th June, 1947, on page 2818) should be widened by the said Board: And whereas the said Board in accordance with the requirements of section 19 of the said cited Act has caused to be prepared a map plan and estimate showing the points between which and on and through what land the said widening is proposed to be made and the cost of acquiring the land: And whereas on an inspection of the said map and plan and a consideration of the said estimate His Excellency the Governor in Council is satisfied that there are funds legally available for acquiring the land: Now therefore be it known by this present Order that His Excellency the Lieutenant-Governor of the State of Victoria with the advice of the Executive Council thereof doth hereby approve of the said road being widened, that is to say:—

All that piece of land in the Parish of Barrabool, the boundaries of which are as follow:—Commencing at the north-western angle of Crown portion 15, section 22, at Belmont, in the said parish; thence by lines bearing respectively 100 deg. 25 min. 93 ft. 6 in., 1 deg. 5 min. 8 inches, 100 deg. 0 min. 226 ft. 7½ in., 276 deg. 20 min. 125 feet, 267 deg. 31 min. 22 ft. 11 in., 259 deg. 41 min. 70 feet, 247 deg. 53 min. 70 feet, 236 deg. 3 min. 70 feet, 224 deg. 14 min. 70 feet, 217 deg. 29 min. 10 feet, 209 deg. 45 min. 125 feet, 26 deg. 5 min. 240 feet, 90 deg. 17 min.

10 inches, and 25 deg. 33 min. 79 ft. 8 in. to the point of commencement—which said piece of land is particularly delineated and shown coloured red on survey plan numbered 7574, lodged in the office of the Country Roads Board.

And the Honorable Sir Thomas Karran Maltby, Her Majesty's Commissioner of Public Works for the State of Victoria, shall give the necessary directions herein accordingly.

A. MAHLSTEDT,
Clerk of the Executive Council.

COUNTRY ROADS BOARD.

At the Executive Council Chamber, Melbourne, the second day of August, 1960.

PRESENT:

His Excellency the Lieutenant-Governor of Victoria.
Mr. Turnbull | Mr. Reid.
Mr. Thompson

ORDER APPROVING OF WIDENING AN EXISTING MAIN ROAD IN THE SHIRE OF BERWICK.

WHEREAS the Country Roads Board constituted under the *Country Roads Act 1958* (No. 6229) has represented to His Excellency the Governor in Council that it appears to be desirable that the existing Woolri Yallock-Pakenham-Koo-Wee-Rup road in the Shire of Berwick (declared to be a main road under the said Act which declaration was confirmed by the Order in Council published in the *Government Gazette* of the 14th January, 1914, on page 91) should be widened by the said Board: And whereas the said Board in accordance with the requirements of section 19 of the said cited Act has caused to be prepared a map plan and estimate showing the points between which and on and through what land the said widening is proposed to be made and the cost of acquiring the land: And whereas on an inspection of the said map and plan and a consideration of the said estimate His Excellency the Governor in Council is satisfied that there are funds legally available for acquiring the land: Now therefore be it known by this present Order that His Excellency the Lieutenant-Governor of the State of Victoria with the advice of the Executive Council thereof doth hereby approve of the said road being widened, that is to say:—

All that piece of land in the Parish of Gembrook, the Goon, the boundaries of which are as follow:—

Commencing at a point in allotment 19A of the said parish, the said point being at the south-eastern angle of the land comprised in certificate of title entered in the register book, volume 7768, folio 110; thence by lines bearing respectively 269 deg. 55 min. 19.1 links, 29 deg. 12 min.-293.1 links, and 205 deg. 51 min. 284.2 links to the point of commencement.

Also, all those pieces of land in the Parish of Nar-Nar-Goon, the boundaries of which are as follows:—

(a) Commencing at the south-western angle of allotment 17K of the said parish; thence by lines bearing respectively 182 deg. 28 min. 84.2 links, 198 deg. 41 min. 412.5 links, 14 deg. 49 min. 491 links, and 88 deg. 25 min. 10.2 links to the point of commencement.

(b) Commencing at the south-eastern angle of allotment 17S of the said parish; thence by lines bearing respectively 268 deg. 25 min. 34.2 links, 2 deg. 28 min. 91 links, 343 deg. 52 min. 485.1 links, 337 deg. 54 min. 256 links, 358 deg. 24 min. 99 links, 88 deg. 25 min. 32.6 links, 178 deg. 51 min. 43 links, 157 deg. 54 min. 300 links, 163 deg. 52 min. 446 links, and 182 deg. 28 min. 144 links to the point of commencement—

which said pieces of land are particularly delineated and shown coloured red on survey plans numbered 7514 and 7515, lodged in the office of the Country Roads Board.

And the Honorable Sir Thomas Karran Maltby, Her Majesty's Commissioner of Public Works for the State of Victoria, shall give the necessary directions herein accordingly.

A. MAHLSTEDT,
Clerk of the Executive Council.

COUNTRY ROADS BOARD.

DECLARATION OF THE:

BASS HIGHWAY IN THE BOROUGH OF WONTHAGGI AND SHIRES OF BASS AND WOORAYL.
 BELLARINE HIGHWAY IN THE CITY OF GEELONG.
 BORUNG HIGHWAY IN THE SHIRES OF WARRACKNABEAL, WIMMERA AND DIMBOOLA.
 BURWOOD HIGHWAY IN THE CITIES OF BOX HILL AND NUNAWADING AND SHIRE OF FERN TREE GULLY.
 CALDER HIGHWAY IN THE SHIRE OF KEILOR AND CITY OF ESSENDON.
 CALDER HIGHWAY IN THE SHIRE OF METCALFE.
 CALDER HIGHWAY IN THE CITY OF BENDIGO.
 CANN VALLEY HIGHWAY IN THE SHIRE OF ORBOST.
 EPPALOCK HIGHWAY IN THE CITY OF BENDIGO AND SHIRES OF STRATHFIELDSAYE AND McIVOR.
 GLENELG HIGHWAY IN THE SHIRE OF GLENELG.
 GOULBURN VALLEY HIGHWAY IN THE SHIRES OF SEYMOUR, BROADFORD, YEA AND ALEXANDRA.
 HAMILTON HIGHWAY IN THE SHIRES OF CORIO, BANNOCKBURN, LEIGH, COLAC, HAMPDEN; MORTLAKE, MINHAMITE, MT. ROUSE AND DUNDAS AND CITIES OF GEELONG, GEELONG WEST, NEWTOWN AND CHILWELL, AND HAMILTON.
 KIEWA VALLEY HIGHWAY IN THE SHIRES OF WODONGA, YACKANDANDAH AND BRIGHT.
 LODDON VALLEY HIGHWAY IN THE CITY OF BENDIGO AND BOROUGH OF EAGLEHAWK.
 MIDLAND HIGHWAY IN THE CITY OF BENDIGO.
 MIDLAND HIGHWAY IN THE CITY OF BALLAARAT.
 MIDLAND HIGHWAY IN THE CITY OF BALLAARAT, SHIRES OF BALLARAT, BUNGAREE, CRESWICK, GLENLYON AND NEWSTEAD AND TOWN OF CASTLEMAINE AND BOROUGH OF DAYLESFORD.
 NEPEAN HIGHWAY IN THE CITY OF ST. KILDA.
 NORTH-WESTERN HIGHWAY IN THE SHIRES OF BIRCHIP AND KARKAROO.
 PRINCES HIGHWAY IN THE CITIES OF MALVERN, CAULFIELD AND OAKLEIGH.
 PRINCES HIGHWAY IN THE CITIES OF FOOTSCRAY, GEELONG WEST AND GEELONG.
 WARBURTON HIGHWAY IN THE SHIRES OF LILLYDALE AND UPPER YARRA.
 WESTERN HIGHWAY IN THE CITIES OF SUNSHINE AND FOOTSCRAY.
 WESTERN HIGHWAY IN THE CITY OF BALLAARAT.
 WIMMERA HIGHWAY IN THE TOWN OF ST. ARNAUD, SHIRES OF KARA KARA, STAWELL, DUNMUNKLE AND WIMMERA, CITY OF HORSHAM AND SHIRES OF ARAPILES AND KOWREE.

At the Executive Council Chamber, Melbourne, the second day of August, 1960.

PRESENT:

His Excellency the Lieutenant-Governor of Victoria.

Mr. Turnbull
 Mr. Thompson

Mr. Reid.

WHEREAS by the Resolution set out below and dated the twenty-fifth day of July One thousand nine hundred and sixty the Country Roads Board incorporated under the *Country Roads Act 1958* (No. 6229) being of opinion that the highways in the State of Victoria set out or described in the Schedule to the same are of sufficient importance to be State highways and acting under the powers in that behalf conferred upon it by the said Act declared such highways to be State highways within the meaning and for the purposes of the Act aforesaid: And whereas the said Act amongst other things provides that the Governor in Council may by Order published in the *Government Gazette* confirm such Resolution: whereupon any roads mentioned in such Resolution shall be State highways: And whereas it is deemed desirable to confirm the Resolution so made and passed by the said Country Roads Board: Now therefore His Excellency the Lieutenant-Governor of the State of Victoria by and with the advice of the Executive Council thereof doth hereby confirm such Resolution and declare upon the publication of this Order in the *Government Gazette* the roads mentioned in the Schedule to such Resolution of the Country Roads Board State highways within the meaning and for the purposes of the *Country Roads Act 1958*.

Resolution for Declaration of State Highways under the Country Roads Act.

The Country Roads Board incorporated by the *Country Roads Act 1958* (No. 6229) at a meeting now holden being of opinion that the highways within the State of Victoria set out or described in the Schedule hereunder written are of sufficient importance to be State highways acting under the powers in that behalf conferred upon it by the said Act doth by this Resolution hereby declare such highways to be State highways within the meaning and for the purposes of the said *Country Roads Act 1958*.

SCHEDULE.

Borough of Wonthaggi and Shires of Bass and Woorayl.

21. *Bass Highway*.—Commencing at the south-eastern angle of allotment 25, section 1, Township and Parish of Wonthaggi; thence north-easterly to and across the Wonthaggi railway and south-easterly along the northern boundary of the said railway to the south-eastern angle of section 108 of the said township; thence easterly to the eastern angle of allotment 34J of the said parish;

thence south-easterly and generally easterly to the north-western angle of allotment 51, Parish of Kirrak; thence south-easterly and north-easterly to its junction with the Kongwak-Inverloch road, at the south-eastern angle of allotment 50 of the parish last named.

City of Geelong.

23. *Bellarine Highway*.—Commencing at the north-western angle of allotment 1, section 4, Parish of Moolap; thence north-westerly to the south-western angle of section 64, City of Geelong, and westerly to its junction with the Princes Highway at the south-western angle of allotment 11, section 24, of the said city.

Shires of Warracknabeal, Wimmera and Dimboola.

19. *Borong Highway*.—Commencing at its junction with the Henty Highway at the north-western angle of allotment 5, section 19, Township of Warracknabeal, Parish of Werrigar; thence westerly to and across Yarrambiack Creek to the north-western angle of allotment 40 of the said parish; thence south-westerly to the northern angle of allotment 36, Parish of Cannum; thence south-westerly to the western angle of allotment 23 of the parish last named; thence further south-westerly by a 3-chain road through the Parish of Wallup to the northern angle of allotment 3A, Parish of Katyl; thence south-westerly through that parish and the Parish of Dimboola to the south-eastern boundary of allotment 86 of the parish last named; thence south-westerly through that allotment and allotments 87, 114A, 163A¹ and 163A to the south-western angle of allotment 141k, Township of Dimboola (survey plans Nos. 474, 475, 476 and 3805); thence southerly to its junction with the Western Highway near the south-western angle of allotment 140N of the township last named.

Cities of Box Hill and Nunawading and Shire of Fern Tree Gully.

31. *Burwood Highway*.—Commencing at the south-western angle of allotment B, portion 46, Parish of Nunawading; thence easterly to the south-eastern angle of the said allotment and north-easterly to the south-eastern angle of allotment C, portion 48, of the said parish; thence easterly to and through allotment C, portion 49, allotments A and B, portion 50, allotments C and D, portion 51, and allotment B, portion 52, Parish of Nunawading, to the eastern boundary of the allotment last named (survey plans Nos. 5439, 5440, 5441 and 5442); thence easterly and north-easterly through allotments 108 and 107 of the said parish, to the northern boundary of the allotment last named (survey plan No. 3175); thence easterly through allotments 98, 99, 107, 106, 113 and 109, all of the Parish of Nunawading (survey plans Nos. 3300 and 3540) to the northern boundary of allotment 110 thereof; thence south-easterly through that allotment (survey plan No. 3774) to and across Dandenong Creek, and further south-easterly to the eastern angle of allotment 47, Parish of Scoresby; thence generally south-

easterly to and across the Ferntree Gully and Gembrook railway near the north-eastern angle of allotment 63c of the parish last named, to its junction with the Olinda-road near the north-western angle of allotment 129, Parish of Scoresby.

Shire of Keilor and City of Essendon.

3. *Calder Highway*.—Commencing at the south-western angle of lot 389 on plan of subdivision numbered 8660, lodged in the Office of Titles, and being part of allotment 28, section 16, Parish of Dousta Galla; thence easterly through that allotment and allotments 27, 26, 25, 24 and 21 of the said section to a point on the north-eastern boundary of the allotment last named, distant 146 deg. 1 min. 659 feet from the northern angle of lot 71 on plan of subdivision numbered 977, lodged in the Office of Titles, and being part of the said allotment 21 (survey plan No. 5531, sheet 1); thence south-easterly to the northern street alignment of Leak-street, at the eastern angle of section 25, Town of Essendon, Parish of Dousta Galla.

Excluding the areas maintained by the Melbourne and Metropolitan Tramways Board.

Shire of Metcalfe.

3. *Calder Highway*.—Commencing at a point on the eastern boundary of allotment 18, section 3, Township and Parish of Elphinstone, distant 155 deg. 0 min. 53.5 links from the north-eastern angle of the said allotment (survey plan No. 2262); thence north-westerly across the Northern railway line to the south-eastern angle of allotment 8, section A of the said township, and further north-westerly through that allotment and allotment 8A to the north-eastern angle of allotment 3 of the said section A (survey plan No. 4441); thence generally north-westerly to and through allotments 7, 6, 5 and 4, section 1, of the said parish (survey plan No. 4776), to the south-western boundary of allotment 36, section 6, Parish of Faraday; thence further north-westerly through that allotment and allotment 10, section 4, of the parish last named (survey plan No. 4114) to the southern boundary of allotment 10, section 9, Township and Parish of Harcourt; thence generally northerly through that allotment, and allotments 8, 7 and 6 of the said section (survey plans Nos. 3834 and 5797) to the bridge over Barkers Creek near the north-eastern angle of allotment 1A, section 11, of the township last named.

City of Bendigo.

3. *Calder Highway*.—Commencing at its junction with Maple-street near the southern angle of allotment 9, section 29A, City of Bendigo; thence north-easterly along High-street to the south-eastern angle of allotment 6, section 2B, of the said city; thence north-westerly along View-street to the northern angle of allotment 1, section 24B, and south-westerly along Barnard-street to the northern angle of allotment 1, section 50B; thence westerly along Mt. Korong-road to its junction with the existing Calder Highway near the north-eastern angle of allotment 4, section A, City of Bendigo.

Excluding therefrom the tramways areas maintained by the State Electricity Commission of Victoria.

Shire of Orbost.

25. *Cann Valley Highway*.—Commencing at its junction with the Princes Highway at the south-western angle of allotment 1, section 3, Township of Cann River, Parish of Noorinbee; thence generally northerly to and through allotment 1, section A, of the said parish (survey plan No. 6000) to the north-eastern angle of the allotment last named; thence generally north-easterly to a point on the eastern boundary of allotment 5b, Parish of Cooagalah; thence north-westerly through that allotment and allotments 4c and 4A of the parish last named, across the Cann River, and northerly through allotments 10B, 10D and 9, section B, Parish of Combiobar (survey plan No. 5858); thence northerly to the north-eastern angle of allotment 6, section B, of the parish last named; thence further northerly along the Cann River Valley, through the Parishes of Weeragua and Loomat to the southern boundary of allotment 1, section B, Parish of Weeragua, thence northerly through that allotment, across Chandlers Creek and through allotment 5c of the said section to the eastern boundary of the allotment last named (survey plans Nos. 100 and 6001); thence generally northerly and north-easterly along the valleys of Fiddlers Green and Flat Rock Creeks, in the Parishes of Weeragua and Kowat, to the northern boundary of the shire on the boundary between Victoria and New South Wales.

City of Bendigo and Shires of Strathfieldsaye and McIvor.

27. *Eppalock Highway*.—Commencing at its junction with the Midland Highway at the western angle of allotment 1, section 14c, City of Bendigo, Parish of Sandhurst;

thence south-easterly to the south-western angle of allotment 1, section 16c, of the said city, and easterly to the south-eastern angle of allotment 9, section 19c thereof, thence generally easterly to and across the Northern Railway, to the south-western angle of allotment 264d, section 0, of the said parish; thence easterly to the south-eastern angle of allotment 14 of the said section 0; thence generally south-easterly across the Bendigo-Heathcote railway line to the eastern angle of allotment 43A, Parish of Wellsford, and north-easterly to the south-eastern angle of allotment 9A, section 1 of the parish last named; thence generally easterly to the south-eastern angle of allotment 20A, section 19, Parish of Axedale; thence north-easterly to the north-western angle of allotment 1, section 9, Town of Axedale, and south-easterly through that town, to and across the bridge over the Campaspe River; thence generally north-easterly and easterly to and through portions B and 20, Parish of Axedale (survey plan No. 3779) to the north-western angle of allotment 59, Parish of Knowsley; thence generally south-easterly to and through allotments 50 and 54 of the parish last named (survey plan No. 5061) to the north-eastern angle of allotment 1 thereof; thence further south-easterly across the Bendigo-Heathcote railway line to the north-western angle of allotment 10, Parish of Knowsley East; thence generally southerly to and across Mount Ida Creek near the western angle of allotment 6A, Parish of Heathcote; thence generally south-easterly across the railway to its junction with the northern highway near the south-eastern angle of allotment 4B, section 28, Town and Parish of Heathcote.

Shire of Glenelg.

17. *Glenelg Highway*.—Commencing at the north-eastern angle of allotment 6A, section 18, Parish of Casterton, on the western boundary of the Town of Casterton; thence generally westerly to the northern boundary of allotment 3 of the said section; thence generally southerly through that allotment and allotment 19A, section 18A, to the southern boundary of the allotment last named (survey plans Nos. 4539 and 4010); thence generally south-westerly to the western angle of allotment 26, Parish of Bahgallah; thence further south-westerly through the Parish of Drarjurk to the north-eastern angle of allotment 37, section B, Parish of Wilkin; thence generally south-westerly to the south-eastern boundary of allotment 19A of the said section B; thence westerly through that allotment and generally south-westerly through allotment 19, a reserve, and allotment 6, Parish of Werrikoo (survey plans Nos. 2012 and 6824) to the southern boundary of the allotment last named; thence westerly and south-westerly to the northern boundary of allotment 2 of the parish last named; thence south-westerly through that allotment (survey plan No. 4130) and westerly and south-westerly to the south-western angle of allotment 18 of the parish last named; thence south-westerly to the western angle of allotment 17, Parish of Ardno, and westerly and generally south-westerly to the border between South Australia and Victoria at the south-western angle of allotment 66 of the parish last named.

Shires of Seymour, Broadford, Yea and Alexandra.

14. *Goulburn Valley Highway*.—Commencing at its junction with the Hume Highway at the northern angle of the Wesleyan Church Reserve (section 4), Township of Seymour, Parish of Seymour; thence south-easterly via Tallarook-street, across the railway line, and further south-easterly to the northern angle of allotment 52, Parish of Tallarook; thence south-easterly to and through allotment 76A of the parish last named to the south-eastern angle of the said allotment 76A (survey plan No. 4575); thence southerly to and across the Goulburn River and through allotment 8, Parish of Trawool, to the southern boundary thereof; thence generally south-easterly to the southern angle of allotment 13 of the parish last named; thence south-easterly and north-easterly along the northern side of the railway line to the south-eastern angle of allotment 117, Parish of Windham; thence generally southerly across the railway and King Parrot Creek to the south-western angle of allotment 1A, section B, of the parish last named; thence generally south-easterly to and through allotment 24, Parish of Windham (survey plan No. 3344) to the south-western angle of allotment 15A, section B, of the parish last named; thence easterly to and across the railway line and generally south-easterly, easterly, north-easterly, easterly and south-easterly along the northern boundary of the railway line in the Parish of Yea to the southern boundary of allotment 21 thereof; thence generally easterly through that allotment and allotment 21A (survey plan No. 4070) across Boundary Creek, to the south-eastern angle of allotment 1, section 47, Township of Yea, in the parish last named; thence north-easterly through that township, to and across the Yea River to

the southern boundary of allotment 69A, Parish of Killingworth; thence south-easterly through that allotment and allotment 70A to the south-western angle of the allotment last named; thence north-easterly to the northern angle of allotment 1A of the parish last named and generally north-easterly to and through allotment 15, Parish of Whanregarwen to the northern angle of allotment 22c of the parish last named; thence generally easterly through a Road and Camping Reserve along the northern boundary of a railway line, to and across the said railway line and a bridge over the Goulburn River near the northern angle of allotment 47, Parish of Whanregarwen; thence north-easterly through allotment 13, section 1, Parish of Molesworth, and generally easterly to the south-eastern angle of allotment 32 of the said section 1; thence north-easterly through that allotment (survey plan No. 1998) to and across Home Creek, to a point in Cathkin pre-emptive right, near the Cathkin Station in the parish last named; thence generally easterly across the railway line at the northern end of the said station along the southern boundary of the Cathkin-Alexandra railway to the north-western angle of allotment 43A, Parish of Alexandra; thence south-easterly along the southern boundary of the said railway to its junction with the Maroondah Highway at the south-eastern angle of allotment 84 of the parish last named.

Also, commencing at its junction with the Maroondah Highway at the south-western angle of allotment 5, section 1, Township and Parish of Alexandra; thence north-easterly to the south-eastern angle of section 50A of the said township, and south-easterly to the northern boundary of allotment 24A of the said parish; thence generally southerly through that allotment and allotments 29A, 22, 21, 19A, 20b and 20c, Parish of Alexandra, to the south-eastern boundary of the allotment last named (survey Plans Nos. 42, 43, 44, 46, 5575 and 5576); thence generally south-easterly through section A, Mount Pleasant pre-emptive right of the said parish (survey plans Nos. 45, 4058 and 5509) to the northern boundary of allotment 35b, Parish of Eildon; thence generally easterly and south-easterly through that allotment and allotments 32A, 29, 31A and 28 of the parish last named (survey plans Nos. 5577, 5578 and 5503) to and across the bridge over the Goulburn River near the southern boundary of the allotment last named; thence south-easterly through allotments 40A, 41, 37, 38, portion 1, section A, and allotments 35A and 34A, Parish of Thornton, to the southern boundary of the allotment last named (survey plans Nos. 5510 and 5511); thence generally south-easterly to and through allotments 30, 29 and 28 of the parish last named, to the southern boundary of the said allotment 28 and north-easterly through allotments 28, 27, 26 and 25 to the northern boundary of the allotment last named (survey plans Nos. 3896, 4301, 4500 and 5656); thence further north-easterly to and through allotment 19c, Parish of Thornton (survey plan No. 5512) to a point in allotment 15 of the parish last named; thence generally north-easterly and northerly through that allotment and allotments 12, 11, 10, 8, 9a and 8a, Parish of Thornton (survey plan No. 5977) up to, but not including, the bridge over the Goulburn River near the northern boundary of the allotment last named.

Shires of Corio, Bannockburn, Leigh, Colac, Hampden, Mortlake, Minhamite, Mt. Rouse and Dundas, and Cities of Geelong, Geelong West, Newtown and Chilwell, and Hamilton.

28. Hamilton Highway.—Commencing at its junction with the Princes Highway, at the south-eastern angle of allotment 13, section 35, City of Geelong; thence westerly to the south-eastern angle of allotment 8, section 1, Parish of Moorpanyal, and further westerly to and through allotments 5, 6, 9 and 10, section 10, of the said parish, and allotments 8, 9 and 10, section 4, and other land, Township of Fyansford (survey plans Nos. 2578, 2579, 2580, 2581, 2582, 2583, 2584, 2585, 2586 and 2656) to and across the bridge over the Moorabool River near the southern angle of allotment 14, section 3 of the said township; thence generally westerly through that township and sections 6, 5, 4, 3, 2 and 1, Parish of Gheringhap (survey plan No. 3636) to the north-eastern angle of allotment 3, section 5c, Parish of Murghe-Boluc; thence generally north-westerly through the parish last named to the north-western angle of allotment B, section 10 thereof; thence south-westerly across the Gheringhap-Maroonah railway to and across the Leigh River near the north-western angle of allotment 81, Parish of Carrah; thence generally south-westerly through the Township of Inverleigh and generally westerly to and through allotments 38 and 37, Parish of Doroc (survey plan No. 3053); thence further westerly through the parish last named to the north-western angle of allotment 155b thereof; thence generally westerly through the Parish of Hesse, to the south-western angle of allotment 78 thereof; thence generally north-westerly through the Parish of Weering,

along the northern boundary of the Maroonah-Gheringhap railway to the south-western angle of allotment 25 of the parish last named; thence generally north-westerly along the northern boundary of the Parish of Cressy to the northern boundary of allotment 21, section C, Town of Cressy; thence south-westerly through that allotment across a railway at the north end of Cressy Railway Station, and north-westerly through allotment 22 of the said section C to the northern boundary thereof; thence westerly to and across the bridge over Woody Yaloak creek and generally south-westerly to the southern angle of allotment 1, section D, Town of Cressy; thence north-westerly through the Parish of Wilgul North to the eastern angle of allotment 17 thereof; thence further north-westerly through that allotment and allotments 77b, 76a and 76A, Parish of Poliah North, to the northern boundary of the allotment last named; thence north-westerly to the north-western angle of allotment 10 of the parish last named; thence further north-westerly and generally westerly to the north-western angle of allotment 28, Parish of Gnarkeet; thence further westerly and south-westerly to the south-eastern angle of allotment 10, section 3, Town of Lismore, and westerly to the south-western angle of section 5 of that town; thence westerly to the south-eastern angle of allotment 5, section 4, Parish of Lismore; thence generally westerly and south-westerly through the Parish of Tooliorook and Township of Derrinallum to the north-eastern angle of allotment 56A, Parish of Geelengla; thence south-westerly through that parish by a 3-chain road to the south-western angle of allotment 11 thereof; thence westerly to the north-western angle of section 3, Township of Darlington; thence southerly to the eastern boundary of allotment 2, section 1 thereof, and south-westerly through that allotment to and across Mount Emu Creek to the northern angle of allotment 19, section 12, Parish of Darlington; thence generally south-westerly to and through allotments 1, 2 and 3, section 6, of the parish last named (survey plan No. 6268), to the north-eastern angle of allotment 49b, Parish of Darlington West; thence south-westerly by a 3-chain road to the south-western angle of allotment 62b thereof; thence south-westerly through the Parish of Mortlake, to the south-eastern angle of section 3, Town of Mortlake; thence westerly through the said town and north-westerly to the north-western angle of allotment 10, section 7, of the parish last named; thence further north-westerly, through the Parish of Connewarren, to the north-eastern angle of allotment 3, section 6, Parish of Hexham East; thence generally westerly to and across the bridge over the Hopkins River in the Township of Hexham; thence westerly and south-westerly through that township to the south-eastern angle of allotment 8, section 29, Parish of Hexham West; thence generally westerly through that parish to the north-western angle of section 6 thereof; and north-westerly and westerly to a point on the southern boundary of allotment 6, section 12A, Parish of Caramut; thence south-westerly through that allotment and allotment 16A, section 2A (survey plan No. 5985), and westerly to the south-eastern angle of allotment 1, section 20, Town of Caramut; thence north-westerly and westerly to the south-western angle of allotment 1, section 1, of the town last named; thence northerly to the eastern boundary of allotment 33, section 1A, Parish of Caramut; thence north-westerly through that allotment (survey plan No. 3954) to the north-western angle of allotment 1, section 19, Parish of Caramut; thence further north-westerly through the Parish of Boorpool to the north-eastern angle of allotment 1A, section 16 thereof; thence westerly to and across Mustons Creek and north-westerly to the north-western angle of allotment 1, section 7, Parish of Purdeet East; thence further north-westerly through the Parish of Purdeet to the northern angle of allotment E, section 14, Parish of Yalimba; thence south-westerly to the south-western angle of allotment 10, section 52, Town of Peshurst; thence southerly to the north-western angle of section 29 and westerly to the north-eastern angle of section 13 of the said town; thence northerly to the north-eastern angle of section 18 thereof, and north-westerly to and across the Hamilton-Peshurst railway to the north-western angle of allotment B, section 1, Parish of Boramboram; thence further north-westerly along the northern boundary of the Parish of Croxton East, and through the Parish of Croxton West to the north-western angle of allotment C, section 1, of the parish last named; thence north-westerly and westerly to the southern boundary of allotment 4, section 3, Parish of South Hamilton; thence north-westerly through that allotment (survey plan No. 3569), and northerly to its junction with the Glenelg Highway at the north-western angle of allotment 1, section 3, of the parish last named.

Shires of Wodonga, Yackandandah and Bright.

26. Kiewa Valley Highway.—Commencing at its junction with the Murray Valley Highway at the northern angle of allotment 3, section 2, Parish of Wodonga;

thence south-easterly to and through allotment 6, section 25, of the said parish, and allotment 1, section 5A, Parish of Baranduda (survey plans Nos. 5734 and 5735) to the western boundary of allotment 1C, section 21, of the parish last named; thence further south-easterly through that allotment (survey plan No. 2251) and allotments 3, section 21, 5, section 22 and 1, section 2, to the south-western boundary of the said allotment 1 (survey plans Nos. 2251, 5508 and 5507); thence south-easterly to and across the Yackandandah Creek to the northern boundary of allotment 6, Parish of Yackandandah; thence southerly through that allotment (survey plan No. 6587A) and south-easterly to and through allotment 5 of the parish last named (survey plan No. 5506) to the south-western boundary of allotment 2, section 2, Parish of Murrumbidgee; thence generally south-easterly through that allotment, portion 1, section B, and allotment 1, section 3, to the south-western boundary of the allotment last named (survey plan No. 6030); thence further south-easterly to and through allotments 3, section 4, and 1B, section 7, of the parish last named (survey plans Nos. 5681 and 5682) to the south-eastern angle of allotment 2B of the said section 7; thence generally southerly through allotment 1A, section B, Parish of Murrumbidgee (survey plan No. 5683), and allotments 4A, 4B, 4C, 4F and 5B, section 2, and a School Reserve, Parish of Kergunyah North, to the western boundary of the said Reserve (survey plans Nos. 1064, 1065, 1066, 5852, 5853, 5854, 6100 and 6156); thence southerly to the western boundary of section A, Kergunyah pre-emptive right, in the parish last named; thence south-easterly through that section (survey plan No. 5754) and easterly to the northern boundary of allotment 2A, section 3A, Parish of Kergunyah; thence generally south-easterly through that allotment and allotments 1, section 3A and 1A, section 4A, to the eastern boundary of the allotment last named (survey plan No. 6161); thence generally southerly to and through allotment 2B, section 4A, Parish of Kergunyah (survey plan No. 5746), allotments 3, section 7, 3, 1A, 4 and 2A, section 9, and allotment 1A, section 3, of the parish last named to the western boundary of the allotment last named (survey plans Nos. 1668, 5630, 5684A, 5685, 5686 and 5687); thence generally south-easterly to and through allotment 2, section 1, and south-westerly through allotments 1A and 6, section 2, and 3A, 3 and 9, section J, all of the Parish of Kergunyah (survey plans Nos. 5688, 5689, 5629, 5631, 5633 and 5632) to the northern boundary of allotment 19, section 10; thence southerly through that allotment and allotment 19A, section 10 (survey plan No. 5939) to the southern boundary of the said allotment 19; thence generally south-easterly to and through allotment 6, section 3, Parish of Dederang, and allotment 2, section 10, Parish of Kergunyah (survey plans Nos. 5690 and 5691) to the southern angle of allotment 15, section A, Dederang Estate, Parish of Dederang; thence generally southerly to the south-eastern angle of allotment 8, section B, of the said estate; thence south-easterly to and through allotments 10 and 3, section A, of the parish last named (survey plans Nos. 5635 and 5634) to the northern boundary of allotment 11, section 14, Parish of Dederang; thence southerly through that allotment and allotments 16 and 15 of the said section 14 (survey plans Nos. 1210, 2621, 5893, 1364 and 6226) to the north-western boundary of allotment 1, section 3, Parish of Tawanga; thence generally south-easterly through that allotment and allotments 4 and 3, section 3, 2 and 6, section 4, and 1B and 2, section 19, all of the Parish of Tawanga (survey plans Nos. 6222, 5637, 5638, 5639, 5644, 6025, 4248 and 3936) to the south-eastern angle of allotment 5, section 19, of the parish last named; thence generally south-easterly through allotments 2, 9E, 9B, 9D and 9C, section 1, allotments 1 and 1A, section 3, 1, section 4, and 4, section 3, all of the Parish of Mullindoolingong, to the eastern boundary of the allotment last named (survey plans Nos. 5756, 5755, 5747, 5748, 5651 and 5653); thence further south-easterly to and through allotment 7A and allotments 3 and 4, section 12, of the parish last named, to the eastern boundary of the said allotment 4 (survey plans Nos. 4904, 5652 and 5645); thence southerly to and through allotments 9 and 11, section 18, to the eastern boundary of the said allotment 11 (survey plans Nos. 2412, 5692 and 5650); thence south-easterly to and through allotment 1, section 4, Parish of Freeburgh (survey plan No. 4145), and further south-easterly to and across the bridge over the Kiewa River to the State Electricity Commission boundary at Mt. Beauty on the western boundary of allotment 6, section 4, Parish of Freeburgh.

City of Bendigo and Borough of Eaglehawk.

13. *Loddon Valley Highway.*—Commencing at its junction with the existing Loddon Valley Highway near the eastern angle of allotment 1, section 14A, Borough of Eaglehawk, Parish of Sandhurst; thence southerly via High-street and Mount Korong-road, to the south-western

angle of allotment 527, section M, of the said borough; thence further southerly and south-easterly, via Backhaus, Bond and McIntyre streets, to its junction with the Calder Highway near the south-western angle of allotment 10, section A, City of Bendigo.

Excluding the tramway areas maintained by the State Electricity Commission of Victoria.

City of Bendigo.

9. *Midland Highway.*—Commencing at its junction with the Calder Highway near the northern angle of allotment 5, section 88, City of Bendigo; thence north-easterly along Pall Mall and McCrae-street to its junction with the existing Midland Highway at the south-western angle of allotment 146, section E, City of Bendigo, Parish of Sandhurst.

Excluding the tramway areas maintained by the State Electricity Commission of Victoria.

City of Ballarat.

9. *Midland Highway.*—Commencing at the northern angle of allotment 1, section M, Town of Ballarat East; thence north-westerly, via Main-street, to its junction with the Western Highway at the northern angle of section H of the said town.

Excluding the tramway areas maintained by the State Electricity Commission of Victoria.

City of Ballarat, Shires of Ballarat, Bungaree, Creswick, Glenlyon and Newstead and Town of Castlemaine and Borough of Daylesford.

9. *Midland Highway.*—Commencing at the south-western angle of section 3, City of Ballarat, Parish of Ballarat; thence northerly to the north-eastern angle of allotment 62 of the said city and generally north-westerly to the north-western angle of allotment 6, section E, thereof; thence generally northerly to the north-western angle of allotment 13A, section Y, Parish of Ballarat, and further northerly to the north-western angle of allotment 7A of the section last named; thence north-easterly to the north-eastern angle of allotment 80A of the said parish; thence generally north-easterly and northerly to the north-western angle of allotment 16, section 20, Town of Creswick, Parish of Creswick; thence easterly to and across the Creswick Creek, through a public gardens reserve in the said township (survey plan No. 7074) and north-easterly to the north-eastern angle of allotment 42, section Z, of the parish last named; thence easterly to the western angle of allotment 6A, section F, Parish of Spring Hill, and north-easterly to the north-eastern angle of allotment 58 thereof; thence easterly to the north-eastern angle of allotment 5, section F, of the parish last named and north-easterly to and across the Bullarook Creek through the Township of Bullarook to the north-eastern angle of allotment 95A, section B, Parish of Bullarook; thence generally easterly to and through allotments 95J, 95C and 95K, section B, of the parish last named (survey plan No. 7354), and allotments 2 and 1, section 1, Parish of Wombat, to a point on the eastern boundary of the allotment last named (survey plan No. 4843); thence easterly and north-easterly to and through allotments 16A, 36A, 36B, 36C and 36D, section 3A, of the parish last named (survey plan No. 6998); thence generally north-easterly to and across Wombat Creek near the southern angle of allotment 5, section 25A, Parish of Wombat; thence northerly through allotments 4, 6, 20, 21, 22, 14, 15, 16 and 17, section 25A, north-easterly and easterly through allotments 3, 4 and 5, section 21A, and south-easterly through allotments 1, 3, 6, 8, 9 and 10, section 21, and allotment 6, section 1, all of the Parish of Wombat (survey plans Nos. 7531, 7532 and 7073) to the south-eastern angle of the allotment last named; thence easterly to the north-eastern angle of allotment 10, section 6, Township of Daylesford; thence north-easterly and easterly to a point on the southern boundary of allotment 4, section 3, of the said parish; thence north-easterly through that allotment (survey plan No. 5973) and Wombat pre-emptive purchase, to the south-western angle of allotment 2, section 3, Parish of Wombat; thence generally northerly to the northern angle of allotment 3, section 10, Parish of Holcombe; thence generally north-westerly, through the Township of Dry Diggings, to a point on the south-western boundary of allotment 5, section 8, Parish of Franklin; thence northerly through that allotment and allotments B and A, section 7, of the parish last named to the northern boundary of the said allotment A1 (survey plans Nos. 3887 and 3887A); thence north-westerly, northerly and north-easterly to a point on the eastern boundary of allotment 7, section 8, Parish of Yandolt; thence northerly through that allotment and allotments 2, 1, 8, 7, 6, 5 and 4, section 5A, of the parish last named to the western boundary of the said allotment 4 (survey plans Nos. 3295 and 765); thence further northerly to a

point on the western boundary of allotment 5, section 6, Parish of Yandot; thence generally north-easterly through that allotment and allotments 17 and 14, section 14, Parish of Guildford, to the eastern boundary of the allotment last named (survey plans Nos. 3526 and 3527); thence northerly to the north-western angle of allotment 1, section 17, Township of Guildford, and north-westerly to the south-western angle of allotment 4, section 4, of the said township; thence generally northerly to and across the Loddon River, along the valley of Campbell's Creek, to the south-western angle of allotment 1, section 5, Parish of Guildford; thence generally north-easterly and northerly along the said valley to its junction with the Pyrenees Highway, at the eastern angle of allotment 33, section D2, Parish of Castlemaine.

City of St. Kilda.

16. *Nepean Highway.*—Commencing near the western angle of allotment 1, section 22, Parish of Prahran, being the southern alignment of Glenhuntly-road; thence north-westerly by the central portion of the carriageway of Brighton-road, between the existing plantations, to the alignment of Dickens-street near the northern angle of allotment 95 at St. Kilda, Parish of Prahran.

Excluding the areas maintained by the Melbourne and Metropolitan Tramways Board.

Shires of Birchip and Karkaroc.

20. *North Western Highway.*—Commencing at the north-eastern angle of allotment 16A, Parish of Wirmbirchip; thence generally westerly to and through allotment 33 (survey plan No. 268), allotment 8 (survey plans Nos. 2931 and 2846) and allotment 62 (survey plan No. 2845), all in the said parish, to the southern boundary of allotment 64 thereof; thence generally northerly through that allotment (survey plan No. 2929) and allotment 47, Parish of Wirmbirchip, to the eastern boundary of allotment 36, Parish of Kinabulla; thence generally north-westerly along the western boundary of the Mildura railway, through allotments 24 and 12 of the parish last named (survey plan No. 6549) and allotment 4, Parish of Curyo, and section 3, Township of Curyo, to the western boundary of the said section (survey plans Nos. 6550 and 6550A); thence northerly to the north-eastern angle of allotment 45 of the parish last named and north-westerly through allotments 46, 53 and 54, Parish of Curyo (survey plan No. 6548) along the western boundary of the Mildura railway; thence further north-westerly along the western boundary of the said railway, through allotments 63, 61, 44, 46, 34, 36, 34A and 33, all of the Parish of Watchupga, to the northern boundary of the allotment last named (survey plan No. 6551); thence westerly to the southern boundary of allotment 21 of the parish last named; thence north-westerly through that allotment (survey plan No. 4564) and northerly to the eastern boundary of allotment 5, Parish of Watchupga; thence north-westerly through that allotment and allotment 33, Parish of Cronomby, to a point on the western boundary of the allotment last named (survey plan No. 4563); thence northerly to the eastern boundary of allotment 19 of the parish last named; thence north-westerly through that allotment and allotment 8 to the north-eastern angle of the allotment last named (survey plan No. 7229); thence north-easterly across the Mildura railway and through the Woomelang Railway Station Reserve (survey plan No. 5085); thence north-westerly to the north-western angle of allotment 1, section 7, Township of Woomelang; thence westerly across the said railway to the southern boundary of allotment 6, Parish of Cronomby; thence north-westerly through that allotment (survey plan No. 4025) and northerly to the eastern boundary of allotment 9 of the parish last named; thence north-westerly through that allotment (survey plan No. 7230) and westerly along the southern boundary of allotment 34, Parish of Minapre; thence north-westerly through that allotment (survey plan No. 7231) and northerly to the north-eastern angle of allotment 33 of the parish last named; thence westerly to the southern boundary of allotment 22; thence north-westerly through that allotment (survey plan No. 3911) and northerly to the eastern boundary of allotment 24, Parish of Minapre; thence north-westerly through that allotment (survey plans Nos. 5043 and 4611) and westerly to its junction with the Henty Highway near the north-western angle of the allotment last named.

Cities of Malvern, Caulfield and Oakleigh.

1. *Princes Highway.*—Commencing at its junction with Waverley-road at the north-western angle of allotment 76, Parish of Prahran; thence south-easterly to the south-eastern angle of allotment 146 and easterly to the south-eastern angle of allotment 171 of the said parish; thence south-easterly and easterly to its junction with Warrigal-road at the south-western angle of allotment 10, section 5, City of Oakleigh, Parish of Mulgrave.

Cities of Footscray, Geelong West and Geelong.

1. *Princes Highway.*—Commencing at the south-western angle of Crown portion 4, allotment J, section 9, Parish of Cut-Paw-Paw, on the western boundary of the City of Footscray; thence north-easterly to the eastern angle of allotment 13, section 15, of the said parish; thence easterly and north-easterly to and through allotment 6 of the section last named (survey plan No. 3377) and further north-easterly to and across the bridge over the Maribyrnong River, near the south-eastern angle of allotment 24, section 2, Parish of Doutta Galla.

Also, commencing at its junction with Bell-parade near the south-eastern angle of allotment 66, Parish of Moorpanyal; thence southerly to the south-western angle of allotment 64 thereof and south-easterly through allotments 1, 2 and 3, section 1, of the said parish to the south-western angle of section 42, City of Geelong; thence south-easterly, via Mercer-street, to the south-western angle of section 36 and easterly, via Malop-street, to the south-western angle of section 9; thence southerly, via Moorabool-street, to its junction with the existing Princes Highway at the southern building line of Barwon-terrace, City of Geelong.

Shires of Lillydale and Upper Yarra.

30. *Warburton Highway.*—Commencing at its junction with the Maroondah Highway near the north-western angle of allotment 5, section 28, Parish of Yering; thence south-westerly to and through allotments 48 and 4 of the said section (survey plans Nos. 2550 and 2549) to the south-eastern angle of allotment 1, section 27, of the said parish; thence south-easterly through a Quarry Reserve, Parish of Mooroolbark; thence generally south-easterly to and through allotments 88A, 88B and 88C, Parish of Wandin Yallock (survey plan No. 3679), and allotment 89 (survey plan No. 2651) to the southern angle of the allotment last named; thence generally north-easterly through allotments 3c, 3d, 3 and 28A of the parish last named (survey plans Nos. 5104, 6856 and 6857) to the south-eastern angle of allotment 91 thereof; and further north-easterly to the north-eastern angle of allotment 65, Parish of Wandin Yallock; thence generally easterly to and through allotment 92 and other land in the parish last named (survey plan No. 4397) to the south-western angle of allotment 44f thereof; thence generally north-easterly through that allotment and allotments 44e and 44 (survey plan No. 310) to a point on the northern boundary of allotment 1d, section A, Parish of Wandin Yallock; thence generally south-easterly through that allotment and allotment 1e (survey plans Nos. 2005 and 5053) to the southern angle of allotment 56, Parish of Woori Yallock; thence generally north-easterly along the western and northern boundaries of allotment 43A to the south-eastern angle of allotment 43c of the parish last named; thence generally northerly and south-easterly through that allotment (survey plan No. 316) to and across Hoddles Creek; thence north-easterly through allotment 82 (survey plan No. 5969) and generally easterly through the Township of Yarra Junction to the northern boundary of allotment 53, Parish of Woori Yallock; thence generally easterly through that allotment (survey plan No. 4777) and allotment 53A (survey plan No. 4156) to the south-eastern boundary of the allotment last named; thence north-easterly to and across the Little Yarra River near the western angle of allotment 242, Parish of Warburton; thence north-easterly to the southern angle of allotment 4, section A, Township of Warburton West; thence generally northerly through that allotment and allotments 3 and 56, section A, and allotments 5c and 5e of the said township to the north-eastern angle of the said allotment 56 (survey plan No. 5743); thence north-westerly to the south-western boundary of allotment 7A, Parish of Warburton; thence northerly through that allotment and allotment 7, and north-easterly through allotments 4 and 3 of the parish last named to the eastern boundary of the said allotment 3 (survey plan No. 4941); thence further north-easterly to and across the Melbourne-Warburton railway near the Millgrove Station, and generally easterly to its junction with the Acheron Way at the southern approach to the bridge over the River Yarra near the most northerly angle of allotment 16, Parish of Warburton.

Cities of Sunshine and Footscray.

2. *Western Highway.*—Commencing at its junction with the western alignment of Summerhill-road near the north-western angle of allotment 7, section 15, at West Footscray, Parish of Cut-Paw-Paw; thence north-westerly through Crown portion 16 to its junction with Ashley-street near the north-eastern angle of Crown portion 17 of the said parish.

Also, commencing at its junction with the Princes Highway at the eastern angle of allotment 13, section 15, Parish of Cut-Paw-Paw; thence westerly to the western angle of allotment 24, section 15, of the said parish.

City of Ballaarat.

2. *Western Highway.*—Commencing at the south-western angle of allotment 1, section 31, Town of Ballarat East, Parish of Ballaarat; thence generally westerly, via Victoria-street, Bridge-street and Sturt-street, to its junction with the existing Western Highway at the south-eastern angle of allotment 12, suburban section 1, City of Ballaarat.

Excluding the tramway areas maintained by the State Electricity Commission of Victoria.

Town of St. Arnaud, Shires of Kara Kara, Stawell, Dunnunkle and Wimmera, City of Horsham and Shires of Arapiles and Kowree.

29. *Wimmera Highway.*—Commencing at its junction with the North Western Highway at the eastern angle of section L, Town of St. Arnaud and Parish of St. Arnaud; thence south-westerly to and through allotment 2A, section 1A, Parish of Moolerr (survey plan No. 5152) to the eastern boundary of allotment 16, section C, Parish of St. Arnaud; thence westerly through allotments 16, 15, 14A, C11, C12A, C10, 83, C9 and a public park, section C of the parish last named (survey plan No. 5001) to the eastern boundary of allotment 39B, Parish of Darkbonee; thence westerly through that allotment to the north-western angle of allotment 53 of the parish last named; thence westerly to the south-western angle of allotment 51, Parish of Gre Gre; thence south-westerly to and through allotments 39B and 20, section A, Parish of Banyena, to the western boundary of the allotment last named (survey plan No. 6088); thence southerly to and across the Avon River to the eastern boundary of allotment 160, Parish of Marnoo; thence south-westerly through that allotment and allotments 188, 187 and 185 to a point on the southern boundary of the allotment last named (survey plans Nos. 6806 and 6807); thence westerly to the south-western angle of allotment 101A of the parish last named and generally north-westerly across the Rupanyup and Marnoo railway to the northern angle of allotment 19, Parish of Burrum Burrum; thence westerly to the north-eastern angle of allotment 59, Parish of Lallat and further westerly through allotments 21, 24 and 23A of the parish last named (survey plan No. 7001) to the south-western angle of allotment 10, Parish of Lallat; thence northerly and westerly through the Township of Rupanyup to the south-eastern angle of allotment 2, Parish of Rupanyup; thence westerly to and through a water reserve and allotments 77, 79 and 81 of the parish last named, and allotments 152 and 154M, Parish of Ashens to a point on the northern boundary of the allotment last named (survey plans Nos. 1751, 115, 114 and 113) thence further westerly to and through allotments 146 and 160, Parish of Ashens (survey plans Nos. 111 and 112) to the south-western angle of section 4, Township of Murtoa; thence northerly to the north-western angle of section 8 of the said township and westerly to the south-western angle of allotment 70, Parish of Jung Jung; thence south-westerly and westerly to and through allotment 115 of the parish last named to a point on the northern boundary thereof; thence south-westerly through that allotment and allotments 118 and 122 to a point on the southern boundary of the allotment last named (survey plans Nos. 2861, 5536 and 5520); thence westerly and south-westerly to its junction with the Henty Highway at the south-western angle of allotment 113C, Parish of Doon.

Also, commencing at its junction with the Western Highway at the north-eastern angle of allotment 9, section 1, Town of Horsham, Parish of Horsham; thence westerly to the north-western angle of allotment 21, section 5, of the said town; thence south-westerly to the north-eastern angle of allotment 253, Parish of Vectis East, and westerly to the north-western angle of allotment 244A thereof; thence north-westerly to the southern boundary of allotment 18, Parish of Quantong; thence generally north-westerly through that allotment (survey plan No. 4778) crossing the Horsham-Noradjuha railway to the northern angle of allotment 76, Parish of Natimuk; thence south-westerly across the Horsham-Goroke railway to the southern angle of allotment 10 of the parish last named; thence further south-westerly to and through allotment 25A, Parish of Tooran, to the western boundary of allotment 51 thereof; thence generally south-westerly through that allotment and allotment 44A (survey plans Nos. 646, 3174 and 5547) to the north-western angle of allotment 6 of the parish last named; thence further south-westerly to the southern boundary of allotment 46, Parish of Kalingur, and through that allotment (survey plan No. 5548) to the western angle of allotment 21 of the parish last named; thence generally south-westerly to the north-western angle of allotment 30, Parish of Turandurey; thence further south-westerly to and through allotment 36, Parish of Charam (survey plan No. 6119) to the southern angle of allotment 13 of the parish last

named; thence south-westerly through the Parish of Awonga to the south-western angle of allotment 74 thereof; thence generally south-westerly to and through allotment 20, Parish of Edenhope (survey plan No. 5212) to the south-western angle thereof; thence southerly through Lake Wallace pre-emptive right of the parish last named and allotment 1, section 17, Town of Edenhope (survey plans Nos. 4833, 1056 and 4578) to the eastern boundary of allotment 9, section 18, of the said town; thence south-westerly through that allotment (survey plan No. 4577) and generally westerly to the south-western angle of allotment 2, section 12, Town of Edenhope; thence generally north-westerly to the north-eastern angle of allotment 29, Parish of Edenhope; thence generally north-westerly to the north-eastern boundary of allotment 75A of the parish last named; thence westerly through that allotment (survey plan No. 4449) and south-westerly and generally north-westerly through the Parish of Murrandarra to the north-western angle of allotment 15, section A, Parish of Boikerbert; thence generally north-westerly to and through the Town of Apsley, via Wallace-street, and south-westerly to the border between South Australia and Victoria at the south-western angle of allotment 52, Parish of Boikerbert.

The common seal of the Country Roads Board was hereto affixed, at Carlton, this twenty-fifth day of July, One thousand nine hundred and sixty, in the presence of—

D. V. DARWIN, Chairman.
(SEAL) W. H. NEVILLE, Member.
R. E. V. DONALDSON, Secretary.

And the Honorable Sir Thomas Karran Maltby, Her Majesty's Commissioner of Public Works for the State of Victoria, shall give the necessary directions herein accordingly.

A. MAHLSTEDT,
Clerk of the Executive Council.

COUNTRY ROADS BOARD.

At the Executive Council Chamber, Melbourne, the second day of August, 1960.

PRESENT:

His Excellency the Lieutenant-Governor of Victoria.

Mr. Turnbull | Mr. Reid.
Mr. Thompson |

ORDER APPROVING OF WIDENING AN EXISTING MAIN ROAD IN THE SHIRE OF PYALONG.

WHEREAS the Country Roads Board constituted under the *Country Roads Act 1958* (No. 6229) has represented to His Excellency the Governor in Council that it appears to it desirable that the existing Seymour-Tooborac road in the Shire of Pyalong (declared to be a main road under the said Act which declaration was confirmed by the Order in Council published in the *Government Gazette* of the 16th July, 1947, on pages 3851-5) should be widened by the said Board: And whereas the said Board in accordance with the requirements of section 19 of the said cited Act has caused to be prepared a map plan and estimate showing the points between which and on and through what land the said widening is proposed to be made and the cost of acquiring the land: And whereas on an inspection of the said map and plan and a consideration of the said estimate His Excellency the Governor in Council is satisfied that there are funds legally available for acquiring the land: Now therefore be it known by this present Order that His Excellency the Lieutenant-Governor of the State of Victoria with the advice of the Executive Council thereof doth hereby approve of the said road being widened, that is to say:—

All that piece of land in the Parish of Puckapunyal, the boundaries of which are as follow:—Commencing at the north-western angle of allotment 23 of the said parish; thence by lines bearing respectively 92 deg. 36 min. 347.3 links, 260 deg. 9 min. 1,066 links, 54 deg. 58 min. 261.7 links, and 84 deg. 26 min. 491.4 links to the point of commencement—which said piece of land is particularly delineated and shown coloured red on survey plan numbered 7519, lodged in the office of the Country Roads Board.

And the Honorable Sir Thomas Karran Maltby, Her Majesty's Commissioner of Public Works for the State of Victoria, shall give the necessary directions herein accordingly.

A. MAHLSTEDT,
Clerk of the Executive Council.

STATE ELECTRICITY COMMISSION ACTS.

At the Executive Council Chamber, Melbourne,
the ninth day of August, 1960.

PRESENT :

His Excellency the Lieutenant-Governor of Victoria.
Mr. Turnbull | Mr. Thompson.

ELECTRICAL APPROVALS REGULATIONS—APPROVAL OF EQUIPMENT,
1953, APPLIANCES TO BE SUBMITTED FOR APPROVAL.

PURSUANT to section 51 of the *State Electricity Commission Act, 1958*, His Excellency the Lieutenant-Governor of the State of Victoria, by and with the advice of the Executive Council thereof, and on the recommendation of the State Electricity Commission of Victoria, doth hereby prescribe the following class and type of electrical appliance and apparatus intended, suggested, or designed for use in, or for the purpose of, or for connexion to, any electrical installation, and that electrical appliances or apparatus of the said class or type shall not, after the 1st day of June, 1961, be sold, hired or exposed for sale or hire, or advertised for sale or hire, unless the appliance or apparatus has been approved by the State Electricity Commission of Victoria, and is stamped or labelled as prescribed, that is to say:—

Portable Lamp Standards and Brackets—

Portable lamp standards and brackets being electric lighting fittings which may be placed on a horizontal surface or attached by spring clamps or other suitable means to vertical or inclined surfaces and which are not intended to be permanently fixed in position, such fittings being intended for connexion by flexible cords, but not including—

- (a) hand lamps as prescribed by Order in Council dated 17th June, 1935, and any subsequent Order;
- (b) portable lamp standards or brackets of wood, glass, ceramic, marble, thermo-setting insulating material or the like which—
 - (i) are provided with only one lampholder which is an approved all-insulated B.C. lampholder fitted with a long skirt, and
 - (ii) have no "exposed metal" which is required to be earthed (vide S.A.A. Approval and Test Specification No. C.100—Clause 30), and
 - (iii) are fitted with an approved flexible cord wired directly to the lampholder, and
 - (iv) have no switch other than that which may be incorporated in the lampholder, and
 - (v) have no spring clamp or other suitable means of attachment to vertical or inclined surfaces.

and further orders and prescribes that the fees for examining, testing and reporting to be paid to the State Electricity Commission of Victoria on application for approval of any article shall be the respective fees set out in the Table hereunder; and, moreover, that any person applying for approval of any article shall deliver to the State Electricity Commission of Victoria, with his application for approval for the purpose of examination and testing, such number of samples of each article for which approval is sought as is set out in the said Table and such further samples of unassembled parts as the Commission may by notice in writing require, which samples shall be labelled in compliance with the Electrical Approvals Regulations—Approval of Equipment, 1953.

TABLE ABOVE REFERRED TO.

Article.	Testing Fee.	Number of Samples to be Delivered to Commission.
	£ s. d.	
Portable Lamp Standards and Brackets	3 0 0	2 (two)
If of a fluorescent type	6 10 0	2 (two)
Where a device is included in a lamp standard or bracket and has not been approved under some other application—		
For each lampholder	2 0 0	2 (two)
For each switch	6 0 0	2 (two)
	(A.C. only)	
	4 0 0	2 (two)
	(other than A.C. only)	

And the Honorable George Oswald Reid, Her Majesty's Minister of Electrical Undertakings for the State of Victoria, shall give the necessary directions herein accordingly.

A. MAHLSTEDT,
Clerk of the Executive Council.

RULES UNDER THE JUSTICES ACTS.

*At the Executive Council Chamber, Melbourne, the
ninth day of August, 1960.*

PRESENT:

His Excellency the Lieutenant-Governor of Victoria.

Mr. Turnbull | Mr. Thompson.

FEES PAYABLE TO PROCESS SERVERS.

UNDER and by virtue of the powers and authorities conferred by the *Justices Act 1958*, and the Acts Interpretation Acts, His Excellency the Lieutenant-Governor of the State of Victoria, by and with the advice of the Executive Council thereof, doth hereby amend the Rules under the Justices Acts in the manner following (that is to say):—

In clause 8 (1) (b) of the scale of costs and charges to be paid to counsel and solicitors, as between party and party, in ordinary complaints contained in Part IV. of the Justices Act Rules 1936 (No. 1) as substituted by Order in Council approved on the 22nd day of February, 1955, and amended by Order in Council approved on the 18th day of December, 1957, the following amendments shall be made, to take effect as from and inclusive of the 1st September, 1960:—

1. In paragraph (i) of the before-mentioned clause 8 (1) (b) the amount of 6s. shall be substituted for the amount of 5s. appearing therein.
2. In paragraph (ii) of the before-mentioned clause 8 (1) (b) the amount of 12s. 6d. shall be substituted for the amount of 10s. appearing therein.

And the Honorable Lindsay Hamilton Simpson Thompson, acting for and on behalf of Her Majesty's Attorney-General for the State of Victoria, shall give the necessary directions herein accordingly.

A. MAHLSTEDT,
Clerk of the Executive Council.

Water Acts.

STATE RIVERS AND WATER SUPPLY COMMISSION.

*At the Executive Council Chamber, Melbourne, the
ninth day of August, 1960.*

PRESENT:

His Excellency the Lieutenant-Governor of Victoria.
Mr. Turnbull | Mr. Thompson.

MACALISTER IRRIGATION DISTRICT—PORTION
EXCISED.—CENTRAL GIPPSLAND IRRIGATION
AREA—BOUNDARIES VARIED.

UNDER the powers conferred by the Water Acts and all other powers enabling him in that behalf, His Excellency the Lieutenant-Governor of the State of Victoria, with the advice of the Executive Council of the said State, on the recommendation of the State Rivers and Water Supply Commission, doth hereby declare, order, and direct as follows:—

That there shall be excised from the Macalister Irrigation District that portion of the same set out and described in the Schedule hereto, and that the boundaries of the Central Gippsland Irrigation Area be varied by excising therefrom the said portion, which on and from the date of this Order shall be deemed to be excised accordingly from the Macalister Irrigation District and the Central Gippsland Irrigation Area.

SCHEDULE.

All that land comprising the whole of allotments 2B¹, 2B², 7A, 7B and 8, section 17, Parish of Winnindoo, County of Tanjil.

The lands set out and described in the foregoing Schedule are shown on a plan approved by the Governor in Council, and deposited in the office of the State Rivers and Water Supply Commission, Melbourne.—(Corres. No. 59/6818.)

And the Honorable Wilfred John Mibus, Her Majesty's Minister of Water Supply for the State of Victoria, shall give the necessary directions herein accordingly.

A. MAHLSTEDT,
Clerk of the Executive Council.

SALE SEWERAGE AUTHORITY.

*At the Executive Council Chamber, Melbourne, the
ninth day of August, 1960.*

PRESENT:

His Excellency the Lieutenant-Governor of Victoria.
Mr. Turnbull | Mr. Thompson.

AMENDMENT OF ORDER.

UNDER the powers conferred by the *Sewerage Districts Act 1958* and all other powers enabling him in that behalf, His Excellency the Lieutenant-Governor of the State of Victoria, by and with the advice of the Executive Council of the said State, doth hereby amend as follows the Order in Council made the 15th day of September, 1959, and published in the *Victoria Government Gazette* dated 16th day of September, 1959, approving of a plan of outfall rising main and outfall works to be constructed by the Sale Sewerage Authority:—

In "Portion I.—Site of Outfall Rising Main" for the words "Crown allotments 12 and 13 to the site of the outfall works described in Portion II." there shall be substituted the following:—

"Crown allotments 12, 13, 14 and 14A to a point on the site of the Sale emergency storage as described in the *Victoria Government Gazette*, No. 49, dated 1st June, 1960."

In "Portion II.—Site of Outfall Works" for the words "Crown allotment 13" there shall be substituted the words "Crown allotment 12".

All of which lands are shown on an amended plan marked "B" approved by the Governor in Council, and deposited in the office of the State Rivers and Water Supply Commission, Melbourne.—(Corres. No. 59/1630/35.)

And the Honorable Wilfred John Mibus, Her Majesty's Minister of Water Supply for the State of Victoria, shall give the necessary directions herein accordingly.

A. MAHLSTEDT,
Clerk of the Executive Council.

BROADFORD WATERWORKS TRUST.

At the Executive Council Chamber, Melbourne, the ninth day of August, 1960.

PRESENT:

His Excellency the Lieutenant-Governor of Victoria.
Mr. Turnbull | Mr. Thompson.

ADDITIONAL LOAN OF £8,830.

UNDER the powers conferred by the Water Acts and all other powers enabling him in that behalf, His Excellency the Lieutenant-Governor of the State of Victoria, by and with the advice of the Executive Council of the said State, doth hereby grant an additional loan of Eight thousand eight hundred and thirty pounds (£8,830) to the Broadford Waterworks Trust for the construction of a reservoir, pipe mains and the purchase and installation of meters, as set forth in the detailed statement bearing date the 3rd August, 1960, and verified under the seal of the State Rivers and Water Supply Commission.

The loan hereby granted shall be subject to the provisions of the Water Acts.

And the Honorable Wilfred John Mibus, Her Majesty's Minister of Water Supply for the State of Victoria, shall give the necessary directions herein accordingly.

A. MAHLSTEDT,
Clerk of the Executive Council.

SHIRE OF NATHALIA WATERWORKS TRUST.

At the Executive Council Chamber, Melbourne, the ninth day of August, 1960.

PRESENT:

His Excellency the Lieutenant-Governor of Victoria.
Mr. Turnbull | Mr. Thompson.

ADDITIONAL LOAN OF £474.

UNDER the powers conferred by the Water Acts and all other powers enabling him in that behalf, His Excellency the Lieutenant-Governor of the State of Victoria, by and with the advice of the Executive Council of the said State, doth hereby grant an additional loan of Four hundred and seventy-four pounds (£474) to the Shire of Nathalia Waterworks Trust for the construction of pipe mains and the purchase and installation of meters for the Townships of Nathalia and Picola, as set forth in the detailed statement bearing date the 3rd August, 1960, and verified under the seal of the State Rivers and Water Supply Commission.

The loan hereby granted shall be subject to the provisions of the Water Acts.

And the Honorable Wilfred John Mibus, Her Majesty's Minister of Water Supply for the State of Victoria, shall give the necessary directions herein accordingly.

A. MAHLSTEDT,
Clerk of the Executive Council.

PORTLAND WATERWORKS TRUST.

At the Executive Council Chamber, Melbourne, the ninth day of August, 1960.

PRESENT:

His Excellency the Lieutenant-Governor of Victoria.
Mr. Turnbull | Mr. Thompson.

ADDITIONAL LOAN OF £20,003.

UNDER the powers conferred by the Water Acts and all other powers enabling him in that behalf, His Excellency the Lieutenant-Governor of the State of Victoria, by and with the advice of the Executive Council of the said State, doth hereby grant an additional loan of Twenty thousand and three pounds (£20,003) to the Portland Waterworks Trust for the construction of a cooling tower, pipe mains and the purchase and installation of meters, as set forth in the detailed statement bearing date the 3rd August, 1960, and verified under the seal of the State Rivers and Water Supply Commission.

The loan hereby granted shall be subject to the provisions of the Water Acts.

And the Honorable Wilfred John Mibus, Her Majesty's Minister of Water Supply for the State of Victoria, shall give the necessary directions herein accordingly.

A. MAHLSTEDT,
Clerk of the Executive Council.

GISBORNE WATERWORKS TRUST.

At the Executive Council Chamber, Melbourne, the ninth day of August, 1960.

PRESENT:

His Excellency the Lieutenant-Governor of Victoria.
Mr. Turnbull | Mr. Thompson.

EXTENT OF URBAN DISTRICT INCREASED.

UNDER the powers conferred by the Water Acts and all other powers enabling him in that behalf, His Excellency the Lieutenant-Governor of the State of Victoria, by and with the advice of the Executive Council of the said State, doth hereby declare, order and direct as follows:—

That the extent of the Urban District of the Gisborne Waterworks Trust be increased by adding to the same the land comprised within the boundaries described in the Schedule hereto, and as on and from the date hereof the extent of such District shall be deemed to be increased accordingly.

SCHEDULE.

Commencing at the north-western angle of Crown allotment X, no section, Parish of Gisborne, County of Bourke, being a point on the southern boundary of the existing Gisborne Urban District; thence generally south-westerly and southerly along the eastern boundary of a C.R.B. main road to the north-western angle of Crown allotment 5, section M; thence westerly by a line across the said C.R.B. main road to the north-eastern angle of Crown allotment 5A and along the northern boundaries of the said Crown allotment 5A and of Crown allotment 23 to the south-western angle of Crown allotment 24; thence northerly along the western boundary of the said Crown allotment 24 to its north-western angle and by a line across a road to the southernmost angle of Crown allotment C; thence northerly along the western boundary of the said Crown allotment C to its northernmost angle, being a point on the right bank of the Macedon River; thence generally easterly along the said right bank of the Macedon River to a point on the western boundary of the existing Urban District; thence southerly and easterly along the western and southern boundaries of the existing Urban District to the point of commencement.

All of which boundaries are shown on a plan approved by the Governor in Council, and deposited in the office of the State Rivers and Water Supply Commission, Melbourne.—(Corres. No. 59/1084/6.)

And the Honorable Wilfred John Mibus, Her Majesty's Minister of Water Supply for the State of Victoria, shall give the necessary directions herein accordingly.

A. MAHLSTEDT,
Clerk of the Executive Council.

GEELONG WATERWORKS AND SEWERAGE TRUST.

At the Executive Council Chamber, Melbourne, the ninth day of August, 1960.

PRESENT:

His Excellency the Lieutenant-Governor of Victoria.
Mr. Turnbull | Mr. Thompson.

APPROVAL TO THE COMPULSORY ACQUISITION OF LAND FOR THE WEST BARWON DAM.

UNDER the powers conferred by the Geelong Waterworks and Sewerage Acts and all other powers enabling him in that behalf, His Excellency the Lieutenant-Governor of the State of Victoria, by and with the advice of the Executive Council of the said State, doth hereby approve of the compulsory acquisition by the Geelong Waterworks and Sewerage Trust of the land described in the Schedule hereto.

SCHEDULE.

All that land being the whole of Crown allotments 1w and 1x, section A, Parish of Yaughar, County of Polwarth.

All of which land is shown on a plan approved by the Governor in Council, and deposited in the office of the State Rivers and Water Supply Commission, Melbourne.—(Corres. No. 59/1021/51.)

And the Honorable Wilfred John Mibus, Her Majesty's Minister of Water Supply for the State of Victoria, shall give the necessary directions herein accordingly.

A. MAHLSTEDT,
Clerk of the Executive Council.

BALLARAT SEWERAGE AUTHORITY.

At the Executive Council Chamber, Melbourne, the ninth day of August, 1960.

PRESENT:

His Excellency the Lieutenant-Governor of Victoria.
Mr. Turnbull | Mr. Thompson.

EXTENT OF SEWERAGE DISTRICT INCREASED.

UNDER the powers conferred by the *Sewerage Districts Act 1958* and all other powers enabling him in that behalf, His Excellency the Lieutenant-Governor of the State of Victoria, by and with the advice of the Executive Council of the said State, doth hereby declare, order and direct as follows:—

That the extent of the Sewerage District of the Ballarat Sewerage Authority be increased by adding to the same the lands comprised within the boundaries described in the Schedule hereto, and as on and from the date hereof the extent of such District shall be deemed to be increased accordingly.

SCHEDULE.

Commencing at a point being the intersection of the southern boundary of Walker-street with the western boundary of Albion-street, in the Borough of Sebastopol, Parish of Ballarat, County of Grenville, being an angle on the southern boundary of the existing Ballarat Sewerage District; thence southerly along the said western boundary of Albion-street and by a line being a continuation thereof across Victoria-street to a point on the southern boundary of the said Victoria-street; thence easterly along the said southern boundary of Victoria-street to its intersection with the western boundary of Spencer-street; thence southerly along the said western boundary of Spencer-street to a point on the prolongation of the southern boundary of Ophir-street; thence easterly by a line across the said Spencer-street and along the said southern boundary of Ophir-street to its intersection with the western boundary of Albert-street; thence southerly along the said western boundary of Albert-street to a point on the prolongation of the southern boundary of Taylor-street; thence easterly by a line across the said Albert-street and along the said southern boundary of Taylor-street to its intersection with the western boundary of Yarrowee-street; thence southerly along the said western boundary of Yarrowee-street to its intersection with the southern boundary of Gladstone-street; thence easterly along the said southern boundary of Gladstone-street to a point on the prolongation of the eastern boundary of Charlotte-street; thence northerly by a line across the said Gladstone-street and along the said eastern boundary of Charlotte-street to its intersection with the southern boundary of Bridge-street; thence northerly by a line across the said Bridge-street to a point being the intersection of the northern boundary of the said Bridge-street with the eastern boundary of the said Charlotte-street and being a point on the southern boundary of the existing Ballarat Sewerage District; thence westerly, northerly, westerly, northerly and westerly along the southern boundary of the existing Ballarat Sewerage District to the point of commencement.

All of which boundaries are shown on a plan approved by the Governor in Council, and deposited in the office of the State Rivers and Water Supply Commission, Melbourne.—(Corres. No. 59/617/34.)

And the Honorable Wilfred John Mibus, Her Majesty's Minister of Water Supply for the State of Victoria, shall give the necessary directions herein accordingly.

A. MAHLSTEDT,
Clerk of the Executive Council.

MARYBOROUGH SEWERAGE AUTHORITY.

At the Executive Council Chamber, Melbourne, the ninth day of August, 1960.

PRESENT:

His Excellency the Lieutenant-Governor of Victoria.
Mr. Turnbull | Mr. Thompson.

POWER TO BORROW £30,000.

UNDER the powers conferred by the *Sewerage Districts Act 1958* and all other powers enabling him in that behalf, His Excellency the Lieutenant-Governor of the State of Victoria, by and with the advice of the Executive Council of the said State, doth hereby consent to the Maryborough Sewerage Authority borrowing at interest an additional sum of Thirty thousand pounds (£30,000) for the carrying out of works, in accordance with the provisions of sections 95, 130, and 137 of the *Sewerage Districts Act 1958*, the said sum to be borrowed by way of overdraft from the Commonwealth Trading Bank of Australia. All moneys received by the said Authority in repayment of costs and expenses of the said works, or any of them, shall be set aside for the purpose of and applied in repayment of the said sum so borrowed.

And the Honorable Wilfred John Mibus, Her Majesty's Minister of Water Supply for the State of Victoria, shall give the necessary directions herein accordingly.

A. MAHLSTEDT,
Clerk of the Executive Council.

LANDLORD AND TENANT ACT 1958.

At the Executive Council Chamber, Melbourne, the ninth day of August, 1960.

PRESENT:

His Excellency the Lieutenant-Governor of the State of Victoria.
Mr. Turnbull | Mr. Thompson.

ORDER EXTENDING APPLICATION OF PART V. OF THE LANDLORD AND TENANT ACT 1958 TO CERTAIN PREMISES.

IN pursuance of the powers conferred by section 44 of the *Landlord and Tenant Act 1958*, His Excellency the Lieutenant-Governor of the State of Victoria, by and with the advice of the Executive Council thereof, doth hereby declare that the application of Part V. of the *Landlord and Tenant Act 1958* shall extend to each of the following premises:—

1. The premises known as Number 62 Danks-street, Albert Park.
2. The premises known as Number 141 Hotham-street, Collingwood.
3. The premises known as 9 Bransgrove-street, Preston.

And the Honorable Lindsay Hamilton Simpson Thompson, for and on behalf of Her Majesty's Attorney-General in and for the State of Victoria, shall give the necessary directions herein accordingly.

A. MAHLSTEDT,
Clerk of the Executive Council.

APPROACHING LAND SALES.

SALES of Crown lands, in fee-simple, will be held at the under-mentioned places and dates, viz.:—

	No. of Gazette.
Bendigo.—Thursday, 18th August, 1960 ..	66
Castlemaine.—Friday, 19th August, 1960 ..	66
Cobden.—Thursday, 15th September, 1960 ..	77
Colac.—Thursday, 15th September, 1960 ..	77
Dimboola.—Thursday, 11th August, 1960 ..	61
Echuca.—Wednesday, 24th August, 1960 ..	71
Rochester.—Wednesday, 24th August, 1960 ..	71
Rushworth.—Wednesday, 24th August, 1960 ..	71

SALES OF CLOSER SETTLEMENT LAND BY AUCTION.

Girgarre.—Wednesday, 24th August, 1960 ..	71
Tongala.—Wednesday, 24th August, 1960 ..	71

SALES OF CROWN LANDS BY AUCTION.

The land will be offered for sale in fee-simple, and subject to the provisions of the Land Act and Regulations thereunder.

The upset price is the sum at which bidding will start, and no bid below that sum can be accepted. The highest bidder at or above that sum shall be the purchaser, subject to signature of contract and any necessary payment.

TERMS:

A deposit of at least 12½% of the purchase price must be paid at the sale, either in cash or by cheque.

The residue is payable in half-yearly instalments, in accordance with the following scale, or may be paid off at any earlier time.

- £20 and under, 6 instalments.
- Over £20, and not exceeding £50, 8 instalments.
- Over £50, and not exceeding £100, 10 instalments.
- Over £100, and not exceeding £200, 12 instalments.
- Over £200, and not exceeding £300, 14 instalments.
- Over £300, and not exceeding £400, 16 instalments.
- Over £400, and not exceeding £500, 18 instalments.
- Over £500, 20 instalments.

Interest at the rate of 5% per annum is payable with all payments of residue, and is computed for each instalment from the date of sale to the date of such payment. Additional interest is charged if any instalment is not paid on or before the due date.

If paid off within 30 days of sale, no interest is payable.

FEES, ETC.:

Also payable at the sale, in addition to the deposit, are the survey fee and the valuation of improvements (if purchaser be not the owner thereof).

Payable with balance of purchase money—

- Crown Grant fee—50 acres and under .. £1 10s.
- Over 50 acres .. £2
- Purchase money £5 or under £1

Assurance Fund contribution—One halfpenny for each £1 of purchase price. (This is a fund established to guarantee the validity of freehold titles.)

Transfer of interest prior to completion of payment may be allowed on payment of £1 fee and subject to stamp duty.

If unable to attend personally, a prospective purchaser may arrange for another person to bid as his agent.

KEITH TURNBULL,
Commissioner of Crown Lands and Survey.

Office of Crown Lands and Survey,
Melbourne, 10th August, 1960.

COLAC.—Sale (No. 11504) of Crown lands, in fee-simple, by auction, will be held at the ROOMS of J. G. JOHNSTONE & CO. PTY. LTD., 144 Murray-street, Colac, on THURSDAY, the 15th SEPTEMBER, 1960, at TEN o'clock a.m. To be conducted by W. M. WALSH, Land Officer, Geelong. Auctioneers: J. G. JOHNSTONE & CO. PTY. LTD., 144 Murray-street, Colac.

TOWNSHIP OF BARWON DOWNS, PARISH OF BARWON DOWNS, COUNTY OF POLWARTH.

Fronting the South-east side of main Forrest-Birregurra Road.

- Upset price £25 per lot. Survey fee £7 per lot.
- Lot 1. Area 1 rood, allotment 30.
- Lot 2. Area 1 rood, allotment 29.
- Lot 3. Area 1 rood, allotment 28.
- Lot 4. Area 1 rood, allotment 27.

NOTE.—These allotments are not shown on the current published township plan. (G.57685.)

PARISH OF BAMBRA, COUNTY OF POLWARTH.
About 3 miles North-east of Deans Marsh.

Lot 5.
Upset price £70 the lot. Survey fee £13 12s. 6d.
Area 25a. 3r. 24p., allotment 57b.

Lot 6.
Upset price £25 the lot. Survey fee £12 5s.
Area 11a. 1r. 11p., allotment 57c. (Misc. 3137.)

Lot 7.
PARISH OF IRREWILLIPE, COUNTY OF POLWARTH.
About 1 mile South of Township of Irrewillipe.

Upset price £120 the lot. Survey fee £21 7s. 6d.
Area 63 acres, subject to survey and any necessary easements disclosed thereby, allotment 57c. (G.60637.)

Lot 8.
PARISH OF BARONGAROOK, COUNTY OF POLWARTH.
About 9 miles South-west of Colac and about 4 miles North-west of Kawarren. Fronting North side of a gravelled road.

Upset price £220 the lot. Survey fee £16 2s. 6d.
Area 43a. 1r. 25p., allotment 34b. Valuation of improvements £25 (fencing) (H. L. Baulch). (G.60766.)

COBDEN.—Sale (No. 11505) of Crown lands, in fee-simple, by auction, will be held at the LAND INSPECTOR'S OFFICE, COBDEN, on THURSDAY, the 15th SEPTEMBER, 1960, at TWO o'clock p.m. To be conducted by W. M. WALSH, Land Officer, Geelong.

Lot 1.
TOWNSHIP OF COBDEN, PARISH OF TANDAROOK, COUNTY OF HEYTESBURY.
At North-west corner of Smith and Walker Streets.

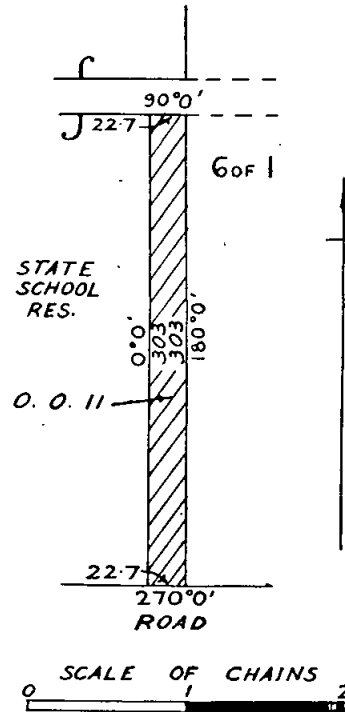
Upset price £125 the lot. Survey fee £5 5s.
Area 1 rood, allotment 20 of section 13. One month allowed for removal of improvements. (J.20018.)

PROPOSED REVOCATIONS OF PORTIONS OF TEMPORARY RESERVATIONS OF LAND BY ORDERS IN COUNCIL.

IN pursuance of the provisions of the Land Act 1958, notice is hereby given that it is the intention of the Governor in Council to revoke the temporary reservations of lands by Orders in Council hereunder referred to viz.:

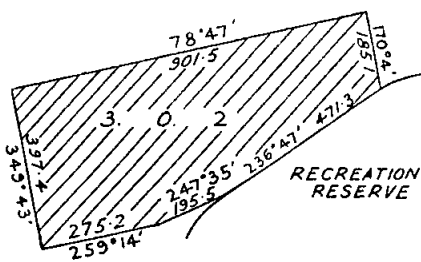
The following Notices were published 1^o on the 20th July, 1960, pursuant to Orders of the 12th July, 1960.

ANGLESEA.—The temporary reservation, by Order in Council of the 25th June, 1957, of 2 acres 1 rood 7 perches of land in the Township of Anglesea as a site for State School purposes, so far only as the portion containing 11 perches, indicated by hachure on plan hereunder, is concerned.—(A.183(2) (Rs.7583).



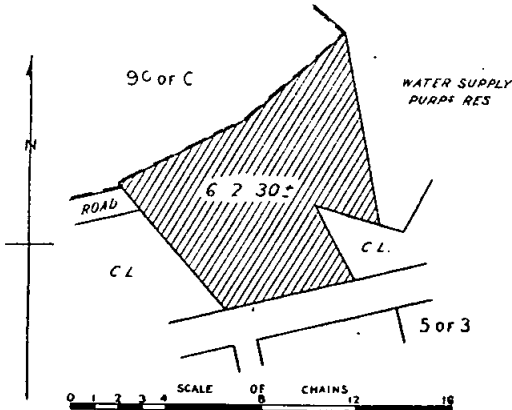
ECHUCA.—The temporary reservation, by Orders in Council of the 29th March, 1949, and the 14th June, 1949, of 242 acres, more or less, of land in the Township of Echuca as a site for a Public Park, Public Recreation and Tourist Camping, revoked as to part by various Orders, so far only as the portion containing 3 acres 0 roods 2 perches, indicated by hachure on plan hereunder, is concerned.—(E.3(2) (Rs.1456).

PUBLIC PARK, RECREATION AND TOURIST CAMPING RESERVE



SCALE OF CHAINS

MARLO.—The temporary reservation, by Order in Council of the 11th September, 1939, of 97 acres 1 rood 13 perches of land in the Township of Marlo as a site for Water Supply purposes, so far only as the portion containing 6 acres 2 roods 30 perches, more or less, indicated by hachure on plan hereunder, is concerned.—(M.538(2) (Rs.4982).



Subject to Survey

KEITH TURNBULL,
Commissioner of Crown Lands and Survey.

PROPOSED REVOCATIONS OF TEMPORARY RESERVATIONS OF LANDS BY ORDERS IN COUNCIL.

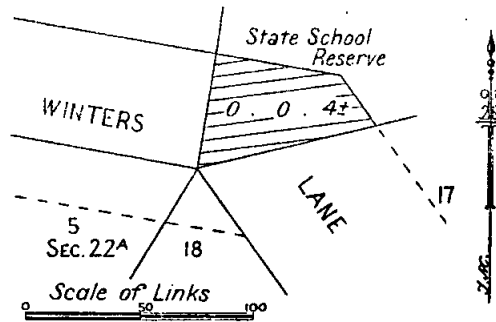
IN pursuance of the provisions of the Land Act 1958, notice is hereby given that it is the intention of the Governor in Council to revoke the temporary reservations of lands by Orders in Council hereunder referred to, viz.:—

The following Notices were published 1° on the 3rd August, 1960, pursuant to Orders of the 26th July, 1960.

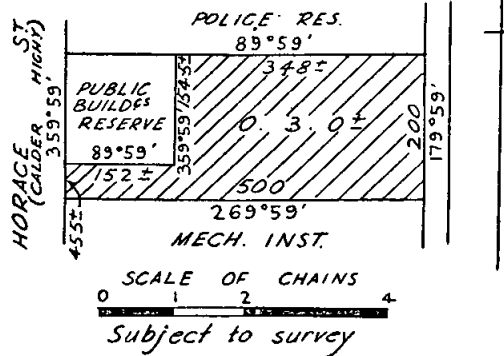
BRAYBROOK.—The temporary reservation, by Order in Council of the 22nd July, 1872, of 2 acres of land in the Township of Braybrook, as a site for a Pound.—(B.439(2) (Rs.4425).

METUNG.—The temporary reservation, by Order in Council of the 8th July, 1909, of 14 4/10 perches of land in the Township of Metung, as a site for a Public Hall and Mechanics' Institute.—(M.515(2) (Rs.2020).

NARREE WORRAN.—The temporary reservation, by Order in Council of the 12th January, 1874, of 1 acre 3 roods 31 perches of land in the Parish of Narree Worrان, as a site for State School purposes, so far only as the portion containing 4 perches, more or less, indicated by hachure on plan hereunder, is concerned.—(N.19(7) (Rs.7946).

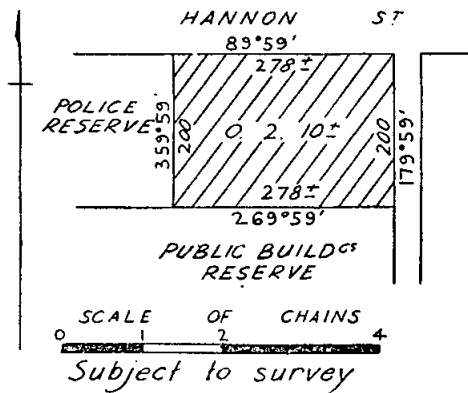


SEA LAKE.—The temporary reservation, by Order in Council of the 6th July, 1897, of 1 acre 2 roods of land in the Township of Sea Lake, as a site for Public Buildings, revoked as to part by Order of the 25th August, 1903, so far only as the portion containing 3 roods, more or less, indicated by hachure on plan hereunder, is concerned.—(S.452(2) (Rs.3492).



Subject to survey

SEA LAKE.—The temporary reservation, by Order in Council of the 6th July, 1897, of 1 acre of land in the Township of Sea Lake, as a site for Police purposes, so far only as the portion containing 2 roods 10 perches, more or less, indicated by hachure on plan hereunder, is concerned.—(S.452(2) (Rs.3492).



Subject to survey

KEITH TURNBULL,
Commissioner of Crown Lands and Survey.

PROPOSED REVOCATION OF PORTION OF TEMPORARY RESERVATION OF LAND BY ORDER IN COUNCIL.

IN pursuance of the provisions of the Land Act 1958, notice is hereby given that it is the intention of the Governor in Council to revoke the temporary reservation of land by Order in Council hereunder referred to, viz.:—

The following Notice was published 1° on the 27th July, 1960, pursuant to Order of the 19th July, 1960.

BUMBANG.—The temporary reservation, by Order in Council of the 6th December, 1949, of 600 acres, more or less, of land in the Township and Parish of Bumbang,

Land Act 1958.

LEASES SURRENDERED.

NOTICE is hereby given that the Governor in Council has accepted the surrender of the Leases mentioned in the Schedule hereunder for the reason specified in each case.

District.	Corr. No.	Name.	Section of Land Act under which Leased.	Parish.	Allotment.	Section.	Area.	Class.	Reason.
Omeo ..	86/44	Francis Darcy O'Connell	44	Bingo-Munjie	12c	2	A. R. P. 212 1 39	..	Lease surrendered
Melbourne..	0643/125	Victorian Transport Depots Limited	125	Doutta Galla	14	1B	6 0 3	..	Lease surrendered as from 1st May, 1960 (new lease to issue)
Geelong ..	527/155	Norman Eric McGeary	5 (Land Act 1956)	Natte Murrang	6	A	195 2 5	..	Lease surrendered

Department of Crown Lands and Survey,
Melbourne, 2nd August, 1960.

KEITH TURNBULL,
Commissioner of Crown Lands and Survey.

Soldier Settlement Acts.

LEASE SURRENDERED.

NOTICE is hereby given that the Soldier Settlement Commission, pursuant to the powers conferred upon it by the Soldier Settlement Acts, has accepted the surrender of the lease mentioned in the Schedule hereunder for the reason specified.

SCHEDULE.

Corr. No.	Name.	Section of Act No. 5179 under which Leased.	Parish.	Allotments.	Area.	Reason.
1603/27	A. L. Hume	27	Redruth	8 and 9, section 25	A. R. P. 639 0 30	New lease to issue

Soldier Settlement Commission,
5th August, 1960.

M. J. CRONIN,
Deputy Secretary.

ADDITIONAL REGULATIONS FOR THE CARE, PROTECTION, AND MANAGEMENT OF THE RESERVE FOR PUBLIC RECREATION AT EAST CAULFIELD.

THE Board of Land and Works, in pursuance of the powers conferred on it, doth hereby make the following additional Regulations in respect of the land in the City of Caulfield, Parish of Prahran, temporarily reserved as a site for Public Recreation by Order in Council dated the 24th January, 1938.

REGULATIONS.

15. No person or club shall play, practise, or engage in any game or sport in any part of the Reserve at any time without the permission, in writing, of the Committee of Management first obtained.
16. No intoxicating liquor shall be brought into or consumed in the Reserve unless the permission, in writing, of the Committee of Management is first obtained.
17. No person in a state of intoxication shall enter or remain in the Reserve.
18. No person shall drive or propel a motor car, motor cycle, or other motor vehicle in the Reserve without having first obtained the permission, in writing, of the Committee of Management.—(Rs.140.)

The common seal of the Board of Land and Works was hereto affixed this second day of August, 1960, in the presence of—

(SEAL) KEITH TURNBULL, President.
G. L. WOOD, Member.

Every person who contravenes or fails to comply with these Regulations shall, in accordance with the provisions of section 218 of the Land Act 1958, for each offence be liable to a penalty of not more than Five pounds, and every person who contravenes or fails to comply with any such Regulations, and who, after he has been warned by any bailiff of Crown lands or by any member of the Police Force, does not desist therefrom, may be forthwith apprehended by such bailiff or member of the Police

Force and taken before some justice to be dealt with according to law and shall be liable to a penalty of not more than Ten pounds.

ADDITIONAL REGULATIONS FOR THE CARE, PROTECTION, AND MANAGEMENT OF THE "DUNCAN MACKINNON RESERVE" AT MURRUM-BEENA.

WHEREAS by section 218 of the Land Act 1958 power is given to the Board of Land and Works to make Regulations in respect of the care, protection and management of any Crown land which has been reserved under the Land Acts for any public purpose whatsoever and which has not been conveyed to or vested in trustees, and for the further purposes as enacted: Now therefore the Board of Land and Works, in pursuance of the power conferred aforesaid, doth hereby make the following Regulations in respect of the Reserve for the Recreation and Convenience of the people in the Parish of Prahran, at Murrumbeena, now known as the "Duncan Mackinnon Reserve", such Regulations to be additional to those made by the Board on the 8th May, 1928, 12th April, 1939, and 30th March, 1949, in respect of such Reserve, then known as the "Warrein Reserve".

REGULATIONS.

1. No intoxicating liquor shall be brought into or consumed in the Reserve unless the permission, in writing, of the Committee of Management is first obtained.
2. No person in a state of intoxication shall enter or remain in the Reserve.
3. No person shall drive or propel a motor car, motor cycle, or other motor vehicle in the Reserve without having first obtained the permission, in writing, of the Committee of Management.—(Rs.3409.)

The common seal of the Board of Land and Works was hereto affixed this second day of August, 1960, in the presence of—

(SEAL) KEITH TURNBULL, President.
G. L. WOOD, Member.

Every person who contravenes or fails to comply with these Regulations shall, in accordance with the provisions of section 218 of the *Land Act 1958*, for each offence be liable to a penalty of not more than Five pounds, and every person who contravenes or fails to comply with any such Regulations, and who, after he has been warned by any bailiff of Crown lands or by any member of the Police Force, does not desist therefrom, may be forthwith apprehended by such bailiff or member of the Police Force and taken before some justice to be dealt with according to law and shall be liable to a penalty of not more than Ten pounds.

PUBLIC HEARINGS BY PERSONS APPOINTED UNDER THE 34TH SECTION OF THE LAND ACT 1958.

NOTICE is hereby given that, at the times and places mentioned in the Schedule hereunder, applications for leases and licences under the Land Acts, objections to such applications, objections to proposed proclamations, alterations, additions, diminutions, revocations, or unions of commons, and reasons against forfeiture of any leases or licences under the Land Acts deemed liable to forfeiture, will be publicly heard by the persons whose names are set opposite such places respectively in such Schedule, being persons appointed by me, the responsible Minister of the Crown administering the Land Acts, to hear the same and report thereon in writing to me.

KEITH TURNBULL,
Commissioner of Crown Lands and Survey, and
President of the Board of Land and Works.

Department of Crown Lands and Survey,
Melbourne, 9th August, 1960.

SCHEDULE.

BENDIGO LAND OFFICE, Thursday, 25th August, 1960,
at 9 a.m.—G. E. Harpin.

BAIRNSDALE LAND OFFICE, Wednesday, 31st August,
1960, at 9.30 a.m.—R. A. Walker.

HEARING OF REASONS AGAINST THE FORFEITURE OF CERTAIN LICENCES AND LEASES BY A PERSON APPOINTED UNDER 34TH SECTION OF THE LAND ACT 1958.

NOTICE is hereby given that reasons against the forfeiture of the licences and leases in the Schedule hereto, which are deemed liable to forfeiture under the provisions of the Land Acts, will be publicly heard by the person appointed by me, the responsible Minister of the Crown administering the said Acts, to hear the same and report thereon in writing to me, when the persons

in the said Schedule mentioned as holders of such licences and leases will be allowed to show cause against the same at the place and on the date mentioned in the Schedule hereto.

KEITH TURNBULL,
Commissioner of Crown Lands and Survey.

Department of Crown Lands and Survey,
Melbourne, 9th August, 1960.

SCHEDULE.

LAND OFFICE, BENDIGO, 25th August, 1960, G. E. Harpin—

- 01748/129, Kathleen Elizabeth Knight, 37p., Bendigo;
- 01093/129, Andrew Walker, 1r. 39p., Bendigo;
- 01747/129, Bernard O'Farrell, 29p., Bendigo;
- 01177/129, David William Luke, 33p., Bendigo;
- 01609/129, James Patrick Goggin, 35p., Bendigo;
- 01608/129, James Parker, 1r., Bendigo; 01638/129, Lorna Joan Thornton, 37p., Bendigo; 01762/129, Gerald Warber, 1r. 3p., Bendigo; 0831/129, Daniel Francis Regan, 36p., Bendigo; 010559/129, Mavis Novak, 2a. 2r. 38p., Tyntynder North.

DEPARTMENT OF HEALTH, VICTORIA, AUSTRALIA.
Director of Tuberculosis.

APPLICATIONS are invited for appointment to the above position.

Qualifications.—To be a legally qualified medical practitioner or qualified to be registered as such in Victoria; to have had experience in the diagnosis and treatment of tuberculosis and allied diseases; and to be a skilled administrator.

Duties.—Subject to the general direction of the Chief Health Officer of Victoria to administer the Tuberculosis Branch of the Department and supervise measures for the prevention, diagnosis, treatment and control of tuberculosis.

Salary.—£4,500 to £4,700 a year.

General.—The appointment will take effect as from the 3rd October, 1960, and will be for not less than three nor more than five years with prospect of extension. The position will be full time without the right of private practice.

Applications should show particulars as to full name, age, any war service, qualifications and experience, and be accompanied by references or certified copies of same.

Applications must be lodged with the Secretary, Department of Health, 295 Queen-street, Melbourne, C.I., not later than the 31st August, 1960.

PUBLIC SERVICE NOTICES

PUBLIC SERVICE (PUBLIC SERVICE BOARD) REGULATION 39.—VACANCY.

THE Permanent Head of the Department shown has recommended the officer named hereunder for appointment to the under-mentioned vacancy.

Office and Classification.	Duties.	Qualifications.	Officer Recommended for Appointment.		
			Name.	Classification.	Date of Classification.

TECHNICAL AND GENERAL DIVISION.

DEPARTMENT OF TREASURER.

Office of the Housing Commission.

Housing Standards Officer, Grades 43-45 inclusive	To take charge of the Housing Standards Branch and supervise the work of the inspectorial and clerical staff; to identify and report upon probable slum clearance areas and to arrange for inspections of and reports on sub-standard housing generally; to act as liaison officer between the Commission and Crown Law Department in matters involving Court proceedings	Experience in assessing the degree of unfitness of poor class housing and in repair and reconstruction of low standard housing, and in the control of staff and court procedure. A knowledge of the Housing Act and Regulations relating to sub-standard housing would be an advantage	Taylor, A. W.	Housing Inspector, Senior, Grades 38-40 inclusive	10.7.60
---	---	--	---------------	---	---------

Appeals against such recommendation should be lodged with the Secretary to the Public Service Board not later than Saturday, the 20th August, 1960.

By order,

V. P. SCULLY,
Secretary.

Office of the Public Service Board,
Melbourne, 9th August, 1960.

PUBLIC SERVICE (PUBLIC SERVICE BOARD) REGULATION 39.—RECLASSIFICATIONS.

THE Public Service Board has raised the classification of the under-mentioned offices as shown, and the Permanent Heads of the Departments have recommended the officers named for appointment.

Office and Present Classification.	Revised Classification.	Duties.	Qualifications.	Officer Recommended for Appointment.		
				Name.	Classification.	Date of Classification.

PROFESSIONAL DIVISION.

DEPARTMENT OF PREMIER.

Division of State Development.

Senior Investigation Officer, Class "B"	Class "B1"	To interview and advise industrialists on matters connected with the establishment and expansion of industries in Victoria; to carry out investigations in relation to industrial projects and their location, and to supervise the work of the Investigation Staff; to act as Chairman of the Joint Committee on Freight Subsidies for Decentralized Industries	A good knowledge and experience of Victorian industrial activity; a wide knowledge of Victorian country towns, and experience in interviewing industrialists; to be competent to prepare plans for submission to industrialists, and to advise and report on matters relating to decentralization of industry and on the installation of plant and machinery	Hedger, P. K.	Senior Investigation Officer, Class "B"	5.3.58
---	------------	--	--	---------------	---	--------

TECHNICAL AND GENERAL DIVISION.

DEPARTMENT OF PREMIER.

Division of State Development.

Shorthand Writer and Typist (Female), Grade III., Grades F21-F22 inclusive	Senior, Grades F24-F26 inclusive	To perform shorthand writing and typing duties and to supervise the work of other typists	To be a competent shorthand writer and typist able to write shorthand at a speed of 120 words per minute	Walker, Alma M.	Shorthand Writer and Typist (Female), Grade III.	5.5.58
--	----------------------------------	---	--	-----------------	--	--------

DEPARTMENT OF TREASURER.

Office of the Housing Commission.

Construction Superintendent, Grades 39-40 inclusive	District Works Officer, Grades 39-41 inclusive	To be responsible to the Chief Architect for supervision and training of metropolitan Clerks of Works and for ensuring that housing units are constructed in accordance with specifications and drawings; to make reports on current contracts as and when required	Extensive practical experience and suitable training in construction of residential buildings. Ability to control staff and prepare technical reports. A current motor car driver's licence	Morley, H. G.	Construction Superintendent	22.10.59
---	--	---	---	---------------	-----------------------------	----------

DEPARTMENT OF AGRICULTURE.

Laboratory Assistant (Male), Grade II., Grades 14-20 inclusive	Grade I., Grades 22-23 inclusive	To assist Entomologists of the Plant Research Laboratory, Burnley, with laboratory and field experimental work, and with the maintenance of the insect pest collection	The Leaving Certificate or aptitude and experience in Entomological work	Pretty, G. C.	Laboratory Assistant (Male), Grade II.	26.2.59
--	----------------------------------	--	--	---------------	--	---------

Appeals against such recommendations should be lodged with the Secretary to the Public Service Board not later than Saturday, the 20th August, 1960.

By order,

V. P. SCULLY,
Secretary.

Office of the Public Service Board,
Melbourne, 9th August, 1960.

PUBLIC SERVICE OF VICTORIA.—VACANCIES.

APPLICATIONS will be received by the Public Service Board up to Wednesday, the 24th August, 1960, from persons employed in the Public Service of Victoria, who are eligible and qualified, for appointment to the under-mentioned positions:—

ADMINISTRATIVE DIVISION.

Assistant Secretary, Class "A1", Department of Crown Lands and Survey.

Yearly Salary.—£2,850.

Duties.—Subject to the Secretary for Lands, to be responsible for the organization and work of the Department; to be a member of the Board of Land and Works.

Qualifications.—A good knowledge of the Land Acts, the Closer Settlement Acts, and other Acts administered in the Department, and of the Regulations thereunder; experience in matters associated with the settlement of people on the land, and in the other phases of departmental administration.

Class "B1", Department of Crown Lands and Survey.

Yearly Salary.—£1,630, minimum; £1,770, maximum.

Duties.—To supervise the preparation, examination and issue of all classes of leases and grants under the Land Acts and the Closer Settlement Acts, and assist in framing regulations and legislation in regard thereto; to supervise departmental searches made at the Titles Office and the registration of securities.

Qualifications.—A good knowledge of the relevant Acts and Regulations, procedures and legal opinions and of documents used in connexion with the preparation of titles. To be a qualified clerk and draughtsman, with a knowledge of all classes of departmental securities and the requirements of the Office of Titles in connexion therewith.

Class "C2", Office of Titles, Department of Law.

Yearly Salary.—£1,170, minimum; £1,280, maximum.

Duties.—To examine and certify to the drafts of new Certificates of Title and to examine draft advertisements.

Qualifications.—A good knowledge of the Transfer of Land Act and cognate Acts and of the practice of the Office of Titles.

Class "C2", Department of Local Government.

Yearly Salary.—£1,170, minimum; £1,280, maximum.

Duties.—To examine municipal By-laws, draft regulations, prepare Orders in Council and handle other dealings under the Local Government Act and other Acts administered in the Department; to supervise correspondence and records section and to assist senior officers as required.

Qualifications.—Experience in interpreting and administering Acts and Regulations. A knowledge of the Acts relating to local government and the regulations thereunder, and of municipal affairs generally, would be an advantage.

Class "C1", Department of Education. (Two vacancies.)

Yearly Salary.—£960, minimum; £1,060, maximum.

POSITION No. 1.

Attendance Branch.

Duties.—To assist the Head of the Attendance Branch; to examine returns of attendances of pupils; to record the results of prosecutions and final warnings to parents; to recommend prosecutions after considering Attendance Officers' reports.

Qualifications.—A knowledge of the Education Acts so far as they relate to the attendance of children at school, and of the Regulations thereunder; ability to deal with cases recommended for prosecution by the Attendance Officers.

POSITION No. 2.

Teachers Branch.

Duties.—To be responsible for the Leave Section of the Branch; to deal with all correspondence regarding leave, workers' compensation and furlough; to arrange with the Superannuation Board for the retirement on the grounds of ill-health of teachers and members of the administrative staff.

Qualifications.—A good knowledge of the Acts and Regulations relating to the matters dealt with in the Section and of departmental practice; ability to conduct correspondence.

Class "C1", Office of Titles, Department of Law.

Yearly Salary.—£960, minimum; £1,060, maximum.

Duties.—To check all dealings on which new Titles are issuing and determine the correctness of all endorsements made thereon; to certify that all requisitions and submissions have been dealt with and documents are in order for signature of an assistant Registrar.

Qualifications.—A knowledge of the Transfer of Land Act and cognate Acts and of the practice of the Office of Titles and of essential endorsements.

Class "C", General Correspondence Branch, Department of Public Works.

Yearly Salary.—£710, minimum; £860, maximum.

Duties.—To assist with the registration of inwards letters, correspondence generally, the preparation of schedules of expenditure for approval by the Board of Land and Works, and the checking of acceptances of tenders; to record and supervise the allocation of work to the typing pool and to examine lists of outstanding works reports.

Qualifications.—A good knowledge of the work of a Correspondence Branch.

Class "C", Milk Board, Department of Agriculture.

Yearly Salary.—£710, minimum; £860, maximum.

Duties.—Under direction to deal with the issue, renewal and transfer of Milk Shop Licences.

Qualifications.—Administrative and organizing ability and capacity to control staff. To be familiar with the Public Accounts and Stores Regulations. A knowledge of the Milk Board Acts and Regulations is desirable.

PROFESSIONAL DIVISION.

Chief Valuer, Taxation (Land Tax) Branch, Class "A", Department of Treasurer.

Yearly Salary.—£1,920, minimum; £2,060, maximum.

Duties.—To have control of the Valuation Branch, and to direct the operations of the district valuers engaged in making and checking valuations of real estate for Land Tax, Probate Duty and Stamp Duty purposes; to deal with correspondence and objections, and to interview taxpayers or their representatives.

Qualifications.—A practical and experienced valuer of real estate, familiar with the principles of valuation of land and improvements, and with land transactions throughout the State; organizing ability and ability to conduct discussions relating to the value of land and improvements; a good knowledge of the Land Tax Act and Regulations; to be a member of, or qualified for admission to, the Commonwealth Institute of Valuers.

Senior Valuer, Class "B1", Taxation (Land Tax) Branch, Department of Treasurer.

Yearly Salary.—£1,630, minimum; £1,770, maximum.

Qualifications.—A specialized knowledge of Real Estate values; to be competent to conduct discussions relating to the value of land and improvements; a good knowledge of the Land Tax Act and Regulations and office procedure; to be a member of or qualified for admission to the Commonwealth Institute of Valuers.

Psychiatric Biostatistical Research Officer, Classes "B"—"B1", Mental Hygiene Branch, Department of Health.

Yearly Salary.—Male—£1,390, minimum; £1,770, maximum. Female—£1,333, minimum; £1,713, maximum. (Commencing salary in accordance with experience.)

Duties.—Under the direction of the Chief Clinical Officer to be responsible for the collection of statistical data in relation to an epidemiological research programme.

Qualifications.—A University Degree with Psychology as a major subject, preferably with experience in statistical work in relation to public health.

District Engineer, Classes "B"—"B1", Hopetoun Centre, Department of Water Supply.

Yearly Salary.—£1,390, minimum; £1,770, maximum.

Duties.—To supervise and control all rural and urban water supplies, works and expenditure within the Districts controlled from the Centre.

Qualifications.—A Degree or Diploma in Civil Engineering and qualification as an Engineer of Water Supply, and experience in the administration of irrigation districts or on other water supply works. To be well versed in modern engineering practice and in design, construction and maintenance.

NOTE.—A house is available for the successful applicant, if married, for which a rental of 10 per cent. of standard salary, plus £16 a year, will be charged. Particulars available from the Department of Water Supply.

Probation Officers (Male), Classes "C"—"C2", Children's Courts Office, Department of Law.

Yearly Salary.—£860, minimum; £1,280, maximum. (Commencing salary for holder of the Diploma of Social Studies according to years of post-graduate experience in social work.)

Duties.—Under the direction of the Chief Probation Officer, to supervise the children placed on probation by the Courts, prepare pre-court reports and any other duties as prescribed by the *Children's Court Act 1956* and Regulations.

Qualifications.—Diploma of Social Studies (see note below).

NOTE.—Applications will be accepted from holders of an appropriate University Degree who are prepared, following appointment, to undertake on a part-time basis the additional study which would qualify them for the Diploma of Social Studies of the Melbourne University. These appointees will receive a commencing salary of £760 a year and progression beyond the rate of £860 a year will be contingent upon their qualifying for the Diploma of Social Studies.

(Under-graduates who expect to complete their degrees this year are invited to submit applications with a view to appointment after graduation.)

Assistant Engineer, Classes "C"—"C2", Architectural Branch (Sewerage Section), Department of Public Works.

Yearly Salary.—£960, minimum; £1,280, maximum—Graduate. £810, minimum; £1,280, maximum—Diplomate. (Commencing salary according to experience.)

Duties.—To prepare plans and specifications for water supply, storm-water and sewerage installations to public buildings and institutions.

Qualifications.—To possess a University Degree or Diploma in Civil Engineering or other recognized qualifications, preferably with some experience in design and construction of water supply, storm-water and sewerage installations.

Chemist, Classes "C"—"C2", Department of Mines.

Yearly Salary.—£860, minimum; £1,280, maximum. (Commencing salary according to experience.)

Duties.—To carry out analyses of fuels, ores, rocks, clays and metallurgical products.

Qualifications.—A science degree or approved diploma with Chemistry as a major subject with, preferably, some analytical experience.

(This advertisement is in lieu of the advertisement for a Chemist, Classes "C"—"C2", Department of Mines, which appeared on page 2664 of *Government Gazette* No. 73 of the 3rd August, 1960.)

Assistant Engineer, Classes "C"—"C2", Frankston Centre, Department of Water Supply. (Two vacancies.)

Yearly Salary.—£960, minimum; £1,280, maximum—Graduate. £810, minimum; £1,280, maximum—Diplomate. (Commencing salary according to experience.)

Duties.—To prepare designs and estimates for hydraulic and other structures, dams and channels, and, where necessary, to supervise construction work of this nature.

Qualifications.—A Degree or Diploma in Civil Engineering or other recognized engineering qualification, preferably with some experience in design and construction of water supply work.

Draughtsman, Classes "C"—"C1", Department of Public Works. (Two vacancies.)

Yearly Salary.—£710, minimum; £1,060, maximum.

Duties.—To prepare preliminary sketches and structural drawings, contract plans, details and specifications for modern structures including timber, reinforced concrete and steel.

Qualifications.—Qualified in building construction and capable of designing simple structures in timber, reinforced concrete and steel; the pre-requisite qualifications prescribed in paragraphs (a) and (b) of the Public Service (Public Service Board) Regulation 23.

TECHNICAL AND GENERAL DIVISION.

Engineer Plumber, Department of Public Works.

Yearly Salary.—£558, minimum; £590, maximum.

Duties.—To perform general plumbing work and to attend to roofs, gutters and storm drains, gas, water and sewerage services, and hot-water and heating systems.

Qualifications.—To be a qualified plumber and to hold the Certificate of the Melbourne and Metropolitan Board of Works; to be able to prepare reports; a good knowledge of the gas, water, sewerage, hot-water and heating installations in the Public Buildings in the Melbourne city area is desirable.

Estate Officer (Female), Grade IV., Office of the Housing Commission, Department of Treasurer.

Yearly Salary.—£492, minimum; £556, maximum.

Duties.—To perform housing estate duties as required in respect of a section of a district, including revenue collections, interviewing of tenants regarding rental arrears, advising tenants on matters affecting their tenancy, and inspecting and reporting on houses and various phases of estate management.

Qualifications.—To be educated to Leaving Certificate standard. A knowledge of office routine and the keeping of records. A current car driver's licence.

NOTE.—After completing three years' satisfactory service as Estate Officer (Female), Grade IV., will be eligible for progression to Estate Officer (Female), Grade III. (£588/£620).

Caretaker, Office of Titles, Department of Law.

Yearly Salary.—£398, minimum; £478, maximum.

Duties.—To act as Caretaker of the Office of Titles and to supervise the work of the staff of labourers and cleaners.

Qualifications.—To be physically capable of performing the duties required, reliable, and able to undertake minor repairs.

NOTE.—The caretaker will reside in quarters provided in the Office of Titles.

NOTE.—The salary rates quoted above do not include the additional amount which is payable under Regulation 77A of the Board's Regulations.

By order,

V. P. SCULLY,
Secretary.

Office of the Public Service Board,
Melbourne, 9th August, 1960.

PUBLIC SERVICE OF VICTORIA.—VACANCIES. DEPARTMENT OF HEALTH. MENTAL HYGIENE BRANCH.

TECHNICAL AND GENERAL DIVISION.

A PPLICATIONS will be received by the Public Service Board up to Wednesday, the 31st August, 1960, from persons employed in the Public Service of Victoria, who are eligible and qualified, for appointment to the under-mentioned positions:—

Engineer, Royal Park Receiving House.

Yearly Salary.—£990, minimum; £1,086, maximum.

Duties.—To be responsible for the operation and maintenance of the various steam, mechanical and electrical plant, also water supply and sewerage systems.

Qualifications.—To have served an engineering apprenticeship, a first-class Board of Trade certificate or an appropriate equivalent qualification and appropriate practical experience.

Charge Nurse (Male), Larundel Mental Hospital.

Yearly Salary.—£606, minimum; £654, maximum.

Duties.—To take charge or sub-charge of a ward in a mental hospital.

Qualifications.—A current practising certificate for Mental Nursing, and experience as a Deputy Charge Nurse in a Mental Hospital.

Tailor, Leading Hand, Sunbury Mental Hospital.

Yearly Salary.—£590.

Duties.—To be in charge of Tailor's Shop; to manufacture and repair clothing, &c.

Qualifications.—A qualified tailor with ability to cut, draft and manufacture the types of male clothing in use for mental patients.

Plumber, Ararat Mental Hospital.

Yearly Salary.—£510, minimum; £558, maximum.

Duties.—To perform maintenance work on hot and cold water services, sewerage installations, roofing and spouting, &c.

Qualifications.—A M.M.B.W. Plumber's Licence.

NOTE.—The salary rates quoted above do not include the additional amount which is payable under Regulation 77A of the Board's Regulations.

By order,
V. P. SCULLY,
Secretary.

Office of the Public Service Board,
Melbourne, 9th August, 1960.

PUBLIC SERVICE OF VICTORIA.
EXAMINATION IN ENGLISH EXPRESSION.

Preliminary Notice.

NOTICE is hereby given that it is proposed to hold an examination in the subject of English Expression for officers and employees engaged in draughting duties who are desirous of completing the pre-requisite educational qualifications for appointment to the Professional Division.

The examination will be held on Saturday, the 29th October, 1960, and the paper will be based on the requirements for School Leaving Certificate English (Expression sections only) as stated in the University of Melbourne Handbook for Public Examinations.

Applications for the examination will be invited in the *Government Gazette* in due course.

By order,
V. P. SCULLY,
Secretary.

Office of the Public Service Board,
Melbourne, 9th August, 1960.

No. 1042.

Public Service Act 1958, Section 50.

REGULATIONS.—PART III.—SALARIES, INCREMENTS, AND ALLOWANCES.

THE Public Service Board, in pursuance of the powers conferred by the *Public Service Act 1958*, hereby amends its Regulations as shown below:—

SIXTH SCHEDULE.

TEMPORARY EMPLOYEES.

Designations of Positions and Rates of Salaries.

Department and Designation of Position.	Yearly Rate of Salary.		Increments (Annual).
	Minimum.	Maximum.	
	£	£	
DEPARTMENT OF WATER SUPPLY.			
<i>Add—</i> Supervisor-Construction	846	942	2 of £48

A. GARRAN, Chairman.
V. P. SCULLY, Secretary.

Office of the Public Service Board,
Melbourne, 28th July, 1960.

TENDERS—PUBLIC WORKS DEPARTMENT

TENDERS will be received at this Department until **TEN** a.m. on the Tuesdays, and for the purposes, under mentioned.

Particulars may be learnt at the Department and also at places shown in parenthesis.

W.O. means Inspector of Works Office; P.S.—Police Station; T.S.—Technical School; H.E.S.—Higher Elementary School; S.S.—State School; H.S.—High School; C.S.—Consolidated School.

Tenders should be submitted on the Department's printed Tender Form. All tenders must be on a "Firm Tender" basis. The Board of Land and Works will not necessarily accept the lowest or any tender.

Tenders to be addressed to the Commissioner of Public Works, and envelope containing tender to be marked "Tender for _____, closing Tuesday, _____".

NOTE.—No preliminary deposit is to be lodged with any tender, but a deposit in accordance with the prescribed Schedule, may be required from each successful tenderer.

16th August, 1960.

Aberfeldie.—Internal and external repairs and painting, S.S. No. 4220. (S.S., Aberfeldie.)

Bendigo.—Electrical installation—alterations, additions and re-built area, Training Prison. (W.O., Bendigo.)

Caulfield.—External renovations, Technical School.

Coatesville.—Effluent pump for septic tank, S.S. No. 4712.

Colac.—Renovations to Sergeant's quarters and out-buildings, Police Station. (W.O., Camperdown; P.S., Colac.)

Cowes.—Repairs and painting to residence and Police Station. (W.O., Korumburra; P.S., Cowes.)

Dandenong South.—Oil-fired plenum heating, S.S. No. 4810.

Daylesford.—Supply of refrigerator for canteen, Technical School.

Doveton West.—Plenum heating to addition to existing wing and new four class-room wing, S.S. 4820. (S.S., Doveton West.)

Ellinbank.—Electrical installation for main store, Dairy Research Station. (W.O., Warragul.)

Fawkner.—Supply of refrigerator, High School.

Geelong.—Provision of sick bay, Technical School. (W.O., Geelong; T.S., Geelong.)

Geelong East.—Repairs and painting, Police Station. (W.O., Geelong; P.S., Geelong East.)

Glenroy.—Installation of sewer, Technical School. (T.S., Glenroy.)

Glen Waverley.—Effluent pump for septic tank, S.S. No. 2219.

Hampton.—Repairs and painting to station and residence, Police Station. (P.S., Hampton.)

Hawksburn.—Roof repairs, S.S. No. 1467.

Hawthorn.—Fourteen chest of drawers, Hostel, Mental Hygiene Authority.

Maryborough.—Renewal of spouting on main two-story building, Technical College. (W.O., Maryborough.)

Melbourne.—Grading and renewal of flat roofing, Building No. 3, Royal Melbourne Technical College.

Melbourne.—Steel cabinets and shelving, Titles Office.

Melbourne.—Maintenance cleaning, 1st September, 1960, to 31st December, 1961, State Rivers and Water Supply Commission, Exhibition-street. (Amended specification.)

Mirboo North.—Electrical installation to additional class-rooms, High School. (W.O., Korumburra; H.S., Mirboo North.)

Mont Park.—Supply of single-bed lockers, Mental Hospital.

Mordialloc-Chelsea.—Internal and external renovations, provision of flues to Fume Cupboards, &c., High School. (H.S., Mordialloc-Chelsea.)

Munro.—Repairs and painting, S.S. No. 3814. (W.O., Bairnsdale; S.S., Munro.)

Murtoa.—Erection of additional toilets for boys and girls, installation of sewerage, S.S. No. 1549. (W.O., Warracknabeal; S.S., Murtoa.)

Norlane.—Erection of 1st section, Technical School. (W.O., Geelong.)

Norlane.—Mechanical services, Technical School. (W.O., Geelong.)

Portarlington.—Erection of a garage, concrete path and new gates for residence, S.S. No. 2455. (W.O., Geelong; S.S., Portarlington.)

Port Melbourne.—Supply and delivery of two fork-lift trucks, Public Works Department Depot.

Portsea.—Rubber mattresses, Marlborough House.

Prahran.—Internal painting, Court House.

Sandringham.—Repairs and painting and structural adjustments, Technical School. (T.S., Sandringham.)

Sunbury.—Refrigeration plant and cold room in the staff kitchen, Mental Hospital.

Sunbury.—Supply and installation of mechanical services in staff kitchen, Mental Hospital. (Mental Hospital, Sunbury.)

Sunbury.—Kitchen equipment for staff mess, Mental Hospital.

Traralgon.—Modification to heating system for assembly hall and alterations to main school heating system, High School. (H.S., Traralgon; W.O., Traralgon.)

Werrimull.—Internal and external repairs, Group School No. 4254. (W.O., Mildura; Group School, Werrimull.)

West Melbourne.—Supply and delivery of six (6) steel roof trusses, Government Cool Stores.

23rd August, 1960.

Ardeer.—Supply, delivery, installation and testing of oil-fired plenum heating, new school—four class-rooms, staff rooms and plant room, S.S. No. 4848. (W.O., Ballarat.)

Armada.—Electrical installation, Student Teachers' Hostel, 10 Orrong-road.

Ballarat.—Repairs to billiard tables, Mental Hospital. (W.O., Ballarat.)

Balmoral.—Heating to two additional class-rooms to Manual Arts Wing, Consolidated School. (W.O., Warrnambool; P.S., Coleraine.)

Beveridge.—Electric hot-water service in residence, S.S. No. 1476.

Brighton.—Typing tables, tubular steel, Technical School.

Broadmeadows.—Oil-fired plenum heating, S.S. No. 4875.

Buninyong.—New out-office, woodshed block, install septic tanks to school and residence, new drinking troughs, &c., S.S. No. 1270. (W.O., Ballarat; S.S., Buninyong.)

Burnley Gardens.—Electrical installation, Plant Research Laboratory.

Burnley Gardens.—Electrical installation, Agrostology-Plant Breeding.

Charlton.—Repairs and painting, Court House. (W.O., Bendigo; P.S., Charlton.)

Dandenong.—Extensions to second and third sections of standard timber-framed concrete veneer school building, Technical School. (T.S., Dandenong.)

Dooen.—Erection of out-office, woodshed block, install septic tanks at school and residence, S.S. No. 1782. (W.O., Horsham; S.S., Dooen.)

Fern Tree Gully.—Supply and delivery of motor mechanics' equipment, Technical School.

Flemington.—Electrical installation, S.S. 250. (S.S., Flemington.)

Geelong.—Mechanical services in the Bostock Hall, Gordon Institute of Technology. (W.O., Geelong; Gordon Institute of Technology, Geelong.)

Grantville.—Repairs and painting to school and residence and fencing, S.S. No. 1414. (W.O., Korumburra.) (Amended specification.)

Heyfield.—Internal and external painting and repairs, &c., S.S. No. 1108. (W.O., Bairnsdale; S.S., Heyfield.)

Heyfield.—Internal and external painting, repairs, residence, Pearson-street, S.S. No. 1108. (W.O., Bairnsdale; S.S., Heyfield.)

Kew.—Erection of brick veneer residence and brick garage for head male nurse, Children's Cottages, Mental Hospital. (W.O., Kew Mental Hospital.)

Lake Bolac.—Addition of part first section, and amended Domestic Arts Wing in concrete veneer L.T.C. High School. (W.O., Ararat; H.S., Lake Bolac.)

Lake Tyers.—Renovations to staff cottage, Aboriginal Station. (W.O., Bairnsdale; Aboriginal Station, Lake Tyers.)

Maryborough.—Rewiring and additions to electrical installation, Court House. (W.O., Maryborough.)

Melbourne.—Extension of mezzanine flooring, Public Library.

Melbourne.—Repairs to steel windows, State Rivers and Water Supply Commission, Head Office, Centenary Hall.

Menzies Creek.—Repairs, internal and external painting to residence, S.S. No. 2457. (S.S., Menzies Creek.)

Merlynston.—Renewal of south boundary fence, S.S. No. 4328. (S.S., Merlynston.)

Mont Park.—Steam-heated autoclave for Ward M.F.1, Mental Hospital. (W.O., Mont Park Mental Hospital.)

Mont Park.—Replacement of coverings to stairways, Wards F.1, F.2, and F.3, S.E. Block, Mental Hospital. (W.O., Mont Park Mental Hospital.)

Mont Park.—Repairs to floors, Wards F.1, F.2, and F.3, South-East Block, Mental Hospital. (W.O., Mont Park Mental Hospital.)

Mortlake.—Erection of concrete post and wire fencing, Higher Elementary School. (W.O., Warrnambool; H.E.S., Mortlake.)

Myrtleford.—Supply, delivery, installation and testing of heating, cooling and hot-water systems in the new glasshouse, Tobacco Research Station. (Tobacco Research Station, Myrtleford.)

North Carlton.—Erection of shelter pavilion, S.S. No. 1252.

Port Melbourne.—Supply and delivery to Salmon-street, one only 2 cubic feet concrete mixer mounted on pneumatic tires; five only 34.5 cubic feet concrete mixers, complete with petrol engine, trailer chassis, pneumatic tires, Public Works Department Depot. (Specifications to be submitted with tender.)

Port Melbourne.—Supply and delivery of pile shoes, Public Works Department Depot, Salmon-street.

Preston.—Sewerage and water supply, &c., Pleasant View Receiving House, Mental Hygiene Authority.

Rupanyup.—Provision of new tanks, metal stands and drinking troughs, S.S. No. 1595. (W.O., Warracknabeal; S.S., Rupanyup.)

Stawell.—Erection of toilet and connexion of residence at 2 Mayes-street to town sewerage system, S.S. No. 502. (W.O., Ararat; S.S., Stawell.)

Various.—Erection of No. 49 timber-framed class-rooms, staff rooms and stores in eighteen sub-district contracts, comprising from one to six class-rooms, schools. (W.O.,

Ararat, Bendigo, Camperdown, Geelong, Horsham, Traralgon, Wangaratta, Warracknabeal, Warragul, and Warrnambool.)

Wharparilla West.—New combined laundry, E.C. and woodshed, S.S. No. 1537. (W.O., Bendigo; S.S., Wharparilla West.)

Woodglen.—Internal and external renovations to school, S.S. No. 3352. (W.O., Bairnsdale.)

30th August, 1960.

Bacchus Marsh.—Additions and alterations to residence, Soil Conservation Authority. (W.O., Ballarat; P.S., Bacchus Marsh.)

Balliang.—Internal repairs and painting, residence, S.S. 3630. (W.O., Ballarat; S.S., Balliang.)

Bayswater.—New toilet accommodation to school and installation of septic tank and filter, S.S. 2163. (S.S., Bayswater.)

Blakeville.—Repairs and painting, combined school and residence, erection of new out-office, woodshed block, install septic closets, S.S. 1247. (W.O., Ballarat; S.S., Blakeville.)

Broadmeadows.—Electrical installation, new school, S.S. 4875.

Callawadda.—Repairs, internal and external painting, residence, S.S. 2750. (W.O., Ararat; S.S., Callawadda.)

Camperdown.—Internal and external repairs and painting to residence, Leura-street, High School. (W.O., Camperdown; H.S., Camperdown.)

Camperdown.—Electrical installation, State Public Offices. (W.O., Camperdown.)

Camperdown.—Erection of Public Offices. (W.O., Camperdown.)

Castlemaine North.—Repairs and painting to residence, 54A Hunter-street, S.S. 2051. (W.O., Kyneton.)

Caulfield North.—Interior renovations and painting, S.S. 3820.

Coburg North.—General repairs and internal painting, S.S. 4543. (S.S., Coburg North.)

Gardiner.—Internal and external repairs and painting, S.S. 3888. (Amended specification.)

Hamilton.—Internal painting and provision of new chalkboards and cupboards, High School. (W.O., Hamilton; H.S., Hamilton.)

Krowera.—Internal and external repairs and painting to school, S.S. 2927. (W.O., Korumburra; S.S., Krowera.)

Lakeside.—Erection of shelter pavilions, High School.

Marnoo.—Repairs, internal and external painting to school and residence, S.S. 1554. (W.O., Ararat; S.S., Marnoo.)

Maryborough.—Renovations to Police Station, sergeant's residence, out-buildings and fences. (W.O., Maryborough.)

Melbourne.—Toilet alterations on Ground Floor, Coroner's Court.

Melbourne.—Supply, fabrication and delivery of structural steelwork for new central block, Cancer Institute.

Melbourne.—Alterations, improvements, and additions to Fire Service, Public Library and Museum.

Mildura.—Alterations to Science Store Rooms, High School. (W.O., Mildura.)

Nandaly.—Renewal of fencing, S.S. 3927. (W.O., Swan Hill; S.S., Nandaly.)

Pakenham.—Alterations and renovations to Infant Block; Consolidated School. (C.S., Pakenham.)

Purnim.—School: Septic installation and new toilet block. Residence: Installation of a septic closet, S.S. 1016. (W.O., Warrnambool; S.S., Purnim.)

Sale.—Underpinning and renovations, High School. (W.O., Bairnsdale; H.S., Sale.)

Sebastian.—External painting and repairs, S.S. 1510. (W.O., Bendigo; S.S., Sebastian.) (Amended specification.)

Stawell.—Repairs and external painting, Clerk of Courts residence. (W.O., Ararat; P.S., Stawell.)

Sunshine.—Electrical installation—Central Building, Technical School. (T.S., Sunshine.)

Warragul.—New out-offices, Ellinbank Dairy Research Station. (W.O., Warragul.)

Warrnambool.—New stainless steel workbench in Ward M.1, Mental Hospital. (W.O., Warrnambool; Mental Hospital, Warrnambool.)

Wedderburn.—Erection of amended first section, High School. (W.O., Bendigo.)

Wedderburn.—Central heating and hot-water services for Stage 1, High School. (W.O., Bendigo.)

Wedderburn.—Internal and external painting and repairs, Police Station. (W.O., Bendigo; P.S., Wedderburn.) (Amended specification.)

Woorinen North.—Provision of new toilet accommodation with septic tank system, &c., at school and residence, S.S. 4148. (W.O., Swan Hill; S.S., Woorinen North.)

T. K. MALTBY,

Commissioner of Public Works.

Public Works Department,

Melbourne, 9th August, 1960.

TENDERS FOR THE SERVICE 1960-61.
FIREWOOD (COUNTRY TOWNS).

TENDERS will be received until Eleven o'clock a.m. on Friday, 9th September, 1960, for the supply of Firewood, in such quantities as may be required by the Government of Victoria at the under-mentioned places, for Government Institutions, Offices, Police Stations and High Schools under the Education Department, from the 1st October, 1960, to the 30th September, 1961. Supplies for the Railways Department and State Schools are not included.

Place.	Departments for which Supply is Required.	Estimated Annual Quantity of Firewood Required for Each Place.		
		In { 1-ft. } 2-ft. } Lengths. †	In 5-ft. Lengths.	In 6-ft. Lengths.
		Cords of 128 cubic feet when stacked.	Cords of 128 cubic feet when stacked.	Cords of 128 cubic feet when stacked.
Alexandra	Government Institutions, Offices, Police Stations and High Schools	7
Bacchus Marsh	" " " "	7
Bairnsdale	" " " "	12
Benalla	" " " "	15
Bendigo	" " " "	70	70	..
Camperdown	" " " "	17
Casterton	" " " "	7
Castlemaine	" " " "	18	50	..
Colac	" " " "	12
Corryong	" " " "	14
Dandenong	" " " "	7
Daylesford	" " " "	7
Dimboola	" " " "	11
Echuca*	" " " "	50 tons
Edenhope	" " " "	7
Foster	" " " "	7
Frankston	" " " "	20
Geelong	" " " "	7	..	40
Hamilton	" " " "	18
Horsham	" " " "	20
Kerang	" " " "	10
Korumburra	" " " "	11
Kyneton	" " " "	11
Leongatha	" " " "	16
Lilydale	" " " "	10
Maffra	" " " "	10
Maryborough	" " " "	18
Mildura	" " " "	32
Nhill	" " " "	7
Numurkah	" " " "	7
Orbost	" " " "	7
Ouyen	" " " "	7
Portland	" " " "	7
Red Cliffs	" " " "	14
St. Arnaud	" " " "	18
Sale	" " " "	16	20	..
Seymour	" " " "	12
Shepparton	" " " "	8
Swan Hill	" " " "	7
Terang	" " " "	7
Traralgon	" " " "	7
Upwey	" " " "	7
Wangaratta	" " " "	7
Warracknabeal	" " " "	7
Warragul	" " " "	7
Warrnambool.. .. .	" " " "	22
Welshpool	" " " "	20
Wodonga	" " " "	16
Yallourn	" " " "	8
Yarram	" " " "	7

Printed forms of tender, showing estimates of requirements and conditions of contract, may be obtained from the Secretary to the Tender Board, Macarthur-street, Melbourne, C.2, or from the officer in charge of police at each of the above-mentioned places, by whom also any information or explanation will be afforded to persons tendering.

Prices, which must be expressed in words as well as in figures, and without alterations, erasures, or discrepancies, must be per cord of 128 cubic feet when stacked, including delivery and all charges.

Tenders, which must be upon the printed form, will be received for one or more of the above-mentioned places, and tenders for such places may be accepted separately; any of the lengths of wood stipulated may be tendered for and may be accepted separately.

Tenderers must specify the kind or kinds of firewood offered.

Tenders not complying with the terms of advertisement will not be entertained.

No security will be required.

Tenderers failing to take up their accepted tenders, or failing to carry out their contracts satisfactorily, will be ineligible to again hold contracts for Government supplies.

Tenders must be enclosed in an envelope, marked "Tender for Firewood at.....," as the case may be, and deposited in the Tender Box, Tender Board Offices, Macarthur-street, Melbourne, C.2; or, if sent by post, they must be addressed to the Chairman of the Tender Board, Tender Board Offices, Macarthur-street, Melbourne, C.2.

The lowest or any tender will not necessarily be accepted.

Acceptance of tenders will be notified in the *Government Gazette* and by letter to successful tenderers.

* Firewood sold by weight in this district. † Portion may be required in 1-ft. billets and, if additional charge, amount should be shown.

CONDITIONS OF CONTRACT.

1. As the exact quantity of firewood which may be required cannot be stated, the estimate being approximate only, the Government will not be bound by the quantity stated, but will be at liberty to order more or less, according to circumstances, and the contractor will be bound to supply the same at contract rates.

2. All the firewood supplied under these contracts must be split out of large timber, must be perfectly sound, dry, and of the kind or kinds specified in the tender; neither burnt wood, heartwood, small branches, nor outside pieces of bark will be received. The billets must be not less than 4 inches nor more than 6 inches in diameter, and the long wood to be not less than 9 inches nor more than 18 inches in diameter. Delivery to be made on the written order of the authorized officer of the Department requiring the supply. The cord of firewood consists of 128 cubic feet when stacked. If the firewood be obtained from a State Forest Timber Reserve, or ordinary Crown lands, persons cutting or removing same must be provided with a licence or permit from the Forests Commission.

3. Orders will be issued as required.

4. The contractor will be bound to place the firewood in stacks for measurement in such places as may be directed by the officer receiving the supply. The stacks are to be for 1 foot and 2 foot wood, 2 feet wide and 4 feet high, for 5 foot and 6 foot wood, 5 feet and 6 feet wide respectively and 5 feet high, with space between each stack for measuring; and the billets (or lengths) are all to lie the same way, viz., crossways of the stacks in the form of a cord, and are to be laid as closely and solidly as possible in the stack, and to the satisfaction of the officer receiving the supply. In the event of any inconvenience being caused, either through delay in delivery or of stacking the wood, or failure to stack the wood in the places directed, the Department concerned will purchase elsewhere or re-stack that delivered, at the risk of the contractor, from whose account any expense incurred thereby will be deducted, provided that the contractor shall be given 48 hours' notice before purchases are made or the wood re-stacked at his risk.

5. The officer receiving the supply shall have full power to reject any wood which he may consider not in accordance with the contract, notice of which will be given to the contractor in writing, stating the reason. The contractor may, however, claim a survey; but in that case he must, within 48 hours after objection is made, give notice thereof in writing to the officer rejecting the wood.

6. The board of survey will be composed of persons appointed by the Tender Board, and the decision of the board of survey is to be considered as final.

7. If the board of survey shall decide that the supply is not of proper quality, it must be immediately replaced by the contractor; failing which it will be procured elsewhere, and the extra expense incurred thereby, if any, will be deducted from the contractor's account.

8. Accounts for firewood shall be rendered to the Department receiving the supply immediately upon completion of the order, which must be attached to the account. Payment will be made through the Treasury, Melbourne.

9. In the event of any irregularity on the part of the contractor being repeated, it will be competent for the Government, in case such irregularity should be established to the satisfaction of the Tender Board, to cancel the contract forthwith.

10. Contractors are not at liberty to transfer their contracts under cover of power of attorney, coupled with an interest or otherwise, and no such transfer will be recognized by the Government.

11. Under no circumstances will a contractor be permitted to abandon his contract.

The Treasury,
Melbourne, 8th August, 1960.

T. K. MALTBY,
Acting Treasurer.

TENDERS FOR THE SERVICE, 1960-61.

PROVISIONS—MEAT.

TENDERS will be received until Eleven o'clock a.m. on Friday, 9th September, 1960, from persons willing to furnish the under-mentioned supplies, in such quantities as may be ordered by the Victorian Government—delivery to be made at the under-mentioned places—during the three months commencing on 1st October, 1960.

In all cases the total cost of each item must be extended in the columns provided.

The places for which tenders will be received and the amount of the security required for the due fulfilment of each contract, are as follows:—

	Security.
	£
Schedule No. 1.—Melbourne District—	
Meat—Kew Mental Hospital	35
.. Pentridge Penal Establishment, Coburg, and "Fairlea" Female Prison, Fairfield	35
.. Children's Welfare Depot, Royal Park; and Travancore Developmental Centre, Flemington	8
.. "Winlaton" Juvenile School, Nunawading	5
.. Receiving House and Mental Hospital, Royal Park	10
Schedule No. 2.—Mont Park, Bundoora, Larundel, Janefield, Gresswell, and Pleasant View, Wood-street, Preston—	
Meat—Mont Park	50
.. Preston	5
Schedule No. 3.—S.S. Rip and Dredges—	
Meat	5
Schedule No. 4.—Teachers' College and Hostels at Grattan-street, 93 Drummond-street, Carlton; 470 and 481 St. Kilda-road, and 19 Queens-road, Melbourne; 152 Toorak-road west, South Yarra; Frank Tate House, 373 Dandenong-road, Armadale; "Redcourt" 6 and "Larnook", 13 Orrong-road, Armadale; 11 Patterson-street, Hawthorn; 174 Punt-road, Prahran; 221 Burwood-road, Burwood; John Cannon House, 32 Belmont-avenue, Kew; 17 Moule-avenue, Brighton; Police Hospital, St. Kilda-road, Melbourne and Mental Hygiene Clinic, 321 Glenferrie-road, Malvern—	
Meat	15

	Security
	£
Schedule No. 5.—Heatherton Sanatorium, Cheltenham—	
Meat	5
Schedule No. 6.—Ararat District—	
Meat	30
Schedule No. 7.—Ballarat District—	
Meat—Gaul, Mental Hospital	35
.. Teachers' Hostels	5
Schedule No. 8.—Beechworth District—	
Meat	30
Schedule No. 9.—Bendigo District—	
Meat—Gaul	5
.. Teachers' Hostels	5
.. Sandhurst Boys' Centre, Mental Hygiene	5
Schedule No. 10.—Castlemaine District—	
Meat	5
Schedule No. 11.—School of Forestry, Creswick—	
Meat	3
Schedule No. 13.—McLeod Settlement, French Island—	
Meat	5
Schedule No. 14.—Geelong District—	
Meat—Gaul	5
.. Teachers' Hostels	5
Schedule No. 15.—Cooriemungle Prison Camp, Heytesbury Forest—	
Meat	4
Schedule No. 17.—Langi Kal Kal Training Centre—	
Meat	5
Schedule No. 20.—Sale Gaol—	
Meat	3
Schedule No. 21.—Pleasant Creek Special School, Stawell—	
Meat	3
Schedule No. 22.—Sunbury District—	
Meat	40
Schedule No. 23.—Warrnambool District—	
Meat	5

Printed forms of tender and the conditions of contract may, in all cases, be obtained from the Secretary to the Tender Board, Macarthur-street, Melbourne, by whom also any information or explanation will be afforded to persons tendering.

Security will be required either in Commonwealth Treasury Bonds, or approved bank guarantee, fixed deposit receipt, Savings Bank deposit book, or non-negotiable cheque in favour of the Secretary to the Tender Board, as the tenderer may elect.

The security must be completed and the contract signed within five days of acceptance of the tender, failing which the service may be again advertised, or another tender accepted.

The lowest or any tender will not necessarily be accepted.

In the event of tenderers withdrawing or attempting to withdraw their tenders before notification of acceptance of same, or failing to take up their accepted tenders within the prescribed period after notification of acceptance they may be disqualified from tendering or holding any future contracts for Government supplies for a period of twelve months, such disqualification to date from the notification of acceptance of tender. It is also stipulated that, if a tenderer be a member of a firm and such firm be interested in the contract, the tender shall be in the name of the firm and not in that of the individual and that, for a breach of this condition, the tender will be declared informal.

Tenders, enclosed in a separate envelope, and having the words "Tender for at" (as the case may be) written thereon, must be deposited in the Tender Box at the Tender Board Offices, Macarthur-street, Melbourne, or, if sent by post, postage must be prepaid, and the tenders addressed to the Chairman of the Tender Board, Tender Board Offices, Macarthur-street, Melbourne, C.2, which office they must reach not later than by first post on the date of closing of tenders.

CONDITIONS OF CONTRACT.

The conditions of contract are those published in the *Victoria Government Gazette*, No. 31, dated 22nd April, 1960, pages 1295 to 1297.

T. K. MALTBY,
The Treasury, Acting Treasurer.
Melbourne, 8th August, 1960.

TENDERS FOR THE SERVICE, 1960-61.

PROVISIONS.

BUTTER AND CHEESE.

TENDERS will be received until Eleven o'clock a.m. on Friday, 9th September, 1960, from persons willing to furnish the under-mentioned supplies, in such quantities as may be ordered by the Victorian Government during the twelve months commencing on 1st October, 1960, as per Schedule No. 24—delivery to be made at the institutions at the under-mentioned places.

The places and supplies for which tenders will be received are as follows:—

Melbourne, Mont Park, Ararat, Ballarat, Beechworth, Pleasant Creek, Special School, Stawell, and Sunbury Districts—Butter and Cheese.

The prices tendered must not include sales tax.

Printed forms of tender and the conditions of contract may, in all cases, be obtained from the Secretary to the Tender Board, Macarthur-street, Melbourne, by whom also any information or explanation will be afforded to persons tendering.

Security will be required either in Commonwealth Treasury Bonds, or approved bank guarantee, fixed deposit receipt, Savings Bank deposit book, or non-negotiable cheque in favour of the Secretary to the Tender Board, as the tenderer may elect.

The security must be completed and the contract signed within ten days of acceptance of the tender, failing which the contract may be again advertised, or another tender accepted.

The lowest or any tender will not necessarily be accepted.

In the event of tenderers withdrawing or attempting to withdraw their tenders before notification of acceptance of same, or failing to take up their accepted tenders within the prescribed period after notification of acceptance, they may be disqualified from tendering or holding any future contracts for Government supplies for a period of twelve months, such disqualification to date from the notification

of acceptance of tender. It is also stipulated that, if a tenderer be a member of a firm and such firm be interested in the contract, the tender shall be in the name of the firm and not in that of the individual and that, for a breach of this condition, the tender will be declared informal.

Tenders enclosed in a separate envelope, and having the words "Tender for at" (as the case may be) written thereon, must be deposited in the Tender Box at the Tender Board Offices, Macarthur-street, Melbourne, or, if sent by post, postage must be prepaid, and the tenders addressed to the Chairman of the Tender Board, Tender Board Offices, Macarthur-street, Melbourne, C.2, which office they must reach not later than by first post on the date of closing of tenders.

The conditions of contract are those published in the *Victoria Government Gazette*, No. 31, dated 22nd April, 1960, pages 1295 to 1297.

T. K. MALTBY,
The Treasury, Acting Treasurer.
Melbourne, 8th August, 1960.

PRIVATE ADVERTISEMENTS

CITY OF BOX HILL.

LOAN No. 121.

NOTICE is hereby given that at a Meeting of the Council of the City of Box Hill, held at the Town Hall, Box Hill, on Monday, 4th July, 1960, the said Council did agree to the following Resolution, that is to say:—

"That the Council does by Special Order hereby resolve to borrow the sum of £25,000 by the grant of a mortgage, in accordance with the provisions of the *Local Government Act 1958*.

The rate of interest to be paid shall be £5 10s. per centum per annum, and the said loan shall be liquidated by twenty equal half-yearly repayments of principal and interest of £1,641 15s. 10d., commencing on the 1st May, 1961, at the Australia and New Zealand Bank Limited, or at the Council's bankers for the time being in the City of Melbourne.

The purposes for which the said loan shall be applied are for the construction of private streets, under the provisions of Division 10 of Part XIX. of the *Local Government Act 1958*."

Notice is hereby further given that at a Meeting of the said Council, held at the Town Hall, Box Hill, on Monday, 1st August, 1960, the said Resolution was confirmed.

10795 A. N. WALLS, Town Clerk.

CITY OF FOOTSCRAY.

BY-LAW No. 248.

A By-law of the City of Footscray, numbered 248, made under section 197 of the *Local Government Acts*, for prescribing areas within the municipal district as business areas and prohibiting or regulating within the whole or any part of such business areas the use of any land or the erection (including adaptation for use) or the use of any building or portion of a building for the purposes of a dwelling or for the purposes of certain classes of trades, industries, manufactures, businesses or public amusements.

IN pursuance of the powers conferred by the *Local Government Acts* and of every power it thereunto enabling, the Mayor, Councillors and Citizens of the City of Footscray, with the approval of the Governor in Council, order as follows:—

1. From and after the coming into operation of this By-law, the following shall be added to the First Schedule of By-law No. 148:—

(17) That portion of the municipal district of Footscray consisting of the lands having a frontage to the west side of the portion of Whitehall-street, between Frederick and Earsdon streets.

Resolution for passing this By-law agreed to by the Council of the City of Footscray on the 23rd day of November, 1959, and confirmed on the 8th day of February, 1960.

The common seal of the Mayor, Councillors and Citizens of the City of Footscray was affixed hereto, in our presence, by order of the Council—

JOHN FRANCIS BRISTOW, Mayor.
H. J. McIVOR, Councillor.
E. J. SMITH, Town Clerk.

Approved by the Governor in Council, 19th July, 1960.—
A. MAHLSTEDT, Clerk of the Executive Council. 10796

No. 413.

CITY OF NUNAWADING.

WHEREAS the Council of the City of Nunawading deems it expedient to provide the land described in the Schedule hereto for the widening of portion of Luckie-street, Nunawading: And whereas the said Council has caused to be prepared maps and plans showing such land and the names of the owners or reputed owners, lessees or reputed lessees, and the occupiers thereof as far as such names can be ascertained by the said Council: And whereas such maps and plans are deposited at the office of the said Council of the City of Nunawading and are and shall be open for inspection by all persons interested, at all reasonable hours, for the space of 40 clear days after publication of this notice in the *Government Gazette*: Now notice is hereby given to all persons affected by the proposed work and undertaking and they are hereby called upon to set forth, in writing, addressed to the said Council or the Town Clerk of the City of Nunawading, within 40 clear days from the publication of this notice in the *Government Gazette* all objections which they may have to the said work or undertaking.

THE SCHEDULE HEREINBEFORE REFERRED TO.

All that piece of land being part of allotment 53 on the plan of subdivision of Crown portion 77, Parish of Nunawading, County of Bourke, and being part of the land described in a memorial of conveyance registered as No. 913 in Book No. 599, in the office of the Registrar-General, Melbourne, and being the land contained within a boundary line, commencing at a point being the north-west angle of the said allotment; thence by the north boundary of the said allotment on a bearing of 90 deg. 20½ min. for a distance of 60 ft. 0½ in.; thence on a bearing of 178 deg. 33½ min. for a distance of 20 ft. 8½ in.; thence on a bearing of 314 deg. 16 min. for a distance of 7 ft. 1½ in.; thence on a bearing of 269 deg. 59½ min. for a distance of 55 ft. 1 in. to a point on the west boundary of the said allotment; thence by the west boundary of the said allotment on a bearing of 358 deg. 33½ min. for a distance of 16 ft. 1½ in. to the point of commencement.

10772

No. 414.

CITY OF NUNAWADING.

WHEREAS the Council of the City of Nunawading deems it expedient to provide the land described in the Schedule hereto for the widening of portion of Percy-street, Mitcham: And whereas the said Council has caused to be prepared maps and plans showing such land and the names of the owners or reputed owners, lessees or reputed lessees, and the occupiers thereof as far as such names can be ascertained by the said Council: And whereas such maps and plans are deposited at the office of the said Council of the City of Nunawading and are and shall be open for inspection by all persons interested, at all reasonable hours, for the space of 40 clear days after publication of this notice in the *Government Gazette*: Now notice is hereby given to all persons affected by the proposed work and undertaking and they are hereby called upon to set forth, in writing, addressed to the said Council or the Town Clerk of the City of Nunawading, within 40 clear days from the publication of this notice in the *Government Gazette* all objections which they may have to the said work or undertaking.

THE SCHEDULE HEREINBEFORE REFERRED TO.

All that piece of land being part of Crown section 125, Parish of Nunawading, County of Bourke, and being part of allotment 71 on a plan of subdivision by Benjamin Benjamin, and being part of the land described in a memorial of conveyance registered as No. 194 in Book No. 89, in the office of the Registrar-General, Melbourne, and being the land contained within a boundary line, commencing at a point on the north boundary of the said allotment distant 2 ft. 4½ in. east of the north-west corner of the said allotment; thence by the north boundary of the said allotment on a bearing of 82 deg. 46½ min. for a distance of 4 ft. 7½ in.; thence on a bearing of 167 deg. 43 min. for a distance of 67 ft. 5½ in.; thence on a bearing of 246 deg. 34½ min. for a distance of 6 ft. 10½ in.; thence by the west boundary of the said allotment on a bearing of 347 deg. 30½ min. for a distance of 68 ft. 9 in.; thence on a bearing of 66 deg. 34½ min. for a distance of 2 ft. 5 in. to the point of commencement.

10773

CITY OF OAKLEIGH.

By-LAW No. 157.

A By-law of the City of Oakleigh, made under the *Local Government Act 1958* and the *Uniform Building Regulations, Victoria*, and numbered 157, for determining,

applying, dispensing with or regulating such matters or things as are left to be determined, applied, dispensed with or regulated by the Council of the said City under the *Uniform Building Regulations, Victoria*.

IN pursuance of the powers conferred by the *Local Government Act 1958* and the *Uniform Building Regulations, Victoria*, and of any and every other power it thereunto enabling, the Mayor, Councillors, and Citizens of the City of Oakleigh order as follows:—

Definition.

1. "The Regulations" shall mean the *Uniform Building Regulations, Victoria*.

"Building" shall have the same meaning as in the Regulations.

Repeal.

2. (i) The following By-laws of the City of Oakleigh are hereby repealed:—

Clause 3 of By-law No. 69, clause 2 of By-law No. 126.

(ii) The following By-laws of other municipalities (which have hitherto remained in force and have been deemed to be By-laws of the City of Oakleigh as applicable to those portions of the City of Oakleigh as were severed from the City of Moorabbin, the Shire of Mulgrave, and the Shires of Springvale and Noble Park, and annexed to the City of Oakleigh on the 1st day of May, 1960) are hereby repealed:—

(a) Clause 6s of City of Moorabbin, By-law No. 101;

(b) Shire of Mulgrave, By-law No. 60;

(c) clause 5 of Shire of Springvale and Noble Park, By-law No. 103, and clause 2 of By-law No. 118 of that shire.

Minimum Widths of Frontage, Depth, and Area.

3. (i) The minimum width of frontage, depth, and area of the site specified in column 3 of Table 804 of the Regulations are hereby adopted as the minimum width of frontage, depth, and area of site on which a building of Class I. Occupancy (as defined by the Regulations) may be constructed anywhere in the municipal district of Oakleigh (hereinafter called "the municipal district").

(ii) The minimum width of frontage, depth, and area of site as specified in column 3 of Table 804 of the Regulations for buildings of Class II. Occupancy (as defined by the Regulations) are hereby adopted as the minimum width of frontage, depth, and area of site on which a building of the said Class II. Occupancy may be constructed anywhere in the municipal district.

Minimum Open Space Per Flat.

(iii) The minimum open space at ground level per flat shall be as prescribed by column 3 of the Regulations for Class II. Occupancy buildings.

Distance from Street Alignment.

4. No person shall construct any building (whether of Class I. or Class II. Occupancy) closer to the frontage of any land than 25 feet.

The Resolution for making and passing this By-law was agreed to by the Council at a meeting held on the 21st day of March, 1960, and confirmed at a meeting held on the 20th day of April, 1960.

In witness whereof the common seal of the Mayor, Councillors, and Citizens of the City of Oakleigh was hereunto affixed this 25th day of April, 1960.

L. J. MORGAN, Mayor.

(SEAL) A. P. DONNELLY, Councillor.

A. E. RAVEN, Town Clerk.

Approved by the Governor in Council on the 26th July, 1960.—A. MAHLSTEDT, Clerk of the Executive Council.

10784

CITY OF OAKLEIGH.

NOTICE is hereby given that the Council of the City of Oakleigh has, under the provisions of the *Local Government Act 1958*, made an Order changing the name of the streets within the municipality as set out hereunder:—

Old Name; New Name; Location.

Albert-street; Lawson-street; east of Macrina-street.
Arthur-street; Dennis-street; west of Blackburn-road.
Clyde-street; Lindsay-street; north of Francis-street, Clayton.
Hillcrest-street; Koonawarra-street; north of Princes Highway.

King-street; Manatunga-street; north of Hourigan-avenue. Park-street; Leumear-street; north of Princes Highway. Edward-street; Maltarra-street; east of Knight-street. Leagh-street; Arunta-crescent; south of Centre-road. Henry-street; Donald-street; west of Taylor-street. Queen-street; Kimbarra-street; west of Clayton-road. Elizabeth-street; Tallawanta-street; south of McMillan-street.

Colin-street; Mallawa-street; west of Main-road. Roach-street; Wandoo-avenue; west of Springs-road. Railway-avenue; Haughton-road; east of Centre-road. Burton-court; Ladner-court; off Torquay-avenue. Cook-street; Pitt-street; east of Warrigal-road. Iona-street; Dundee-avenue; north of Newton-street. James-street; Jason-street; between Coombs and Valley streets.

Mary-street; Rae-street; east of Drummond-street. Oakley-avenue; Raleigh-street; between Elder-street and Springs-road.

Thompson-street; Johnson-street; between Haughton-road and Davey-avenue.

Ida-street; Nova-street; between Sinclair and Coombs streets.

James-avenue; Ajax-street; west of Highland-avenue. Baker-street; Bolche-place; between Marriott and Lever streets.

Fortune-street; Alvina-street; south of Coombs-street. Gordon-avenue; Browning-avenue; between Victoria and Queens avenues.

Helen-court; Adaleigh-court; east of Evelyn-street. Luck-street; Avondale-avenue; east of Talbot-avenue.

Marshall-road; Coomalie-road; north of Centre-road. Taylor-street; Kanooka-grove; north of Carinish-road.

Taylor-street; Lantana-street; west of Browns-road. Wando-street; Kumara-place; south of North-road.

Ward-street; Fregon-road; south of Hourigan-avenue. Janet-street; Jacana-street; south of Waverley-road.

Curra-street; Beleura-grove; south of North-road. Stuart-street; Eulinga-road; between The Parade and Bunny-road.

Dixon-street; Tarella-road; west of Kanooka-grove. Queens-avenue; Rosebank-avenue; east of Main-road.

By order,

10776

A. E. RAVEN, Town Clerk.

CITY OF OAKLEIGH.

NOTICE OF INTENTION TO ACQUIRE LAND COMPULSORILY.

WHEREAS the Council of the City of Oakleigh deems it expedient to execute the following work or undertaking, namely:—

The provision of a place for a Municipal Works and Storage Depot—

within the corporate limits of the said City for the purpose whereof the exercise of its compulsory powers of taking land will in its opinion be necessary, notice is hereby given as follows:—

1. The said Council has cause to be prepared and has approved of such specifications, maps, plans, sections and elevations as are necessary showing—

- the exact site of such work or undertaking and the admeasurements thereof;
- on what land the same is proposed to be placed;
- the names of the owners or reputed owners, lessees or reputed lessees and the occupiers thereof as far as such names can be ascertained by the Council.

2. Such specifications, maps, plans, sections and elevations are deposited and open for inspection at the Council Chambers, Atherton-road, Oakleigh, by all persons interested, during office hours, for the space of forty (40) clear days from the 10th August, 1960, being the date of the publication in the *Government Gazette* of a notice relating to the proposal.

3. The land intended to be taken from you for the purpose is shown coloured red at the foot hereof.

4. The Council hereby requires you, being a person affected by the proposed work or undertaking, to make an answer stating whether you, being the person served with this notice, assent, dissent or are neutral in respect of the taking of the said land, such answer to be in writing addressed to the said Council or the Town Clerk within forty (40) clear days of the said 10th August, 1960, being the date of publication in the *Government Gazette* of the said notice.

The land referred to above is that parcel of land being lot 3, part of lot 4, on plan of subdivision No. 6365, lodged in the Office of Titles, and being part of Crown allotment 7, section 2, Parish of Mordialloc, County of

Bourke, having a frontage to Scotsburn-avenue, Huntingdale, and containing 3 acres 3 roods 16 perches, or thereabouts.

Dated this 11th day of August, 1960.

10759

A. E. RAVEN, Town Clerk.

BOROUGH OF BENALLA.

NOTICE is hereby given that Lindsay Arthur Hemley, of Benalla, has been appointed Poundkeeper, in place of D. C. Latch.

10789

L. A. HEMLEY, Town Clerk.

SHIRE OF COBRAM.

NOTICE OF INTENTION TO BORROW THE SUM OF £3,000 FOR PERMANENT WORKS AND UNDERTAKINGS.

NOTICE is hereby given that the Council of the Shire of Cobram proposes to borrow the sum of Three thousand pounds on the credit of the municipal revenues of the President, Councillors and Ratepayers of the said Shire, such sum to be raised by the grant of a mortgage, in accordance with the provisions of the *Local Government Act 1958*.

1. The maximum rate of interest that may be paid is 5½ per cent. per annum.

2. The purpose for which the loan is to be applied is for—

- | | |
|--|--------|
| (i) Completion of Cobram Memorial Swimming Pool .. | £1,000 |
| (ii) Completion of Katamatite Public Hall .. | £2,000 |

3. The period of the loan shall be for ten years.

4. The moneys borrowed shall be repayable by providing out of the municipal fund twenty half-yearly instalments of £197 0s. 4d. each, including principal and interest, on the 1st day of June and the 1st day of December during the currency of the loan. The first instalment shall be payable on the 1st day of June, 1961.

5. Such moneys shall be repayable at the Australia and New Zealand Savings Bank Ltd., 394 Collins-street, Melbourne.

8th August, 1960.

10803

R. T. CUTTS, Shire Secretary.

SHIRE OF COBRAM.

NOTICE is hereby given that Walter Frederick Harris has been appointed as Poundkeeper at Cobram for the Shire of Cobram, as from 16th August, 1960, in place of Lindsay James Crammond.

R. T. CUTTS, Shire Secretary.

Cobram, 3rd August, 1960.

10771

SHIRE OF DUNDAS.

LOAN No. 2.

Notice of Intention to Borrow the Sum of £20,000 for Permanent Works and Undertakings.

NOTICE is hereby given that the Council of the Shire of Dundas proposes to borrow the sum of Twenty thousand pounds, on the credit of the municipal revenues of the President, Councillors and Ratepayers of the said Shire, such sum to be raised by the issue of debentures, in accordance with the provisions of the *Local Government Acts*.

1. The maximum rate of interest that may be paid is 5½ per cent. per annum.

2. The purpose for which the loan is to be applied is—
Purchase of road plant.

3. The period of the loan shall be five years.

4. The moneys borrowed shall be repayable by providing out of the municipal funds ten half-yearly instalments of approximately £2,307 7s. 7d. each, including principal and interest, on the 1st day of January and the 1st day of July during the currency of the loan. The first instalment shall be payable on the 1st day of July, 1961.

5. Such moneys shall be repayable at The Commercial Banking Co. Sydney Limited, Melbourne, or at the Council's bankers for the time being in Melbourne.

The plans and specifications and the estimate of the cost of the proposed works, and a statement showing the proposed expenditure of the moneys to be borrowed, are open for inspection at the Shire Office, Hamilton.

10764

JOSEPH B. NEAL, Shire Secretary.

SHIRE OF LILLYDALE.

BY-LAW No. 76.

*Building Sites By-law**.

A by-law of the Shire of Lillydale made under sections 197(1)(xiv), 198(1)(a), 198(3)(a), 198(3)(b), 212, 213(1), 217 and 222, and part XLIX. of the *Local Government Act 1958*, clauses 804, 805, 806, 815(d) and 815(e) of the *Uniform Building Regulations Victoria*, clause 9 of the *Uniform Building Regulations Amending Regulations No. 1*, and clauses 3(a)—(b) of the *Uniform Building Regulations Amending Regulations No. 2*, and all other powers it thereunto enabling passed by a special order of the Council of the Shire of Lillydale sealed with the common seal of the Shire of Lillydale advertized in accordance with the provisions of the *Local Government Acts* approved by the Governor in Council and numbered 76 for the purposes of—

- (a) prescribing the minimum areas depths and widths of frontage on which houses and flats may be constructed;
 - (b) specifying a minimum distance of the outer walls of any house or flat from the frontage;
 - (c) prescribing penalties for breaches of this by-law;
 - (d) repealing clauses 3 and 4 of by-law No. 70 of the Shire of Lillydale;
- and for other purposes.

IN pursuance of the powers conferred by the *Local Government Act 1958* the *Uniform Building Regulations Victoria* and the *Uniform Building Regulations Amending Regulations Numbers 1—2* (inclusive) and in pursuance of all other powers it thereunto enabling the President Councillors and Ratepayers of the Shire of Lillydale orders as follows:—

Short Title.

Short title.

1. This By-law is the Building Sites By-law.

Contents of By-law.

Contents of By-law.

2. The By-law provisions are:—

Clause.	Contents.
1	Short Title
2	Contents of By-law
3	Commencement of By-law and area of its operation
4	Definitions
5	Minimum site and distance requirements
6	Repeal of Clauses 3 and 4 of By-law No. 70
7	Penalties
Schedules.	
1	Minimum site requirements
2	Minimum open space for FLATS
3	Minimum distances from boundaries

Commencement of By-law and area of its Operation.

Commencement of By-law.

3. This By-law operates:—
 - (a) from the day after:
 - (i) this By-law; or
 - (ii) notice of its making;

is published in the *Government Gazette*;
 - (b) throughout the MUNICIPAL DISTRICT.

Area affected by By-law.

Definitions.

Definitions.

4. In this By-law unless the contrary appears:—
 - (a) the undermentioned words and phrases bear the following meanings:
 - (i) "building" includes any building whether temporary or permanent and any part thereof and includes outbuildings fences walls provision for lighting heating water supply drainage and sewerage and other appurtenances of a building;
 - (ii) "Council" means the Council of the SHIRE;
 - (iii) "flat" means that portion of a BUILDING which is used or intended adapted or designed for use as a separate dwelling;
 - (iv) "frontage" means the boundary line between a site and the STREET upon which such site abuts and where the site abuts on more than one STREET then the boundary line between the site and the STREET to which any BUILDING that may be erected thereon fronts;
 - (v) "House" means any BUILDING used or intended adapted or designed for use as a separate dwelling but does not include a FLAT;
 - (vi) "municipal district" means the municipal district of the SHIRE;
 - (vii) "offence" means any wilful act or default contrary to this By-law;
 - (viii) "schedule" means a schedule to this By-law;
 - (ix) "Shire" means the President Councillors and Ratepayers of the Shire of Lillydale;
 - (x) "street" means any street road lane footway square court alley or right-of-way;
 - (xi) "Uniform Building Regulations" means the *Uniform Building Regulations Victoria* as from time to time amended;
 - (b) words of:
 - (i) singular meaning include the plural;
 - (ii) masculine gender include the feminine;

and vice versa.

"building": See U.B.Rs. Cls. 102(a).

"Council": See U.B.Rs. Cls. 102(a).

"frontage": See U.B.Rs. Cls. 102(a).

"House": See U.B.Rs. Cls. 102(a).

"municipal district":

"offence":

"schedule":

"Shire":

"street": See U.B.Rs. Cls. 102(a).

"Uniform Building Regulations":

Effect of Singular and Masculine words.

Minimum site requirements and distances from Boundaries for houses and flats.

5(a) The minimum site requirements (other than the minimum open space at ground level per FLAT) are set out in the 1st SCHEDULE.

(b) The minimum open space at ground level per FLAT is set out in the 2nd SCHEDULE.

(c) The minimum distances for the outer walls of HOUSES and FLATS are set out in the 3rd SCHEDULE.

Minimum house and flat sites: see site requirements schedules of this by-law.

Minimum set-backs from all boundaries for houses and flats.

Repeal of Clauses 3 and 4 of By-law No. 70.

6. Clauses 3 and 4 of By-law No. 70 of the Shire of Lillydale which was confirmed by resolution of the Council on 21st January, 1957, and which was approved by the Governor in Council on 2nd April, 1957, are hereby repealed.

Repeal of clauses 3 and 4 of by-law No. 70.

Penalties.

7. The penalties for OFFENCES Are:

Penalties.

Offence.	Penalty.
1st OFFENCE	Maximum—£20
2nd (or more) similar OFFENCE	Minimum—£3
	Maximum—£20
Continuing OFFENCE—for each day on which the OFFENCE is continued after notice has been given to the offender by the COUNCIL of the commission of the OFFENCE or after a conviction or order of any court	Maximum—£5 a day

1st Schedule—Site Requirements.

Type of BUILDING.	Minimum Site Area.	Minimum FRONTAGE.	Minimum Depth.
HOUSE	9,300 square feet	60 feet	100 feet
FLAT	10,200 square feet	70 feet	100 feet

Minimum site requirements for houses and flats.

2nd Schedule—Minimum open Space for Flats.

Area of FLAT.	Minimum open Space at Ground Level per FLAT.
500 square feet or over	700 square feet
Less than 500 square feet	600 square feet

Minimum open space for flats.

3rd Schedule—Minimum Distances from Boundaries.

Type of BUILDING.	Minimum Distance from:	
	FRONTAGE†.	Boundary other than FRONTAGE.
1 storey BUILDING	25 feet	6 feet
2 storey BUILDING	25 feet	8 feet
3 or more storey BUILDING	25 feet	Ground and first storey—8 feet. Storeys above first storey to be within a line drawn from a point on the boundary at the level of the lowest windowsill of the BUILDING and forming an angle of 70° to the Horizontal

Minimum distances from boundaries.

* Words and phrases printed in capitals in the text are defined in clause 4 of the By-law.

† As to the power to reduce the minimum distance from frontage to a minimum of 15 feet in special circumstances, see Uniform Building Regulations, cl. 805; Uniform Building Regulations No. 1 Amending Regulations, cl. 9.

If the road reserve to which the site fronts is less than 30 feet wide, the minimum distance from frontage is 35 feet from the centre of the road reserve: see Uniform Building Regulations, cl. 806.

Notice of motion for the making of this By-law given by Cr. Rechsteiner on 11th April, 1960, and recorded as number 473 in the notice of motion book. Resolution for the passing of this By-law agreed to by the Council on 26th April, 1960.

Special order advertisement published in the Lillydale Express newspaper on 29th April, 1960, and on 6th May, 1960.

Copy of this By-law deposited at the Council office for inspection on 29th April, 1960.

Resolution confirmed on 23rd May, 1960.

The common seal of the President, Councillors and Ratepayers of the Shire of Lillydale was heretofore affixed on 23rd May, 1960, in the presence of:
T. H. COWLEY, Shire Secretary.

E. C. HILL, President.

H. E. JEEVES, Councillor.

(SEAL)

SHIRE OF LEIGH.

BY-LAW No. 15.

A By-law of the Shire of Leigh, made under section 197 (xxvi) and (xxxix) of the *Local Government Act 1958*, and numbered 15, for prohibiting or regulating cattle being allowed to graze or wander upon any street, road or land not enclosed by a substantial fence within the Shire.

IN pursuance of the powers conferred by the *Local Government Act 1958*, the President, Councillors and Ratepayers of the Shire of Leigh order as follows:—

1. This By-law shall apply to and have operation throughout the whole of the Shire of Leigh.
2. No person shall allow any cattle of which he is the owner or of which he is the person in charge to graze or wander upon any street or road in the Shire or upon any land in the Shire not enclosed by a substantial fence.
3. Where such cattle travel more than six (6) miles in one day in as near as possible to a direct course towards a fixed destination, then for the purpose of this By-law such cattle shall be deemed not to be wandering or grazing.
4. This By-law shall come into operation immediately after its publication in the *Government Gazette*.

Resolution for passing this By-law was agreed to by the Council of the Shire of Leigh on the 12th day of May, 1960, and confirmed on the 16th day of June, 1960.

The common seal of the President, Councillors and Ratepayers of the Shire of Leigh was hereto affixed this 16th day of June, 1960, in the presence of—

(SEAL) D. M. HAMILTON, President.
J. G. MORRISON, Councillor.
JAMES H. MITCHELL, Secretary.

Approved by the Governor in Council, the 19th day of July, 1960.—A. MAHLSTEDT, Clerk of the Executive Council.
10799

SHIRE OF NARRACAN.

BY-LAW No. 30.

A By-law of the Shire of Narracan, made under section 326 of the *Health Act 1958*, and numbered 30, for fixing the rates of fees or dues payable for certain abattoir services and for fixing the times for slaughtering animals at abattoirs.

IN pursuance of the powers conferred by the *Health Act 1958* and all other powers thereunto enabling, the President, Councillors and Ratepayers of the Shire of Narracan order as follows:—

1. This By-law shall apply to and have operation throughout the Parishes of Allambee, Allambee East, Darnum, Moe, Moondarra, Narracan, Narracan South, Neerim East, Tanjil, Tanjil East, Walhalla, Warragul and Yarragon, situate within the municipal district of the Shire of Narracan.

2. The following fees shall be payable:—	Per Head.
	s. d.
(a) For examining any—	
(i) Bull, cow, calf (other than a bobby calf), heifer, ox or steer ..	2 6
(ii) Bobby calf, goat, kid, lamb or sheep ..	1 0
(iii) Head of swine ..	2 0
(b) For examining and branding any carcass of or meat derived from any—	
(i) Bull, cow, calf (other than a bobby calf), heifer, ox or steer ..	4 0
(ii) Bobby calf, goat, kid, lamb or sheep ..	1 6
(iii) Swine ..	2 0
(c) For any certificate as to examination made by a Meat Inspector ..	4 0

In this By-law "bobby calf" means a calf not more than six weeks old.

3. The times for slaughtering animals at abattoirs situated within the Narracan Meat Area shall be Mondays to Fridays, both days inclusive, between the hours of 5 a.m. and 7 p.m., and Saturdays, between the hours of 5 a.m. and 11 a.m. on that day.

Resolution for passing this By-law was agreed to by the Council on the 16th day of May, 1960, and confirmed on the 20th day of June, 1960.

As witness the common seal of the President, Councillors and Ratepayers of the Shire of Narracan was hereto affixed, in the presence of—

(SEAL) G. M. BROWN, President.
F. SASSE, Councillor.
W. F. NELSON, Shire Secretary.

Submitted to the Commission of Public Health, on the 5th July, 1960.—G. W. ROGAN, Secretary of the Commission.

Approved by the Governor in Council, on the 26th July, 1960.—N. G. WISHART, Acting Clerk of the Executive Council.
10797

SHIRE OF ORBOST.

NAMING OF ROAD.

NOTICE is hereby given that an unnamed road in the Parish of Orbost has been named as follows:—

New Name: Johnston-street.

Location: Road running north and south between Wilson and Stirling streets, and being parallel to and a distance of 400 links east of Forest-road, Orbost.

By order of the Council,
L. A. WALKER, Shire Secretary.

10790

SHIRE OF OXLEY.

LOAN No. 21.

Notice of Intention to Borrow the Sum of £7,500 for Permanent Works and Undertakings.

NOTICE is hereby given that the Council of the Shire of Oxley proposes to borrow the sum of Seven thousand five hundred pounds on the credit of the municipal revenues of the President, Councillors and Ratepayers of the said Shire. Such sum is to be raised by the grant of a mortgage, in accordance with the provision of the *Local Government Act 1958*.

1. The maximum rate of interest that may be paid is 5½ per cent. per annum.
2. The purpose for which the loan is to be applied is—
The purchase of road-making plant and equipment.
3. The moneys borrowed shall be repayable by providing out of the municipal fund twenty half-yearly instalments of approximately £492 10s. 10d. each, including principal and interest, on the 1st day of May and the 1st day of November of each year during the currency of the loan. The first instalment of the loan shall be payable on the 1st day of May, 1961.
4. Such moneys shall be payable at the Commonwealth Trading Bank of Australia, Melbourne.

The plans and specifications and the estimate of the cost of the proposed work, and a statement showing the proposed expenditure of the moneys to be borrowed, are open for inspection at the Shire of Oxley office, Reid-street, Wangaratta.

D. REID,
Shire Secretary.

10th August, 1960.

10792

SHIRE OF PHILLIP ISLAND.

BY-LAW No. 24.

A BY-LAW of the Shire of Phillip Island, made under section 198 of the *Local Government Act 1958*, and numbered 24, adopting the minimum area, depth and width of frontage of land specified in column 4 of Table 804 of the Uniform Building Regulations as the minimum area, depth and width of frontage of land on which a building of Class I. or Class II. Occupancy shall be constructed throughout the whole of the municipal district of the Shire of Phillip Island.

Site Requirements for Buildings of Classes I. and II. Occupancy.

<i>Class I.—House.</i>	
Minimum width of frontage ..	55 feet.
Minimum depth ..	90 feet.
Minimum area of site ..	7,000 sq. ft.
<i>Class II.—Flats.</i>	
Minimum width of frontage ..	65 feet.
Minimum depth ..	90 feet.
Minimum area of site ..	8,000 sq. ft.
Minimum open space at ground level per flat containing an area of—	
(a) 500 sq. ft. or over ..	600 sq. ft.
(b) less than 500 sq. ft. ..	500 sq. ft.

Clause 4 of By-law No. 14 of the Shire of Phillip Island is hereby repealed.

This By-law shall come into force and operation on its approval by the Governor in Council and immediately after its publication in the *Government Gazette*.

Resolution for passing this By-law was agreed to by the Council of the Shire of Phillip Island on the 22nd day of February, 1960, and confirmed by the Council of the Shire of Phillip Island on the 28th day of March, 1960.

The common seal of the President, Councillors and Ratepayers of the Shire of Phillip Island was hereunto affixed, in the presence of—

(SEAL) THOMAS W. HOBBS, Shire President.
R. S. A. DE LA HAYE, Councillor.
B. C. REES, Shire Secretary.

Approved by the Governor in Council, 5th July, 1960.—
A. MAHLSTEDT, Clerk of the Executive Council. 10760

SHIRE OF RIPON.

BY-LAW No. 59.

NOTICE is hereby given that the Council of the Shire of Ripon has adopted By-law No. 59, made under the provisions of the *Health Act 1958*, as amended by the *Health Act 1959*, for the purpose of prescribing fees for registration and renewal and transfer of registration of premises required to be registered under the said Acts.

A copy of the said By-law, which was approved by the Governor in Council on the 26th day of July, 1960, is open for inspection, free of charge, during office hours, at the office of the Council, Shire Hall, Beaufort.

10775

S. J. GRIMMER, Shire Secretary.

SHIRE OF RIPON.

BY-LAW No. 60.

NOTICE is hereby given that the Council of the Shire of Ripon has adopted By-law No. 60, made under the Local Government Act, prohibiting or regulating cattle being allowed to graze or wander upon any street, road or land within the Shire not enclosed by a substantial fence.

A copy of the said By-law, which was approved by the Governor in Council the 19th day of July, 1960, is open for inspection, free of charge, during office hours, at the office of the Council, Shire Hall, Beaufort.

10778

S. J. GRIMMER, Shire Secretary.

SHIRE OF TAMBO.

LOAN No. 19.

Notice of Intention to Borrow the Sum of £5,000 for Permanent Works and Undertakings.

NOTICE is hereby given that the Council of the Shire of Tambo proposes to borrow the sum of Five thousand pounds on the credit of the municipal revenues of the President, Councillors and Ratepayers of the said Shire, such sum to be raised by the grant of a mortgage, in accordance with the provisions of the *Local Government Act 1958*.

1. The maximum rate of interest that may be paid is 5½ per cent. per annum.

2. The purpose for which the loan is to be applied is the purchase of road-making plant.

3. The period of the loan shall be four years.

4. The moneys borrowed shall be repayable by providing out of the municipal fund eight half-yearly instalments of approximately £702 18s. 5d. each, including principal and interest, on the 1st day of May and the 1st day of November during the currency of the loan. The first instalment shall be payable on the 1st day of May, 1961.

5. Such moneys shall be repayable at the State Savings Bank of Victoria, Melbourne.

The plan and specifications and the estimate of the cost of the proposed works, and a statement showing the proposed expenditure of the moneys to be borrowed, are open for inspection at the Shire Office, Bruthen.

Date: 8th August, 1960.

10804

G. W. RIDSDALE, Shire Secretary.

SHIRE OF TUNGAMAH.

LOAN No. 21.

Notice of Intention to Borrow the Sum of £10,000 for Permanent Works and Undertakings.

NOTICE is hereby given that the Council of the Shire of Tungamah proposes to borrow the sum of Ten thousand pounds, on the credit of the municipal revenues of the President, Councillors and Ratepayers of the said Shire, such sum to be raised by the grant of a mortgage, in accordance with the provisions of the *Local Government Act 1958*.

1. The maximum rate of interest that may be paid is 5 7/16 per cent. per annum.

2. The purpose for which the loan is to be applied is—

- (1) Purchase of heavy grader.
- (2) Drainage work at Katandra West.

3. The period of the loan shall be seven years.

4. The moneys borrowed shall be repayable by providing out of the municipal fund fourteen half-yearly instalments of approximately £868 7s. 6d. each, including principal and interest, on the 1st day of November and the 1st day of May during the currency of the loan. The first instalment shall be payable on the 1st day of May, 1961.

5. Such moneys shall be repayable at the State Savings Bank of Victoria, Melbourne.

The plans and specifications and the estimate of the cost of the proposed works, and a statement showing the proposed expenditure of the moneys to be borrowed, are open for inspection at the Shire Hall, Tungamah.

10774

M. CLEARY, Shire Secretary.

SHIRE OF UPPER MURRAY.

APPOINTMENT OF A POUND.

NOTICE is hereby given that the Council of the Shire of Upper Murray has appointed the area originally gazetted as a Night Soil Depot, in the western corner of the Racecourse, Recreation and Show Yards Reserve, Township of Corryong, containing 3 acres 2 roods 24 perches, as a place to be a Pound, and known as the Corryong Pound.

10794

G. H. TATE,
Shire Secretary.Eighth Schedule, *Water Act 1958*.

EUROA WATERWORKS TRUST.

NOTICE is given to owners of tenements in the following streets, and the private streets, lanes, courts and alleys opening thereto:—

Allen-street; Anderson-street; Anderson-street East; Armstrong-street; Atkins-street, Branjee-road, Kirkett-street, between Morgan and Graham streets; Beaton-street; Binney-street; Binney-street East; Barns-street; Boundary-road, between Mansfield-road and White-street, and between Anderson-street East and the 586 contour; Bell-street; Bury-street; Brock-street; Cree-street, between Birkett and Challenger streets; Campbell-street, between Bury-street and Highway; De Boos-street; Dunn-street; Elizabeth-street; Elgin-avenue; Foley-street; Fancourt-street; Frost-street, between Birkett and Graham streets; Foy-street; Graham-street, between Beaton and Frost streets; Garrett-street, Gobur-street; Hume Highway, between Saxon-street and Castle Creek; Hunter-street; Howitt-avenue; Henley-avenue; Hart-street; Holland-street; Kirkland-street; Kirkland-street East; Kennedy-street; Lewis-street; Morgan-street; McGuinness-street; Mansfield-road; Nelson-street; Pleasance-avenue; Palmer-avenue; Platt-street; Rowe-street; Sutherland-street; Scott-street, between Garrett and Birkett streets; Saxon-street; Slee-street; Stewart-street; Strathogie-road, between Highway and Pumping Station; Scoble-street; Templeton-street; Turnbull-street; Vidler-street, between Highway and Holland-street; Weir-street; White-street.

The main pipe in the above streets being laid down, the owners of all tenements situated as above are required, on or before the 4th day of October, 1960, to cause a proper pipe and stop cocks to be laid so as to supply water within such tenements from the main pipe.

A. E. BURKE, Secretary.

10793

Euroa Waterworks Trust.

NOTICE is hereby given that the Robinvale Gun Club has applied for a lease, under section 134 of the *Land Act 1958*, for a term of 21 years, of part allotment 83, section B, Parish of Bumbang, containing 13½ acres, as a site for amusement and recreation. 10780

NOTICE is hereby given that Viaduct Property Proprietary Limited has applied for a lease under section 134 of the *Land Act 1958*, for a term of fifteen years from 15th November, 1960, of allotment 54C, City of South Melbourne, containing 26 3/10 perches, as a site for motor car show rooms, sales and servicing. 10785

NOTICE is hereby given that Bray Brook Investments Proprietary Limited has applied for a lease under section 134 of the *Land Act 1958*, for a term of 48 years from 1st October, 1960, of allotment 12, section 1A, Parish of Doutta Galla, containing 2 acres as a site for a Transport Terminal. 10648

NOTICE is hereby given that F. H. Stephens (Victoria) Proprietary Limited has applied for a lease under section 134 of the *Land Act 1958* for a term of 48 years from 1st October, 1960, of allotments 11 and 13A, section 1A, Parish of Doughta Galla, containing 5 acres 2 roods 30 perches as a site for a Transport Depot. 10620

NOTICE OF INTENTION TO APPLY FOR A LICENCE TO DIVERT WATER FROM THE GOULBURN AT "MUNDARA", SEYMOUR.

I HEREBY give notice that I intend to apply for a licence empowering me to divert water for a term of fifteen years to the extent of 200 acre-feet per annum at a maximum rate of 6 acre-feet per day of 24 hours for the irrigating of lucerne, pasture, &c., being part of allotments 5, 6, 7, section C, Parish of Seymour.

Any objection to such application must be forwarded, in writing, to reach the State Rivers and Water Supply Commission, Melbourne, before 15th September, 1960, being 30 days from the first publication of this notice.

E. C. L. HEAD.

"Mundara", Seymour. 10765

NOTICE OF INTENTION TO APPLY FOR A LICENCE TO DIVERT WATER AND CUT RACE (RE-ISSUE) FROM THE NARCOOYIA CREEK AT ROBINVALE.

WE hereby give notice that we intend to apply for a licence empowering us to divert water for a term of fifteen years to the extent of 200 acre-feet per annum at a maximum rate of 2 acre-feet per day of 24 hours, for the irrigation of 100 acres of tobacco, vegetables, pastures, fruit trees and vines, being part of allotments 4 and 4A, Parish of Nenandie, and to occupy certain Crown lands for works of diversion, and to cut a race thereon.

Any objection to such application must be forwarded, in writing, to reach the State Rivers and Water Supply Commission, Melbourne, before the 9th September, 1960, being 30 days from the first publication of this notice.

VALENTINO AUDINO.
PASQUALE AUDINO.
GIOSOFATTO CORDOMA.
MARIA CORDOMA.

Robinvale, Victoria. 10825

NOTICE OF INTENTION TO APPLY FOR A LICENCE TO DIVERT WATER AND CUT RACE FROM THE GOULBURN RIVER AT TABILK.

I HEREBY give notice that I intend to apply for a licence empowering me to divert water for a term of fifteen years to the extent of 60 acre-feet per annum at a maximum rate of 2 acre-feet per day of 24 hours, for the purpose of irrigation of vineyard, being part of allotments 49 and 51B, Parish of Tabilk, and to occupy certain Crown lands for works of diversion, and to cut a race thereon.

Any objection to such application must be forwarded, in writing, to reach the State Rivers and Water Supply Commission, Melbourne, before the 9th September, 1960, being 30 days from the first publication of this notice.

TABILK PROPRIETARY LIMITED.

Tabilk, Victoria. 10808

NOTICE is hereby given that the partnership heretofore carried on at Shadforth-street, Castlemaine, between Nelson James Philpots and Keith Graham Sheehan as general engineers, under the name or style of "N. J. Philpots, Engineer", has been dissolved by mutual consent as from the 29th day of July, 1960. The business of the former partnership will be carried on under the same name and at the same address by the said Keith Graham Sheehan, to whom all accounts payable to or by the former partnership should be paid or rendered.

H. S. W. LAWSON & CO., solicitors, Castlemaine. 10777

NOTICE is hereby given that the partnership heretofore subsisting between the undersigned Georgios Zampelis and Apostolos Gavrilis, carrying on business as café proprietors at 105 Bridport-street, Albert Park, under the name of New Park Café, has been dissolved by mutual consent as from the 25th day of January, 1960. All debts due and owing by the former partnership will be received and paid by Apostolos Gavrilis, who will continue to carry on the said business at the said place under the said firm name.

GEORGIOS ZAMPELIS.
APOSTOLOS GAVRILLIS.

10758

NOTICE is hereby given that the partnership heretofore subsisting between Francis Richard Meagher and George Edward Garratt, carrying on business as medical practitioners at 220 Lygon-street, Carlton, has been dissolved, as from the 27th July, 1960. Dr. Meagher will continue to practise at that address, and Dr. Garratt will continue his practise at 39 Elgin-street, Carlton.

Dated the 20th day of July, 1960.

F. R. MEAGHER.
GEORGE GARRATT.

Gordon Rennick and Gaynor, 473 Bourke-street, Melbourne, solicitors for Dr. Meagher.

Martin and Martin, 37 Queen-street, Melbourne, solicitors for Dr. Garratt. 10819

NOTICE is hereby given that the partnership heretofore subsisting between Gordon Carter, Eugenie Bertha Carter and Kenneth Wallis Carter, carrying on business as furniture storekeepers at Hare-street, Echuca, in the State of Victoria, under the style or firm name of "Carters Bright Furniture Store", has been dissolved as on the 30th day of June, 1960, and as from such date Kenneth Wallis Carter will continue to carry on the business of a furniture storekeeper at Hare-street, Echuca, aforesaid, on his own account, under the style or firm name of "Carters Bright Furniture Store", and notice is also given that all debts due to and owing by the said late firm will be received and paid by the said Kenneth Wallis Carter.

Dated the 29th day of July, 1960.

GORDON CARTER.
EUGENIE B. CARTER.
K. W. CARTER.

James F. Brady, solicitor, 171 Hare-street, Echuca. 10779

BUNGANA INVESTMENTS PROPRIETARY LIMITED (IN VOLUNTARY LIQUIDATION).

NOTICE is hereby given, in pursuance of section 210 of the *Companies Act 1958*, that a General Meeting of the members of the above-named company will be held at 505 Collins-street, Melbourne, Victoria, on Tuesday, the 13th day of September, 1960, at 2.30 p.m., for the purpose of having an account laid before it showing how the winding up of the company has been conducted and the property of the company has been disposed of, and of hearing any explanation that may be given by the liquidator.

Dated the 8th day of August, 1960.

P. W. HADDY, Liquidator.

Blake and Riggall, 120 William-street, Melbourne, solicitors for the liquidator. 10807

DARRIMAN LIME PROPRIETARY LIMITED (IN VOLUNTARY LIQUIDATION).

NOTICE is hereby given that, on the 27th day of July, 1960, the following Special Resolution of the members of the company was passed:—

"That the company is unable to meet its liabilities as they become due and that the company be therefore wound up voluntarily and that John Joseph Norris, of 351 Elizabeth-street, Melbourne, be appointed liquidator."

Dated the 3rd day of August, 1960.

10823 J. J. NORRIS, Liquidator.

The *Companies Act 1958*.

R. OATS EXCAVATIONS PROPRIETARY LIMITED.

PURSUANT TO SECTION 201 OF COMPANIES ACT 1958.

NOTICE is hereby given that a Meeting of Creditors of R. Oats Excavations Proprietary Limited will be held at the offices of Hall and Rose, chartered accountants, 390 Little Collins-street, Melbourne, on Tuesday, the 23rd day of August, 1960, at 11.15 o'clock in the forenoon, for the purpose of nominating a liquidator.

Dated this 8th day of August, 1960.

10828 R. OATS, Director.

The *Companies Act 1958*.—In the matter of BENTLEIGH HOME BUILDERS PTY. LTD. (in Liquidation).

NOTICE is hereby given that a Second and Final Dividend is intended to be declared in this matter. Creditors who have not proved their debts by the 30th day of August, 1960, will be excluded from the dividend.

Dated this 9th day of August, 1960.

E. R. SMAIL, Liquidator.

Kennedy, Smail and Middlemiss, 31 Queen-street, Melbourne, C.I. 10813

The Companies Act 1958.

F. R. & T. H. FOGARTY PTY. LTD.

AT an Extraordinary General Meeting of the members of the above company, duly convened and held at the registered office of the company, 20 Cardigan-street, Carlton, on Friday, the 29th day of July, 1960, the following Special Resolution was duly passed:—

"That the company cannot by reason of its liabilities continue its business, and that it is advisable to wind up the same, and accordingly that the company be wound up voluntarily, and that Mr. H. E. Touzel be nominated as liquidator."

Dated this 29th day of July, 1960.

T. H. FOGARTY, Director.

Care of Messrs. R. P. Orr and Murray, 40 Little Latrobe-street, Melbourne, C.1. 10762

The Companies Act 1958.

NAPKIN SUPPLY SERVICE PROPRIETARY LIMITED.

PURSUANT TO SECTION 201 OF COMPANIES ACT 1958.

NOTICE is hereby given that a Meeting of Creditors of Napkin Supply Service Proprietary Limited will be held at the Board Room, Institute of Chartered Accountants, 23 McKillop-street, Melbourne, on Wednesday, the 17th day of August, 1960, at 4 p.m., for the purpose of nominating a liquidator.

Dated this 9th day of August, 1960.

10827

M. LEVY, Director.

PETER SINCLAIR and ROBERT PURDIE.

INFORMATION is sought in connexion with a Scottish estate regarding (1) PETER SINCLAIR (believed to be deaf and dumb), who came to Australia from Scotland prior to 1914, and (2) ROBERT PURDIE, son of Robert and Kate Purdie, who came to Australia from Scotland after 1920.

Please communicate with Wilfred Allsop and Sons, 39 Martin-place, Sydney. 10763

CREDITORS, next of kin, and others having claims in respect of the estate of Cyril Skinner Dunne, late of 24 Loller-street, Middle Brighton, retired postmaster, deceased (who died on the 14th April, 1960), are to send particulars of their claims to the executor, Philip Skelton Dunne, care of the under-mentioned solicitors, by the 15th day of October, 1960, after which date he will distribute the assets, having regard only to the claims of which he then has notice.

NORVAL H. DOOLEY & BREEN, solicitors, 31 Queen-street, Melbourne. 10826

EDWARD GEORGE CRESWICK TEELE, late of 298 Cotham-road, Kew, chartered accountant, DECEASED.

CREDITORS, next of kin, and others having claims in respect of the estate of the deceased (who died on the 1st day of May, 1960) are required by the personal representatives, Athol Dyring Teele, of 28 Elizabeth-street, Melbourne, chartered accountant, Eunice Dyring Ronaldson (*née* Teele), of 298 Cotham-road, Kew, married woman, and Edna Dyring Hordern, of 67 Argyle-road, Kew, married woman, to send particulars to them, care of the said Athol Dyring Teele, at 28 Elizabeth-street, Melbourne, by the 12th day of October, 1960, after which date the personal representatives may convey or distribute the assets, having regard only to the claims of which they then have notice.

Dated the 2nd day of August, 1960.

J. M. SMITH & EMMERTON, 480 Bourke-street, Melbourne, solicitors for the personal representatives. 10829

CREDITORS, next of kin, and others having claims in respect of the estate of Edward William Buckingham (in the will called William Buckingham), late of Mernda, in the State of Victoria, retired tramway employee, deceased (who died on the 24th day of March, 1960), are required by Ellen Coffey, of Mernda, widow, the executrix to whom probate of the will of the said deceased has been granted, to send in particulars of their claims to the said executrix, care of the under-mentioned solicitor, by the 19th day of October, 1960, after which date they will distribute the assets, having regard only to the claims of which they then have notice.

F. P. WALSH, solicitor, 452 High-street, Northcote. 10831

CREDITORS, next of kin, and others having claims against the estate of Catherine Ilean Steedman, late of Deer Park Hotel, Deer Park, widow, deceased (who died on the 25th day of May, 1960), are to send particulars of their claims to National Trustees, Executors and Agency Company of Australasia Limited, of 95 Queen-street, Melbourne, by the 14th day of October, 1960, after which date the said company will distribute the estate of the said deceased, having regard only to the claims of which it then has notice.

BERNARD NOLAN, 595 Bourke-street, Melbourne, solicitor. 10820

CREDITORS, next of kin, and others having claims against the estate of Joseph Sheridan, late of 205 North-road, Caulfield, gentleman, deceased (who died on the 13th day of June, 1960), are to send particulars of their claims to National Trustees, Executors and Agency Company of Australasia Limited, of 95 Queen-street, Melbourne, and Neville John Waterman, at the address of the said company, by the 14th day of October, 1960, after which date they will distribute the assets, having regard only to the claims of which they shall have had notice.

JAMES P. OGGE & WEBB, 165 Greville-street, Prahran, solicitors for the executors. 10830

MARGARET MABEL BROOKE WALTON, late of 51 Delbridge-street, Clifton Hill, in the State of Victoria, home duties, DECEASED (who died on the 26th August, 1958).

CREDITORS, next of kin and all other persons having claims against the estate of the above-named deceased are required by the executor of her will, Ernest Arthur White, of 9 Warringal-place, Heidelberg, manager, to send particulars thereof to him, care of the under-mentioned solicitors, on or before the 19th day of October, 1960, after which date he may proceed to distribute the assets of the deceased, having regard only to the claims of which he then has notice.

COLTMAN, WYATT & ANDERSON, solicitors, 578 Bourke-street, Melbourne. 10824

JOHN ANGUS ERSKINE, late of 472 St. Kilda-road, Melbourne, Victoria, engineer.

CREDITORS, next of kin, and others having claims in respect of the estate of the above-named deceased (who died on the 27th day of April, 1960) are required by the executor, The Equity Trustees, Executors and Agency Company Limited, of 472 Bourke-street, Melbourne, to send particulars to the said company, by the 10th day of October, 1960, after which date the company may convey or distribute the assets, having regard only to the claims of which the company then has notice.

Dated this 8th day of August, 1960.

PAVEY, WILSON, COHEN & CARTER, 390 Lonsdale-street, Melbourne, proctors for the executor. 10821

CREDITORS, next of kin, and others having claims in respect of the estate of Westoll Lawson, late of 59 Easey-street, Collingwood, foreman, deceased (who died on the 30th September, 1959), are requested to send particulars of their claims to the executors, Patricia Mary Lawson and Margaret Westoll Neeson, c/o T. I. A. Forbes and Co., of 303 Bridge-road, Richmond, on or before the 10th September, 1960, after which date they will distribute the assets, having regard only to the claims of which they then have notice.

T. I. A. FORBES & CO., solicitors, of 303 Bridge-road, Richmond. 10770

THE UNION TRUSTEE COMPANY OF AUSTRALIA LIMITED, whose registered office is situate at 333 Collins-street, Melbourne, in the State of Victoria, the executor of the will of Edwin Leonard Atkins, formerly of 20 Woodburn-road, Hawthorn, but late of 21 Thomas-street, Thomastown, public servant, deceased (who died on the 8th January, 1960), requires all creditors, next of kin, and others having claims against the property or estate of the said deceased, to send to the said executor, on or before the 10th October, 1960, particulars, in writing, of such claims, after which date the said executor intends to convey or distribute such property or estate to or among the persons entitled thereto, having regard only to the claims of which it shall have had notice.

Dated the 8th day of August, 1960.

T. I. A. FORBES & CO., solicitors, of 303 Bridge-road, Richmond. 10786

CREDITORS, next of kin, and others having claims in respect of the estate of Edward George Stott, late of 98 Moorabool-street, Geelong, retired Jeweller, deceased (who died on the 17th day of July, 1959), are asked to send particulars of their claims to the executors, care of the undersigned, by the 12th day of October, 1960, after which date they will distribute the assets, having regard only to the claims of which he then has notice.

F. R. APTED, solicitor, 63 Yarra-street, Geelong.
10768

CREDITORS, next of kin, and others having claims in respect of the estate of Trevor John Stanley Beecham, late of 9 Grace-street, Moonee Ponds, time-keeper, deceased, intestate (who died on the 10th day of May, 1960), are to send particulars of their claims to The Fidelity Trustee Company Limited, 101 Lydiard-street north, Ballarat, by the 31st day of October, 1960, after which date the company, as administrator of the estate, will distribute the assets belonging to the estate, having regard only to the claims of which it then has notice.

DOUGLAS R. GREY, LL.B., solicitor, 18 Henty-street, Portland.
10782

CREDITORS, next of kin, and others having claims in respect of the estate of Estella Lambert Christie, formerly of 70 Northcote-road, Armadale, but late of 76 Gardner-street, Richmond, in the State of Victoria, married woman, deceased (who died on the 21st October, 1959), are requested to send particulars of their claims to the executors, Kenneth Reoch Christie and Raymond Stuart Christie, care of T. I. A. Forbes and Co., 303 Bridge-road, Richmond, on or before the 10th October, 1960, after which date they will distribute the assets, having regard only to the claims of which they then have notice.

T. I. A. FORBES & CO., solicitors, 303 Bridge-road, Richmond.
10787

CREDITORS, next of kin, and others having claims in respect of the estate of Thomas Forsyth, late of Warracknabeal, in the State of Victoria, gentleman, deceased (who died on the 4th day of May, 1959), are required to send particulars of their claims to the executors, care of the undersigned, by the 10th day of October, 1960, after which date they will distribute the assets, having regard only to the claims of which they then have notice.

NOALL & SMALLEY, solicitors, Warracknabeal. 10783

ALL persons having claims against the estate of Albert Alexander Rix, late of 24 Drumcondra-avenue, North Geelong, sharebroker, deceased (who died on the 29th December, 1959, and probate of whose will was granted to The Fidelity Trustee Company Limited, of 8 Malop-street, Geelong, and of 101 Lydiard-street north, Ballarat, and to May Stewart Rix, of 24 Drumcondra-avenue, North Geelong aforesaid, widow, on the 26th April, 1960), are hereby required to send, in writing, particulars of such claims to the said company, on or before the 20th October, 1960, after which date the said company will distribute the assets of the said deceased to the persons entitled thereto, having regard only to the claims of which it shall then have had notice.

INGPEN & MITCHELL, 54 Malop-street, Geelong, solicitors for the executors.
10767

ALL persons having claims against the estate of John Hepple Hulme, formerly of Weatherboard, farmer, late of 102 Ascot-street south, Ballarat, retired farmer, deceased, probate of whose will has been applied for by The Fidelity Trustee Company Limited, of 101 Lydiard-street north, Ballarat, the executor appointed by the said will, are hereby required to send particulars thereof, in writing, to the said company, on or before the 13th day of October, 1960, after which date the said company will proceed to distribute the assets of the said deceased, having regard only to the claims of which it shall then have had notice, and the said company will not be liable for the assets so distributed, or any part thereof, to any person of whose claim it shall not then have had notice.

R. G. DOBSON & CO., of 52 Lydiard-street, Ballarat, solicitors for the said company.
10791

REGINALD WALTER STOTT, late of 44 Meakin-street, East Geelong, watchmaker, DECEASED.

CREDITORS, next of kin, and others having claims in respect of the estate of the deceased (who died on the 15th day of June, 1959), are required by the personal representative, Gertrude Elizabeth Stott, of 44 Meakin-street, East Geelong, widow, to send particulars to her, care of the under-mentioned solicitors, by the 12th day of October, 1960, after which date the personal representative may convey or distribute the assets, having regard only to the claims of which she then has notice.

WHYTE, JUST, & MOORE, solicitors, 27 Malop-street, Geelong.
10766

CREDITORS, next of kin, or others having claims in respect of the estate of Edith Maude Roper, late of 213 Pakington-street, Geelong West, in the State of Victoria, spinster, deceased (who died on the 17th day of April, 1960), are to send the particulars of their claims to The Fidelity Trustee Company Limited at its office at 8 Malop-street, Geelong aforesaid, by the 15th day of October, 1960, after which date it will distribute the assets, having regard only to the claims of which it then has notice.

FREEMAN & FALLAW, solicitors, 41 Yarra-street, Geelong.
10761

CREDITORS, next of kin, and others having claims in respect of the estate of Evelyn Jane Cooley, formerly of Flat 5, 26 Docker-street, Richmond, but late of Flat 2, 29 Hotham-street, East Melbourne, in the State of Victoria, widow, deceased (who died on the 25th October, 1959), are requested to send particulars of their claims to the executors, Leslie Frederick Andrews and Dorothy Fay Maley, care of T. I. A. Forbes and Co., 303 Bridge-road, Richmond, on or before the 10th October, 1960, after which date they will distribute the assets, having regard only to the claims of which they then have notice.

T. I. A. FORBES & CO., solicitors, of 303 Bridge-road, Richmond.
10769

CONSTANCE MYRTLE FLEMING, late of 6 Connell-road, Oakleigh, spinster, DECEASED.

CREDITORS, next of kin, and others having claims in respect of the estate of the deceased (who died on the 9th day of May, 1960), are required by the trustee, The Trustees, Executors, and Agency Company Limited, of 401 Collins-street, Melbourne, to send particulars to it by the 11th day of October, 1960, after which date the trustee may convey or distribute the assets, having regard only to the claims of which it then has notice.

Dated the 4th day of August, 1960.

W. J. CLARKE, ROWAN & RICHARDS, of 422 Collins-street, Melbourne, solicitors for the trustee.
10822

CREDITORS, next of kin, and others having claims in respect of the estate of Thomas Gerald Woods, late of Salisbury, in Southern Rhodesia, deceased (who died on the 11th day of August, 1958), are to send the particulars of their claims to The Trustees, Executors, and Agency Company Limited, of 401 Collins-street, Melbourne, by the 7th day of October, 1960, after which date it will distribute the assets, having regard only to the claims of which it then has notice.

Dated the 4th day of August, 1960.

JOHN P. RHODEN, solicitor, of 376 Collins-street, Melbourne.
10817

JOHN JAMES WOODWARD, late of 8 Cairnes-crescent, Brighton Beach, in the State of Victoria, chartered accountant, DECEASED.

CREDITORS, next of kin, and others having claims in respect of the estate of the abovenamed deceased (who died on the 9th day of May, 1960), are required by The Union Trustee Company of Australia Limited, of 333 Collins-street, Melbourne, in the said State, and Nonie Gladys Woodward, of 8 Cairnes-crescent, Brighton Beach aforesaid, widow of deceased, the executors, to whom approval of a grant of probate has been made by the Supreme Court of Victoria, to send particulars to them, care of the abovenamed company, by the 12th day of October, 1960, after which date the executors may convey or distribute the assets, having regard only to the claims of which they then have notice.

MALLESON, STEWART & CO., solicitors, 105 King-street, Melbourne.
10816

CREDITORS, next of kin, and others having claims in respect of the estate of May Lindsay Graham-Clarke, late of c/o The National Bank of Australasia Limited, 6 Tokenhouse Yard, and of Bramley Hotel, Guildford, Surrey, England, widow, deceased (who died on the 12th day of November, 1958), are to send particulars of their claims to The Perpetual Executors and Trustees Association of Australia Limited, of 100-104 Queen-street, Melbourne, on or before the 12th day of October, 1960, after which date it will distribute the assets, having regard only to claims of which it then has notice.

MALLESON STEWART & CO., solicitors, 105 King-street, Melbourne. 10815

CREDITORS, next of kin, and others having claims in respect of the estate of Kenneth John McInerney, formerly of 18 Moira-avenue, Glenhuntly, but late of 10 Manning-road, Malvern, clerk, deceased (who died on the 10th day of March, 1960), are requested to send particulars of their claims to National Trustees, Executors, and Agency Company of Australasia Limited, of 95 Queen-street, Melbourne, on or before the 15th day of October, 1960, after which date it will distribute the assets, having regard only to claims of which it then has notice.

GORDON RENNICK & GAYNOR, solicitors, 473 Bourke-street, Melbourne. 10818

CREDITORS, next of kin, and others having claims in respect of the estate of Emma Davey, late of 3 Meaney-street, Elsternwick, in the State of Victoria, widow, deceased (who died on the 29th day of June, 1960), are required by the executors, Allan George Davey, salesman, and Enid Lansley Lamprell, widow, both of 42 Fromer-street, Moorabbin, in the said State, to send particulars of their claims to them, care of Rogers and Gaylard, solicitors, of 281 Collins-street, Melbourne, by the 12th day of October, 1960, after which date the said executors will distribute the assets of the deceased, having regard only to the claims of which they then shall have had notice.

ROGERS & GAYLARD, solicitors, 281 Collins-street, Melbourne. 10811

ALISON MAUD KENT GREEN, late of 26 Avenel-road, Kooyong, married woman, DECEASED.

CREDITORS, next of kin, and others having claims against the estate of the deceased (who died on the 9th day of May, 1960), are required by the executor, The Union Trustee Company of Australia Limited, of 333 Collins-street, Melbourne, to send particulars to it by the 20th day of October, 1960, after which date the executor may convey or distribute the assets, having regard only to the claims of which it then has notice.

Dated the 4th day of August, 1960.

MADDEN, BUTLER, ELDER & GRAHAM, solicitors, 99 Queen-street, Melbourne. 10814

ETHEL ANNIE JACKSON (also known as Ethel Annie Thompson), late of 82 Creswick-street, Footscray, married woman, DECEASED.

CREDITORS, next of kin, and all other persons having claims against the estate of the abovenamed deceased, are required to send particulars of such claims to the undersigned, on or before 7th October, 1960, after which date they will distribute the assets, having regard only to the claims of which they have then had notice.

JONES & KENNEDY, solicitors, 213 Nicholson-street, Footscray. 10812

FLORENCE ANN NODRUM, formerly of 431 Glenferrie-road, Hawthorn, in the State of Victoria, but late of 656 Toorak-road, Toorak, in the said State, married woman, DECEASED.

CREDITORS, next of kin, and others having claims in respect of the estate of the deceased (who died on the 9th day of December, 1959), are required by the executors, Rodney Telford Morell, of 430 Little Collins-street, Melbourne, in the said State, company director, and Sidney Bond Seymour, of 129 William-street, Melbourne, in the said State, solicitor, to send particulars to them, care of the said Sidney Bond Seymour, on or before the 18th day of October, 1960, after which date the said executors may convey or distribute the assets, having regard only to the claims of which they shall then have had notice.

WILLIAMS & MATTHEWS, solicitors, 129 William-street, Melbourne. 10806

CREDITORS, next of kin, and others having claims in respect of the estate of Jack Raymond Howe, late of 38 Colin-street, Clayton, in the State of Victoria, panel beater, deceased (who died on the 25th day of September, 1959), are required by the administratrix, Dorothy May Howe, of 38 Colin-street, Clayton, in the said State, widow, to send particulars to her, care of Rogers and Gaylard, solicitors, of 281 Collins-street, Melbourne, by the 12th day of October, 1960, after which date the said administratrix will distribute the assets of the deceased, having regard only to the claims of which she then shall have had notice.

ROGERS & GAYLARD, solicitors, 281 Collins-street, Melbourne. 10810

CREDITORS, next of kin, and others having claims in respect of the estate of Lillian Clara Evelyn O'Shannassy, late of Dromana, spinster, deceased (who died on 13th May, 1960), are to send particulars of their claims to John Hamilton Wilson, care of the undersigned, by the 12th October, 1960, after which date he will distribute the assets, having regard only to the claims of which he then has notice.

COOK & McCALLUM, solicitors, 422 Collins-street, Melbourne. 10809

CREDITORS, next of kin, and others having claims in respect of the estate of Oliver Harold Joseph, late of Green Hill Creek, via Amphitheatre, farmer, deceased, intestate (who died on the 14th day of January, 1959), are to send the particulars of their claims to The Fidelity Trustee Company Limited, of 101 Lydiard-street north, Ballarat, on or before the 13th day of October, 1960, after which date it will distribute the assets, having regard only to the claims of which it has notice.

HERRING, BATHURST & BRUCE, solicitors, Maryborough. 10800

THE PERPETUAL EXECUTORS AND TRUSTEES ASSOCIATION OF AUSTRALIA LIMITED, whose registered office is situate at Nos. 100-104 Queen-street, Melbourne, in the State of Victoria, and Archibald William Bernard Clarke, of 15 Inverloch-street, East Preston, in the said State, and Minnie Noel Wilton, of 44 Woolton-avenue, Thornbury, in the said State, the executors of the will of Ruby May Clarke (who died on the 24th day of January, 1960), require all creditors, next of kin, and others having claims against the property or estate of the said deceased, to send to the said executors, in the care of the said association, on or before the 12th day of October, 1960, particulars in writing of such claims, after which date the said executors intend to convey or distribute such property or estate to or among the persons entitled thereto, having regard only to the claims of which they shall have had notice. 10801

ANNIE JOSEPHINE HANRAHAN, late of Lalbert, in the State of Victoria, married woman, DECEASED (who died on the 19th February, 1960).

CREDITORS, next of kin, and all other persons having claims against the estate of the deceased, are required by the executors of the will, John Lewis King, John McGrath, and George Kevin Power, to send particulars to them, care of the undersigned, on or before the 5th day of November, 1960, after which date they will distribute the assets, having regard only to the claims of which they then have notice.

GARDEN & GREEN, solicitors, McCallum-street, Swan Hill.

CHARLES WILLIAM NODRUM, formerly of 431 Glenferrie-road, Hawthorn, in the State of Victoria, but late of 656 Toorak-road, Toorak, in the said State, director, DECEASED.

CREDITORS, next of kin, and others having claims in respect of the estate of the deceased (who died on the 31st day of December, 1959), are required by the executor, Sidney Bond Seymour, of 129 William-street, Melbourne, in the said State, solicitor, to send particulars to him on or before the 18th day of October, 1960, after which date the said executor may convey or distribute the assets, having regard only to the claims of which he shall then have had notice.

WILLIAMS & MATTHEWS, solicitors, 129 William-street, Melbourne. 10805

IMPOUNDING**LILYDALE.**—Impounded in Lilydale Pound.

1 brown Jersey heifer, white socks hind feet, no visible brand

1 black Pole heifer, no visible brand

If not claimed and expenses paid, to be sold on 20th August, 1960.

M. STEWART,

10788—12/

Poundkeeper.

THE "VICTORIA GOVERNMENT GAZETTE".**SUBSCRIPTIONS.**—*The subscription, including postage, is £2 15s. per annum, £1 7s. 6d. half-yearly, or 13s. 9d. per quarter, payable in advance.**Subscriptions are required to commence and terminate with a month.**A lesser period than three months cannot be subscribed for.**Subscribers do not receive the Acts of Parliament with the GAZETTE.**ADVERTISEMENTS are charged at the rate of 1s. 6d. per line single column, and 3s. per line double column.**The title (£5 Reward, Dissolution of Partnerships, &c.) forms one or more lines as a heading.**On an average, ten words make a line.**Every signature must likewise be counted as a line.**The final words of a paragraph, though only portion of a line, must be counted as one line.**SIGNATURES (in particular) and proper names must be written very plainly in the text; ONE SIDE ONLY of each slip of paper should be WRITTEN UPON.**ALL COMMUNICATIONS should be addressed to "The Government Printer, Melbourne".**ALL DOCUMENTS illegibly written will be returned unpublished, and where brands occur unprovided for by the ordinary letters of the alphabet, a worded explanatory description must be furnished.**THE VICTORIA GOVERNMENT GAZETTE is published on WEDNESDAY EVENING in each week, and Notices for insertion will be received by the Government Printer at or before Two p.m. at ordinary rates, and late advertisements between Two p.m. and Five p.m. at double rates on the day preceding the day of publication.**Single copies of the VICTORIA GOVERNMENT GAZETTE are One shilling, posted One shilling and five pence.**No GAZETTES prior to January, 1950, in stock.*****ALL PAYMENTS ARE REQUIRED IN ADVANCE.—Remittances should be made by postal note, money order, or draft in favour of the Government Printer. Advertisements unaccompanied by a remittance sufficient to cover the cost of insertion will be returned unpublished.***AGENTS FOR THE "VICTORIA GOVERNMENT GAZETTE".****THE** following have been appointed agents to receive Advertisements and Subscriptions for the *Victoria Government Gazette*:—

ARMSTRONG'S AGENCY, 205 Queen-street, Melbourne.

ARMSTRONG BROS., Kyneton.

MESSRS. ARNALL & JACKSON, 115 Barkly-street, West Brunswick.

MR. WM. DAVIS, Mildura.

A. J. DIGBY (B. S. and N. W. Cash), Main-street, Bairnsdale.

EDGAR'S NEWSAGENCY, Hargreaves-street, Bendigo.

MESSRS. HENRY FRANKS & CO., Booksellers and Stationers, Market-square, Geelong.

MESSRS. GORDON & GOTCH, News Agents, 511 Little Collins-street, Melbourne; and corner Barrack and Clarence streets, Sydney.

GULLAN'S NEWSAGENCY, 88 Bridge-street, Ballarat.

A. C. HAMPTON, 243 Mitchell-street, Bendigo.

MESSRS. HARSTON, PARTRIDGE, & CO., 455 Little Collins-street, Melbourne.

MR. C. L. LATIMER, News Agent, Casterton.

MCARTHUR'S AUTHORIZED NEWSAGENCY, 345 Wyndham-street, Shepparton.

MESSRS. R. H. & W. M. PETTY, News Agents, Wangaratta.

MESSRS. POWELL & DIXON, 89 Firebrace-street, Horsham.

J. PURDIE & CO., 138 Moorabool-street, Geelong.

SALE AUTHORIZED NEWSAGENCY, 142 Raymond-street, Sale.

SKINNER'S AUTHORIZED NEWSAGENCY, 49-51 Franklin-street, Traralgon.

MESSRS. SMITH & DUNNON, Hamilton.

THE MERCANTILE EXCHANGE, 380 Collins-street, Melbourne.

A. C. THOMAS, 69 Bridge-street, Benalla.

TUFF'S SHEPPARTON NEWSAGENCY, 246 Wyndham-street, Shepparton.

C. F. & H. J. VERNON, 162 Bridge-road, Richmond.

VIEW POINT AUTHORIZED NEWSAGENCY, 4 View Point, Bendigo.

E. W. B. WELSH, Hogan-street, Tatura.

A copy of the *Gazette* filed at each place for public reference.**PUBLICATION OF OFFICIAL MATTER.****ATTENTION** is invited to the following procedure in relation to the publication of official matter in the *Government Gazette*:—**1. Matter submitted to the Executive Council.**

Matter submitted to the Executive Council which requires gazettal will normally be published in the issue of the following week.

Where urgent gazettal is required, special arrangements should be made with the *Gazette* Officer.Publication will be facilitated by the submission of carbon copies for the use of the *Gazette* Officer.**2. Other matter.**(a) All other matter duly certified by a responsible officer for publication should be lodged with the *Gazette* Officer not later than half-past Ten a.m. on Tuesday.

(b) Lengthy or involved notices should be forwarded several days before publication.

(c) Proofs, which will be supplied only when specifically requested, or at the direction of the *Gazette* Officer, should be returned promptly to avoid delay in publication.

(d) No additions or amendments to matter for publication will be accepted by telephone.

CONTENTS

	PAGE
Appointments	2739
Contracts	2735
Courts	2727
Estates of Deceased Persons	2734
Government Notices	2726
Impounding	2776
Lands	2752
Mining	2727
Ministers of Religion Registered to Celebrate Marriages in Victoria	2726
Notice to Mariners	2726
Orders in Council—	
Acts—Crown Lands and Survey; Local Government; Country Roads.	2740 <i>et seq</i>
Water; Sewerage Districts; Geelong Waterworks and Sewerage; Landlord and Tenant.	2750 <i>et seq</i>
Private Advertisements	2765
Proclamations	2725
Public Service Notices	2757
Regulations—	
Acts—State Electricity Commission; Justices	2749 <i>et seq</i>
Resignations	2740
State Rivers and Water Supply Commission	2737
Tenders	2761
Transport Regulation Board—Public Hearings	2728
Waterworks Trust	2733