



VICTORIA GOVERNMENT GAZETTE

Published by Authority

[Registered at the General Post Office, Melbourne, for transmission by post as a newspaper.]

No. 971

WEDNESDAY, OCTOBER 26

[1960

Land Act 1958.

AREA OF LAND COMPRISED IN CERTAIN CLASSES DIMINISHED OR INCREASED.

PROCLAMATION

By His Excellency the Governor of the State of Victoria and its Dependencies in the Commonwealth of Australia,
&c., &c.; &c.

WHEREAS by the *Land Act 1958* it is amongst other things enacted that the Governor in Council may, by Proclamation to be published in the *Government Gazette*, at any time diminish or increase the area of land comprised in any of the classes mentioned in Part I., Division 1, section 5, of the said *Land Act 1958*, but that the area of lands which may be sold by auction (Class 6), shall not be increased except as in certain cases in the said Act provided: Now therefore I, the Governor of the State of Victoria, in the Commonwealth of Australia, by and with the advice of the Executive Council of the said State, and in accordance with the provisions of sections 94 and 117 of the *Land Act 1958* aforesaid, do hereby diminish or increase (as the case may be) the areas of Crown lands comprised in Classes 3, 6, and 7 of the classes mentioned in section 5 of the *Land Act 1958* aforesaid, to the extent set forth in the subjoined Schedule (that is to say):—

Schedule referred to.

CLASSES DIMINISHED OR INCREASED.

County.	Parish.	Allotment.	Section.	Area.	Diminished.		Increased.		Description.
					Class.	Class.	Class.	Class.	
				A. R. P.					
Bendigo	Sandhurst, at Eaglehawk	402	M	0 1 8	7		6		Fronting Violet-street
Bendigo	Sandhurst, at Eaglehawk	8, 11	24	0 2 0±	6		7		North-east corner of Shellback-road and Victoria-street
Talbot	Maldon	6D	7	25 0 0±			3		Approximately 1 mile north of the Township of Maldon

Given under my Hand and the Seal of the State of Victoria, aforesaid, at Melbourne, this eighteenth day of October, in the year of our Lord One thousand nine hundred and sixty, and in the ninth year of the reign of Her Majesty Queen Elizabeth II.

(L.S.)

DALLAS BROOKS.

By His Excellency's Command,

KEITH TURNBULL,

Commissioner of Crown Lands and Survey.

GOD SAVE THE QUEEN!

Land Act 1958.

UNALIENATED CROWN LAND AVAILABLE FOR SETTLEMENT UNDER IMPROVEMENT PURCHASE LEASES.

PROCLAMATION

By His Excellency the Governor of the State of Victoria and its Dependencies in the Commonwealth of Australia, &c., &c., &c.

IN pursuance of the provisions of Section 153 of the *Land Act 1958*, I, the Governor of the State of Victoria, in the Commonwealth of Australia, by and with the advice of the Executive Council of the said State, do by this Proclamation declare the unalienated Crown land mentioned in the subjoined Schedule, to be available for settlement under improvement purchase leases.

SCHEDULE.

County.	Parish.	Allotment.	Section.	Area.	Land Valuation.
				A. B. P.	
Mornington	Corinella	2240	..	176 0 35	£6 per acre

Given under my Hand and the Seal of the State of Victoria aforesaid, at Melbourne this eighteenth day of October in the year of our Lord One thousand nine hundred and sixty, and in the ninth year of the reign of Her Majesty Queen Elizabeth II.

(L.S.)

DALLAS BROOKS.

By His Excellency's Command,

KEITH TURNBULL,

Commissioner of Crown Lands and Survey.

GOD SAVE THE QUEEN!

Marine Act 1958.

REPEALING AND RE-DEFINING THE LIMITS AND BOUNDARIES OF THE PORTS OF MELBOURNE, GEELONG AND PORT PHILLIP.

PROCLAMATION

By His Excellency the Governor of the State of Victoria and its Dependencies in the Commonwealth of Australia, &c., &c., &c.

WHEREAS by Part II., section 7, of the *Marine Act 1958*, it is amongst other things enacted that the Governor in Council, by Proclamation published in the *Government Gazette*, may from time to time define the limits and boundaries of ports in Victoria, and that such limits and boundaries may from time to time be in like manner altered, amended, or repealed, and others substituted in their stead: Now therefore I, the Governor of the State of Victoria, in the Commonwealth of Australia, by and with the advice of the Executive Council of the said State, do by this my Proclamation repeal the Proclamations dated the sixth day of September, 1938, and published in the *Government Gazette* of the fourteenth day of September, 1938, defining the limits and boundaries of the Ports of Melbourne, Geelong and Port Phillip, and do substitute therefor the limits and boundaries of the said ports as described hereunder, that is to say:—

Port of Melbourne.

The Port of Melbourne shall consist of the following waters:—

- (a) So much of the waters of Port Phillip Bay as at the date of the making of this Proclamation lies within the metes and bounds described in Parts I. and IV. of the Second Schedule to the *Melbourne Harbor Trust Act 1958*;
- (b) The navigable rivers and streams flowing into the waters which under paragraph (a) are included in the Port of Melbourne.

Port of Geelong.

The Port of Geelong shall consist of the following waters:—

- (a) So much of the waters of Port Phillip Bay as at the date of the making of this Proclamation lies within the metes and bounds described in the Second Schedule to the *Geelong Harbor Trust Act 1958*.
- (b) The navigable rivers and streams flowing into the waters which under paragraph (a) are included in the Port of Geelong.

Port of Port Phillip.

The Port of Port Phillip shall consist of the following waters:—

- (a) All the waters of Port Phillip Bay other than such parts thereof as are by this Proclamation included in the limits and boundaries of the Port of Melbourne and of the Port of Geelong respectively;
- (b) the navigable rivers and creeks flowing into the waters which under paragraph (a) are included in the Port of Port Phillip; and
- (c) all the waters lying southerly of Port Phillip Bay and within the circumference of a circle having a radius of three nautical miles and having the centre of the Point Lonsdale light-house as its centre.

Given under my Hand and the Seal of the State of Victoria aforesaid, at Melbourne, this eighteenth day of October, in the year of our Lord One thousand nine hundred and sixty, and in the ninth year of the reign of Her Majesty Queen Elizabeth II.

(L.S.)

DALLAS BROOKS.

By His Excellency's Command,

T. K. MALTBY,

Commissioner of Public Works.

GOD SAVE THE QUEEN!

PUBLIC HOLIDAYS.

PROCLAMATION

By His Excellency the Governor of the State of Victoria and its Dependencies in the Commonwealth of Australia, &c., &c., &c.

IN pursuance of the provisions contained in Part III. of the *Public Service Act 1958*, I, the Governor of the State of Victoria, in the Commonwealth of Australia, by and with the advice of the Executive Council of the said State, do by this my Proclamation appoint the days and dates hereunder mentioned to be observed as Public Holidays or Public Half-Holidays (as the case may be) at the places respectively specified, viz.:—

Public Holidays:—

*THURSDAY, THE 10TH NOVEMBER, 1960, throughout the Shire of Dundas.

TUESDAY, THE 1ST NOVEMBER, 1960, throughout the Borough of Eaglehawk.

* Agricultural Show.

Public Half-Holidays from the Hour of Twelve o'clock noon:—

- TUESDAY, THE 1ST NOVEMBER, 1960, throughout the Shire of Tullaroop.
 WEDNESDAY, THE 16TH NOVEMBER, 1960, throughout the Borough of Eaglehawk.
 WEDNESDAY, THE 23RD NOVEMBER, 1960, throughout the City of Ballarat.
 WEDNESDAY, THE 23RD NOVEMBER, 1960, throughout the Shire of Buninyong.

Given under my Hand and the Seal of the State of Victoria aforesaid, at Melbourne, this 25th day of October, in the year of our Lord One thousand nine hundred and sixty, and in the ninth year of the reign of Her Majesty Queen Elizabeth II.

(L.S.) DALLAS BROOKS.

By His Excellency's Command,
 LINDSAY H. S. THOMPSON,
 for Chief Secretary.

GOD SAVE THE QUEEN!

BANK HOLIDAYS.**PROCLAMATION**

By His Excellency the Governor of the State of Victoria and its Dependencies in the Commonwealth of Australia, &c., &c., &c.

IN pursuance of the provisions of the *Bank Holidays Act 1958, I*, the Governor of the State of Victoria, in the Commonwealth of Australia, do by this my Proclamation appoint the days and dates named hereunder special days to be observed as Bank Holidays or Bank Half-Holidays (as the case may be) at the places respectively mentioned, that is to say:—

Bank Holidays:—

SATURDAY, THE 5TH NOVEMBER, 1960, at Horsham.

Bank Half-Holidays from the Hour of Eleven a.m.:—

- THURSDAY, THE 10TH NOVEMBER, 1960, at Dunkeld.
 THURSDAY, THE 10TH NOVEMBER, 1960, at Hamilton.
 WEDNESDAY, THE 23RD NOVEMBER, 1960, at Learmonth.
 TUESDAY, THE 1ST NOVEMBER, 1960, at Ouyen.

Given under my Hand and the Seal of the State of Victoria aforesaid, at Melbourne, this 25th day of October, in the year of our Lord One thousand nine hundred and sixty, and in the ninth year of the reign of Her Majesty Queen Elizabeth II.

(L.S.) DALLAS BROOKS.

By His Excellency's Command,
 LINDSAY H. S. THOMPSON,
 for Chief Secretary.

GOD SAVE THE QUEEN!

HOLIDAY.—MELBOURNE CUP DAY.

NOTICE is hereby given that on—

TUESDAY, THE 1ST NOVEMBER, 1960,

the Public Offices in the municipalities mentioned hereunder will be closed, that day being appointed by the *Public Service Act 1958* to be observed as a holiday in the Public Offices:—

The Cities of Box Hill, Brighton, Broadmeadows, Brunswick, Camberwell, Caulfield, Chelsea, Coburg, Collingwood, Dandenong, Essendon, Fitzroy, Footscray, Hawthorn, Heidelberg, Kew, Malvern, Melbourne, Moorabbin, Mordialloc, Northcote, Nunawading, Oakleigh, Port Melbourne, Prahran, Preston, Richmond, St. Kilda, Sandringham, South Melbourne, Sunshine and Williamstown; the Borough of Ringwood; the Shires of Altona, Bacchus Marsh, Berwick, Bulla, Cranbourne, Doncaster and Templestowe, Eltham, Fern Tree Gully, Frankston and Hastings, Gisborne, Keilor, Lillydale, Melton, Mornington, Mulgrave, Romsey, Springvale and Noble Park, Werribee and Whittlesea.

This notice relates only to the closing of the State Public Offices. All inquiries regarding holidays in other offices and in shops and industry should be directed to the Department of Labour and Industry, Old Treasury Building, Spring-street, Melbourne. (Telephone 63 0321, Extension 6158 or 6382.)

L. H. S. THOMPSON,
 Assistant Chief Secretary.

Chief Secretary's Office,
 Melbourne, 4th October, 1960.

DEPARTMENT OF MINES.

MINING LEASE GRANTED.

9201, Castlemaine; Seddon Cherrington Phillips; 20a. 2r. 13p., Parish of Greensborough.

TAILINGS LICENCE GRANTED.

3058, Tailings Licence; Roy Allan Watts; Parish of Yehrip (in lieu of Tailings Licence No. 2954, expired).

MINERAL SEARCH LICENCE GRANTED.

285, Mineral Search Licence; Henry Allan Green; 5,830 acres, Parishes of Lal Lal and Borhoneyghurk.

WATER RIGHT LICENCE GRANTED.

1230, Water Right; Henry Lewis Rigby and Kenneth Wright; 24 acres, Parish of Wollonaby (in lieu of Water Right No. 1186, expired).

EXTENSION OF TERM OF PETROLEUM EXPLORATION PERMITS.

- 18, Petroleum Exploration Permit; John George Fuller; 4,931 square miles, Counties of Millewa and Karkaroc.
 19, Petroleum Exploration Permit; John George Fuller; 3,979 square miles, County of Weeah.
 20, Petroleum Exploration Permit; John George Fuller; 4,879 square miles, Counties of Karkaroc and Tatchera.

TAILINGS LICENCE EXPIRED.

2980, Tailings Licence; Donald George Ferries; Parish of Chewton.

W. J. MIBUS,
 Minister of Mines.

Dairy Products Acts.

QUOTAS FOR BUTTER AND CHEESE.**BUTTER QUOTA.**

I, GILBERT LAWRENCE CHANDLER, Minister of Agriculture in the State of Victoria, after consultation with the Victorian Dairy Products Board, and after ascertaining that the supply and distribution of butter at reasonable prices to consumers thereof in Victoria will be ensured, hereby determine a quota for butter as follows:—

The proportion shall be forty-two point five three per cent. The period for which this quota is to operate shall be the month of November, 1960.

CHEESE QUOTA.

I, GILBERT LAWRENCE CHANDLER, Minister of Agriculture in the State of Victoria, after consultation with the Victorian Dairy Products Board, and after ascertaining that the supply and distribution of cheese at reasonable prices to consumers thereof in Victoria will be ensured, hereby determine a quota for cheese as follows:—

The proportion shall be twenty-seven point nine four per cent. The period for which this quota is to operate shall be the month of November, 1960.

G. L. CHANDLER,
 Minister of Agriculture.

24th October, 1960.

Water Acts.

STATE RIVERS AND WATER SUPPLY COMMISSION.**CHELSEA—FRANKSTON URBAN DISTRICT.**

NOTICE to owners of tenements in the under-mentioned street in the Chelsea-Frankston Urban District and the private streets, lanes, courts and alleys opening thereto:—

EDITHVALE.

Langrigg-avenue, from end of existing main (opposite lot 112) to Montrose-avenue.

The main pipe in the said street being laid down, the owners of all tenements situated as above are hereby required, on or before the 28th day of November next, to cause proper pipes and stop cocks to be laid, so as to supply water within such tenements from the main pipe.

E. BROWN, Secretary,
 State Rivers and Water Supply Commission,
 Melbourne, 21st October, 1960.

Transport Regulation Acts.
TRANSPORT REGULATION BOARD.
NOTICES OF PUBLIC HEARINGS.

NOTICE is hereby given that the applications made by the persons named below for licences to operate commercial passenger vehicles on the route or routes, or in the manner set out opposite their names, will be heard at a time and place to be communicated to the parties:—

Name and Address; Nature of Application.

- JOHNSON, A. G., 14 Benga-avenue, Dandenong; 1 commercial passenger vehicle, to be purchased, with seating capacity for 5 persons, to operate under the same terms and conditions as existing taxi-cabs licensed at Dandenong.
- MCALLUM, J. C., Coleraine-road, Casterton; 1 commercial passenger vehicle, with seating capacity for 33 persons, to operate under the same terms and conditions as applies to the current "C.O." licences held by the applicant.
- DICK & TORRANCE, 3 Miller-street, Tongala; 1 commercial passenger vehicle, with seating capacity for 27 persons, to operate as an additional vehicle under the same terms and conditions as licences Nos. T.S.65, T.S.66, T.S.67, and T.S.391, in the name of the applicant.
- PARSONS, F. W., 22 Freeman-street, Ringwood East; 1 commercial passenger vehicle, to be purchased, with seating capacity for 5 persons, to operate under the same terms and conditions as existing taxi-cabs licensed at Ringwood.
- CRANDELL, J., 5 Sunline-avenue, Noble Park; 1 commercial passenger vehicle, to be purchased, with seating capacity for 5 persons, to operate under the same terms and conditions as existing taxi-cabs licensed at Noble Park.
- GREYDA'S BUS SERVICE, 3B Warrigal-road, Oakleigh; application for 1 additional commercial passenger vehicle, with seating capacity for 31 persons, to operate as a country stage omnibus on Route 221A (Oakleigh-Dandenong) under the same terms and conditions as licences already held in the name of the applicant.
- ADAMI, A., 42 Meredith-street, St. Kilda; application for 1 commercial passenger vehicle (Volkswagon), with seating capacity for 3 persons, to operate, free of charge, for the carriage of kindergarten children to and from their home addresses to and from the kindergarten situate at 42 Meredith-street, St. Kilda.
- LAILAW, W. T. (per E. C. Nicols), 4 Selkirk-avenue, McKinnon; 1 commercial passenger vehicle, with seating capacity for 29 persons, to operate as an additional metropolitan route omnibus on Route 24A (Gardiner-Chadstone) under the same terms and conditions as licences already held in the applicant's name.
- ARMSTRONG, S. W., 33 Cummins-road, East Brighton; 1 commercial passenger vehicle, with seating capacity for 31 passengers, to operate for the carriage of school children only, under contract to the Education Department, between the South Melbourne Railway Station and the Glen Donald Special School, Marshall-street, Kew, via Montague Railway Station, Spencer-street, to North Melbourne Railway Station, thence via Victoria, Lennox, Swan, and Power streets, Cotham-road, and Marshall-street.

TIME-TABLE.

(School Days Only.)

Dep. South Melbourne, 8.10 a.m.
Dep. School, 3.20 p.m.

APPLICATIONS for metropolitan private hire car licences by the persons listed hereunder in respect of commercial passenger vehicles, with seating capacity for 5 persons, to operate under composite conditions from an approved depot in zone set out opposite their names:—

Name and Address; Zone.

- PARASKEVAS, E., 8 Mill-street, Hawksburn; "D", "E", "O".
- REID, R. A. J., 38 Ranfurly-court, Forest Hill; "E", "D".
- MCVEIGH, W. W., 13 Byron-street, Box Hill; "D".
- HOPPER, J. J., 108 Albert-street, Windsor; "D".
- BROWN, J. A., 39 Deep Creek-road, Mitcham; "D".
- CIVITELLA, B., 21 Middleborough-road, Burwood; "D".
- ALEXANDER, R. S., 14 Robinson-street, East Brighton; "O".
- FARMER, S. G., 41 Auburn-road, Hawthorn; "O".
- BIBBY, R. S., Lot 33, Tasman-road, East Bentleigh; "O".
- NELSON, E. J., 43 Oakleigh-road, Carnegie; "O".
- ELLIOTT, H. G., 691 Burwood-road, East Hawthorn; "O".
- ROZEN, E., 12 Bonny-street, East Bentleigh; "O".

- DRUCKER, H., 17 Kurrajong-street, South Oakleigh; "O".
- ORCHARD, D. R., 12 Carmichael-road, East Oakleigh; "O".
- WILSON, C. J. P., 133 Dandenong-road, Oakleigh; "O".
- HAHN, K. F., Lot 9, Crawford-road, Clarinda; "E".
- BIBBY, R. S., Lot 33, Tasman-road, East Bentleigh; "E".
- MATHESON, R. T., 1 Charles-street, Elsternwick; "E".
- KING, G. A. K., 49 Rowell-avenue, Camberwell; "E".
- SMART, J. E., 137 Victoria-street, Brunswick; "E".
- OXLADE, J. W., 57 St. Georges-crescent, Ashburton; "E".
- DRUCKER, H., 17 Kurrajong-street, South Oakleigh; "E".
- NEWMAN, F. K., 34 Grandview-grove, Moorabbin; "E".
- ROZEN, E., 12 Bonny-street, East Bentleigh; "E".
- WILSON, C. J., 133 Dandenong-road, Oakleigh; "E".
- PARSONS, F. W., 22 Freeman-street, Ringwood East; "E".
- MAYNE, L. K., Hillside-grove, Upwey; "E".
- CUMMINS, J., 69 Lloyd-street, Heidelberg West; "D".
- BIBBY, R. S., Lot 33, Tasman-road, East Bentleigh; "D".
- MANDEMAKER, W. J., 1 Amboina-avenue, Mitcham; "D".
- HAHN, K. F., Lot 9, Crawford-road, Clarinda; "D".
- FARMER, S. G., 41 Auburn-road, Hawthorn; "D".
- ORCHARD, D. R., 12 Carmichael-road, East Oakleigh; "D".
- DRUCKER, H., 17 Kurrajong-street, South Oakleigh; "D".
- ELLIOTT, H. G., 691 Burwood-road, Hawthorn East; "D".
- WILSON, C. J. P., 133 Dandenong-road, Oakleigh; "D".
- TAIT, K. K., 20 Winbirra-parade, Ashwood; "D".
- PARSONS, F. W., 221 Freeman-street, Ringwood; "D".
- FARMER, S. G., 41 Auburn-road, Hawthorn; "T".
- HAHN, K. F., Lot 9, Crawford-road, Clarinda; "A".
- DRUCKER, H., 17 Kurrajong-street, South Oakleigh; "A", "C".

APPLICATIONS for metropolitan taxi-cab licences by the persons listed hereunder in respect of commercial passenger vehicles, with seating capacity for 5 persons:—

Name and Address.

- BROWN, C. O., 59 Disraeli-street, Kew.
- SALCE, A., 57 Alfred-crescent, North Fitzroy.
- LEANNEY, G. G., 172 Cape-street, Heidelberg.
- GIBSON, N. H., Woorinen; application for renewal of licence No. T.P.65 (expiring 17th November, 1960), to be operated for the carriage of passengers otherwise than at separate and distinct fares for each passenger from Woorinen to places throughout the State of Victoria after having been bespoken from Woorinen, and subject to fares being charged in accordance with approved schedule of hiring rates.

NOTICE is hereby given that the applications made by the persons named below for licences to operate the commercial goods vehicles on the routes, or in the manner set out opposite their names, will be heard at a time and place to be communicated to the persons concerned:—

Name and Address; Nature of Application.

- WILLIAM ADAMS TRACTORS PTY. LTD., Post Office, Box 35, Oakleigh; 2 commercial goods vehicles (10 cwt. each) to operate throughout the State of Victoria in the course of business as "earth-moving and industrial equipment distributors"—tools of trade, spare parts and materials incidental to servicing and repairing such equipment.
- ASQUITH, E. F., 3 White-road, Wonthaggi; 1 commercial goods vehicle (17 cwt.) to operate—(a) within a radius of 20 miles of San Remo in the course of business as "garbage contractor"—waste garbage for disposal, (b) within a radius of 50 miles of own property at Wonthaggi in the course of business as "primary producer"—goods in connexion with own farm.
- ANDERSON, C. W., 28 Heywood-crescent, Seymour; 1 commercial goods vehicle (130 cwt.) to operate between Seymour and Wodonga in connexion with the rail standardization project—sand, screenings, earth, filling, bridge and railway building equipment.
- BAIRNSDALE STEAM LAUNDRY PTY. LTD., 24 Service-street, Bairnsdale; 1 commercial goods vehicle (16 cwt.) to operate in the course of business as "launders and dry cleaners"—articles of clothing and laundry for cleaning or having been cleaned—(a) within a radius of 20 miles of the post office at Bairnsdale, (b) between Bairnsdale and Orbost.
- BENNETT, R. L., Albert-road, Warragul; application to vary the conditions of existing licence No. D.A.651 by adding as paragraph (c): "Within a radius of 60 miles of own premises at Warragul in the course of business as a "second-hand dealer" for the purpose of attending auction sales and collecting second-hand goods purchases at such sales only".

- BLAND & ORLOWSKI PTY. LTD., 591 Waterdale-road, West Heidelberg; 1 commercial goods vehicle (17 cwt.) to operate throughout the State of Victoria in the course of business as "manufacturing engineers" as a mobile showrooms for the purpose of demonstrating—own goods.
- BLAY, J., Wakeham-street, Stawell; application to vary the conditions of existing licence No. D.A.32668 by adding: "From own premises at Stawell to the City of Melbourne—marine stores, as designated in the *Marine Stores and Old Metals Act 1953*, No. 6303".
- BOTHE, L., 113 Pasenda-grove, Mildura; 1 commercial goods vehicle (10 cwt.) to operate—(a) with a radius of 20 miles of the chief post office, Mildura—general goods, (b) throughout the Shires of Mildura, Swan Hill, Waapeup, Karkaroc, and Wycheproof—road-contracting plant and materials.
- BOYER, W. L. & Co. PTY. LTD., Finn-street, Portland; 1 commercial goods vehicle (288 cwt. low loader) to operate throughout the State of Victoria in the course of business as "earth-moving contractors"—tools of trade and earth-moving equipment incidental to the completion of own contracts.
- CAMPBELL, T. H., 16 Rosenath-street, Traralgon; 1 commercial goods vehicle (127 cwt.) to operate—(a) within a radius of 20 miles of Traralgon—general goods, (b) within a radius of 70 miles of the post office at Yarram (Traralgon Division of the Country Roads Board)—road-contracting plant and materials.
- CIGARETTE SERVICE PTY. LTD., Bridge-street, Bendigo; 1 commercial goods vehicle (40 cwt.) to operate in the course of business as "wholesalers" for the distribution of cigarettes, tobacco, and tobacconists' requisites from own premises situated in the Township of Swan Hill to retailers located in the area bounded by—*In the South*: Straight lines joining the Townships of Kerang, Quambatook and Nullawil; *In the West*: The Calder Highway between Nullawil and Mittyack, thence a straight line joining Mittyack and Robinvale; *In the North*: The River Murray; *In the East*: Straight lines joining the Townships of Kerang and Murrabit. This vehicle is to be used in substitution for, but not in addition to vehicles operating under licence No. T.D.2610, 2414, 2413, 2802 and 2415.
- NOTE.—All such goods carried must be railed to Swan Hill.
- CLARK, D. J., 6 Seaby-street, Stawell; application to vary the conditions of existing licence No. D.A.40709 by deleting paragraph (a) and adding in lieu as paragraph (a):—"Within a radius of 80 miles of the post office at Dimboola (Horsham Division of the Country Roads Board)—road-contracting plant and materials."
- COWELL, C. R., Melbourne-road, Foster; 1 commercial goods vehicle (approximately 30 cwt.) to operate throughout the State of Victoria for the purpose of towing and repairing disabled or wrecked vehicles—tools of trade, spare parts and materials incidental thereto.
- CURTIN, G. O., Princes Highway, Trafalgar; 1 commercial goods vehicle (240 cwt.) to operate from any forest landing within a radius of 10 miles of Moe to saw-mills at Dandenong and Noble Park—logs.
- DAVIS, R., Long-street, Lakes Entrance; 1 commercial goods vehicle (approximately 150 cwt.) to operate—(a) within a radius of 85 miles of the post office at Orbost (Bairnsdale Division of the Country Roads Board)—road-contracting plant and materials, (b) within a radius of 20 miles of the post office at Lakes Entrance—general goods.
- DENNERT, R. C., Wyuna Hill, Croxton East (Box 254, Hamilton); 1 commercial goods vehicle (12 cwt.) to operate—(a) within a radius of 20 miles of Croxton East—general goods, (b) within a radius of 50 miles of Croxton East—fresh fruit, (c) within a radius of 50 miles of Croxton East—freewood.
- DICKINS, S. E., PTY. LTD., 16 Nicholson-street, East Brunswick; 3 commercial goods vehicles (8, 9, and 8 cwt.) to operate—(a) within a radius of 50 miles of own premises at East Brunswick in the course of business as "chain store grocers"—own goods, (b) throughout the State of Victoria for the purpose of window dressing own grocery stores—tools of trade, display, advertising and window-dressing materials.
- EDWARDS, G. N., 1066 Bardia-street, Albury; application to vary the conditions of existing licence No. D.A.16239 by adding—"Between Tallangatta and Wodonga—Mails, under contract to the P.M.G. Department".
- ELDER, SMITH PTY. LTD., 1 Malop-street, Geelong; 1 commercial goods vehicle (8 cwt.) to operate within the area west of a north/south line drawn through the City of Melbourne and the Township of Rushworth as a traveller's vehicle in the course of business as "wool and produce brokers"—own pastoral and industrial merchandise, and stock remedies, all for exhibition purposes only, display materials, and with the ability to leave an urgent incidental spare part when required.
- FOWLER ROAD CONSTRUCTION PTY. LTD., Kavanagh-street, South Melbourne; 1 commercial goods vehicle (101 cwt.) to operate throughout the State of Victoria as a bitumen spraying unit—bitumen and tar for own spraying contracts.
- GREENE, R., 32 Margaret-street, Clayton; 1 commercial goods vehicle (111 cwt.) to operate—(a) within a radius of 20 miles of Clayton—general goods, (b) within a radius of 70 miles of Jaywoth Besser Ltd., Dandenong—bricks.
- HARVEY, J. T., 49 Somerset-street, Richmond; 1 commercial goods vehicle (71 cwt.) to operate throughout the State of Victoria in the course of business as "marine, scrap metal and bag merchants" for the purpose of collecting marine stores, scrap metals, and second-hand uncleaned bags.
- HEINZ, H. J., PTY. LTD., Princes Highway, Dandenong; 5 commercial goods vehicles (7, 7, 7, 7, and 17 cwt.) to operate in the course of business of the licensee as "food processors"—(a) within a radius of 50 miles from own premises at Dandenong—own goods, (b) throughout the State of Victoria for the purpose of advertising own products—window display and advertising material and samples for resale at agricultural shows, together with an odd item of own products for the replacement of damaged stock or to supply a retailer temporarily out of stock.
- HOWLETT, H. P., P. E., & J. B. (trading as Howlett's Dry Cleaners), 24 Service-street, Bairnsdale; 1 commercial goods vehicle (7 cwt.) to operate in the course of business as "launderers and dry cleaners"—articles of clothing and laundry for cleaning or having been cleaned—(a) within a radius of 20 miles of own premises at Bairnsdale, (b) between Bairnsdale and Orbost.
- HUMPHREYS & SIMPSON, Nullawil; 1 commercial goods vehicle (259 cwt.) to operate throughout the State of Victoria as a water tanker for the purpose of spraying road contracts.
- JOHNSON, L. A., 254 McDougall-road, Golden Square; 1 commercial goods vehicle (120 cwt.) to operate as a bulk tanker—(a) within a radius of 25 miles of the chief post office at Bendigo—general goods, (b) from silos at Dunolly and Mitiamo to places as described in paragraph (a) above—wheat and oats in bulk.
- KELSALL, J. R., High-street, Cranbourne; 1 commercial goods vehicle (227 cwt.) to operate—(a) within a radius of 20 miles of Cranbourne—general goods, (b) within a radius of 50 miles of Fowler Road Constructions Pty. Ltd.'s depot at Moorabbin—road construction plant, materials, hot asphalt and premix.
- LEAHY'S ELECTRICAL INDUSTRIES LTD., Liebig-street, Warrnambool; 4 commercial goods vehicles (10, 30, 12 and 10 cwt.) to operate within a radius of 50 miles of own premises at Warrnambool, in the course of business as an "electrical retailer, plumbing and building contractor", for the purpose of installing, servicing and maintaining electrical appliances, and completing plumbing and building contracts—tools of trade, uncrated electrical goods for installation, repair or having been repaired, plumbing and building materials incidental to the completion of own contracts.
- A. G. LEECH PTY. LTD., 56 Kars-street, Maryborough; 1 commercial goods vehicle (250 cwt.) to operate throughout the State of Victoria as a low loader, in the course of business as road-making and earth-moving contractor—tools of trade, road-making plant and earth-moving equipment incidental to own contracts.
- WILLIAM LOUD PTY. LTD., Keat-place, South Melbourne; 1 commercial goods vehicle (89 cwt.) to operate within a radius of 50 miles of own premises at South Melbourne, in the course of business as "road construction contractors"—tools of trade, road-making equipment, road-making and paving materials.
- MASTENBROCK, H., 50 Charles-street, Wodonga; 1 commercial goods vehicle (100 cwt.) to operate—(a) within a radius of 20 miles of the post office at Wodonga—general goods, (b) within a radius of 50 miles of the aforesaid post office—road-contracting plant and materials.

TIME-TABLE.

Depart Tallangatta	11.15 a.m.
Arrive Wodonga	12.00 noon
Depart Wodonga	2.15 p.m.
Arrive Tallangatta	3.00 p.m.

- MORGAN, D. R., 67 Vincent-road, Morwell; 1 commercial goods vehicle (approximately 240 cwt.) to operate—(a) from State Electricity Commission plant at Morwell to the Heyfield Butter Factory Co-operative Ltd.—briquettes, (b) from Yallourn North Extension to Gas and Fuel Corporation of Victoria at Morwell—coal.
- McKNIGHT, W., 18 Doveton-street north, Ballarat; 1 commercial goods vehicle (7 cwt.) to operate throughout the State of Victoria from own premises in the City of Ballarat, in course of business as "electrical contractor"—tools of trade, equipment, spare parts and materials incidental to the completion of own electrical contracts, excluding the carriage of goods between Melbourne and Ballarat.
- McLENNAN, D. G., Box 90, Wycheproof; 1 commercial goods vehicle (40 cwt.) to operate—(a) in the area west of a north-south line drawn through the City of Melbourne, in the course of business as "marine dealer"—marine stores, as designated in the *Marine Stores and Old Metals Act 1958* (No. 6303), (b) within a radius of 50 miles of Wycheproof, in the course of business as "wool and skin buyer"—wool ends and dags in bags and tallow in tins, (c) from petroleum depot at Donald to consignees within a radius of 30 miles of Wycheproof—petroleum products in prescribed types of containers and empty returns.
- NEON ELECTRIC SIGNS LTD., cnr. Cecil and Whiteman streets, South Melbourne; 1 commercial goods vehicle (15 cwt.) to operate throughout the State of Victoria in the course of business as "fluorescent electric sign manufacturers" for the purpose of servicing and installing electric signs—tools of trade, spare parts, signs for installation and repair, and materials incidental to servicing.
- PARK, R. R., 15 Lewis-street, Flemington; 1 commercial goods vehicle (110 cwt.) to operate—(a) within a radius of 25 miles of Melbourne—general goods, (b) within a radius of 25 miles of any road construction project solely on behalf of Fowler Road Constructions Pty. Ltd.—hot asphalt, hotmix, materials and road-making plant.
- QUIRKE, J. A., Omeo Highway, Bruthen; 1 commercial goods vehicle (10 cwt.) to operate—(a) within the Shires of Bairnsdale, Avon, Omeo, and Tambo, in the course of business as a "Watkins dealer"—Watkins products, subject to the condition that any goods so carried are only those goods having been initially consigned to Bruthen by rail, (b) throughout the aforesaid Shires, in the course of business as an "apiarist"—bees and hives.
- REMINGTON RAND CHARTRES PTY. LTD., 396 Flinders-lane, Melbourne; 4 commercial goods vehicles (8 cwt. each) to operate throughout the State of Victoria for the purpose of servicing and maintaining office machines—tools of trade, spare parts and office machines for replacement purposes only.
- RENNIE, J. R., Church-street, Boolarra; 1 commercial goods vehicle (119 cwt.) to operate—(a) within a radius of 20 miles of Boolarra—general goods, (b) to and from places situate within paragraph (a) above, from and to places within a radius of 50 miles of Boolarra—livestock.
- REPLACEMENT PARTS PTY. LTD., 618 Elizabeth-street, Melbourne; 1 commercial goods vehicle (25 cwt.) to operate within a radius of 50 miles from own branch premises at Swan Hill, in course of business as "automotive parts distributors and reconditioners"—own goods and automotive parts and engines for reconditioning or having been reconditioned.
- ROBINETTE, A. J., Box 223, Robinvale; 1 commercial goods vehicle (94 cwt.) to operate within a radius of 70 miles of the post office at Healesville (Dandenong Division of the Country Roads Board)—road-contracting plant and materials.
- ROGERS, J. F. & T. G., 22 Brumley-street, Leongatha; 1 commercial goods vehicle (77 cwt.) to operate—(a) within a radius of 20 miles of the post office at Leongatha—general goods, (b) within a radius of 50 miles of the post office at Leongatha—petroleum products in prescribed types of containers and empty containers for return, (c) within a radius of 50 miles of the post office at Leongatha—second-hand household furniture.
- STUCHBERY, M. G., 8 Percy-street, Portland; application to vary the conditions of existing licence No. T.D.2561 by adding "from sawmills at Casterton and Dartmoor to consignees situate within a radius of 50 miles of Portland—sawn timber".
- THOMPSON, K. L. (trading as Thor Concrete Products), corner Keilor-road and Slater-parade, North Essendon; 2 commercial goods vehicles (79 cwt. and 75 cwt.) to operate—(a) within a radius of 50 miles of own premises at North Essendon, in course of business as "concrete products manufacturer"—own goods, (b) within a radius of 70 miles of own premises at North Essendon—concrete septic tanks for installation, tools of trade, lifting gear, and small quantities of materials incidental only to installation.
- WELCH, K. J., Bright; 1 commercial goods vehicle (111 cwt.) to operate—(a) within a radius of 20 miles of Bright—general goods, (b) to consignees within a radius of 50 miles from Bright Pine Mills Pty. Ltd. sawmills at Bright—sawn and dressed pine timber.
- WILSON, C. & R. B., Manangatang; 2 commercial goods vehicles (10 and 17 cwt.) to operate—(a) within a radius of 50 miles of own premises at Manangatang, in the course of business as "building contractors"—own goods, (b) throughout the Warracknabeal and Swan Hill Public Works Department areas, under contract to such Department—tools of trade, equipment, and materials incidental to the completion of own contracts.
- WILSON, K. T., Bredt-street, Bairnsdale; 1 commercial goods vehicle (approximately 200 cwt.) to operate—(a) from forest landings in the Bullumwaal area to sawmills at and within a radius of 10 miles of Bullumwaal—logs, (b) from sawmills as described in paragraph (a) above to the railway station at Bairnsdale—sawn timber.
- WONG, J. Y. & S., 14 North-street, Shepparton; 1 commercial goods vehicle (96 cwt.) to operate throughout the State of Victoria, in the course of business as a second-hand dealer—for the purpose of collecting dismantled and wrecked vehicles, second-hand battery cases, radiator cores and scrap motor parts.

NOTICE is hereby given that the applications made by the persons named below for renewal of licences to operate the commercial goods vehicles on the route or routes, or in the manner set out opposite their names, will be heard at a time and place to be communicated to the persons concerned:—

Name and Address; Present Franchise; Licence Number; Expiry Date.

ANDERSON & TREMELLEN PTY. LTD., Box 116, Healesville; 1 commercial goods vehicle (8 cwt.) to operate—(a) within a radius of 50 miles of Healesville in the course of business as "timber trellis manufacturers"—own goods, (b) throughout the State of Victoria in the course of business as above for the purpose of sales promotion and demonstration of own products, with the ability to make an urgent incidental delivery; D.A.28108; 21st January, 1961.

BANK OF NEW SOUTH WALES, 275 City-road, South Melbourne; 1 commercial goods vehicle (24 cwt.) to operate throughout the State of Victoria—own used accounting machines, typewriters, and office equipment and furniture from and to own store in the City of Melbourne to and from own branch offices, also tools of trade and materials incidental to the servicing and maintenance of office equipment; D.A.28156; 14th January, 1961.

BARLING, L., Duverney-street, Cressy; 1 commercial goods vehicle (132 cwt.) to operate—(a) within a radius of 20 miles from the post office at Cressy—general goods, (b) from and to places situate within the radius as described in paragraph (a) above to and from places situate within a radius of 50 miles from the post office at Cressy—livestock; D.A.12902/1; 17th December, 1960.

BEAUREPAIRE TYRE SERVICE PTY. LTD., 83-95 Franklin-street, Melbourne; 1 commercial goods vehicle (13 cwt.) to operate within an area bounded by Nelson, Dartmoor, Condah, and Yambuk, in the course of business as "tire retreaders and distributors"—tires, tubes, batteries, oil, and car accessories; D.A.629/22; 29th January, 1961.

BRACKEN PRODUCTS PTY. LTD., Tibrockney-street, Highett; 1 commercial goods vehicle (25 cwt.) to operate throughout the State of Victoria in the course of business as "manufacturers of Chemo plaster fireplaces", for installation, as samples at agents' premises, and also as samples for demonstration purposes, with the ability to leave an incidental urgent order—Chemo plaster fireplaces, tools of trade, and associated advertising materials; D.A.28107; 14th January, 1961.

- BURCOMBE, H. T., Post Office, Wangaratta; 1 commercial goods vehicle (95 cwt.) to operate within a radius of 25 miles from the post office at Wangaratta—general goods; D.A.762; 13th December, 1960.
- C.I.G. (Vic.) Pty. Ltd., 90 Bell-street, Preston; 3 commercial goods vehicles (7, 8, and 7 cwt.) to operate throughout the State of Victoria in the course of business as "manufacturers of commercial and industrial gases"—own spray painting equipment for demonstration purposes only; D.A.838/16, D.A.838/17, D.A.838/18; 21st January, 1961.
- CLEMENTS, J. R., Loch-street, Beechworth; 1 commercial goods vehicle (107 cwt.) to operate—(a) within a radius of 20 miles from the post office at Beechworth—general goods, (b) within a radius of 40 miles from the post office at Beechworth and to and from the Townships of Benalla, Corryong and Yarrawonga— aerated waters, spirits, stout, and empty returns; D.A.847; 16th December, 1960.
- DICKINS, S. E., Pty. Ltd., 16 Nicholson-street, East Brunswick; 3 commercial goods vehicles (8 cwt. each) to operate throughout the State of Victoria for the purpose of window dressing of own grocery stores—tools of trade and window dressing materials; D.A.28229, D.A.28229/1, D.A.28229/2; 29th January, 1961.
- DOOLAN, E. A., 1271 Malvern-road, Malvern; 1 commercial goods vehicle (101 cwt.) to operate—(a) within a radius of 25 miles from the post office situate at the corner of Bourke and Elizabeth streets in the City of Melbourne—general goods, (b) within a radius of 70 miles from the premises of the Co-op. Brick Co. Pty. Ltd. at Auburn—bricks on behalf of the said company; D.A.27703/1; 14th January, 1961.
- FRIGRITE LTD., Graham-street west, Port Melbourne; 2 commercial goods vehicles (8 cwt. each) to operate throughout the State of Victoria in the course of business as "refrigeration engineers" for the purpose of installing and servicing refrigeration and air-conditioning units—tools of trade, spare parts, and materials incidental to such installation and servicing work; D.A.28162, D.A.28162/2; 14th January, 1961.
- GLADMAN, G. J., Serpentine; 1 commercial goods vehicle (117 cwt.) to operate—(a) within a radius of 20 miles from the post office at Serpentine—general goods, (b) from and to places situate within a radius of 12 miles from the post office aforesaid and from the City of Bendigo—general goods, (c) from and to places situate within a radius of 20 miles from the post office at Serpentine to and from places situate within a radius of 50 miles from such post office—household furniture being the property or personal effects of a householder or of a member of his family when such goods are being moved—(i) from residence to residence, (ii) from residence for storage or sale, (iii) from storage to residence, (iv) from a vendor to the residence of the purchaser, (d) from and to places situate within a radius of 20 miles from the post office at Serpentine to and from the City of Bendigo—livestock, provided that livestock shall not be carried from or to places situate within a radius of 5 miles from the post office at Mitiamo; D.A.1154; 16th December, 1960.
- HOGAN, M. M., 144 Perry-street, Alphington; 1 commercial goods vehicle (68 cwt.) to operate within a radius of 70 miles from the premises of the Northcote Brick Co. Pty. Ltd. at Separation-street, Northcote—bricks on behalf of said company; D.A.28171; 21st January, 1961.
- THE HYATT CONSTRUCTION CO. PTY. LTD., 42 Berry-street, East Melbourne; 2 commercial goods vehicles (80 and 58 cwt.) to operate in the course of business as "excavation and road construction engineers" within a radius of 25 miles of any project upon which the holder of this licence may be engaged—tools of trade, equipment, and materials incidental to such contracts; D.A.28210, D.A.28210/1; 29th January, 1961.
- FORBES, JAMES (TAR DISTILLERS) PTY. LTD., Normanby-road, Port Melbourne; 1 commercial goods vehicle (249 cwt.) to operate throughout the State of Victoria as a bulk tanker in the course of business as "tar distillers"; D.A.28213; 29th January, 1961.
- LANGLEY, H. E. (trading as Langley and Sons), 17 Baxter-street, Bendigo; 1 commercial goods vehicle (10 cwt.) to operate within a radius of 100 miles from the chief post office in the City of Bendigo, but excluding operations between the Cities of Melbourne and Bendigo, in the course of business as "master plumbers"—tools of trade, materials, and equipment incidental to completion of own contracts; D.A.6343; 21st January, 1961.
- MARSHALL, N., Beremboko, via Ballan; 1 commercial goods vehicle (90 cwt.) to operate—(a) within a radius of 20 miles from the post office situate at Beremboko—general goods, (b) from places situate within a radius of 8 miles from the post office at Beremboko to the City of Geelong—general farm produce and firewood, (c) from the City of Geelong to places situate within a radius of 8 miles from the post office at Beremboko—general farm equipment; D.A.1556; 16th December, 1960.
- MASKELL, E. P., & T. H. GRIBBEN (trading as Maskell and Gribben), 201 Corio-street, Shepparton; 1 commercial goods vehicle (114 cwt.) to operate—(a) within a radius of 20 miles from the post office at Shepparton—general goods, (b) within a radius of 95 miles of the post office at Cohuna and/or within a radius of 100 miles of the post office at Merbein (Bendigo Division of the Country Roads Board) and within a radius of 90 miles of the post office at Wangaratta (Benalla Division of the Country Roads Board)—road-contracting plant and materials; D.A.1566/4; 21st January, 1961.
- MAYNE NICKLESS LIMITED, 94 York-street, South Melbourne; 1 commercial goods vehicle (33 cwt.) to operate within a radius of 75 miles from the post office situate at the corner of Bourke and Elizabeth streets, in the City of Melbourne; for the purposes of making special deliveries; D.A.19753/5; 19th November, 1960.
- MERRITT & MORRIS PTY. LTD., 290 Wickham-road, Moorabbin; 1 commercial goods vehicle (17 cwt.) to operate in the course of business as "importers and distributors of tobacco and hairdressing supplies"—licensee's own goods in the following areas only:—(a) Within a radius of 50 miles from the post office situate at the corner of Bourke and Elizabeth streets, in the City of Melbourne, (b) between the respective railway stations and retailers in and adjacent to Warragul, Trafalgar, Moe, Traralgon, Rosedale, Sale, Maffra, Stratford, Bairnsdale (and to retailers at Lakes Entrance from Bairnsdale), Leongatha, Yarram, Mirboo North, Foster, Wonthaggi, San Remo, and Korumburra. *Special Condition.*—It is a condition of this licence that goods pursuant to paragraph (b) above are consigned by rail to the above-mentioned railway stations. Freight records to be submitted monthly; D.A.26774/1; 29th January, 1961.
- MCGREGOR, J. A., 141-143 Ashenden-street, Shepparton; 1 commercial goods vehicle (111 cwt.) to operate throughout the State of Victoria in the course of business as "marine collector"—marine goods as designated in the *Marine Stores and Old Metals Act 1958* (No. 6303), with the proviso excluding the carriage of any such goods to wharves, docks or ships for shipment or export purposes; D.A.27266; 21st January, 1961.
- NELSON, R. F., Cobrico; 1 commercial goods vehicle (249 cwt.) to operate—(a) within a radius of 20 miles from the post office at Cobrico—general goods, (b) from and to places situate within the area as defined in paragraph (a) above, to and from places situate within a radius of 50 miles of the aforesaid post office—livestock; D.A.1712; 20th December, 1960.
- PATERSONS PTY. LTD., 152 Bourke-street, Melbourne; 2 commercial goods vehicles (8 and 59 cwt.) to operate within a radius of 25 miles from the chief post office in the City of Geelong and to and from the Townships of Cressy and Apollo Bay, and towns en route, in the course of business as "home furnishers"—own furniture and furnishings; D.A.1782/18 D.A.1782/19; 29th January, 1961.
- RENOUF, A. H., 429 Springfield-road, Mitcham; 1 commercial goods vehicle (97 cwt.) to operate within a radius of 70 miles from the premises of the Glen Iris Brick Co. Pty. Ltd., at Templestowe—bricks on behalf of the said company; D.A.24042; 31st January, 1961.
- REVILL, J. C. S., 412 Church-street, Richmond; 1 commercial goods vehicle (8 cwt.) to operate—(a) within a radius of 50 miles from the post office situate at the corner of Bourke and Elizabeth streets in the City of Melbourne, in the course of business as "agent for electrical food preparing machines"—own goods, (b) throughout the State of Victoria—own electrical food-preparing machines for demonstration purposes only with the ability to make an urgent incidental delivery; D.A.28223; 29th January, 1961.

Rowe, A., 4 Bent-street, Bentleigh; 1 commercial goods vehicle (12 cwt.) to operate—(a) within a radius of 25 miles from the post office situate at the corner of Bourke and Elizabeth streets, in the City of Melbourne, in the course of business as "stallholder"—own drapery, (b) throughout the State of Victoria, in the course of business as "hawker"—own drapery. *Special Condition*.—It is also a condition of paragraph (b) above that any of the goods carried for resale shall not be supplied to retail stores; D.A.28255; 29th January, 1961.

JAMES SHONE & Co., 255 Moorabool-street, Geelong; 1 commercial goods vehicle (60 cwt.) to operate—(a) within a radius of 20 miles from the post office at Hamilton—bulk confectionery, (b) from the railway stations at Colac, Camperdown, Mortlake, Warrnambool, Port Fairy, Portland, Heywood, Hamilton and Penshurst to retailers tributary to such railway stations—confectionery; D.A.2028; 21st December, 1960.

WALKER, J. L., corner Coomb and Gregory streets, Ballarat; 1 commercial goods vehicle (40 cwt.) to operate within a radius of 70 miles from the chief post office in the City of Ballarat, as a specially constructed vehicle, in the course of business as "hawker"—own clothing and drapery. *Special Condition*.—It is also a condition of this licence that any of the goods carried for resale shall not be supplied to retail stores; D.A.28196; 29th January, 1961.

WILSON, A., 14 Clarkson-street, Sebastopol; 1 commercial goods vehicle (137 cwt.) to operate—(a) within a radius of 25 miles from the chief post office in the City of Ballarat—general goods, (b) west of a north-south line drawn through the Township of Dandenong, in the course of business as "marine collector"—marine goods as designated in the *Marine Stores and Old Metals Act 1958* (No. 6303); D.A.17014; 29th January, 1961.

NOTICE is hereby given that the application made by the person named below for the renewal of licence with variation, to operate the commercial goods vehicle on the route or routes, or in the manner set out opposite his name, will be heard at a time and place to be communicated to the person concerned:—

Name and Address; Present Franchise, Licence No., and Expiry Date; Variation.

LARSON, A. P., Carlisle River; 1 commercial goods vehicle (80 cwt.), licence No. D.A.1472/2, expiring on 1st December, 1960, to operate—1 (a) within a radius of 20 miles from the post office at Carlisle River—general goods, (b) from and to places situate within a radius as defined in paragraph (a) above to and from places situate within a radius of 50 miles from the post office at Carlisle River—livestock, (c) within a radius of 50 miles from the post office at Carlisle River—second-hand household furniture, (d) from or to the Town of Colac to or from places situate on or conveniently reached from the road between the Townships of Kennedy's Creek and Gellibrand—general goods, 2, two passengers only along the route between the Townships of Kennedy's Creek and the Town of Colac, via the Townships of Chapple Vale, Carlisle River, Gellibrand and Kawarren, subject to the following conditions:—(a) On all journeys to Colac passengers shall not be taken up nearer to Colac than a point 1 mile west of the post office at Gellibrand, and on all journeys from Colac passengers shall not be set down nearer to Colac than the aforesaid point 1 mile west of the Gellibrand Post Office, (b) the vehicle shall not be required to adhere to any specific time-table but may be operated along the above route as required; deleting paragraph 1 (a) and adding in lieu as paragraph 1 (a) "within a radius of 25 miles of the post office at Carlisle River—general goods."

Notice of any objection should be forwarded to reach the Secretary of the Board, not later than Wednesday, 9th November, 1960.

E. V. FIELD,
Secretary.

Exhibition Building, Rathdown-street, Carlton, N.3,
26th October, 1960.

CONTRACTS ACCEPTED.—(Series 1960-61.)

VICTORIAN RAILWAYS.

75. Circuits and automatic signalling, Bacchus Marsh to Ballan, £78,798 13s. 7d. (Contract 61484).—McKenzie and Holland (Aust.) Pty. Ltd. 76. Oil switches, at rates (Contract 61663).—Standard Waygood Ltd. 77. Iron boiler, &c., £2,580 8s. 9d. (Contract 61699).—Gilbert and Barker Mfg. Co. (Aust.) Pty. Ltd. 78. Broken metal, at rates (Contract 61747).—E. Cook. 79. Broken metal, at rates (Contract 61781).—Geelong Quarries Pty. Ltd. 80. Broken metal, at rates (Contract 61812).—Rail and Road Metals Pty. Ltd.

By order of the Victorian Railways Commissioners,
A. GILMORE, Secretary. 21.10.60.

CEREALS.

Requirements under Sub-Schedule No. 7 of Schedule No. 1 for the month of November, 1960, are to be purchased from the under-mentioned firms, at the rates per cwt. respectively indicated, viz.:—Robert Harper and Co. Ltd., Peas—split—yellow, 85s.; Rice—dressed, 82s.; Rice—unpolished, 82s.; Tapioca—seed, 8d. per lb., less 3 per cent. 14 days or 2½ per cent. 30 days. H. S. K. Ward Pty. Ltd., Barley—pearl, 42s. 6d.; Oatmeal—plain, 49s. 6d.; Oatmeal—flaked, 50s. 6d.

W. H. RUTHERFORD, Secretary to the Tender Board.
24.10.60.

PUBLIC WORKS.

1299. Albert Park, State School No. 1181, (4) supply and erection of pipe and chain mesh fencing, £470.—Otter Tubular and Steel Fabrication Company.

1300. Albion North, State School No. 4855, (5) erection of No. 8 class-room primary school, concrete veneer timber framed, £31,131.—John Wolbers Constructions Pty. Ltd.

1301. Albion North, State School No. 4855, (2) electrical installation for new school of eight class-rooms, &c., £1,239.—J. F. Veall.

1302. Albion North, State School No. 4855, (3) Plenum heating—new school, £2,130 10s.—Lonsdale Sheet Metal and Steel Co. Pty. Ltd.

1303. Alexandra, State School No. 912, (2) re-wire and additional lighting, £570 10s.—M. Harrison.

1304. Ararat, Mental Hospital, (3) supply, delivery and installation of exhaust ventilation to Ironing Room, £505.—D. M. Beaumont.

1305. Ardeer, State School No. 4848, (2) electrical installation new school of four class-rooms, £1,000.—A. R. Kilevics.

1306. Avondale, State School No. 4812, (1) electrical installation for new eight L.T.C. class-rooms, &c., £1,050.—A. R. Kilevics.

1307. Ballarat, State School No. 2103, (3) external repairs and painting, £782 10s.—John Patmore and Son.

1308. Ballarat, "Novar" Hospital, (3) renewal of roof, £1,778 11s.—Fargher and Roff.

1309. Balwyn, Yoralla Hospital School No. 4675, (2) supply, delivery and installation of mechanical services, £22,862.—Ford-Swinton Industries Pty. Ltd.

1310. Broadford, State School No. 1125, (3) electrical installation, improved lighting, power and speakers, £579.—K. B. Harris.

1311. Broadmeadows, High School, (2) mechanical services for stages 1 and 2, £12,200.—Sandilux Pty. Ltd.

1312. Campbell's Creek, State School No. 120, (3) internal renovations, new chalkboards, new sashes, &c., £766.—J. A. Macpherson.

1313. Carlton, Secondary Teachers' College, (3) mechanical services for extensions to new building, £7,797 10s.—Frederick W. Nielsen Pty. Ltd.

1314. Carnegie, State School No. 2897, (5) renewal of water service, £499 5s. 6d.—C. A'Vard.

1315. Coatesville, State School No. 4712, (5) effluent pump for septic tank, £329.—W. E. Tuck.

1316. Cockatoo, State School No. 3535, (2) internal and external repairs and painting to infants' school and shelter shed, &c., £610.—D. B. Tinknell Pty. Ltd.

1317. Collingwood, State School No. 1895, (4) roof re-slating and internal and external repairs and painting, £6,465.—L. Casey.

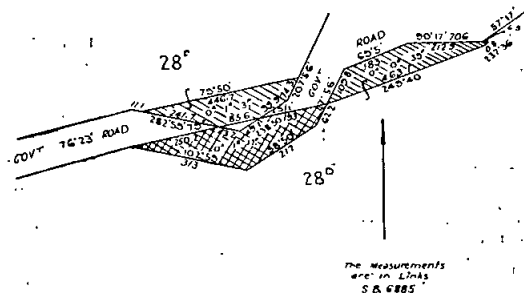
1318. Dandenong South, State School No. 4810, (5) erection of eight class-room concrete veneer timber-framed primary school, £29,931.—Waller Constructions.

1319. Myrrheec, State School No. 2677, (3) internal and external repairs and painting, £1,056.—B. B. and O. E. Walker.

1320. Noorat, State School No. 1178, (1) new timber-framed out-offices and woodshed, £820 5s.—N. A. Wooding.
1321. North Melbourne, Court House, (2) renewal of electrical installation with additions, £328.—J. Newall Pty. Ltd.
1322. Ouyen, Police Station, (2) renewal of non-party fencing, £258 10s.—K. P. Collins.
1323. Preston East, State School No. 4316, (6) provision of an additional bedroom to caretaker's timber residence, £395.—F. C. Ewert.
1324. Rupanyup, State School No. 1595, (1) repairs and new concrete floor to shelter pavilion, provision of display boards, &c., £356 4s. 6d.—C. R. Wilson and Son.
1325. Shepparton, State School Residence, No. 4742, (3) provision of indoor toilet, laying of sewer drains and storm drains, £266 14s. 6d.—A. and H. E. McDougall.
1326. St. Kilda Park, State School No. 2460, (5) provision of stainless steel wash troughs, 257.—D. W. and M. W. McAuslan Pty. Ltd.
1327. Strathfieldsaye, State School No. 1211, (3) new timber out-office for boys, installation of septic closets, £353.—J. F. Wicking.
1328. Sunshine North, Technical School, (3) electrical installation in stage one, £4,990.—R. McKernan and Sons.
1329. Swift's Creek, State School No. 1460, (2) additional out-offices, £337 10s.—Sheehan and Ansaldi.
1330. Thomastown, Police Station, (3) electrical installation in new office and residence, £398 6s.—Jennings Electrics.
1331. Timboon, Consolidated School, (3) Plenum heating in new class-room wing, £3,679.—Lonsdale Sheet Metal and Steel Company Pty. Ltd.
1332. Various Schools, (5) erection of extended third section, &c., to two concrete vehicular timber-framed high schools, £96,966.—A. R. P. Crow and Sons Pty. Ltd.
1333. Warrnambool, Mental Hospital, (1) provision of two additional bores and retention tanks, £660.—McCrabb and Wilson.
1334. Yanakie, State School No. 4842, (3) erection of one 20 ft. x 16 ft. shelter pavilion, £400 10s.—W. F. Weiss.
1335. Modella, State School No. 3456, (4) septic closet installations, construction of new out-offices, &c., £731.—J. F. Wicking.
1336. Ballarat, School of Mines, (3) internal repairs and painting, £7,231.—K. Light.
- T. K. MALTBY, Commissioner of Public Works. 19.10.60.
1348. The supply of various public lighting brackets and accessories, for public lighting purposes, for a period of twelve months, to Specification No. 60-61/10, at Schedule rates.—J. Lyall.
1349. The maintenance of the company's 5-ft. gaseous tube sign, installed on the Commission's Electricity Supply Department building, 238 Flinders-street, Melbourne, for a period of five years, at Schedule rates.—Neon Electric Signs Ltd.
1350. The supply of sixteen send/receive page-printing teleprinter machines, four to be fitted with reperforators and tape transmitters, for teleprinter services, Melbourne, Yallourn and Morwell areas, to Specification No. 59-60/221, £9,706 5s. 8d.—Siemens Schuckert (Asia) Pty. Ltd.
1351. The purchase of land, being lot 3 on plan of subdivision No. 14791, lodged in the Office of Titles, and being part of Crown allotments 6 and 7, section 2, City of Melbourne, Parish of Melbourne North, for office accommodation purposes, £90,000.—Abraham and Hyman Silk.
1352. The supply of 48,000 super. feet of selected imported rough green oregon timber, to Quotation No. 1129, £5,958.—Smith Bros. (South Yarra) Pty. Ltd.
- Approved by the Governor in Council, 11th October, 1960.—A. MAHLSTEDT, Clerk of the Executive Council.

SHIRE OF SOUTH GIPPSLAND.—PUBLIC HIGHWAY.

IN pursuance of the powers conferred by sections 522 and 526 of the *Local Government Act 1958*, the Council of the Shire of South Gippsland doth hereby direct that the land in the Parish of Doomburrin shown hatched on the plan hereunder, which has been taken, purchased or acquired by it, shall be a public highway from and after the date of publication of this Order in the *Government Gazette*, and doth declare that such land shall be a public highway in lieu of the land in the said parish shown crosshatched on the said plan.



The common seal of the President, Councillors, and Ratepayers of the Shire of South Gippsland was hereunto affixed this 10th day of December, 1959, in the presence of—

W. A. GALE, President.

(SEAL) HUGH NICOLL, Councillor.

L. RENNICK, Secretary.

Approved by the Governor in Council,
18th October, 1960.

A. MAHLSTEDT,
Clerk of the Executive Council.

ORDERS IN COUNCIL.—(Series 1960-61.)
PUBLIC WORKS.

1337. Royal Melbourne Technical College, Rex Building, repairs to passenger lift, £802 15s.—Edmuston and O'Neill Pty. Ltd. (M.219077.)
1338. Public Works Department Store, Port Melbourne, manufacture and supply of set of special tri-metal bearings, grinding crankshaft, &c., T.D.14 tractor, £308 4s. 6d.—Ralph Kennedy Pty. Ltd. (M.244044.)
1339. Gresswell Sanatorium, Wards 3 and 4, replacement of roof covering, £315 5s.—P. C. Brewer. (N.E.246095.)
1340. Ballarat Mental Hospital, renewal of gas service mains, £1,218 10s.—The Ballarat Gas Company. (W.211657.)
1341. Printer's Shop, Pentridge Gaol, supply and delivery of one (1) automatic platen press, £1,495.—Sellgson and Clare (Aust.) Pty. Ltd. (N.245369.)
1342. Ports and Harbors Branch, supply of second-hand chain cables for buoyage purposes, £263.—Dent Machinery and Salvage Pty. Ltd. (M.206462.)
1343. Lake Bolac, High School, supply and erection of a timber-framed prefabricated Phelan-type P8-3 "Plymouth" residence, £4,997 5s. 8d.—W. Phelan and Sons Pty. Ltd.
- Approved by the Governor in Council, 18th October, 1960.—A. MAHLSTEDT, Clerk of the Executive Council.

STATE ELECTRICITY COMMISSION.

1344. The supply of 1,500 street lighting lanterns for sodium lamps, for public lighting, to Specification No. 60-61/45, £11,212 10s.—British General Electric Co. Pty. Ltd.
1345. The installation of pneumatic tandem control gear equipment on six 46-ton electric locomotives, Yallourn Open Cut, to Quotation No. 280, £5,976.—George Kent (Aust.) Pty. Ltd.
1346. The supply of 4,000 grey boiler suits, for safety protection, of linemen, to Quotation No. 479, £8,800.—A. B. Johnson and Co. Pty. Ltd.
1347. The supply of Printometer type demand recorders and accessory equipment for the recording of power station outputs, to Specification No. 59-60/175, £9,897.—Landis and Gyr Ltd.

Marketing of Primary Products Act 1958.

MAIZE MARKETING BOARD.

ELECTION NOTICE.

NOTICE is hereby given that I have appointed Friday, the 4th November, 1960, as the day for nominations of candidates for election as producers' representatives on the Maize Marketing Board.

Nominations in the prescribed form must be lodged before noon on the day of nomination with the Returning Officer, H. E. Job, Commercial Officer, Department of Agriculture, Melbourne.

G. L. CHANDLER,

Minister of Agriculture.

21st October, 1960.

MONEY LENDERS ACT 1958.

IN accordance with the provisions of the above-mentioned Act the following is published for general information.

List of persons to whom Money Lenders' Licences have been issued for the year ending 30th June, 1961.

Name.	Authorized Name.	Authorized Address.	Date of Issue.
*Alliance Acceptance Co. Ltd. (R. N. Tonkin, Appointee)	Alliance Acceptance Co. Ltd. ..	636 St. Kilda-road, Melbourne ..	30.8.60
Brown, John	John Brown	83 Shamrock-street, Brunswick ..	18.8.60
Business and General Finance Corporation Ltd. (H. S. Grinblat, Appointee)	Business and General Finance Corporation Ltd.	234 Collins-street, Melbourne ..	27.9.60
Commercial and General Acceptance Ltd. (R. G. Overell, Appointee)	Commercial and General Acceptance Ltd.	59 Lonsdale-street, Dandenong ..	9.9.60
Commercial and General Acceptance Ltd. (R. G. Overell, Appointee)	Commercial and General Acceptance Ltd.	Cr. Tarwin and George streets, Morwell	23.8.60
Commercial and General Acceptance Ltd. (R. G. Overell, Appointee)	Commercial and General Acceptance Ltd.	View Point, Bendigo	11.10.60
†Custom Credit Corporation Ltd. (R. H. Turner, Appointee)	Custom Credit Corporation Ltd. ..	327 Sturt-street, Ballarat ..	4.10.60
Gray, Grace Gilchrist	Grace Gilchrist Gray	221 Balaclava-road, Caulfield ..	7.10.60
L'Huillier Finance Pty. Ltd. (A. S. P. L'Huillier, Appointee)	L'Huillier Finance Pty. Ltd. . . .	42 Station-street, Moorabbin ..	7.10.60
Masterman Investments Pty. Ltd. (R. N. Macaulay, Appointee)	Masterman Investments Pty. Ltd. ..	470 Bourke-street, Melbourne ..	27.9.60
Metric Investments (Aust.) Pty. Ltd. (H. R. Hobson, Appointee)	Metric Investments (Aust.) Pty. Ltd. . .	1185 Malvern-road, Malvern ..	23.9.60
Nichelborough Estate Pty. Ltd. (J. E. Dimclow, Appointee)	Nichelborough Estate Pty. Ltd. ..	422 Collins-street, Melbourne ..	4.10.60
Ott, Peter Alfred	Peter Alfred Ott	Sturt-street, Kyncton	12.10.60
Reemota Finance Pty. Ltd. (N. F. Reeman, Appointee)	Reemota Finance Pty. Ltd.	163 Burwood-road, Hawthorn ..	23.9.60

* Transfer of Appointee. † New Authorized Address.

State Treasury,
Melbourne, C.2, 21st October, 1960.

M. A. R. SYNNOT,
Registrar.

AUCTION SALES ACT 1958.

LIST of Persons to whom Auctioneers' Licences have been issued during the month of September, 1960.

Name.	Address.	Date of Issue.
Campbell, Guy Keith	30 Richards-street, Coburg	6.9.60
*Gaylard, Morris	c/o Australian Estates Ltd., Mansfield	6.9.60
Gelfand, Chaim Bill	63A Oakleigh-road, Carnegie	27.9.60
Hamilton, Ronald John	20 Preston-street, West Coburg	28.9.60
Hyde, Ernest	5 Sunshine-avenue, Mitcham	28.9.60
Lo Guidice, Sebastiano	306 St. Georges-road, North Fitzroy	6.9.60
Loren, Pier	43 Hastings-road, Hawthorn East	14.9.60
McCormick, Eric	64 Buckley-street, Noble Park	1.9.60
Montgomery, Donald Frank	20 Wilks-avenue, Malvern	27.9.60
Morgan, Neville Weldon	143 Minerva-road, Newtown	20.9.60
†Radnell, Henry Vernon	Peachey-street, Casterton	30.9.60

* By transfer from A. A. Robb. † By transfer from G. O. Lee.

The Treasury,
Melbourne, C.2, 21st October, 1960.

E. W. COATES,
Director of Finance.

AUCTION SALES ACT 1958.

BAIRNSDALE.—Notice is hereby given that the Annual Meeting of Justices for the licensing of auctioneers will be held at the Court House, Bairnsdale, on Tuesday the 2nd day of November, 1960, at the hour of Ten o'clock in the forenoon.—D. H. WARD, Clerk of Petty Sessions.

BRIGHT.—Notice is hereby given that the Annual Meeting of Justices for the licensing of auctioneers will be held at the Court House, Bright, on Tuesday the 22nd day of November, 1960, at Ten o'clock in the forenoon.—R. J. CANNING, Clerk of Petty Sessions.

DONALD.—Notice is hereby given that the Annual Meeting of Justices for the licensing of auctioneers will be held at the Court House, at Donald, on Tuesday, the 22nd day of November, 1960, at the hour of Ten o'clock in the forenoon. Dated this 14th day of October, 1960.—J. W. DUNN, Clerk of Petty Sessions.

MYRTLEFORD.—Notice is hereby given that the Annual Meeting of Justices for the licensing of auctioneers will be held at the Court House, Myrtleford, on Tuesday the 22nd day of November, 1960, at Ten o'clock in the forenoon.—R. J. CANNING, Clerk of Petty Sessions.

OUYEN.—Notice is hereby given that the Annual Meeting of Justices for the Licensing of Auctioneers will be held at the Court House, Ouyen, on Tuesday, the 22nd day of November, 1960, at the hour of Ten o'clock in the forenoon.—K. J. CRADDOCK, Clerk of Petty Sessions.

ST. ARNAUD.—Notice is hereby given that the Annual Meeting of Justices for the licensing of auctioneers will be held at the Court House, at St. Arnaud, on Tuesday, the 22nd day of November, 1960, at the hour of Ten o'clock in the forenoon. Dated this 14th day of October, 1960.—J. W. DUNN, Clerk of Petty Sessions.

Local Government Act 1958, Part 48, Section 904.

LICENCES TO OCCUPY WATER FRONTAGES.

NOTICE is hereby given that Licences to occupy Water Frontages have been issued to the following approved applicants, and that the Licence Fee specified in each case has been received by the Accountant, Department of Crown Lands and Survey, Melbourne, C.2.

Number of Licence.	Name and Address of Licensee.	Municipality.	Parish.	Abutting— Allotments and Sections.	Fee for Licence.	Date of Issue of Licence.	Date of Expiry of Licence.
					£ s. d.		
24561	McIntosh, E. C., Biggara, via Corryong	Upper Murray	Thowgla	River Murray, 10	2 0 0	1.1.60	31.12.62
24562	Butler, P. A., Edi	Oxley	Carboor	West of 1A	1 0 0	1.1.60	31.12.62
24563	Pettit, P. H., Tungamah	Tungamah	St. James	Back Creek, northern part of 13, section D	3 0 0	1.1.60	31.12.62
24564	Godwill, H., Kialla East Road-side Delivery	Mansfield	Loyola	Delatite River, 154	1 0 0	1.1.60	31.12.62
24565	Archer, Mrs. A. M., Mallacoota	Orbost	Wau Wauka West	Mallacoota Inlet, 3, 4, and 6, section B	10 10 0	1.1.60	31.12.62
24566	Gardiner, Miss A., Murrindindi	Yea	Murrindindi	Murrindindi Creek, 50A, 50, 51c, 51D, and 48	3 15 0	1.1.60	31.12.62
24567	Tull, F., Murrindindi L.B., Yea	Yea	Murrindindi	Murrindindi Creek, 45D, 46c	1 0 0	1.1.60	31.12.62
24568	Tonks, S. R. and K., Murrindindi	Yea	Murrindindi	Murrindindi Creek, 13, section B	3 0 0	1.1.60	31.12.62
24569	Gresswell, G. L., Kialla West	Shepparton	Kialla	Goulburn River, 48A	2 2 0	1.1.60	31.12.62
24570	Bower, J., Murrindindi	Yea	Murrindindi	Murrindindi Creek, 10A, section B	2 0 0	1.1.60	31.12.62

Department of Crown Lands and Survey,
Melbourne, 19th October, 1960.

KEITH TURNBULL,
Commissioner of Crown Lands and Survey.

Railways Act 1958.

REGULATION.

THE Victorian Railways Commissioners, in pursuance of the powers conferred in that behalf by the Railways Act do hereby alter Regulation 93 in the manner following:—

By including the following clause:—

- (4A) (i) Where an officer or employee is granted long service leave with pay, such pay shall be computed in the same manner as if he had remained on duty during the period of any such leave.
- (ii) Where an officer or employee or the legal personal representative of any deceased officer or employee is granted pay in lieu of the whole or part of any long service leave to which such officer or employee is or was entitled, the amount of such pay shall be computed in accordance with the following formulae:—

Officers—

Completed years of service	x	26	x	6	x	Annual salary
20		1		1		313

Employees—

Completed years of service	x	26	x	6	x	Daily rate of wage
20		1		1		1

The common seal of The Victorian Railways Commissioners was hereto affixed this fourth day of October, One thousand nine hundred and sixty, in the presence of—

(SEAL) N. QUAIL, }
G. F. BROWN, } Victorian Railways Commissioners.

Approved by the Governor in Council, 18th October, 1960.—A. MAHLSTEDT,
Clerk of the Executive Council.

Cemeteries Acts.

WESTERN SUBURBS MEMORIAL PARK—PRINCES
HIGHWAY—ALTONA NORTH.

REGULATIONS.

UNDER and by virtue of the Cemeteries Acts, the Trustees of the Western Suburbs Memorial Park hereby make the following Regulations, that is to say:—

Part I.

GENERAL.

1. In these Regulations, unless inconsistent with the context or subject-matter—

“Park” means the Western Suburbs Memorial Park Crematorium and Cemetery.

“Memorial work” means any building, stone, kerbing, memorial inscription, or other work erected or placed on any burial allotment.

“Officer in Charge” or “Authorized Officer” means the person employed by the Trustees as the Manager/Secretary.

“Trustees” mean the Trustees of the Western Suburbs Memorial Park.

2. All fees and charges shall be paid to the Trustees or Authorized Officer when applications are made or orders given and the fees payable for the time being shall be those set out in Schedule “A” provided that the fees set out in Schedule “A” may be changed from time to time without notice to any person, subject only to the consent of the Governor in Council and publication in the *Government Gazette*.

3. Any person desiring ground in the Park for a private grave, monument or for any other purpose, shall apply to the Trustees therefor. If approved, the Trustees on the payment of the required fees shall issue to such person so applying a Certificate of Right of Burial in the form set out in Schedule “B” hereof.

4. Except with permission of the Officer in Charge first had and obtained, no vehicle except hearses and mourning coaches shall be permitted to enter or stand opposite the entrance gates of the Park save for the purpose of loading or unloading which shall be carried out with all due despatch. No horse-drawn vehicle shall be permitted to enter the Park, nor shall visitors, workmen or other persons be permitted to ride bicycles within the area of the Park.

5. No dogs shall be admitted to the Park unless on a leash and in the charge of some person over the age of sixteen years.

6. The Authorized Officer or Officer in Charge shall, subject to the Trustees, exercise a general supervision and control over all matters connected with the Cemetery and Crematorium, subject to the provisions of the Cemeteries Act, and the direction of such person shall in all matters and for all purposes be presumed to be and to have been the direction of the Trustees.

7. Any workman or other employee, whether employed by the Trustees or by any other person, shall at all times while in the Park be subject to the supervision and control of the Officer in Charge, and shall obey all or any directions given to him by the said Officer in Charge, and upon any breach of these Regulations shall be subject to the penalty prescribed by section 11 of the *Cemeteries Act 1958*.

8. No person in the Park or in its approaches shall commit any nuisance or trespass or be guilty of any breach of decorum or cut, pluck, gather, or take out of the Cemetery any flower, plant, shrub or tree, or any part thereof, or do any injury whatsoever thereto, nor cut, pluck, gather or take out of the Park any grass, plot, border, railing, fence, or any other erection or gate therein, or move or interfere in any way with anything laid, built or placed on or in any grave or burying place. No person shall promote or advertise or carry on within the Park or at any gateway thereof or any approach thereto any trade, business or calling either by solicitation, distribution of circulars or cards, or otherwise by any other system of advertisement whatsoever.

9. Touting for business within the area of the Park is strictly forbidden, and no employees of the Trustees shall act as agents for monumental masons either directly or indirectly nor shall they accept or receive gratuities or commission of any kind. In the event of a breach of this regulation the employee of the Trustees shall be dismissed forthwith and the monumental mason or other person involved in such breach of this regulation shall henceforth be refused admission to the Park of himself, his servants and agents and employees, or his employers or principals.

10. All exhumations must be in accordance with the *Cemeteries Act 1958* and shall only be made after the permission of the Trustees has been obtained.

11. All complaints and inquiries concerning these Regulations, their enforcement, and the conduct of the Cemetery generally must be made in writing, and shall be addressed to the Manager, Western Suburbs Memorial Park, Princes Highway, Altona North.

Part II.

MEMORIAL WORK.

12. The position of all memorial work shall be subject to the regulation of the Trustees for general effect and order, having reference to the general plan for ornamenting the Park in an appropriate manner.

13. On burial allotments on which, having regard to the general appearance of the Park, it is, in the opinion of the Trustees, desirable that a certain class or style of monument shall be erected, the Trustees may sell the Right of Burial in such allotments with a condition that the purchaser must erect upon such allotment a monument of the description specified by the Trustees.

14. Any person desiring to construct, erect, add to or alter any memorial work or any other construction or erection in any part of the Park shall, at least seven days before it is proposed to commence the erection thereof, apply in writing to the Manager for permission to do so, and at the same time submit the Certificate of Right of Burial for endorsement, and shall also submit, upon the form issued by the Trustees, a drawing of the proposed works, with full particulars, including the position and size of foundation piers, and shall obtain such permission in writing before proceeding with the work.

15. Every person prior to placing any inscription, epitaph, or other writing or drawing in any part of the Park shall submit a copy thereof to the Manager, and shall obtain his written permission for the same.

16. A payment of £5 shall be made by all masons and others prior to the commencement of any work which they may be engaged to perform in the Park, which sum will be repaid to them upon their having complied with all the regulations of the Park, and upon their having cleared away all surplus soil, and removed out of the Park all refuse caused by the performance of such work, and made good to the satisfaction of the Manager all damage caused by them, or in their default, it shall be applied towards such purpose, as far as it will extend, they being liable for any deficiency.

17. All memorial work is to be composed of materials as the Trustees may from time to time by resolution approve.

18. Drivers of vehicles conveying materials for memorials must proceed direct to office for instructions as to route that shall be taken.

19. If it is desired to drop heavy objects from a vehicle on to a roadway, pads must be provided on to which the stone may fall.

20. No material for memorial work shall be brought into the Park on Saturday.

21. The designer's or mason's name, or both, may, with the owner's consent, be placed upon memorial work in half-inch letters, provided that no address or other particulars be added.

22. Foundations shall be built to the depth below the surface of the ground directed by the Manager, and the holes and trenches shall be submitted for the Manager's inspection before any work is built therein.

23. The erection of memorial work shall commence not later than on the next working day after any material therefor is delivered in the Park, and all memorial work when commenced shall be proceeded with from day to day until completion, save for delay caused by bad weather, or the permission given for the erection thereof shall be void.

24. All mortar shall be mixed on a proper mortar board.

Part III.

INTERMENTS.

25. All applications for interment shall be made at the Park office, at least eight working hours prior to the time fixed for the burial.

26. The Trustees shall cause all ordinary graves to be dug.

27. All applications for interment shall be made upon the official form issued by the Trustees, and the name and age of the deceased, the name and place of abode

of the person to whom the exclusive right of burial will belong, and the other particulars set out in Schedule "C" shall be furnished at the time of making application.

28. No interment shall be permitted in any private allotment without the production of the Certificate of the Right of Burial, or other evidence to the satisfaction of the Trustees that the person desiring to bury therein is entitled to do so; and in the case of an application for interment in any private allotment, to which during life the deceased person had no claim, the written consent of the owner shall be given with the application.

29. Every coffin shall have on the lid a metal plate with the name of the deceased stamped thereon.

30. The regular hours fixed for burial shall be as follows unless and until otherwise notified by the Trustees:—

On Week-days—from 9 a.m. to 4.30 p.m.

On Saturdays—from 9 a.m. to 11.15 a.m.

On Sundays and Holidays (when permitted)—from 9 a.m. to 11.30 a.m.

31. The time fixed for any burial shall be the time when the funeral is to arrive at the Cemetery, and such time shall be punctually observed. In the event of the funeral arriving at the Cemetery more than twenty minutes after the time appointed, the Trustees may charge a late fee for every half hour or part thereof by which the time of arrival of the funeral is later than the appointed time.

32. No interment shall be allowed on Sundays except when it is certified in writing by a duly qualified medical practitioner or a Stipendiary Magistrate or a Justice of the Peace that for sanitary reasons it is necessary that the burial takes place on that day. For the purpose of this Regulation, Christmas Day, Good Friday and Anzac Day shall be regarded as being a Sunday.

Given under our hands at Williamstown, in the State of Victoria, this fourteenth day of September, One thousand nine hundred and sixty—

E. S. LOFT, Chairman.
 J. CRIGGAL, Trustee.
 (SEAL) G. DIGNAN, Trustee.
 ALEX. W. HICK, Trustee.
 F. R. SPEECHLEY, Trustee.
 SYLVESTER H. ROBINSON, Trustee.

in the presence of C. W. SIDWAY, Manager/Secretary.

Approved by the Governor in Council,
 18th October, 1960.

A. MAHLSTEDT,
 Clerk of the Executive Council.

(SCHEDULE "A")

Western Suburbs Memorial Park.

Scale of Fees.

Crematorium.		£	s.	d.
Cremation Fee—				
Ordinary		10	0	0
Ex-service Personnel who have served overseas		8	0	0
Invalid—Old Age Widows' Pensioner (on production of social service card)		7	0	0
Child 1 to 5 years		5	0	0
Child under 1 year		No charge		
Additional fee Saturdays		5	0	0
Memorials.				
Trees		60	0	0
		to		
		100	0	0
Memorial Plaque		6	0	0
Shrubbery (Individual)		40	0	0
		to		
		60	0	0
Memorial Plaque		6	0	0
Weeping Rose		40	0	0
Memorial Plaque		6	0	0
Rockpool Position		35	0	0
Memorial Plaque		2	15	0
Ashes buried in Lawn		15	0	0
Memorial Plaque		6	0	0
Garden Bed Position		15	0	0
Memorial Plaque		2	15	0
Niche Walls		9	9	0
Memorial Plaque		2	15	0
Rose Garden Position		20	0	0
Memorial Plaque		2	15	0

Lawn Cemetery—Non-denominational.

Land 8 feet by 4 feet inclusive of first Interment	30	0	0
Second Interment in same grave	15	0	0
Bronze Memorial Plate (each)	10	10	0
(Memorial plates made of bronze and set flush with the lawn are the only form of memorials permitted in the Cemetery.)			
Exhumation Fee (minimum period of two years after burial)	15	0	0
Additional Fee Saturdays	5	0	0

(SCHEDULE "B")

Deed No.
 No. of Order

Certificate of Right of Burial in Western Suburbs Memorial Park.

(Lawn Section)

On the application of (hereinafter referred to as the "Applicant") and upon the payment of the sum of _____ having been made, the TRUSTEES OF WESTERN SUBURBS MEMORIAL PARK in terms of, and as authorized by the Act of the Parliament of Victoria, *Cemeteries Act 1958* (No. 6217), have agreed to grant, and do hereby grant unto the said Applicant permission to dig or make a grave on the piece of ground 8 feet long 4 feet broad lying within the portion of the said Park appropriated for NON-DENOMINATIONAL burials, and marked Lawn Section No. _____ on the map or plan of the said Park, kept by the said Trustees. And it is hereby declared that the said Applicant shall be entitled to have the grave maintained by the Trust according to the terms of this permission, for the sole and separate use of the said Applicant or ^{her} _{his} (or their) representatives forever, provided always, and it is hereby declared, that this grant is made subject to the terms and conditions following, viz.:—

FIRSTLY, that the said piece of ground shall be kept and used by the said Applicant or ^{her} _{his} representatives, solely as a burying place and that no other use shall be made thereof.

SECONDLY, that no enclosing wall, fence, building, monument, or tombstone shall be erected or placed on the said piece of ground; and, THIRDLY, that the said Applicant or ^{her} _{his} representatives shall, in the use of the said piece of ground, and access thereto, be subject in every respect to such Rules, Regulations, and By-laws as the Trustees of the said Park may from time to time make; and shall not be entitled to exercise the right to bury or inter therein except on payment of such charges as shall from time to time be established by the said Trustees.

Given under the seal of the said Trustees, this

day of _____, 19 _____

TRUSTEES OF WESTERN SUBURBS MEMORIAL PARK:

Signed by the above in the presence of—

Manager/Secretary.

No. _____

CERTIFICATE OF RIGHT OF BURIAL IN
 WESTERN SUBURBS MEMORIAL PARK.

Lawn Cemetery Section
 No. _____

Name _____

WESTERN SUBURBS MEMORIAL PARK,
 Princes Highway—Altona North.

LAWN CEREMONY
 Non-denominational.

DEED FOR RIGHT OF BURIAL.

(SCHEDULE "C")

Telephone: 66 6468. Order No.
Western Suburbs Memorial Park.
 Order For Burial.
 Hours for Burial:
 Week-days: 9 a.m.—4.30 p.m.
 Saturdays: 9 a.m.—11.30 a.m.

Date of Burial a.m. Date of Death a.m.
 p.m. p.m.

SURNAME of Deceased (Block Letters)
 Christian Names
 Place of Last Residence
 Age Years. Location
 Comp. Sec. No. of Grave Depth
 Is it the First interment? Date of Last Interment
 If not First Interment in Grave, has deed been produced
 at time of Re-opening? Deed No.

Name of Person Authorizing Burial: Mr.
 Mrs.
 Miss
 Address
 Relationship to the Deceased Signature
 Name of Officiating Minister Religion
 Registered Name of Funeral Director
 Address

CERTIFICATE OF RIGHT OF BURIAL TO BE IN NAME OF:

Name
 Address
 Order No. Office Use Only.

FIFTH SCHEDULE Deed No.
 SEVENTH SCHEDULE Register
 EIGHTH SCHEDULE
 DECLARATION Produced Number Book
 Date Indexed

FEEs AND CHARGES.

FOR	Land	ft. by	ft.		
"	Sinking	ft.			
"	Re-opening	ft.			
"	Oversize				
"	Saturday to 11 a.m.				
"	Exhumation				
"	Burial of Ashes		ft.		
<i>Public Grave.</i>					
"	Adult				
"	Child				
				TOTAL	£

CHELTENHAM CEMETERY TRUST.

SCHEDULE A.

Scale of Fees and Charges.

IN pursuance of the powers conferred by the *Cemeteries Act 1958*, the Trustees of the Cheltenham Public Cemeteries hereby make the following scale of fees which will come into operation on publication in the *Government Gazette*, and from and after such publication any scale of fees previously made by the said Trustees shall be and is hereby rescinded to the extent to which it conflicts with this scale.

Lawn Cemetery (Undenominational).

Lawn grave, 8 feet x 4 feet—First interment	£	s.	d.
7 feet	40	10	0
Second interment in same grave	23	0	0

Monumental Lawn Section (Undenominational).

Lawn grave, 8 feet x 4 feet—First interment	£	s.	d.
7 feet	30	10	0
Second interment in same grave	14	0	0

Cremation Memorial.

Niche in Wall of Remembrance (complete) .. 12 10 0

E. J. TRAIT, Trustee.
 R. C. FAIRBANK, Trustee.
 GRAHAM NATHAN, Trustee.
 P. R. WOFF, Secretary.

Approved by the Governor in Council,
 18th October, 1960.
 A. MAHLSTEDT,
 Clerk of the Executive Council.

MELBOURNE AND METROPOLITAN BOARD OF WORKS.

NOTICE TO THE OWNERS OF TENEMENTS IN THE UNDER-MENTIONED STREETS, AND THE PRIVATE STREETS, LANES, COURTS AND ALLEYS OPENING THERETO.

THE main pipe in the said streets being laid down, the owners of all tenements situated as under are hereby required on or before 28th November, 1960, to cause a proper pipe and stop cocks to be laid so as to supply water within such tenements from the main pipe.

18th October, 1960. V. C. TREYVAUD,
 Secretary.

STREET AND POSITION.

Broadmeadows.

Farview-street, from Caldwell-street to Glenroy-road.
 Ila-street, from Farview-street to West-street.
 Stella-street, from Farview-street eastwards 8½ chains.
 West-street, from North-street to Hilton-street.
 Thuruna-street, from Hilton-street to Bouchier-street.
 Bouchier-street, from Thuruna-street westward 2½ chains.

Nunawading.

Parkmore-road, from Springvale-road eastwards 30 chains.
 Quentin-street, from Parkmore-road southwards 3½ chains.
 Oberon-street, from Parkmore-road southwards 3½ chains.
 Cherryl-street, from Parkmore-road southwards 3½ chains.
 Deauville-street, from Parkmore-road southwards 3½ chains.
 Everglade-avenue, from Parkmore-road southwards 3½ chains.
 Inglewood-avenue, from Parkmore-road southwards 3½ chains.

Port Melbourne.

Turner-street, from Ingles-street westwards 15 chains.

Springvale.

Regent-street, from St. James-avenue northwards 7½ chains.

Country Fire Authority Act.

PERMISSION TO HOLD FIRE BRIGADE DEMONSTRATION.

IN pursuance with the provisions of section 103 (1) and (2) of the *Country Fire Authority Act 1958*, the Country Fire Authority has granted permission for the holding of a fire brigade demonstration as under:—

SOUTH-EASTERN FIRE BRIGADES' ASSOCIATION.

At Maryvale, on Saturday, 26th November, 1960.

18th October, 1960. G. G. SINCLAIR,
 Secretary.

State Savings Bank Act 1958, Section 30.

THE STATE SAVINGS BANK OF VICTORIA.

ESTABLISHMENT OF BRANCHES.

THE Commissioners of The State Savings Bank of Victoria hereby given notice of their intention to establish Branches of the Bank as under:—

Newborough .. 27th October, 1960.
 Bennettswood .. 28th October, 1960.

O. R. CARLSON,
 General Manager.

STATE RIVERS AND WATER SUPPLY COMMISSION.

LICENCES TO DIVERT WATER AND CUT RACES PURSUANT TO THE PROVISIONS OF THE WATER ACT.

SCHEDULE of ten Licences to Divert Water, recommended by the State Rivers and Water Supply Commission to be revoked by the Governor in Council.

Licence Number.	Name of Licensee.	Source of Supply.	Term of Licence and Commencing Date.	Date of Revocation.
633	C. L. Bucknall	Tullaroop Creek ..	Fifteen years from 1.7.52	1.7.60
648	M. J. Tuckett	Tullaroop Creek ..	Fifteen years from 1.7.52	1.7.60
654	N. W. G. Forbes	Tullaroop Creek ..	Fifteen years from 1.7.52	1.7.60
655	G. Rinks	Tullaroop Creek ..	Fifteen years from 1.7.52	1.7.60
804	S. H. Doran	Tullaroop Creek ..	Fifteen years from 1.1.55	1.7.60
653	A. F. Dowie	Tullaroop Creek ..	Fifteen years from 1.7.52	1.7.60
667	E. J. Forbes	Tullaroop Creek ..	Fifteen years from 1.7.52	1.7.60
823	E. L. Biggin	Tullaroop Creek ..	Fourteen and a half years from 1.1.55 ..	1.7.60
647	J. Butler	Tullaroop Creek ..	Fifteen years from 1.7.52	1.7.60
668	R. N. Brown	Tullaroop Creek ..	Fifteen years from 1.7.52	1.7.60

Office of the State Rivers and Water Supply Commission,
Melbourne, 25th October, 1960.

E. BROWN, Secretary,
State Rivers and Water Supply Commission.

STATE RIVERS AND WATER SUPPLY COMMISSION.

IRRIGATION CHARGES—IRRIGATION DISTRICTS SUPPLIED BY GRAVITY.

PURSUANT to the provisions of section 67 of the Water Act 1958 (as amended) notice is hereby given that:—

1. Under the powers conferred by the Water Acts, the State Rivers and Water Supply Commission has made and levied upon the occupiers or owners of lands within the districts named in the Schedule hereto irrigation charges of the amounts shown in column 1 of the said Schedule

opposite the names of the respective districts for each and every acre-foot of water apportioned to such lands as water rights.

2. Such Irrigation Charges are made and levied for the periods shown in column 2 of the said Schedule and shall be payable on the dates shown in column 3 and at the offices of the Commission at the places shown in column 4 thereof.

3. Interest will be chargeable as from the date such charges become payable on all charges not paid within six months from the said date.

SCHEDULE.

Names of Irrigation District or Irrigation Area thereof.	Amount of Irrigation Charge for each and every acre-foot of water apportioned as Water Rights. Column 1	Period for which the Irrigation Charge is made. Column 2	Date on which Irrigation Charges shall be payable. Column 3	Places at which Irrigation Charges shall be payable. Column 4
	Shillings ..			
Goulburn-Murray Irrigation District	15 ..	1st September, 1960, to 15th May, 1961	28th October, 1960	
Murray Valley Irrigation Area	Cobram
North Shepparton Irrigation Area	} Shepparton
Katandra Irrigation Area	
Shepparton Irrigation Area	} Tatura
South Shepparton Irrigation Area	
Rodney Irrigation Area	} Tongala
Tongala-Stanhope Irrigation Area	
Deakin Irrigation Area	} Rochester
Rochester Irrigation Area	
Dingee Irrigation Area	} Pyramid Hill
Calivil Irrigation Area	
Tragowel Plains Irrigation Area	} Boort
Boort Irrigation Area	
Cohuna Irrigation Area	} Cohuna
Kerang Irrigation Area	
Koondrook Irrigation Area	} Kerang
Third Lake Irrigation Area	
Mystic Park Irrigation Area	} Swan Hill
Fish Point Irrigation Area	
Swan Hill Irrigation Area	
Macalister Irrigation District	23	28th October, 1960	
Central Gippsland Irrigation Area	} Maffra
Maffra-Sale Irrigation Area	
Bacchus Marsh Irrigation District	40 ..	1st May, 1960, to 30th April, 1961	28th October, 1960	Werribee
Werribee Irrigation District	30 ..	1st May, 1960, to 30th April, 1961	28th October, 1960	Werribee

The foregoing notice was adopted by the State Rivers and Water Supply Commission on the tenth day of October, 1960, and the common seal of the said Commission was hereunto affixed on the 20th day of October, 1960.

(SEAL) H. W. McCAY, Commissioner.
A. L. TISDALL, Commissioner.

Approved by the Governor in Council,
25th October, 1960.

A. MAHLSTEDT,
Clerk of the Executive Council.

STATE RIVERS AND WATER SUPPLY COMMISSION.
IRRIGATION DISTRICTS—GENERAL RATES.

PURSUANT to the provisions of section 66 of the *Water Act 1958* (as amended) notice is hereby given that:—

1. The State Rivers and Water Supply Commission has levied upon the occupiers or owners of all lands within the irrigation districts named in the Schedule hereto, a general rate in respect of the financial year ending 30th June, 1961, of 1d. in the pound of the unimproved capital value of such land, except that in any district the lands whereof have been arranged in divisions the general rate in respect of lands in the Second Division shall be one-half of the general rate for the district and the general rate in respect of lands in the Third Division shall be one-fourth of the general rate for the district and no rate shall be levied in respect of lands in the Fourth Division.

2. The lands within each of the said irrigation districts have been arranged in divisions as shown by the numbers

in the column designated "Rating Division—General Rate" incorporated in the register of lands for the appropriate irrigation district or irrigation area thereof (as the case may be) sealed by the Commission. A copy of the appropriate register of lands in respect of any land may be inspected during office hours at the Commission's head office at Melbourne or at the place shown opposite the name of the appropriate irrigation district or irrigation area thereof (as the case may be) in column 3 of the Schedule hereto.

3. Such general rate in respect of any land shall be payable at the Commission's office at the place shown opposite the appropriate irrigation district or irrigation area thereof (as the case may be) in column 3 of the Schedule hereto.

4. Such general rate shall be payable on 28th October, 1960.

5. Interest will be chargeable as from the date such rates become payable on all rates not paid within six months.

SCHEDULE.

Name of Irrigation District or Irrigation Area thereof. Column 1	Date on which Register of Lands Sealed by the Commission. Column 2	Places at which the rates shall be payable. Column 3
Goulburn-Murray Irrigation District—		
Murray Valley Irrigation Area	28-9-60	Cobram
North Shepparton Irrigation Area	28-9-60	Shepparton
Katandra Irrigation Area	28-9-60	
Shepparton Irrigation Area	28-9-60	Tatura
South Shepparton Irrigation Area	28-9-60	
Rodney Irrigation Area	28-9-60	Tongala
Tongala-Stanhope Irrigation Area	28-9-60	
Deakin Irrigation Area	28-9-60	Rochester
Rochester Irrigation Area	28-9-60	
Dingee Irrigation Area	28-9-60	Pyramid Hill
Calivil Irrigation Area	28-9-60	
Tragowel Plains Irrigation Area	28-9-60	Boort
Boort Irrigation Area	28-9-60	
Cohuna Irrigation Area	28-9-60	Cohuna
Kerang Irrigation Area	28-9-60	
Koondrook Irrigation Area	28-9-60	Kerang
Third Lake Irrigation Area	28-9-60	
Mystic Park Irrigation Area	28-9-60	Swan Hill
Fish Point Irrigation Area	28-9-60	
Swan Hill Irrigation Area	28-9-60	
Macalister Irrigation District—		
Central Gippeland Irrigation Area	28-9-60	Maffra
Maffra-Sale Irrigation Area	28-9-60	Werribee
Bacchus Marsh Irrigation District	28-9-60	
Werribee Irrigation District	28-9-60	

Melbourne, 20th October, 1960.

By Order of the Commission,
E. BROWN,
Secretary.

STATE RIVERS AND WATER SUPPLY COMMISSION.
BY-LAW No. 5344.
Drainage Rates.—Irrigation Districts.

THE State Rivers and Water Supply Commission, in pursuance and exercise of the powers conferred by the *Water Acts*, doth hereby make the By-law following:—

1. The following Drainage Rates for the drainage of land are hereby made and levied upon the occupiers or owners of all lands within the Irrigation Districts set out in the Schedule hereto:—

- (1) In respect of all lands in the First drainage Rating Division (being the lands against which the number 1 is shown in the column designated "Rating Division—Drainage Rate" (hereinafter called the "said column" incorporated in the Register of Lands for the appropriate Irrigation District or Irrigation Area thereof (as the case may be) sealed by the Commission), a Drainage Rate of the amount in the pound shown in column 1 of the said Schedule of the unimproved capital value of all such lands.
- (2) In respect of all lands in the Second Drainage Rating Division (being the lands against which the number 2 is shown in the said column), a

Drainage Rate of the amount in the pound shown in column 2 of the said Schedule of the unimproved capital value of all such lands.

- (3) In respect of all lands in the Third Drainage Rating Division (being the lands against which the number 3 is shown in the said column), a Drainage Rate of the amount in the pound shown in column 3 of the said Schedule of the unimproved capital value of all such lands.
- (4) In respect of all lands in the Fourth Drainage Rating Division (being the lands against which the number 4 is shown in the said column), a Drainage Rate of the amount in the pound shown in column 4 of the said Schedule of the unimproved capital value of all such lands.

Provided that in respect of the lands in the Fifth Drainage Rating Division (being the lands against which the number 5 is shown in the said column and all lands within any urban district) no Rate is made or levied.

2. Such Drainage Rates are made and levied for the year ending 30th June, 1961, and shall be payable on 28th October, 1960, at the offices of the Commission at

MELBOURNE

the places named in column 6 of the said Schedule opposite the names of the respective Irrigation Districts or Irrigation Areas thereof (as the case may be).

3. Interest will be chargeable as from the date such Rates become payable on all Rates not paid within six months from the said date.

4. For making and levying such Drainage Rates the unimproved capital valuations returned by valuers appointed by the Commission and adopted from time to time by the Commission and currently in force shall be deemed and taken to be the rateable value of such lands, subject to the *Water (Irrigation Districts) Act 1959*.

SCHEDULE.

Name of Irrigation District or Irrigation Area thereof.	Amount of Rates in the £ of the Unimproved Capital Values of the Lands in such Districts.				Date on which Register of Lands Sealed by the Commission.	Places at which Rates shall be Payable.
	1st Division.	2nd Division.	3rd Division.	4th Division.		
	Column 1.	Column 2.	Column 3.	Column 4.		
	pence.	pence.	pence.	pence.	Column 5.	Column 6.
Goulburn-Murray Irrigation District—	3.50	2.625	1.75	0.875	28.9.60	Cobram
Murray Valley Irrigation Area		
North Shepparton Irrigation Area		
Katandra Irrigation Area		
Shepparton Irrigation Area		
South Shepparton Irrigation Area		
Rodney Irrigation Area		
Tongala-Stanhope Irrigation Area		
Deakin Irrigation Area		
Rochester Irrigation Area		
Dingee Irrigation Area		
Callivil Irrigation Area		
Tragowel Plains Irrigation Area		
Boort Irrigation Area		
Cohuna Irrigation Area		
Kerang Irrigation Area		
Koondrook Irrigation Area		
Third Lake Irrigation Area		
Mystic Park Irrigation Area		
Fish Point Irrigation Area		
Swan Hill Irrigation Area		
Macalister Irrigation District—	1.56	1.17	0.78	0.39	..	Maffra
Central Gippsland Irrigation Area		
Maffra-Sale Irrigation Area		
Werribee Irrigation District	0.80	0.60	0.40	Werribee

The foregoing By-law was made by the State Rivers and Water Supply Commission on the tenth day of October, 1960, and the common seal of the said Commission was hereunto affixed the 20th day of October, 1960, in the presence of:—

(SEAL) H. W. McCAY, Commissioner.
A. L. TISDALL, Commissioner.

Approved by the Governor in Council,
25th October, 1960.

A. MAHLSTEDT,
Clerk of the Executive Council.

STATE RIVERS AND WATER SUPPLY COMMISSION.

By-Law No. 5346.

Interest on Unpaid Rates.

THE State Rivers and Water Supply Commission, in pursuance and exercise of the powers conferred by the Water Acts, doth hereby make the By-law following:—

All general rates levied by the Commission in the year commencing 1st July, 1960, in respect of irrigation districts shall bear interest at the rate of 6 per centum per annum from the date when such rates become payable until the said rates are paid, but interest shall not be payable in respect of any such rates if such rates are paid within six months after they have become payable.

The foregoing By-law was made by the State Rivers and Water Supply Commission on the 10th day of October, 1960, and the common seal of the said Commission was hereunto affixed the 20th day of October, 1960, in the presence of:—

(SEAL) H. W. McCAY, Commissioner.
A. L. TISDALL, Commissioner.

Approved by the Governor in Council,
25th October, 1960.

A. MAHLSTEDT,
Clerk of the Executive Council.

STATE RIVERS AND WATER SUPPLY COMMISSION.

GENERAL RATE—CAMPASPE IRRIGATION DISTRICT.

PURSUANT to the provisions of section 66 of the *Water Act 1958* (as amended), notice is hereby given that:—

1. The State Rivers and Water Supply Commission has levied the following general rate in respect of the financial year ending the 30th June, 1961, upon the occupiers or owners of all lands within the Campaspe Irrigation District:—

- (1) A rate of 1d. in the pound of the unimproved capital value of all lands in the First Division, comprising all lands within the aforesaid district, excepting and excluding all lands set out and described hereunder comprised within the Second and Fourth Divisions.
- (2) A rate of 3d. in the pound of the unimproved capital value of all lands in the Second Division, comprising the lands set out hereunder:—

Parish of Bonn.
Allotments 9, 10, 16 and 17.

Parish of Diggera.
Allotments A, B, C, D, E, F, G, H and J.

Parish of Rochester.
Allotment 21.

2. Such general rate in respect of any land shall be payable at the Commission's Office at Rochester.

3. Such general rate shall be payable on 28th October, 1960.

4. Interest will be chargeable as from the date such rates become payable on all rates not paid within six months from the said date.

5. Lands in the Fourth Division, in respect of which no rate is levied shall comprise the lands set out hereunder:—

Parish of Bonn.

Allotments 7, 8, 19, 20 and 21, and an area of 2 acres adjoining the north-eastern boundary of allotment 19 being the property of the Education Department.

Parish of Diggorra.

An unused road south of allotment 48, allotments 48, 49, 49A, 50, 51, 52, 52A, 53, 54, 55, 56, 57, 58, 58A and 89 and the road between allotments 52 and 53.

Parish of Rochester.

Allotments 1, 2 and 3 and part of allotment 4 of no section, allotments 22, 23, 60, 68, 69, 70, 75, 76, 77, 78, 79, 80, 81, 82 and 83.

Parish of Rochester West.

Allotments E1, E2, 29B, 36, 37, 42A, 42B, 43, 44, 45, 59, 60, 61, 62, 70, 71, 72, 80, 81, 82A, 82B, 83, 89, 90, 91 and 94, allotment 9 of section B (Restdown Estate), allotments 1, 2, 3, 4, 5, 6, 7, 8, 9, 10, 11, 12, 13, 14, 15, 16, 17 and 18 of the Township of Restdown Estate.

By Order of the Commission,

E. BROWN,
Secretary.

Melbourne, 14th October, 1960.

BACCHUS MARSH SHIRE COUNCIL.

BACCHUS MARSH WATER SUPPLY.

Rating By-law for the Year Ending 30th September, 1961.

THE Bacchus Marsh Shire Council, in pursuance and exercise of the powers conferred by the Water Acts, doth hereby make a rate for the supply of water for domestic purposes of Twenty-four pence in the pound on the annual municipal valuation of lands and tenements liable to be rated within the Bacchus Marsh Water Supply District.

Provided that in no case shall the amount of rate payable per annum in respect of any tenement (other than land on which there is no building) be less than One hundred shillings, and in respect of any land on which there is no building less than Forty shillings.

Such rates are made and shall be levied upon the occupiers or owners of the said lands and tenements for the year ending on the 30th day of September, 1961, and shall be payable on the 28th day of October, 1960, at the office of the said Council, Shire Hall, Bacchus Marsh.

The maximum quantity of water to be supplied in the said year without further charge to any property rated by the Council is hereby fixed at the quantity which, at a charge of Thirty pence per 1,000 gallons, would produce an amount equal to the amount of rate levied on such property for the said year.

The charge for water supplied by measure to any property rated by the Council in excess of such maximum quantity, computed as in the last preceding clause, is hereby fixed at Thirty pence per 1,000 gallons for the first 5,000,000 gallons excess quantity per annum and Twenty-four pence per 1,000 gallons for any additional excess quantity per annum.

The charge for water supplied by measure to any property not rated by the Council is hereby fixed at Thirty pence per 1,000 gallons, and the minimum quantity of water to be charged for in cases where water is so supplied is fixed at 80,000 gallons per annum.

The charge for water supplied by measure shall be payable, on demand, at the office of the Council.

Dated this 10th day of October, 1960.

(SEAL) VANCE DICKIE, Councillor.
W. P. McBRIDE, Councillor.
A. W. BOND, Secretary.

Approved, 17th October, 1960.—W. J. MIBUS, Minister of Water Supply.

MOE WATERWORKS TRUST.

RATING BY-LAW FOR THE YEAR 1961.

THE Moe Waterworks Trust, in pursuance and exercise of powers conferred by the Water Acts, hereby makes a rate for the supply of water for domestic purposes of Ten pence in the pound of the net annual valuation (municipal) of lands and tenements liable to be rated within the Moe Urban District.

Provided that in no case shall the amount of the rate payable per annum in respect of any tenement (other than land on which there is no building) be less than Five pounds and in respect of any land on which there is no building less than Two pounds:

Such rates are made and shall be levied upon the occupiers or owners of said lands and tenements for the year commencing the 1st day of January, 1961, and shall be due and payable on the 5th day of January, 1961, at the office of the said Trust.

The maximum quantity of water to be supplied in any one year without further charge to any property rated by the Trust is hereby fixed at the quantity which at a charge of One shilling per 1,000 gallons would produce an amount equal to the amount of the rate levied on such property for the said year.

The charge for water supplied by measure to any property rated by the Trust in excess of such maximum quantity, computed as in the preceding clause, is hereby fixed at Five pence per 1,000 gallons.

The charge for water supplied by measure shall be payable, on demand, at the office of the Trust.

Passed this 26th day of September, 1960.

(SEAL) J. S. TABUTEAU, Chairman.
E. SCOTT, Commissioner.
R. C. SHAW, Commissioner.
W. H. BURRAGE, Secretary.

Approved, 11th October, 1960.—W. J. MIBUS, Minister of Water Supply.

NAGAMBIE WATERWORKS TRUST.

RATING BY-LAW FOR 1960.

THE Nagambie Waterworks Trust, in pursuance and exercise of the powers conferred by the Water Acts, doth hereby make a rate for the supply of water for domestic purposes of One shilling and sixpence in the pound of the annual municipal valuation of lands and tenements liable to be rated within the Nagambie Urban District.

Provided that in no case shall the amount of rate payable per annum in respect of any tenements (other than land on which there is no building) be less than Fifty shillings, and in respect of any land on which there is no building less than Thirty shillings.

Such rates are made and shall be levied upon the occupiers or owners of the said lands and tenements for the year commencing the first day of January, 1960, and shall be payable on the first day of November, 1960, at the office of the said Trust.

The maximum quantity of water to be supplied in any one year without further charge to any property rated by the Trust is hereby fixed at the quantity which, at a charge of One shilling per 1,000 gallons, would produce an amount equal to the amount of rate levied on such property for the said year.

The charge for water supplied by measure to any property rated by the Trust in excess of such maximum quantity, computed as in the last preceding clause, is hereby fixed at One shilling per thousand gallons.

The charge for water supplied by measure to any property not rated by the Trust is hereby fixed at One shilling per 1,000 gallons, and the minimum quantity of water to be charged for in cases where water is so supplied is hereby fixed at 210,000 gallons.

The charge for water supplied by measure shall be payable, on demand, at the office of the Trust.

Passed the tenth day of October, 1960.

(SEAL) A. V. JONES, Chairman.
F. M. CHAPMAN, Secretary.

Approved, 18th October, 1960.—W. J. MIBUS, Minister of Water Supply.

TAMBO RIVER IMPROVEMENT TRUST.

BY-LAW No. 6.

THE Tambo River Improvement Trust, in pursuance and exercise of the powers conferred by the *River Improvement Act 1958*, doth hereby make the By-law following:—

1. The following rate to be called the "Tambo River Improvement District River Improvement Rate" is hereby made and shall be levied upon the occupiers or owners of all properties within the Tambo River Improvement District which are rateable to any municipality.

A rate of Three pence in the pound on the net annual value of all those properties within the First Division, as determined by the Order in Council made on the 12th day of July, 1960, and published in the *Government Gazette* on the 13th day of July, 1960.

A rate of Eight pence in the pound on the net annual value of all those properties within the Second Division, as determined by the said Order in Council.

A rate of Fifteen pence in the pound on the net annual value of all those properties within the Third Division, as determined by the said Order in Council.

A rate of Twenty-four pence in the pound on the net annual value of all those properties within the Fourth Division, as determined by the said Order in Council.

A rate of Thirty pence in the pound on the net annual value of all those properties within the Fifth Division, as determined by the said Order in Council.

A rate of Forty-two pence in the pound on the net annual value of all those properties within the Sixth Division, as determined by the said Order in Council.

A rate of Fifty-seven pence in the pound on the net annual value of all those properties within the Seventh Division, as determined by the said Order in Council.

A rate of Sixty-six pence in the pound on the net annual value of all those properties within the Eighth Division, as determined by the said Order in Council.

A rate of Sixty-nine pence in the pound on the net annual value of all those properties within the Ninth Division, as determined by the said Order in Council.

A rate of Ninety-six pence in the pound on the net annual value of all those properties within the Tenth Division, as determined by the said Order in Council.

A rate of One hundred and twenty-nine pence in the pound on the net annual value of all those properties within the Eleventh Division, as determined by the said Order in Council.

A rate of One hundred and thirty-five pence in the pound on the net annual value of all those properties within the Twelfth Division, as determined by the said Order in Council.

2. Such rates are made and shall be levied for the period beginning with the 1st day of January, 1960, and ending with the 31st day of December, 1960, and shall be payable on the 7th day of November, 1960, at the office of the Tambo River Improvement Trust, Bruthen.

3. Such person or persons as the Tambo River Improvement Trust may from time to time appoint for that purpose shall be and is or are hereby authorized to demand, receive, collect, and recover the said rate.

The foregoing By-law was made by the Tambo River Improvement Trust on the 3rd day of October, 1960, and the common seal of the Trust was hereunto affixed on the 3rd day of October, 1960, in the presence of—

(SEAL) J. A. NEAL, Chairman.
(SEAL) R. T. REDENBACH, Commissioner.
G. W. RIDSDALE, Secretary.

Approved by the Governor in Council,
18th October, 1960.

A. MAHLSTEDT,
Clerk of the Executive Council.

Country Roads Act.

COUNTRY ROADS BOARD.

NOTICE OF FIXING A NEW ALIGNMENT OF CALDER HIGHWAY IN THE SHIRE OF KYNETON.

NOTICE is hereby given that the Country Roads Board, under the powers conferred upon it by the *Country Roads Act 1958* (No. 6229), has fixed a new alignment for the south side of Calder Highway in the Shire of Kyneton, as described hereunder, that is to say:—

Commencing at a point on the northern boundary of Crown portion 5, Parish of Lauriston, distant 116 deg. 31 min. 12 feet from the north-western angle of the said portion; thence by a line bearing 238 deg. 17 min. 12 ft. 73 in. to a point on the western boundary of the said portion, distant 180 deg. 3 min. 12 feet from the said north-western angle—which said new alignment is shown on survey plan numbered 7582, lodged in the office of the Country Roads Board.

Copies of the said survey plan are lodged in the offices of the Country Roads Board, the municipality of the Shire of Kyneton, the Registrar of Titles, and the Registrar-General respectively, and may be inspected by any person without a fee at any time at which such offices are open for business.

Dated the 21st day of October, 1960.

R. E. V. DONALDSON,
Secretary.

Country Roads Board, Exhibition Building, Rathdownstreet, Carlton, N.3.

Milk Board Acts.

SCHEDULE XXI.—REGULATIONS.

CONSIDERATION OF APPLICATIONS FOR MILK CARRIER'S LICENCES.

NOTICE is hereby given that the applications made by the persons named hereunder for Milk Carrier's Licences to operate upon the routes and in the areas set out opposite the names of the applicants will be considered at the office of the Board, Parliament-place, Melbourne, on the 6th day of December, 1960, commencing at 2.30 p.m.

Name and Address of Applicant; Route and Area.

Evans, M. G., Brandy Creek, via Warragul; Warragul area.

Kelly, K. A., 33 King-street, Warragul; Warragul area.

Lieshout, G. and Sons, Longwarry; Longwarry area.

Schwartz, A. G., Bulla-road, Tullamarine; Oaklands Junction, Bulla, Diggers Rest, Sydenham and Keilor areas.

Stanhope and District Co-operative Dairy Co. Ltd., Stanhope; Stanhope, Kyabram, Tatura and Merrigum areas.

R. D. HALL,
Secretary, Milk Board,
26th October, 1960.

Marriage Act 1958.

MINISTERS OF RELIGION REGISTERED TO CELEBRATE MARRIAGES IN VICTORIA.

IT is hereby notified that, in pursuance of the provisions of the *Marriage Act 1958*, No. 6306, Sec. 11, the under-mentioned Officiating Ministers of Religion have been registered at this Office for the celebration of marriages in Victoria:—

Number in Register.	Name.	Designation.	Denomination.	Residence.	Date of Registration.
12326	Cloudsdale, Arthur Cygnet ..	Priest ..	Church of England ..	Lascelles-street, Hopetoun ..	27.9.60
12327	Levanen, Yrjo	Minister ..	United Evangelical Lutheran Church	143 Brown-street, Heidelberg ..	30.9.60
12328	Van Houte, Alois	Priest ..	Roman Catholic ..	73 Glengala-road, Sunshine Heights	30.9.60
12329	John, Lloyd Vincent ..	Minister ..	United Evangelical Lutheran Church	Natimuk	4.10.60
12330	McCarthy, John Joseph ..	Priest ..	Roman Catholic ..	Phoenix-street, Brunswick ..	19.10.60
12331	Molon, Giuseppe (known as Joseph)	Priest ..	Roman Catholic ..	95 King William-street, Fitzroy ..	19.10.60
12332	Klein, Gerhard	Pastor ..	German Evangelical Lutheran	1 Kallista-road, Springvale ..	21.10.60

Office of the Government Statist,
Melbourne, C.1, 21st October, 1960.

F. W. CORRIE,
Assistant Government Statist.

PUBLIC TRUSTEE ACT 1958 (No. 6350).—SECTION 17.

I HEREBY give notice that, on the 6th October, 1960, the Public Trustee filed elections to administer the following deceased persons' estates, in accordance with section 17 of the *Public Trustee Act 1958*:—

ASHTON, HERBERT JAMES, late of Mount Royal, Parkville, pensioner, died 7th May, 1960, intestate.

BAKER, MARY ANN, also known as Mary Baker, late of 102 Union-street, Windsor, widow, died 26th December, 1959, intestate.

*TREBILCO, WILLIAM JAMES, also known as William James Trebilcock, late of 77 Wickham-street, Moorabbin, mechanic, died 6th August, 1960.

*According to the provisions of the will.

I HEREBY give notice that, on the 11th October, 1960, the Public Trustee filed elections to administer the following deceased persons' estates, in accordance with section 17 of the *Public Trustee Act 1958*:—

MUSTEY, HOPE JOHN, late of Wickepin, Western Australia, labourer, died 6th October, 1927, intestate.

MUSTEY, WILLIAM, late of 154 Redfern-street, Redfern, New South Wales, commercial traveller, died 29th September, 1933, intestate.

I HEREBY give notice that, on the 12th October, 1960, the Public Trustee filed elections to administer the following deceased persons' estates, in accordance with section 17 of the *Public Trustee Act 1958*:—

*PLEASS, FREDERICK NORMAN, late of 21 Reed-street, Albert Park, retired gas company employee, died 29th July, 1960.

PRAHL, HEINRICH PETER, late of West Camp, Yallourn, State Electricity Commission employee, died 22nd July, 1960, intestate.

*According to the provisions of the will.

A. D. DUNCAN,
Public Trustee.

601 Little Collins-street, Melbourne, C.1, 19th October, 1960.

NOTICE.

ADMINISTRATION of the estate of each of the under-mentioned deceased persons has been granted to the Public Trustee, and creditors, next of kin and all others having claims against the estate of any of the persons so mentioned are required to send particulars of their claims to the Public Trustee, 7th Floor, 601 Little Collins-street, Melbourne, on or before the 29th December, 1960, or they will be excluded from the distribution of the estate when the assets are being distributed:—

*ALEXANDER, GAVIN, late of 41 Kent-road, Pascoe Vale, retired builder's foreman, died 8th June, 1960.

ASHTON, HERBERT JAMES, late of Mount Royal, Parkville, pensioner, died 7th May, 1960, intestate.

BAKER, MARY ANN, also known as Mary Baker, late of 102 Union-street, Windsor, widow, died 26th December, 1959, intestate.

*EDWARDS, DAVID ENOCH, also known as Enoch David Edwards, late of 50 Abbott-street, Sandringham, retired blacksmith, died 18th July, 1960.

JOHNSON, MARY ANN, late of 41 Bunclie-street, North Melbourne, widow, died 2nd December, 1957, intestate.

*JOHNSTON, JOHN WILLIAM, late of 139 Church-street, Richmond, leather dresser, died 10th April, 1960.

*LONG, WILLIAM HENRY, formerly of 479 Brunswick-street, North Fitzroy, but late of 10 Whalley-street, Northcote, paper-mill employee, died 27th July, 1960.

MANSELL, SYDNEY CHARLES, late of 34 Monash-street, Footscray, wharf clerk, died 25th May, 1957, intestate.

*MORTON, KATE, formerly of 96 Faraday-street, Carlton, but late of Larundel, married woman, died 11th June, 1960.

*MULHALL, MARY, late of 8 Station-avenue, McKinnon, married woman, died 16th August, 1960.

MUSTEY, HOPE JOHN, late of Wickepin, Western Australia, labourer, died 6th October, 1927, intestate.

MUSTEY, WILLIAM, late of 154 Redfern-street, Redfern, New South Wales, commercial traveller, died 29th September, 1933, intestate.

†PLEASS, FREDERICK NORMAN, late of 21 Reed-street, Albert Park, retired gas company employee, died 29th July, 1960.

PRAHL, HEINRICH PETER, late of West Camp, Yallourn, State Electricity Commission employee, died 22nd July, 1960, intestate.

†TREBILCO, WILLIAM JAMES, also known as William James Trebilcock, late of 77 Wickham-street, Moorabbin, mechanic, died 6th August, 1960.

*WEBB, MARJORIE ELLEN BELL, late of 28 Pentland-parade, Seddon, spinster, died 6th August, 1960.

WHITE, SAMUEL STEPHEN, late of 4 Crowfoot-court, Clarinda, via Clayton, cleaner, died 26th October, 1959, intestate.

*WILSON, GEORGE STANLEY, late of 25 Vincent-street, West Coburg, retired textile worker, died 16th June, 1960.

* With the will annexed.

† According to the provisions of the will.

A. D. DUNCAN,
Public Trustee.

Melbourne, 19th October, 1960.

NOTICE.

ADMINISTRATION of the estate of Hildred Alice Tricks, late of 20 Byron-street, Canterbury, widow, deceased (who died on the 24th July, 1959), has been granted to the Public Trustee, and creditors, next of kin, and all others having claims against the estate are required to send in particulars of their claims to the Public Trustee, 7th Floor, 601 Little Collins-street, Melbourne, on or before the 29th December, 1960, or they will be excluded from the distribution of the estate when the assets are being distributed.

* With the will annexed.

A. D. DUNCAN,
Public Trustee.

Melbourne, 21st October, 1960.

ANNUAL LICENCE.

A LICENCE to carry on assurance and insurance business in Victoria from 12th October, 1960, to 31st December, 1960, has been issued to the under-mentioned insurer:—

EASTERN INSURANCE BROKERS PTY. LTD.

J. FITZGIBBON,
Acting Comptroller of Stamps.

EDUCATION DEPARTMENT.
SUMMONING OFFICERS.

UNDER section 5 of the *Education Act 1958*, I hereby appoint—

Sergeant ERNEST HARVEY CHILD and
First Constable JOHN FRANCIS WOODS
to summon parents within the State of Victoria.

J. S. BLOOMFIELD,
Minister of Education.

APPOINTMENTS.

HIS Excellency the Governor of the State of Victoria, by and with the advice of the Executive Council thereof, has, by Orders made on the 18th day of October, 1960, been pleased to make the under-mentioned appointments, viz.:-

CHIEF SECRETARY'S DEPARTMENT.

Electoral Registrars (Acting).

EDWARD JOSEPH GOODWIN

to be Electoral Registrar (Acting) for the Broadmeadows, Fawkner, Gisborne, Glenroy, Kilmore, Lancefield, Sunbury, Whittlesea and Woodend Subdivisions of the Electoral District of Broadmeadows; and for the Altona, Deer Park, Sunshine and Werribee Subdivisions of the Electoral District of Grant, to take effect on and from the 3rd October, 1960, during the absence on leave of Arthur Ross Croucher; and

PATRICK JOSEPH McNAMARA

to be Electoral Registrar (Acting) for the Heidelberg West and Preston Subdivisions of the Electoral District of Preston; and for the Reservoir East and Reservoir West Subdivisions of the Electoral District of Reservoir, to take effect on and from the 6th October, 1960, during the absence on leave of Samuel Mitchelmore.

Acting Registrars of Births and Deaths.

MICHAEL JAMES QUIRK

to be Acting Registrar of Births and Deaths at Castlemaine, to date from 18th July, 1960, during the absence on leave of Vincent George Stafford;

WILLIAM GEORGE COFFEY

to be Acting Registrar of Births and Deaths at Hastings, to date from 12th September, 1960, pending a permanent appointment;

DORIS ELIZABETH PEVITT

to be Acting Registrar of Births and Deaths at Heywood, to date from 27th July, 1960, during the absence on leave of William Charles Pevitt;

FLORENCE JEAN DE BAERE

to be Acting Registrar of Births and Deaths at Hopetoun, to date from 7th September, 1960, during the absence on leave of Elsie May De Baere;

GERALD WILLIAM RABACH

to be Acting Registrar of Births and Deaths at Kyabram, to date from 25th August, 1960, during the absence on leave of Albert George Hudson;

STELLA AGNES JEFFREY

to be Acting Registrar of Births and Deaths at Mirboo, to date from 11th August, 1960, pending a permanent appointment;

JAMESINA CATCHPOLE

to be Acting Registrar of Births and Deaths at Robinvale, to date from 1st July, 1960, during the absence on leave of Alexander Vines;

BARBARA GRACE STAFFORD

to be Acting Registrar of Births and Deaths at Sunbury, to date from 1st July, 1960, pending a permanent appointment;

FRANK STEPHEN ARNOLD

to be Acting Registrar of Births and Deaths at Timboon, to date from 4th July, 1960, during the absence on leave of Robert O'Brien;

PATSY RUTH PASCOE

to be Acting Registrar of Births and Deaths at Warragul, to date from 4th July, 1960, during the absence on leave of William John Murnane; and

GEORGE KNIGHT

to be Acting Registrar of Births and Deaths at Whittlesea, to date from 4th August, 1960, during the absence on leave of John Carlile Gibbs.

DEPARTMENT OF CROWN LANDS AND SURVEY.

Bailiff of Crown Lands.

Captain ROY WESTON, Assistant Supervising Inspector of Explosives,
to be a Bailiff of Crown Lands, without salary.

DEPARTMENT OF HEALTH.

Member of Dietitians Registration Board.

ELIZABETH SYDNEY RAMSAY

to be a Member of the Dietitians Registration Board of Victoria, pursuant to the provisions of section 4 (2) (c) of the *Dietitians Registration Act 1958* for a further term of three years from the 30th September, 1960.

Government Representatives on Hospital Committees.

ROBERT HENRY DALGLEISH

to be Government Representative on the Committee of Management of Myrtleford District War Memorial Hospital, pursuant to the provisions of section 48 of the *Hospitals and Charities Act 1958*, for a term of three years; and

JOHN HUGH BAIRD

to be Government Representative on the Committee of Management of Echuca District Hospital Incorporated, pursuant to the provisions of section 48 of the *Hospitals and Charities Act 1958*, for a term of three years, vice G. H. Templeman, resigned.

Trustees of Cemeteries.

LEO DEAN

to be a Trustee, Brimpaen Public Cemetery Trust, vice J. J. Robertson (resigned);

RAYMOND LESLIE PETERSON

to be a Trustee, Newstead Public Cemetery Trust, vice G. Peterson, deceased; and

RALPH WARD

to be a Trustee, Rokewood Public Cemetery Trust, vice H. Hope, deceased.

LAW DEPARTMENT.

Justices of the Peace.

JACK EDWARD RUSSELL, 12 Louisville-avenue, Pascoe Vale South,

LLOYD GEORGE PHILLIPS, 389 Swan-street, Burnley,

GRACE ALISON SHIPSTON, 31A Centre Dandenong-road, Cheltenham, and

IDA EMMERSON TRELOAR, 82 The Righi, Heidelberg,

to Keep the Peace in the Central Bailiwick of the State of Victoria; and

HERBERT DAVID MITCHELL, 16 Robertson-street, Casterton, and

JAMES ALEXANDER JOLLY, Patchewollock,

to Keep the Peace in the Western Bailiwick of the State of Victoria.

Commissioners for Taking Declarations.

FREDERICK GEORGE DEARING, 33 Castlemaine-street, Yarraville,

JEANNE WILHELMINA MILLER, 168 McKean-street, North Fitzroy,

ALAN ROBERT MCINTOSH, 20 Bath-road, Burwood; and

ROBERT JAMES COON, 13 Thomas-street, Airport West,

to be Commissioners for taking Declarations and Affidavits, pursuant to the provisions of the *Evidence Act 1958*, to resign upon removing from the neighbourhood of the addresses stated;

WILFRED MAXWELL ANDERSON, Accountant, Mayne, Nickless Ltd., South Melbourne,

to be a Commissioner for taking Declarations and Affidavits, pursuant to the provisions of the *Evidence Act 1958*, to resign upon ceasing to occupy his present position; and

THOMAS JOSEPH CONLAN and

LIONEL GILBERT BOLGER, Officers of the Motor Registration Branch, Chief Secretary's Office, Melbourne,

to be Commissioners for taking Declarations and Affidavits, pursuant to the provisions of the *Evidence Act 1958*, to refrain from charging fees and to resign upon ceasing to occupy their present positions with the Motor Registration Branch.

Master of the Supreme Court.

CHARLES PHILIP JACOBS, Barrister at Law of Victoria, to be a Master of the Supreme Court of Victoria under the provisions of section 185 of the *Supreme Court Act 1958*, to take effect as from the date of commencement of duty.

Probation Officer of Children's Court.

ROY ERNEST PILLEY, 43 Rowan-street, Wangaratta, to be a Probation Officer, pursuant to the provisions of the *Children's Court Act 1958*, for the Children's Court at Wangaratta.

Clerks of Children's Courts.

JOHN BARRIE RIES
to be Clerk of Children's Court at Mansfield, Alexandra, Jamieson, Woods Point and Yea, *vice* M. M. Saunder, transferred, to take effect from the date of commencement of duty; and

MAXWELL MAURICE SAUNDER
to be Clerk of the Children's Court at Echuca, Kyabram and Rochester, *vice* W. J. S. Maloney, promoted and transferred, to take effect from the date of commencement of duty.

PREMIER'S DEPARTMENT (AUDIT).
Audit Inspectors.

DAVID GEORGE ANDERSON and
RICHARD JOHN EVANS,
pursuant to the provisions of section 31 of the *Audit Act* 1958, to act as Audit Inspectors.

DEPARTMENT OF THE TREASURER.
Collector of Imposts.

ALAN GEORGE BROWN
to be Collector of Imposts, Office of the Co-ordinator of Transport, *vice* E. J. Condon, from and inclusive of 10th November, 1960.

Receiver of Revenue.

JOSEPH FITZGIBBON
to act temporarily as Receiver of Revenue, Stamp Duties Office, during the absence of D. G. Richards on leave.

A. MAHLSTEDT,
Clerk of the Executive Council.
At the Executive Council Chamber,
Melbourne, 18th October, 1960.

LAW DEPARTMENT.

REVOCATION OF APPOINTMENT.

HIS Excellency the Governor of the State of Victoria, by and with the advice of the Executive Council thereof, doth by Order made on the 18th October, 1960, revoke the appointment of Reginald Ingle as a Commissioner for taking Declarations and Affidavits, pursuant to the provisions of the *Evidence Act* 1958.

A. MAHLSTEDT,
Clerk of the Executive Council.
At the Executive Council Chamber,
Melbourne, 18th October, 1960.

RESIGNATIONS.

HIS Excellency the Governor of the State of Victoria, by and with the advice of the Executive Council thereof, has, by Orders made on the 18th day of October, 1960, accepted the resignations of the persons named hereunder of the offices mentioned, *viz.*—

CHIEF SECRETARY'S DEPARTMENT.

STANLEY JAMES BARLOW, as Collecting Agent at Altona.
LYDIA EDITH MILLINGTON, as Collecting Agent at Axedale.

LAWRENCE O'HALLORAN, as Collecting Agent at Beulah.
DORIS MABEL JACOBS, as Collecting Agent at Birchip.
PHYLLIS MAY PAYNE, as Collecting Agent at Chelsea.
BRUCE GEORGE ARTHUR FERGUSON, as Collecting Agent at Dandenong.

LINDSAY MACKRELL FERGUSON, as Collecting Agent at Euroa.

WALTER MASSEY, as Collecting Agent at Healesville.
ALBERT GEORGE AINGE, as Collecting Agent at Heyfield.
ELIZABETH ANNIE McDONALD, as Collecting Agent at Merino.

FLORENCE MAY CHAPMAN, as Collecting Agent at Nagambie.

MAGDELENE ELIZABETH JOHNS, as Collecting Agent at Omeo.

ANDREW AMMEL ERICKSEN, as Collecting Agent at Springvale.

MARY M. ROWE, as Collecting Agent at St. Arnaud.

AMY MAY HUGHES, as Collecting Agent at Walwa.

ROBERT WILLIAM BARCLAY, as Collecting Agent at Wedderburn.

ETHEL MAY SMITH, as Collecting Agent at Kilmore.

LAW DEPARTMENT.

RONALD JOHN SMITH, from the Commission of the Peace for the Southern Bailiwick of the State of Victoria.

A. MAHLSTEDT,
Clerk of the Executive Council.
At the Executive Council Chamber,
Melbourne, 18th October, 1960.

HOSPITALS AND CHARITIES ACT 1958 (No. 6274), SECTION 46.

At the Executive Council Chamber, Melbourne, the eighteenth day of October, 1960.

PRESENT:

His Excellency the Governor of Victoria,

Sir Arthur Warner
Mr. Porter

Sir Thomas Maltby.

WHEREAS a petition signed by not less than twenty-five contributors to Burwood and District Community Hospital, an institution capable of incorporation under the *Hospitals and Charities Act* 1958, praying that that institution be incorporated has been received by the Hospitals and Charities Commission:

And whereas the substance or prayer of the said petition has been published in the *Government Gazette*:

And whereas no counter petition signed by an equal or greater number of contributors has been lodged with the Hospitals and Charities Commission within one month after the date of such publication:

Now therefore, His Excellency the Governor of the State of Victoria, by and with the advice of the Executive Council thereof, doth hereby declare that the contributors for the time being to Burwood and District Community Hospital shall be a body corporate by the name of Burwood and District Community Hospital.

And the Honorable Ewen Paul Cameron, Her Majesty's Minister of Health for the State of Victoria, shall give the necessary directions herein accordingly.

A. MAHLSTEDT,
Clerk of the Executive Council.

HOSPITALS AND CHARITIES ACT 1958 (No. 6274), SECTION 52.

At the Executive Council Chamber, Melbourne, the eighteenth day of October, 1960.

PRESENT:

His Excellency the Governor of Victoria,

Sir Arthur Warner
Mr. Porter

Sir Thomas Maltby.

EXTENSION OF THE OBJECTS OR PURPOSES OF EDENHOPE DISTRICT HOSPITAL.

WHEREAS Edenhope District Hospital is an incorporated institution within the meaning of the *Hospitals and Charities Act* 1958:

And whereas the Committee of the said Hospital has agreed that the objects or purposes of such Hospital should be extended:

And whereas the Hospitals and Charities Commission after enquiry and report has recommended that the objects or purposes of the said Hospital should be so extended:

Now therefore His Excellency the Governor of the State of Victoria, by and with the advice of the Executive Council thereof, doth hereby extend the objects or purposes of Edenhope District Hospital to include the following objects or purposes:—

To provide facilities for the treatment of intermediate and private patients, or either of them.

And the Honorable Ewen Paul Cameron, Her Majesty's Minister of Health for the State of Victoria, shall give the necessary directions herein accordingly.

A. MAHLSTEDT,
Clerk of the Executive Council.

Health Act 1958 (No. 6270).

DEPARTMENT OF HEALTH, VICTORIA.—COMMISSION OF PUBLIC
HEALTH.

At the Executive Council Chamber, Melbourne,
the eighteenth day of October, 1960.

PRESENT:

His Excellency the Governor of Victoria.

Sir Arthur Warner
Mr. Porter

Sir Thomas Maltby.

REGULATIONS RELATING TO FLUOROACETATE.

WHEREAS the use of fluoroacetate is desirable for the destruction of rabbits and other vermin within the meaning of the Vermin and Noxious Weeds Acts: And whereas the use of such substance may endanger the health and lives of persons engaged in such work or of other persons: And whereas it is necessary to safeguard the public health and the health of persons engaged in or associated with such work: And whereas it is provided amongst other things by section 108 of the *Health Act 1958* (No. 6270) that the Governor in Council may make Regulations for or with respect to safeguarding the public health and the health of persons engaged in such processes or occupations as are likely to endanger or impair health. Now therefore by virtue of and pursuant to such powers and all other powers enabling him in that behalf, His Excellency the Governor of the State of Victoria, with the advice of the Executive Council of the said State, doth hereby make the Regulations following (that is to say):—

1. These Regulations may be cited as the "Fluoroacetate Regulations 1960" and shall come into operation upon publication in the *Government Gazette*.

2. All Regulations heretofore made relating to matters herein are hereby repealed.

3. In these Regulations unless inconsistent with the context or subject-matter—

"Bait" means any single portion of diced carrot or other substance or matter approved by the Commission in which is incorporated any fluoroacetate or any bait made only from oats or other cereal grain with which is incorporated any fluoroacetate and which is registered under the provisions of the Fungicides Act.

"Commission" means the Commission of Public Health.

"Fluoroacetate" means sodium fluoroacetate, fluoroacetamide and any other derivative of monofluoroacetic acid, and includes any such derivative whether in its pure state or in solution or suspension in water or any other liquid.

4. No person shall sell any fluoroacetate or any baits except in a sealed package bearing a label in the form of the First Schedule to these Regulations.

5. At the time of the sale and before delivery of any fluoroacetate the vendor shall fill in and the purchaser shall sign a document in the form of the Second Schedule to these Regulations, and such document shall be forwarded by the vendor forthwith to the Commission.

6. Every person who receives any fluoroacetate from outside Victoria shall, on delivery of same, fill in and sign a document in the form of the Third Schedule to these Regulations and shall forward same forthwith to the Commission.

7. (1) Every person who has in his possession any fluoroacetate shall keep it in a locked compartment or cupboard in which no other substance is kept, and shall maintain a record of all quantities of the substance received used or otherwise disposed of by him.

(2) Every such person shall ensure that only he or some competent person authorized by him in writing handles the fluoroacetate prior to its incorporation in the bait material, and shall inform the Commission of the name and address of every person so authorized by him.

8. No person other than the landholder shall lay any bait on any land unless such landholder first gives written authority in the form of the Fourth Schedule to these Regulations, and in any case where it is desired to lay such bait by dropping it from aircraft, or by broadcasting, such authority shall be forwarded to the Commission by the appointee forthwith.

9. The landholder or his appointee may assist with the laying of baits but before doing so such landholder and appointee shall be warned by the person referred to in Regulation 7 of these Regulations of the dangers of the active ingredients and of the special precautions necessary when handling such substance.

10. All persons when handling fluoroacetate or baits shall wear heavy duty rubber gloves and such gloves shall be washed thoroughly in running water, tested for leaks and dried and dusted with talc powder immediately after each use. All persons handling fluoroacetate or baits incorporating such substance shall wash their hands thoroughly after removal of gloves and before smoking or eating.

11. No person shall prepare or lay any single bait of a volume exceeding 1 cubic inch or containing more than 5 milligrams of fluoroacetate.

12. Except as hereinafter provided in these Regulations, all persons in laying baits shall lay them in or adjacent to furrows 4 inches deep, and any uneaten baits shall be covered by the landholder with a minimum of 3 inches of soil within a period of four days from the time of laying thereof.

13. The provisions of Regulations 11 and 12 of these Regulations shall not apply where the baits are made only from oats or other cereal grain with fluoroacetate and are registered under the provisions of the *Fungicides Act* 1958.

14. (1) The Commission may grant permission for the laying of baits by dropping them from aircraft or by broadcasting in any case where the Commission thinks fit.

(2) Such permission may be given subject to any conditions deemed necessary by the Commission and in giving any such permission the Commission may waive all or any of the requirements of Regulations 12, 15 and 17 of these Regulations.

(3) Baits to be dropped from aircraft or broadcast shall not contain more than 1 ounce of fluoroacetate to 200 pounds of the bait material and shall be dropped or broadcast in volume not exceeding 10 pounds of bait to the acre.

(4) (a) In the event of any bait being dropped accidentally from aircraft or for any reason in concentration or volume exceeding the maximum concentration or volume set out in the last preceding sub-regulation, and in the event of any bait being dropped elsewhere than on the land in respect of which permission has been given, the pilot of the aircraft shall forthwith report the fact to the Commission and to the occupier of the land on which the baits have been inadvertently dropped, by the most expeditious means available.

(b) The occupier on becoming aware of any such occurrence shall take immediate action to recover as much of the bait as possible, and shall take such other precautionary measures as the Commission directs.

(5) Except with the permission of the Commission and subject to any conditions imposed by the Commission the laying of baits by dropping from aircraft or by broadcasting is hereby prohibited.

15. No person shall transport baits other than in a watertight utensil labelled "Poison" followed by the name of the active ingredient. Every person using such utensils shall cause them to be washed thoroughly after use, and shall ensure that they are used for no other purpose than the carrying of baits.

16. No person shall mix baits or wash utensils within 50 yards of any river, creek, stream, channel, or other water-course, or of any lake, lagoon, reservoir, pond, or other body of water. No person shall conduct such mixing or washing other than on a specially prepared site from which the top soil has been removed to a depth of 4 inches and which is filled in with soil when the work is completed.

17. Every landholder shall, within four days of laying baits, collect all rabbits and other vermin destroyed by such baits and shall bury or burn them without prior removal of the skin.

18. Any landholder who uses or authorizes the use on his land of any baits shall notify all occupiers of adjoining land of his intention to use such baits before such baits are laid.

19. Any person doing any act forbidden to be done, or failing to do any act directed to be done by these Regulations, shall be guilty of an offence against these Regulations and shall be liable to a penalty of not more than Twenty pounds, and in the case of a continuing offence a further daily penalty of not more than Five pounds, but so that the total of such penalties shall not exceed One hundred pounds.

FIRST SCHEDULE.

POISON

(The above to be in 24-point letters coloured red.)

NO KNOWN ANTIDOTE.

.....(Name of Substance).

The contents are not to be used by any unauthorized person. Before opening, read carefully the Regulations relating to the use of this substance.

SECOND SCHEDULE.

(To be forwarded to the Secretary of the Commission of Public Health, 295 Queen-street, Melbourne, forthwith on completion.)

PURCHASE OF FLUOROACETATE WITHIN VICTORIA.

Day of Sale.....
Name of Purchaser.....
Address..... Occupation.....
Substance and Quantity Purchased.....
Purposes for which required.....
Purchaser's Signature.....
Witness.....
Vendor's Signature.....
Date.....

THIRD SCHEDULE.

(To be forwarded to the Secretary of the Commission of Public Health, 295 Queen-street, Melbourne, forthwith on completion.)

IMPORTATION OF FLUOROACETATE INTO VICTORIA.

Day of Sale.....
Name of Vendor.....
Address.....
Substance and Quantity Purchased.....
Purposes for which required.....
Name of Purchaser.....
Address..... Occupation.....
Signature of Purchaser.....
Witness.....
Date.....

FOURTH SCHEDULE.

AUTHORITY TO LAY FLUOROACETATE.

To (Name of Appointee).....
(Address).....
I,.....
of.....
In the Municipality of.....
being the owner of allotments.....
occupier.....
containing..... acres in the Parish of.....
County of.....
hereby authorize..... to lay
poison baits containing..... (name of substance)
on such land on the following dates.....

I agree to remove all stock from the land on which the baits are to be laid.

I acknowledge that I have read the Regulations relating to fluoroacetate and the instructions for its use, and am fully aware of the requirements.

Signed.....

Witness.....

Date.....

Additional information to be completed:

Name of Land Officer for area where baits are to be laid.....

Address..... Telephone No.....

And the Honorable Ewen Paul Cameron, Her Majesty's Minister of Health for the State of Victoria, shall give the necessary directions herein accordingly.

A. MAHLSTEDT,
Clerk of the Executive Council.

HEALTH ACT 1958 (No. 6270).

At the Executive Council Chamber, Melbourne, the eighteenth day of October, 1960.

PRESENT:

His Excellency the Governor of Victoria.
 Sir Arthur Warner | Sir Thomas Maltby.
 Mr. Porter

DIVISION 1 OF PART V. OF THE HEALTH ACT 1958 (No. 6270), RELATING TO PIGGERIES, EXTENDED TO THAT PART OF THE MUNICIPAL DISTRICT OF THE SHIRE OF SEYMOUR SITUATE WITHIN THREE MILES OF THE SEYMOUR POST OFFICE.

UNDER the powers conferred by the *Health Act 1958* (No. 6270), His Excellency the Governor of the State of Victoria, by and with the advice of the Executive Council thereof, on the request of the Council of the Shire of Seymour, and on the recommendation of the Commission of Public Health, doth hereby order that the provisions of Division 1 of Part V., of the said Act, so far as those provisions are applicable to piggeries, shall be extended to that part of the municipal district of the Shire of Seymour situate within three miles of the Seymour Post Office.

And the Honorable Ewen Paul Cameron, Her Majesty's Minister of Health for the State of Victoria, shall give the necessary directions herein accordingly.

A. MAHLSTEDT,
 Clerk of the Executive Council.

DEPARTMENT OF CROWN LANDS AND SURVEY.

At the Executive Council Chamber, Melbourne, the eighteenth day of October, 1960.

PRESENT:

His Excellency the Governor of Victoria.
 Sir Arthur Warner | Sir Thomas Maltby.
 Mr. Porter

REVOCATIONS OF TEMPORARY RESERVATIONS OF LANDS BY ORDERS IN COUNCIL.

HIS Excellency the Governor of the State of Victoria, by and with the advice of the Executive Council thereof, doth hereby, in pursuance of the provisions of the *Land Act 1958*, revoke the temporary reservations of lands by Orders in Council to the extent hereinafter referred to, viz.:—

WONTHAGGI.—Order in Council of 19th June, 1956, of 1 acre 2 roods, more or less, of land in the Township of Wonthaggi as a site for Plantation purposes.—(Rs.1811.)

LALLAT.—Order in Council of 9th September, 1929, of 6 acres of land in the parish of Lallat as a site for Supply of Gravel, so far only as regards the portion thereof comprised within the boundaries published in the *Government Gazette* of 21st September, 1960, and containing 1 acre 0 roods 20 perches, more or less.—(Rs.3902.)

MIRBOO NORTH.—Order in Council of 14th October, 1958, of 2 acres 0 roods 20 perches of land in the Township of Mirboo North as a site for the purposes of the Forests Act, so far only as regards the portion thereof comprised within the boundaries published in the *Government Gazette* of 21st September, 1960, and containing 1 rood 11 perches.—(Rs.7601.)

OUYEN.—Order in Council of 20th March, 1917, of 83 acres 3 roods 32 perches of land in the Parish of Ouyen as a site for Railway purposes, so far only as regards the portion thereof comprised within the boundaries published in the *Government Gazette* of 21st September, 1960, and containing 3 acres 3 roods, more or less.—(Rs.1437.)

PENSHURST.—Order in Council of 10th November, 1863, of 1 acre 2 roods of land in the Township of Penshurst as a site for Police purposes, so far only as regards the portion thereof comprised within the boundaries published in the *Government Gazette* of 21st September, 1960, and containing 9 perches.—(C.92424.)

SANDHURST.—Order in Council of 12th May, 1927, of 77 acres 1 rood 34 perches of land in the Parish of Sandhurst as a site for Public Recreation, so far only as

regards the portion thereof comprised within the boundaries published in the *Government Gazette* of 21st September, 1960, and containing 6 perches, more or less.—(Rs.3458.)

WONTHAGGI.—Order in Council of 23rd July, 1918, of 2 acres 2 roods 37½ perches of land in the Township of Wonthaggi as a site for Plantation purposes, so far only as regards the balance thereof comprised within the boundaries published in the *Government Gazette* of 21st September, 1960, and containing 3 roods 37½ perches.—(Rs.1811.)

And the Honorable Keith Hector Turnbull, Her Majesty's Commissioner of Crown Lands and Survey for the State of Victoria, shall give the necessary directions herein accordingly.

A. MAHLSTEDT,
 Clerk of the Executive Council.

DEPARTMENT OF CROWN LANDS AND SURVEY.

At the Executive Council Chamber, Melbourne, the eighteenth day of October, 1960.

PRESENT:

His Excellency the Governor of Victoria.
 Sir Arthur Warner | Sir Thomas Maltby.
 Mr. Porter

UNUSED ROADS CLOSED.

HIS Excellency the Governor of the State of Victoria, by and with the advice of the Executive Council thereof, doth hereby direct that, in pursuance of the provisions of section 349 of the *Land Act 1958*, the unused roads referred to hereunder be closed, viz.:—

Parish of Minjah, County of Villiers, being the road between allotment 3, section 1, and subdivision B of allotment 4, section 1.—(M.124(4) (J.29926).

Parish of Nyrraby, County of Tatchera, being the road between allotments 24, 33 and allotments 25, 32.—(N.166(3) (M.45366).

And the Honorable Keith Hector Turnbull, Her Majesty's Commissioner of Crown Lands and Survey for the State of Victoria, shall give the necessary directions herein accordingly.

A. MAHLSTEDT,
 Clerk of the Executive Council.

DEPARTMENT OF CROWN LANDS AND SURVEY.

At the Executive Council Chamber, Melbourne, the eighteenth day of October, 1960.

PRESENT:

His Excellency the Governor of Victoria.
 Sir Arthur Warner | Sir Thomas Maltby.
 Mr. Porter

REVOCATION OF ORDER IN COUNCIL WITHHOLDING CERTAIN LAND FROM SALE, LEASING, AND LICENSING.

HIS Excellency the Governor of the State of Victoria, by and with the advice of the Executive Council thereof, doth hereby, in pursuance of the provisions of the *Land Act 1958*, revoke the withholding from sale, leasing, and licensing of the land mentioned hereunder:—

KARYRIE.—Order in Council of 20th December, 1880, of 5 acres of land in the Parish of Karyrie, as a site for Public purposes (State School).—(C.97970.)

And the Honorable Keith Hector Turnbull, Her Majesty's Commissioner of Crown Lands and Survey for the State of Victoria, shall give the necessary directions herein accordingly.

A. MAHLSTEDT,
 Clerk of the Executive Council.

RAILWAYS ACT 1958.

At the Executive Council Chamber, Melbourne, the eighteenth day of October, 1960.

PRESENT:

His Excellency the Governor of Victoria.
 Sir Arthur Warner | Sir Thomas Maltby.
 Mr. Porter

ORDER CLOSING A RAILWAY LEVEL CROSSING IN THE PARISH OF PULLUTT.

WHEREAS pursuant to the provisions of the *Railways Act 1958*, the Victorian Railways Commissioners recommended to the Governor in Council that the railway level crossing situated at the western end of the Government road which lies between Crown allotments 36 and 41 in the Parish of Pullutt, should be closed and gave the several notices required under that Act and there having been no objections to the said recommendation, His Excellency the Governor of the State of Victoria with the advice of the Executive Council thereof and being satisfied—

- (a) that the requisite notices have been given, and
 (b) that not less than two months have expired since the last notice was given, and
 (c) that the level crossing is no longer required for the use of the public,
- doth hereby order that the said level crossing shall be closed.

And the Honorable Sir Arthur Warner, Her Majesty's Minister of Transport for the State of Victoria, shall give the necessary directions herein accordingly.

A. MAHLSTEDT,
 Clerk of the Executive Council.

Water Acts.

STATE RIVERS AND WATER SUPPLY COMMISSION.

At the Executive Council Chamber, Melbourne, the eighteenth day of October, 1960.

PRESENT:

His Excellency the Governor of Victoria.
 Sir Arthur Warner | Sir Thomas Maltby.
 Mr. Porter

DANDENONG-SPRINGVALE URBAN DISTRICT—DISTRICT EXTENDED.

UNDER the powers conferred by the Water Acts and all other powers enabling him in that behalf, His Excellency the Governor of the State of Victoria, with the advice of the Executive Council of the said State, on the recommendation of the State Rivers and Water Supply Commission, doth hereby declare, order, and direct as follows:—

That the Dandenong-Springvale Urban District be extended by adding to the same the lands set out and described in the Schedule hereto and as on and from the date of this Order such district shall be deemed to be so extended.

SCHEDULE.

Commencing at the south-western angle of lot 1 on lodged plan of subdivision No. 51230, being part of allotment 11, Parish of Eumemmerring, County of Mornington; thence north-easterly by the southern boundary of that lot to the right bank of the Lysterfield-Hallam Channel; thence generally south-westerly by that bank to the south-eastern angle of lot 4 on lodged plan of subdivision No. 19636; thence easterly by a line and the northern boundary of the land described in lodged plan of subdivision No. 40329 to the north-eastern angle of lot 12; thence southerly by the eastern boundaries of lots 12 to 18 inclusive to the south-eastern angle of said lot 18; thence westerly and northerly by the southern and western boundaries of that lot, and westerly by the southern boundary of lot 6, to the eastern boundary of Hallam-road; thence northerly by that boundary to the point of commencement.

The lands set out and described in the foregoing Schedule are shown on a plan approved by the Governor in Council, and deposited in the office of the State Rivers and Water Supply Commission, Melbourne.—(Corres. 60/5.)

And the Honorable Wilfred John Mibus, Her Majesty's Minister of Water Supply for the State of Victoria, shall give the necessary directions herein accordingly.

A. MAHLSTEDT,
 Clerk of the Executive Council.

Water Acts.

STATE RIVERS AND WATER SUPPLY COMMISSION.

At the Executive Council Chamber, Melbourne, the eighteenth day of October, 1960.

PRESENT:

His Excellency the Governor of Victoria.
 Sir Arthur Warner | Sir Thomas Maltby.
 Mr. Porter

HEYFIELD URBAN DISTRICT—DISTRICT EXTENDED.

UNDER the powers conferred by the Water Acts and all other powers enabling him in that behalf, His Excellency the Governor of the State of Victoria, with the advice of the Executive Council of the said State, on the recommendation of the State Rivers and Water Supply Commission, doth hereby declare, order, and direct as follows:—

That the Heyfield Urban District be extended by adding to the same the lands set out and described in the Schedule hereto and as on and from the date of this Order such district shall be deemed to be so extended.

SCHEDULE.

Commencing at the south-eastern angle of subdivision A of allotment 181, Parish of Tinamba, County of Tanjil; thence easterly by the northern boundary of Mary-street to the south-western angle of subdivision A of allotment 174; thence northerly by the western boundary of that allotment to the north-western angle of lot 41 on lodged plan of subdivision No. 25129; thence easterly and southerly by the northern and eastern boundaries of the land described in that lodged plan, and a line in continuation of the last-mentioned boundary, to the southern boundary of Mary-street; thence westerly by that boundary to a point in line with the eastern boundary of subdivision A, of allotment 181 aforesaid; thence northerly by a line to the point of commencement.

The lands set out and described in the foregoing Schedule are shown on a plan approved by the Governor in Council, and deposited in the office of the State Rivers and Water Supply Commission, Melbourne.—(Corres. 59/6975.)

And the Honorable Wilfred John Mibus, Her Majesty's Minister of Water Supply for the State of Victoria, shall give the necessary directions herein accordingly.

A. MAHLSTEDT,
 Clerk of the Executive Council.

COUNTRY ROADS BOARD.

At the Executive Council Chamber, Melbourne, the eighteenth day of October, 1960.

PRESENT:

His Excellency the Governor of Victoria.
 Sir Arthur Warner | Sir Thomas Maltby.
 Mr. Porter

ORDER APPROVING OF WIDENING AN EXISTING MAIN ROAD IN THE SHIRE OF COHUNA.

WHEREAS the Country Roads Board constituted under the *Country Roads Act 1958* (No. 6229) has represented to His Excellency the Governor in Council that it appears to it desirable that the existing Cohuna-Koondrook road in the Shire of Cohuna (declared to be

a main road under the said Act which declaration was confirmed by the Order in Council published in the *Government Gazette* of the 13th April, 1938, on page 1267) should be widened by the said Board: And whereas the said Board in accordance with the requirements of section 19 of the said cited Act has caused to be prepared a map plan and estimate showing the points between which and on and through what land the said widening is proposed to be made and the cost of acquiring the land: And whereas on an inspection of the said map and plan and a consideration of the said estimate His Excellency the Governor in Council is satisfied that there are funds legally available for acquiring the land: Now therefore be it known by this present Order that His Excellency the Governor of the State of Victoria with the advice of the Executive Council thereof doth hereby approve of the said road being widened, that is to say:—

All that piece of land in the Parish of Cohuna, the boundaries of which are as follow:—Commencing at a point on the western boundary of allotment 1, section B, of the said parish, distant 152 deg. 23 min. 1,328.6 links from the north-western angle of the said allotment; thence by lines bearing respectively 146 deg. 6 min. 586.5 links, 129 deg. 46 min. 549 links, 302 deg. 34 min. 553.7 links, and 332 deg. 23 min. 609.4 links to the point of commencement—which said piece of land is particularly delineated and shown coloured red on survey plan numbered 7570, lodged in the office of the Country Roads Board.

And the Honorable Sir Thomas Karran Maltby, Her Majesty's Commissioner of Public Works for the State of Victoria, shall give the necessary directions herein accordingly.

A. MAHLSTEDT,
Clerk of the Executive Council.

COUNTRY ROADS BOARD.

At the Executive Council Chamber, Melbourne, the eighteenth day of October, 1960.

PRESENT:

His Excellency the Governor of Victoria.
Sir Arthur Warner | Sir Thomas Maltby.
Mr. Porter

ORDER APPROVING OF WIDENING AN EXISTING MAIN ROAD IN THE SHIRE OF FLINDERS.

WHEREAS the Country Roads Board constituted under the *Country Roads Act 1958* (No. 6229) has represented to His Excellency the Governor in Council that it appears to it desirable that the existing Hastings-Flinders road in the Shire of Flinders (declared to be a main road under the said Act which declaration was confirmed by the Order in Council published in the *Government Gazette* of the 14th January, 1914, on page 92) should be widened by the said Board: And whereas the said Board in accordance with the requirements of section 19 of the said cited Act has caused to be prepared a map plan and estimate showing the points between which and on and through what land the said widening is proposed to be made and the cost of acquiring the land: And whereas on an inspection of the said map and plan and a consideration of the said estimate His Excellency the Governor in Council is satisfied that there are funds legally available for acquiring the land: Now therefore be it known by this present Order that His Excellency the Governor of the State of Victoria with the advice of the Executive Council thereof doth hereby approve of the said road being widened, that is to say:—

All that piece of land in the Parish of Balnarring, the boundaries of which are as follow:—Commencing at the north-western angle of allotment 31 of the said parish; thence by lines bearing respectively 90 deg. 0 min. 407 ft. 5 in., 232 deg. 38 min. 652 ft. 6½ in., and 15 deg. 41 min. 411 ft. 4 in. to the point of commencement—which said piece of land is particularly delineated and shown coloured red on survey plan numbered 7613, lodged in the office of the Country Roads Board.

And the Honorable Sir Thomas Karran Maltby, Her Majesty's Commissioner of Public Works for the State of Victoria, shall give the necessary directions herein accordingly.

A. MAHLSTEDT,
Clerk of the Executive Council.

COUNTRY ROADS BOARD.

At the Executive Council Chamber, Melbourne, the eighteenth day of October, 1960.

PRESENT:

His Excellency the Governor of Victoria.
Sir Arthur Warner | Sir Thomas Maltby.
Mr. Porter

ORDER APPROVING OF WIDENING AN EXISTING MAIN ROAD IN THE CITY OF OAKLEIGH.

WHEREAS the Country Roads Board constituted under the *Country Roads Act 1958* (No. 6229) has represented to His Excellency the Governor in Council that it appears to it desirable that the existing Warrigal road in the City of Oakleigh (declared to be a main road under the said Act which declaration was confirmed by the Order in Council published in the *Government Gazette* of the 5th July, 1939, on page 2512) should be widened by the said Board: And whereas the said Board in accordance with the requirements of section 19 of the said cited Act has caused to be prepared a map plan and estimate showing the points between which and on and through what land the said widening is proposed to be made and the cost of acquiring the land: And whereas on an inspection of the said map and plan and a consideration of the said estimate His Excellency the Governor in Council is satisfied that there are funds legally available for acquiring the land: Now therefore be it known by this present Order that His Excellency the Governor of the State of Victoria with the advice of the Executive Council thereof doth hereby approve of the said road being widened, that is to say:—

All that piece of land in the Parish of Mulgrave, the boundaries of which are as follow:—Commencing at the north-western angle of allotment 2A of the said parish; thence by lines bearing respectively 0 deg. 6 min. 498 ft. 6½ in., 175 deg. 52 min. 105 feet, 164 deg. 7 min. 195 feet, and 157 deg. 35 min. 120 ft. 10 in.; thence by the arc of a circle of radius 48 feet a distance of 56 ft. 5½ in. the chord of which arc bears 123 deg. 53 min.; thence by lines bearing respectively 270 deg. 11 min. 32 feet, 180 deg. 3½ min. 286 ft. 1½ in., 270 deg. 3½ min. 36 feet, 180 deg. 54 min. 108 ft. 6½ in., 127 deg. 30 min. 75 ft. 1½ in., 270 deg. 54 min. 60 ft. 3½ in., 180 deg. 54 min. 71 ft. 10½ in., 185 deg. 19 min. 56 ft. 6 in., 125 deg. 21 min. 12 ft. 8½ in., 184 deg. 45 min. 10 ft. 5½ in., 236 deg. 0 min. 8 ft. 4 in., 184 deg. 45 min. 27 ft. 6½ in., 236 deg. 0 min. 6 ft. 5 in., 125 deg. 20 min. 79 ft. 8½ in., 168 deg. 22 min. 63 ft. 10½ in., 180 deg. 8 min. 201 ft. 6 in., 270 deg. 8 min. 15 feet, 0 deg. 8 min. 20 feet, 321 deg. 2 min. 103 ft. 0½ in., 190 deg. 32 min. 101 ft. 8 in., 90 deg. 8 min. 98 ft. 4½ in., 180 deg. 8 min. 90 ft. 7½ in., 270 deg. 8 min. 112 feet, 230 deg. 20 min. 23 ft. 0½ in., 190 deg. 32 min. 86 ft. 8 in., 185 deg. 26 min. 50 ft. 2½ in., 0 deg. 8 min. 440 ft. 7½ in., 0 deg. 11 min. 217 ft. 6 in., 0 deg. 18½ min. 35 ft. 3½ in., 0 deg. 28½ min. 44 ft. 6½ in., 359 deg. 35½ min. 52 ft. 3 in., 0 deg. 23½ min. 148 ft. 2½ in., and 0 deg. 3½ min. 168 ft. 1 in. to the point of commencement—which said piece of land is particularly delineated and shown coloured red and yellow on survey plan numbered 7385A, lodged in the office of the Country Roads Board.

And the Honorable Sir Thomas Karran Maltby, Her Majesty's Commissioner of Public Works for the State of Victoria, shall give the necessary directions herein accordingly.

A. MAHLSTEDT,
Clerk of the Executive Council.

COUNTRY ROADS BOARD.

At the Executive Council Chamber, Melbourne, the eighteenth day of October, 1960.

PRESENT:

His Excellency the Governor of Victoria.
Sir Arthur Warner | Sir Thomas Maltby.
Mr. Porter

ORDER APPROVING OF A DEVIATION FROM A MAIN ROAD IN THE SHIRE OF GORDON.

WHEREAS the Country Roads Board constituted under the *Country Roads Act 1958* (No. 6229) has represented to His Excellency the Governor in Council that it appears to it desirable that the deviation hereinafter referred to from the existing Pyramid-Leitchville road

in the Shire of Gordon (declared to be a main road under the said Act which declaration was confirmed by the Order in Council published in the *Government Gazette* of the 2nd July, 1947, on page 3354) should be made by the said Board: And whereas the said Board in accordance with the requirements of section 19 of the said cited Act has caused to be prepared a map plan and estimate showing the points between which and on and through what land the said deviation is proposed to be made and the cost of acquiring the land: And whereas on an inspection of the said map and plan and a consideration of the said estimate His Excellency the Governor in Council is satisfied that there are funds legally available for acquiring the land: Now therefore be it known by this present Order that His Excellency the Governor of the State of Victoria with the advice of the Executive Council thereof doth hereby approve of the said road being made, that is to say:—

All those pieces of land in the Parish of Mincha, the boundaries of which are as follow:—

- (a) Commencing at the south-eastern angle of allotment 89 of the said parish; thence by lines bearing respectively 192 deg. 55 min. 3,386.5 links, 224 deg. 7 min. 191.7 links, 12 deg. 55 min. 4,639.9 links, 12 deg. 53 min. 533.5 links, 180 deg. 7 min. 452.4 links, and 192 deg. 55 min. 1,181.9 links to the point of commencement.
- (b) Commencing at the south-eastern angle of allotment 87 of the said parish; thence by lines bearing respectively 0 deg. 7 min. 3,863 links, 35 deg. 21 min. 852 links, 70 deg. 8 min. 1,518.0 links, 33 deg. 8 min. 2,302 links, 90 deg. 7 min. 66 links, 213 deg. 23 min. 1,136.4 links, 213 deg. 1 min. 2,762.9 links, 202 deg. 56 min. 1,497.3 links, and 192 deg. 53 min. 2,417 links to the point of commencement.
- (c) Commencing at the north-eastern angle of allotment 88 of the said parish; thence by lines bearing respectively 213 deg. 8 min. 2,203 links, 250 deg. 8 min. 77.7 links, 33 deg. 1 min. 2,231.8 links, and 90 deg. 7 min. 61 links to the point of commencement—

which said pieces of land are particularly delineated and shown coloured red and yellow on survey plan numbered 7575, lodged in the office of the Country Roads Board.

And the Honorable Sir Thomas Karran Maltby, Her Majesty's Commissioner of Public Works for the State of Victoria, shall give the necessary directions herein accordingly.

A. MAHLSTEDT,
Clerk of the Executive Council.

COUNTRY ROADS BOARD.

At the Executive Council Chamber, Melbourne, the eighteenth day of October, 1960.

PRESENT:

His Excellency the Governor of Victoria.
Sir Arthur Warner | Sir Thomas Maltby.
Mr. Porter

DECLARATION OF THE WIDENING OF NATIMUK-HAMILTON ROAD, WOORI YALLOCK-PAKENHAM-KOO-WEE-RUP ROAD, MAIN SOUTH-ROAD AND CORAGULAC-BEEAC ROAD IN THE SHIRES OF ARAPILES, BERWICK, BULN BULN AND COLAC RESPECTIVELY.

WHEREAS by section 21 of the *Country Roads Act 1958* (No. 6229) it is amongst other things enacted that when the Country Roads Board under the provisions of the Country Roads Act has taken the land necessary for constructing the road or deviation or widening it shall as soon as it thinks such road or deviation or widening is fit to be used as a public highway by Resolution declare the road or deviation or widening to be a main road or part thereof and that upon publication in the *Government Gazette* of the Order of the Governor in Council confirming such Resolution such road or deviation or widening shall thereupon be a main road or a part thereof within the meaning of the said Act: And whereas the said Board has by Resolution declared the roads on the land described in the Schedule to such Resolution to be parts of main roads: Now therefore His Excellency the Governor of the State of Victoria by and with the advice of the Executive Council thereof doth hereby confirm the said Resolution.

Resolution for Declaration of the Widening of Main Roads under the Country Roads Act.

Whereas the land the sites of the roads the courses of which are below set out was taken by the Board under the provisions of the Country Roads Act for the purpose of widening the main roads aforesaid which widenings have now been laid out and formed on the same: And whereas the said Board (being the Country Roads Board incorporated under the said Act) thinks that the widenings aforesaid are fit to be used as parts of public highways such Board at a meeting now holden doth by this Resolution hereby declare the same as described in the Schedule hereto with the commencing and terminating points thereof respectively specified to be parts of the main roads within the meaning and for the purposes of the Country Roads Act.

SCHEDULE.

Shire of Arapiles.

4. *Natimuk-Hamilton road* (304).—All that piece of land in the Parish of Carchap, the boundaries of which are as follow:—Commencing at a point on the western boundary of allotment 90 of the said parish distant 149 deg. 47 min. 643 links from the north-western angle of the said allotment; thence by lines bearing respectively 150 deg. 13 min. 596.3 links, 174 deg. 39 min. 698 links, 201 deg. 43 min. 980 links and 0 deg. 2 min. 2,123 links to the point of commencement—which said piece of land is particularly delineated and shown coloured red on survey plan numbered 7176, lodged in the office of the Country Roads Board.

Shire of Berwick.

2. *Woori Yallock-Pakenham-Koo-Wee-Rup road* (1902).—All that piece of land in the Parish of Gembrook, the boundaries of which are as follow:—Commencing at a point on the southern boundary of allotment 19A of the said parish distant 108 deg. 9 min. 365 links, 95 deg. 2 min. 362 links and 89 deg. 55 min. 1,842.7 links from the south-western angle of the said allotment; thence by lines bearing respectively 359 deg. 54 min. 394 links, 19 deg. 35 min. 234.5 links, 41 deg. 0 min. 235.4 links, 55 deg. 52 min. 623 links, 25 deg. 52 min. 231.7 links, 89 deg. 55 min. 44.6 links, 206 deg. 1 min. 238.3 links, 236 deg. 57 min. 459.8 links, 230 deg. 40 min. 308.3 links, 209 deg. 21 min. 165.5 links, 198 deg. 16 min. 160.4 links, 180 deg. 21 min. 394.5 links and 269 deg. 55 min. 32.3 links to the point of commencement—which said piece of land is particularly delineated and shown coloured red on survey plan numbered 6961, lodged in the office of the Country Roads Board.

Shire of Buln Buln.

2. *Main South-road* (2802).—All that piece of land in the Parish of Drouin West, the boundaries of which are as follow:—Commencing at the north-western angle of allotment 99A of the said parish; thence by lines bearing respectively 348 deg. 52 min. 40.5 links, 26 deg. 36 min. 165.5 links, 189 deg. 45 min. 284 links and 348 deg. 52 min. 94 links to the point of commencement—which said piece of land is particularly delineated and shown coloured red on survey plan numbered 7006, lodged in the office of the Country Roads Board.

Shire of Colac.

17. *Coragulac-Beeac road* (3717).—All those pieces of land in the Parish of Cundare, the boundaries of which are as follow:—

- (a) Commencing at the eastern angle of portion 5 of the said parish; thence by lines bearing respectively 230 deg. 16 min. 385 links, 265 deg. 17 min. 403 links, 65 deg. 29 min. 881 links and 230 deg. 16 min. 135 links to the point of commencement.
- (b) Commencing at the north-western angle of portion 2 of the said parish; thence by lines bearing respectively 69 deg. 0 min. 660.5 links, 237 deg. 51 min. 629.7 links, 212 deg. 22 min. 515 links and 19 deg. 48 min. 567 links to the point of commencement.

Also all that piece of land in the Parish of Ondit, the boundaries of which are as follow:—Commencing at the south-western angle of Portion 65 of the said parish; thence by lines bearing respectively 50 deg. 57 min. 697 links, 45 deg. 27 min. 442 links, 34 deg. 32 min. 222 links, 206 deg. 35 min. 613.5 links and 241 deg. 33 min. 804.9 links to the point of commencement—which said pieces of land are particularly delineated and shown coloured red on survey plans numbered 5369, 7242 and 7243, lodged in the office of the Country Roads Board.

The common seal of the Country Roads Board was hereto affixed, at Carlton, this tenth day of October, One thousand nine hundred and sixty, in the presence of—

(SEAL) D. V. DARWIN, Chairman.
W. H. NEVILLE, Member.
R. E. V. DONALDSON, Secretary.

And the Honorable Sir Thomas Karran Maltby, Her Majesty's Commissioner of Public Works for the State of Victoria, shall give the necessary directions herein accordingly.

A. MAHLSTEDT,
Clerk of the Executive Council.

COUNTRY ROADS BOARD.

At the Executive Council Chamber, Melbourne, the
eighteenth day of October, 1960.

PRESENT:

His Excellency the Governor of Victoria.
Sir Arthur Warner | Sir Thomas Maltby.
Mr. Porter

ORDER APPROVING THE WIDENING OF AN EXISTING MAIN ROAD IN THE SHIRE OF SPRINGVALE AND NOBLE PARK.

WHEREAS—

I. Section 114 of the *Country Roads Act 1958* (herein called "the Act") provides (*inter alia*) in—

- (a) sub-section (1) thereof that the powers conferred upon municipal councils by Division 14 of Part XIX. of the *Local Government Act 1958* shall so far as applicable be conferred upon the Country Roads Board (herein called "the Board") so far as relates to the declaration of the alignment the widening and opening up of main roads and that the provisions of the said division shall with certain modifications extend and apply accordingly;
- (b) sub-section (2) thereof that no main road shall be widened or opened up pursuant to the said section unless the Governor in Council has by Order published in the *Government Gazette* approved such widening or opening up:

II. The Board has—

- (a) in exercise of the powers conferred upon it by the said section 114 and for the purpose of widening the Springvale-road in the Shire of Springvale and Noble Park (declared by the Board pursuant to the Act or some corresponding previous enactment to be a main road which declaration was confirmed by an Order of the Governor in Council published in the *Government Gazette* of the 30th September, 1936, at page 2596 thereof) by Resolution dated the twenty-third day of August, 1954, fixed a new alignment for the west side of the said Springvale-road;
- (b) in accordance with the provisions of section 19 of the Act caused to be prepared a map plan and estimate showing—
- (i) the points between which and the lands on and through which the said widening is proposed to be made; and
- (ii) the cost of acquiring the land:

III. The Governor in Council is satisfied that there are funds legally available for acquiring the said land: Now therefore His Excellency the Governor of the State of Victoria with the advice of the Executive Council thereof by this Order approves for the purposes of sections 20 and 114 of the Act—

- (a) the widening of the said Springvale-road so as to include therein the land described in the Schedule hereto; and
- (b) the acquisition of the land so described.

SCHEDULE.

All those pieces of land in the Parish of Mordialloc, the boundaries of which are as follow:—

- (a) Commencing at the north-eastern angle of lot 28 on plan of subdivision numbered 17885, lodged in the Office of Titles, and being part of allotment 3, section 5, of the said parish; thence

by lines bearing respectively 180 deg. 0 min. 167 ft. 9 in., 220 deg. 47 min. 15 ft. 2 in., 261 deg. 33½ min. 38 ft. 4½ in., 40 deg. 47 min. 22 ft. 8½ in., 360 deg. 0 min. 167 ft. 7½ in., and 90 deg. 0 min. 33 feet to the point of commencement.

- (b) Commencing at the north-eastern angle of lot 113 on plan of subdivision numbered 9635, lodged in the Office of Titles, and being part of allotment 3, section 5, of the said parish; thence by lines bearing respectively 180 deg. 0 min. 265 feet, 225 deg. 0 min. 14 ft. 2 in., 270 deg. 0 min. 38 feet, 45 deg. 0 min. 21 ft. 2½ in., 360 deg. 0 min. 308 ft. 3½ in., 310 deg. 47 min. 19 ft. 7 in., 81 deg. 33½ min. 38 ft. 4½ in., 130 deg. 47 min. 13 ft. 0½ in., and 180 deg. 0 min. 58 ft. 2 in. to the point of commencement.

- (c) Commencing at the north-eastern angle of lot-79 on plan of subdivision numbered 9635, lodged in the Office of Titles, and being part of allotment 3, section 5, of the said parish; thence by lines bearing respectively 180 deg. 0 min. 362 ft. 3½ in., 225 deg. 0 min. 14 ft. 2 in., 270 deg. 0 min. 38 feet, 45 deg. 0 min. 21 ft. 2½ in., 360 deg. 0 min. 357 ft. 3½ in., and 90 deg. 0 min. 33 feet to the point of commencement.

- (d) Commencing at the south-eastern angle of lot 53 on plan of subdivision numbered 9636, lodged in the Office of Titles, and being part of allotment 3, section 5, of the said parish; thence by lines bearing respectively 270 deg. 0 min. 33 feet, 360 deg. 0 min. 85 feet, 315 deg. 0 min. 21 ft. 2½ in., 90 deg. 0 min. 38 feet, 135 deg. 0 min. 14 ft. 2 in., and 180 deg. 0 min. 90 feet to the point of commencement.

- (e) Commencing at the north-eastern angle of lot 407 on plan of subdivision numbered 9636, lodged in the Office of Titles, and being part of allotment 3, section 5, of the said parish; thence by lines bearing respectively 270 deg. 0 min. 33 feet, 360 deg. 0 min. 100 feet, 90 deg. 0 min. 33 feet, and 180 deg. 0 min. 100 feet to the point of commencement—

which said pieces of land are particularly delineated and shown coloured red on survey plans numbered 5944, 5945, and 5946, lodged in the office of the Country Roads Board.

And the Honorable Sir Thomas Karran Maltby, Her Majesty's Commissioner of Public Works for the State of Victoria, shall give the necessary directions herein accordingly.

A. MAHLSTEDT,
Clerk of the Executive Council.

COUNTRY ROADS BOARD.

At the Executive Council Chamber, Melbourne, the
eighteenth day of October, 1960.

PRESENT:

His Excellency the Governor of Victoria.
Sir Arthur Warner | Sir Thomas Maltby.
Mr. Porter

ORDER APPROVING OF A DEVIATION FROM A MAIN ROAD IN THE SHIRE OF BRIGHT.

WHEREAS the Country Roads Board constituted under the *Country Roads Act 1958* (No. 6229) has represented to His Excellency the Governor in Council that it appears to it desirable that the deviation hereinafter referred to from the existing Harrierville-road in the Shire of Bright (declared to be a main road under the said Act which declaration was confirmed by the Order in Council published in the *Government Gazette* of the 25th November, 1914, on page 5286) should be made by the said Board: And whereas the said Board in accordance with the requirements of section 19 of the said cited Act has caused to be prepared a map plan and estimate showing the points between which and on and through what land the said deviation is proposed to be made and the cost of acquiring the land: And whereas on an inspection of the said map and plan and a consideration of the said estimate His Excellency the Governor in Council is satisfied that there are funds legally available for acquiring the land: Now therefore be it known by this present Order that His Excellency

the Governor of the State of Victoria with the advice of the Executive Council thereof doth hereby approve of the said road being made, that is to say:—

All those pieces of land in the Parish of Freeburgh, the boundaries of which are as follow:—

- (a) Commencing at the western angle of allotment 54 of the said parish; thence by lines bearing respectively 41 deg. 10 min. 39 links, 124 deg. 43 min. 827.3 links, 130 deg. 23 min. 1,328.0 links, 221 deg. 10 min. 150 links, and 311 deg. 10 min. 2,150 links to the point of commencement.
- (b) Commencing at the northern angle of allotment 51c of the said parish; thence by lines bearing respectively 131 deg. 10 min. 5,331 links, 221 deg. 10 min. 20 links, 310 deg. 16 min. 1,903.2 links, 310 deg. 10 min. 3,328 links, and 41 deg. 10 min. 50 links to the point of commencement—

which said pieces of land are particularly delineated and shown coloured red and yellow on survey plans numbered 7698 and 7697, lodged in the office of the Country Roads Board.

And the Honorable Sir Thomas Karran Maltby, Her Majesty's Commissioner of Public Works for the State of Victoria, shall give the necessary directions herein accordingly.

A. MAHLSTEDT,
Clerk of the Executive Council.

COUNTRY ROADS BOARD.

At the Executive Council Chamber, Melbourne, the eighteenth day of October, 1960.

PRESENT:

His Excellency the Governor of Victoria.
Sir Arthur Warner | Sir Thomas Maltby.
Mr. Porter

ORDER APPROVING OF WIDENING AN EXISTING MAIN ROAD IN THE SHIRE OF TOWONG.

WHEREAS the Country Roads Board constituted under the *Country Roads Act 1958* (No. 6229) has represented to His Excellency the Governor in Council that it appears to it desirable that the existing Tallangatta-Corryong road in the Shire of Towong (declared to be a main road under the said Act which declaration was confirmed by the Order in Council published in the *Government Gazette* of the 2nd April, 1941 on page 1447) should be widened by the said Board: And whereas the said Board in accordance with the requirements of section 19 of the said cited Act has caused to be prepared a map plan and estimate showing the points between which and on and through what land the said widening is proposed to be made and the cost of acquiring the land: And whereas on an inspection of the said map and plan and a consideration of the said estimate His Excellency the Governor in Council is satisfied that there are funds legally available for acquiring the land: Now therefore be it known by this present Order that His Excellency the Governor of the State of Victoria with the advice of the Executive Council thereof doth hereby approve of the said road being widened, that is to say:—

All those pieces of land in the Parish of Granya, the boundaries of which are as follow:—

- (a) Commencing at an angle in the northern boundary of allotment 21, section 7, of the said parish, formed by the intersection of lines bearing 68 deg. 7 min. and 91 deg. 57 min.; thence by lines bearing respectively 91 deg. 57 min. 228.5 links, 135 deg. 40 min. 405.8 links, 165 deg. 57 min. 175.3 links, 297 deg. 28 min. 508.4 links, 279 deg. 51 min. 287.9 links, 263 deg. 55 min. 381.5 links and 68 deg. 7 min. 603.1 links to the point of commencement.
- (b) Commencing at a point on the northern boundary of allotment 21, section 7, of the said parish, distant 78 deg. 8 min. 249 links from an angle in the said northern boundary formed by the intersection of lines bearing 118 deg. 14 min. and 78 deg. 8 min.; thence by lines bearing respectively 78 deg. 8 min. 908.4 links, 244 deg. 29 min. 382.6 links, 257 deg. 33 min. 319.1 links and 281 deg. 26 min. 236.8 links to the point of commencement—

which said pieces of land are particularly delineated and shown coloured red on survey plan numbered 7578, lodged in the office of the Country Roads Board.

And the Honorable Sir Thomas Karran Maltby, Her Majesty's Commissioner of Public Works for the State of Victoria, shall give the necessary directions herein accordingly.

A. MAHLSTEDT,
Clerk of the Executive Council.

COUNTRY ROADS BOARD.

At the Executive Council Chamber, Melbourne, the eighteenth day of October, 1960.

PRESENT:

His Excellency the Governor of Victoria.
Sir Arthur Warner | Sir Thomas Maltby.
Mr. Porter

ORDER APPROVING OF WIDENING AN EXISTING STATE HIGHWAY IN THE SHIRE OF KYNETON.

WHEREAS the Country Roads Board constituted under the *Country Roads Act 1958* (No. 6229) has represented to His Excellency the Governor in Council that it appears to it desirable that the existing Calder Highway in the Shire of Kyneton (declared to be a State highway under the said Act which declaration was confirmed by the Order in Council published in the *Government Gazette* of the 28th December, 1928, on page 3439) should be widened by the said Board: And whereas the said Board in accordance with the requirements of section 19 of the said cited Act has caused to be prepared a map plan and estimate showing the points between which and on and through what land the said widening is proposed to be made and the cost of acquiring the land: And whereas on an inspection of the said map and plan and a consideration of the said estimate His Excellency the Governor in Council is satisfied that there are funds legally available for acquiring the land: Now therefore be it known by this present Order that His Excellency the Governor of the State of Victoria with the advice of the Executive Council thereof doth hereby approve of the said highway being widened, that is to say:—

All that piece of land in the Parish of Lauriston, the boundaries of which are as follow:—Commencing at the western angle of allotment 190c of the said parish; thence by lines bearing respectively 325 deg. 0 min. 96.1 links, 112 deg. 5 min. 444.7 links, 102 deg. 13 min. 637.4 links, 278 deg. 9 min. 235 links, 278 deg. 52 min. 699 links and 325 deg. 30 min. 100 links to the point of commencement— which said piece of land is particularly delineated and shown coloured red and yellow on survey plan numbered 7728, lodged in the office of the Country Roads Board.

And the Honorable Sir Thomas Karran Maltby, Her Majesty's Commissioner of Public Works for the State of Victoria, shall give the necessary directions herein accordingly.

A. MAHLSTEDT,
Clerk of the Executive Council.

COUNTRY ROADS BOARD.

At the Executive Council Chamber, Melbourne, the eighteenth day of October, 1960.

PRESENT:

His Excellency the Governor of Victoria.
Sir Arthur Warner | Sir Thomas Maltby.
Mr. Porter

DECLARATION OF THE LANCEFIELD-TOOBORAC ROAD IN THE SHIRE OF PYALONG.

WHEREAS by the Resolution set out below and dated the 3rd day of October, 1960, the Country Roads Board incorporated under the *Country Roads Act 1958* (No. 6229) being of opinion that the highway in the State of Victoria set out or described in the Schedule to the same is of sufficient importance to be a main road and acting under the powers in that behalf conferred upon it by the said Act declared such highway to be a main road within the meaning and for the purposes of the Act aforesaid: And whereas the said Act amongst other things provides that the Governor in Council may by Order published in the *Government Gazette* confirm such Resolution whereupon any road mentioned in such Resolution shall be a

main road: And whereas it is deemed desirable to confirm the Resolution so made and passed by the said Country Roads Board: Now therefore His Excellency the Governor of the State of Victoria by and with the advice of the Executive Council thereof doth hereby confirm such Resolution and declare upon the publication of this Order in the *Government Gazette* the road mentioned in the Schedule to such Resolution of the Country Roads Board a main road within the meaning and for the purposes of the *Country Roads Act 1958*.

Resolution for Declaration of a Main Road under the Country Roads Act.

The Country Roads Board incorporated under the *Country Roads Act 1958* (No. 6229) at a meeting now holden being of opinion that the highway within the State of Victoria set out or described in the Schedule hereunder written is of sufficient importance to be a main road acting under the powers conferred upon it by the said Act doth by this Resolution hereby declare such highway to be a main road within the meaning and for the purposes of the said *Country Roads Act 1958*.

SCHEDULE.

Shire of Pyalong.

2. *Lancefield-Tooborac road* (13702).—Commencing at the south-eastern angle of allotment 79A, Parish of Lancefield on the southern boundary of the shire; thence northerly, north-westerly and north-easterly to the north-western angle of allotment 116A1, Parish of Pyalong; thence further north-easterly through a reserve in the Parish of Baynton and allotments 60B, 60C and 61, Parish of Pyalong (survey plan No. 1972), to the eastern boundary of the allotment last named; thence northerly, north-westerly and northerly to the north-western angle of allotment 21A, section A, Parish of Pyalong; thence north-westerly and westerly to the south-western angle of allotment 8B, section A, Parish of Tooborac; thence northerly and north-easterly to the eastern angle of allotment 15, section 7, of the parish last named on the northern boundary of the shire; thence generally north-easterly along the boundary between the Shires of Pyalong and McIvor to the northern angle of allotment 13K of the said section 7.

NOTE.—The above description is in lieu of the description of the Lancefield-Tooborac road published in the *Government Gazette* of the 5th day of October, 1932, at page 2256.

The common seal of the Country Roads Board was hereto affixed, at Carlton, this third day of October, One thousand nine hundred and sixty, in the presence of—

(SEAL) D. V. DARWIN, Chairman.
W. H. NEVILLE, Member.
R. E. V. DONALDSON, Secretary.

And the Honorable Sir Thomas Karran Maltby, Her Majesty's Commissioner of Public Works for the State of Victoria, shall give the necessary directions herein accordingly.

A. MAHLSTEDT,
Clerk of the Executive Council.

COUNTRY ROADS BOARD.

At the Executive Council Chamber, Melbourne, the eighteenth day of October, 1960.

PRESENT:

His Excellency the Governor of Victoria.
Sir Arthur Warner | Sir Thomas Maltby.
Mr. Porter

DECLARATION OF THE WIDENING OF BALLAN-ROAD, FRANKSTON-FLINDERS ROAD AND BOOROOPIKI-FRANCES ROAD IN THE BOROUGH OF DAYLESFORD AND SHIRES OF FRANKSTON AND HASTINGS AND KOWREE, RESPECTIVELY.

WHEREAS by section 21 of the *Country Roads Act 1958* (No. 6229), it is amongst other things enacted that when the Country Roads Board under the provisions of the *Country Roads Act* has taken the land necessary for constructing the road or deviation or widening it shall as soon as it thinks such road or deviation or widening is fit to be used as a public highway by Resolution declare

the road or deviation or widening to be a main road or part thereof and that upon publication in the *Government Gazette* of the Order of the Governor in Council confirming such Resolution such road or deviation or widening shall thereupon be a main road or a part thereof within the meaning of the said Act: And whereas the said Board has by Resolution declared the roads on the land described in the Schedule to such Resolution to be parts of main roads: Now therefore His Excellency the Governor of the State of Victoria, by and with the advice of the Executive Council thereof doth hereby confirm the said Resolution.

Resolution for Declaration of the Widening of Main Roads Under the Country Roads Act.

Whereas the land the sites of the roads the courses of which are below set out was taken by the Board under the provisions of the *Country Roads Act* for the purpose of widening the main roads aforesaid which widenings have now been laid out and formed on the same: And whereas the said Board (being the Country Roads Board incorporated under the said Act) thinks that the widenings aforesaid are fit to be used as parts of public highways such Board at a meeting now holden doth by this Resolution hereby declare the same as described in the Schedule hereto with the commencing and terminating points thereof respectively specified to be parts of the main roads within the meaning and for the purposes of the *Country Roads Act*.

SCHEDULE.

Borough of Daylesford.

2. *Ballan-road* (4402).—All those pieces of land in the Town of Daylesford, Parish of Wombat, the boundaries of which are as follow:—

- (a) Commencing at the northern angle of allotment 1A, section 28, of the said town; thence by lines bearing respectively 192 deg. 36 min. 43.7 links, 302 deg. 38 min. 31.6 links and 54 deg. 40 min. 44.3 links to the point of commencement.
- (b) Commencing at the north-eastern angle of allotment 11, section 29, of the said town; thence by lines bearing respectively 156 deg. 30 min. 74 ft. 6½ in., 187 deg. 0 min. 225 ft. 5½ in. and 359 deg. 33½ min. 292 ft. 1½ in. to the point of commencement—

which said pieces of land are particularly delineated and shown coloured red and yellow on survey plans numbered 5664 and 6311, lodged in the office of the Country Roads Board.

Shire of Frankston and Hastings.

2. *Frankston-Flinders road* (6102).—All that piece of land in the Parish of Frankston, the boundaries of which are as follow:—Commencing at the southern angle of lot 12 on plan of subdivision numbered 8184, lodged in the Office of Titles and being part of allotment 1B, section 4, of the said parish; thence by lines bearing respectively 289 deg. 40 min. 38 feet, 48 deg. 31 min. 30 ft. 9½ in., 343 deg. 48 min. 33 ft. 9 in., 148 deg. 30 min. 22 ft. 6 in., and 167 deg. 23 min. 47 ft. 7 in. to the point of commencement—which said piece of land is particularly delineated and shown coloured red on survey plan numbered 6791, lodged in the office of the Country Roads Board.

Shire of Kowree.

5. *Boorooopki-Frances road* (8805).—All that piece of land in the Parish of Boorooopki, the boundaries of which are as follow:—Commencing at the north-eastern angle of allotment 50 of the said parish; thence by lines bearing respectively 152 deg. 39 min. 1,562.7 links, 325 deg. 10½ min. 947.3 links, 301 deg. 29 min. 937.1 links, 277 deg. 23 min. 941 links and 90 deg. 0 min. 1,555.4 links to the point of commencement—which said piece of land is particularly delineated and shown coloured red on survey plan numbered 6379, lodged in the office of the Country Roads Board.

The common seal of the Country Roads Board was hereto affixed, at Carlton, this third day of October, One thousand nine hundred and sixty, in the presence of—

(SEAL) D. V. DARWIN, Chairman.
W. H. NEVILLE, Member.
R. E. V. DONALDSON, Secretary.

And the Honorable Sir Thomas Karran Maltby, Her Majesty's Commissioner of Public Works for the State of Victoria, shall give the necessary directions herein accordingly.

A. MAHLSTEDT,
Clerk of the Executive Council.

COUNTRY ROADS BOARD.

At the Executive Council Chamber, Melbourne, the eighteenth day of October, 1960.

PRESENT:

His Excellency the Governor of Victoria.
 Sir Arthur Warner | Sir Thomas Maltby.
 Mr. Porter

ORDER APPROVING OF A DEVIATION FROM A MAIN ROAD IN THE SHIRE OF UPPER MURRAY.

WHEREAS the Country Roads Board constituted under the *Country Roads Act 1958* (No. 6229) has represented to His Excellency the Governor in Council that it appears to it desirable that the deviation hereinafter referred to from the existing Tallangatta-Corryong road in the Shire of Upper Murray (declared to be a main road under the said Act which declaration was confirmed by the Order in Council published in the *Government Gazette* of the 12th March, 1941, on page 1248) should be made by the said Board: And whereas the said Board in accordance with the requirements of section 19 of the said cited Act has caused to be prepared a map plan and estimate showing the points between which and on and through what land the said deviation is proposed to be made and the cost of acquiring the land: And whereas on an inspection of the said map and plan and a consideration of the said estimate His Excellency the Governor in Council is satisfied that there are funds legally available for acquiring the land: Now therefore be it known by this present Order that His Excellency the Governor of the State of Victoria with the advice of the Executive Council thereof doth hereby approve of the said road being made, that is to say:—

All those pieces of land in the Parish of Berrigama, the boundaries of which are as follow:—

- (a) Commencing at the south-western angle of allotment 7, section A, of the said parish; thence by lines bearing respectively 348 deg. 48 min. 159.5 links, 334 deg. 24 min. 387.4 links, 143 deg. 38 min. 645.7 links, 125 deg. 19 min. 545.9 links and 297 deg. 38 min. 711 links to the point of commencement.
- (b) Commencing at the north-eastern angle of allotment 23, section A, of the said parish; thence by lines bearing respectively 172 deg. 53 min. 314 links, 226 deg. 4 min. 205.6 links, 359 deg. 55½ min. 794.9 links and 162 deg. 5 min. 358 links to the point of commencement—

which said pieces of land are particularly delineated and shown coloured red and yellow on survey plans numbered 7577 and 7716, lodged in the office of the Country Roads Board.

And the Honorable Sir Thomas Karran Maltby, Her Majesty's Commissioner of Public Works for the State of Victoria, shall give the necessary directions herein accordingly.

A. MAHLSTEDT,
 Clerk of the Executive Council.

COUNTRY ROADS BOARD.

At the Executive Council Chamber, Melbourne, the eighteenth day of October, 1960.

PRESENT:

His Excellency the Governor of Victoria.
 Sir Arthur Warner | Sir Thomas Maltby.
 Mr. Porter

ORDER APPROVING OF A DEVIATION FROM A STATE HIGHWAY IN THE SHIRE OF KILMORE.

WHEREAS the Country Roads Board constituted under the *Country Roads Act 1958* (No. 6229) has represented to His Excellency the Governor in Council that it appears to it desirable that the deviation hereinafter referred to from the existing Hume Highway in the Shire of Kilmore (declared to be a State highway under the said Act which declaration was confirmed by the Order in Council published in the *Government Gazette* of the 8th July, 1925 on page 2371) should be made by the said Board: And whereas the said Board in accordance with the requirements of section 19 of the said cited Act has caused to be prepared a map plan and estimate showing the

points between which and on and through what land the said deviation is proposed to be made and the cost of acquiring the land: And whereas on an inspection of the said map and plan and a consideration of the said estimate His Excellency the Governor in Council is satisfied that there are funds legally available for acquiring the land: Now therefore be it known by this present Order that His Excellency the Governor of the State of Victoria with the advice of the Executive Council thereof doth hereby approve of the said highway being made, that is to say:—

All that piece of land in the Parish of Bylands, the boundaries of which are as follow:—Commencing at a point on the western boundary of portion 104 of the said parish, distant 332 deg. 10 min. 523 ft. 8½ in. from the south-western angle of the said portion; thence by lines bearing respectively 332 deg. 10 min. 877 ft. 94 in., 130 deg. 40½ min. 544 ft. 7½ in., 121 deg. 40 min. 454 ft. 74 in., 124 deg. 59 min. 1,166 ft. 5½ in., 128 deg. 4 min. 243 ft. 8 in., 140 deg. 52 min. 405 ft. 4½ in., 151 deg. 2 min. 615 ft. 4½ in., 149 deg. 58 min. 277 ft. 4½ in., 168 deg. 37 min. 505 ft. 2½ in., 160 deg. 0 min. 145 feet, 285 deg. 0 min. 287 feet, 336 deg. 4 min. 535 ft. 6½ in., 347 deg. 24 min. 414 ft. 10 in., 332 deg. 12 min. 353 ft. 2½ in., 323 deg. 51 min. 366 ft. 6 in., 304 deg. 34 min. 327 ft. 5½ in., 304 deg. 12 min. 1,203 ft. 9 in. and 242 deg. 8 min. 168 feet to the point of commencement—which said piece of land is particularly delineated and shown coloured red on survey plan numbered 7653, lodged in the office of the Country Roads Board.

And the Honorable Sir Thomas Karran Maltby, Her Majesty's Commissioner of Public Works for the State of Victoria, shall give the necessary directions herein accordingly.

A. MAHLSTEDT,
 Clerk of the Executive Council.

COUNTRY ROADS BOARD.

At the Executive Council Chamber, Melbourne, the eighteenth day of October, 1960.

PRESENT:

His Excellency the Governor of Victoria.
 Sir Arthur Warner | Sir Thomas Maltby.
 Mr. Porter

DECLARATION OF A DEVIATION FROM THE MURRAY VALLEY HIGHWAY IN THE SHIRE OF NATHALIA.

WHEREAS by sections 74 and 58 of the *Country Roads Act 1958* (No. 6229) it is amongst other things enacted that when the Country Roads Board under the provisions of the *Country Roads Act* has by Resolution declared a deviation to be a State highway the said Board may also declare that such deviation shall be in lieu of any existing highway or part thereof named in such Resolution and that on publication in the *Government Gazette* of the Order confirming such Resolution the existing highway or part thereof shall cease to be a State highway or be discontinued as provided in the Resolution: And whereas the said Board has by Resolution declared the deviation on the land described in the First Schedule to such Resolution to be a State highway and has also declared that such deviation shall be in lieu of the part of the existing highway being the land described in the Second Schedule to the said Resolution and that such part of the said existing highway as is described in the Third Schedule shall be discontinued: Now therefore His Excellency the Governor of the State of Victoria by and with the advice of the Executive Council thereof doth hereby confirm the said Resolution.

Resolution for Declaration of a Deviation of a State Highway under the Country Roads Act.

Whereas the land the site of the highway the course of which is below set out was taken by the Board under the provisions of the *Country Roads Act 1958* for the purpose of constructing such highway deviation which highway deviation has now been laid out and formed on the same: And whereas the said Board (being the Country Roads Board incorporated under the said Act) thinks that the highway aforesaid is fit to be used as a public highway such Board at a meeting now holden acting under the authority conferred upon it by sections 74 and 58 of the said Act doth by this present Resolution hereby declare the said highway deviation the course of which

is described in the First Schedule hereto with the commencing and terminating points thereof respectively specified to be part of a State highway within the meaning and for the purposes of the *Country Roads Act 1958*: And the said Board doth also declare that such deviation shall be in lieu of the existing highway or part thereof described in the Second Schedule hereto and that such part of the said existing highway as is described in the Third Schedule shall be discontinued.

FIRST SCHEDULE.
Shire of Nathalia.

7. *Murray Valley Highway*.—All those pieces of land in the Parish of Kotupna, the boundaries of which are as follow:—

- (a) Commencing at a point on the western boundary of allotment 75 of the said parish, distant 193 deg. 37 min. 3,572.4 links from the north-western angle of the said allotment; thence by lines bearing respectively 193 deg. 37 min. 8.9 links, 200 deg. 50 min. 1,077.8 links, 41 deg. 10 min. 3,273.9 links, 349 deg. 2 min. 256.8 links, 41 deg. 14 min. 3,089.6 links, 20 deg. 46 min. 890.8 links and 73 deg. 7 min. 247.9 links to the point of commencement.
- (b) Commencing at the north-western angle of allotment 60A of the said parish; thence by lines bearing respectively 19 deg. 47 min. 533 links, 41 deg. 49 min. 490 links, 206 deg. 59 min. 859.4 links, 192 deg. 41 min. 535.7 links and 0 deg. 3 min. 421.8 links to the point of commencement.
- (c) Commencing at a point on the southern boundary of allotment 61 of the said parish distant 75 deg. 43 min. 1,466 links from the south-western angle of the said allotment; thence by lines bearing respectively 59 deg. 16 min. 846.1 links, 39 deg. 57 min. 1,033.5 links, 19 deg. 36 min. 987.2 links, 180 deg. 4 min. 933 links, 218 deg. 27 min. 1,254 links and 255 deg. 43 min. 971.2 links to the point of commencement.
- (d) Commencing at the north-eastern angle of allotment 64 of the said parish; thence by lines bearing respectively 180 deg. 4 min. 7.6 links, 236 deg. 15 min. 1,106.4 links, 36 deg. 52 min. 399.6 links, 56 deg. 17 min. 377.2 links and 75 deg. 43 min. 378 links to the point of commencement.
- (e) Commencing at a point on the southern boundary of allotment 57 of the said parish distant 90 deg. 0 min. 2,934.2 links from the south-western angle of the said allotment; thence by lines bearing respectively 75 deg. 2 min. 914.5 links, 59 deg. 22 min. 901.9 links, 42 deg. 53 min. 268.8 links, 216 deg. 52 min. 591 links, 247 deg. 1 min. 1,075.3 links and 270 deg. 0 min. 497.8 links to the point of commencement.
- (f) Commencing at a point on the eastern boundary of allotment 9B of the said parish distant 198 deg. 18 min. 382 links and 219 deg. 47 min. 2,909.4 links from the north-eastern angle of the said allotment; thence by lines bearing respectively 219 deg. 47 min. 420.6 links, 240 deg. 2 min. 1,056.6 links, 55 deg. 30 min. 1,023.1 links and 51 deg. 30 min. 436 links to the point of commencement.
- (g) Commencing at a point on the western boundary of allotment 7 of the said parish, distant 360 deg. 0 min. 1,530.3 links from the south-western angle of the said allotment; thence by lines bearing respectively 360 deg. 0 min. 609.7 links, 30 deg. 1 min. 935.2 links, 60 deg. 2 min. 421.4 links, 219 deg. 57 min. 571.7 links, 207 deg. 56 min. 632.7 links and 195 deg. 0 min. 655 links to the point of commencement—

which said pieces of land are particularly delineated and shown coloured red on survey plans numbered 5758, 5759, 5760, 5761, 5762, 5763 and 5764, lodged in the office of the Country Roads Board.

SECOND SCHEDULE.
Shire of Nathalia.

7. *Murray Valley Highway*.—All that piece of land in the Parish of Kotupna, the boundaries of which are as follow:—Commencing at the south-eastern angle of allotment 76b of the said parish; thence by lines bearing respectively 349 deg. 2 min. 1,107 links, 31 deg. 27 min. 346.3 links, 31 deg. 16 min. 1,288 links, 57 deg. 13 min. 1,400 links, 57 deg. 1 min. 352.1 links, 57 deg. 13 min.

624.7 links, 195 deg. 23 min. 438.9 links, 253 deg. 7 min. 338.2 links, 237 deg. 1 min. 352.5 links, 237 deg. 13 min. 1,326 links, 211 deg. 16 min. 1,164 links, 211 deg. 28 min. 347.1 links, 169 deg. 2 min. 872.3 links and 220 deg. 48 min. 254.6 links to the point of commencement—which said piece of land is particularly delineated and shown coloured light-blue and dark-blue on survey plan numbered 5764, lodged in the office of the Country Roads Board.

THIRD SCHEDULE.
Shire of Nathalia.

7. *Murray Valley Highway*.—All that piece of land in the Parish of Kotupna, the boundaries of which are as follow:—Commencing at the south-eastern angle of allotment 76b of the said parish; thence by lines bearing respectively 349 deg. 2 min. 1,107 links, 31 deg. 27 min. 346.3 links, 31 deg. 16 min. 1,288 links, 57 deg. 13 min. 876 links, 147 deg. 13 min. 200 links, 237 deg. 13 min. 830 links, 211 deg. 16 min. 1,164 links, 211 deg. 28 min. 347.1 links, 169 deg. 2 min. 872.3 links and 220 deg. 48 min. 254.6 links to the point of commencement—which said piece of land is particularly delineated and shown coloured dark-blue on survey plan numbered 5764, lodged in the office of the Country Roads Board.

The common seal of the Country Roads Board was hereto affixed, at Carlton, this third day of October, One thousand nine hundred and sixty, in the presence of—

(SEAL) D. V. DARWIN, Chairman.
W. H. NEVILLE, Member.
R. E. V. DONALDSON, Secretary.

And the Honorable Sir Thomas Karran Maltby, Her Majesty's Commissioner of Public Works for the State of Victoria, shall give the necessary directions herein accordingly.

A. MAHLSTEDT,
Clerk of the Executive Council.

COUNTRY ROADS BOARD.

At the Executive Council Chamber, Melbourne, the eighteenth day of October, 1960.

PRESENT:

His Excellency the Governor of Victoria.
Sir Arthur Warner | Sir Thomas Maltby.
Mr. Porter

ORDER APPROVING OF A DEVIATION FROM A MAIN ROAD IN THE SHIRE OF AVOCA.

WHEREAS the Country Roads Board constituted under the *Country Roads Act 1958* (No. 6229) has represented to His Excellency the Governor in Council that it appears to it desirable that the deviation hereinafter referred to from the existing Ararat-St. Arnaud road in the Shire of Avoca (declared to be a main road under the said Act which declaration was confirmed by the Order in Council published in the *Government Gazette* of the 1st June, 1938, on page 1666) should be made by the said Board: And whereas the said Board in accordance with the requirements of section 19 of the said cited Act has caused to be prepared a map plan and estimate showing the points between which and on and through what land the said deviation is proposed to be made and the cost of acquiring the land: And whereas on an inspection of the said map and plan and a consideration of the said estimate His Excellency the Governor in Council is satisfied that there are funds legally available for acquiring the land: Now therefore be it known by this present Order that His Excellency the Governor of the State of Victoria with the advice of the Executive Council thereof doth hereby approve of the said road being made, that is to say:—

All those pieces of land in the Township and Parish of Navarre, the boundaries of which are as follow:—

- (a) Commencing at the south-eastern angle of allotment 233 of the said township; thence by lines bearing respectively 270 deg. 20 min. 20 links, 340 deg. 25 min. 580 links, and 319 deg. 55 min. 721 links to the southern bank of Wattle Creek; thence north-easterly by the said bank a distance of 100.7 links; thence by lines bearing respectively 139 deg. 55 min. 751 links, 160 deg. 25 min. 424.3 links, and 184 deg. 38 min. 198 links to the point of commencement.

- (b) Commencing at the south-western angle of allotment 8, section 9, of the said township; thence by lines bearing respectively 351 deg. 30 min. 520 links, 154 deg. 55 min. 427.7 links, 203 deg. 28 min. 130 links, and 261 deg. 30 min. 53 links to the point of commencement—

which said pieces of land are particularly delineated and shown coloured red on survey plans numbered 7555 and 7556, lodged in the office of the Country Roads Board.

And the Honorable Sir Thomas Karran Maltby, Her Majesty's Commissioner of Public Works for the State of Victoria, shall give the necessary directions herein accordingly.

A. MAHLSTEDT,
Clerk of the Executive Council.

COUNTRY ROADS BOARD.

At the Executive Council Chamber, Melbourne, the eighteenth day of October, 1960.

PRESENT:

His Excellency the Governor of Victoria.
Sir Arthur Warner | Sir Thomas Maltby.
Mr. Porter

ORDER APPROVING OF A DEVIATION FROM A ROAD IN THE SHIRE OF SOUTH GIPPSLAND.

WHEREAS the Country Roads Board constituted under the *Country Roads Act 1958* (No. 6229) has represented to His Excellency the Governor in Council that it appears to it desirable that the deviation hereinafter referred to from the existing Fish Creek-Yanakie road in the Shire of South Gippsland should be made by the said Board: And whereas the said Board in accordance with the requirements of sections 19 and 110 of the said cited Act has caused to be prepared a map plan and estimate showing the points between which and on and through what land the said deviation is proposed to be made and the cost of acquiring the land: And whereas on an inspection of the said map and plan and a consideration of the said estimate His Excellency the Governor in Council is satisfied that there are funds legally available for acquiring the land: Now therefore be it known by this present Order that His Excellency the Governor of the State of Victoria with the advice of the Executive Council thereof doth hereby approve of the said road being made, that is to say:—

All those pieces of land in the Parish of Doomburrin, the boundaries of which are as follow:—

- (a) Commencing at an angle in the eastern boundary of the existing Fish Creek-Yanakie road through allotment 26b of the said parish, the said angle being formed by the intersection of lines bearing 139 deg. 10 min. and 105 deg. 19 min.; thence by lines bearing respectively 319 deg. 10 min. 230.9 links, 309 deg. 7 min. 491.8 links, 326 deg. 22 min. 191.4 links, 345 deg. 44 min. 100 links, 137 deg. 46 min. 428 links, 119 deg. 31 min. 527 links, 132 deg. 56 min. 390 links, and 285 deg. 19 min. 382.3 links to the point of commencement.
- (b) Commencing at the western angle of allotment 79A of the said parish; thence by lines bearing respectively 288 deg. 37 min. 52.4 links, 331 deg. 7 min. 60.5 links, 59 deg. 45 min. 65.7 links, 347 deg. 48 min. 109.6 links, 9 deg. 47 min. 144.7 links, 354 deg. 35 min. 704.3 links, 105 deg. 19 min. 127 links, 124 deg. 8 min. 119.2 links, 156 deg. 3 min. 135.2 links, 182 deg. 47 min. 254 links, 181 deg. 29 min. 204.5 links, 176 deg. 59 min. 437.5 links, 148 deg. 57 min. 154.5 links, 147 deg. 22 min. 185.5 links, 142 deg. 48 min. 153 links, 141 deg. 32 min. 327.3 links, 119 deg. 30 min. 379.5 links, 107 deg. 54 min. 378.7 links, 132 deg. 30 min. 387 links, 288 deg. 1 min. 879.5 links, 295 deg. 46 min. 216.7 links, 302 deg. 35 min. 148.7 links, 335 deg. 59 min. 100.9 links, 329 deg. 45 min. 179.2 links, 327 deg. 17 min. 572.5 links, and 338 deg. 18 min. 131.2 links to the point of commencement.

- (c) Commencing at the southern angle of allotment 79A of the said parish; thence by lines bearing respectively 290 deg. 37 min. 131.2 links, 312 deg. 30 min. 107 links, 92 deg. 29 min. 224.3 links, 82 deg. 33 min. 360 links, and 247 deg. 43 min. 410 links to the point of commencement.

- (d) Commencing at a point on the eastern boundary of allotment 79c of the said parish distant 337 deg. 7 min. 874 links from the south-eastern angle of the said allotment; thence by lines bearing respectively 308 deg. 43 min. 490 links, 278 deg. 21 min. 435.7 links, 67 deg. 37 min. 320 links, 108 deg. 14 min. 379 links, and 157 deg. 7 min. 405 links to the point of commencement.

- (e) Commencing at the western angle of allotment 96A of the said parish; thence by lines bearing respectively 337 deg. 6 min. 150 links, 143 deg. 8 min. 205.5 links, and 291 deg. 58 min. 70 links to the point of commencement.

- (f) Commencing at the north-eastern angle of allotment 96B of the said parish; thence by lines bearing respectively 181 deg. 0 min. 157 links, 294 deg. 32 min. 323 links, 315 deg. 33 min. 330 links, and 111 deg. 58 min. 569 links to the point of commencement.

- (g) Commencing at a point on the northern boundary of allotment 80c of the said parish, distant 92 deg. 2 min. 459 links from the north-western angle of the said allotment; thence by lines bearing respectively 92 deg. 2 min. 470 links, 137 deg. 13 min. 141 links, 160 deg. 11 min. 264.8 links, 142 deg. 57 min. 311.2 links, 118 deg. 50 min. 490 links, 278 deg. 32 min. 640 links, 344 deg. 15 min. 321.2 links, 317 deg. 24 min. 390.7 links, and 299 deg. 28 min. 330 links to the point of commencement.

- (h) Commencing at a point on the southern boundary of allotment 80A of the said parish distant 278 deg. 32 min. 408.9 links from the south-eastern angle of the said allotment; thence by lines bearing respectively 273 deg. 32 min. 1,150 links, 94 deg. 36 min. 499.2 links, 86 deg. 19 min. 480.5 links, 53 deg. 33 min. 681.3 links, 208 deg. 36 min. 359.1 links, and 220 deg. 43 min. 331 links to the point of commencement—

which said pieces of land are particularly delineated and shown coloured red, blue and yellow on survey plans numbered 7662, 7663, 7664, 7665 and 7704, lodged in the office of the Country Roads Board.

And the Honorable Sir Thomas Karran Maltby, Her Majesty's Commissioner of Public Works for the State of Victoria, shall give the necessary directions herein accordingly.

A. MAHLSTEDT,
Clerk of the Executive Council.

COUNTRY ROADS BOARD.

At the Executive Council Chamber, Melbourne, the eighteenth day of October, 1960.

PRESENT:

His Excellency the Governor of Victoria.
Sir Arthur Warner | Sir Thomas Maltby.
Mr. Porter

ORDER APPROVING OF A DEVIATION FROM A MAIN ROAD IN THE SHIRE OF ALBERTON.

WHEREAS the Country Roads Board constituted under the *Country Roads Act 1958* (No. 6229) has represented to His Excellency the Governor in Council that it appears to it desirable that the deviation hereinafter referred to from the existing Bulga Park-road in the Shire of Alberton (declared to be a main road under the said Act which declaration was confirmed by the Order in Council published in the *Government Gazette* of the 10th September, 1952, on page 5305) should be made by the said Board: And whereas the said Board in

accordance with the requirements of section 19 of the said cited Act has caused to be prepared a map plan and estimate showing the points between which and on and through what land the said deviation is proposed to be made and the cost of acquiring the land: And whereas on an inspection of the said map and plan and a consideration of the said estimate His Excellency the Governor in Council is satisfied that there are funds legally available for acquiring the land: Now therefore be it known by this present Order that His Excellency the Governor of the State of Victoria with the advice of the Executive Council thereof doth hereby approve of the said road being made, that is to say:—

All that piece of land in the Parish of Wonwron, the boundaries of which are as follow:—Commencing at the south-eastern angle of allotment 60 of the said parish; thence by lines bearing respectively 270 deg. 0 min. 147.3 links, 319 deg. 28 min. 647.2 links, 333 deg. 10 min. 827.4 links, 337 deg. 47 min. 713.7 links, 325 deg. 8 min. 216.4 links, 136 deg. 11 min. 235.4 links, 157 deg. 22 min. 649.4 links, 129 deg. 25 min. 192.2 links, 108 deg. 50 min. 34.5 links, 153 deg. 10 min. 661.4 links, 139 deg. 28 min. 680.4 links, and 180 deg. 0 min. 58.7 links to the point of commencement—which said piece of land is particularly delineated and shown coloured red on survey plan numbered 7615, lodged in the office of the Country Roads Board.

And the Honorable Sir Thomas Karran Maltby, Her Majesty's Commissioner of Public Works for the State of Victoria, shall give the necessary directions herein accordingly.

A. MAHLSTEDT,
Clerk of the Executive Council.

COUNTRY ROADS BOARD.

At the Executive Council Chamber, Melbourne, the eighteenth day of October, 1960.

PRESENT:

His Excellency the Governor of Victoria.

Sir Arthur Warner | Sir Thomas Maltby.
Mr. Porter |

DECLARATION OF THE WIDENING OF WIMMERA HIGHWAY IN THE SHIRE OF DUNMUNKLE.

WHEREAS by sections 21 and 74 of the *Country Roads Act 1958* (No. 6229) it is amongst other things enacted that when the Country Roads Board under the provisions of the *Country Roads Act* has taken the land necessary for constructing the highway or deviation or widening it shall as soon as it thinks such highway or deviation or widening is fit to be used as a public highway by Resolution declare the highway or deviation or widening to be a State highway or part thereof and that upon publication in the *Government Gazette* of the Order of the Governor in Council confirming such Resolution such highway or deviation or widening shall thereupon be a State highway or a part thereof within the meaning of the said Act: And whereas the said Board has by Resolution declared the highway on the land described in the Schedule to such Resolution to be part of a State highway: Now therefore His Excellency the Governor of the State of Victoria by and with the advice of the Executive Council thereof doth hereby confirm the said Resolution.

Resolution for Declaration of the Widening of a State Highway Under the Country Roads Act.

Whereas the land the site of the highway the course of which is below set out was taken by the Board under the provisions of the *Country Roads Act* for the purpose of widening the State highway aforesaid which widening has now been laid out and formed on the same: And whereas the said Board (being the Country Roads Board incorporated under the said Act) thinks that the widening aforesaid is fit to be used as part of a public highway such Board at a meeting now holden doth by this Resolution hereby declare the same as described in the Schedule hereto with the commencing and terminating points thereof respectively specified to be part of the State highway within the meaning and for the purposes of the *Country Roads Act*.

SCHEDULE.

Shire of Dunmunkle.

29. *Wimmera Highway*.—All those pieces of land in the Parish of Rupanyup, the boundaries of which are as follow:—

- Commencing at the south-eastern angle of allotment 2 of the said parish; thence by lines bearing respectively 270 deg. 2 min. 8,017 links, 270 deg. 5½ min. 8,112.3 links, 269 deg. 49½ min. 7,620 links, 270 deg. 4 min. 8,130.6 links, 269 deg. 59 min. 1,544 links, 297 deg. 5 min. 220 links, 299 deg. 38 min. 436 links, 304 deg. 36 min. 500 links, 0 deg. 20 min. 433 links, 137 deg. 24 min. 588.1 links, 123 deg. 0 min. 175 links, 110 deg. 23½ min. 1,303.8 links, 89 deg. 59 min. 761.1 links, 90 deg. 4 min. 8,130.7 links, 89 deg. 49½ min. 7,620 links, 90 deg. 5½ min. 8,112.3 links, 90 deg. 2 min. 8,017 links and 180 deg. 6½ min. 50 links to the point of commencement.
- Commencing at a point on the eastern boundary of allotment 79 of the said parish, distant 180 deg. 20 min. 724 links from the north-eastern angle of the said allotment; thence by lines bearing respectively 180 deg. 20 min. 200 links, 297 deg. 0 min. 750 links, 281 deg. 14 min. 590.4 links, 90 deg. 15 min. 1,000 links and 135 deg. 17 min. 353.3 links to the point of commencement.

Also, all that piece of land in the Parishes of Rupanyup and Ashens, the boundaries of which are as follow:—

Commencing at a point on the eastern boundary of allotment 79, Parish of Rupanyup, distant 180 deg. 20 min. 324 links from the north-eastern angle of the said allotment; thence by lines bearing respectively 180 deg. 20 min. 50 links, 270 deg. 15 min. 14, 920 links, 299 deg. 47½ min. 392.4 links, 359 deg. 47 min. 45 links, 104 deg. 53 min. 745.9 links and 90 deg. 15 min. 14,540 links to the point of commencement.

Also, all those pieces of land in the Parish of Ashens, the boundaries of which are as follow:—

- Commencing at a point on the eastern boundary of allotment 154M of the said parish, distant 359 deg. 44½ min. 217 links from the south-eastern angle of the said allotment; thence by lines bearing respectively 287 deg. 23 min. 880.3 links, 276 deg. 58½ min. 500 links, 89 deg. 46½ min. 800 links, 119 deg. 46½ min. 618 links and 179 deg. 44½ min. 309 links to the point of commencement.
- Commencing at the south-eastern angle of allotment 154L of the said parish; thence by lines bearing respectively 269 deg. 46½ min. 5,350 links, 0 deg. 16½ min. 50 links, 89 deg. 46½ min. 5,349.5 links and 179 deg. 44½ min. 50 links to the point of commencement.
- Commencing at the south-eastern angle of allotment 147 of the said parish; thence by lines bearing respectively 270 deg. 20 min. 7,643.5 links, 315 deg. 4 min. 543 links, 0 deg. 23 min. 30 links, 111 deg. 48 min. 988.9 links, 90 deg. 20 min. 7,108.5 links and 180 deg. 16 min. 50 links to the point of commencement.
- Commencing at a point on the eastern boundary of allotment 160 of the said parish, distant 179 deg. 49½ min. 334.2 links from the north-eastern angle of the said allotment; thence by lines bearing respectively 179 deg. 49½ min. 30 links, 292 deg. 23 min. 826 links, 270 deg. 1½ min. 3,970.2 links, 350 deg. 18 min. 101.5 links, 90 deg. 1½ min. 4,367.3 links and 135 deg. 3½ min. 543.1 links to the point of commencement—

which said pieces of land are particularly delineated and shown coloured red, yellow and blue on survey plans numbered 5933 and 5934, lodged in the office of the Country Roads Board.

The common seal of the Country Roads Board was hereto affixed, at Carlton, this third day of October, One thousand nine hundred and sixty, in the presence of—

(SEAL) D. V. DARWIN, Chairman.
W. H. NEVILLE, Member.
R. E. V. DONALDSON, Secretary.

And the Honorable Sir Thomas Karran Maltby, Her Majesty's Commissioner of Public Works for the State of Victoria, shall give the necessary directions herein accordingly.

A. MAHLSTEDT,
Clerk of the Executive Council.

STAMPS ACT 1958 (No. 6375).

STAMPS ACT 1958 (No. 6375).

At the Executive Council Chamber, Melbourne, the twenty-fifth day of October, 1960.

At the Executive Council Chamber, Melbourne, the twenty-fifth day of October, 1960.

PRESENT:

His Excellency the Governor of Victoria.
 Mr. Chandler | Mr. Bloomfield
 Mr. Petty | Mr. Reid
 Mr. Porter | Mr. Thompson.

PRESENT:

His Excellency the Governor of Victoria.
 Mr. Chandler | Mr. Bloomfield
 Mr. Petty | Mr. Reid
 Mr. Porter | Mr. Thompson.

REVOCATION OF DECLARATION OF APPROVED VENDORS.

HIS Excellency the Governor of the State of Victoria, by and with the advice of the Executive Council thereof, doth by this Order made pursuant to section 131C of the *Stamps Act 1958* (No. 6375), revoke the declaration made on the 2nd day of September, 1959, and published in the *Government Gazette* of the 9th day of September, 1959, declaring certain persons to be "approved vendors" for the purposes of subdivision (14) of Division three of Part II. of the *Stamps Act 1958* in so far as the said declaration refers to the under-mentioned person:—

102. Kiernan & Co. Pty. Ltd.

And the Honorable Henry Edward Bolte, Her Majesty's Treasurer for the State of Victoria, shall give the necessary directions herein accordingly.

A. MAHLSTEDT,
 Clerk of the Executive Council.

DECLARATION OF APPROVED VENDORS.

HIS Excellency the Governor of the State of Victoria, by and with the advice of the Executive Council thereof, doth by this Order made pursuant to section 131C (1) of the *Stamps Act 1958*, declare the under-mentioned persons carrying on business as vendors of goods under instalment purchase agreements to be "approved vendors" for the purposes of subdivision (14) of Division three of Part II. of the *Stamps Act 1958*.

172. Adco Investments Pty. Ltd.
 173. Herald Acceptance Corporation Pty. Ltd.

And the Honorable Henry Edward Bolte, Her Majesty's Treasurer for the State of Victoria, shall give the necessary directions herein accordingly.

A. MAHLSTEDT,
 Clerk of the Executive Council.

EXCHANGE OF FOREST AREAS FOR CROWN LANDS.

At the Executive Council Chamber, Melbourne, the twenty-fifth day of October, 1960.

PRESENT:

His Excellency the Governor of Victoria.
 Mr. Chandler | Mr. Bloomfield
 Mr. Petty | Mr. Reid
 Mr. Porter | Mr. Thompson.

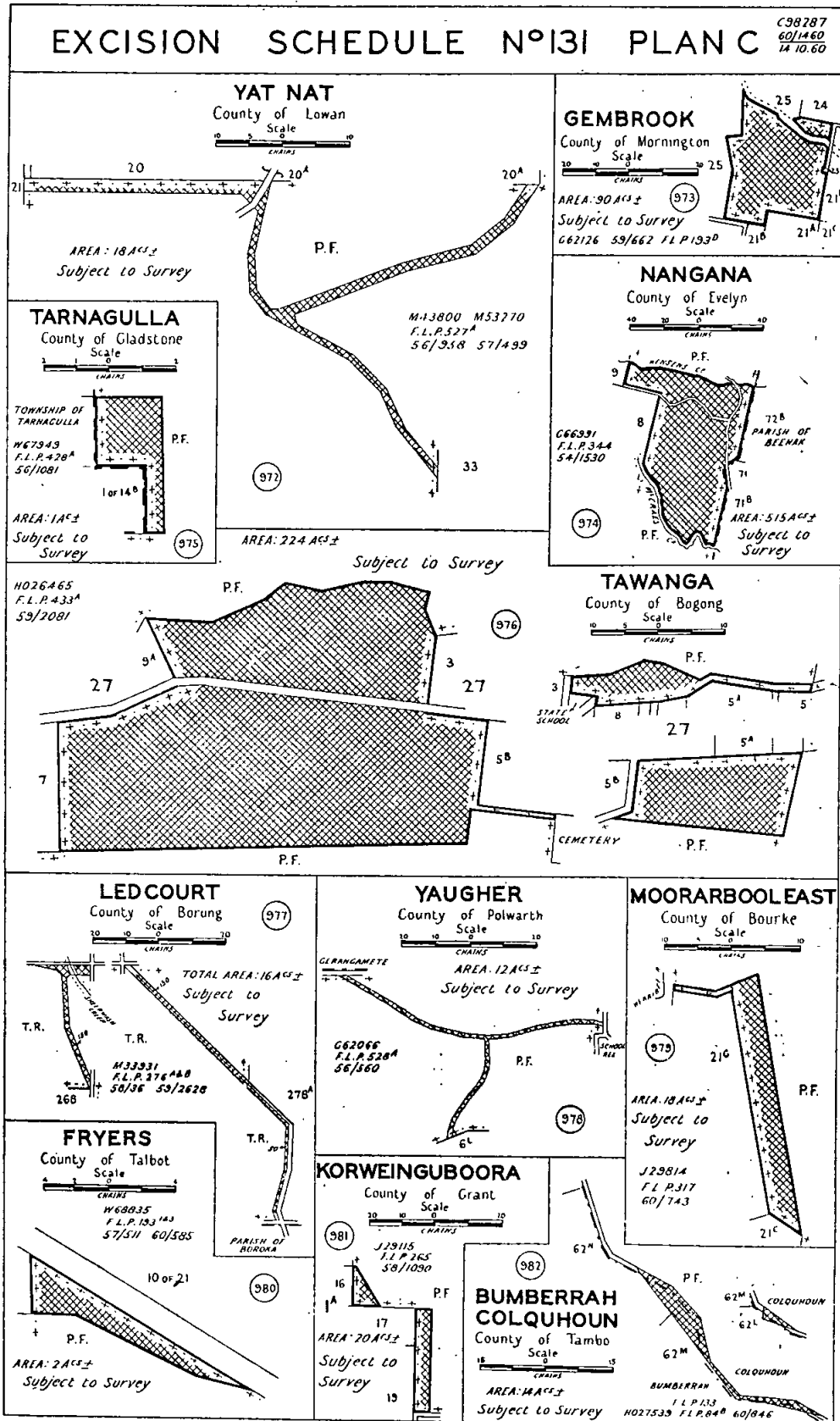
IN pursuance of the provisions of Section 49 of the *Forests Act 1958*, No. 6254, His Excellency, the Governor of the State of Victoria, by and with the advice of the Executive Council, doth hereby order that the areas of Reserved Forest situated in the Parishes of Yat Nat, Gembrook, Nangana, Tarnagulla, Tawanga, Ledcourt, Yaughar, Moorarbool East, Fryers, Korweinguboora, Bumberrah, Colquhoun, Broadwater, Gorae, Chiltern, Drummond, Loy Yang, Neerim, Kewell West, Mandurang, Nowa Nowa South, Piangil and Yackandandah, described in the accompanying Excision Schedule No. 131 and comprising 1,616 acres more or less be excised from the Forests Reserves and that the areas of unoccupied Crown lands in the Parishes of Beasiebelle, Colquhoun, Changue, Eglington, Gerangamete, Glenaulin, Everton, Mooroopna, Ledcourt, Tarnagulla, Moira, Wyuna, Minimay, Mortat, Mirboo, Woodend, Telangatuk, Myaring, Bringalbart, Wongarra, Wail, St. Arnaud and Toolondo, described in the accompanying Dedication Schedule No. 163 and comprising 12,714 acres more or less be dedicated as Permanent Forest in exchange in lieu thereof.

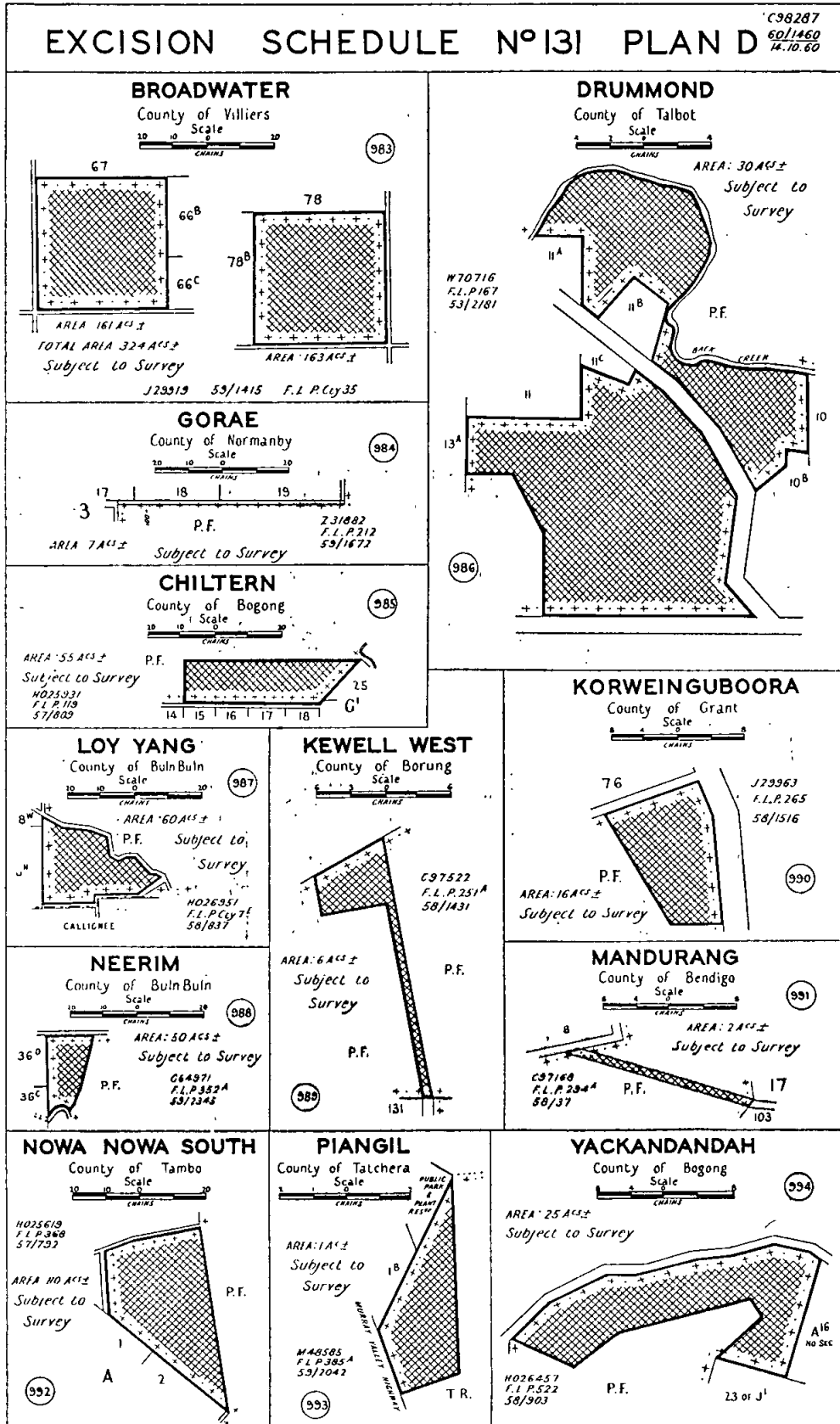
Such excisions and dedications to take effect on the fourteenth day after the publication of this order in the *Government Gazette*.

EXCISION SCHEDULE NO. 131.

One thousand six hundred and sixteen acres, more or less, of Reserved Forest comprising the areas tabulated hereunder and shown by cross hatched lines in diagrams numbered 972 to 994 inclusive on the accompanying plans C and D, C98287—60/1460 over 14.10.60.

Drawing Number.	Correspondence Numbers.		Parish.	Plan Number.	County.	Area in Acres More or Less.
	Lands.	Forests.				
972	M.43800 M.53270	56/958 57/499	Yat Nat	527A	Lowan	18
973	G.82126	59/862	Gembrook	193D	Mornington	90
974	G.66991	54/1530	Nangana	344	Evelyn	515
975	W.67949	56/1081	Tarnagulla	428A	Gladstone	1
976	H.026465	59/2081	Tawanga	433A	Bogong	224
977	M.33931	58/36 59/2628	Ledcourt	276A and B	Borong	16
978	G62066	56/560	Yaughar	528A	Polwarth	12
979	J.29814	60/743	Moorarbool East	317	Bourke	18
980	W.68835	57/511 and 60/585	Fryers	193, 1 and 3	Talbot	2
981	J.29115	58/1090	Korweinguboora	265	Grant	20
982	H.027539	60/846	Bumberrah and Colquhoun	84B and 133	Tambo	14
983	J.29919	59/1415	Broadwater	Cty 35	Villiers	324
984	Z.31882	59/1672	Gorae	212	Normanby	7
985	H.025931	57/809	Chiltern	119	Bogong	55
986	W.70716	53/2181	Drummond	167	Talbot	30
987	H.028951	58/837	Loy Yang	Cty 7E	Buln Buln	60
988	G.64971	59/2345	Neerim	352A	Buln Buln	50
989	C.97522	58/1431	Kewell West	251A	Borong	6
990	J.29963	58/1516	Korweinguboora	265	Grant	16
991	C.97168	58/37	Mandurang	294A	Bendigo	2
992	H.025619	57/792	Nowa Nowa South	368	Tambo	110
993	M.848585	59/2052	Piangil	385A	Tatchera	1
994	H.026457	58/903	Yackandandah	522	Bogong	25
						1,616





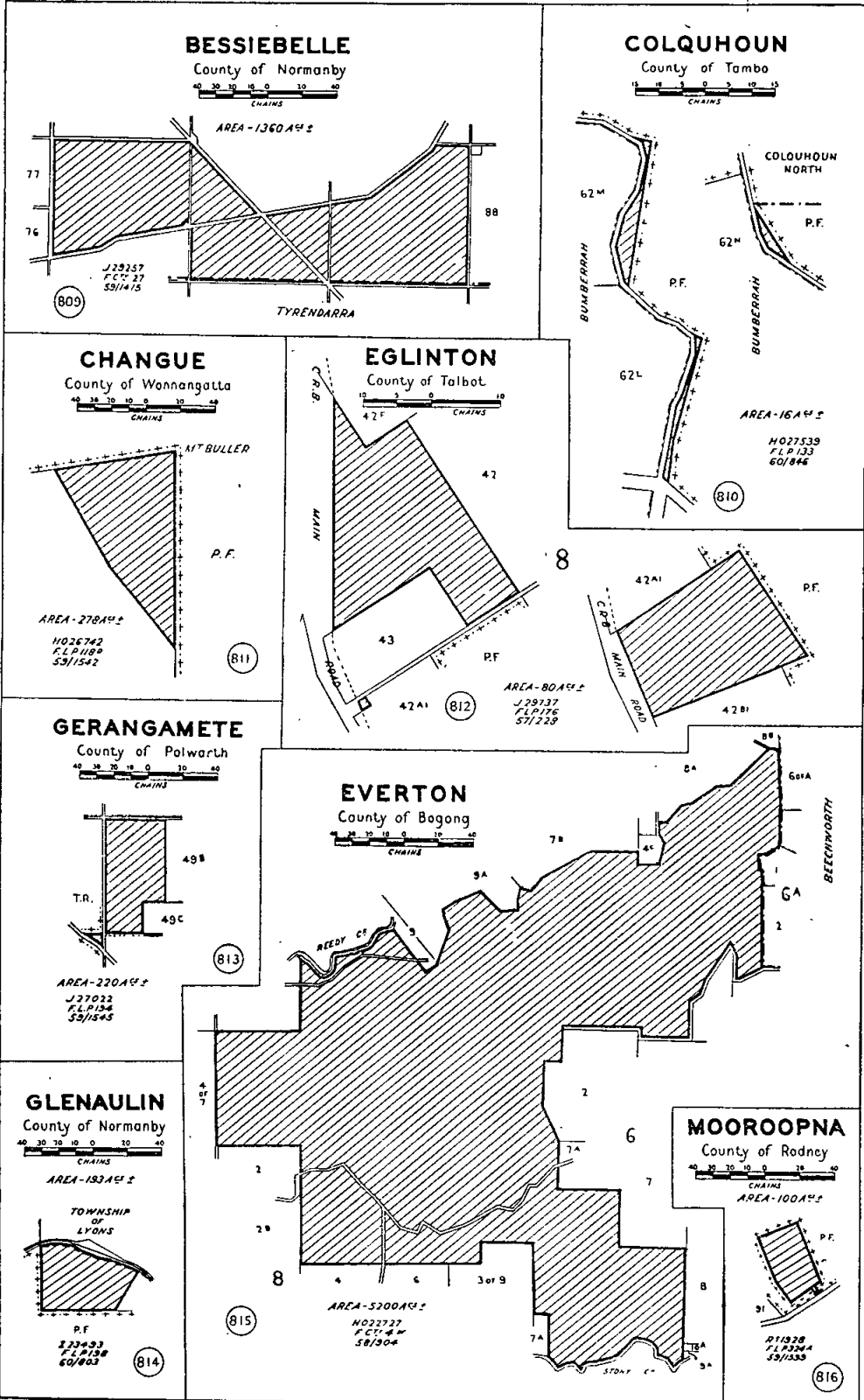
DEDICATION SCHEDULE No. 163.

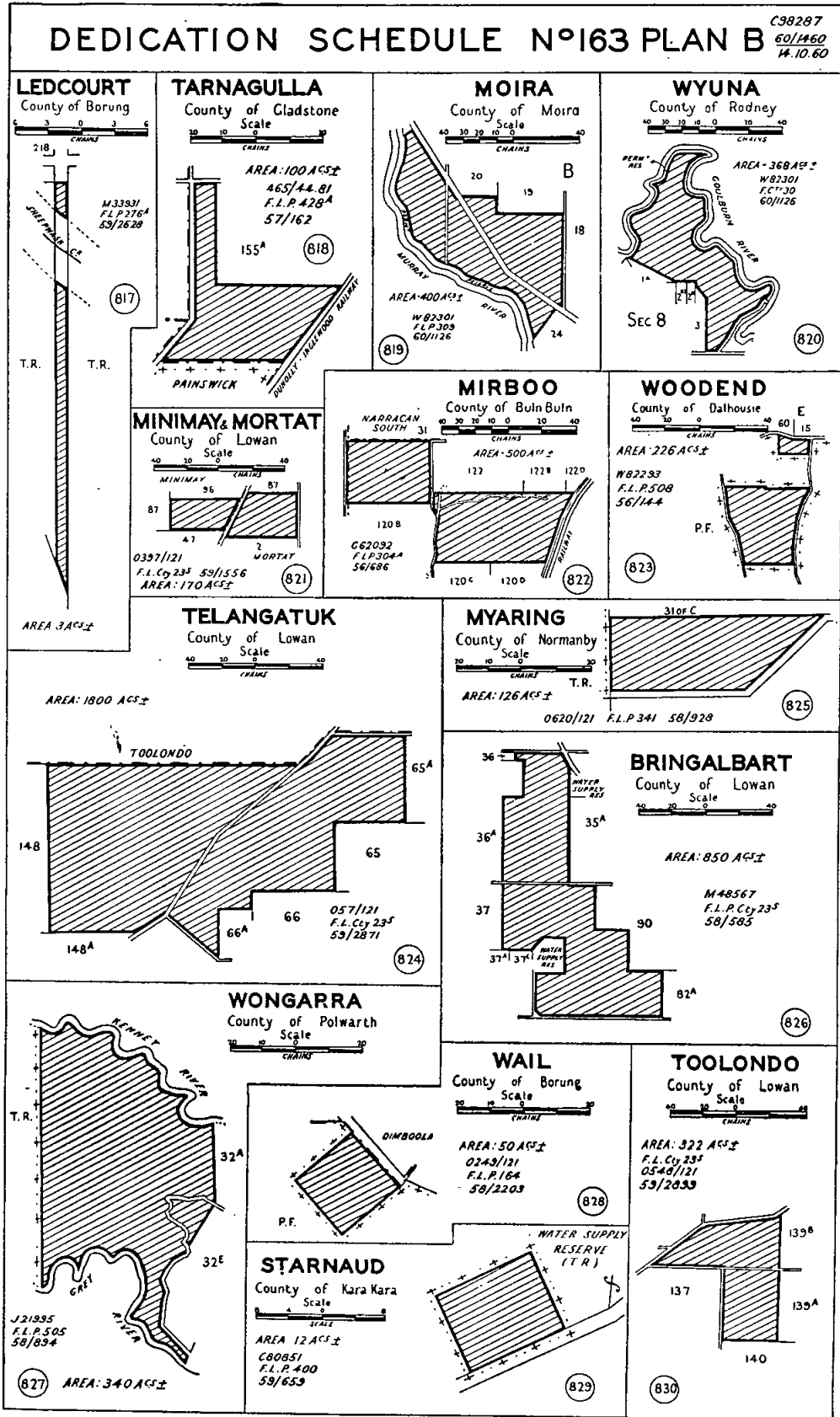
Twelve thousand seven hundred and fourteen acres, more or less, of unoccupied Crown lands, comprising the areas tabulated hereunder and shown by diagonal hatched lines in diagrams numbered 809 to 830 inclusive on the accompanying plans A and B, C.98287—60/1460 over 14.10.60.

Diagram No.	Correspondence Numbers.		Parish.	Plan Number.	County.	Area in Acres More or Less.
	Lands.	Forests.				
809	J.29257	59/1415	Bessiebelle	Cty 27	Normanby	1,360
810	H.027539	60/846	Colquhoun	133	Tambo	16
811	H.026742	59/1542	Changue	118D	Wonnangatta	278
812	J.29737	57/228	Eglinton	176	Talbot	80
813	J.27022	59/1545	Gerangamete	194	Polwarth	220
814	Z.23493	60/803	Glenaulin	198	Normanby	193
815	H.022727	58/904	Everton	Cty 4w	Bogong	5,200
816	Rs.1928	59/1599	Mooroopna	324A	Rodney	100
817	M.33931	59/2628	Ledcourt	276A	Borong	3
818	465/44·81	57/162	Tarnagulla	428A	Gladstone	100
819	W.82301	60/1126	Moira	309	Moira	400
820	W.82301	60/1126	Wyuna	Cty. 30	Rodney	368
821	O.397/121	59/1556	Minimay and Mortat	Cty. 23s	Lowan	170
822	G.62092	56/686	Mirboo	304A	Bulu Bulu	500
823	W.82293	56/144	Woodend	508	Dalhousie	226
824	O.57/121	59/2871	Telangatuk	Cty. 23s	Lowan	1,800
825	O.620/121	58/928	Myaring	341	Normanby	126
826	M.48567	58/585	Bringalbart	Cty. 23s	Lowan	850
827	J.21995	58/894	Wongarra	505	Polwarth	340
828	O.249/121	58/2203	Wail	164	Borong	50
829	C.80851	59/659	St. Arnaud	400	Karakara	12
830	O.548/121	59/2899	Toolondo	Cty. 23s	Lowan	322
						12,714

DEDICATION SCHEDULE Nº163 PLAN A

C98287
60/1460
14.10.60





And the Honorable Alexander John Fraser, Her Majesty's Minister of Forests for the State of Victoria, shall give the necessary directions herein accordingly.

A. MAHLSTEDT,
Clerk of the Executive Council.

POLICE REGULATION ACT 1958.

At the Executive Council Chamber, Melbourne, the
twenty-fifth day of October, 1960.

PRESENT:

His Excellency the Governor of Victoria.

Mr. Chandler	Mr. Bloomfield
Mr. Petty	Mr. Reid
Mr. Porter.	Mr. Thompson.

AMENDMENT OF REGULATIONS.

HIS Excellency the Governor of the State of Victoria, in the Commonwealth of Australia, by and with the advice of the Executive Council of the said State, and in pursuance of the powers conferred by the *Police Regulation Act 1958*, doth hereby further amend as follows the Police Regulations 1957 (that is to say):—

1. In Regulation 416, for the expression "416. Uniform", there shall be substituted the expression "416. Prescribed uniform".
2. For Regulation 417, there shall be substituted the following Regulation:—
"417. (1) In the last preceding Regulation 'prescribed uniform' means the uniform referred to in Regulation 405 subject, during the summer period, to the variations referred to in Regulation 408.
(2) A member who wears the uniform so prescribed shall, subject to sub-regulation (4) of Regulation 408, be deemed to be properly dressed for any occasion."

And the Honorable Lindsay Hamilton Simpson Thompson, Her Majesty's Chief Secretary for the State of Victoria, shall give the necessary directions herein accordingly.

A. MAHLSTEDT,
Clerk of the Executive Council.

ELECTRIC LIGHT AND POWER ACT 1958 AND STATE
ELECTRICITY COMMISSION ACTS.

At the Executive Council Chamber, Melbourne, the
twenty-fifth day of October, 1960.

PRESENT:

His Excellency the Governor of Victoria.	
Mr. Chandler	Mr. Bloomfield
Mr. Petty	Mr. Reid
Mr. Porter	Mr. Thompson.

REVOCATION OF THE COUNCIL OF THE SHIRE OF
DONALD ELECTRIC LIGHTING ORDER No. 140,
1918.

WHEREAS on the 15th day of October, 1918, the Council of the municipality of the President, Councillors, and Ratepayers of the Shire of Donald (hereinafter called "the undertakers") was granted an Order under the *Electric Light and Power Act 1915*, cited as the Council of the Shire of Donald Electric Lighting Order No. 140, 1918 (hereinafter called "the said Order") authorizing the supply of electricity in an area being the Township of Donald and adjacent lands as delineated upon the deposited map, commencing on the 15th day of October, 1918: And whereas the undertakers have made application for the revocation of the said Order; Now therefore, His Excellency the Governor of the State of Victoria, by and with the advice of the Executive Council thereof and under the powers in that behalf contained in the said Order and by and with the consent and concurrence of the said undertakers, as expressed in their application addressed to the Secretary of the State Electricity Commission of Victoria dated the 17th day of August, 1960, doth hereby revoke the said Order, such revocation to date from the 28th day of September, 1960.

And the Honorable George Oswald Reid, Her Majesty's Minister of Electrical Undertakings for the State of Victoria, shall give the necessary directions herein accordingly.

A. MAHLSTEDT,
Clerk of the Executive Council.

INDUSTRIAL SAFETY ADVISORY COUNCIL ACT 1960.

At the Executive Council Chamber, Melbourne, the
twenty-fifth day of October, 1960.

PRESENT:

His Excellency the Governor of Victoria.	
Mr. Chandler	Mr. Bloomfield
Mr. Petty	Mr. Reid
Mr. Porter	Mr. Thompson.

INDUSTRIAL SAFETY ADVISORY COUNCIL.—FEES
AND EXPENSES FOR MEMBERS.

IN pursuance of the powers conferred by the *Industrial Safety Advisory Council Act 1960*, His Excellency the Governor of the State of Victoria, by and with the advice of the Executive Council thereof, doth hereby fix the following as the fees and expenses which members of the Industrial Safety Advisory Council shall receive:—

1. Members of the Council (other than those employed in the Public Service of Victoria) shall, in respect of attendance on each day of meetings of the Council, receive fees as follows:—

Chairman—Six pounds six shillings.
Other members—Four pounds four shillings.

2. Every member of the Council shall receive travelling and other expenses, in accordance with the conditions and at the rates provided in Part VI. of the Public Service (Public Service Board) Regulations, as amended from time to time, so far as they relate to Permanent Heads.

And the Honorable George Oswald Reid, Her Majesty's Minister of Labour and Industry for the State of Victoria, shall give the necessary directions herein accordingly.

A. MAHLSTEDT,
Clerk of the Executive Council.

LANDLORD AND TENANT ACT 1958.

At the Executive Council Chamber, Melbourne, the
twenty-fifth day of October, 1960.

PRESENT:

His Excellency the Governor of Victoria.	
Mr. Chandler	Mr. Bloomfield
Mr. Petty	Mr. Reid
Mr. Porter	Mr. Thompson.

ORDER EXTENDING APPLICATION OF PART V. OF THE LANDLORD AND TENANT ACT 1958 TO CERTAIN PREMISES.

IN pursuance of the powers conferred by section 44 of the *Landlord and Tenant Act 1958*, His Excellency the Governor of the State of Victoria, by and with the advice of the Executive Council thereof, doth hereby declare that the application of Part V. of the *Landlord and Tenant Act 1958* shall extend to each of the following premises:—

1. The premises known as No. 203 Langridge-street, Collingwood.
2. The premises known as No. 1 Donald-street, Brunswick, and all premises situated within the curtilage of such premises.
3. The premises known as No. 62 Austin-street, Pascoe Vale.

And the Honorable Arthur Gordon Rylah, Her Majesty's Attorney-General in and for the State of Victoria, shall give the necessary directions herein accordingly.

A. MAHLSTEDT,
Clerk of the Executive Council.

TRARALGON WATERWORKS TRUST.

At the Executive Council Chamber, Melbourne, the
twenty-fifth day of October, 1960.

PRESENT:

His Excellency the Governor of Victoria.	
Mr. Chandler	Mr. Bloomfield
Mr. Petty	Mr. Reid
Mr. Porter	Mr. Thompson.

EXTENT OF DISTRICT INCREASED.

UNDER the powers conferred by the Water Acts and all other powers enabling him in that behalf, His Excellency the Governor of the State of Victoria, by and with the advice of the Executive Council of the said State, doth hereby declare, order and direct as follows:—

That the extent of the Waterworks District of the Traralgon Waterworks Trust be increased by adding to the same the lands described in the Schedule hereto, and as on and from the date hereof the extent of such district shall be deemed to be increased accordingly.

SCHEDULE.

Portion 1.

Commencing at the south-eastern angle of Crown allotment 77, Township of Traralgon, Parish of Traralgon, County of Buln Buln, being a point on the boundary of the existing Traralgon Waterworks District and being a point on the left bank of the Traralgon Creek; thence generally southerly along the said left bank of the Traralgon Creek to the north-eastern angle of Crown allotment 76x, Parish of Traralgon; thence westerly along the northern boundary of the said Crown allotment 76x and by a line across a road to the north-eastern angle of Crown allotment 50; thence generally westerly and northerly along the northern boundary of the said Crown allotment 50 to the south-eastern angle of Crown allotment 46; thence northerly along the eastern boundary of the said Crown allotment 46 and by a line being the continuation thereof across a road and a railway reserve to a point on the north-western boundary of the said railway reserve; thence generally south-westerly along the said north-western boundary of the railway reserve to a point in line with the eastern boundary of the railway reserve to a point in line with the eastern boundary of Crown allotment 64, Parish of Maryvale; thence northerly by a line across a road to the south-eastern angle of the said Crown allotment 64; thence

northerly along the eastern boundary of the said Crown allotment 64 by a line across a road to the south-eastern angle of Crown allotment 82 and along the eastern boundary of the said Crown allotment 82 to a point on the southern boundary of Crown allotment 83; thence easterly and northerly along the southern and eastern boundaries of the said Crown allotment 83 to its north-eastern angle; thence northerly by a line across a road to the most southerly angle of Crown allotment 24; thence easterly along the southern boundaries of the said Crown allotment 24 and of Crown allotment 2 to the south-eastern angle of the said Crown allotment 2; thence northerly along the eastern boundaries of the said Crown allotment 2 and of Crown allotment 22 to a point in line with the southern boundary of Crown allotment 35B, Parish of Traralgon; thence easterly by a line across a road to the westernmost angle of the said Crown allotment 35B and along the southern boundaries of the said Crown allotment 35B and of Crown allotment 37 to the south-eastern angle of the said Crown allotment 37; thence north-westerly along the north-eastern boundaries of the said Crown allotment 37 and of Crown allotment 35c to the northernmost angle of the said Crown allotment 35c; thence northerly along the western boundary of a road to a point in line with the northern boundary of a road gazetted 07-4208; thence easterly by a line across a road and along the said northern boundary of a road gazetted 07-4208 through Crown allotments 35A and 30, across a road and along the said road boundary through Crown allotment 23 to a point being an angle on the northern boundary of the existing Traralgon Waterworks District in the said Crown allotment 23; thence generally southerly and easterly along the boundary of the existing Traralgon Waterworks District to the point of commencement.

Portion 2.

Commencing at a point being the intersection of the southern boundary of Crown allotment 14A, Parish of Traralgon, County of Buln Buln, with the right bank of the Traralgon Creek, being a point on the northern boundary of the existing Traralgon Waterworks District; thence generally north-westerly along the said right bank of the Traralgon Creek to its junction with the Latrobe River; thence generally north-easterly along the right bank of the said Latrobe River to the northernmost angle of Crown allotment A22; thence southerly along the eastern boundary of the said Crown allotment A22 to the north-western angle of Crown allotment A19; thence north-easterly and northerly along the western boundaries of the said Crown allotment A19 to its most north-westerly angle; thence easterly along the northern boundary of the said Crown allotment A19 and by a line being the continuation thereof across a road to a point on the western boundary of Crown allotment A18; thence generally south-easterly along the south-western boundaries of the said Crown allotment A18, and of Crown allotment A12, to the southernmost angle of the said Crown allotment A12; thence northerly along the eastern boundary of the said Crown allotment A12 to a point in line with the southern boundary of Crown allotment A15; thence easterly by a line across a road, a railway reserve and a road to the south-western angle of the said Crown allotment A15 and along the southern boundary of the said Crown allotment A15 to its south-eastern angle; thence northerly along the eastern boundary of the said Crown allotment A15 to the south-western angle of Crown allotment A16; thence easterly, northerly, easterly and northerly along the southern and eastern boundaries of the said Crown allotment A16 to a point in line with a southern boundary of Crown allotment 9, section B, Parish of Loy Yang, 445 links in length; thence easterly by a line across a road to an angle on the southern boundary of the said Crown allotment 9; thence easterly, southerly and easterly along the southern boundaries of the said Crown allotment 9 and along the southern boundary of Crown allotment 9B to a point on the western boundary of Crown allotment 2; thence southerly along the western boundaries of the said Crown allotment 2 and of Crown allotment 1A to the south-western angle of the said Crown allotment 1A; thence easterly along the southern boundaries of the said Crown allotment 1A and of the said Crown allotment 2 to the north-eastern angle of Crown allotment 1; thence southerly along the eastern boundary of the said Crown allotment 1 and by a line being a continuation thereof across a road to a point on the southern boundary of the said road; thence westerly along the southern boundary of the said road to the north-eastern angle of Crown allotment 5A, no section; thence southerly along the eastern boundary of the said Crown allotment 5A to the northern boundary of a railway reserve; thence south-westerly along the northern boundary of the said

railway reserve to a point on the western boundary of the said Crown allotment 5A, being a point on the eastern boundary of the existing Traralgon Waterworks District; thence generally northerly and westerly along the eastern and northern boundaries of the existing Traralgon Waterworks District to the point of commencement.

Portion 3.

Commencing at a point on the western boundary of Crown allotment 8, Parish of Loy Yang, County of Buln Buln, in line with the northern boundary of Crown allotment 4A, being an angle on the eastern boundary of the existing Traralgon Waterworks District; thence southerly along the western boundary of the said Crown allotment 8 to a point in line with the northern boundary of Crown allotment 74C, Parish of Traralgon; thence westerly by a line across a road, Crown allotment 4A, Parish of Loy Yang, and a road to the north-eastern angle of the aforesaid Crown allotment 74C, Parish of Traralgon; thence southerly along the eastern boundary of the said Crown allotment 74C a distance of 227.27 links; thence westerly through the said Crown allotment 74C by a line parallel to its northern boundary to a point on a line parallel to and 303.03 links westerly from the eastern boundary of Crown allotment 87; thence northerly by the said line parallel to and distant 303.03 links westerly from the eastern boundary of the said Crown allotment 87, through the said Crown allotment 74C, across a road, the said Crown allotment 87 and Crown allotments 86, 85, 84 and 83 to a point on the northern boundary of the said Crown allotment 83, being a point on the southern boundary of the existing Traralgon Waterworks District; thence generally easterly along the existing boundary of the Traralgon Waterworks District to the point of commencement.

All of which boundaries are shown on a plan approved by the Governor in Council, and deposited in the office of the State Rivers and Water Supply Commission, Melbourne.—(Corres. No. 1959/1074/46.)

And the Honorable Wilfred John Mibus, Her Majesty's Minister of Water Supply for the State of Victoria, shall give the necessary directions herein accordingly.

A. MAHLSTEDT,
Clerk of the Executive Council.

River Improvement Act 1958.
YATCHAW DRAINAGE TRUST.

At the Executive Council Chamber, Melbourne, the twenty-fifth day of October, 1960.

PRESENT:

His Excellency the Governor of Victoria.	
Mr. Chandler	Mr. Bloomfield
Mr. Petty	Mr. Reid
Mr. Porter	Mr. Thompson.

YATCHAW DRAINAGE TRUST.—EXTENT OF DISTRICT INCREASED.

UNDER the powers conferred by the *River Improvement Act 1958* and all other powers enabling him in that behalf, His Excellency the Governor of the State of Victoria, by and with the advice of the Executive Council of the said State of Victoria and at the request of the Yatchaw Drainage Trust, doth hereby declare, order, and direct as follows:—

That the extent of the Yatchaw Drainage District be increased by adding to the same the lands within the boundaries set out and described in the Schedule hereto, and as on and from the date of this Order the extent of the Yatchaw Drainage District shall be deemed to be so increased.

SCHEDULE.

Commencing at the south-western angle of allotment 1, section 6, Parish of Monivae, being a point on the boundary of the Yatchaw Drainage District as extended on the twenty-first day of January, 1958; thence generally north-westerly by the south-western boundaries of allotments 3, 2, and 1, section 5, allotments 4, 3, 2, and 1, section 3, and lines across roads connecting those boundaries to the south-western angle of allotment 1, section 3; thence generally northerly by the western boundaries of allotments 1 and 7 to the north-eastern angle of allotment 5; thence generally westerly by the northern boundaries of allotment 5 to its north-western angle; thence

northerly by the eastern boundary of a road to the south-western angle of lot 41, Parish of South Hamilton, shown on plan of subdivision No. 4607 lodged in the Office of Titles, Melbourne; thence north-easterly by the south-eastern boundaries of lots 41 and 42 and a line in continuation of the last-mentioned boundary across a road to a point on the western boundary of lot 43; thence northerly by the western boundary of lot 43 to its point of intersection with the southern boundary of the Hamilton and Peshurst Railway Reserve; thence generally south-easterly by the last-mentioned boundary forming the north-eastern boundaries of lots 43 and 52A to its point of intersection with the western boundary of allotment 1, section 19; thence northerly by the last-mentioned boundary to the north-western angle of allotment 1; thence south-easterly by the south-western boundary of a road forming the north-eastern boundaries of allotments 1, 2, and 2A, section 19, allotments 1, 2, and 3, section 18, and allotments 1 and 2, section 15, to the north-eastern angle of allotment 2, section 15; thence southerly by the eastern boundary of allotment 2 and a line in prolongation thereof across Crown lands to a point on the northern boundary of allotment 2, section 6, Parish of Monivae, being a point on the boundary of the Yatchaw Drainage District as extended on the twenty-first day of January, 1958; thence generally north-westerly and south-westerly by the boundary of the Yatchaw Drainage District to the south-western angle of allotment 1, section 6, being the point of commencement.

All the lands within the boundaries set forth in the foregoing Schedule are shown green on a plan approved by the Governor in Council and deposited in the office of the State Rivers and Water Supply Commission, Melbourne.—(Corres. 59/3357.)

And the Honorable Wilfred John Mibus, Her Majesty's Minister of Water Supply for the State of Victoria, shall give the necessary directions herein accordingly.

A. MAHLSTEDT,
Clerk of the Executive Council.

GEELONG WATERWORKS AND SEWERAGE TRUST.

At the Executive Council Chamber, Melbourne, the twenty-fifth day of October, 1960.

PRESENT:

His Excellency the Governor of Victoria.	
Mr. Chandler	Mr. Bloomfield
Mr. Petty	Mr. Reid
Mr. Porter	Mr. Thompson.

ACQUISITION OF EASEMENT.

HIS Excellency the Governor of the State of Victoria, by and with the advice of the Executive Council thereof, doth hereby under the provisions of the Geelong Waterworks and Sewerage Acts approve of the acquisition by the Geelong Waterworks and Sewerage Trust of those lands being easements for water supply purposes, described in the Schedule hereto.

SCHEDULE.

Portion I.

Being all that land in Crown allotment 1, Parish of Moorpanyal, County of Grant, as shown by red colour on the plan marked "A" accompanying this Order in Council.

Portion II.

Being all that land in Crown allotment 38, Parish of Moorpanyal, County of Grant, as shown by red colour on the plan marked "B" accompanying this Order in Council.

All of which lands are shown on plans approved by the Governor in Council and deposited in the office of the State Rivers and Water Supply Commission, Melbourne.—(Corr. 59/1021/61.)

And the Honorable Wilfred John Mibus, Her Majesty's Minister of Water Supply for the State of Victoria, shall give the necessary directions herein accordingly.

A. MAHLSTEDT,
Clerk of the Executive Council.

SNOWY RIVER IMPROVEMENT TRUST.

At the Executive Council Chamber, Melbourne, the
twenty-fifth day of October, 1960.

PRESENT:

His Excellency the Governor of Victoria.	
Mr. Chandler	Mr. Bloomfield
Mr. Petty	Mr. Reid
Mr. Porter	Mr. Thompson.

LOAN OF £10,000.

IN pursuance of the powers conferred by section 43 of the *River Improvement Act 1958* and all other powers enabling him in that behalf, His Excellency the Governor of the State of Victoria, by and with the advice of the Executive Council of the said State, doth by this Order—

1. Make advance by way of loan to the Snowy River Improvement Trust of a sum of Ten thousand pounds (£10,000); and

2. Apply the following terms and conditions:—

(a) That the said sum shall be used for the carrying out of approved river improvement works within the boundaries of the Snowy River Improvement District.

(b) That the Snowy River Improvement Trust shall, in respect of such advance by way of loan, be subject to the powers, rights, duties, and obligations conferred and imposed by—

(i) the provisions of sections 284, 285 and 287 to 294 of Part VII. of the *Water Act 1958*, so adapted that the word "Authority" therein shall mean "The Snowy River Improvement Trust"; and

(ii) the provisions of section 295 of the said Part VII. of the *Water Act 1958*, so adapted as if for the expressions "any waterworks trust or local governing body" and "such waterworks trust or local governing body" there were substituted the expression "the Snowy River Improvement Trust".

And the Honorable Wilfred John Mibus, Her Majesty's Minister of Water Supply for the State of Victoria, shall give the necessary directions herein accordingly.

A. MAHLSTEDT,
Clerk of the Executive Council.

EXPLOSIVES ACT 1958.

At the Executive Council Chamber, Melbourne, the
twenty-fifth day of October, 1960.

PRESENT:

His Excellency the Governor of Victoria.	
Mr. Chandler	Mr. Bloomfield
Mr. Petty	Mr. Reid
Mr. Porter	Mr. Thompson.

AMENDMENT OF REGULATIONS RELATING TO THE CARRIAGE OF EXPLOSIVES.

IN pursuance of the powers conferred by the *Explosives Act 1958* and all other powers him thereunto enabling, His Excellency the Governor of the State of Victoria, in the Commonwealth of Australia, by and with the advice of the Executive Council of the said State, doth hereby amend the *Explosives (Carriage) Regulations 1957* as follows (that is to say):—

In paragraph (b) of clause 13 after the words "Sunday or" there shall be inserted the expression "(except with the consent in writing of an inspector of explosives first obtained) on a".

And the Honorable Lindsay Hamilton Simpson Thompson, for and on behalf of Her Majesty's Chief Secretary for the State of Victoria, shall give the necessary directions herein accordingly.

A. MAHLSTEDT,
Clerk of the Executive Council.

EXPLOSIVES ACT 1958.

At the Executive Council Chamber, Melbourne, the
twenty-fifth day of October, 1960.

PRESENT:

His Excellency the Governor of Victoria.	
Mr. Chandler	Mr. Bloomfield
Mr. Petty	Mr. Reid
Mr. Porter	Mr. Thompson.

CLASSIFICATION OF EXPLOSIVES.

HIS Excellency the Governor of the State of Victoria, by and with the advice of the Executive Council thereof, and in pursuance of the provisions of section 53 of the *Explosives Act 1958*, doth by this Order classify the under-mentioned explosives as follows:—

CLASS 6—AMMUNITION.

Division 1.

Electric Lighters for Igniter Cord (X).
Imperial Small Rifle Primers—Boxer type (X).

Division 2.

Fuseheads for Delay Detonators (X).

CLASS 7—FIREWORK.

Division 2.

Bird Scarers (X).

And the Honorable Lindsay Hamilton Simpson Thompson, for and on behalf of Her Majesty's Chief Secretary for the State of Victoria, shall give the necessary directions herein accordingly.

A. MAHLSTEDT,
Clerk of the Executive Council.

APPROACHING LAND SALES.

SALES of Crown lands, in fee-simple, will be held at the under-mentioned places and dates, viz.:—

	No. of Gazette.
Bendigo.—Thursday, 1st December, 1960 ..	95
Geelong.—Thursday, 10th November, 1960 ..	92
Horsham.—Thursday, 17th November, 1960 ..	94
Melbourne.—Wednesday, 7th December, 1960 ..	97
Stawell.—Wednesday, 16th November, 1960 ..	94

SALE OF CROWN LANDS BY AUCTION.

The land will be offered for sale in fee-simple, and subject to the provisions of the Land Act and Regulations thereunder.

The upset price is the sum at which bidding will start, and no bid below that sum can be accepted. The highest bidder at or above that sum shall be the purchaser, subject to signature of contract and any necessary payment.

TERMS:

A deposit of at least 12½% of the purchase price must be paid at the sale, either in cash or by cheque.

The residue is payable in half-yearly instalments, in accordance with the following scale, or may be paid off at any earlier time.

£20 and under, 6 instalments.
Over £20, and not exceeding £50, 8 instalments.
Over £50, and not exceeding £100, 10 instalments.
Over £100, and not exceeding £200, 12 instalments.
Over £200, and not exceeding £300, 14 instalments.
Over £300, and not exceeding £400, 16 instalments.
Over £400, and not exceeding £500, 18 instalments.
Over £500, 20 instalments.

Interest at the rate of 5% per annum is payable with all payments of residue, and is computed for each instalment from the date of sale to the date of such payment. Additional interest is charged if any instalment is not paid on or before the due date.

If paid off within 30 days of sale, no interest is payable.

FEES, ETC.:

Also payable at the sale, in addition to the deposit, are the survey fee and the valuation of improvements (if purchaser be not the owner thereof).

Payable with balance of purchase money—

Crown Grant fee—50 acres and under .. £1 10s.
 Over 50 acres .. £2
 Purchase money £5 or under £1

Assurance Fund contribution—One halfpenny for each £1 of purchase price. (This is a fund established to guarantee the validity of freehold titles.)

Transfer of interest prior to completion of payment may be allowed on payment of £1 fee and subject to stamp duty.

If unable to attend personally, a prospective purchaser may arrange for another person to bid as his agent.

KEITH TURNBULL,

Commissioner of Crown Lands and Survey.

Office of Crown Lands and Survey,
 Melbourne, 26th October, 1960.

MELBOURNE.—Sale (No. 11521) of Crown lands, in fee-simple, by auction, will be held at **KELVIN HALL, 55 COLLINS-PLACE, MELBOURNE,** on **WEDNESDAY, the 7th DECEMBER, 1960,** at **TEN o'clock a.m.** (NOTE.—Collins-place is at the southern end of Exhibition-street, running from Flinders-street to Collins-street.) To be conducted by **J. A. MURPHY, Land Officer.** Auctioneers:—**BAILLIEU ALLARD REAL ESTATE PTY. LTD., 360 Collins-street, Melbourne.**

TOWNSHIP OF MACEDON, PARISH OF MACEDON, COUNTY OF BOURKE.

Lot 1.

Fronting the East Side of Smith-street 3 Chains North of Elliott-street. About 250 Yards North-east of Railway Station.

Upset price £150 the lot. Survey fee £6 10s.

Area 2 roods, allotment 9 of section 36.—(G.62739.)

Lot 2.

Fronting the East Side of Smith-street 2 Chains South of Craven-street. About ½ Mile North of Railway Station.

Upset price £75 the lot. Survey fee £6 10s.

Area 2 roods, allotment 3 of section 61.—(G.57862.)

Lot 3.

At the South-east Corner of Corks-road and Greene-street. About 8 Chains East of Railway Station.

Upset price £30 the lot. Survey fee £6.

Area 38 perches, allotment 1 of section 87.

Lot 4.

Fronting the South Side of Corks-road About 105 Feet East of Greene-street. About 6 Chains East of Railway Station.

Upset price £30 the lot. Survey fee £6.

Area 38 perches, allotment 5 of section 87.—(G.55417.)

Lot 5.

TOWNSHIP OF WARRANDYTE, PARISH OF WARRANDYTE, COUNTY OF EVELYN.

Fronting the Lower Side of Magpie-lane, Between Webb-street and Mitchell-avenue.

Upset price £250 the lot. Survey fee £6 10s.

Area 1r. 14p., allotment 46 of section 15. Subject to drainage easement 10 links wide.—(G.61099.)

TOWNSHIP OF QUEENSTOWN, PARISH OF QUEENSTOWN, COUNTY OF EVELYN.

Fronting the South Side of the Main Hurstbridge-Kinglake Road. About ½ Mile on the Kinglake Side of the State School.

Upset price £60 per lot. Survey fee £7 10s. per lot.

Lot 6.

Area 2r. 34p., allotment 17 of section 5.

Lot 7.

Area 3r. 4p., allotment 16 of section 5. Subject to drainage easement 30 links wide across middle of allotment.

NOTES re Lots 6 and 7:—

1. The Township of Queenstown is also known as "St. Andrews".

2. These allotments have been recently surveyed and are not shown on current published plans.—(G.54507.)

Lot 8.

TOWNSHIP OF POWELLTOWN PARISH OF BEENAK, COUNTY OF EVELYN.

Fronting the North Side of the Main Road, About 20 Chains East of Learmonth Creek.

Upset price £30 the lot. Survey fee £6.

Area 16 perches, subject to survey and any necessary easements disclosed thereby, allotment 55s. Valuation of improvements £250 (two-roomed house and fencing) (A. T. Bates).—(M.497.)

Lot 9.

TOWNSHIP OF WESBURN, PARISH OF WARBURTON, COUNTY OF EVELYN.

Having a Frontage of About 100 Feet to the North-west Side of the Main Warburton-road, About 300 Feet South-west of the Cemetery Reserve.

Upset price £150 the lot. Survey fee £6 10s.

Area 3r. 38p., allotment 36 of section A. One month allowed for removal of improvements (shed and part of garage).—(G.64599.)

Lot 10.

PARISH OF WARBURTON, COUNTY OF EVELYN.

Fronting the East Side of the Main Warburton-road, Opposite the Millgrove Railway Station.

Upset price £100 the lot. Survey fee £7 10s.

Area 3r. 30p., allotment 77N. One month allowed for removal of improvements.—(G.65181.)

PARISH OF GREENSBOROUGH, COUNTY OF EVELYN.

Adjoining the Eastern Boundary of the Township of Panton Hill, Being Portions of Former Mining Reserve.

Upset price £100 per lot. Survey fee £8 per lot.

Lot 11.

Area 1a. 1r., allotment 62D of section D.

Lot 12.

Area 1a. 1r. 6p., allotment 62E of section D.

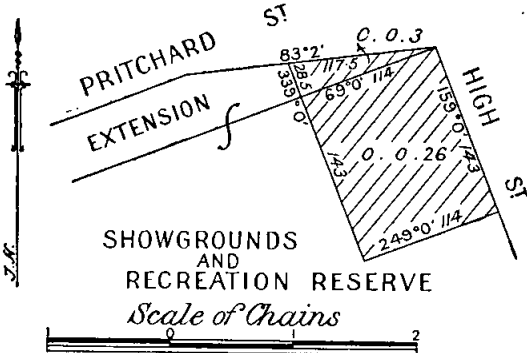
NOTE.—Re Lots 11 and 12: The Crown Grants for these lots will each contain a condition that the Grantee shall not be entitled to compensation for any damage to be done by mining.—(G.65178.)

PROPOSED REVOCATION OF PORTION OF TEMPORARY RESERVATION OF LAND BY ORDER IN COUNCIL.

IN pursuance of the provisions of the Land Act 1958, notice is hereby given that it is the intention of the Governor in Council to revoke the temporary reservation of land by Order in Council hereunder referred to, viz:—

The following Notice was published 1° on the 5th October, 1960, pursuant to Order of the 27th September, 1960.

SWAN HILL.—The temporary reservation, by Orders in Council of the 29th November, 1897, and the 18th January, 1949, of 8 acres 2 roods of land in the Township of Swan Hill, as a site for Show Yards and Public Recreation, and the temporary reservation by Order of the 27th June, 1950, of 2 roods 17 6/10 perches of land as an extension thereto, so far only as the respective portions containing 26 perches and 3 perches, indicated by hachure on plan hereunder, are concerned.—(S.464(2) (Rs.2474).



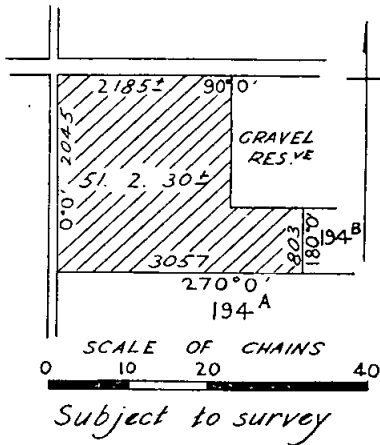
KEITH TURNBULL,
 Commissioner of Crown Lands and Survey.

PROPOSED REVOCATION OF TEMPORARY RESERVATION, AND THE WITHHOLDING FROM SALE, LEASING, AND LICENSING, OF LAND BY ORDER IN COUNCIL.

IN pursuance of the provisions of the *Land Act 1958*, notice is hereby given that it is the intention of the Governor in Council to revoke the temporary reservation, and the withholding from sale, leasing, and licensing, of land by Order in Council hereunder referred to, viz.:—

The following Notice was published 1° on the 12th October, 1960, pursuant to Order of the 4th October, 1960.

JOEL JOEL.—The temporary reservation as a site for the Supply of Gravel and the withholding from sale, leasing and licensing by Order in Council of the 22nd December, 1882, of 71 acres 2 roods 9 perches of land in the Parish of Joel Joel, so far only as the portion containing 51 acres 2 roods 30 perches, more or less, indicated by hachure on plan hereunder, is concerned.—(J.25⁽²⁾) (Rs.7978).



KEITH TURNBULL,
Commissioner of Crown Lands and Survey.

PROPOSED REVOCATION OF TEMPORARY RESERVATION, AND THE WITHHOLDING FROM SALE, LEASING, AND LICENSING OF LAND BY ORDER IN COUNCIL.

IN pursuance of the provisions of the *Land Act 1958*, notice is hereby given that it is the intention of the Governor in Council to revoke the temporary reservation, and the withholding from sale, leasing, and licensing of land by Order in Council hereunder referred to, viz.:—

The following Notice was published 1° on the 19th October, 1960, pursuant to Order of the 11th October, 1960.

ELLIMINYT.—The temporary reservation as a site for a Pound, and the withholding from sale, leasing, and licensing by Order in Council of the 29th July, 1878 (see *Government Gazette 1878*, page 1852), of 4 acres 0 roods 32 perches of land in the Parish of Elliminyt.—(E.35⁽³⁾) (Rs.7983).

KEITH TURNBULL,
Commissioner of Crown Lands and Survey.

PROPOSED REVOCATIONS OF TEMPORARY RESERVATIONS OF LANDS BY ORDERS IN COUNCIL.

IN pursuance of the provisions of the *Land Act 1958*, notice is hereby given that it is the intention of the Governor in Council to revoke the temporary reservations of lands by Orders in Council hereunder referred to, viz.:—

The following Notices were published 1° on the 26th October, 1960, pursuant to Orders of the 18th October, 1960.

BORHONEYGHURK.—The temporary reservation, by Order in Council of the 30th August, 1932, of 2 acres 3 roods 3 perches of land in the Parish of Borhoneyghurk, as a site for a State School.—(B.406⁽³⁾) (Rs.4238).

NEILBOROUGH.—The temporary reservation, by Orders in Council of the 31st August, 1874, and the 5th November, 1924, of 5 acres 2 roods of land in the Township of Neilborough, as a site for a State School.—(N.52⁽¹⁾) (Rs.3030).

KILMORE.—The temporary reservation, by Order in Council of the 24th January, 1911, of 214 acres of land in the Township of Kilmore, and the Parishes of Bylands and Glenburnie, as a site for Public Park and Gardens, so far only as the portion containing 4 acres 3 roods 8 perches in the Township of Kilmore, indicated by hachure on plan hereunder, is concerned.—(K.47⁽²⁾) (Rs.692).

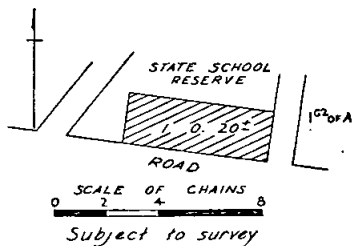
PROPOSED REVOCATIONS OF TEMPORARY RESERVATIONS OF LANDS BY ORDERS IN COUNCIL.

IN pursuance of the provisions of the *Land Act 1958*, notice is hereby given that it is the intention of the Governor in Council to revoke the temporary reservations of lands by Orders in Council hereunder referred to, viz.:—

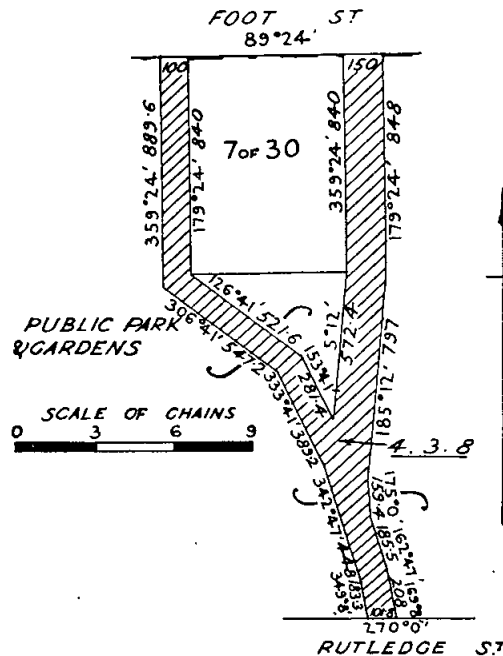
The following Notices were published 1° on the 19th October, 1960, pursuant to Orders of the 11th October, 1960.

PERRIT PERRIT.—The temporary reservation, by Order in Council of the 31st October, 1922, of 1 acre of land in the Parish of Perrit Perrit as a site for a State School.—(P.166⁽¹⁾) (Rs.2638).

COBAW.—The temporary reservation, by Order in Council of the 30th March, 1874, of 5 acres of land in the Parish of Cobaw as a site for State School purposes, so far only as the portion containing 1 acre 0 roods 20 perches, more or less, indicated by hachure on plan hereunder is concerned.—(C.197⁽³⁾) (Rs.6951).



KEITH TURNBULL,
Commissioner of Crown Lands and Survey.



KEITH TURNBULL,
Commissioner of Crown Lands and Survey.

PROPOSED REVOCATION OF TEMPORARY RESERVATION OF LAND BY ORDER IN COUNCIL.

IN pursuance of the provisions of the *Land Act 1958*, notice is hereby given that it is the intention of the Governor in Council to revoke the temporary reservation of land by Order in Council hereunder referred to, viz.:—
The following Notice was published 1° on the 5th October, 1960, pursuant to Order of the 20th September, 1960.

ARGYLE.—The temporary reservation, by Order in Council of the 4th November, 1940, of 20 acres of land in the Parish of Argyle as a site for Water Supply purposes.—(A.152(6)) (Rs.5120).

KEITH TURNBULL,
 Commissioner of Crown Lands and Survey.

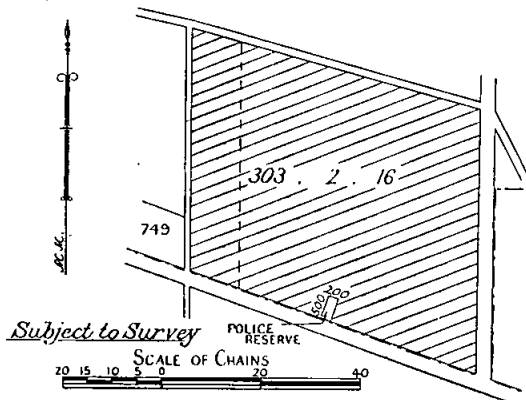
(Published in lieu of notice appearing on page 3175 of *Government Gazette* dated 28th September, 1960.)

PROPOSED REVOCATIONS OF TEMPORARY RESERVATIONS OF LANDS BY ORDERS IN COUNCIL.

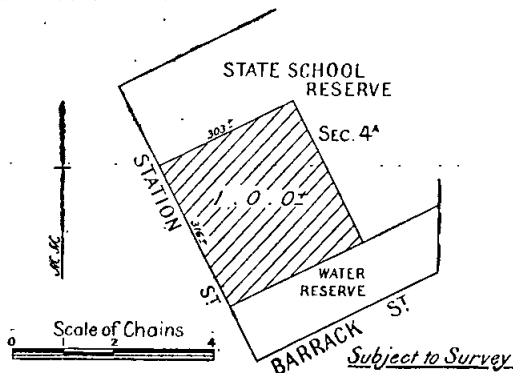
IN pursuance of the provisions of the *Land Act 1958*, notice is hereby given that it is the intention of the Governor in Council to revoke the temporary reservations of lands by Order in Council hereunder referred to, viz.:—
The following Notices were published 1° on the 12th October, 1960, pursuant to Orders of the 4th October, 1960.

BEECHWORTH.—The temporary reservation, by Order in Council of the 6th February, 1865, of 1 rood of land in the Township of Beechworth, as a site for a Common School.—(B.348(8)) (Rs.6792).

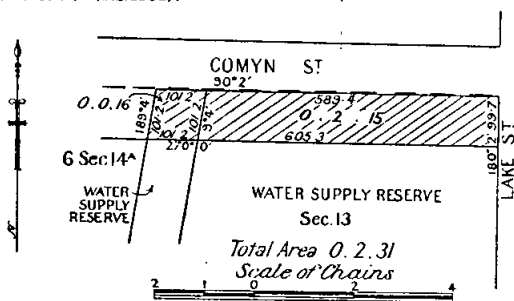
DOWLING FOREST.—The temporary reservation, by Order in Council of the 13th October, 1873, of 304 acres 2 roods 16 perches of land in the Parish of Dowling Forest, as a site for a Police Paddock, so far only as the portion containing 303 acres 2 roods 16 perches, indicated by hachure on plan hereunder, is concerned.—(D.66(2)) (C.69969).



GOROKE.—The temporary reservation, by Order in Council of the 22nd June, 1885, of 2 acres 3 roods 37 perches of land in the Township of Goroke, as a site for a State School, so far only as the portion containing 1 acre, more or less, indicated by hachure on plan hereunder, is concerned.—(G.214(6)) (Rs.6410).



MURTOA.—The temporary reservation, by Order in Council of the 7th June, 1886, of 1 acre 3 roods 28 perches of land in the Township of Murtoa, as a site for Water Supply purposes, and the temporary reservation, by Order of the 18th June, 1900, of 16 acres 1 rood 30 perches of land as an extension thereto, so far only as the respective portions containing 16 perches and 2 roods 15 perches, indicated by hachure on plan hereunder, are concerned.—(M.483(1)) (Rs.4964).



KEITH TURNBULL,
 Commissioner of Crown Lands and Survey.

REGULATIONS FOR THE CARE, PROTECTION AND MANAGEMENT OF "HOPWOOD GARDENS", ECHUCA.

WHEREAS by section 218 of the *Land Act 1958*, power is given to the Board of Land and Works to make Regulations in respect of the care, protection and management of any Crown land which has been reserved under the Land Acts for any public purpose whatsoever and which has not been conveyed to or vested in trustees, and for the further purposes as enacted: Now therefore the Board of Land and Works, in pursuance of the power conferred aforesaid, doth hereby make the following Regulations in respect of the land in the Town of Echuca temporarily reserved by Order in Council of the 3rd August, 1948, as a site for Public Gardens and known as "Hopwood Gardens" hereinafter referred to as the "Reserve."

The Reserve has been placed under the control of a Committee of Management, hereinafter referred to as the "Committee", with power and authority to enforce these Regulations.

REGULATIONS.

1. The Reserve shall be open to the public at all times subject to the Committee having power to adopt and enforce a scale of charges with respect of public entertainment which may be conducted within the area, or for inspection of or admission to historical relics.
 2. No person who may offend against decency as regards dress, language, or conduct shall enter or remain in the Reserve.
 3. No person shall damage in any way the trees, shrubs, or flowers in the Reserve nor light fires therein.
 4. No person shall climb on or jump over the seats, erections or buildings in the Reserve, stick bills thereon, or cut names on or in any way damage such seats, erections or buildings or remove therefrom any plaques or tablets.
 5. No person shall leave or deposit any glass, paper, or rubbish in the Reserve, except in the receptacles provided therein for that purpose.
 6. No person shall throw stones or any other missiles in the Reserve.
 7. No person shall carry firearms in or through the Reserve or discharge firearms in the Reserve unless by authority of the Committee.
 8. The Committee shall have full power and authority to impound any cattle found trespassing in the Reserve, and shall be taken to be the occupier of the Reserve (with all power incidental to that status) within the meaning of any law for the time being in force relating to the impounding of cattle.
- For the purpose of this clause "cattle" shall mean cattle as interpreted by section 3 of the *Pounds Act 1958*.
9. No person shall bring into the Reserve any dog, unless controlled by a chain or cord.
 10. No person shall camp in the Reserve, nor erect therein any booth or other structure for the purpose of offering for sale any article, without the permission, in writing, of the Committee first obtained.

11. No person shall take part in any public entertainment of any sort in the Reserve without the permission, in writing, of the Committee first obtained.

12. No person shall spit or expectorate on the paths or on any structure or erection in the Reserve.

13. Persons renting or hiring any stand, building, erection, or enclosure on the occasions of any fêtes, sports, or amusements, may be required to deposit any sum which the Committee may at any time determine by way of guarantee that due care shall be taken of such stand, building, erection, or enclosure, and such Committee, in its absolute discretion, may make good any damage or injury sustained by such stand, building, erection, or enclosure, or anything contained therein, during such occupancy or hiring, and deduct the cost of making good such loss or damage from the sum of money deposited by way of guarantee, and all persons so renting or hiring shall abide by these Regulations, and by any order given by the Committee.

14. No person, except labourers and workmen employed in the Reserve, shall enter any plots therein which may be enclosed for plantations of young trees, shrubs, or flowers.

15. No person shall ride a bicycle, or drive a vehicle in or through the Reserve, except by permission, in writing, of the Committee first obtained.

16. No person shall engage in cricket, football, tennis, or any other like game, nor shall any band perform in the Reserve, without the permission, in writing, of the Committee.

17. No person shall hawk or offer for sale in the Reserve any goods or articles of any description without permission, in writing, of the Committee first obtained.

18. No person shall remove or displace any board, plate, or tablet, or any support, fastening, or fitting used or constructed, or adapted to be used for the exhibition of any Regulation or notice, and fixed or set up by the Committee.

19. No person shall at any time ride or drive into or through the Reserve any horse or cattle without first obtaining the permission, in writing, of the Committee.

20. No person shall affix, print, post, paint, or cut or mark any advertisement, sign, picture, bill, placard, notice, words, letters, or figures to or upon any tree, building, barrier, railing, seat, structure, erection, flagging or path in the Reserve, without the consent of the Committee.

21. No person shall, in the Reserve, erect any post, rail, fence, pole, tent, booth, stand, building, or structure, without the consent of the Committee.

22. No person shall be on the Reserve in a state of intoxication, or behave in a disorderly manner, or create or take part in any disturbance therein, or obstruct any servant of the Committee or use insulting words or gestures, or otherwise misbehave.

23. No person shall, in the Reserve, wilfully obstruct, disturb, interrupt, or annoy any other person in the proper use of the Reserve, or on any part thereof, or wilfully obstruct or interrupt any servant of the Committee in the proper execution of his duty or work.

24. No male person, other than a boy under the age of five (5) years shall enter or use any place, room, or building set apart for the use of females, and no female shall enter or use any place, room or building set apart for the use of males.—(Rs.6215.)

The common seal of the Board of Land and Works was hereto affixed this 19th day of October, 1960, in the presence of—

(SEAL) KEITH TURNBULL, President.
G. L. WOOD, Member.

Every person who contravenes or fails to comply with these Regulations shall, in accordance with the provisions of section 218 of the *Land Act 1958*, for each offence be liable to a penalty of not more than Five pounds, and every person who contravenes or fails to comply with any such Regulations, and who, after he has been warned by any bailiff of Crown lands or by any member of the Police Force, does not desist therefrom, may be forthwith apprehended by such Bailiff or member of the Police Force and taken before some justice to be dealt with according to law and shall be liable to a penalty of not more than Ten pounds.

Land Act 1958.

LICENCES UNDER THE LAND ACTS 1915 AND 1923 DECLARED VOID.

NOTICE is hereby given that the Licence in the Schedule hereunder has been Declared Void for the reason specified.

District.	Corr. No.	Name of Licensee.	Section of Land Act which Licensed.	Parish.	Allotment.	Section.	Area.	Annual Rental.	Reason for Voiding.
							A R. P.	£ s. d.	
Seymour ..	168/129	Murray Leonard Speirs	129	Township of Broadford	9	7	0 1 0	2 0 0	Surrendered

Department of Crown Lands and Survey,
Melbourne, 24th October, 1960.

KEITH TURNBULL,
Commissioner of Crown Lands and Survey.

CLOSER SETTLEMENT ACT 1938.

THE Farm Allotments mentioned in the Schedule hereunder are hereby proclaimed available for application, and may be taken up under Closer Settlement Lease.

Parish.	Allotment.	Section.	Area.	Monetary Liability.	Deposit, including Lease and Registration Fees.	Term of Lease.	Remarks.
			A. R. P.	£ s. d.	£ s. d.		
Koonda	21, 22 and 29	..	2007 2 21	3,600 0 0	721 5 0	36 years	Yearly instalment £158 8s. 0d. Deposit 20% approx. Survey Fee £60 7s. 6d. 11 miles to Tutye R.S. 12 miles to Cowangie R.S. 24 miles to Murrayville. Improvements £60 0s. 0d. (Fencing) in favour of A. M. and T. M. Johnston.

Department of Crown Lands and Survey,
Melbourne, 20th October, 1960.

KEITH TURNBULL,
Commissioner of Crown Lands and Survey.

LOCAL LAND BOARDS.

IN pursuance of the provisions of Section 34 of the *Land Act* 1958, notice is hereby given that, at the places and times mentioned in the Schedule hereunder, the persons named, being appointed in that behalf, will publicly hear evidence in respect of the matters respectively mentioned.

Department of Crown Lands and Survey,
Melbourne, 25th October, 1960.

KEITH TURNBULL,
Commissioner of Crown Lands and Survey.

SCHEDULE.

Place, Date and Time of Meeting of Local Land Board.	Member.	Business.
Robinvale, Soldier Settlement Office, Tuesday, 8th November, 1960, at 9.15 a.m.	G. E. Harpin.	Applications for:—Allotments 3d and 3e, Section C, Parish of Bumbang. (M45382)

COMMITTEES OF MANAGEMENT OF RESERVES.

APPOINTMENTS.

WHEREAS by section 221 of the *Land Act* 1958 it is provided that it shall be lawful for the Governor in Council or the Board of Land and Works to appoint and remove any number of persons, not less than three, or any municipal council, or the governing body of any corporation, to be a Committee of Management of any specified Crown land reserved either temporarily or permanently for any of the purposes set out in section 14 of the *Land Act* 1958, and not conveyed to or vested in trustees: Now therefore the Board of Land and Works doth hereby appoint the under-mentioned persons to be members of the Committee of Management of the Reserves named:—

"MONBULK MECHANICS' INSTITUTE RESERVE."

The Council of the Shire of Lillydale as a Committee of Management of the land in the Parish of Monbulk temporarily reserved by Order in Council dated the 20th January, 1898, as a site for a Mechanics' Institute and Free Library, and known as the "Monbulk Mechanics' Institute Reserve".—(Corres. Rs.911.)

This appointment is in lieu of all previous appointments which are hereby revoked.

"MORGIANA RECREATION RESERVE."

Alfred William McCalman, Robert Charles Doyle, John Henry Hinchcliffe, Stanley Thomas McCarthy, Erwin Frederick Herbert Annett, Michael John Stewart, and Geoffrey Russell Loats as members of the Committee of Management for the period ending the 28th August, 1963, of the land in the Parish of Yulecart temporarily reserved by Order in Council dated the 2nd August, 1960, as a site for Public Recreation, and known as the "Morgiana Recreation Reserve".—(Corres. Rs.7959.)

"LAKE WALLACE FORESHORE RESERVE" AND "LAKE WALLACE RESERVE."

John Newman Stow, in the place of Edward Atkins, resigned, as a member of the Committee of Management for the period ending 9th December, 1961, of the land in the Township of Edenhope, temporarily reserved for Public Park and Gardens by Order in Council dated 8th November, 1949, the land reserved for such purposes indicated by red colour on plan marked A/9.10.46, attached to Lands Department correspondence Rs.2468 (both of such areas being reserved for the additional purpose of Public Recreation by Order in Council dated 23rd September, 1952), and the land in the Parish of Edenhope reserved for Water Supply and Public purposes and indicated by green and red colours respectively on plan marked E/9.10.46 attached to Lands Department correspondence Rs.2365. The said lands are known as the "Lake Wallace Foreshore Reserve" and "Lake Wallace Reserve".—(Corres. Rs.2468, Rs.2365.)

"WHOROLY EAST RECREATION RESERVE."

Abraham Phillips, John Gerald Arundel, Edmund Comerford, James Enoch Phillips, William Williamson, James David Roche and Herbert James Newton as a Committee of Management for a period of three (3) years of the land temporarily reserved by Orders in Council dated 6th July, 1910, and 28th September, 1915, as a site for Public Recreation in the Parish of Whoroly, and known as the "Whoroly East Recreation Reserve".—(Corres. Rs.946.)

"SEA LAKE MECHANICS' INSTITUTE AND FREE LIBRARY RESERVE."

Charles J. Bowd, Ian McDonald Templeton, John Stanley Bailey, William Thomas Stacey, George Edward Lazenby, Colin Edward Haeusler, Harold Bernard Singe, Carl James Dettmann, George Absalom Anderson and William Reginald Thorndel as a Committee of Management for a period of three (3) years of the land in the Township of Sea Lake permanently reserved by Order in Council of the 25th August, 1903, as a site for a Mechanics' Institute and Free Library, and known as the "Sea Lake Mechanics' Institute and Free Library" excluding the area occupied by the Boy Scouts Association.—(Corres. Rs.7670.)

"KINGLAKE WEST RECREATION RESERVE."

Stanley William Owen, Henry Neville Stuart, Edward John Liersch, Donald Leslie Watson, Edwin William Blake, Harold Edwin John Collier, John Michael Kelly and Christopher Spencer as a Committee of Management for the period ending the 26th September, 1963, of the remaining portion of land in the Parish of Kinglake temporarily reserved by Order in Council dated the 16th December, 1904, as a site for Public Recreation, and known as the "Kinglake West Recreation Reserve".—(Corres. Rs.4696.)

"LANG LANG FORESHORE RESERVE."

Raymond Leslie Beaman, Stanley Horace Shove, Samuel Gillies, William Thwaites, Alexander James Richardson, Gwilym Lloyd Williams, Ronald Alfred Bailey, Arthur William Ridsdale, Jack Dudley Moyle, Frank Allan Bailey, George Ridgway and Charles Robert Graham Cole as a Committee of Management for the period ending 12th September, 1963, of the lands in the Parish of Lang Lang indicated by pink tint on plan marked A/17.4.24 and by red colour on plan marked L/10.10.1952 attached to Lands Department correspondence Rs.3606 and the land temporarily reserved by Order in Council dated the 12th June, 1956, as a site for public purposes, and known as the "Lang Lang Foreshore Reserve".—(Corres. Rs.3606.)

In witness whereof the common seal of the Board of Land and Works was hereunto affixed this nineteenth day of October, One thousand nine hundred and sixty, in the presence of—

(SEAL) KEITH TURNBULL, President.
G. L. WOOD, Member.

Soldier Settlement Acts.

FINAL NOTICE OF COMPULSORY ACQUISITION.

WHEREAS His Excellency the Lieutenant-Governor of the State of Victoria, by and with the advice of the Executive Council of the said State, by an Order made on the 30th day of August, 1960, a copy of which Order was published in the *Government Gazette* dated 7th September, 1960, directed that all those pieces of land being allotments 1, 2, 3, 4, 5 and 8, section 4, and allotments 5, 6 and 10, section 6, Township and Parish of Mostyn, be acquired compulsorily for the purposes of the Soldier Settlement Acts: And whereas it is provided by section 37 of the *Soldier Settlement Act* 1958 (No. 6373) that the Soldier Settlement Commission may publish a final notice of compulsory acquisition in respect of such land: Take notice that the said Commission, pursuant to the power conferred upon it by the said section 37, hereby gives final notice of the compulsory acquisition of the said land.

Signed at Melbourne this 21st day of October, 1960.

For and on behalf of the Soldier Settlement Commission.

I. K. MORTON, Secretary.

PUBLIC SERVICE (PUBLIC SERVICE BOARD) REGULATION 39.—VACANCY.

THE Permanent Head of the Department shown has recommended the officer named hereunder for appointment to the under-mentioned vacancy.

Office and Classification.	Duties.	Qualifications.	Officer Recommended for Appointment.		
			Name.	Classification.	Date of Classification.
PROFESSIONAL DIVISION.					
DEPARTMENT OF LAW.					
<i>Courts Branch (Northcote—Preston).</i>					
Clerk of Courts, Grade III, Class "C"	As prescribed by Regulation 46 of the Public Service (Public Service Board) Regulations	Spencer, A. F.	Class "E", Administrative Division	12.1.55

Appeals against such recommendation should be lodged with the Secretary to the Public Service Board not later than Saturday, the 5th November, 1960.

By order,

Office of the Public Service Board,
Melbourne, 25th October, 1960.

N. J. SIMMANCE,
Acting Secretary.

PUBLIC SERVICE NOTICES

PUBLIC SERVICE OF VICTORIA.—VACANCIES.

APPLICATIONS will be received by the Public Service Board up to Wednesday, the 9th November, 1960, from persons employed in the Public Service of Victoria, who are eligible and qualified for appointment to the under-mentioned positions:—

ADMINISTRATIVE DIVISION.

Accountant and Personnel Officer, Holmesglen Concrete House Factory, Class "A", Office of the Housing Commission, Department of Treasurer.

Yearly Salary.—£1,920, minimum; £2,060, maximum.

Duties.—To have charge of the Accounts Branch and general office of the Concrete House Project, Holmesglen; to be responsible for the costing of factory production and site finishing of concrete houses, and for the preparation of the Project's annual financial statements and reports; to carry out the duties of Industrial and Personnel Officer.

Qualifications.—A qualified accountant with experience in cost accounting, and familiar with the principles of standard costing and the application of Building Trades awards; experience in mechanized accounting and Personnel and Industrial matters.

Class "C2", Department of State Forests.

Yearly Salary.—£1,170, minimum; £1,280, maximum.

Duties.—To compile financial accounts, balance-sheets, &c., to check prices, analyse costs and financial trends, and to prepare reports for management purposes in respect of commercial enterprises of the Commission; to maintain liaison between accounting and management of these enterprises.

Qualifications.—A qualified accountant, capable of preparing cost analyses, trading reports and financial accounts; a good knowledge of the Public Accounts and Stores Regulations. A general knowledge of the timber industry is desirable.

Class "C1", Office of the Housing Commission, Department of Treasurer.

Yearly Salary.—£960, minimum; £1,060, maximum.

Duties.—To handle sales of industrial land and utility service sites; to supervise management of Commission shops and sale of commercial sites; to handle purchase and sale of easements, and to assist generally on estates matters.

Qualifications.—A good knowledge of real estate transactions and Titles Office procedure; ability to conduct interviews with representatives of commercial and industrial organizations; experience in correspondence. A knowledge of the Housing Act is desirable.

Class "C", Office of the Public Service Board, Department of Premier.

Yearly Salary.—£710, minimum; £860, maximum.

Duties.—To act as Regulations and relieving clerk and to assist generally in the Correspondence Section.

Qualifications.—A good knowledge of the Public Service Acts and Regulations and experience in staff work.

PROFESSIONAL DIVISION.

Medical Officer, Classes "A"—"A1", Heatherton Sanatorium, Tuberculosis Branch, Department of Health.

Yearly Salary.—£1,920, minimum; £2,600, maximum.

Duties.—To carry out under the direction of the Superintendent the duties of medical officer and other duties as required by the Director of Tuberculosis.

Qualifications.—A legally qualified medical practitioner of Victoria with at least one year's post-graduate experience.

NOTE.—A residence is available for the successful applicant, if married, for which a rental of 10 per cent. of standard salary plus £16 a year will be charged. Board and quarters will be provided for a single appointee at a deduction of £205 a year. Particulars available from the Department of Health.

Architect, Class "B", Office of the Housing Commission, Department of Treasurer.

Yearly Salary.—£1,390, minimum; £1,500, maximum.

Duties.—To prepare preliminary drawings and contract plans, details, specifications, reports and estimates, and generally to supervise a section of the drafting staff.

Qualifications.—A qualified Architect, with experience in house design and housing estate planning.

Field Officer (Male), Class "O1", Free Library Service Board, Public Library Branch, Department of Chief Secretary.

Yearly Salary.—£960, minimum; £1,060, maximum.

Duties.—Under the direction of the Secretary, to carry out library surveys of Municipalities and prepare reports on the establishment of Municipal Library Services; to inspect Municipal Libraries which are subsidized by the Board; to attend Council Meetings as required, in an advisory capacity, as the Board's representative.

Qualifications.—To have a sound knowledge of, and the ability to advise on standard library practice and procedure; to have passed the Registration Certificate examination of the Library Association of Australia or its overseas equivalent; alternatively to hold a University Degree in an

appropriate course, and to have passed the Preliminary Certificate examination of the Library Association of Australia; preferably to have had some experience in Municipal library work.

TECHNICAL AND GENERAL DIVISION.

Water Bailiff, Maffra Centre, Department of Water Supply.

Yearly Salary.—£430, minimum; £526, maximum.

Qualifications.—Ability to control and regulate the supply of water to irrigators and to keep the necessary records and make arithmetical computations; a knowledge of Maffra-Sale distributing channel system, of water requirements for crops and grasses grown under irrigation, the methods of preparation of land for irrigation and methods of channel and drain construction and maintenance.

Water Bailiff, Tongala Centre, Department of Water Supply. (Two vacancies.)

Yearly Salary.—£430, minimum; £526, maximum.

Qualifications.—Ability to control and regulate the supply of water to irrigators and to keep the necessary records and make arithmetical computations; a knowledge of water requirements for crops and grasses grown under irrigation, the methods of preparation of land for irrigation and methods of channel and drain construction and maintenance.

Meter Mechanic, Grade II., Murtoa Centre, Department of Water Supply.

Yearly Salary.—£446, minimum; £494, maximum.

Duties.—To assist with the repair, installation, and testing of meters, and to take periodical readings and other readings required for investigation purposes.

Qualifications.—A general knowledge of the mechanism of, and ability to read, various types and sizes of meters; to be familiar with reticulation work; and able to locate services expeditiously.

Laboratory Assistant (Female), Grade I., Department of Mines.

Yearly Salary.—Under 16 years of age, £130; at 16 years of age, £169; at 17 years of age, £182; at 18 years of age, £208; at 19 years of age, £247; at 20 years of age, £286. Adult: £364, minimum; £428, maximum.

Duties.—To assist in the palæontological and palæobotanical laboratories; to carry out general laboratory work including the preparation, drawing and photographing of fossils.

Qualifications.—Ability in drawing and an interest in scientific work. Preferably to possess the School Leaving Certificate or equivalent.

NOTE.—The salary rates quoted above do not include the additional amount which is payable under Regulation 77A of the Board's Regulations.

By order,

N. J. SIMMANCE,
Acting Secretary.

Office of the Public Service Board,
Melbourne, 25th October, 1960.

PUBLIC SERVICE OF VICTORIA.—VACANCY.

(TEMPORARY APPOINTMENT.)

APPLICATIONS will be received by the Public Service Board up to Wednesday, the 9th November, 1960, from persons, who are qualified, for appointment to the under-mentioned position:—

Assistant (Male), Grade II., Office of the Government Statist, Department of Chief Secretary.

Yearly Salary.—£430, minimum; £446, maximum (plus an allowance at the rate of £48 a year for searching duties).

Duties.—To make searches in the indexes and registers and extract information required in relation to applications for certified copies, extracts and verifications; to collect and replace registers required for preparation of documents, and to assist in photostatic and other work when required.

Qualifications.—A good knowledge of records and index systems and of office procedure.

The salary rates quoted above do not include the additional amount which is payable under Regulation 77A of the Board's Regulations.

By order,

N. J. SIMMANCE,
Acting Secretary.

Office of the Public Service Board,
Melbourne, 25th October, 1960.

PUBLIC SERVICE OF VICTORIA.—VACANCY.

DEPARTMENT OF HEALTH.

MENTAL HYGIENE BRANCH.

TECHNICAL AND GENERAL DIVISION.

APPLICATIONS will be received by the Public Service Board up to Wednesday, the 16th November, 1960, from persons employed in the Public Service of Victoria, who are eligible and qualified, for appointment to the under-mentioned position:—

Assistant Head Nurse (Male), Children's Cottages, Kew.

Yearly Salary.—£718, minimum; £750, maximum.

Duties.—To assist Head Nurse in the management of male division and to prepare leave sheets and other records as directed; to relieve Head Nurse as required, and be prepared to give lectures to Student Nurses.

Qualifications.—To possess either Mental Defectives or Mental Hygiene Nursing Certificate with appropriate experience. Ability to direct and control staff and patients and to keep records relating thereto.

This advertisement is in lieu of advertisement for Assistant Head Nurse (Male), Children's Cottages, Kew, which appeared on page 3318 of *Gazette* No. 94 of the 12th October, 1960.

NOTE.—The salary rates quoted above do not include the additional amount which is payable under Regulation 77A of the Board's Regulations.

By order,

N. J. SIMMANCE,
Acting Secretary.

Office of the Public Service Board,
Melbourne, 25th October, 1960.

No. 1067.

PUBLIC SERVICE ACT 1958.

THE Public Service Board, in pursuance of the powers conferred by the *Public Service Act 1958*, hereby amends the Public Service (Public Service Board) Regulations as follows:—

PART II.—PROMOTIONS AND TRANSFERS.

Regulation 47A.

In sub-regulation (4) I., Examination for the Agricultural Division, Part B., the word "Horticulture" is deleted.

In sub-regulation (4) IV., Examination for the Agricultural Education Division, Part B., the word "Horticulture" is inserted immediately below the words "Poultry Husbandry".

A. GARRAN, Chairman.

N. J. SIMMANCE, Acting Secretary.

Office of the Public Service Board,
Melbourne, 19th October, 1960.

HOSPITALS AND CHARITIES ACT No. 6274 (1958).

IT is hereby notified for general information that the Hospitals and Charities Commission has, under the provisions of section 50 of the above-mentioned Act approved the corporate name of Association for Advancement of the Blind being changed to:—

"ASSOCIATION FOR THE BLIND."

Dated at Melbourne, this twenty-fourth day of October, One thousand nine hundred and sixty.

JOHN LINDELL,
Chairman.

TENDERS—PUBLIC WORKS DEPARTMENT

TENDERS will be received at this Department until **TEN** a.m. on the Tuesdays, and for the purposes, under mentioned.

Particulars may be learnt at the Department and also at places shown in parenthesis.

W.O. means Inspector of Works Office; P.S.—Police Station; T.S.—Technical School; H.E.S.—Higher Elementary School; S.S.—State School; H.S.—High School; C.S.—Consolidated School.

Tenders should be submitted on the Department's printed Tender Form. All tenders must be on a "Firm Tender" basis. The Board of Land and Works will not necessarily accept the lowest or any tender.

Tenders to be addressed to the Commissioner of Public Works, and envelope containing tender to be marked "Tender for _____, closing Tuesday, _____".

NOTE.—No preliminary deposit is to be lodged with any tender, but a deposit in accordance with the prescribed Schedule, may be required from each successful tenderer.

1st November, 1960.

Altona East.—Erection of shelter pavilions, S.S. 4805.
Altona North.—Supply of woodworking machines, Technical School.

Ararat.—Extension of steam radiators, Carpenters' Shop, Mental Hospital. (W.O., Ararat; Mental Hospital, Ararat.)

Ararat.—Additions and alterations to covered way, new porch, &c., S.S. 800. (W.O., Ararat; S.S., Ararat.)

Barjarg.—Removal and re-erection of school building, ex Brankeet West, S.S. 2169. (W.O., Alexandra; P.S., Mansfield; S.S., Barjarg.)

Barnawartha.—Repairs and painting to school and residence, S.S. 1489. (W.O., Wangaratta; P.S., Wodonga; S.S., Barnawartha.)

Beverly Hills.—Electrical installation for six additional class-rooms, &c., S.S. 4813. (S.S., Beverly Hills.)

Beverly Hills.—Oil fired plenum heating, six additional class-rooms and Plant Room, S.S. 4813.

Blackburn East.—Oil fired plenum heating in six additional class-rooms and Plant Room, S.S. 4800.

Blackburn East.—Electrical installation for six additional class-rooms, &c., S.S. 4800. (S.S., Blackburn East.)

Boorhaman East.—External and internal renovations, S.S. 3317. (Amended specification.) (W.O., Wangaratta; S.S., Boorhaman East.)

Boort.—Replacement of Primary School corridor floor in timber and Secondary School veranda floor in concrete, H.E.S. 1796. (W.O., Bendigo; H.E.S., Boort.)

Box Hill.—Internal renovations to residence, Police Station. (P.S., Box Hill.)

Breamlea.—Erection of shelter pavilion, S.S. 4696. (W.O., Geelong; S.S., Breamlea.)

Broadmeadows Central.—Erection of new offices, cells and garage, Police Station.

Broadmeadows.—Electrical installation, Central Police Station.

Bungaree.—Repairs and painting of residence, S.S. 1960. (W.O., Ballarat; S.S., Bungaree.)

Callawadda.—Repairs, internal and external painting, residence, S.S. 2750. (W.O., Ararat; S.S., Callawadda.)

Carlton.—External painting and repairs, State Offices Annex, 459 Lygon-street.

Carlton.—New shower recesses to No. 3 bathrooms, Melbourne Teachers' College Hostel, 93-97 Drummond-street.

Chum Creek.—Repairs and painting, provision of septic closets, S.S. 3279. (S.S., Chum Creek.)

Coburg.—Supply and installation of Gas Range in Officers Mess, Pentridge.

Croydon.—External repairs and painting, Police Station. (P.S., Croydon.)

Echuca.—External repairs and painting, Court House. (W.O., Shepparton; P.S., Echuca.)

Eltham.—Installation of skylights, S.S. 209. (S.S., Eltham.)

Epping.—Repairs and external painting to residence, Police Station. (P.S., Epping.)

Geelong.—Supply of workshop equipment, Teachers' College.

Geelong East.—Supply of workshop machines, Technical School.

Glen Waverley.—Erection of 1st and 2nd sections, L.T.C., including supply and installation of mechanical and electrical services, High School.

Golden Point.—Repairs and external painting, S.S. 1493. (W.O., Ballarat; S.S., Golden Point.)

Healesville.—External painting of residence and out-buildings, Police Station. (P.S., Healesville.)

Heidelberg.—Entrance porches to Gymnasium, High School. (H.S., Heidelberg.)

Katunga South.—Partly re-blocking, general repairs and painting to the residence, S.S. 2269. (W.O., Shepparton; S.S., Katunga South.)

Kew.—Supply throwover bedspreads, Children's Cottages, Wards 28-29, Mental Hospital.

Kinglake West.—Installation of septic tank system and hand basins, extension of water supply, S.S. 3255. (S.S., Kinglake West.)

Lakeside.—Erection of an eight class-room Primary School, S.S. 4882.

Lakeside.—Electrical installation for new school, S.S. 4882.

Lakeside.—Oil fired plenum heating in new school, S.S. 4882.

Laverton.—Repairs and external renovations to residence, Fitzroy-street, S.S. 2857. (S.S., Laverton.)

Leongatha.—Installation and connexion of sewer drains, repairs and re-siting closet, &c., residence, 15 Bellingham-street, High School. (W.O., Korumburra.)

Melbourne.—New dark room, Milton House, Health Department.

Melbourne.—Supply of 22/16 in. oscillating fans, wall mounted, 2 only 10 in. wall mounted exhaust fans with outside shutter, 1 only 12 in. H.D. industrial exhaust fan, 2 only 9½ in. window mounting shutter type exhaust fans, Royal Melbourne Technical College. (Specifications to be submitted with tender.)

Melbourne.—Supply and fix steel shelving, Explosives and Gas Examining Branch, Spencer-street.

Merrigum.—Internal and external renovations to school and residence, S.S. 1874. (W.O., Shepparton; P.S., Kyabram; S.S., Merrigum.)

Mont Park.—Replacement of existing hand operated Petrol Pump with electrically operated pump, Larundel Mental Hospital.

Montrose.—External general repairs and painting, S.S. 2259. (S.S., Montrose.)

Morwell.—Purchase and removal of old residence, Police Station. (W.O., Traralgon; P.S., Morwell.)

Myrtleford.—External and internal renovations, Consolidated School. (W.O., Benalla; C.S., Myrtleford.)

Noble Park.—Laying of external sewer drains and construction of new out-office block, S.S. 3675. (S.S., Noble Park.)

Nullawarre.—New out-office block and septic tank installation, S.S. 1652. (W.O., Warrnambool; S.S., Nullawarre.)

Ocean Grove.—Erection of shelter pavilion, S.S. 3100. (W.O., Geelong; S.S., Ocean Grove.)

Preston.—Erection of Craft Room, S.S. 1494.

Rokewood.—Electrical installation in station and residence, Police Station. (W.O., Ballarat and Camperdown; P.S., Rokewood.)

Royal Park.—Steam heated convector heaters and external steam line to the new Therapy Building, Mental Hospital.

Rutherglen.—Repairs and painting to Senior Field Officer's residence, Research Station. (W.O., Wangaratta; Research Station, Rutherglen.)

St. Arnaud.—General repairs and renovations to all buildings with renewal of water service, High School. (W.O., Maryborough; H.S., St. Arnaud.)

Seymour.—Erection of two story brick Police Station, cells and garage, Police Station. (W.O., Alexandra; P.S., Seymour.)

Shepparton.—Heating system for new Domestic Arts Wing, existing main building, new and existing L.T.C. class-rooms, plus H.W.S. for Domestic Arts Wing, High School. (W.O., Shepparton and Bendigo.)

Skipton.—Internal painting to residence, &c., Police Station. (W.O., Camperdown; P.S., Skipton.)

Spotswood.—Internal and external renovations to school and cleaners residence, S.S. 3659. (S.S., Spotswood.)

Stawell.—Repairs and external painting, Clerk of Courts residence. (W.O., Ararat; P.S., Stawell.)

Sunshine.—Supply and fix blackboards, Technical School. (T.S., Sunshine.)

Terip Terip.—External painting, S.S. 3169. (W.O., Alexandra; S.S., Terip Terip.)

Thornton.—School—weatherproofing of shelter shed and provision of new floor in Infants' Room. Residence—repairs and painting, S.S. 1371. (W.O., Alexandra; S.S., Thornton.)

Tongala.—Electrical installation, Consolidated School. (W.O., Shepparton; C.S., Tongala; P.S., Kyabram; P.S., Rutherglen.)

Toolangi.—Maintenance of houses Nos. 1, 3, 4 and 5, Potato Research Farm. (Amended specification.) (Research Farm, Toolangi.)

Traralgon.—Extension of heating system to two additional class-rooms, S.S. 4699 (W.O. Traralgon.)

Various.—Erection of portable class-rooms at Caulfield High School and Dandenong Girls' School.

Wangaratta.—External painting and repairs, Junior Technical School. (W.O., Wangaratta; Junior T.S., Wangaratta.)

Waverley North.—New Primary School, S.S. 4884.

Waverley North.—Oil fired plenum heating, new school, S.S. 4884.

Werribee.—Remodelling and additions to toilet blocks at Staff Quarters, Research Farm. (Research Farm, Werribee.)

Winchelsea.—Erection of shelter pavilion, S.S. 2015. (W.O., Geelong; S.S., Winchelsea.)

Williamstown.—Erection of 1st and 2nd sections, Girls' Secondary School.

Williamstown.—Electrical installation, Stages 1 and 2, Girls' Secondary School.

Williamstown.—Mechanical services for Stages 1 and 2, Girls' Secondary School.

Wyperfeld.—Erection of toilet block, National Park. (P.S., Hopetoun; P.S., Rainbow.)

Yarra Junction.—Repairs and painting, Police Station. (P.S., Yarra Junction.)

Yea.—Repairs and external painting, residence, High-street, S.S. 699. (W.O., Alexandra; S.S., Yea.)

8th November, 1960.

Ararat.—Steam heated convecter heaters and external steam line, Mental Hospital. (Amended specification.) (W.O., Ararat and Ballarat; Mental Hospital, Ararat.)

Armadale.—Electrical installation for Bristol prefabricated class-rooms converted into kitchen, Larnook Domestic Arts Teachers' Training College, 13 Orrong-road. (Teachers Training College.)

Aspendale.—Supply and delivery of 5 9-in. swing Lathes and 1 6-in. Power Hacksaw, Technical School.

Aspendale.—Supply of joinery consisting of benches and racks, Technical School.

Bairnsdale.—Repairs, external and internal painting, new shelter shed, Technical School. (W.O., Bairnsdale; T.S., Bairnsdale.)

Ballarat.—Repairs, painting and renewal of floors, S.S. 695, Pleasant-street. (W.O., Ballarat; S.S., Ballarat.)

Ballarat.—Steam line to two new L.T.C. Wards, Mental Hospital. (W.O., Ballarat.)

Belgrave.—Additional out-offices for boys and girls, S.S. 3356. (S.S., Belgrave.)

Belmont.—Repairs and painting to residence and station, Police Station. (W.O., Geelong; P.S., Belmont.)

Bengworden.—Septic tank installation, construction of new out-offices, &c., S.S. 1863. (Amended specification.) (W.O., Bairnsdale; S.S., Bengworden.)

Blackburn.—Supply and delivery of Workshop equipment, Technical School.

Box Hill.—Replacement of flashing, renewal of bituminous roofing, Technical School. (T.S., Box Hill.)

Broadmeadows.—Supply, delivery, installation and testing of hot water supply and oil fired heating installation, Central Police Station.

Carlton.—Re-polishing of bedroom furniture, Techers' College Hostel, Grattan-street.

Dandenong.—Supply and delivery of workshop equipment, Technical School.

Doveton.—Erection of first and second sections, High School.

Eaglehawk.—Erection of new external stairway, S.S. 210. (W.O., Bendigo; S.S., Eaglehawk.)

Echuca.—External renovations, replacement of heaters, S.S. 208. (W.O., Shepparton; S.S., Echuca.)

Echuca.—Court House: Repairs and external painting. Residence: Installation of fly screens, fly door and woodshed. (W.O., Shepparton; P.S., Echuca.)

Edithvale.—Provision of additional lavatories, S.S. 3790. (S.S., Edithvale.)

Emerald.—Repairs and painting, S.S., 3381. (S.S., Emerald.)

Essendon.—Erection amended Domestic and Manual Arts Wing and girls' toilets in L.T.C., High School. (H.S., Essendon.)

Essendon.—Chemistry bench, Technical School.

Fawkner.—Supply of general furniture for 1st section, Technical School.

Footscray.—Provision of additional toilet accommodation and store, Technical School. (T.S., Footscray.)

Glen Alvie.—Internal and external repairs and painting, S.S. 3203. (W.O., Korumburra; S.S., Glen Alvie.)

Hawthorn.—Aluminium windows, doors and curtain walling, Swinburne Technical School.

Hawthorn.—Electrical installation for new three story Junior Wing, Swinburne Technical School. (Amended Specification and Drawings.)

Heatherston.—Supply, delivery and installation of condensate recovery system, Sanatorium.

Kaniva.—Repairs and painting, Consolidated School. (W.O., Horsham; C.S., Kaniva.)

Keon Park.—Supply and delivery of 5 9-in. Swing Lathes and 1 6-in. Power Hacksaw Machine, Technical School.

Lake Tyers.—Renovations to Teachers' residence, Aboriginal Station. (W.O., Bairnsdale; Aboriginal Station, Lake Tyers.)

Leongatha.—Additional toilets, drinking facilities, and connexion of school to town sewerage, S.S. 2981. (Amended specification.) (W.O., Korumburra; S.S., Leongatha.)

Melbourne.—Supply, delivery, installation and testing for extension of heating system to a new class-room, School for Deaf 3774, St. Kilda-road. (School for Deaf, Melbourne.)

Melbourne.—Window mounted room conditioner for the Board Room, State Offices, 61 Spring-street.

Mont Park.—Supply and delivery of sawn timber and plywood, Mental Hospital.

Myrtleford.—Supply, delivery and installation of fuel tanks, Tobacco Research Station. (W.O., Wangaratta.)

Nathalia.—Electrical installation in existing L.T.C. class-rooms and additional block of L.T.C. class-rooms, High School. (H.S., Nathalia; P.S., Numurkah and Kyabram; W.O., Wangaratta, Bendigo and Shepparton.)

Newport West.—Internal painting of class-rooms, S.S. 4665. (S.S., Newport West.)

Noble Park.—Supply of joinery consisting of benches and racks, Technical School.

North Melbourne.—Fume cupboard exhaust, H.W.S. Units, installation and alteration to extension to H.W. service, Printing and Graphic Arts School.

Niddrie.—Erection of shelter pavilions, S.S. 4849.

Preston.—Erection of a Diploma Wing, Technical School.

Royal Park.—Fibrous plaster to walls and ceilings of Secretary's residence, Mental Hospital.

Sale.—Underpinning and renovations, High School. (W.O., Bairnsdale; H.S., Sale.)

Stawell.—New Calorifier and modification of hot water services in main building, Pleasant Creek Special School. (W.O., Ararat and Ballarat.)

Swan Hill.—Mechanical services for stage 1, Technical School. (W.O., Swan Hill, Bendigo, Warrnambool and Mildura.)

Tidal River.—Erection of Convenience Block, Wilson's Promontory, National Park. (W.O., Korumburra; P.S., Foster and Yarram.)

Tooborac.—Installation of septic tank to school, S.S. 1225. (W.O., Bendigo; S.S., Tooborac.)

Waverley North.—Electrical installation, S.S. 4884.

Werribee.—Repairs and painting of residence, S.S. 649. (S.S., Werribee.)

Yackandandah.—Electrical installation in new Station and residence, Police Station. (W.O., Wangaratta; P.S., Yackandandah, Rutherglen, Beechworth.)

15th November, 1960.

Alvie.—Heating system to one additional class-room, Consolidated School. (W.O., Warrnambool.)

Auburn.—Provision of escape stair to Senior School and Female Staff toilet to Infants' School, S.S. 2948.

Ballarat.—Purchase and removal of old residence at 210 Windermere-street, S.S. 2103. (W.O., Ballarat.)

Ballarat North.—Purchase and removal of old residence at 1009 Ligar-street, S.S. 4690. (W.O., Ballarat.)

Beaumaris.—Erection of chain mesh and pipe, post and wire fencing, High School. (H.S., Beaumaris.)

Birchip.—Erection of shelter pavilion, Higher Elementary School. (W.O., Warracknabeal; H.E.S., Birchip.)

Broadford.—Erection of brick veneer residence "A" type office, garage and fuel stores, Police Station. (P.S., Broadford.)

Coburg.—Supply of skiving machine complete with bench and suction device, Pentridge. (Specifications to be supplied with tender.)

Doveton.—Electrical installation in Stage one and two, High School.

Doveton West.—Erection of fencing, S.S. 4820. (S.S., Doveton West.)

Dunkeld.—Erection of new residence, S.S. 183. (W.O., Hamilton and S.S., Dunkeld.)

Echuca.—Flooring in Engineering Workshop and construction of welding bays in Motor Mechanics Shop, Technical School. (W.O., Shepparton; T.S., Echuca.)

Edenhope.—Erection of two shelter pavilions and one store shed, High School. (W.O., Horsham; H.S., Edenhope.)

Flemington.—Additional brick toilet accommodation, Police Station.

Foster.—Conversion of Cookery room to Science room, High School. (W.O., Korumburra; H.S., Foster.)

Foster.—Electrical installation in new Science room, High School. (W.O., Korumburra; W.O., Traralgon; H.S., Foster.)

Geelong West.—Supply of joinery consisting of benches and racks, Technical School. (W.O., Geelong.)
 Goornong.—Repairs and renewals of fencing, Police Station. (W.O., Bendigo; P.S., Goornong.)
 Hughesdale.—Additional drinking and toilet facilities, S.S. 4176. (S.S., Hughesdale.)
 Kellalac.—Erection of shelter pavilion, S.S. 2358. (W.O., Warracknabeal; S.S., Kellalac.)
 South Yarra.—External repairs and renovations to main building, Melbourne High School.
 Koonwarra.—Internal and external renovations to school, S.S. 3177. (W.O., Korumburra; S.S. Koonwarra.)
 Mont Park.—Materials for laundry presses and flat-ironers. 300 yards, 124 in., 12 ounces, Pre-shrunk sheeting. 200 yards, 124 in., raised grey blankets. 200 yards, 72 in., cotton Moletan. 200 yards, 72 in., cotton padding, Larundel Mental Hospital. (Specifications to be supplied with tender.)
 Morwell.—External painting of school and out-buildings, S.S. 4680. (W.O., Traralgon; S.S., Morwell.)
 Noble Park.—Erection of fencing, Technical School. (T.S., Noble Park.)
 Oakleigh.—Repairs to door tracks, Technical School. (T.S., Oakleigh.)
 Oakleigh.—Supply of joinery consisting of benches and tables, Technical School.
 Preston.—Repairs and painting, Technical School. (T.S., Preston.)
 Rosebud.—Internal renovations, S.S. 2627.
 Scoresby.—Supply and erection of farm shed, Research Station.
 Shepparton.—External and internal repairs and painting, 18 Corio-street, Lands Department residence. (W.O., Shepparton.)
 Smythesdale.—External renovations and repairs to residence, S.S. 978. (W.O., Ballarat; S.S., Smythesdale.)
 Strathmore.—Erection of new out-office block, S.S. 4612.
 Sunbury.—Renewal of fittings and new storage tank at toilet block of Ward M.5, Mental Hospital. (Mental Hospital, Sunbury.)
 Sunbury.—Extension of staff kitchen, Mental Hospital. (Mental Hospital, Sunbury.)
 Toorak.—External renovations, including re-slating of roof, "Marathon" Spastic Childrens Centre.
 Various.—Erection of six additional class-rooms to various standard concrete veneer timber-framed Primary Schools.
 Warragul.—Erection of farm Workshops, Ellinbank Dairy Research Station. (W.O., Warragul; Research Station, Warragul.)
 Woomelang.—Erection of new out-office and installing of septic tank &c., Police Station. (W.O., Warracknabeal; P.S., Woomelang.)
 Yarrawonga.—Repairs and painting to residence, Police Station. (W.O., Benalla; P.S., Yarrawonga.)

22nd November, 1960.

Brighton.—Re-wiring of electrical installation in Boys' School, Technical School. (T.S., Brighton).

T. K. MALTBY,
 Commissioner of Public Works.
 Public Works Department,
 Melbourne, C.2, 25th October, 1960.

TENDERS FOR THE SERVICE, 1960-61.

PROVISIONS—MEAT.

TENDERS will be received until Eleven o'clock a.m. on Friday, 25th November, 1960, from persons willing to furnish the under-mentioned supplies, in such quantities as may be ordered by the Victorian Government—delivery to be made at the under-mentioned places—during the three months commencing on 1st January, 1961.

In all cases the total cost of each item must be extended in the columns provided.

The places for which tenders will be received and the amount of the security required for the due fulfilment of each contract, are as follows:—

Schedule No.	Description	Security
Schedule No. 1.—Melbourne District—		£
Meat—Kew Mental Hospital		35
" Pentridge Penal Establishment, Coburg, and "Fairlea" Female Prison, Fairfield		35
" Children's Welfare Depot, Royal Park; and Travancore Developmental Centre, Flemington		8
" "Winlaton" Juvenile School, Nunawading		5
" Receiving House and Mental Hospital, Royal Park		10

Schedule No.	Description	Security
Schedule No. 2.—Mont Park, Bundoora, Larundel, Janefield, Gresswell, and Pleasant View, Wood-street, Preston—		£
Meat—Mont Park		50
" Preston		5
Schedule No. 3.—S.S. Rip and Dredges—		
Meat		5
Schedule No. 4.—Teachers' College and Hostels at Grattan-street, 93 Drummond-street, Carlton; 470 and 481 St. Kilda-road, and 19 Queens-road, Melbourne; 152 Toorak-road west, South Yarra; Frank Tate House, 373 Dandenong-road, Armadale; "Redcourt" 6 and "Larnook", 13 Orrong-road, Armadale; 11 Patterson-street, Hawthorn; 174 Punt-road, Prahran; 221 Burwood-road, Burwood; John Cannon House, 32 Belmont-avenue, Kew; 17 Moule-avenue, Brighton; Police Hospital, St. Kilda-road, Melbourne and Mental Hygiene Clinic, 321 Glenferrie-road, Malvern—		
Meat		15
Schedule No. 5.—Heatherton Sanatorium, Cheltenham—		
Meat		5
Schedule No. 6.—Ararat District—		
Meat		30
Schedule No. 7.—Ballarat District—		
Meat—Gaul, Mental Hospital		35
" Teachers' Hostels		5
Schedule No. 8.—Beechworth District—		
Meat		30
Schedule No. 9.—Bendigo District—		
Meat—Gaul		5
" Teachers' Hostels		5
" Sandhurst Boys' Centre, Mental Hygiene		5
Schedule No. 10.—Castlemaine District—		
Meat		5
Schedule No. 11.—School of Forestry, Creswick—		
Meat		3
Schedule No. 13.—McLeod Settlement, French Island—		
Meat		5
Schedule No. 14.—Geelong District—		
Meat—Gaul		5
" Teachers' Hostels		5
Schedule No. 15.—Cooiemungle Prison Camp, Heytesbury Forest—		
Meat		4
Schedule No. 17.—Langi Kal Kal Training Centre—		
Meat		5
Schedule No. 20.—Sale Gaol—		
Meat		3
Schedule No. 21.—Pleasant Creek Special School, Stawell—		
Meat		3
Schedule No. 22.—Sunbury District—		
Meat		40
Schedule No. 23.—Warrnambool District—		
Meat		5

Printed forms of tender and the conditions of contract may, in all cases, be obtained from the Secretary to the Tender Board, Macarthur-street, Melbourne, by whom also any information or explanation will be afforded to persons tendering.

Security will be required either in Commonwealth Treasury Bonds, or approved bank guarantee, fixed deposit receipt, Savings Bank deposit book, or non-negotiable cheque in favour of the Secretary to the Tender Board, as the tenderer may elect.

The security must be completed and the contract signed within five days of acceptance of the tender, failing which the service may be again advertised, or another tender accepted.

The lowest or any tender will not necessarily be accepted.

In the event of tenderers withdrawing or attempting to withdraw their tenders before notification of acceptance of same, or failing to take up their accepted tenders within the prescribed period after notification of acceptance they may be disqualified from tendering or holding any future contracts for Government supplies for a period of twelve months, such disqualification to date from the notification of acceptance of tender. It is also stipulated that, if a tenderer be a member of a firm and such firm be interested in the contract, the tender shall be in the name of the firm and not in that of the individual and that, for a breach of this condition, the tender will be declared informal.

Tenders, enclosed in a separate envelope, and having the words "*Tender for at*" (as the case may be) written thereon, must be deposited in the Tender Box at the Tender Board Offices, Macarthur-street, Melbourne, or, if sent by post, postage must be prepaid, and the tenders addressed to the Chairman of the Tender Board, Tender Board Offices, Macarthur-street, Melbourne, C.2, which office they must reach not later than by first post on the date of closing of tenders.

CONDITIONS OF CONTRACT.

The conditions of contract are those published in the *Victoria Government Gazette*, No. 31, dated 22nd April, 1960, pages 1295 to 1297.

H. E. BOLTE,
Treasurer.

The Treasury,
Melbourne, 24th October, 1960.

PRIVATE ADVERTISEMENTS

CITY OF CAMBERWELL.

LOAN No. 43.

Notice of Intention to Borrow the Sum of £25,000 for Permanent Works and Undertakings.

NOTICE is hereby given that the Council of the City of Camberwell proposes to borrow the sum of Twenty-five thousand pounds on the credit of the municipal revenues of the Mayor, Councillors, and Citizens of the said City by the issue of debentures, in accordance with the provisions of the *Local Government Act 1958*.

1. The maximum rate of interest that may be paid is $5\frac{1}{2}$ per cent. per annum.
 2. The purpose for which the loan is to be applied is Road Reconstruction and Drainage Works.
 3. The period of the loan shall be ten years.
 4. The money borrowed shall be repayable by providing out of the Municipal Fund twenty half-yearly instalments of approximately £1,641 15s. 6d. each, including principal and interest, on the 1st day of September and the 1st day of March during the currency of the loan. The first instalment shall be payable on the 1st day of September, 1961.
 5. Such moneys shall be repayable at the Commercial Bank of Australia Ltd., Melbourne, or at the Council's bankers for the time being in Melbourne.
- The plans and specifications and the estimate of the cost of the proposed works, and a statement showing the proposed expenditure of the moneys to be borrowed, are open for inspection at the office of the Council, Municipal Chambers, Camberwell, during office hours.

Dated the 21st day of October, 1960.
11672 L. F. CHEFFERS, Chief Administrator.

CITY OF SALE.

BY-LAW No. 47.

A By-law of the City of Sale, made under the *Dog Act 1958*, and numbered 47, for fixing registration and other fees thereunder.

IN pursuance of the powers conferred by the *Dog Act 1958*, and of any and every other power it thereunto enabling, the Mayor, Councillors, and Citizens of the City of Sale order as follows:—

1. By-law No. 43 of the City of Sale shall be and is hereby repealed.
2. The following fees and sums are hereby fixed pursuant to the *Dog Act 1958*:—
 - (a) For registration pursuant to section 6 of the *Dog Act 1958*—Ten shillings.

- (b) For particulars of any dog or for the name of the registered owner thereof or for a certified copy of the receipt mentioned in section 12 of the *Dog Act 1958*—Two shillings and six pence.
- (c) Sum payable to the Registration Officer, pursuant to section 15 of the *Dog Act 1958*—Ten shillings.
- (d) Sum payable to the Registration Officer, pursuant to section 16 of the *Dog Act 1958*—Ten shillings.

3. This By-law shall apply to and have operation throughout the whole of the municipal district.

Resolution for passing this By-law agreed to by the Council of the City of Sale on the 19th day of September, 1960, and confirmed on the 17th day of October, 1960.

In witness whereof the seal of the said Council was affixed hereto this 17th day of October, 1960, in the presence of—

(SEAL) W. J. STEPHENSON, Mayor.
E. A. BAILEY, Councillor.
J. R. RAY, Town Clerk.

11659

CITY OF SUNSHINE.

BY-LAW No. 93.

A By-law of the City of Sunshine made under the Local Government Acts and the Uniform Building Regulations, Victoria, and numbered 93, for determining, applying, dispensing with or regulating such matters or things as are left to be determined, applied, dispensed with or regulated by the Council of the said City of Sunshine under the Uniform Building Regulations, Victoria.

IN pursuance of the powers conferred by the Local Government Acts and the Uniform Building Regulations, Victoria, and any and every other power it thereunto enabling the Mayor, Councillors, and Citizens of the City of Sunshine order as follows:—

1. By-law No. 80 of the City of Sunshine is hereby repealed.

Minimum Area, Depth and Width of Frontage.

2. The minimum area, depth and width of frontage specified in column 3 of Table 804 of the Uniform Building Regulations Amending Regulations No. 2 are hereby adopted as the minimum area, depth and width of frontage of land on which a building of Class 1 or 2 occupancy shall be constructed throughout the whole of the Municipal District.

Sites Below Minimum Requirements.

3. Notwithstanding anything contained in the Regulations, any person may construct a building of Class I, occupancy on land having a lesser area, depth or width of frontage or at a lesser distance from boundaries than those specified in column 3 of Table 804 of the Regulations, but not having a lesser area, depth or width of frontage or at a lesser distance from boundaries than those specified in column 1 of Table 804 of the Regulations, in any case where on the date of commencement of the Regulations such land existed as a separate allotment and has not since been reduced in area or is shown on any plan of subdivision approved by the Council and lodged in the Office of Titles.

Resolution for passing this By-law was agreed to by the Council on the 6th day of June, 1960, and confirmed by the Council on the 4th day of July, 1960.

The common seal of the Mayor, Councillors, and Ratepayers of the City of Sunshine was hereto affixed in the presence of—

(SEAL) HENRY B. DEMPSTER, Mayor.
W. MORE, Councillor.
T. W. DEUTSCHMANN, Town Clerk.

Approved by the Governor in Council, 6th September, 1960.—A. MAHLSTEDT, Clerk of the Executive Council.

11681

CITY OF WANGARATTA.

LOAN No. 43.

Notice of Intention to Borrow the sum of £20,000 for Permanent Works and Undertakings.

NOTICE is hereby given that the Council of the City of Wangaratta proposes to borrow the sum of Twenty thousand pounds (£20,000) on the credit of the municipal revenues of the Mayor, Councillors and Citizens of the City of Wangaratta, such sum to be raised by the grant of a mortgage, in accordance with the provisions of the *Local Government Act 1958*.

1. The maximum rate of interest that may be paid is £5 10s. per centum per annum payable half-yearly, the first of such payments to be made on 1st July, 1961.

2. The purpose for which the loan is to be applied is construction of municipal offices and council chambers and a hall to be used for public purposes (part cost).

3. The period of the loan shall be 45 years.

4. The loan is to be liquidated by the creation of a Sinking Fund pursuant to the provisions of section 428A of the *Local Government Act*, 1958.

5. Such moneys shall be repayable free of exchange at the Commonwealth Savings Bank, Canberra.

The plans and specifications and the estimate of cost of the proposed works and a statement showing the proposed expenditure of the moneys to be borrowed are open for inspection at the Town Hall, Wangaratta.

B. MORAN, Town Clerk.

Dated 24th October, 1960.

11707

CITY OF WANGARATTA.

LOAN No. 44.

Notice of Intention to Borrow the sum of £50,000 for Permanent Works and Undertakings.

NOTICE is hereby given that the Council of the City of Wangaratta proposes to borrow the sum of Fifty thousand pounds (£50,000) on the credit of the municipal revenues of the Mayor, Councillors and Citizens of the City of Wangaratta, such sum to be raised by the grant of a mortgage, in accordance with the provisions of the *Local Government Act* 1958.

1. The maximum rate of interest that may be paid is £5 10s. per centum per annum payable half-yearly, the first of such payments to be made on 1st July, 1961.

2. The purpose for which the loan is to be applied is construction of municipal offices and council chambers and a hall to be used for public purposes (part cost).

3. The period of the loan shall be 40 years.

4. The loan is to be liquidated by the creation of a Sinking Fund pursuant to the provisions of section 428A of the *Local Government Act* 1958.

5. Such moneys shall be repayable free of exchange at the Bank of New South Wales, Canberra, or at the Council's bankers for the time being in Canberra.

The plans and specifications and the estimate of cost of the proposed works and a statement showing the proposed expenditure of the moneys to be borrowed are open for inspection at the Town Hall, Wangaratta.

B. MORAN, Town Clerk.

Dated 24th October, 1960.

11708

SHIRE OF BULLA.

LOAN No. 9.

Notice of Intention to Borrow the Sum of £10,000 for Permanent Works and Undertakings.

NOTICE is hereby given that the Council of the Shire of Bulla proposes to borrow the sum of Ten thousand pounds on the credit of the municipal revenues of the President, Councillors and Ratepayers of the said Shire, such sum to be raised by the grant of a mortgage in accordance with the provisions of the *Local Government Act* 1958.

1. The maximum rate of interest that may be paid is 5½ per cent. per annum.

2. The purpose for which the loan is to be applied is the purchase of roadmaking plant.

3. The period of the loan shall be 10 years.

4. The moneys borrowed shall be repayable by providing out of the municipal fund Twenty half-yearly instalments of approximately £656 14s. 6d. each, including principal and interest, on the first day of February and the first day of August, during the currency of the loan. The first instalment shall be payable on the first day of August, 1961.

5. Such moneys shall be repayable at the State Savings Bank of Victoria, Melbourne.

The plans and specifications and the estimate of the cost of the proposed works and a statement showing the proposed expenditure of the moneys to be borrowed are open for inspection at the Shire Office, Sunbury.

JOHN M. KELLY, Shire Secretary.

Dated 25th October, 1960.

11706

SHIRE OF KOWREE.

NOTICE is hereby given that First Constable Donald Matthies, No. 9823, has been appointed Prosecuting Officer at Harrow, *vice* First Constable J. A. H. Williamson, No. 9400, resigned.

11664 H. ERNEST WALKER, Shire Secretary.

Town and Country Planning Acts.

SHIRE OF MORWELL.

NOTICE THAT A PLANNING SCHEME HAS BEEN PREPARED AND IS AVAILABLE FOR INSPECTION.

Boolarra Planning Scheme, 1954—Amendment No. 1, 1960.

NOTICE is hereby given that the Council of the Shire of Morwell, in pursuance of its power under the Town and Country Planning Acts, has prepared a Planning Scheme for that part of the municipal district of the Shire of Morwell in the Parish of Mirboo and within the following boundaries:—

“Commencing at the south-eastern corner of Crown allotment 140B, Parish of Mirboo; thence in a northerly direction along the eastern boundaries of Crown allotments 140B and 140A, Parish of Mirboo, lots 10, 8 and 7, section 3, Township of Boolarra, to the Mirboo-Morwell railway; thence along that railway to the western boundary of the closed road adjoining allotment 15, section 3, Township of Boolarra; thence southerly along the western boundaries of Crown allotments 140A and 140B, and the southern boundary of Crown allotment 140B, Parish of Mirboo, to the point of commencement” for the purpose of rezoning part of the land as Residential “B” Zone and amending existing Regulations accordingly.

All maps, plans, descriptions, and other data fully setting out and explaining the Planning Scheme have been deposited at the Shire Office, Commercial-road, Morwell, and at the office of the Town and Country Planning Board, Melbourne, and will be open for inspection without payment of any fee by all persons affected between the hours of 9 a.m. and 3.30 p.m. on all days of the week except Saturdays, Sundays, and Public Holidays, until and including the 26th January, 1961.

Any persons affected by the Planning Scheme are required to set forth, in writing, all objections they may have, addressed to the Shire Secretary, Shire Office, Morwell, on or before the 26th January, 1961.

Dated 20th October, 1960.

11666 W. K. MATHISON, Shire Secretary.

SHIRE OF TAMBO.

LOAN No. 20.

(Readvertised.)

Notice of Intention to Borrow the Sum of £3,840 for Permanent Works and Undertakings.

NOTICE is hereby given that the Council of the Shire of Tambo proposes to borrow the sum of Three thousand four hundred and eighty pounds on the credit of the municipal revenues of the President, Councillors and Ratepayers of the said Shire, such sum to be raised by the grant of a mortgage in accordance with the provisions of the *Local Government Act* 1958.

1. The maximum rate of interest that may be paid is 5 7/16 per cent. per annum.

2. The purpose for which the loan is to be applied is for the purchase of roadmaking plant.

3. The period of the loan shall be seven years.

4. The moneys borrowed shall be repayable by providing out of the municipal fund fourteen half-yearly instalments of approximately £302 3s. 11d. each, including principal and interest, on the first day of June and the first day of December, during the currency of the loan. The first instalment shall be payable on the first day of June, 1961.

5. Such moneys shall be repayable at the C.B.C. Savings Bank Limited, Melbourne.

The plans and specifications and the estimate of the cost of the proposed works and a statement showing the proposed expenditure of the moneys to be borrowed are open for inspection at the Shire Office, Bruthen.

G. W. RIDSDALE, Shire Secretary.

Dated 3rd October, 1960.

11684

SHIRE OF WHITTLESEA.

LOAN No. P.S.4.

Private Streets Account.

NOTICE is hereby given that at the meeting of the Council of the Shire of Whittlesea, held at the Shire Office, Epping, on 14th September, 1960, the said Council did agree to the following Resolution, that is to say:—

"That—

- (a) This Council borrow moneys by the grant of a mortgage upon the credit of the municipality, pursuant to section 585 of the Local Government Acts.
- (b) The amount of the principal moneys to be borrowed be £15,000.
- (c) The rate of interest to be paid be 5½ per cent. per annum.
- (d) The moneys borrowed be repayable by twenty instalments of approximately £985 1s. 6d. each, payable respectively on the 1st day of February and on the 1st day of August of each year, the first such instalment being repayable on the 1st day of August, 1961, and the final instalment on the 1st day of February, 1971.
- (e) The moneys borrowed be repayable at the State Savings Bank of Victoria, Melbourne.
- (f) The loan be applied for the purpose of defraying part of the cost of the execution of schemes for the construction of private streets, pursuant to Division 10 of Part XIX. of the Local Government Acts.
- (g) The loan be liquidated by providing out of the receipts from owners made liable under the schemes, or, in case such receipts are insufficient, then by providing from the municipal fund in each half year during the currency of the loan the sum of approximately £985 1s. 6d., which sum includes principal and interest."

And notice is hereby further given that, at the meeting of the said Council held at the Shire Office, Epping, on 12th October, 1960, the said Resolution was confirmed.

11657 R. G. C. COOK, Shire Secretary.

SHIRE OF WYCHEPROOF.

NOTICE is hereby given that First Constable Francis James Mannix, No. 9736, has been appointed Prosecuting Officer of the Shire of Wycheproof in place of First Constable Leslie Arthur Wallace, No. 9526.

11683 A. SAYERS, Shire Secretary.

SHIRE OF YEA.

BY-LAW No. 27.

NOTICE is hereby given, in pursuance of the powers conferred by the Local Government Acts, the President, Councillors, and Ratepayers of the Shire of Yea have made By-law No. 27 for—

- (1) prohibiting the deposit or leaving of refuse or rubbish on streets, roads, lanes or passages;
- (2) prohibiting or regulating the deposit or leaving of refuse or rubbish on any land; and
- (3) requiring the removal or destruction by the owner or occupier of any land of refuse or rubbish thereon (other than refuse or rubbish the removal of which the Council has undertaken or contracted for under section 48 of the *Health Act 1958*).

This By-law comes into operation on the day following its publication in the *Government Gazette*.

The Resolution for passing this By-law was agreed to by the Council on the 5th day of May, 1960, and confirmed on the 4th day of August, 1960.

A copy of this By-law is open for inspection, free of charge, during office hours at the office of the Council, Shire Hall, Yea.

11th October, 1960.
11660 F. F. BERKERY, Shire Secretary.

No. 6398 of 1960.

In the Supreme Court of Victoria.—In the matter of Part I. of the *Companies Act 1958* and in the matter of MICHAEL CHALMER PROPRIETARY LIMITED.

NOTICE is hereby given that a Petition for the winding up of the above-named company by the Supreme Court was, on the 18th day of October, 1960, presented

to the said Court by Australaine Fabrics Proprietary Limited. And that the said petition is directed to be heard before the Court sitting at the 14th Court, Law Courts, Melbourne, on the 11th day of November, 1960, at the hour of 10.30 o'clock in the forenoon; and any creditor or contributory of the said company desirous to support or oppose the making of an Order on the said petition may appear at the time of hearing by himself or his counsel for that purpose; and a copy of the petition will be furnished to any creditor or contributory of the said company requiring the same by the undersigned on payment of the regulated charge for the same.

The petitioner's address is 257 Donald-street, East Brunswick, and the petitioner's solicitors are Maddock, Lonie, and Chisholm, of 339 Collins-street, Melbourne.

MADDOCK, LONIE, & CHISHOLM.

NOTE.—Any person who intends to appear on the hearing of the said petition must serve on or send by post to the above-named solicitors notice, in writing, of his intention so to do. The notice must state the name and address of the firm and must be signed by the person or firm, or his or their solicitor (if any), and must be served, or, if posted, must be sent by post in sufficient time to reach the above-named not later than Four o'clock in the afternoon of the 10th day of November, 1960.

11680

THE COMPANIES ACT 1958.

NOTICE is hereby given that a Meeting of Creditors of Michael Chalmer Proprietary Limited will be held at the registered office of the company, 343 Little Collins-street, Melbourne, on Friday, 21st October, 1960, at 2.30 p.m. in the afternoon, for the purpose of presentation to the creditors of a full statement of the position of the company's affairs.

Dated the 18th day of October, 1960.

By order of the Board,

L. H. C. CHALMER, Secretary.

Registered Office, 343 Little Collins-street, Melbourne.
11663

Companies Act 1958.—In the matter of ARROWSWIFT TRANSPORT CO. PROPRIETARY LIMITED.

NOTICE is hereby given that at an Extraordinary General Meeting of the above-named company, duly convened and held at 366 Bourke-street, Melbourne, at Two p.m. in the afternoon on the 13th day of October, 1960, the following Special Resolution was duly passed:—

That it has been proved to the satisfaction of this meeting that the company cannot by reason of its liabilities continue in business, and that it is advisable to wind up, and accordingly that the company be wound up voluntarily and that Allan John Irwin, of 366 Bourke-street, Melbourne, be appointed liquidator for the purpose of the winding up.

Dated this 20th day of October, 1960.

A. J. IRWIN, Liquidator.

366 Bourke-street, Melbourne. 11711

Companies Act 1958.—In the matter of R. & R. READ PTY. LTD. (in Voluntary Liquidation).—Creditors Winding up and in the matter of the Companies Act.

NOTICE is hereby given that a Third Dividend is intended to be declared in the above matter. Creditors who have not proved their debts by the 14th November, 1960, will be excluded therefrom.

Dated this 25th day of October, 1960.

A. J. IRWIN, Liquidator.

R. D. WIDDOWS, Liquidator.

366 Bourke-street, Melbourne. 11710

The Companies Act 1958.—In the matter of SURREY KNITWEAR PTY. LTD. (in Liquidation).

NOTICE is hereby given that a First Dividend is intended to be declared in this matter. Creditors who have not proved their debts by the 14th day of November, 1960, will be excluded from the dividend.

Dated this 24th day of October, 1960.

E. R. SMAIL, Liquidator.

Kennedy, Small and Middlemiss, 31 Queen-street, Melbourne, C.I. 11713

*Companies Act 1958.*BRITISH TIMKEN PTY. LIMITED
(IN VOLUNTARY LIQUIDATION).

NOTICE is hereby given that the Final General Meeting of the members of the above company will be held at 120 William-street, Melbourne, on Wednesday, the 30th day of November, 1960, at Ten a.m. for the purpose of laying before the meeting the account of the liquidator of the company showing how the winding up has been conducted and the property of the company has been disposed of and giving any explanation thereof.

Dated this 18th day of October, 1960.

11717 L. N. JUPP, Liquidator.

The Companies Act 1958.

N. WEMYSS & CO. PROPRIETARY LIMITED.

PURSUANT TO SECTION 201 OF THE COMPANIES ACT 1958.

NOTICE is hereby given that a Meeting of creditors of N. Wemyss and Co. Proprietary Limited will be held at the Board Room of the Institute of Chartered Accountants, 23 McKillop-street, Melbourne, on Thursday, the 3rd day of November, 1960, at 3 p.m. in the afternoon, for the purpose of nominating a liquidator.

Dated this 19th day of October, 1960.

11696 N. WEMYSS, Director.

*The Companies Act 1958.*A.I. TYRE SERVICE PROPRIETARY LIMITED
(IN LIQUIDATION).

NOTICE is hereby given that a Second and Final Dividend is intended to be declared in the above matter and creditors who have not proved their debts by the 9th day of November, 1960, may be excluded from this distribution.

Dated this 26th day of October, 1960.

J. KENNETH HALL, Liquidator.

Hall and Rose, chartered accountants, 390 Little Collins-street, Melbourne. 11689

Companies Act 1958.

A. J. PATTINSON PROPRIETARY LIMITED.

NOTICE OF RESOLUTION, PURSUANT TO SECTION 195 (3).

AT an Extraordinary General Meeting of A. J. Pattinson Proprietary Limited, duly convened and held at 184 Weston-street, East Brunswick, on the 24th day of October, 1960, the following Resolution was duly passed as a Special Resolution, namely:—

“That the company be wound up voluntarily, and that George Henry Laidlaw, of 29 Range-street, Camberwell, chartered accountant, be appointed liquidator for the purpose of such winding up.”

Dated this 24th day of October, 1960.

11687 G. H. LAIDLAW, Liquidator.

In the Supreme Court.—In the matter of Part I. of the Companies Act and in the matter of DENBIGH TRADING COMPANY PROPRIETARY LIMITED.

NOTICE is hereby given that a petition for the winding up of the above-named company by the Supreme Court was, on the 18th day of October, 1960, presented to the said Court by Glazebrooks Paints Australia Proprietary Limited, and that the said petition is directed to be heard before the Court sitting at the Fourteenth Court, Law Courts, William-street, Melbourne, on the 15th day of November, 1960; and any creditor or contributory of the said company desirous of supporting or opposing the making of an order on the said petition may appear at the time of hearing by himself or his counsel for that purpose; and a copy of the petition will be furnished to any creditor or contributory of the said company requiring the same by the undersigned on payment of the regulated charge for the same.

The petitioner's address is 269-297 Williamstown-road, Port Melbourne.

The petitioner's solicitors are Pavey, Wilson, Cohen and Carter, of 390 Lonsdale-street, Melbourne.

PAVEY, WILSON, COHEN & CARTER.

NOTE.—Any person who intends to appear on the hearing of the said petition must serve on or send by post to the above-named Pavey, Wilson, Cohen and Carter notice, in writing, of his intention so to do. The notice must state the name and address of the person, or, if a firm,

the name and the address of the firm, and must be signed by the person or firm, or his or their solicitor (if any), and must be served, or, if posted, must be sent by post in sufficient time to reach the above named not later than Four o'clock in the afternoon of the 14th day of November, 1960. 11699

SWAN HILL BROADCASTING COMPANY
PROPRIETARY LIMITED.

PURSUANT TO SECTION 195 OF THE COMPANIES ACT 1958.

NOTICE is hereby given that on the 21st day of October, 1960, the following Special Resolution of the members of the company was passed:—

That Swan Hill Broadcasting Company Proprietary Limited be wound up voluntarily, that this Resolution commence to be effective as from this date, and that William Robert McDonald, accountant, of Swan Hill, be and is appointed hereby as liquidator of Swan Hill Broadcasting Company Proprietary Limited for the purpose of this Resolution at a remuneration to be fixed.

Dated the 21st day of October, 1960.

11669 W. McDONALD, Liquidator.

HENRIETTA AGATHA O'CONNOR, late of 20 Hotham-street, East Melbourne, spinster, DECEASED.

CREDITORS, next of kin, and others having claims in respect of the estate of the deceased (who died on the 4th day of August, 1960), are required by the trustee, National Trustees, Executors and Agency Company of Australasia Limited, of 95 Queen-street, Melbourne, to send particulars to it at the above address by the 28th day of December, 1960, after which date the trustee may convey or distribute the assets, having regard only to the claims of which it then has notice.

Dated the 24th day of October, 1960.

J. A. REDMOND & CO., solicitors, 358 Collins-street, Melbourne. 11718

CREDITORS, next of kin and others having claims in respect of the estate of Charles Henry Butland, formerly of Corryong, but late of Avalon House, Eighth-street, Mildura, pensioner, deceased (who died on the 9th day of May, 1960), are to send particulars of their claims to John Charles Hobbs, in care of Hood and Braham, Corryong, by the 20th day of January, 1961, after which date he will distribute the assets, having regard only to the claims of which he then has notice.

HOOD & BRAHAM, solicitors, Corryong. 11701

CREDITORS, next of kin and others having claims in respect of the estate of William Verner Amess, late of 365 Glen Eira-road, Caulfield, in the State of Victoria, gentleman, deceased (who died on the 11th day of July, 1960), are required by the executrix, Dorothy Amess, of 365 Glen Eira-road, Caulfield aforesaid, widow, to send particulars to her, care of the under-mentioned solicitors, by the 27th day of December, 1960, after which date she may convey or distribute the assets, having regard only to the claims of which she then has notice.

AITKEN, WALKER & STRACHAN, solicitors, 123 William-street, Melbourne. 11703

CREDITORS, next of kin and others having claims in respect of the estate of Marion Estella Krieger, late of 27 Marshall-avenue, Kew, widow, deceased (who died on the 2nd July, 1960), are to send the particulars of their claims to The Trustees, Executors and Agency Company Limited, of 401 Collins-street, Melbourne, by the 31st December, 1960, after which date it will distribute the assets, having regard only to the claims of which it then has notice.

R. E. LEWIS, ORR & GIBSON, solicitors, 406 Lonsdale-street, Melbourne. 11704

MARY ANN JENNINGS, late of Mildura, married woman, DECEASED.

CREDITORS, next of kin, and others having claims in respect of the estate of the deceased (who died on 27th April, 1949), are required by The Perpetual Executors and Trustees Association of Australia Limited, of Nos. 100-104 Queen-street, Melbourne, to send particulars to the company by the 23rd December, 1960, after which date it may convey or distribute the assets, having regard only to the claims of which it then has notice.

HILLARD, RICE & GARDE, solicitors, Mildura. 11682

CREDITORS, next of kin and others having claims in respect of the estate of Katharine Alice Ritchie Millear, late of "Yooranalee", Willaura, in Victoria, married woman, deceased (who died on the 22nd day of April, 1960), are required by the executors, Wilfred Howard Millear, grazier, and Elizabeth Nancy Millear, spinster, both of "Yooranalee", Willaura, and Robert Russell Aitken, of 123 William-street, Melbourne, in the said State, solicitor, to send particulars of their claims to such executors, care of the under-mentioned solicitors, by the 27th day of December, 1960, after which date they may convey and distribute the assets, having regard only to the claims of which they then have notice.

AITKEN, WALKER & STRACHAN, 123 William-street, Melbourne, solicitors. 11705

GWENDOLYN FRIDAY, late of 27 Balwyn-road, Canterbury, widow, DECEASED.

CREDITORS, next of kin, and others having claims in respect of the deceased (who died on the 2nd April, 1960), are required by her trustees, Enid Gwendolyn Morgan, of 27 Balwyn-road, Canterbury, married woman, and Stella Mary Payne, of Bonnie Doon, married woman, to send particulars to them, care of the under-mentioned firm of solicitors, by the 3rd day of January, 1961, after which date the trustees may convey and distribute the assets, having regard only to the claims of which they then have notice.

MAL RYAN & GLEN, solicitors, High-street, Mansfield. 11678

EMMA EZABELA KIPPING (usually known as Emma Isabella Kipping or Emma Isobel Kipping), late of Merton, widow, DECEASED.

CREDITORS, next of kin, and others having claims in respect of the deceased (who died on 30th June, 1960), are required by her trustee, Henry Thomas Edward Kipping, of Merton, grazier, to send particulars to him, care of the under-mentioned firm of solicitors, by the 3rd day of January, 1961, after which date the trustee may convey and distribute the assets, having regard only to the claims of which he then has notice.

MAL RYAN & GLEN, solicitors, High-street, Mansfield. 11677

JAMES ALFRED LYLE, late of Howes Creek, grazier, DECEASED.

CREDITORS, next of kin, and others having claims in respect of the deceased (who died on 7th May, 1960), are required by his trustee, The Union Trustee Company of Australia Limited, the registered office of which is at 333 Collins-street, Melbourne, to send particulars to it at its said registered office by the 3rd day of January, 1961, after which date the trustee may convey and distribute the assets, having regard only to the claims of which it then has notice.

MAL RYAN & GLEN, solicitors, High-street, Mansfield. 11676

ANNIE LOUISA KNIGHT, late of Merton, widow, DECEASED.

CREDITORS, next of kin, and others having claims in respect of the deceased (who died on 20th February, 1960), are required by her trustees, Dallas Lewis Knight and Ivanhoe Edward Knight, both farmers, and Beryl Louisa Knight, spinster, all of Merton, to send particulars to them, care of the under-mentioned firm of solicitors, by the 3rd day of January, 1961, after which date the trustees may convey and distribute the assets, having regard only to the claims of which they then have notice.

MAL RYAN & GLEN, solicitors, High-street, Mansfield. 11675

ALFRED CHARLES GEEHMAN, formerly of Swifts Creek, school teacher, but late of Malcolm-street, Mansfield, head teacher, DECEASED.

CREDITORS, next of kin, and others having claims in respect of the deceased (who died on 19th March, 1960), are required by his trustee, Christina May Geehman, of Malcolm-street, Mansfield, widow, to send particulars to her, care of the under-mentioned firm of solicitors, by the 3rd day of January, 1961, after which date the trustee may convey and distribute the assets, having regard only to the claims of which she then has notice.

MAL RYAN & GLEN, solicitors, High-street, Mansfield. 11674

CREDITORS, next of kin, and all other persons having claims against the estate of Eliza McKinnon, late of Mardan, in the State of Victoria, spinster, deceased, intestate (who died on the 22nd day of June, 1959), are required to send particulars of such claims to the administratrix, care of the undersigned solicitors, not later than the 17th day of December, 1960; after which date she will distribute the assets of the said deceased, having regard only to the claims of which she then has notice.

MARSHALL & MACKENZIE, solicitors, Leongatha.

11679

LILLIAN GRACE McNAUGHT, late of Rochester, widow, DECEASED.

CREDITORS, next of kin, and others having claims in respect of the estate of the deceased (who died on the 1st day of August, 1960), are required by the personal representative, Roy Leonard McNaught, to send particulars to him, care of the under-mentioned solicitors, by the 21st day of December, 1960, after which date the personal representative may convey and distribute the assets, having regard only to the claims of which he then has notice.

MILES O'NEILL & HEFFERNAN, solicitors, Rochester.

11682

ANNIE HELENA HICKEY (in the will called Annie Hickey), late of 4 Colvin-grove, Hawthorn, spinster, DECEASED.

CREDITORS, next of kin, and others having claims against the estate of the above deceased (who died on 6th April, 1959), are required by the executor, National Trustees, Executors, and Agency Company of Australasia Limited, of 95 Queen-street, Melbourne, to send particulars thereof by 28th December, 1960, after which date the executor may convey and distribute the assets, having regard only to the claims of which it then has notice.

M. S. MINOGUE, 243 Collins-street, Melbourne, solicitor for the executor.

11665

CREDITORS, next of kin, and others having claims against the estate of Lillian Heib, formerly of 3 Newington-grove, Caulfield, married woman, and late of 8 Sunderland-avenue, Ashburton, in the State of Victoria, widow, deceased (who died on the 29th day of August, 1960), are to send particulars of their claims to Queen Ann Ramadge, of 8 Tobruk-road, Ashburton, married woman, and Raymond Rosenfield Renowden, of 80 Swanston-street, Melbourne, solicitor, the administrators of the said estate, by the 15th day of December, 1960, after which day the administrators will distribute the assets, having regard only to the claims of which they then have notice.

R. R. RENOWDEN & CO., solicitors, 80 Swanston-street, Melbourne.

11661

THE FIDELITY TRUSTEE COMPANY LIMITED, of 101 Lydiard-street north, Ballarat, the executor of the will of Lillian Adam, late of Benalla, in the State of Victoria, spinster; deceased (who died on the 7th day of April, 1960), requires all creditors; next of kin, and others having claims against the property or estate of the said deceased to send particulars of such claims, in writing, care of Hamilton Clarke and Clarke, 55 Nunn-street, Benalla, on or before the 20th day of December, 1960, after which date the said executor intends to convey or distribute such property or estate to or among the persons entitled thereto, having regard only to the claims of which he shall then have had notice.

Dated this 20th day of October, 1960.

HAMILTON CLARKE & CLARKE, 55 Nunn-street, Benalla, proctors for the said executor.

11658

CREDITORS, next of kin, and others having claims in respect of the estate of Elsie Melita Comrie, late of 19 Victoria-avenue, Canterbury, gentlewoman, deceased (who died on the 5th day of April, 1960), are to send the particulars of their claims of Kathleen Comrie Nairn, of 8 Landen-place, Toorak, married woman, Enid Constance Mary Swinburne, of 158 Mont Albert-road, Canterbury, married woman, John Fetherstonhaugh Herring, of Maryborough, solicitor, and The Fidelity Trustee Company Limited, of 101 Lydiard-street north, Ballarat; all in the State of Victoria, care of the said company, on or before the 15th day of January, 1961, after which date they will distribute the assets, having regard only to the claims of which they have notice.

HERRING, BATHURST & BRUCE, solicitors, Maryborough.

11688

FREDERICK COLLINS, formerly of Neerim Junction, but late of 8 Berwen-street, Chelsea, farmer, DECEASED.

CREDITORS, next of kin and all other persons having claims against the estate are required by the executors, Frederick Val Clive Collins and Gertrude Frederica Barrett, to send particulars of their claims to the said executors, care of the undersigned solicitors, on or before the 23rd of December, 1960, after which date the executors will distribute the assets, having regard only to the claims of which they then have notice.

GRAY, FRIEND & LONG, solicitors, Warragul. 11656

ELLEN MAUDE MARY BALHARRIE, late of Nilma, widow, DECEASED.

CREDITORS, next of kin and all other persons having claims against the estate are required by the executor, Francis Robinson McBride, to send particulars of their claims to the said executor, care of the undersigned solicitors, on or before the 23rd of December, 1960, after which date the executor will distribute the assets, having regard only to the claims of which he then has notice.

GRAY, FRIEND & LONG, solicitors, Warragul. 11655

ANN CASKIE BROOKER, late of Warragul West, widow, DECEASED.

CREDITORS, next of kin and all other persons having claims against the estate are required by the executors, Verna Ann Bell and Mary Agnes Duncan, to send particulars of their claims to the said executors, care of the undersigned solicitors, on or before the 23rd of December, 1960, after which date the executors will distribute the assets, having regard only to the claims of which they then have notice.

GRAY, FRIEND & LONG, solicitors, Warragul. 11654

EDWARD JOSEPH O'NEILL, late of Traralgon, in the State of Victoria, electrician, DECEASED.

CREDITORS, next of kin, and others having claims in respect to the estate of the deceased (who died on 14th August, 1960), are to send particulars of their claims to the personal representative, The Fidelity Trustee Company Limited, at 76 Hotham-street, Traralgon, by the 29th December, 1960, after which date it will distribute the assets, having regard only to the claims of which it then has notice.

11673

HUBERT HAROLD TURVEY, late of Marionvale, in the State of Victoria, retired farmer, DECEASED.

CREDITORS, next of kin, and others having claims in respect of the estate of the said deceased (who died on the 9th day of November, 1959), are required by the executors, The Trustees, Executors and Agency Company Limited, of 401 Collins-street, Melbourne, and Sidney Harold Turvey, of Marionvale, to send particulars of their claims to the said executors at 401 Collins-street, Melbourne, by the 8th day of January, 1961, after which date they will distribute the assets, having regard only to the claims of which they then have notice.

Dated this 20th day of October, 1960.

P. V. FELTHAM & CO., Shepparton, solicitors for the said executors. 11671

CREDITORS, next of kin, and others having claims against the estate of Alexander Munro, late of 112 Pleasant-street south, Ballarat, in the State of Victoria, retired teacher, deceased (who died on 24th June, 1960), are to send particulars of their claims to the executor, The Fidelity Trustee Company Limited, of 101 Lydiard-street north, Ballarat, in the said State, by the 28th day of December, 1960, after which date it will distribute the assets, having regard only to the claims of which it then has notice.

CUTHBERT MORROW, MUST & SHAW, solicitors, Ballarat. 11670

CREDITORS, next of kin, and others having claims in respect of the estate of Keith Donald McRae, late of Bairnsdale, in Victoria, timber worker, deceased (who died on the 4th day of February, 1960), are to send the particulars of their claims to The Fidelity Trustee Company Limited, of 101 Lydiard-street north, Ballarat, by the 6th day of January, 1961, after which date it will distribute the assets, having regard only to the claims of which it then has notice.

J. I. LANFRANCHI, solicitor, Bairnsdale. 11667

CREDITORS, next of kin, and others having claims against the property or estate of May Marriott, late of Bairnsdale, in Victoria, widow, deceased (who died on the 19th day of January, 1960), are hereby required to send particulars of such claims to the executrix, Elizabeth Teena Smith, addressed to her, care of the under-mentioned solicitors, on or before the 31st day of December, 1960, after the expiration of which time the executrix will proceed to distribute the assets of the said deceased amongst the persons entitled thereto, having regard only to the claims of which she shall have had notice.

Dated this 24th day of October, 1960.

A. P. AGG & ENGEL, solicitors, Bairnsdale. 11668

FILIPPO FURNARI, late of 32 Henry-street, East Geelong, labourer, DECEASED.

CREDITORS, next of kin, and others having claims in respect of the estate of the said deceased (who died 3rd November, 1957), are required by the applicant for letters of administration of the estate, Carmelo Mobilia, of Little Myers-street, Geelong, labourer, to send particulars to him, care of the undersigned solicitors, by 14th December, 1960, after which date the said applicant may convey or distribute the assets, having regard only to the claims of which he then has notice.

WIGHTON & McDONALD, solicitors, 189-191 Moorabool-street, Geelong. 11587

FREDERICK NORMAN PHILP, late of 9 Skipton-street, Ballarat, and 58 Bridge-street, Ballarat, in the State of Victoria, mercer, DECEASED (who died on the 26th day of February, 1960).

CREDITORS, next of kin, and all other persons having claims against the estate of the said deceased, are required by the executors, The Fidelity Trustee Company Limited, of 101 Lydiard-street north, Ballarat, and Ivey May Philp, of 9 Skipton-street, Ballarat, widow, to send detailed particulars of their claims in respect of the said property to the said executors, care of the said company, on or before the 25th day of January, 1961, after which date it and she will proceed to distribute the said estate, having regard only to the claims of which it and she then have notice.

Dated this 24th day of October, 1960.

R. H. RAMSAY & GAUNT, 41 Lydiard-street, Ballarat, solicitors for the said executors. 11686

CREDITORS, next of kin, and others having claims in respect of the estate of James Taylor, formerly of 15 Hammond-street, Brighton, late of 5 Bakers-road, South Oakleigh, retired, deceased (who died on 25th July, 1960), are to send particulars of their claims to National Trustees, Executors and Agency Company of Australasia Limited, at its registered office, 95 Queen-street, Melbourne, by the 9th day of January, 1961, after which date it will distribute the assets, having regard only to claims of which it then has notice.

G. A. HILFORD & CO., solicitors, 19 Queen-street, Melbourne. 11690

KEITH LAWSON PRICE, late of 94 Mountain View-road, Rosanna, managing director, DECEASED, intestate.

CREDITORS, next of kin, and others having claims in respect of the estate of the deceased (who died on the 22nd day of May, 1960), are required by the administratrix, Inez Rose Price, to send particulars to her, care of Ronald Stewart, McIntosh and Rice, of 422 Collins-street, Melbourne, solicitors, by the 30th day of December, 1960, after which date the administratrix may convey or distribute the assets, having regard only to the claims of which she then has notice.

RONALD STEWART, MCINTOSH & RICE, of 422 Collins-street, Melbourne. 11685

GEORGE HODGES KNOX, late of "Greenlaw", Fern Tree Gully, in the State of Victoria, knight bachelor, DECEASED.

CREDITORS, next of kin, and others having claims in respect of the estate of the deceased (who died on the 11th July, 1960), are required by the personal representatives, Ada Victoria Knox, of "Greenlaw", Fern Tree Gully, widow, and The Union Trustee Company of Australia Limited, of 333 Collins-street, Melbourne, to send particulars to them, in care of the said company, by the 30th December, 1960, after which date they may convey or distribute the assets, having regard only to the claims of which they then have notice.

HEDDERWICK, FOKES & ALSTON, 103 William-street, Melbourne. 11709

ARTHUR GORDON BUTCHERS, late of Wellington, in New Zealand, retired headmaster, correspondence school, DECEASED.

CREDITORS, next of kin, and others having claims in respect of the estate of the deceased (who died on the 21st day of April, 1960), are required by The Trustees Executors and Agency Company Limited, of 401 Collins-street, Melbourne, in the State of Victoria, to send particulars to it by the 31st day of December, 1960, after which date the trustee may convey or distribute the assets, having regard only to the claims of which it then has notice.

Dated the 24th day of October, 1960.

E. P. JOHNSON & DAVIES, solicitors, 339 Collins-street, Melbourne. 11712

CREDITORS, next of kin, and others having claims in respect of the estate of John William Donnelly, formerly of 98 Kooyong-road, Caulfield, but late of Anderson-street, Kallista, in the State of Victoria, gentleman, deceased (who died on the 22nd day of August, 1960), are to send the particulars of their claims to National Trustees, Executors and Agency Company of Australasia Limited, of 95 Queen-street, Melbourne, by the 30th day of December, 1960, after which date it will distribute the assets, having regard only to the claims of which it then has notice.

LYNCH & MACDONALD, 360 Collins-street, Melbourne. 11714

CREDITORS, next of kin, and others having claims in respect of the estate of Elizabeth Jane Trehwella, late of 79 Union-street, Brighton, in the State of Victoria, spinster, deceased (who died on the 23rd day of May, 1960), are to send particulars of their claims to The Equity Trustees, Executors and Agency Company Limited, of 472 Bourke-street, Melbourne, on or before the 7th day of January, 1961, after which date the said company will distribute the assets, having regard only to the claims of which it then has notice.

MCCAY & THWAITES, solicitors, 360 Collins-street, Melbourne. 11715

STATUTORY NOTICE TO CREDITORS.

ALEXANDER LLEWELLYN WETTENHALL, DECEASED.

PURSUANT to the *Trustee Act* 1958, notice is hereby given that all persons having claims against the estate of Alexander Llewellyn Wettenhall, late of Mount Grevillea, Golf Links-road, Frankston, in the State of Victoria, retired solicitor, deceased (who died on the 31st day of July, 1960, and probate of whose will has been applied for by The Union Trustee Company of Australasia Limited, of 333 Collins-street, Melbourne, in the said State), are hereby required to send particulars, in writing, of such claims to the said Union Trustee Company of Australia Limited, at its above-mentioned address, on or before the 31st day of January, 1961, after which date the said Union Trustee Company of Australia Limited will proceed to distribute the assets of the said Alexander Llewellyn Wettenhall, deceased, which shall have come to its hands amongst the persons entitled thereto, having regard only to the claims of which it shall then have had notice. And notice is hereby further given that the said Union Trustee Company of Australia Limited will not be liable for the assets so distributed or any part thereof to any person of whose claims it shall not have had notice as aforesaid.

Dated this 24th day of October, 1960.

BARNET ROCKMAN & CO., of 62A Young-street, Frankston, proctor for the said Union Trustee Company of Australia Limited. 11700

HERBERT COGDELL LACEY, late of 16 New-street, Hampton, sales manager (who died on the 1st day of August, 1960).

CREDITORS, next of kin, and all other persons having claims against the estate of the above-named deceased are required by the executrix of his will, Jessie Robertson Lacey, of 16 New-street, Hampton, widow, to send particulars thereof to him, care of the under-mentioned solicitors, on or before the 4th day of January, 1961, after which date she may proceed to distribute the assets of the deceased, having regard only to the claims of which she then has notice.

COLTMAN, WYATT & ANDERSON, solicitors, 578 Bourke-street, Melbourne. 11698

CREDITORS, next of kin, and others having claims against the estate of Mary Gertrude Manley, sometimes known as Mary Manley, late of 74 The Avenue, Moreland, widow, deceased (who died on 18th July, 1960); are to send particulars, in writing, to the administrator, National Trustees, Executors and Agency Company of Australasia Limited, at its registered address, 95 Queen-street, Melbourne, by the 31st day of December, 1960, after which date the said company will distribute the assets, having regard only to the claims of which it then has notice.

BERNARD NOLAN, 595 Bourke-street, Melbourne, solicitor. 11697

CREDITORS, next of kin, and others having claims in respect of the estate of Margaret Ellen McIntyre, late of Yallourn Hotel, Yallourn, in the State of Victoria, widow, deceased (who died on the 29th of July, 1960, and probate of whose will (dated 2nd May, 1955) was granted to The Equity Trustees, Executors and Agency Company Limited, of 472 Bourke-street, Melbourne, on the 12th of October, 1960), are hereby requested to send particulars of such claims to the said company at its said address, on or before the 28th day of December, 1960, after which date the said company will proceed to distribute the assets of the said deceased amongst the persons entitled thereto, having regard only to the claims of which it shall then have had notice.

Dated this 21st day of October, 1960.

D. BRUCE TUNNOCK & CLARKE, 452 Lonsdale-street, Melbourne, solicitors for the executor. 11695

CREDITORS, next of kin, and others having claims in respect of the estate of Rudolph Arthur Schuchard, late of 252 Swanston-street, Melbourne, and 97 Argyle-road, East Kew, company director, deceased (who died on 15th of June, 1960), are required by the executors, The Trustees, Executors and Agency Company Limited, of 401 Collins-street, Melbourne, and Marion Ashley Schuchard, of 97 Argyle-road, East Kew, widow, to send particulars of their claims to the said company, by the 29th December, 1960, after which date the executors may convey or distribute the assets, having regard only to the claims of which they then have notice.

MOULE, HAMILTON & DERHAM, 224 Queen-street, Melbourne. 11694

CREDITORS, next of kin, and others having claims in respect of the estate of John Arthur Owen, formerly of Fire Station, Bulla-road, Essendon, but late of Lot 282, Jetty-road, Rosebud, retired station officer, deceased (who died on the 18th day of August, 1960), are required by the executor of his last will, National Trustees, Executors and Agency Company of Australasia Limited, of 95 Queen-street, Melbourne, to send particulars to the said executor by the 28th day of December, 1961, after which date the executor may convey or distribute the assets, having regard only to the claims of which it then has notice.

MOLOMBY & MOLOMBY, 99 Queen-street, Melbourne, solicitors. 11693

CREDITORS, next of kin, and others having claims in respect of the estate of Percy Lyne, late of 36 Beauville-avenue, Murrumbena, in the State of Victoria, investor, deceased (who died on the 4th day of August, 1960), are to send particulars of their claims to the executors, care of The Fidelity Company Limited, of 50 Market-street, Melbourne, on or before the first day of January, 1961, after which date the executors will distribute the assets, having regard only to the claims of which they have had notice.

R. WADHAM & DOIG, 383 Flinders-lane, Melbourne, solicitors. 11692

CREDITORS, next of kin, and others having claims in respect of the estate of Alfred Mercer, late of 9 Glenola-road, Chelsea, in the State of Victoria, retired contractor, deceased (who died on the 13th day of July, 1960), are to send particulars of their claims to The Equity Trustees, Executors and Agency Company Limited, of 472 Bourke-street, Melbourne, on or before the 1st day of January, 1961, after which date the said company will distribute the assets, having regard only to the claims of which it has notice.

R. WADHAM & DOIG, 383 Flinders-lane, Melbourne, solicitors. 11691

In the Supreme Court of the State of Victoria.

SALE BY THE SHERIFF.

ON Tuesday, the 6th day of December, 1960, at Eleven a.m., at the Police Station, High-street, Kew (unless process be stayed or satisfied):—

All the estate and interest (if any) of Myer Harry Mirsky and Rosette Mirsky, both of 10 Aylmer-street, North Balwyn, accountant and married woman, respectively, as joint proprietors of an estate in fee-simple in the land described in certificate of title, volume 6356, folio 134, upon which is erected a solid brick L shaped dwelling with tiled roof, comprising three bedrooms, lounge, kitchen, bathroom, garage, laundry. The property is known as No. 10 Aylmer-street, North Balwyn, and is situated on the west side of Aylmer-street, 282 feet north from Maud-street, and has a frontage of 50 ft. 8 in. to Aylmer-street by a depth of 150 feet. Registered mortgages Nos. 1064974 (for approximately £3,200) and A951079 (for an undisclosed amount) affect the said estate and interest.

Terms: Cash only

N. FROGLEY, Sheriff's Officer.

20th October, 1960.

11702

MINING NOTICE

NORTHERN HERCULES NO LIABILITY.

NOTICE is hereby given that an Extraordinary General Meeting of the company will be held in the Board Room of the Honorary Justices Association, 34 Queen-street, Melbourne, on Thursday the 17th day of November, 1960, at Twelve o'clock noon, when the following resolutions will be proposed and if thought fit passed as Special Resolutions:—

1. That the Special Resolution of the company set forth hereunder passed at the Extraordinary General Meeting of the company held on the 21st day of January, 1960, be and is hereby rescinded:—

"That the directors be and are hereby authorized to proceed as soon as practical with the discharge of the liabilities of the company and the distribution of the surplus then remaining amongst the shareholders in proportion to the shares held by them respectively; that all or any investments forming part of the surplus assets be distributed either in their then state of investment or after conversion into money as the directors think fit; and that the directors be and are hereby authorized to settle any difficulties arising on such distribution in such manner as they think fit and in particular in carrying out the distribution in specie of any investments may sell shares representing unmarketable parcels or fractions of shares to which any shareholders may be entitled and distribute the proceeds to those shareholders in proportion to their entitlements."

2. That the company be wound up voluntarily and that Frank Cooper, of 422 Collins-street, Melbourne, be appointed liquidator and fix his remuneration for his services in the winding up, and that the liquidator be and is hereby authorized to distribute all or any investments

forming part of the assets distributable among the shareholders of the company either in their then state of investment or after conversion into money as the liquidator thinks fit and in particular to sell shares representing unmarketable parcels or fractions of shares to which any shareholders may be entitled and to distribute the proceeds to those shareholders in proportion to their entitlements.

By order of the Board;

FRANK COOPER, Manager.

19th October, 1960.

11716

CONTENTS

	PAGE
Appointments	3419
Auction Sales Act	3408
Bank Holidays	3401
Cemetery—Scale of Fees	3410
Contracts	3406
Country Roads Board	3417
Estates of Deceased Persons	3418
Government Notices	3401
Holiday—Melbourne Cup Day	3401
Lands	3444
Licences to Occupy Water Frontages	3409
Melbourne and Metropolitan Board of Works— Notice	3412
Mining	3401, 3462
Ministers of Religion Registered to Celebrate Marriages in Victoria	3418
Money Lenders Act 1958—Supplementary List	3408
Orders in Council—	
Acts—Hospitals and Charities	3420
Health; Land; Railways; Water; Country Roads; Stamps; Forests. <i>et seq</i>	3424
Electric Light and Power; Industrial Safety Advisory Council; Landlord and Tenant; Water; River Improve- ment; Geelong Waterworks and Sewer- age; Explosives. <i>et seq</i>	3441
Private Advertisements	3455
Proclamations	3399
Public Holidays	3400
Public Service Notices	3450
Regulations—	
Acts—Railways	3409
Health	3421
Police Regulation	3441
Resignations	3420
State Rivers and Water Supply Commission	3401, 3413
Tenders	3452
Transport Regulation Board—Public Hearings	3402
Waterworks Trusts	3416