



# VICTORIA GOVERNMENT GAZETTE

Published by Authority

[Registered at the General Post Office, Melbourne, for transmission by post as a newspaper.]

No. 56]

WEDNESDAY, JULY 12

[1961

*Land Act 1958.*

AREA OF LAND COMPRISED IN CERTAIN CLASSES DIMINISHED OR INCREASED.

PROCLAMATION

By His Excellency the Administrator of the Government of the State of Victoria and its Dependencies in the Commonwealth of Australia, &c., &c., &c.

WHEREAS by the *Land Act 1958* it is amongst other things enacted that the Governor in Council may, by Proclamation to be published in the *Government Gazette*, at any time diminish or increase the area of land comprised in any of the classes mentioned in Part I., Division 1, Section 5, of the said *Land Act 1958*, but that the area of lands which may be sold by auction (Class 6), shall not be increased except as in certain cases in the said Act provided: Now therefore I, the Administrator of the Government of the State of Victoria, in the Commonwealth of Australia, by and with the advice of the Executive Council of the said State, and in accordance with the provisions of Sections 94 and 117 of the *Land Act 1958*, aforesaid, do hereby diminish or increase (as the case may be) the areas of Crown lands comprised in Classes 3, 6 and 7 of the classes mentioned in Section 5 of the *Land Act 1958* aforesaid, to the extent set forth in the subjoined Schedule (that is to say):—

Schedule referred to.

CLASSES DIMINISHED OR INCREASED.

County.	Parish.	Allotment.	Section.	Area.	Diminished.	Increased.	Description.
					Class.	Class.	
				A. B. P.			
Gladstone ..	Kangderaar ..	26	4	6 0 0±	7	6	About ¼ mile south of Township of Rheola
Talbot ..	Fryers ..	{ 3 2	{ 14A 14	240 0 0	7	3	About ¼ mile north-west of Township of Fryerstown

Given under my Hand and the Seal of the State of Victoria, aforesaid, at Melbourne, this fourth day of July, in the year of our Lord One thousand nine hundred and sixty-one, and in the tenth year of the reign of Her Majesty Queen Elizabeth II.

CHARLES J. LOWE.

(L.S.)

By His Excellency's Command,

KEITH TURNBULL,  
Commissioner of Crown Lands and Survey.

GOD SAVE THE QUEEN !.

## Vermin and Noxious Weeds Acts.

## CERTAIN PLANTS DECLARED TO BE NOXIOUS WEEDS THROUGHOUT PART OF THE STATE OF VICTORIA.

## PROCLAMATION

By His Excellency the Administrator of the Government of the State of Victoria and its Dependencies in the Commonwealth of Australia, &c., &c., &c.

IN pursuance of the provisions of section 3, sub-section (2), of the *Vermin and Noxious Weeds Act 1958* (No. 6409), I, the Administrator of the Government of the State of Victoria, by and with the advice of the Executive Council of the said State, do by this my Proclamation declare the plants named in the First Schedule hereto to be noxious weeds for the purposes of the said Act and extend such declaration to the whole of Victoria except those parts set out in the Second Schedule hereto, viz.:—

## FIRST SCHEDULE.

## NOXIOUS WEEDS.

## Within Part of the State of Victoria.

Common Name.	Scientific Name.
Acacia Hedge or Prickly Acacia (except existing hedges not exceeding 6 feet in height and 3 feet in width)	<i>Acacia armata</i> R.Br.
Apple of Sodom .. .. .	<i>Solanum sodomaeum</i> L.
Bathurst Burr .. .. .	<i>Xanthium spinosum</i> L.
Blackberry Bramble .. .. .	<i>Rubus fruticosus</i> L.
Box Thorn (excepting existing hedges not exceeding 6 feet in height and 3 feet in width).	<i>Lycium ferocissimum</i> Miers.
Buffalo Burr .. .. .	<i>Solanum rostratum</i> Dunal.
Callifornian Burr .. .. .	<i>Xanthium orientale</i> L.
Caltrop .. .. .	<i>Tribulus terrestris</i> L.
Camel Thorn .. .. .	<i>Alhagi camelorum</i> Fisch.
Cape Broom (except existing hedges not exceeding 6 feet in height and 3 feet in width).	<i>Cytisus monspessulanus</i> L.
Chilian Cestrum .. .. .	<i>Cestrum Parqui</i> L'Herit.
Chinese Scrub .. .. .	<i>Cassinia arcuata</i> R.Br.
Colocynth .. .. .	<i>Citrullus colocynthis</i> (L.) Schrad.
Common Bindweed .. .. .	<i>Convolvulus arvensis</i> L.
Common Horehound .. .. .	<i>Marrubium vulgare</i> L.
Devil's Claw .. .. .	<i>Proboscidea louisianica</i> (Mill.) Thell.
Dodder (any <i>Cuscuta</i> species) .. .. .	<i>Cuscuta</i> spp.
English Broom .. .. .	<i>Cytisus scoparius</i> Link.
Drooping Prickly Pear .. .. .	<i>Opuntia monacantha</i> Haw. Syn. <i>Opuntia vulgaris</i> Mill.
Erect Prickly Pear .. .. .	<i>Opuntia stricta</i> Haw.
Five Spined Saltbush .. .. .	<i>Bassia quinquecuspis</i> (F. Muell.) F. Muell.
Flax-leaved Broom .. .. .	<i>Cytisus linifolius</i> (L.) Lam.
Furze (excepting existing hedges not exceeding 6 feet in height and 3 feet in width).	<i>Ulex europaeus</i> L.
Great Mullein .. .. .	<i>Verbascum thapsus</i> L.
Hemlock .. .. .	<i>Conium maculatum</i> L.
Hoary Cress .. .. .	<i>Lepidium draba</i> L. Syn. <i>Cardarium draba</i> (L.) Desv.
Italian Blackberry or Cut Leaf Blackberry .. .. .	<i>Rubus laciniatus</i> Willd.
Ivy-leaf Sida .. .. .	<i>Sida hederacea</i> (Dougl. ex Hook.) A. Gray.
Khaki Weed .. .. .	<i>Alternanthera repens</i> (L.) Link
Merian's Bugle Lily .. .. .	<i>Watsonia meriana</i> Mill.
Musk Weed .. .. .	<i>Myagrum perfoliatum</i> L.
Narrow-leaved Amsinckia .. .. .	<i>Amsinckia hispida</i> Johnst.
Noogoora Burr .. .. .	<i>Xanthium chinense</i> Mill.
Nut Grass .. .. .	<i>Cyperus rotundus</i> L.
One-leaf Cape Tulip .. .. .	<i>Homeria breyniana</i> (L.) G. J. Lewis.
Onion Weed .. .. .	<i>Asphodelus fistulosus</i> L.
Ordinary Tobacco Plant of North America (seedling plants during February and March, mature plants during June and July).	<i>Nicotiana tabacum</i> L.
Ox-eye Daisy .. .. .	<i>Chrysanthemum Leucanthemum</i> L.
Paterson's Curse or Purple Bugloss .. .. .	<i>Echium plantagineum</i> L.
Perennial Ragweed .. .. .	<i>Ambrosia psilostachya</i> DC.
Prairie Ground Cherry .. .. .	<i>Physalis lanceolata</i> Michx.
Ragwort .. .. .	<i>Senecio jacobaea</i> L.
Red-ink Plant or Dye Berry .. .. .	<i>Phytolacca octandra</i> L.
St. John's Wort .. .. .	<i>Hypericum perforatum</i> L.
Sand Mustard or Sand Rocket .. .. .	<i>Diploxys tenuifolia</i> (L.) DC.
Serrated Tussock .. .. .	<i>Nasella trichotoma</i> (Nees.) Arech.
Skeleton Weed .. .. .	<i>Chondrilla juncea</i> L.
Spiny Broom .. .. .	<i>Calycotome spinosa</i> Link.
Spiny Burr Grass .. .. .	<i>Cenchrus pauciflorus</i> Benth.
Spiny Emex, Three-cornered Jack, or Cat's Head .. .. .	<i>Emex australis</i> Steinh.
Spiny Rush .. .. .	<i>Juncus acutus</i> L.
Sticky Bartsia .. .. .	<i>Bartsia viscosa</i> L.
Stinkwort .. .. .	<i>Inula graveolens</i> (L.) Desf.
Sweet Briar .. .. .	<i>Rosa rubiginosa</i> L.
The Weld or Wild Mignonette or Dyers' Weed .. .. .	<i>Reseda luteola</i> L.
Thistle, Artichoke .. .. .	<i>Cynara cardunculus</i> L.
Thistle, Golden or Spanish Salsify .. .. .	<i>Scolymus hispanicus</i> L.
Thistle, Hard Head .. .. .	<i>Centaurea repens</i> L.
Thistle, Illyrian .. .. .	<i>Onopordum illyricum</i> L.
Thistle, Perennial or Californian .. .. .	<i>Cirsium arvense</i> (L.) Scop.
Thistle, Saffron .. .. .	<i>Carthamus lanatus</i> L.
Thistle, Saint Barnaby's .. .. .	<i>Centaurea solstitialis</i> L.
Thistle, Scotch or Heraldic .. .. .	<i>Onopordum acanthium</i> L.
Thistle, Shore or Slender .. .. .	<i>Carduus tenuiflorus</i> Curt.
Thistle, Soldier .. .. .	<i>Cirsium acana</i> Moench.

FIRST SCHEDULE—continued.

Common Name.	Scientific Name.
Thistle, Spear	<i>Cirsium vulgare</i> (Savi) Ten. Syn. <i>Cirsium lanceolatum</i> (L.) Scop. Syn. <i>Carduus lanceolatus</i> (L.). Syn. <i>Carduus vulgaris</i> Savi.
Thistle, Spotted or Variegated	<i>Silybum marianum</i> (L.) Gaertn. Syn. <i>Carduus marianus</i> L.
Thistle, Star	<i>Centaurea calcitrapa</i> L.
Thistle, Stemless	<i>Onopordum acaulon</i> L.
Thorn Apple	<i>Datura Ferox</i> L. <i>Datura Metel</i> Auctt. Austral non L. <i>Datura stramonium</i> L.
Tiger Pear	<i>Opuntia aurantiaca</i> Lindl.
Topped Lavender	<i>Lavandula stoechas</i> L.
Tufted Honeyflower	<i>Melianthus comosus</i> Rahl.
Tutsan	<i>Hypericum androsaemum</i> L.
Twiggy Mullein	<i>Verbascum virgatum</i> Stokes.
Two-leaved Cape Tulip	<i>Homeria miniata</i> (Andr.) Sweet
Water Hyacinth	<i>Eichhornia crassipes</i> (Mart.) Solms. Laub.
Wheel Cactus	<i>Opuntia robusta</i> Wendl.
Whitehorse Nettle or Silver-leaf Nightshade	<i>Solanum elaeagnifolium</i> Cav.
Wild, Bitter, or Bastard Melon	<i>Citrullus vulgaris</i> Schrad.
Wild Garlic or Crow Garlic	<i>Allium vineale</i> L.

SECOND SCHEDULE.

The Parishes of Boroondara, Bulleen, Cut-paw-paw, Dandenong, Doutta Galla, Jika Jika, Melbourne North, Melbourne South, Moorabbin, Mordialloc, Mulgrave, Nunawading, Prahran, that part of the Parish of Will Will Rock which is within the municipal boundaries of the City of Broadmeadows, that part of the Parish of Keelbundora which is within the municipal boundaries of the East, West, East Central, West Central and South wards of the City of Heidelberg, that part of the Parish of Keelbundora which is within the municipal boundaries of the City of Preston and that part of the Parish of Lyndhurst which is within the municipal boundaries of the City of Chelsea.

(This Proclamation is in lieu of all previous Proclamations declaring plants to be noxious weeds, which are hereby revoked.)

Given under my Hand and the Seal of the State of Victoria aforesaid, at Melbourne, this fourth day of July, in the year of our Lord One thousand nine hundred and sixty-one, and in the tenth year of the reign of Her Majesty Queen Elizabeth II.

(L.S.)

CHARLES J. LOWE.

By His Excellency's Command,

KEITH TURNBULL,  
Commissioner of Crown Lands and Survey.

GOD SAVE THE QUEEN!

COLAC WATERWORKS TRUST.—PROCLAMATION OF URBAN DISTRICTS.

PROCLAMATION

By His Excellency the Administrator of the Government of the State of Victoria and its Dependencies in the Commonwealth of Australia, &c., &c., &c.

UNDER the powers conferred by the Water Acts and all other powers enabling him in that behalf, I, the Administrator of the Government of the State of Victoria, in the Commonwealth of Australia, by and with the advice of the Executive Council of the said State, doth hereby proclaim that on and from the date hereof portions of the Waterworks District of the Colac Waterworks Trust within the boundaries described in the Schedule hereto shall be and become Urban Districts for the purpose of and within the meaning of the said Acts.

SCHEDULE.

Portion I.—Warrion Reticulation Area.

Commencing at the south-eastern angle of Crown allotment 5, Parish of Cundare, County of Grenville; thence due east by a line across a road a distance of 105.7 links to a point on the western boundary of Crown allotment 2; thence southerly along the said western boundary of Crown allotment 2 to its south-western angle; thence easterly along the northern boundary of Crown allotment 1, Parish of Warrion, to the easternmost angle of the said Crown allotment 1; thence southerly along the eastern boundaries of the said Crown allotment 1 and of Crown allotments 2 and 3 to the south-eastern angle of the said Crown allotment 3; thence south-westerly by a line across a road to the easternmost angle of lot 6 on lodged plan of subdivision No. 3011; thence south-westerly along the south-eastern boundary of the said lot 6 to its south-eastern angle; thence westerly along the southern boundaries of the said lot 6 and of lots 5, 4 and 3 to a point being 300 links due east from the westernmost angle of the said lot 3; thence southerly by a line being parallel to the western boundaries of Crown allotments 5 and 6, through the said Crown allotments 5 and 6, across a road and through Crown allotments 7, 8, 9, 6A<sup>2</sup> and 27 to a point on the northern boundary of Crown

allotment 6A<sup>1</sup>; thence westerly along the said northern boundary of Crown allotment 6A<sup>1</sup> to its north-western angle; thence westerly by a line across a road to the southernmost angle of lot 39 on lodged plan of subdivision No. 4452; thence westerly along the southern boundaries of the said lot 39 and of lot 9 to the westernmost angle of the said lot 9; thence northerly along the western boundary of the said lot 9 to its northernmost angle; thence westerly along the northern boundary of lot 7 to a point in line with the eastern boundary of lot 10; thence northerly by a line across a road and along the eastern boundaries of the said lot 10 and of lots 11 and 13 and by a line being the continuation thereof across a road to a point on the southern boundary of Crown allotment 7B, Parish of Cundare; thence easterly along the said southern boundary of Crown allotment 7B to its south-eastern angle; thence easterly by a line across a road to the south-western angle of Crown allotment 5; thence easterly along the southern boundary of the said Crown allotment 5 to its south-eastern angle being the point of commencement.

Portion II.—Coragulac Reticulation Area.

Commencing at the northernmost angle of lot 8 on lodged plan of subdivision numbered 11745 being portion of Crown allotment 19H, Parish of Warrion, County of Polwarth; thence through the said Crown allotment 19H, across a road and a Railway Reserve by a line bearing north 30 deg. 50 min. east to a point on the western boundary of lot 2 on lodged plan of subdivision numbered 11448; thence northerly and north-easterly along the western boundary of the said lot 2 to the westernmost angle of lot 3; thence north-easterly along the north-western boundaries of the said lot 3 and of lots 4, 5 and 6 to the southernmost angle of the said lot 6; thence through the said Crown allotment 19H, across a road, through Crown allotment 18E, across a road, through Crown allotment 18B, across a road, and through Crown allotment 19H by lines bearing north 30 deg. 50 min. east a distance of 300 links, south 59 deg. 10 min. east a distance of 600 links, south 30 deg. 50 min. west a distance of 2,358.7 links and north 59 deg. 10 min. west a distance of 600 links to a point in the said Crown allotment 19H; thence north-easterly by a line through the said Crown allotment 19H to the westernmost angle of lot 1 on lodged plan of subdivision No. 11745; thence

north-easterly along the north-western boundaries of the said lot 1 and of lots 2, 3, 4, 5, 6, 7 and 8 to the northernmost angle of the said lot 8 being the point of commencement.

*Portion III.—Alvie Reticulation Area.*

Commencing at the south-eastern angle of lot 8 on lodged plan of subdivision numbered 4793, Parish of Warrion, County of Grenville; thence westerly along the southern boundary of the said lot 8 and by a line being the continuation thereof across a road to the south-eastern angle of lot 7; thence generally westerly along the southern boundaries of the said lot 7 and of lots 6, 5, 4 and 3 to the westernmost angle of the said lot 3; thence westerly by a line being the continuation of the said southern boundary of lot 3, across a road and through lots 16 and 17 for a distance of 694.2 links; thence through the said lot 17, lot 18 and Crown allotment 11b by a line bearing south 89 deg. 54 min. west to a point in the said Crown allotment 11b being in line with the eastern boundary of Crown allotment 11b; thence northerly by a line through the said Crown allotment 11b, across a road and along the eastern boundary of the said Crown allotment 11b to a point 250 links northerly from its south-eastern angle; thence across a road and through Crown allotment 10b by lines bearing due east a distance of 3,901.8 links, south 81 deg. 18 min. east a distance of 465 links and south 72 deg. 16 min. east to a point on the western boundary of Crown allotment 10c; thence south-westerly along the said western boundary of Crown allotment 10c a distance of 124.6 links; thence through the said Crown allotment 10c by lines bearing south 72 deg. 13 min. east a distance of 184.5 links, south 17 deg. 38 min. west a distance of 9.1 links, south 81 deg. 59 min. east a distance of 173 links, south 79 deg. 19 min. east a distance of 209 links, south 81 deg. 59 min. east a distance of 370 links and south 29 deg. 15 min. west a distance of 185 links to a point on the southern boundary of the said Crown allotment 10c; thence westerly along the said southern boundary of Crown allotment 10c to a point in line with the eastern boundary of the aforesaid lot 8 on lodged plan of subdivision numbered 4793; thence southerly by a line across a road and along the eastern boundary of the said lot 8 to its south-eastern angle being the point of commencement.

All of which boundaries are shown on accompanying plans marked "A", "B" and "C" and deposited in the office of the State Rivers and Water Supply Commission, Melbourne.—(Corres. 59/6807/46.)

Given under my Hand and the Seal of the State of Victoria aforesaid, at Melbourne, this eleventh day of July, in the year of our Lord One thousand nine hundred and sixty-one, and in the tenth year of the reign of Her Majesty Queen Elizabeth II.

(L.S.) CHARLES J. LOWE.

By His Excellency's Command,  
W. J. MIBUS,  
Minister of Water Supply.  
GOD SAVE THE QUEEN!

**NEERIM SOUTH WATERWORKS TRUST.—PORTION OF DISTRICT PROCLAIMED AN URBAN DISTRICT.**

**PROCLAMATION**

By His Excellency the Administrator of the Government of the State of Victoria and its Dependencies in the Commonwealth of Australia, &c., &c., &c.

**U**NDER the powers conferred by the Water Acts and all other powers enabling him in that behalf, I, the Administrator of the Government of the State of Victoria, in the Commonwealth of Australia, by and with the advice of the Executive Council of the said State, doth hereby proclaim that on and from the date hereof the portion of the Waterworks District of the Neerim South Waterworks Trust within the boundaries described in the Schedule hereto shall be and become an Urban District for the purposes of and within the meaning of the said Acts and shall be known as the Neerim South Urban District.

**SCHEDULE.**

Commencing at the south-eastern angle of Crown allotment 68, Parish of Neerim, County of Buln Buln; thence westerly along the southern boundary of the said Crown allotment 68 to a point on a line parallel to and distant 400 links westerly from the eastern boundary of Crown allotment 67; thence northerly by the said line through the said Crown allotment 68 and Crown allotments 67,

66 and 65 to a point in the said Crown allotment 65, such point being on a line parallel to and distant 400 links south-westerly from the eastern boundary of Crown allotment 64; thence north-westerly by the said line parallel to the eastern boundary of Crown allotment 64, through the said Crown allotments 65 and 64 to a point on the northern boundary of the said Crown allotment 64; thence north-westerly by a line across a road to a point on the southern boundary of Crown allotment 63A, such point being 750 links westerly from its south-eastern angle; thence northerly by a line parallel to the western boundary of the said Crown allotment 63A through the said Crown allotment 63A to a point in line with the southern boundary of Crown allotment 63; thence easterly through the said Crown allotment 63A to the south-western angle of the said Crown allotment 63; thence northerly along the western boundary of the said Crown allotment 63 to its north-western angle; thence easterly along the northern boundary of the said Crown allotment 63 to a point on a line parallel to and distant 400 links westerly from the eastern boundary of Crown allotment 82A; thence northerly along the said line parallel to the western boundary of Crown allotment 82A, through the said Crown allotments 63A and 82A to a point in Crown allotment 61 in line with the northern boundary of the land shown on plan No. H.396 lodged in the Office of Titles, Melbourne; thence easterly by a line through the said Crown allotment 61, across a road and through Crown allotment 61b to a point on its eastern boundary; thence southerly along the said eastern boundary of Crown allotment 61b to its south-eastern angle; thence southerly by a line through Crown allotments 61b, 81 and 82 to the north-eastern angle of the land shown on plan No. E.191 lodged in the Office of Titles; thence southerly along the eastern boundary of the said land shown on plan No. E.191 to its south-eastern angle; thence easterly along the southern boundary of the aforesaid Crown allotment 82 to a point on a line parallel to and distant 280 links westerly from the eastern boundary of Crown allotment 83; thence southerly by the said line parallel to the eastern boundary of Crown allotment 83, across a road and through the said Crown allotment 83 to a point on its southern boundary; thence westerly along the said southern boundary of Crown allotment 83 to a point on a line parallel to and distant 400 links north-easterly from the western boundary of Crown allotment 84; thence south-easterly by the said line parallel to the western boundary of Crown allotment 84 through the said Crown allotments 84 and 85A to a point on a line parallel to and distant 400 links easterly from the western boundary of Crown allotment 86; thence southerly by the said line through the said Crown allotment 85A to a point on its southern boundary; thence easterly along the said southern boundary of Crown allotment 85A to a point in line with the eastern boundary of lot 40 on lodged plan of subdivision No. 3463; thence southerly by a line across a road and along the eastern boundary of the said allotment 40 to its south-eastern angle; thence westerly along the southern boundaries of the said lot 40 and of lots 41, 42 and 43 to the south-western angle of the said lot 43; thence southerly by a line across a road to the north-western angle of lot 44; thence southerly along the western boundaries of the said lot 44 and of lot 8 to the south-western angle of the said lot 8; thence south-easterly by a line across a road to the north-eastern angle of the Forest Commission's allotment in Crown allotment 87; thence southerly along the eastern boundary of the said Forest Commission's allotment to its south-eastern angle; thence easterly along the northern boundary of lot 1 on lodged plan of subdivision No. 29705 to its north-eastern angle; thence southerly along the eastern boundaries of the said lot 1 and of lots 2, 3, 4, 5, 6, 7, 8 and 9 and by a line being the continuation thereof through Crown allotment 88 to a point in line with the southern boundary of Crown allotment 68; thence westerly by a line through the said Crown allotment 88 and across a road to the south-eastern angle of the said Crown allotment 68, being the point of commencement.

All of which boundaries are shown on an accompanying plan and deposited in the office of the State Rivers and Water Supply Commission, Melbourne.—(Corres. 59/2592/40.)

Given under my Hand and the Seal of the State of Victoria aforesaid, at Melbourne, this eleventh day of July, in the year of our Lord One thousand nine hundred and sixty-one, and in the tenth year of the reign of Her Majesty Queen Elizabeth II.

(L.S.) CHARLES J. LOWE.

By His Excellency's Command,  
W. J. MIBUS,  
Minister of Water Supply.  
GOD SAVE THE QUEEN!

*Poisons Act 1958 (No. 6336).*  
**SUBSTANCES DECLARED TO BE POTENT DRUGS.**

**PROCLAMATION**

By His Excellency the Administrator of the Government of the State of Victoria and its Dependencies in the Commonwealth of Australia, &c., &c., &c.

**WHEREAS** the substances named herein are not included in the Second, Fourth or Sixth Schedules to the *Poisons Act 1958*:

And whereas in the opinion of the Commission of Public Health such substances should be subject to regulations imposing special restrictions under Part IV. of the *Poisons Act 1958* with respect to the sale thereof:

Now therefore by virtue of the powers conferred by section fifty-two of the said Act and all other powers enabling me in that behalf, I, the Administrator of the Government of the State of Victoria in the Commonwealth of Australia, by and with the advice of the Executive Council of the said State, do by this my Proclamation declare—

Preparations of Glutethimide and Preparations of Alpha-phthalimidoglutaramide to be "potent drugs" for the purposes of the said Act.

Given under my Hand and the Seal of the State of Victoria aforesaid, at Melbourne, this fourth day of July, in the year of our Lord One thousand nine hundred and sixty-one, and in the tenth year of the reign of Her Majesty Queen Elizabeth II.

(L.S.) CHARLES J. LOWE.

By His Excellency's Command,

E. P. CAMERON,  
 Minister of Health.

GOD SAVE THE QUEEN!

*Poisons Act 1958 (No. 6336).*  
**ADDITIONS TO THE SIXTH SCHEDULE.**

**PROCLAMATION**

By His Excellency the Administrator of the Government of the State of Victoria and its Dependencies in the Commonwealth of Australia, &c., &c., &c.

**BY** virtue of the powers conferred by Section thirty-nine of the *Poisons Act 1958* and all other powers enabling me in that behalf, I, the Administrator of the Government of the State of Victoria in the Commonwealth of Australia, by and with the advice of the Executive Council of the said State and on the recommendation of the Pharmacy Board of Victoria, do by this my Proclamation add to Paragraph (1) of the Sixth Schedule to the said Act the following items:

- CLONITAZENE its salts and any preparation, admixture, extract or other substance containing any proportion of Clonitazene.
- DIAMPROMIDE its salts and any preparation, admixture, extract or other substance containing any proportion of Diampromide.
- ETONITAZENE its salts and any preparation, admixture, extract or other substance containing any proportion of Etonitazene.
- HYDROMORPHINOL its salts and any preparation, admixture, extract or other substance containing any proportion of Hydromorphinol.
- Under the item beginning with the words "Piperidine derivatives" after the word "morpheridine" add the words "Phenampromide, phenoperidine,"

And declare that Division 2 of Part III. of the *Poisons Act 1958* shall apply to the said substances and preparations in the same manner as it applies to the substances and preparations already included in the said Schedule.

Given under my Hand and the Seal of the State of Victoria aforesaid, at Melbourne, this fourth day of July, in the year of our Lord One thousand nine hundred and sixty-one, and in the tenth year of the reign of Her Majesty Queen Elizabeth II.

(L.S.) CHARLES J. LOWE.

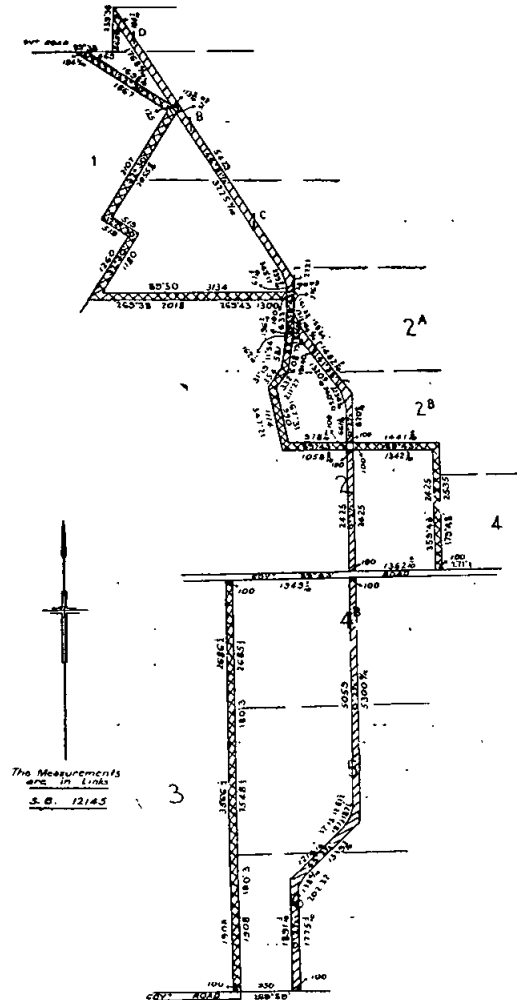
By His Excellency's Command,

E. P. CAMERON,  
 Minister of Health.

GOD SAVE THE QUEEN!

**SHIRE OF SOUTH GIPPSLAND.—PUBLIC HIGHWAY.**

**I**N pursuance of the powers conferred by sections 522 and 526 of the *Local Government Act 1958*, the Council of the Shire of South Gippsland doth hereby direct that the land in the Parish of Yanakie shown hatched on the plan hereunder, which has been taken, purchased or acquired by it, shall be a public highway from and after the date of publication of this Order in the *Government Gazette*, and doth declare that such land shall be a public highway in lieu of the land in the said Parish shown crosshatched on the said plan.



The common seal of the President, Councillors, and Ratepayers of the Shire of South Gippsland was hereunto affixed this 9th day of February, 1960, in the presence of—

(SEAL) W. E. COOK, President.  
 F. L. HOBSON, Councillor.  
 J. RENNICK, Secretary.

Approved by the Governor in Council,  
 4th July, 1961.

A. MAHLSTEDT,  
 Clerk of the Executive Council.

*State Savings Bank Act 1958, Section 30.*  
**THE STATE SAVINGS BANK OF VICTORIA.**  
 ESTABLISHMENT OF BRANCH.

**T**HE Commissioners of the State Savings Bank of Victoria hereby give notice of their intention to establish a Branch of the Bank at Cotham on 20th July, 1961.

O. R. CARLSON,  
 General Manager.

## Local Government Act 1958, Part 48, Section 904.

## LICENCES TO OCCUPY UNUSED ROADS.

NOTICE is hereby given that Licences to occupy Unused Roads have been issued to the following approved applicants, and that the Licence Fee specified in each case has been received by the Accountant, Department of Crown Lands and Survey, Melbourne, C.2.

Number of Licence.	Name and Address of Licensee.	Municipality.	Parish.	Abutting— Allotments and Sections.	Area.		Date of Issue of Licence.	Date of Expiry of Licence.
					A. R. P.	£ s. d.		
41921	Gordon, L. A., Dixons Creek	Eltham ..	Burgoyne ..	Between 50 and 50A (western portion)	2 1 0	1 0 0	1.1.59	31.12.61
41922	Smith, A. J., Koonwarra ..	Woorayl ..	Drumdle- mara	East of 74C ..	8 2 0	2 2 6	1.1.60	31.12.62
41923	Richardson, G. Vervale ..	Berwick ..	Koo-wee-rup East	West of 31, section D ..	0 2 0	1 0 0	1.1.60	31.12.62
41925	Halliwell, I. J., Swan Marsh	Heytesbury	Pomborneit	East of 45C ..	3 0 0	2 0 0	1.1.60	31.12.62
41926	Pennell, A. G. and M. Burke-street, Braybrook	Keilor ..	Doutta Galla	Between 11-14, section 11 and 1, section 12 (Township of Braybrook)	1 0 0	1 0 0	1.1.60	31.12.62
41927	Daffy, W. E., Swan Marsh	Heytesbury	Pomborneit	East of 45D ..	1 2 0	1 0 0	1.1.60	31.12.62
41928	Southdown Pastoral Leongatha South Co. Pty. Ltd.	Woorayl ..	Drumdle- mara	East of 57C. west of 28	10 0 0	2 0 0	1.1.59	31.12.61
41929	Grose, J. L. and M., Upper Beaconsfield	Berwick ..	Gembrook ..	1A, section D ..	1 2 0	1 0 0	1.1.60	31.12.62
41930	Niblett, D., South Purumbete	Heytesbury	Purrumbete South	South of 79B ..	3 2 0	3 10 0	1.1.60	31.12.62
41931	Weber, L. C., Alexandra ..	Eltham ..	Kinglake ..	Between 34 and 55L ..	2 0 0	1 0 0	1.1.58	31.12.63
41932	Devlin, J., Lismore ..	Hampden ..	Galla ..	South of 155A and 155B	5 0 0	5 0 0	1.1.60	31.12.62
41933	Mutton, J. P. and C. B., Fawkner	Whittlesea	Kal Kallo ..	Between 1, 2, section 32 and 1, 3, 4, section 29 (Township of Kal Kallo)	0 2 0	1 0 0	1.1.60	31.12.62
41934	Moore, J., Kal Kallo ..	Whittlesea	Kinglake ..	North 1, 3, 4, 5, 6, section 8, (Township of Kal Kallo)	1 0 0	1 0 0	1.1.60	31.12.62
41936	Stafford, R. R. and Ors., Preston	Eltham ..	Greens- borough	South of 2A, section B ..	1 1 0	1 0 0	1.1.59	31.12.61
41937	McLaren, F. R., Lake Gillcar	Warrnam- bool	Mepunga ..	Between 25A1, 25E, 25J and 4, section 2	4 0 0	2 2 0	1.1.60	31.12.62
41938	Thompson, M. C. N., Dro- mana	Flinders ..	Kangerong	Between 1 and 28D ..	2 1 0	2 5 0	1.1.60	31.12.62
41939	Smith, L. R., Leongatha ..	Woorayl ..	Drumdle- mara	West of 60D ..	4 2 0	1 0 0	1.1.60	31.12.62
41940	Johnson, L. W., Koonwarra	Woorayl ..	Drumdle- mara	West of 60D and south of 60D	4 3 0	1 0 0	1.1.60	31.12.62
41941	Ballagh, G. Colac ..	Colac ..	Elliminyt ..	Between 29A, and 49, 51, section D	1 1 0	2 10 0	1.1.60	31.12.62
41942	Nugent, R. H., Red Hill ..	Flinders ..	Kangerong	East of 28C ..	1 0 0	1 0 0	1.1.60	31.12.62
41943	Smith, A. N., Healesville ..	Flinders ..	Tarrawarra	Between 27A, 28A and 22A	4 2 0	1 0 0	1.1.60	31.12.62
41944	Forbes, J. A., Fairfield ..	French Island	French Island	Between 17A and 17, section A; between 17, section A and 1, section B; between 18, 18A, section A and 1, section B; between 18, 18A, section A and between 18A, section A and 6, section B	7 0 0	1 0 0	1.1.60	31.12.62
41946	Whelan, R. P., Healesville ..	Healesville	Tarrawarra	West and south of 43 ..	17 0 0	1 0 0	1.1.60	31.12.62
41947	Wilson, D., Cobden ..	Heytesbury	Tandarook	East of 5, 6, south of 6, section 30 (Township of Cobden)	2 1 0	5 12 6	1.1.60	31.12.62
41948	Blain, R. C., Timboon ..	Heytesbury	Waarre ..	North of 3, section C (western half)	5 2 0	5 10 0	1.1.60	31.12.62
41949	Peterson, R. C., Yarram ..	Alberton ..	Devon ..	South of 42 (western portion)	4 0 0	1 4 0	1.1.60	31.12.62
41950	Bodman, W. T., Won Wron	Alberton ..	Won Wron	North of 1, 2, section A	3 0 0	4 10 0	1.1.60	31.12.62
42001	McKenzie, L. G., Cora Lynn	Berwick ..	Koo-wee-rup	East and south of 14 ..	1 3 0	1 15 0	1.1.60	31.12.62
42002	Fawcett, P. A. and E. M., Koonwarra	Woorayl ..	Drumdle- mara	North and west 60A and west 60D (portion)	14 2 0	2 18 0	1.1.59	31.12.61
42003	Amiet, C. and M. P., Driffield	Morwell ..	Narraacan ..	West of 8, section A (northern portion)	2 0 0	2 0 0	1.1.60	31.12.62
42004	Green, L. F., Vesper ..	Buln Buln	Fumina ..	North of 71 ..	1 0 0	1 0 0	1.1.60	31.12.62
42006	Denki, I., Riddell ..	Romsey ..	Kerrie ..	Surrounding 126B ..	2 0 0	1 0 0	1.1.60	31.12.62
42007	Wilson, L. T., Toorak	Lillydale ..	Gruyere ..	Between 75 and 77 ..	4 0 0	8 0 0	1.1.60	31.12.62
42008	Storer, A. A., Merricks ..	Flinders ..	Bittern ..	Between 97B and 95B ..	3 0 0	1 10 0	1.1.60	31.12.62
42009	Anderson, J. K., Bass	Bass ..	Corinella ..	Between 41 and 49 ..	2 0 0	2 0 0	1.1.60	31.12.62
42010	Smith, H. P., Lancefield ..	Romsey ..	Lancefield ..	South of 73 (portion) ..	3 0 0	1 0 0	1.1.60	31.12.62
42011	Taylor, A. R. and E. E., Driffield	Morwell ..	Narraacan	67 (portion) ..	1 3 0	1 0 0	1.1.60	31.12.62
42012	Chapman, A. C., Swan Marsh	Heytesbury	Carpendeit	South 99A, 100A and 100B	28 2 0	14 5 0	1.1.60	31.12.62
42013	Andrews, W. A., Moe ..	Narraacan ..	Moe ..	South of 169 ..	3 2 0	1 0 0	1.1.60	31.12.62
42014	Mason, M., Ferndale ..	Warragul ..	Poowong	North of 7 ..	5 1 0	3 3 0	1.1.60	31.12.62
42015	McGrath, V., Bena ..	Woorayl ..	Kirrak	West 41A (portion) and south 41A	11 0 0	1 13 0	1.1.60	31.12.62
42016	Deane, H. C., Korumburra	Woorayl ..	Kirrak	West 41A (portion) ..	2 2 0	1 0 0	1.1.60	31.12.62

LICENCES TO OCCUPY UNUSED ROADS—continued.

Number of Licence.	Name and Address of Licensee.	Municipality.	Parish.	Abutting— Allotments and Sections.	Area.	Fees for Licence.		Date of Issue of Licence.	Date of Expiry of Licence.
						A. E. P.	£ s. d.		
42017	Mollica, G., Lang Lang ..	Cranbourne	Lang Lang	South 41A, 41 and 76D	10 0 0	3 14 0	1.1.60	31.12.62	
42018	Wall, I. H. and P. S., Paraparap	Barrabool ..	Paraparap ..	Between 61, 72, 73 and 60, 74	14 0 0	7 0 0	1.1.60	31.12.62	
42019	Bailey, C. C. and K. M., Middle Park	Gisborne ..	Gisborne ..	West and north of A9 ..	3 1 0	1 0 0	1.1.60	31.12.62	
42020	Pincini, J. J., Mirboo North	Mirboo ..	Mardan ..	North of 52 ..	3 2 0	1 0 0	1.1.60	31.12.62	
42021	Griggs, E. M., Yarragon ..	Narracan ..	Darnum ..	South of 111 ..	1 3 0	1 0 0	1.1.60	31.12.62	
42022	Coad, S. R., M. E. and S. J., Cobrico, Wayside	Heytesbury	Elingamite	North 4A of 12, north of 1137B	6 0 0	12 0 0	1.1.70	31.12.62	
42023	Bond, F. C. and H. A., Yinnar	Morwell ..	Narracan ..	West 8 (portion) and W 16 of A	2 2 0	2 10 0	1.1.60	31.12.62	
42025	Hemphill, N. G., Lancefield	Romsey ..	Rochford ..	East 56B, 56D and 56A	8 1 0	4 2 6	1.1.60	31.12.62	
42026	Kenna, K., Terang ..	Mortlake ..	Framling- ham East	Between 2A and 8A ..	2 2 0	1 0 0	1.1.60	31.12.62	
42027	Lowne, L. R., Meredith ..	Bannock- burn	Meredith ..	West 7 of 18 (Township of Meredith)	1 0 0	1 0 0	1.1.60	31.12.62	
42028	Munro, R. G., Nerrena ..	Woorayl ..	Koorooman	Between 104A and 107E	1 3 0	1 0 0	1.1.60	31.12.62	
42029	Cortese, F. G. and D. A., Yarragon	Narracan ..	Moe ..	North of 10 and 12 of A	0 3 0	2 10 0	1.1.60	31.12.62	
42030	Mull, A. E. and D. M., Long- warry	Berwick ..	Koo-wee-rup East	East of 103 of Q ..	2 1 0	2 5 0	1.1.60	31.12.62	
42031	Mann, E. M., Ceres ..	Bannock- burn	Wabdallah	South of 120A and 120B	1 3 0	1 0 0	1.1.60	31.12.62	
42032	Dow, A. J. J., Bannockburn	Bannock- burn	Wabdallah	North of 108B and north 108D	2 3 0	1 2 0	1.1.60	31.12.62	
42033	Sheahan, D., Footscray ..	Bellarine ..	Paywit ..	North of 7, south of 18, 19, 22 and 23 (Town- ship of Portarlington)	7 3 0	1 18 9	1.1.60	31.12.62	
42034	Miller, D. K., Highton ..	Bannock- burn	Wabdallah	South of 102A and 120B	1 3 0	1 0 0	1.1.60	31.12.62	
42035	Armstrong, N. F. and B. M., Warragul	Narracan ..	Darnum ..	South of 16 and 17 and N 8 of 15	3 2 0	4 9 0	1.1.60	31.12.62	
42036	Smith, L. E., Bunyip ..	Cranbourne	Yannathan	South and east 70A ..	6 1 0	1 0 0	1.1.60	31.12.62	
42037	Harvey, J. E. and G. F., Geelong	Bannock- burn	Wabdallah	South of 109B ..	4 2 0	1 16 0	1.1.60	31.12.62	
42038	McKenzie, J. W. D., New- field	Heytesbury	Waare ..	South of 19A of A and north of 19A of A	12 2 0	12 10 0	1.1.60	31.12.62	
42039	Richardson, G., Vervale ..	Berwick ..	Koo-wee-rup East	West of 32 of D ..	0 2 0	1 0 0	1.1.60	31.12.62	
42040	Hayman, G., Lang Lang ..	Cranbourne	Lang Lang East	Between 40B and 42C ..	9 0 0	1 0 0	1.1.60	31.12.62	
42351	Cullen, A. F., Box 1, Wah- gunyah	Rutherglen	Gooramadda	Unused road north of 2, section R	6 3 0	2 14 0	1.1.61	31.12.63	
42352	Goonan, M. J., Dederang ..	Yackandan- dah	Dederang ..	South-west of western part of 17, section 7	1 3 0	1 2 6	1.1.61	31.12.63	
42353	McCormack, J., "Alecon," P.B. Yea	Yea ..	Whanregar- wan	Between 19A and 8 ..	4 2 0	1 0 0	1.1.61	31.12.63	
42354	Collins, F. B., 54 Tawonga Roadside, via Wodonga	Yackandan- dah	Yackandan- dah	West of 12, 17, 30 ..	7 3 0	3 2 0	1.1.61	31.12.63	
42355	Amey, C. G., Boisdale, via Maffra	Maffra ..	Wa-de-lock	East of 17D, section 6 ..	11 0 0	1 2 0	1.1.61	31.12.63	
42356	Chapple, H. W., Baranduda, via Wodonga	Wodonga ..	Baranduda	Between 5, section 5 ..	2 3 0	1 7 6	1.1.61	31.12.63	
42357	Findlay, J. W., Alexandra	Alexandra ..	Eildon ..	Between 39 and 40, north-east of 40A and 41, northern portion east of 41	6 2 0	1 15 0	1.1.61	31.12.63	
42358	Barber, J. H., Jamieson ..	Mansfield ..	Township of Jamieson	Between 6 and 8 ..	0 1 0	1 0 0	1.1.61	31.12.63	
42359	Lewis, H. H., "Hillway," Tatong	Benalla ..	Tatong ..	East of 11, north of 12, section A	10 3 0	2 13 9	1.1.61	31.12.63	
42360	McCormack, J. J., Laceby South, via Wangaratta	Oxley ..	Laceby ..	Portion of unused road west of 4B and 4C, south of 4B	10 2 0	3 13 9	1.1.61	31.12.63	

Department of Crown Lands and Survey,  
Melbourne, 3rd July, 1961.

KEITH TURNBULL,  
Commissioner of Crown Lands and Survey.

State Electricity Commission Acts.  
ELECTRICAL APPROVALS BOARD.

PURSUANT to Regulation 16 of the Electrical Approvals Regulations—Approval of Equipment 1953, the State Electricity Commission of Victoria hereby gives notice that it withdraws approval of the flexible cord described hereunder as from 22nd June, 1961.

Name of Applicant.	Description.	Reference Number.	Date of Certificate of Approval.	Approvals Marking.
C. G. Robinson and Co. Pty. Ltd.	Flexible Cord, Trade Name "Sphinx", Cat. No. SF. 3, 240 volts, 3 core 23/·0076" conductors, P.V.C. insulated and sheathed	AH/WH/03	25.1.60	Q2129

Dated the tenth day of July, 1961.

L. G. MORRISON, Acting Secretary.

Transport Regulation Acts.  
TRANSPORT REGULATION BOARD.

## NOTICES OF PUBLIC HEARINGS.

NOTICE is hereby given that the applications made by the persons named below for licences to operate the commercial goods vehicles on the route or routes, or in the manner set out opposite their names, will be heard at a time and place to be communicated to the persons concerned:—

*Name and Address; Nature of Application.*

- BLAND & ORLOWSKI INDUSTRIES PTY. LTD.**, Main-street, Goroke; 1 commercial goods vehicle (100 cwt.) to operate within a radius of 50 miles of own premises at Goroke in the course of business as "structural engineers"—own goods.
- BOYD, E. J.**, Shawlands Caravan Park, Cranbourne-road, Dandenong; 2 commercial goods vehicles (140 and 93 cwt.) to operate—(a) within a radius of 70 miles of the post office at Healesville (Dandenong Division of the Country Roads Board)—plant, the property of a contractor and required for use in connexion with the construction or maintenance of some specific, existing or proposed road, street, footpath, bridge, wharf, pier, weir or channel, (b) within a radius of 20 miles from site of construction or maintenance work performed pursuant to paragraph (a) above, or from the railway station nearest thereto—metal, stones, screenings, ashes, gravel, sand, earth, and any other materials required for such work, (c) within a radius of 20 miles of the post office at Dandenong—general goods.
- BROADBENT, L. F. & S.**, Olinda-street, Beaufort; 1 commercial goods vehicle (approximately 100 cwt.) to operate throughout the State of Victoria in the course of business as an "earth-moving contractor"—own earth-moving equipment, tools, small quantities of fuel and oil for use on own contracts only.
- CHRISTIE, J. W.**, 106 Rowan-street, Wangaratta; 1 commercial goods vehicle (89 cwt.) to operate—(a) within a radius of 90 miles of the post office at Wangaratta (Benalla Division of the Country Roads Board)—plant, the property of a contractor and required for use in connexion with the construction or maintenance of some specific, existing or proposed road, street, footpath, bridge, wharf, pier, weir or channel, (b) within a radius of 20 miles from site of construction or maintenance work performed pursuant to paragraph (a) above, or from the railway station nearest thereto—metal stones, screenings, ashes, gravel, sand, earth, and any other materials required for such work, (c) within a radius of 20 miles of the post office at Wangaratta—general goods.
- COOMBS, A. G., PTY. LTD.**, 26 Cochranes-road, Moorabbin; 2 commercial goods vehicles (9 and 16 cwt.) to operate throughout the State of Victoria in the course of business as "heating engineers" for the purpose of installing and servicing air conditioning units and heating systems—tools of trade, spare parts, and equipment incidental to the completion of own contracts.
- CROSS, W. J.**, 823 Barkly-street, Ballarat; 1 commercial goods vehicle (50 cwt.) to operate throughout the State of Victoria in the course of business as a "marine dealer"—marine goods as designated in the *Marine Stores and Old Metals Act 1953* (No. 6303).
- DONNELLY, E. P.**, 46 Rossmoyne-street, Thornbury; 1 commercial goods vehicle (80 cwt.) to operate throughout the State of Victoria in the course of business as a "marine and scrap tire collector"—marine goods and scrap tires.
- VAN LISSUM, H. D. & C.** (trading as Hank's Steam Laundry), 7-15 North-street, Shepparton; 1 commercial goods vehicle (17 cwt.) to operate within a radius of 40 miles of the post office at Shepparton in the course of business as "launderers"—articles of clothing for laundering or dry cleaning or having been laundered or dry cleaned.
- HARVEY, J. W. G., PRY. LTD.**, Moriac; 1 commercial goods vehicle (approximately 200 cwt.) to operate—(a) within a radius of 20 miles from the post office at Moriac—general goods, (b) from and to places situate within the radius as defined in paragraph (a) above to and from places situate within a radius of 50 miles from the post office at Moriac—livestock.
- HAYES, J.**, 18 Havelock-street, Bendigo; 1 commercial goods vehicle (107 cwt.) to operate—(a) within a radius of 95 miles of the post office at Cohuna and within a radius of 100 miles of the post office at Merbein (Bendigo Division of the Country Roads Board)—plant, the property of a Government authority, municipality or of a contractor, and required for use in connexion with the construction or maintenance of some specific, existing or proposed road, street, footpath, bridge, wharf, pier, weir or channel, (b) within a radius of 20 miles from site of construction or maintenance work performed pursuant to paragraph (a) above—screenings, ashes, gravel, sand, earth, and any other materials required for such work, (c) within a radius of 25 miles of the post office at Bendigo—general goods.
- HOBLEY, H. L.** (trading as Hobley's Taxi Trucks), 51 Davey-street, Frankston; 1 commercial goods vehicle (31 cwt.) to operate between Frankston and Portsea serving towns *en route*, subject to the condition that goods must be collected daily at Frankston Railway Station for "on" delivery under the terms of Victorian Railways contract—general goods.
- HUNTER, W. B.**, Corio-street, Shepparton; 3 to 6 commercial goods vehicles, specially constructed bulk units, to be purchased, to operate within a radius of 25 miles of the post office at Shepparton and to the metropolitan area of Melbourne—bulk grain.
- HUTCHINS, L. G.**, McLeod-street, Coleraine; 1 commercial goods vehicle (approximately 200 cwt.) to operate—(a) within a radius of 20 miles of the post office at Coleraine—general goods, (b) from Caltex Oil (Aust.) Pty. Ltd.'s depot at Portland to the Coleraine Butter Factory—petroleum products in prescribed types of containers and empty return containers.
- HOWELL, B. E. & W. D.**, River-street, Heyfield; 1 commercial goods vehicle (268 cwt.) to operate from forest landings in the Connors Plains and Bennison Plains areas to sawmills at Heyfield—logs.
- NOTE.—To be issued subject to the cancellation of licence held by Caffrey Bros.
- JAMES, A. O.**, 13 Mill-street, Horsham; 1 commercial goods vehicle (189 cwt.) to operate—(a) within a radius of 80 miles of the post office at Dimboola (Horsham Division of the Country Roads Board)—plant, the property of a contractor and required for use in connexion with the construction or maintenance of some specific, existing or proposed road, street, footpath, bridge, wharf, pier, weir or channel, (b) within a radius of 20 miles from site of construction or maintenance work performed pursuant to paragraph (a) above, or from the railway station nearest thereto—metal, stones, screenings, ashes, gravel, sand, earth, and any other materials required for such work, (c) within a radius of 20 miles of the post office at Horsham—general goods.
- JOHNSON'S TRANSPORT SERVICE PTY. LTD.**, 254 Timor-street, Warrnambool; 1 commercial goods vehicle (243 cwt.) to operate—(a) within a radius of 20 miles of the chief post office in the City of Warrnambool—general goods, (b) within a radius of 50 miles of the chief post office in the City of Warrnambool—petroleum products in prescribed types of containers and empty return containers, (c) within a radius of 50 miles of the chief post office in the City of Warrnambool—second-hand household furniture.
- JOHNSTON, J. C.**, 284 Aberfeldie-street, Essendon; 1 commercial goods vehicle (8 cwt.) to operate—(a) within a radius of 50 miles of own premises at Essendon in the course of business as "tire dealer"—tires and tubes for repair or recapping and having been repaired or recapped, new tires and tubes, (b) within a radius of 20 miles of own property at Toolern Vale and to and from Melbourne in the course of business as "farmer"—own goods.
- KORKO, R., V. SALMINEN, & M. RAUTAJOKI**, 50 Ontario-avenue, Corio; 3 commercial goods vehicles (132, 138 and 196 cwt.) to operate—(a) within a radius of 75 miles from the post office at Seymour—plant the property of a contractor and required by him for use in connexion with the construction or maintenance of some specific existing or proposed road, street, footpath, bridge, pier, wharf, weir or channel, (b) within a radius of 20 miles from the site of any construction or maintenance work performed pursuant to paragraph (a) above—metal, stones, screenings, ashes, gravel and sand and any other materials required for such work.
- MAYNES, W. F.**, Fulford-road, Wonga Park; application to vary the conditions of existing licence No. D.A.42893 by deleting "within a radius of 50 miles" and adding in lieu "throughout the State of Victoria".
- MCGRATH, E. J.**, 16 Hopetoun-avenue, Canterbury; 1 commercial goods vehicle (17 cwt.) to operate within a radius of 50 miles of own premises at Canterbury and from Melbourne to Ballarat and Bendigo and return and towns *en route*, in the course of business as "cake distributor"—cream cakes, sponge cakes, iced cakes, shortbreads and a small quantity of block cake.



PALMER, H. G., PTY. LTD., 366 Bridge-road, Richmond; 1 commercial goods vehicle (16 cwt.) to operate throughout the State of Victoria in the course of business as "electrical retailers" as a special display van—electrical goods and own associated goods for display purposes only, not for resale.

REARDON, E. R., 11 Banff-street, Reservoir; 1 commercial goods vehicle (80 cwt.) to operate throughout the State of Victoria as a scrap metal and marine dealer for the purpose of collecting scrap metal and marine goods—scrap metal and marine goods as designated in the *Marine Stores and Old Metals Act 1958* (No. 6303).

ROTHMANS OF PALL MALL (AUST.) LTD., cnr. Ingles and Lorimer streets, Port Melbourne; application to vary the conditions of existing licences Nos. D.A.32986/1 and D.A.32986/3 by adding "within a radius of 50 miles of own premises at Port Melbourne in the course of business as 'cigarette manufacturers'—own goods".

RUSSELL, E. J., 395 Murray-street, Colac; 1 commercial goods vehicle (133 cwt.) to operate—(a) within a radius of 50 miles from the post office at Colac—plant the property of a contractor and required by him for use in connexion with the construction or maintenance of some specific existing or proposed road, street, footpath, bridge, pier, wharf, weir or channel, and also the following materials, viz., metal, stones, screenings, ashes, gravel, sand and earth, (b) within a radius of 20 miles from the site of any construction or maintenance work performed pursuant to paragraph (a) above, or from the railway station nearest thereto—any other materials required for such work, (c) within a radius of 20 miles from the post office at Colac—general goods, excluding any plant or materials carried or to be carried pursuant to paragraphs (a) and (b) above.

RUSSELL, R. E., 395 Murray-street, Colac; 1 commercial goods vehicle (134 cwt.) to operate—(a) within a radius of 50 miles from the post office at Colac—plant the property of a contractor and required by him for use in connexion with the construction or maintenance of some specific existing or proposed road, street, footpath, bridge, pier, wharf, weir or channel, and also the following materials, viz., metal, stones, screenings, ashes, gravel, sand and earth, (b) within a radius of 20 miles from the site of any construction or maintenance work performed pursuant to paragraph (a) above, or from the railway station nearest thereto—any other materials required for such work, (c) within a radius of 20 miles from the post office at Colac—general goods, excluding any plant or materials carried or to be carried pursuant to paragraphs (a) and (b) above.

SAVILLE, R. L., 70 Thurler-street, Swan Hill; 1 commercial goods vehicle (130 cwt.) to operate—(a) within a radius of 50 miles from the post office at Swan Hill plant the property of a contractor and required by him for use in connexion with the construction or maintenance of some specific existing or proposed road, street, footpath, bridge, pier, wharf, weir or channel, and also the following materials, viz., metal, stones, screenings, ashes, gravel, sand and earth, (b) within a radius of 20 miles from the site of any construction or maintenance work performed pursuant to paragraph (a) above, or from the railway station nearest thereto—any other materials required for such work, (c) within a radius of 20 miles from the post office at Swan Hill—general goods, excluding any plant or materials carried or to be carried pursuant to paragraphs (a) and (b) above.

VOIGHT, K. A., McKenzie Creek, via Horsham; 1 commercial goods vehicle (approximately 100 cwt.) to operate within the area west of a north/south line drawn through Bacchus Marsh in the course of business as "earth-moving and agricultural contractor"—tools of trade, earth-moving and agricultural equipment, spare parts and a small quantity of fuel and oil incidental to own contracts only.

WHITE, G. W., & N. F. PAYNTER, 82 Japan-street, Warrnambool; application to vary the conditions of existing licence No. D.A.30407 by deleting "premises of Wannan Timbers at Warrnambool" from paragraph (b) and adding in lieu "to building sites and timber yards within the radius as described in paragraph (a) above—sawn timber".

NOTICE is hereby given that the applications made by the persons named below for renewal of licences to operate the commercial goods vehicles, on the route or routes or in the manner set out opposite their names, will be heard at a time and place to be communicated to the persons concerned:—

*Name and Address; Present Franchise; Licence No.; Date of Expiry.*

ALLEN, B. A., Box 446, Mildura; 1 commercial goods vehicle (91 cwt.) to operate—(a) within a radius of 20 miles from the main post office in the City of Mildura—general goods, (b) from Murray Valley Plaster Ltd. gypsum mine situated at Hattah to the City of Mildura—gypsum in bulk; D.A.20564/1; 16th September, 1961.

GLEISNER, K. F. & F. J. (trading as Avoca Transport), High-street, Avoca; 1 commercial goods vehicle (140 cwt.) to operate—(a) within a radius of 20 miles from the post office at Avoca—general goods, (b) from and to the Township of Avoca to and from the Township of Moonambel and places situated on or within a distance of not more than 5 miles from the route between Moonambel and Ballarat, via Avoca and Lexton—general goods. *Special condition:* No such goods as aforesaid shall be carried for consignment to the railhead at Ballarat and no such goods as aforesaid consigned to the railhead at Ballarat shall be carried from the Ballarat Railway Station to any place situated within a radius of 7 miles from the post office at Avoca; D.A.2911; 4th May, 1961.

BURNSIDE, M. O., Sutherland-street, Euroa; 1 commercial goods vehicle (approximately 100 cwt.) to operate—(a) within a radius of 20 miles from the post office at Euroa—general goods, (b) within a radius of 20 miles of the premises of the Benalla Dairy Co. at Benalla and to and from Kobyboyn, Habbies Howe and Highlands—milk, cream, empty cans and goods the property of the aforesaid company; D.A.17418; 9th September, 1961.

CUST, R. A., care of E. B. Mawson, Box 66, Cohuna; 1 commercial goods vehicle (88 cwt.) to operate—(a) within a radius of 95 miles from the post office at Cohuna and or within a radius of 100 miles from the post office at Merbein (Bendigo Division of the Country Roads Board)—plant the property of a contractor and required for use in connexion with the construction or maintenance of some specific existing or proposed road, street, footpath, bridge, wharf, pier, weir or channel, (b) within a radius of 20 miles from site of construction or maintenance work performed pursuant to paragraph (a) above, or from the railway station nearest thereto—metal, stones, screenings, ashes, gravel, sand, earth, and any other materials required for such work; D.A.28237/2; 23rd September, 1961.

Rix, J. C., 273 Nepean Highway, Parkdale; 1 commercial goods vehicle (53 cwt.) to operate throughout the State of Victoria for the purpose of repairing or towing disabled or wrecked vehicles—tools, spare parts and materials incidental to trade; D.A.31028; 23rd September, 1961.

Rix, W. H., 273 Nepean Highway, Parkdale; 1 commercial goods vehicle (100 cwt.) to operate throughout the State of Victoria for the purpose of repairing or towing disabled or wrecked vehicles—tools, spare parts and materials incidental to trade; D.A.31029; 23rd September, 1961.

WHITE, G. W., & N. F. PAYNTER, 82 Japan-street, Warrnambool; 1 commercial goods vehicle (85 cwt.) to operate—(a) within a radius of 20 miles from the main post office in the City of Warrnambool—general goods, (b) from mills situate within a radius of 50 miles from the main post office in the City of Warrnambool to the premises of Wannan Timbers at Warrnambool—sawn timber, (c) from the premises of Colac Brick Co. Ltd. at Colac and from brickworks at Glenthompson, Ararat and Stawell to Warrnambool, Terang, Mortlake, Port Fairy and Koroit—bricks, (d) from and to the depot of the Shell Company of Aust. Ltd. at Portland to and from the premises of the holders of this licence at Warrnambool—petroleum products in prescribed types of containers and empty containers; D.A.30407; 16th September, 1961.

NOTICE is hereby given that the applications made by the persons named below for renewal with variation of licences to operate the commercial goods vehicles on the route or routes, or in the manner set out opposite their names, will be heard at a time and place to be communicated to the persons concerned:—

*Name and Address; Present Franchise; Variation; Licence Number; Expiry Date.*

- COHNS (SWAN HILL) PTY. LTD., 9 Wills-street, Swan Hill; 1 commercial goods vehicle (152 cwt.) to operate—(1) goods being the property of the holders of this licence in the course of their business as "aerated water, &c., and sauces, &c., manufacturers, wine and spirit merchants" within the under-mentioned areas—(a) within a radius of 50 miles from the post office at Swan Hill, (b) from and to Swan Hill to and from any towns on the Murray Valley Highway between Gunbower and Robinvale, (c) between Swan Hill and Annuello, via Chillingollah, (d) from and to Swan Hill to and from any of the following towns:—Ouyen, Nullawil, Warracknabeal, Minyip, Patchewollock, Rupanyup, Murtoa, Dimboola, Nhill, and the City of Horsham, (e) from and to Swan Hill to and from the Townships of Quambatook, Wycheproof, Lalbert, via Dumosa, (2) between licensee's factory at Swan Hill and the Township of Callawadda—licensee's own tomato products and empty return containers, (3) from and to licensee's factory at Bendigo to and from licensee's factory at Swan Hill—licensee's own aerated waters, cordials, and empty containers; deleting paragraphs (2) and (3), and adding in lieu as paragraph (2): 2. (a) From and to applicant's factory at Bendigo, to and from applicant's factory at Swan Hill—applicant's own goods in the course of trade, aerated waters, cordials, tomato products, &c., and empty return containers, (b) from and to applicant's factory at Ararat, to and from applicant's factory at Swan Hill—applicant's own goods in the course of trade, aerated waters, cordials, tomato products, &c., and empty return containers, (c) from and to applicant's factory at Wangaratta, to and from applicant's factory at Swan Hill—applicant's own goods in the course of trade, aerated waters, cordials, tomato products, &c., and empty return containers, (d) from and to applicant's factory at Shepparton, to and from applicant's factory at Swan Hill—applicant's own goods in the course of trade, aerated waters, cordials, tomato products, &c., and empty return containers, (e) from and to applicant's factory at Yea, to and from applicant's factory at Swan Hill—applicant's own goods in the course of trade, aerated waters, cordials, tomato products, &c., and empty return containers; D.A.18589/2; 5th September, 1961.
- HARTLEY, ERN (WARRNAMBOOL) PTY. LTD., 223 Koroit-street, Warrnambool; 1 commercial goods vehicle (88 cwt.) to operate cordials, confectionery, and cakes in the course of business as "distributor" from the licensee's premises in the City of Warrnambool to resellers whose premises are situate only within the area of Victoria bounded as follows:—(a) On the west by the border of South Australia and Victoria, (b) on the north and east by the main road from Naracoorte (S.A.), via Edenhope and Natimuk, to Horsham, thence by the Western Highway to Ballarat, thence by the main road through Cressy, Colac, and Forrest to Apollo Bay, and including all places within 5 miles of such roads; adding aerated waters, groceries, biscuits, and medical supplies; D.A.1266/1; 21st September, 1961.
- NOTICE is hereby given that the applications made by the persons named below for renewal of temporary licences for a period of twelve months to operate the commercial goods vehicles on the routes or routes, or in the manner set out opposite their names, will be heard at a time and place to be communicated to the parties concerned:—
- Name and Address; Present Franchise; Licence Number; Date of Expiry.*
- ABLETT, A., Omeo-road, Lucknow; 2 commercial goods vehicles (243 and 240 cwt.) to operate for the carriage of—(1) sawn timber from sawmills at Bendoc to the railway station at Orbost and consignees in Orbost, (2) sawn timber from sawmills at Bulumwaal to the railway station at Bairnsdale to Cuthbertson and Richard's yards at Bairnsdale, and to consignees at Bairnsdale; T.T.D.2075, T.T.D.2076; 13th October, 1961.
- ADAMS, W., 11 High-street, Ararat; 1 commercial goods vehicle (211 cwt.) to operate for the carriage of—(1) logs from forest landings in the Mt. Cole area to own sawmill at Ararat and to Stawell Timber Industries' sawmill at Stawell, Beaufort Timber Co.'s sawmill at Beaufort, and H. H. George's sawmill at Beaufort, (2) sawn timber from own yards to consignees within a radius of 20 miles of Ararat; T.T.D.2095; 27th October, 1961.
- BROOKS, A. C., & SONS, Nowa Nowa; 1 commercial goods vehicle (272 cwt.) to operate for the carriage of—(1) logs from forest landings within a radius of 40 miles of Nowa Nowa to sawmills at Nowa Nowa, (2) sawn timber from sawmills at Nowa Nowa to the railway station at Nowa Nowa, (3) sawn timber from sawmills at Nowa Nowa to consignees within a radius of 25 miles of the post office at Nowa Nowa; T.T.D.2087; 13th October, 1961.
- CARTER, A., Heywood; 1 commercial goods vehicle (175 cwt.) to operate for the carriage of—(1) telephone poles from private property at Drumborg to depots and peg points at Casterton, Portland, Port Fairy, and Warrnambool as directed by an officer of the P.M.G. Department, (2) logs from private property at Drumborg to sawmills within a radius of 20 miles of Heywood; T.T.D.2091; 13th October, 1961.
- CATTERSON, C., Timboon; 1 commercial goods vehicle (173 cwt.) to operate for the carriage of—(1) logs from forest landings within a radius of 20 miles of own sawmill at Timboon, (2) S.E.C. poles from the railway station at Koroit to peg points as directed by an officer of the S.E.C. within a radius of 50 miles of the railway station at Koroit; T.T.D.2083; 13th October, 1961.
- COVERDALE, E., 109 Francis-street, Bairnsdale; 1 commercial goods vehicle (240 cwt.) to operate for the carriage of—(1) logs from forest landings in the Glen Wills area to sawmills at Glen Wills and Bairnsdale, (2) logs from forest landings in the Bulumwaal area to sawmills at Bulumwaal and Bairnsdale, (3) sawn timber from sawmills at Glen Wills and Bulumwaal to Cuthbertson and Richards' sawmill at Bairnsdale, (4) sawn timber from sawmills at Glen Wills and Bulumwaal to the railway stations at Bruthen and Bairnsdale, and to consignees within a radius of 20 miles of Bairnsdale; T.T.D.2092; 27th October, 1961.
- CRAWFORD, I. J. (trading as I. J. Crawford and Co.), 7 Dreverman-street, Bairnsdale; 1 commercial goods vehicle (139 cwt.) to operate for the carriage of—(1) pulpwood from forest landings within a radius of 30 miles of Bairnsdale to the railway station at Bairnsdale, (2) pulpwood from forest landings in the Yinnar, Mirboo North, and Silver Creek areas to A.P.M. at Maryvale; T.T.D.2123; 27th October, 1961.
- CRAWFORD, L. G., 18 Day-street, Bairnsdale; 1 commercial goods vehicle (137 cwt.) to operate for the carriage of—(1) pulpwood from forest landings within a radius of 30 miles of Bairnsdale to the railway station at Bairnsdale, (2) pulpwood from forest landings in the Yinnar, Mirboo North, and Silver Creek areas to A.P.M. at Maryvale; T.T.D.2124; 27th October, 1961.
- CROWE, I. W. & N. J., 14 Maffra-road, Heyfield; 1 commercial goods vehicle (262 cwt.) to operate for the carriage of logs from any forest landings in the Licola area to sawmills at Heyfield; T.T.D.1662; 11th October, 1961.
- DAVERN, L., Post Office, Wandong; 1 commercial goods vehicle (276 cwt.) to operate for the carriage of—(1) logs from Forests Commission's forest landings at Mt. Disappointment (Broadford) to sawmills in the metropolitan area, (2) poles from forest landings in the Mt. Disappointment (Broadford) area to depots in the metropolitan area, Frankston and Fishermen's Bend, as directed by an officer of the P.M.G. Department, (3) over-length telephone poles from Mt. Disappointment area to peg points in the Mornington Peninsula as directed by an officer of the P.M.G. Department; T.T.D.1754; 24th October, 1961.
- DONOHUE, A., Anderson-street, Heyfield; 1 commercial goods vehicle (268 cwt.) to operate for the carriage of logs from any forest landings in the Licola area to sawmills at Heyfield; T.T.D.1664; 11th October, 1961.
- ESTCOURT, C. M. & M. C., Tomahawk Valley, Gembrook; 1 commercial goods vehicle (133 cwt.) to operate for the carriage of sawn timber from own sawmills at Gembrook to consignees in the metropolitan area; T.T.D.2081; 13th October, 1961.
- FLINN, W., Bruthen; 1 commercial goods vehicle (202 cwt.) to operate for the carriage of—(1) logs from forest landings in the Ensay area to sawmills at Bruthen, Nowa Nowa, Bairnsdale, and Orbost, (2)

- sawn timber from sawmills at Omeo and Ensay to the railway stations at Bruthen and Bairnsdale, and to consignees in Bruthen and Bairnsdale, (3) sawn timber from forest landings in the Nowa Nowa and Ensay areas to the railway station at Bairnsdale; T.T.D.2078; 13th October, 1961.
- FLETCHER, C., care of Glenmaggie Sawmills, Heyfield; 1 commercial goods vehicle (240 cwt.) to operate for the carriage of logs from forest landings in the Licola area to sawmills at Heyfield; T.T.D.1871; 21st October, 1961.
- HOLLOWAY, C., Malcolm-street, Mansfield; 1 commercial goods vehicle (270 cwt.) to operate for the carriage of—(1) logs from forest landings in the Mt. Buller area to sawmills at Mansfield, (2) logs from forest landings in the Mt. Buller area to Terret's sawmill at Benalla; T.T.D.1426; 8th October, 1961.
- KLEHAMMER, C. J. & F. F., Church-street, Bruthen; 1 commercial goods vehicle (262 cwt.) to operate for the carriage of—(1) logs from forest landings within a radius of 30 miles of Bruthen to sawmills at Bairnsdale, Bruthen, and Buchan, (2) logs from forest landings in the Orbost area to sawmills at Orbost, (3) sawn timber from sawmills at Gelantipy and Buchan to the railway station at Nowa Nowa, and sawn timber from sawmills in Bruthen to the railway station at Bruthen and from sawmills in Bairnsdale to the railway station at Bairnsdale; T.T.D.2079; 13th October, 1961.
- LEBIDKA, P., Caveat, via Seymour; 1 commercial goods vehicle (193 cwt.) to operate for the carriage of logs from Forests Commission's landings in the Mt. Disappointment and Mount Hickey areas to sawmills in the metropolitan area as directed by an officer of the Forests Commission of Victoria; T.T.D.2082; 13th October, 1961.
- LILLIS, J., Standish-street, Myrtleford; 1 commercial goods vehicle (265 cwt.) to operate for the carriage of—(1) from any forest landing in the Ovens area to the Valley Sawmilling Co.'s sawmills at Ovens and Barwidgee—logs, (2) from the Valley Sawmilling Co.'s sawmills at Ovens and Barwidgee to consignees within a radius of 50 miles from the sawmills at Ovens and Barwidgee—sawn timber; T.T.D.3108; 24th October, 1961.
- LOVELESS, R., care of B.H.B. Pty. Ltd., Heyfield; 1 commercial goods vehicle (365 cwt.) to operate for the carriage of logs from any forest landings in the Licola area to sawmills at Heyfield; T.T.D.1669; 25th October, 1961.
- MILLS, R., Harcourt North; 1 commercial goods vehicle (220 cwt.) to operate for the carriage of—(1) pine logs from private properties within a radius of 80 miles of Harcourt to the Harcourt fruit grower's yards at Harcourt, (2) case logs from private properties in the Harcourt area to the Syndal Timber Pty. Ltd.'s sawmill at Woodend; T.T.D.1605; 19th October, 1961.
- OGDEN, W., East-street, Daylesford; 1 commercial goods vehicle (294 cwt.) to operate for the carriage of sawn timber from own sawmill at Daylesford to consignees within a radius of 50 miles of the post office at Daylesford; T.T.D.3073; 17th October, 1961.
- SPILLER, L., 458 Main-street, Bairnsdale; 1 commercial goods vehicle (264 cwt.) to operate for the carriage of—(1) logs from forest landings in the Omeo area and from within a radius of 50 miles of Bairnsdale to the Bairnsdale Sawmilling Co. at Bairnsdale, (2) sawn timber from sawmills situated between Omeo and Bruthen to the railway station at Bruthen, (3) sawmilling machinery, equipment and bulldozer, the property of the licence holder within a radius of 50 miles of Bairnsdale, (4) within a radius of 20 miles from the post office at Bairnsdale—general goods; T.T.D.2085; 20th October, 1961.
- SPILLER, H., 458 Main-street, Bairnsdale; 1 commercial goods vehicle (264 cwt.) to operate for the carriage of—(1) logs from forest landings in the Omeo area and from within a radius of 50 miles of Bairnsdale to the Bairnsdale Sawmilling Co. at Bairnsdale, (2) sawn timber from sawmills situated between Omeo and Bruthen to the railway station at Bruthen, (3) sawmilling machinery, equipment and bulldozer, the property of the licence holder within a radius of 50 miles of Bairnsdale; T.T.D.2086; 20th October, 1961.
- THE HIGHWAY TIMBER CO. PTY. LTD., Whitehorse-road, Croydon North; 1 commercial goods vehicle (80 cwt.) to operate for the carriage of—(1) sawn timber from Bringbonga sawmills at Warburton to the Highway Timber Co.'s timber yards at Croydon North, (2) sawn timber from the Camberville sawmilling Co.'s sawmill at Camberville to the Highway Timber Co.'s timber yards at Croydon North, (3) sawn timber from G. A. Speers and the Noojee Logging Co.'s sawmills at Noojee to the Highway Timber Co.'s timber yards at Croydon North, (4) sawn timber from Victorian Hardwood Co.'s sawmill at Powelltown to the Highway Timber Co.'s timber yards at Croydon; T.T.D.1432; 22nd October, 1961.
- THE HIGHWAY TIMBER CO. PTY. LTD., Whitehorse-road, Croydon North; 1 commercial goods vehicle (249 cwt.) to operate for the carriage of—(1) sawn timber from Bringbonga sawmills at Warburton to the Highway Timber Co.'s timber yards at Croydon North, (2) sawn timber from the Camberville sawmilling Co.'s sawmill at Camberville to the Highway Timber Co.'s timber yards at Croydon North, (3) sawn timber from Longwarry Timber Co. Pty. Ltd. at Longwarry and the Noojee Logging Co.'s sawmill at Noojee to the Highway Timber Co.'s timber yards at Croydon North, (4) sawn timber from Victorian Hardwood Co.'s sawmill at Powelltown to Highway Timber Co.'s timber yards at Croydon, (5) sawn timber from J. L. Gould's sawmill 6 miles on the Buxton side of St. Fillans to the Highway Timber Co.'s timber yards at Croydon, (6) sawn timber from Reefton Timber Co. at Reefton to own yards at Croydon; T.T.D.1433; 22nd October, 1961.
- UPPER YARRA TRANSPORT PTY. LTD., 75 Dublin-road, East Ringwood; 1 commercial goods vehicle (258 cwt.) to operate for the carriage of—(1) logs from Foresta's forest landings in the Matlock area to Foresta's timber yards at North Fitzroy, (2) sawn timber from Yelland Bros.' sawmill at Matlock to State Seasoning Work's yards at Newport, Australian Furniture Co.'s timber yards at Fisherman's Bend, St. Clair Timber Co.'s timber yards at Brunswick, Wright and Son's timber yards at Footscray, Miller's Trading Co.'s timber yards at South Melbourne and to Raymond's timber yards at Port Melbourne; T.T.D.1604; 26th October, 1961.
- VERITY, T., Buchan; 2 commercial goods vehicles (293 and 275 cwt.) to operate for the carriage of—(1) logs from forest landings in the Gelantipy and Buchan areas to sawmills at Nowa Nowa and Gelantipy, (2) sawn timber from sawmills at Gelantipy and Buchan to the railway station at Nowa Nowa and to consignees within a radius of 20 miles of Bairnsdale; T.T.D.2172; 12th October, 1961; T.T.D.2080; 13th October, 1961.
- WEIR, C. J. & C. W., Omeo-road, Lucknow; 1 commercial goods vehicle (240 cwt.) to operate for the carriage of pulpwood from forest landings within a radius of 20 miles of Ensay North to the railway station at Bairnsdale; T.T.D.1867; 21st October, 1961.
- WHELAN, W., 20 Rose-street, Traralgon; 1 commercial goods vehicle (267 cwt.) to operate for the carriage of logs from forest landings at Briagalong, Gorman-dale, Tyers and Buchan South to Kennedy's sawmill at Traralgon; T.T.D.3072; 17th October, 1961.

NOTICE is hereby given that the applications made by the persons named below for licences to operate commercial passenger vehicles on the route or routes, or in the manner set out opposite their names, will be heard at a time and place to be communicated to the parties concerned:—

*Name and Address; Nature of Application.*

- CROMIE, A. J. (Mrs.) & E. J. STUTTERD (Mrs.), c/o Box 131, Minyip; 1 commercial passenger vehicle, with seating capacity for 27 persons, to operate for the carriage of school children only between Kaniva and Nhill High School under contract to the Education Department.
- L. C. DYSON'S BUS SERVICE PTY. LTD., 753 Plenty-road, East Reservoir; application to vary licences to include the ability to carry passengers on the 4.00 p.m. service from Melbourne to Nathalia for Kilmore, Pyalong, Tooboora and Heathcote on Saturdays only. (This replaces application gazetted on 31st May, 1961.)
- HARRISON'S COACHES, 1 Francis-street, Echuca; application to vary C.O. licences to include the ability on the 6.00 p.m. service from Melbourne to Lockington to set down passengers between Kilmore and Heathcote on Saturdays only.
- MONSON, A. J., 284 Mount-street, Albury; application to vary licences to include the ability to carry mails, passengers, parcels and newspapers between Tallangatta and Mitta Mitta, via Tallandoon, Eskdale and Erinbank.
- Time-table and fares as per application dated 20th June, 1961.

ALLERY, C. H., & SONS, 94 Foster-street, Dandenong; 1 commercial passenger vehicle, with seating capacity for five persons, to operate under the same terms and conditions as existing taxi-cabs licensed at Dandenong.

BAKER, R. W., 492 Pascoe Vale-road, Pascoe Vale; application for permit authority to operate vehicle licence No. M.C.410 for the carriage of passengers at separate and distinct fares from the Essendon Railway Station to the Royal Agricultural Society's Showgrounds at Ascot Vale, via Russell, Buckley and Waverley streets, Epsom and Union roads to the Showgrounds from 21st September, 1961, to 30th September, 1961.

	Fares.	s.	d.
Adults .. .. .	.. .. .	2	0
Children .. .. .	.. .. .	1	0

*Time-table.*

As required between 9.00 a.m. and 11.00 p.m.

JONES, T. I., 12 Castlebar-road, Oakleigh; application for variation of all M.O. licences, Route 77A (Murrumbena) to include the ability to operate on extension of service for the carriage of school children only from the corner of Centre-road and Gardener's-road, via Centre-road to St. Peter's Roman Catholic School. Service is to operate express between the corner of Gardener's-road and Fraser-street and the school.

*Time-table.*

Depart North-road .. .. .	8.45 a.m.
Depart School .. .. .	3.40 p.m.

McKENZIES TOURIST SERVICES PTY. LTD., 53 Barker's-road, Kew; application for variation of licence Nos. C.O.609, C.O.652, and C.O.467 to include the ability to operate as metropolitan special service omnibuses under the same terms and conditions as licence Nos. C.O.60, C.O.62, C.O.471, C.O.655, and C.O.659.

McKENZIES TOURIST SERVICES PTY. LTD., 53 Barker's-road, Kew; application for variation of all C.O. licences held in the applicant's name to operate on day and half-day tours as follows:—

*DAY TOURS.*

1. *Ballarat-Daylesford.*—Melbourne to Ballarat, via Bacchus Marsh, City Sights tour of Ballarat, including Gardens and Eureka Stockade. Return to Melbourne via Daylesford, Hepburn Springs, Trentham, Woodend, Gisborne, and Essendon.

	Road Fare.	s.	d.
Adult .. .. .	.. .. .	30	0
Child .. .. .	.. .. .	16	0

2. *Bendigo-Heathcote.*—Melbourne to Bendigo, via Kyneton-Castlemaine, City Sights tour of Bendigo. Return to Melbourne via Heathcote, Kilmore and Coburg.

	Road Fare.	s.	d.
Adult .. .. .	.. .. .	32	0
Child .. .. .	.. .. .	17	6

3. *Heathcote-Kyneton.*—Melbourne to Heathcote, via Kilmore, Pyalong, visit to Heathcote industry. Return to Melbourne via Redesdale, Kyneton, Gisborne and Keilor.

	Road Fare.	s.	d.
Adult .. .. .	.. .. .	27	6
Child .. .. .	.. .. .	14	6

4. *Cowes-Phillip Island.*—Melbourne to Cowes, via Dandenong, Cranbourne, Tooradin, San Remo. Tour of Phillip Island, including the Nobbies. Return to Melbourne same route as forward journey.

	Road Fare.	s.	d.
Adult .. .. .	.. .. .	30	0
Child .. .. .	.. .. .	15	0

5. *Lorne-Great Ocean Road.*—Melbourne to Lorne, via Laverton, Geelong, Anglesea, Eastern View, sight-seeing tour of Lorne. Return to Melbourne same route as forward journey.

	Road Fare.	s.	d.
Adult .. .. .	.. .. .	30	0
Child .. .. .	.. .. .	15	0

6. *Sorrento-Arthur's Seat.*—Melbourne to Sorrento, via Mordialloc, Frankston, Hastings, Flinders, Rye, tour of Sorrento. Returning to Melbourne via Dromana, Mornington, Frankston, Carrum Downs, Dandenong, Oakleigh, Dandenong-road, St. Kilda-road.

	Road Fare.	s.	d.
Adult .. .. .	.. .. .	25	0
Child .. .. .	.. .. .	12	6

7. *Kinglake-Sir Colin MacKenzie Sanctuary.*—Melbourne to Healesville, Maroondah Wild Life Sanctuary, Dixon's Creek, Toolangi, Kinglake, Hurst-bridge, Heidelberg.

	Road Fare.	s.	d.
Adult .. .. .	.. .. .	25	0
Child .. .. .	.. .. .	12	6

8. *Yallourn-Morwell.*—Melbourne to Warragul, Moe, Yallourn Tour of Yallourn and Morwell S.E.C. Works and Brown Coal Mines. Return to Melbourne same route as forward journey.

	Road Fare.	s.	d.
Adult .. .. .	.. .. .	30	0
Child .. .. .	.. .. .	15	0

9. *Mt. Macedon-Trentham Falls.*—Melbourne to Gisborne, Mt. Macedon, The Cross, Woodend, Trentham Falls, Blackwood, Bacchus Marsh, Melton, Deer Park, Essendon.

	Road Fare.	s.	d.
Adult .. .. .	.. .. .	25	0
Child .. .. .	.. .. .	12	6

10. *Brisbane Ranges.*—Melbourne to Geelong to Anakie, Fairy Park, Twin Lakes, Bacchus Marsh to Melbourne via Western Highway.

	Fare.	s.	d.
Adult (including lunch) .. .. .	.. .. .	38	0
Child (including lunch) .. .. .	.. .. .	21	0

11. *Melbourne Water Supply and Catchment Areas.*—Melbourne via Barker's-road to Vermont, Montrose, Silvan Dam, Woori Yallock, Warburton, Upper Yarra Dam, Warburton for lunch, Yarra Junction, Don-road, Healesville Sanctuary, Maroondah Dam. Returning to Melbourne via Maroondah Highway.

*Fares.*—To be decided.

*HALF-DAY TOURS.*

1. *City Sights Tour.*—Tour of Melbourne and Suburbs via Flinders-street, Swanston-street, Victoria-street, Nicholson-street, University, Melbourne Hospital, Flemington Racecourse, Spencer-street, Collins-street, St. Kilda-road, War Memorial, Fitzroy-street, St. Kilda, St. Kilda Beaches, Dandenong-road, Williams-road, Toorak-road, tour of Toorak, The Boulevard, Alexandra-avenue, terminate Flinders-street.

	Road Fare.	s.	d.
Adult .. .. .	.. .. .	10	0
Child .. .. .	.. .. .	5	0

2. *Dandenong Ranges.*—Melbourne to Mount Dandenong, via Kew, Box Hill, Ringwood, Olinda, Sherbrooke Forest, Belgrave, Fern Tree Gully, East Burwood, Toorak-road, St. Kilda-road.

	Road Fare.	s.	d.
Adult .. .. .	.. .. .	15	0
Child .. .. .	.. .. .	7	6

3. *Healesville Sanctuary and Maroondah Dam.*—Melbourne to Healesville, via Maroondah Highway, Sir Colin MacKenzie Sanctuary, Maroondah Dam. Returning to Melbourne same route.

	Road Fare.	s.	d.
Adult .. .. .	.. .. .	15	0
Child .. .. .	.. .. .	8	0

APPLICATIONS for metropolitan private hire car licences by the persons listed hereunder in respect of commercial passenger vehicles, with seating capacity for 5 persons, to operate under composite conditions from an approved depot in zone set out opposite their names:—

*Name and Address; Zone.*

COOLEY, M. R., 47 Spring-street, East Prahran; "A".  
NIEMEYER, M. M. P., 31 King-street, Blackburn; "T", "E".

SANOS, E., 42 Warncliffe-road, East Ivanhoe; "G", "J".

NIEMEYER, M. M. P., 31 King-street, Blackburn; 1 commercial passenger vehicle, with seating capacity for 5 persons, to operate as a metropolitan private hire car from the depot of Luxury Hire Cars, 18-20 Swan-street, Richmond.

EVAN'S MOTORS SERVICE PTY. LTD., 375 New-street, Brighton; 1 commercial passenger vehicle, with seating capacity for 5 persons, to operate as a metropolitan taxi-cab, subject to the cancellation of metropolitan private hire licence No. M.H.363, operated from South Suburban Radio Cars, 771 Glenhantly-road, Glenhantly, in the name of the applicant.

**A** PPLICATIONS for metropolitan taxi-cab licences by the persons listed hereunder in respect of commercial passenger vehicles, with seating capacity for 5 persons:—

*Name and Address.*

NIEMEYER, M. M. P., 31 King-street, Blackburn.  
SANOS, E., 42 Warncliffe-road, East Ivanhoe.  
COOLEY, M. R., 47 Spring-street, East Prahran.

**A** PPLICATIONS for renewal of licences by persons listed hereunder to operate under the same terms and conditions from the date of expiry:—

*Name and Address; Licence Number; Classification; Expiry Date.*

SHERRY, F. P., 252 Pascoe Vale-road, Essendon; M.O.146; metropolitan omnibus on Route 34 (Moonee Ponds-Westgarth); 30th September, 1961.  
SHERRY, F. P., 252 Pascoe Vale-road, Essendon; M.O. Sub. 14; metropolitan omnibus on Route 34 (Moonee Ponds-Westgarth); 30th September, 1961.  
SHERRY, F. P., 252 Pascoe Vale-road, Essendon; M.O.395; metropolitan omnibus on Route 34 (Moonee Ponds-Westgarth); 30th September, 1961.  
KHANCOBAN SPRING CREEK SCHOOL, Box 16, Corryong; C.O.27; country omnibus; 15th September, 1961.  
MONSON, A. J., 284 Mount-street, Albury, N.S.W.; application for renewal of licence No. T.P.127 (expiring 23rd November, 1961) to be operated under the same terms and conditions as licences Nos. C.O.89, C.O.395, and C.O.600.

Notice of any objection should be forwarded to reach the Secretary to the Board not later than Wednesday, 27th July, 1961.

B. P. KAY,  
Secretary.

Exhibition Buildings, Rathdown-street, Carlton, Wednesday, 12th July, 1961.

**PUBLIC TRUSTEE ACT 1958 (No. 6350).—SECTION 17.**

**I** HEREBY give notice that on the 28th June, 1961, the Public Trustee filed elections to administer the following deceased persons' estates, in accordance with section 17 of the *Public Trustee Act 1958*:—

BRANDIE, JOHN, formerly of Congupna-road, Shepparton, but late of Bendigo Benevolent Home, Barnard-street, Bendigo, labourer, died 21st February, 1960.

DROBILIC, ALFRED, late of 96 Farm-street, Newport, cook, died 9th April, 1961.

DURTNALL, JOSEPH EDWARD LINCOLN, late of 214 Arden-street, North Melbourne, pensioner, died 12th October, 1960.

MACPHERSON, ANNIE, late of 33 Barak-road, Garden City, Port Melbourne, widow, died 22nd December, 1960.

NICHOLSON, EDMOND FREDERICK, late of Barry's-road, Sylvania Park, Campbellfield, retired labourer, died 12th April, 1961.

NORMANDALE, ARTHUR OSCAR, late of Tysons Reef Hotel, Bendigo, labourer, died 14th February, 1961.

WHITE, JOHN ALEXANDER, formerly of 45 Grandview-road, Brighton, but late of 44 Kingston-street, Hampton, bank official, died 17th March, 1961.

A. D. DUNCAN,  
Public Trustee.

601 Little Collins-street, Melbourne, C.I., 5th July, 1961.

**NOTICE.**

**C**REDITORS, next of kin, and others having claims against the estate of any of the under-mentioned deceased persons are required to send particulars of their claims to the Public Trustee, 7th Floor, 601 Little Collins-street, Melbourne, the personal representative, on or before the 15th September, 1961, after which date the Public Trustee may convey or distribute the assets, having regard only to the claims of which the Public Trustee then has notice:—

BOSWELL, PERCIVAL STEAD, formerly of 60 Regent-street, Oakleigh, but late of 46 Regent-street, Oakleigh, grocery assembler, died 17th May, 1961.

BRANDIE, JOHN, formerly of Congupna-road, Shepparton, but late of Bendigo Benevolent Home, Barnard-street, Bendigo, labourer, died 21st February, 1960.

BURKE, JOSEPH ANTHONY, late of 44 Fraser-street, Richmond, public servant, died 20th February, 1961.

CAMPBELL, JOHN, late of 3 Edward-street, Westgarth, retired engine driver, died 2nd May, 1961.

CLEAL, JAMES, late of 7 Lambeth-avenue, Armadale, retired barman, died 30th April, 1961.

DROBILIC, ALFRED, late of 96 Farm-street, Newport, cook, died 9th April, 1961.

DURTNALL, JOSEPH EDWARD LINCOLN, late of 214 Arden-street, North Melbourne, pensioner, died 12th October, 1960.

FALCONER, RUBY MAY, formerly of Albion-road, Glen Iris, but late of Healesville Motel, Maroondah Highway, Healesville, widow, died 15th March, 1961.

FENNEL, KYRAM HENRY, late of 166 Keilor-road, Keilor, labourer, died 7th February, 1961.

FITZSIMMONS, ASHLEY, late of 11 Lincoln-street, East Brunswick, military pensioner, died 9th May, 1961.

HASSELL, MARY MAUDE, late of 124 Kent-street, Richmond, widow, died 14th January, 1961.

HILL, PERCY HIGGINSON, formerly of 25 Rathmines-road, Auburn, but late of The Manse, Birregurra, retired business manager, died 6th March, 1961.

HOPE, CORNELIUS, late of 29 Paviour-street, New Town, Tasmania, retired school teacher, died 24th October, 1960.

HOVRIGAN, JAMES EUGENE, late of 46 Nicholson-street, East Brunswick, labourer, died 6th March, 1960.

HUESTON, ROBERT DOUGLAS, late of Christchurch, New Zealand, motor engineer, died 13th October, 1960.

JOSE, RICHARD JOHN, late of 21 Tolcarne-street, Cambridge, Cornwall, England, died 2nd February, 1961.

LEAKE, ALFRED JOHN, late of New Treasury Hotel, Nhill, printer, died 15th September, 1960.

MILLER, ELIZABETH ANN, late of 27 Pickett-street, Footscray, widow, died 24th February, 1961.

MCGREAL, PATRICK JOSEPH, late of 18 Manchester-grove, Glenhantly, civil servant, died 15th February, 1961.

MACPHERSON, ANNIE, late of 33 Barak-road, Garden City, Port Melbourne, widow, died 22nd December, 1960.

NICHOLSON, EDMOND FREDERICK, late of Barry's-road, Sylvania Park, Campbellfield, retired labourer, died 12th April, 1961.

NOKES, BERTHA HENRIETTA, late of 17 Thompson-street, Ormond, widow, died 12th May, 1961.

NORMANDALE, ARTHUR OSCAR, late of Tysons Reef Hotel, Bendigo, labourer, died 14th February, 1961.

SEUFERT, LILIAN NELLIE, late of 305 Station-street, Fairfield, widow, died 27th March, 1961.

SMITH, RUPERT SYDNEY, late of "Kookaburra", 46 Ferny Creek-avenue, Upper Fern Tree Gully, insurance officer, died 11th April, 1961.

STACK, ROBERT JOSEPH, late of 47 King William-street, Fitzroy, labourer, died 13th December, 1960.

SEMPLE, ELLIE, sometime of Brooklands, but late of Cullen Park, Strathaven, Scotland, widow, died 25th May, 1960.

SUTHERLAND, ANNIE MIRIAM, formerly of 557 St. Kilda-road, Prahran, and 416 Glen Eira-road, Caulfield, but late of Royal Institute for the Blind, Burwood-road, Box Hill, house mother, died 1st April, 1961.

WHIDDETT, NORMAN, formerly of "Wilani", Younger-avenue, Caulfield, but late of 95 Nepean Highway, Elsternwick, plumber, died 8th March, 1961.

WHITE, JOHN ALEXANDER, formerly of 45 Grandview-road, Brighton, but late of 44 Kingston-street, Hampton, bank official, died 17th March, 1961.

WILSON, MARY IRENE, formerly of 3 View-street, Lower Fern Tree Gully, but late of Queenstown, Tasmania, widow, died 10th February, 1961.

ZAIDE, ANIELA, late of 6 Elizabeth-street, Newport, widow, died 3rd May, 1961.

A. D. DUNCAN,  
Public Trustee.

Melbourne, 5th July, 1961.

**EDUCATION DEPARTMENT.**

**SUMMONING OFFICER.**

**U** NDER section 5 of the *Education Act 1958*, I hereby appoint—

Senior Constable VICTOR JOHN BERTRAM, No. 11080,  
First Constable HENRY VICTOR BOLT, No. 9738, and  
First Constable WILLIAM JOHN CLIFTON TOBY, No. 8808,

to summon parents within the State of Victoria.

JOHN BLOOMFIELD,  
Minister of Education.

LAW DEPARTMENT.

GENERAL MEETING OF JUSTICES TO CONSIDER APPLICATIONS FOR HAWKERS' AND PEDLERS' LICENCES.

HIS Excellency the Administrator of the Government of the State of Victoria by and with the advice of the Executive Council thereof, doth by Order made on the 4th July, 1961, pursuant to the provisions of section 6 of the *Hawkers and Pedlers Act 1958*, appoint in lieu of the days heretofore appointed, the days set forth in the third column of the Schedule below for holding General Meetings of Justices for the special purpose of taking into consideration applications for Hawkers' and Pedlers' licences at the Courts named in the first column of such Schedule in the Police District indicated—to take effect as from and inclusive of the dates shown.

SCHEDULE

Court.	Police District.	Day Appointed.	Date of Commencement.
Cowes ..	Warragul	Every Thursday at 10 a.m.	27.7.61
Lang Lang	Warragul	Every Wednesday at 10 a.m.	26.7.61
Wonthaggi	Warragul	Every Tuesday at 10 a.m.	25.7.61

A. MAHLSTEDT,

Clerk of the Executive Council.

At the Executive Council Chamber,  
Melbourne, 4th July, 1961.

LAW DEPARTMENT.

COURTS OF PETTY SESSIONS—DAYS AND HOURS APPOINTED.

HIS Excellency the Administrator of the Government of the State of Victoria, by and with the advice of the Executive Council thereof, doth by Order made on the 4th July, 1961, pursuant to the provisions of section 64 of the *Justices Act 1958*, appoint the days and hours contained in the Schedule below for the holding of Courts of Petty Sessions at the places named in such Schedule in addition to the days and hours heretofore appointed.

SCHEDULE.

Courts.	Days and Hours.
Beechworth ..	Wednesday, 19th July, 1961, at 10 a.m.
Bright ..	Friday, 21st July, 1961, at 10 a.m.
Corryong ..	Tuesday, 25th July, 1961, at 10 a.m.
Myrtleford ..	Thursday, 13th July, 1961, at 10 a.m.
	Thursday, 20th July, 1961, at 10 a.m.
	Thursday, 3rd August, 1961, at 10 a.m.
	Thursday, 10th August, 1961, at 10 a.m.
	Thursday, 17th August, 1961, at 10 a.m.

A. MAHLSTEDT,

Clerk of the Executive Council.

At the Executive Council Chamber,  
Melbourne, 4th July, 1961.

*Housing Act 1958*, (Section 99 of Act 6275).

GENERAL NOTICE TO PARTIES EMPOWERED BY THE LANDS COMPENSATION ACT 1958, TO SELL AND CONVEY OR GRANT AND RELEASE, PURSUANT TO SECTION 99 OF ACT 6275.

GENERAL NOTICE TO TREAT FOR LAND IN A RECLAMATION AREA AT KENSINGTON.

IN pursuance of the provisions contained in the *Housing Act 1958*, and of the *Lands Compensation Act 1958*, the Housing Commission (hereinafter referred to as "the Commission") hereby doth give notice that the lands tenements and hereditaments described in the Schedule hereto are required for the purpose of the *Housing Act* and that the Commission is authorized by the provisions of section 68 of the *Housing Act 1958*, to purchase or take compulsorily the said lands:

And the Commission accordingly hereby gives notice to all the parties interested in such land and to all persons empowered by the *Lands Compensation Act 1958*,

to sell and convey or grant and release the land so required that it requires to take and purchase the land referred to in the said Schedule hereto and that it is willing to treat with such parties or persons for the purchase thereof and as to the compensation to be made and for the damage that may be sustained by reason of the execution of the works:

And further the Commission hereby requires such parties or persons on or before the expiration of twenty-one days from 22nd July, 1961, to deliver to the offices of the Commission, at 179 Queen-street, Melbourne, a statement in writing of the particulars of the estate and interest in the said lands tenements and hereditaments and of the claims made in respect thereof.

Dated the twenty-seventh day of June, 1961.

By order of the Commission,

G. G. BOLWELL,

Secretary.

SCHEDULE.

All those pieces of land situate within the Municipality of the City of Melbourne, being part of Crown allotment 20, of section 2, in the Parish of Doutta Galla, and being the lands more particularly described as follows:—

*First.*—All of the lands described in certificates of title, volume 891, folio 093, volume 932, folio 323, volume 1512, folio 392, volume 1530, folio 807, volume 1799, folio 783, volume 1951, folio 032, volume 2011, folio 140, volume 2255, folio 825, volume 2956, folio 112, volume 3431, folio 091, volume 3657, folio 300, volume 3924, folio 705, volume 4582, folio 373, volume 5208, folio 452, volume 5941, folio 091, volume 6796, folio 094 and 095, volume 7650, folio 074, volume 8151, folio 976 and volume 8220, folio 966.

*Secondly.*—So much of the land shown coloured red on the map in the margin of certificate of title, volume 2878, folio 599, as lies to the north-east of the north-westerly prolongation of the north-eastern boundary of the land shown coloured blue on the map in the margin of the said certificate of title, volume 2878, folio 599.

Plans are available for inspection at the Estates Branch of the Housing Commission situated on the Seventh Floor, at 179 Queen-street, Melbourne, and forms for the making of claims will also be available on application to the Commission.

DEPARTMENT OF MINES.

SUBJECT to any necessary excisions, &c., it is proposed to grant the following mining lease:—

7858, Mineral; Raymond Leslie Maltby; 17a. Or. 24p., Parish of Yehrip.

APPLICATION FOR LEASE REFUSED.

5603, Gippsland; Edward Thomas Maginn; 82 acres, Parish of Walhalla.

APPLICATIONS FOR LEASES DECLARED ABANDONED.

9162, Castlemaine; Central Victoria Dredging Co. N. L.; 437a. 1r. 30p., Parishes of Strangways and Yandoit.

7958, Mineral; Edward Lloyd Anthony; 8 acres, Parish of Jumbunna East.

MINING LEASE GRANTED.

7845, Mineral; John Mabilia; 112a. 1r. 8p., Parish of Korumburra.

TAILINGS LICENCES GRANTED.

3099, Tailings Licence; Alan Chan; at Bendigo (in lieu of Tailings Licence No. 3022, expired).

3104, Tailings Licence; Herbert Claude Cann; Parish of Blackwood (in lieu of Tailings Licence No. 3030, expired).

PETROLEUM EXPLORATION PERMIT GRANTED.

45, Petroleum Exploration Permit; Planet Exploration Company Pty. Ltd.; 1,183 square miles, Counties of Borung and Lowan.

W. J. MIBUS,

Minister of Mines.

*Town and Country Planning Act 1958, as Amended.*

## SHIRE OF DEAKIN.

## INTERIM DEVELOPMENT ORDER.

BY virtue of the powers conferred by the *Town and Country Planning Act 1958*, as amended, and of every other power enabling it in that behalf, the Shire of Deakin (hereinafter referred to as the Responsible Authority) having commenced the preparation of a planning scheme in accordance with the said Act, on the nineteenth day of September, 1960, hereby makes the following Interim Development Order for the purpose of regulating, restricting, restraining or prohibiting the use or development of any land or the erection, construction or carrying out of any buildings or works on any land within the area described in the Schedule hereto.

1. After the coming into operation of this Interim Development Order no person shall use or develop any land or erect, construct or carry out any buildings or works on any land within the area included in the Schedule, except in accordance with the provisions of a permit issued by the Responsible Authority.

2. Any application for a permit to use or develop any land or to erect, construct or carry out any buildings or works shall be accompanied by a sketch plan or copy of certificate of title of the land and a description of the proposed use or development and type and construction of any buildings or works proposed to be erected, constructed or carried out and such other particulars relating to the application as the Responsible Authority may require.

3. This Interim Development Order shall not prevent the continuance of the use of any land or buildings for the purposes for which such land or buildings were lawfully used immediately before the coming into operation of this Order.

4. *Schedule*.—Commencing at a point being the north-eastern corner of allotment 55A, section C, Parish of Tongala, County of Rodney; thence westerly by the southern boundary of the east-west road to the north-west corner of a channel reserve adjacent to the western side of allotment 34A; thence southerly by the eastern boundary of a north-south road to the south-west corner of allotment 10; thence easterly along the southern boundaries of allotments 10 and 9A to the south-east corner of allotment 9A; thence easterly by a line, being the continuation of the southern boundary of allotment 9A, across the Kyabram-Tongala main road to a point on the eastern boundary of the said road; thence northerly by the easterly boundary of the said road to a point being the south-west corner of a channel reserve adjacent to the western boundary of allotment 77; thence south-easterly by a line across the channel reserve, south-easterly and easterly along the south-west and south boundaries of allotment 77, and easterly by the south boundary of allotment 72 and a channel reserve to the south-west corner of the channel reserve to a point on the western boundary of a north-south road; thence northerly along the western boundary of the said north-south road to the north-east corner of allotment 55A, being the point of commencement.

(SEAL) PETER MILLER, President.  
LES. SLADE, Councillor.  
B. PEARL, Secretary.

Report by the Town and Country Planning Board, on the 6th day of July, 1961. Recommended for approval.—FRED. C. COOK, Chairman.

Approved by the Governor in Council, on the 11th day of July, 1961.—A. MAHLSTEDT, Clerk of the Executive Council.

*Town and Country Planning Act 1958 (as Amended).*

## CITY OF RINGWOOD.

## INTERIM DEVELOPMENT ORDER.

*Notice of Approval.*

IN pursuance of the powers conferred by the *Town and Country Planning Act 1958* (as amended), the Governor of the State of Victoria, by and with the advice of the Executive Council thereof, having taken into consideration a report of the Town and Country Planning Board on the 11th July, 1961, approved for a further twelve months an Interim Development Order by the Council of the City of Ringwood for all that piece of land known as the Ringwood Reserve, together with certain other land in the area, commencing at the north-east corner of Ringwood-street and Civic-place and extending in a northerly direction for a distance of approximately 874 feet; thence easterly for approximately 617 ft. 5 in. to Adelaide-street; thence southerly for approximately 400 feet to a point opposite the northern boundary of Scots Church, Adelaide-street; thence

easterly across Adelaide-street along Scots Church northern boundary to the right-of-way; thence southerly for approximately 30 feet; thence easterly for approximately 152 feet to western building line of Warrandyte-road; thence southerly for approximately 145 feet to the north boundary of the right-of-way, being an extension from Civic-place; thence easterly across Warrandyte-road along the southern boundary of a right-of-way for a distance of approximately 94 feet to a right-of-way running south-east; thence south-easterly along the eastern boundary of such right-of-way to the Maroondah Highway; thence westerly along the highway to a point 118 ft. 4½ in. west from Adelaide-street; thence northerly to Civic-place; thence westerly to the commencing point.

The Interim Development Order provides that the use or development of any land within the area described, and the erection, construction, and carrying out of any buildings, roads, or other works thereon, is prohibited except that the Responsible Authority may permit such uses, development, erection, constructions, or other works as it thinks proper.

A copy of the Interim Development Order and a map showing the area affected may be inspected, free of charge, at the office of the City of Ringwood, at Ringwood, and at the office of the Town and Country Planning Board, 61 Spring-street, Melbourne.

V. L. FARAVONI,  
Acting Town Clerk.

*Town and Country Planning Act 1958, as Amended.*

## SHIRE OF BALLARAT PLANNING SCHEME 1956.

## AMENDMENT No. 2, 1959.

*Notice of Approval.*

IN pursuance of the powers conferred by the *Town and Country Planning Act 1958*, as amended, the Governor in Council, by and with the advice of the Executive Council thereof, on the 11th July, 1961, approved a planning scheme entitled the Shire of Ballarat Planning Scheme 1956, Amendment No. 2, 1959, in respect of part of the municipal district of the Shire of Ballarat.

A copy of the planning scheme as approved may be inspected, during office hours, at the office of the Town and Country Planning Board, 61 Spring-street, Melbourne; at the office of the Shire of Ballarat, at Ballarat; and when available, at the Office of Titles, Melbourne, and at the Central Plan Office of the Department of Crown Lands and Survey, Melbourne.

W. H. CRAIG, Secretary,  
Town and Country Planning Board.

*Town and Country Planning Act 1958 (as Amended).*

## BOOLARRA PLANNING SCHEME 1954.

## AMENDMENT No. 1, 1960.

*Notice of Approval.*

IN pursuance of the powers conferred by the *Town and Country Planning Act 1958* (as amended), the Governor in Council, by and with the advice of the Executive Council thereof, on the 11th July, 1961, approved a Planning Scheme entitled the Boolarra Planning Scheme 1954, Amendment No. 1, 1960, in respect of part of the municipal district of the Shire of Morwell.

A copy of the planning scheme as approved, may be inspected during office hours, at the office of the Town and Country Planning Board, 61 Spring-street, Melbourne; at the office of the Shire of Morwell, at Morwell; and when available, at the Office of Titles, Melbourne, and at the Central Plan Office of the Department of Crown Lands and Survey, Melbourne.

W. H. CRAIG, Secretary,  
Town and Country Planning Board.

*Town and Country Planning Act 1958 (as Amended).*

## OCEAN ROAD PLANNING SCHEME 1955.

## (SHIRE OF SOUTH BARWON), AMENDMENT No. 2, 1961.

*Notice of Approval.*

IN pursuance of the powers conferred by the *Town and Country Planning Act 1958* (as amended), the Governor in Council, by and with the advice of the Executive Council thereof, on the 11th July, 1961, approved a Planning Scheme entitled the Ocean-road Planning Scheme 1955 (Shire of South Barwon), Amendment No. 2, 1961, in respect of part of the municipal district of the Shire of South Barwon.



A copy of the planning scheme as approved, may be inspected during office hours, at the office of the Town and Country Planning Board, 61 Spring-street, Melbourne; at the office of the Shire of South Barwon, at Belmont, Geelong; and when available, at the Office of Titles, Melbourne, and at the Central Plan Office of the Department of Crown Lands and Survey, Melbourne.

W. H. CRAIG, Secretary,  
Town and Country Planning Board.

*Town and Country Planning Act 1958 (as Amended).*  
CITY OF MOORABBIN PLANNING SCHEME,  
SECTION 1.

AMENDMENT No. 7, 1960.

*Notice of Approval.*

IN pursuance of the powers conferred by the *Town and Country Planning Act 1958* (as amended), the Governor in Council, by and with the advice of the Executive Council thereof, on the 11th July, 1961, approved a Planning Scheme entitled the City of Moorabbin Planning Scheme, Section 1, Amendment No. 7, 1960, in respect of part of the municipal district of the City of Moorabbin.

A copy of the planning scheme as approved, may be inspected during office hours, at the office of the Town and Country Planning Board, 61 Spring-street, Melbourne; at the office of the City of Moorabbin, at Moorabbin; and when available, at the Office of Titles, Melbourne, and at the Central Plan Office of the Department of Crown Lands and Survey, Melbourne.

W. H. CRAIG, Secretary,  
Town and Country Planning Board.

*Water Acts.*

STATE RIVERS AND WATER SUPPLY COMMISSION.  
CARRUM DOWNS URBAN DISTRICT.

NOTICE to owners of tenements in the under-mentioned streets in the Carrum Downs Urban District, and the private streets, lanes, courts and alleys opening thereto:—

*Carrum Downs.*

- Brunnings-road.
- Cadles-road.
- Clifton-grove, from a point about 4½ chains southerly from Trafford-road to a point opposite lot 6 on lodged plan of subdivision No. 4911, about 5 chains northerly from Pagett-street.
- Frankston-Dandenong road, from Lathams-road to a point opposite lot 7 on lodged plan of subdivision No. 4911, about 27 chains south-westerly from Boundary-road.
- Hall-road, from Frankston-Dandenong road to a point opposite lot 34 on lodged plan of subdivision No. 12405, about 25 chains easterly from Cadles-road.
- McCormick-road, from Brunnings-road to a point opposite lot 30 on lodged plan of subdivision No. 12405, about 26 chains southerly.
- Wedge-road, from Cadles-road—(i) to a point about 11 chains westerly, and (ii) to a point opposite lot 9 on lodged plan of subdivision No. 12405, about 6 chains westerly from McCormick-road.
- William-road.

The main pipe in the said streets being laid down, the owners of all tenements situated as above are hereby required, on or before the 14th day of August next, to cause proper pipes and stop cocks to be laid, so as to supply water within such tenements from the main pipe.

E. BROWN, Secretary,  
State Rivers and Water Supply Commission.  
Melbourne, 7th July, 1961.

COLERAINE AND CASTERTON WATERWORKS  
TRUST.

RATING BY-LAW FOR THE YEAR 1961.

THE Coleraine and Casterton Waterworks Trust, in pursuance and exercise of the powers conferred by the Water Acts, doth hereby make a rate for the supply of water for domestic purposes of Two shillings and five pence in the pound on the annual municipal valuation of lands and tenements liable to be rated within the Casterton Urban District, provided that in no case shall the amount of rate payable per annum in respect of any tenement (other than land on which there is no building) be less than Two pounds ten shillings, and in respect of any land on which there is no building less than Twelve shillings and six pence.

Such rates are made and shall be levied upon the occupiers or owners of the said lands and tenements for the year commencing the 1st day of January, 1961, and shall be payable on the 14th day of July, 1961, at the office of the said Trust.

The maximum quantity of water to be supplied in any one year, without further charge to any property rated by the Trust, is hereby fixed at the quantity produced by the charge of Two shillings and five pence per 1,000 gallons to the value of the rate.

The charge for water supplied to any property by the Trust in excess of such maximum quantity is hereby fixed at Two shillings and five pence per 1,000 gallons.

The charge for water supplied by measure shall be payable, on demand, at the office of the Trust.

This By-law shall apply to the Urban District of Casterton, as such district is proclaimed and defined in an Order in Council bearing the date of the 22nd June, 1927.

Passed this 24th day of May, 1961.

(SEAL) C. K. CARMICHAEL, Chairman.  
R. S. PAYNE, Secretary.

Approved, 13th June, 1961.—W. J. MIBUS, Minister of Water Supply.

COLERAINE AND CASTERTON WATERWORKS  
TRUST.

RATING BY-LAW FOR THE YEAR 1961.

THE Coleraine and Casterton Waterworks Trust, in pursuance and exercise of the powers conferred by the Water Acts, doth hereby make a rate for the supply of water for domestic purposes of Two shillings and five pence in the pound on the annual municipal valuation of lands and tenements liable to be rated within the Coleraine Urban District, provided that in no case shall the amount of rate payable per annum in respect of any tenement (other than land on which there is no building) be less than Two pounds ten shillings, and in respect of any land on which there is no building less than Twelve shillings and six pence.

Such rates are made and shall be levied upon the occupiers or owners of the said lands and tenements for the year commencing the 1st day of January, 1961, and shall be payable on the 14th day of July, 1961, at the office of the said Trust.

The maximum quantity of water to be supplied in any one year, without further charge to any property rated by the Trust, is hereby fixed at the quantity produced by the charge of Two shillings and five pence per 1,000 gallons to the value of the rate.

The charge for water supplied to any property by the Trust in excess of such maximum quantity is hereby fixed at Two shillings and five pence per 1,000 gallons.

The charge for water supplied by measure shall be payable, on demand, at the office of the Trust.

This By-law shall apply to the Urban District of Coleraine, as such district is proclaimed and defined in an Order in Council bearing the date of the 22nd June, 1927.

Passed this 24th day of May, 1961.

(SEAL) C. K. CARMICHAEL, Chairman.  
R. S. PAYNE, Secretary.

Approved, 13th June, 1961.—W. J. MIBUS, Minister of Water Supply.

*Weights and Measures Act 1958, Section 48.*

FIRST MEETING OF MANAGERS FOR SHIRES OF  
BALLARAT, CRESWICK AND GRENVILLE  
WEIGHTS AND MEASURES UNION.

PURSUANT to the provisions of section 48 of the *Weights and Measures Act 1958*, I hereby fix the time of the First Meeting of the Managers for Shires of Ballarat, Creswick and Grenville Weights and Measures Union, comprising the Shires of Ballarat, Creswick and Grenville as the hour of Eight o'clock p.m., on Wednesday, the twenty-third day of August, 1961, and do further fix the Municipal Centre, Howitt-street, Wendouree, as the place of such meeting.

L. H. S. THOMPSON,  
for Chief Secretary.

Chief Secretary's Office,  
Melbourne, 5th July, 1961.



**CONTRACTS ACCEPTED.—(Series 1960-61.)****PUBLIC WORKS.**

4085. Bendigo, Junior Technical School, erection of second and third sections, £49,923.—A. V. Jennings Construction Co. Pty. Ltd.
4086. Colac South-west, State School No. 4775, additional class-rooms, £3,957.—Murray and Rowe.
4087. St. Albans, Junior Technical School, erection of first section, £69,328.—A. V. Jennings Construction Co. Pty. Ltd.
4088. Ararat, State School No. 800, internal and external repairs and painting, £5,162 11s.—F. J. White.
4089. Bairnsdale, State School No. 754, renewal of boundary fencing in chain mesh, £553.—W. G. Blake.
4090. Ballarat East, State School No. 1998, repairs to screens, fence, and floor, £314 12s.—W. T. Bedson.
4091. Camberwell, State School No. 888, demolition of existing and erection of new toilet block, £699.—V. Laizans and Son.
4092. Coburg, Pentridge Gaol, supply and installation of dies, jigs, and press tools, £7,646 3s.—Griffiths Bros.
4093. Corio, State School No. 124, supply and installation of septic system pump, £352.—W. E. Tuck.
4094. Corryong, High School Residence, internal renovations, provisions of new out-office and sandilux fittings, £1,035 15s.—K. L. Cook.
4095. Cranbourne, Police Station, erection of office, £2,785.—G. Chalmers and E. Broome.
4096. Drouin, Police Station, septic tank installation and external painting of office, £498 14s. 9d.—W. H. MacGibbon and Son.
4097. Geelong, Gordon Technical School, erection of roof to boiler house, £495 3s.—Murray and Rowe.
4098. Geelong, Chest Clinic, provision of dark room, £463 10s.—H. Pescott.
4099. Hamilton, State School No. 4777, non-party fencing, £474 15s.—A. Arnolds Fences Pty. Ltd.
4100. Heathmont, State School No. 4688, additional drinking and washing facilities, £280 10s.—C. McCarthy.
4101. Kew, Mental Hospital, Children's Cottages, installation of thermostatic fire alarms, new kitchen, £914.—May-Oatway Fire Alarms Pty. Ltd.
4102. Kew, Mental Hospital, Children's Cottages, supply and fixing of terra cotta roofing tiles, £585.—Evans Brothers Pty. Ltd.
4103. Kingsville, State School No. 3988, repairs and painting to school and cleaner's residence, £4,140.—J. and H. Contractors.
4104. Kyabram, State School No. 2902, renewal of electrical installation, £1,380.—D. C. Hilton.
4105. Lang Lang, State School No. 2899, additional toilets and septic tank installation, school and residence, £1,416 7s. 8d.—Samuel Gillies.
4106. Laverton, State School No. 4765, electrical installation of new block of six additional L.T.C. class-rooms, &c., £700.—Derjan Electrics.
4107. Melbourne, Milton House, new store, coke and coal bins, also fence repairs, &c., £478.—C. E. Nicholls.
4108. Melbourne, Licensing Court, fire service, £641.—H. A. Bannister.
4109. Melbourne, Taxation Office, 436 Lonsdale-street, external repairs and renovations, £5,450.—Ivan Versa.
4110. Melbourne, Titles Office, roof repairs, index room, £1,456 18s.—Flat Top Roofing Co. (Don Campbell) Pty. Ltd.
4111. Melbourne, State Land Tax and Probate Duties Office, 179 Queen-street, modifications to electric light, 10th floor, £720.—Marshall and Camerino.
4112. Merbein, High School, electrical installation in new school, £5,577 10s. 4d.—Robert L. Halpin.
4113. Mont Park, Mental Hospital, Larundel, modifications to pipes, pumps, valves, &c., on soap and soda services, laundry, £895.—W. E. Tuck.
4114. Mt. Macedon, State School No. 415, internal and external painting, repairs, &c., £383.—"Minos" Painting and Decorating Co.
4115. Neerim South, Higher Elementary School and State School No. 2432, new tapping from main and replacement of existing internal service and installation of new sinks in science room, £745 18s. 9d.—W. H. MacGibbon and Son.
4116. Nhill, Court House, repairs and painting, £840.—G. Lange and Sons Pty. Ltd.
4117. Plenty, Mental Hospital, supply and installation of insulation to underground steam lines, £5,870.—Thermic, Heating and Ventilation.
4118. Poowong East, State School No. 3678, repairs to out-offices and septic closet installations, school and residence, £369 11s.—Backman and Ryan.
4119. Queenscliff, Buoy Depot, supply and erection of a galvanized wire mesh fence at buoy depot, £352.—A. Arnold's Fences Pty. Ltd.
4120. Redcliffs, High School, electrical installation in new school, £5,547 10s. 4d.—R. L. Halpin.
4121. Reservoir, State School No. 3960, electric light, power, and sound system installation, £1,780.—D. D. Elliott.
4122. Richmond, Technical School, exhaust and cooling systems in engine testing workshops, £1,454 10s.—Gray and Wood.
4123. Ringwood East, State School No. 4180, septic tank installations and additional out-offices, £4,037.—W. T. Tuck.
4124. Seymour, High School, fencing (non-party), £595.—D. T. Saxon.
4125. St. Arnaud, High School, electrical installation in combined Domestic and Manual Arts Wing, £4,089 18s. 10d.—W. R. Parker.
4126. Stawell, Court House, new toilets and connect to town sewerage (amended specification), £2,582 9s.—(W. A. Harris) Stawell Plumbing Supplies.
4127. Stoney Creek, State School No. 3665, resiting boys' and girls' out-offices, repairs, and septic tank installations at school and residence, £718 9s.—D. J. Taylor.
4128. Sunshine Heights, State School No. 4744, plenum heating system to four additional class-rooms, £1,803.—D. M. Beaumont.
4129. Tetora-road, State School No. 3860, installation of septic closets and construction of out-offices, school, and residence, £597 7s.—E. Vogt.
4130. Tottenham North, State School No. 4703, electrical installation in new class-rooms, &c., £1,760 12s. 6d.—Astronoid Electrics Co.
4131. Wantirna South, State School No. 4582, erection of out-offices and septic tank at school, £1,755 10s.—C. McCarthy.
4132. Wonthaggi, Technical School, electrical installation, £1,388.—Jordans' Pty. Ltd.
4133. Yarragon, State School No. 2178, repairs and painting to residence, £983.—Rinius Bros.
4134. Yarrawonga, High School, plenum heating and hot-water service installation to the extension of existing class-room wing, £369.—Ross's Pty. Ltd.

T. K. MALTBY, Commissioner of Public Works.  
3.7.61.

**CONTRACTS ACCEPTED.—(Series 1961-62.)****VICTORIAN RAILWAYS.**

1. Power point mechanisms, at £386 each (Contract 61760).—Charles M. Terry Pty. Ltd.
2. Piles for Coal Canal Bridge, South Dynon, at rates (Contract 61837).—West's Shell Piling (A'asia) Pty. Ltd.
3. Railway Stores Suspense Account Act 6355, Division 4, Subdivision 111-112, supply and delivery of general stores, at rates, as may be ordered during the period 1st July, 1961, to 30th June, 1963, items 2000 to 3839 inclusive. Details as per Book No. 2 on display at Comptroller of Stores, Room 109, Spencer-street, and Comptroller of Accounts, Room 177, Spencer-street.
4. M.S. girders, &c., for Wodonga-River Murray bridges, at rates (Contract 61900).—D.S.D. Welded Constructions Pty. Ltd.
5. Repairs and painting at Elwood Tram Depot, for £1,771 (Contract 61902).—Allied Roofing and Painting Industries Pty. Ltd.
6. M.S. girders, &c., for Wodonga-River Murray bridges, at £5,542 the lot (Contract 61910).—Great Southern Constructions (A'asia) Pty. Ltd.
7. Bread, at rates (Contract 61916).—Universal Bakeries Pty. Ltd.
8. Lead-acid batteries, at £52 each (Contract 61956).—Dunlop Oldham Pty. Ltd.

By order of the Victorian Railways Commissioners,

W. WALKER, Secretary for Railways. 7.7.61.

**ORDERS IN COUNCIL.—(Series 1960-61.)****STATE ELECTRICITY COMMISSION.**

4135. For the supply of ten multiple zone distance relays for system protection, to Specification No. 60-61/213, £5,667.—Brown Boveri (Aust.) Pty. Ltd.
4136. For the supply of 26,666 yards 2 feet of 50 pair paper insulated lead alloy sheathed supervisory control cable, for installation between Ringwood Terminal Station and Thomastown Terminal Station, to Specification No. 60-61/211A, £53,626 13s. 4d.—Enfield Cables (Aust.) Pty. Ltd.
4137. For the supply of street lighting lanterns for twin 20-watt fluorescent lamps, with transformer type ballast, for a period of two years, to Specification No. 60-61/186A, at schedule rates.—A. J. Ferguson and Co. Pty. Ltd.
4138. For the construction of earthworks, base course and crushed rock surfacing for Brodribb-road, Hazelwood Power Station, to Specification No. 60-61/331, £20,300.—Gemell and Hickey Pty. Ltd.

4139. For the construction of concrete weighbridge pit and timber-framed office, concrete paving, retaining walls, drainage, fire service mains and fire service reservoir, at Boorcan Briquette Depot, to Specification No. 60-61/332, £12,794 2s. 8d.—Peter McBride and Co.

4140. For the supply of clamp-on expulsion type fuses, for a period of two years, to Specification No. 60-61/299, at schedule rates.—Stanger and Co. Ltd.

4141. For the supply of boiler suits and overalls, for a period of two years, to Specification No. 60-61/327, at schedule rates.—Stirling Henry Ltd.

4142. For the supply of 36 1,200 amp, 22 kV outdoor circuit breakers and accessories for metropolitan terminal stations, to Specification No. 60-61/238, £93,102 18s.—Westinghouse Rosebery Pty. Ltd.

4143. For the supply of distillate at Morwell, for a period of twelve months, to Specification No. 60-61/286, at schedule rates.—Atlantic Union Oil Co. Pty. Ltd.

4144. For the supply of distillate in metropolitan and country areas, for a period of twelve months, to Specification No. 60-61/286, at schedule rates.—Caltex Oil (Aust.) Pty. Ltd.

4145. For the supply of distillate at Yallourn, for a period of twelve months, to Specification No. 60-61/286, at schedule rates.—H. C. Sleigh Limited.

4146. For the supply of paper insulated lead sheathed power cable for underground cable construction and maintenance requirements, for a period of two years, to Specification No. 60-61/296, at schedule rates.—British Insulated Callender's Cables (Aust.) Pty. Ltd.

4147. For the supply of paper insulated lead sheathed power cable for underground cable construction and maintenance requirements, for a period of two years, to Specification No. 60-61/296, at schedule rates.—Veall's Electrical and Radio Pty. Ltd.

Approved by the Governor in Council, 27th June, 1961.—A. MAHLSTEDT, Clerk of the Executive Council.

#### ORDERS IN COUNCIL.—(Series 1961-62.)

##### EDUCATION DEPARTMENT.

86. One only automatic electric muffle furnace, for Gordon Institute of Technology, Geelong, £118.—Watson Victor Ltd.

87. Three metallurgical microscopes, for Gordon Institute of Technology, Geelong, £471 15s.—E. Esdale and Sons Pty. Ltd.

Approved by the Governor in Council, 4th July, 1961.—A. MAHLSTEDT, Clerk of the Executive Council.

#### MELBOURNE AND METROPOLITAN BOARD OF WORKS.

##### GENERAL NOTICE.

THE Melbourne and Metropolitan Board of Works, having made sewers for carrying off the sewage from each and every property which, or any part of which, abuts on the streets or parts of streets in which such sewers are laid, and which are included within the sewerage areas hereinafter described, doth hereby declare that on and after the 12th August, 1961, each and every property which, or any part of which, abuts on the said streets or parts of streets, shall be deemed to be a seweraged property within the meaning of the *Melbourne and Metropolitan Board of Works Act 1958*.

The sewerage areas hereinbefore referred to are:—

##### *Sewerage Area No. 1700.*

*City of Heidelberg.*—Commencing at the junction of Waterdale-road and Lloyd-street; thence easterly along Lloyd-street to the boundary of Sewerage Area No. 976, southerly and westerly following the said boundary to the junction of Haig-street and Waterdale-road, northerly along Waterdale-road to the commencing point.

##### *Sewerage Area No. 1701.*

*City of Coburg.*—Commencing at the junction of Boyne-street and Ballard-avenue; thence northerly, north-easterly, and easterly along Ballard-avenue, northerly along the eastern boundaries of lots 312, Ballard-avenue and 279, Ronald-street, westerly along Ronald-street and a line in continuation to Edgars Creek, generally south-westerly and generally south-easterly following Edgars Creek and Merri Creek to Murray-road, easterly along Murray-road, north-westerly and north-easterly along Outlook-road, northerly along Whitton-parade, westerly along Boyne-street to the commencing point.

##### *Sewerage Area No. 1702.*

*City of Waverley.*—Commencing at the junction of High Street-road and Raymond-street; thence northerly along Raymond-street, westerly along Parkhill-drive, northerly

along the eastern boundaries of lots 27, Parkhill-drive and 23, Eildon-street, westerly along Eildon-street, southerly along Cassinia-avenue, easterly along Farmer-street, southerly along the western boundaries of lots 14, Farmer-street and 38, High Street-road, easterly along High Street-road to the commencing point.

##### *Sewerage Area No. 1703.*

*City of Waverley.*—Commencing at a point in High Street-road, 160 feet east of the eastern boundary of Warrigal-road on the boundary of Sewerage Area No. 911; thence southerly following the said boundary to Temple-street, easterly along Temple-street, south-easterly along the south-western boundary of lot 151, Temple-street to Gardiners Creek, north-easterly and easterly along Gardiners Creek to the south-eastern boundary of lot 299, Queen's-parade, north-easterly and north-westerly along the south-eastern and north-eastern boundaries of the said lot 299, north-easterly along Queen's-parade, westerly along the northern boundary of lot 193, Queen's-parade, northerly along the eastern boundary of lot 201, Reid-street, easterly along Reid-street, north-easterly and northerly along Queen's-parade, easterly along the southern boundary of lot 2, Queen's-parade, northerly along the eastern boundaries of the said lot 2 and lots 1, 294 and 293 Queen's-parade, further northerly by a line in continuation to High Street-road, westerly along High Street-road to the commencing point.

##### *Sewerage Area No. 1704.*

*City of Moorabbin.*—Commencing at the junction of South-road and Valerie-street; thence northerly along Valerie-street, easterly along Wamba-road, northerly along Delma-street, generally easterly along Abbin-avenue, southerly along the eastern boundary of lot 19, Abbin-avenue, westerly along portion of the southern boundary of the said lot 19, southerly along the eastern boundaries of lots 46 and 21, Wamba-road, easterly along portion of the northern boundary of lot 76, Curdies-street, southerly along Curdies-street, westerly along Lesden-street, southerly along the eastern boundaries of lots 40, Lesden-street and 10, South-road, easterly along South-road, northerly and easterly along the western and northern boundaries of lot 24, South-road, southerly along East Boundary-road, further southerly and south-westerly along Rowans-road, westerly along the southern boundaries of lot 36, Franklin-street and lots 95 to 89, Cooma-street, northerly along the western boundary of the said lot 89, further northerly along the western boundaries of properties on the western side of Fletcher-street and a line in continuation to South-road, westerly along South-road to the commencing point.

##### *Sewerage Area No. 1705.*

*City of Keilor.*—Commencing at the junction of Shaw-street and Moushall-avenue; thence southerly along Moushall-avenue, westerly along Nolan-street, northerly along the western boundaries of lots 118, Nolan-street and 99, Shaw-street, easterly along Shaw-street, northerly along the western boundaries of lots 63, Shaw-street and 46, Jackson-street, easterly along Jackson-street, southerly along the eastern boundaries of lots 46, Jackson-street and 63, Shaw-street, easterly along Shaw-street to the commencing point.

Further particulars regarding the streets or parts of streets in which sewers have been laid may be ascertained, on inquiry, at the Board's office.

By order of the Board,

V. C. TREYVAUD,  
Secretary.

110 Spencer-street, Melbourne, C.1, 11th July, 1961.

1961—Victoria.

#### THE STATE SAVINGS BANK OF VICTORIA.

##### GENERAL ORDER No. 63.

THE Commissioners of the State Savings Bank of Victoria (hereinafter called "the Commissioners"), in pursuance and by virtue of the power in that behalf contained in the *State Savings Bank Act 1958*, do hereby order and direct that on and after the 1st day of July, 1961, the rates of interest payable by the Commissioners pursuant to the provisions of Division 2 of Part II. of Act No. 6379 shall be as follows:—

(a) To friendly societies and charitable societies within the meaning of section thirty-nine of the *State Savings Bank Act 1958*, trade unions within the meaning of section three of the *Trade Unions Act 1958* and societies, institutions or associations not formed for the purpose of acquiring pecuniary profit or gain—Three pounds ten shillings per centum per annum on deposits of not less

than One pound and not more than Three thousand pounds, and Two pounds per centum per annum on those portions of deposits which are in excess of Three thousand pounds.

(b) To the Workers Compensation Board on deposits of not less than One pound in its Common Fund Account and the Public Trustee on deposits of not less than One pound in his Common Fund Account and his Drawings Account—Three pounds ten shillings per centum per annum.

(c) To all other depositors (except in respect of accounts which may be drawn on by cheque, on which accounts no interest shall be payable)—Three pounds ten shillings per centum per annum on deposits of not less than One pound and not more than Three thousand pounds.

Given under our hands and seal of office at our office in the City of Melbourne this sixth day of July, One thousand nine hundred and sixty-one—

(SEAL)	A. T. SMITHERS	} The Commissioners of the State Savings Bank of Victoria.
	A. E. HOCKING	
	R. G. HOBAN	
	W. L. MOSS	
	G. W. HOLLAND	
	D. COCHRANE	
	E. W. COATES	
	O. R. CARLSON, General Manager.	
	T. HALL, Secretary.	

## STATE FORESTS DEPARTMENT.

## APPOINTMENT OF COMMITTEE OF MANAGEMENT OF ST. GEORGE'S LAKE SCENIC RESERVE.

WHEREAS by section 50 of the *Forests Act 1958* (No. 6254) it is provided that the Minister of Forests may, on the recommendation of the Forests Commission, appoint any number of persons not less than three to be a Committee of Management of any land forming part of any reserved forest, such land being a place of natural beauty or interest or a health resort, and may remove any such persons: Now therefore, I, Alexander John Fraser, Her Majesty's Minister of Forests for the State of Victoria, on the recommendation of the Forests Commission, do hereby appoint—

A. E. HOLTON,  
E. J. SEMMENS,  
F. S. INCOLL,  
F. J. SMITH,

as members of the Committee of Management until the 30th day of June, 1964, of the land forming part of the reserved forest in the Parish of Creswick, County of Talbot, described in the accompanying Schedule, and known as St. George's Lake Scenic Reserve, such land being a place of natural beauty and interest.

## SCHEDULE ABOVE REFERRED TO.

Parish of Creswick, County of Talbot, 45 acres, more or less, being the area shown by pink colour on the plan marked 60/67 over 30.6.61 on file of correspondence No. 60/67 of the Forests Department.

Dated at Melbourne the tenth day of July, 1961.

A. J. FRASER,  
Minister of Forests.

## LOCAL GOVERNMENT DEPARTMENT.

## CITY OF SANDRINGHAM.—ORDER CONFIRMED.

THE Minister of the Crown administering the *Local Government Act 1958*, as amended, on the 22nd day of June, 1961, confirmed the Order hereinafter referred to, in pursuance of section 514 of the said Act, namely:—

An Order of the Council of the City of Sandringham made on the 2nd May, 1961, for the purpose of providing a municipal storeyard and for acquiring for such purpose all that piece of land being part of Crown portion 35, Parish of Moorabbin, and being the land described in certificate of title, volume 6462, folio 321.

M. V. PORTER,  
Minister for Local Government.

## PUBLIC NOTICE.

THE MELBOURNE HARBOR TRUST COMMISSIONERS hereby give notice to the owner of the Tug "Hume" that they require the said vessel to be removed from the Port or destroyed within fourteen days.

M. W. CLIFTON,  
Secretary.

*Vegetation and Vine Diseases Act 1958.—Fruit and Vegetables Act 1958.*

## APPOINTMENT OF AN INSPECTOR.

THE Public Service Board, by certificate dated the 1st May, 1961, has appointed—

CLIFFORD FRANCIS PATEY SANDS, Potato Inspector,  
Department of Agriculture,  
to be an Inspector under the provisions of the *Vegetation and Vine Diseases Act 1958* and the *Fruit and Vegetables Act 1958*, without additional salary.

FRANK M. READ,  
Director of Agriculture.

## LAW DEPARTMENT.

## APPOINTMENT AMENDED.

HIS Excellency the Administrator of the Government of the State of Victoria, by and with the advice of the Executive Council thereof, has this day amended the Order made on the 14th June, 1961, appointing certain persons to be Commissioners for taking Declarations and Affidavits by the substitution of the name PETER GEZA MERAN for that of Peter Geja Moran, appearing therein.

A. MAHLSTEDT,  
Clerk of the Executive Council.

At the Executive Council Chamber,  
Melbourne, 4th July, 1961.

## APPOINTMENTS.

HIS Excellency the Administrator of the Government of the State of Victoria, by and with the advice of the Executive Council thereof, has, by Orders made on the 4th day of July, 1961, been pleased to make the under-mentioned appointments, viz.:—

## DEPARTMENT OF CROWN LANDS AND SURVEY.

*Bailiffs of Crown Lands.*

ARTHUR MAXWELL CARLAND, and  
HERBERT WILLIAMSON ROSS, Inspectors of Land Settlement, Department of Crown Lands and Survey,  
to be Bailiffs of Crown Lands without additional salary.

## LAW DEPARTMENT.

*Justices of the Peace.*

BEVERLEY BOWEN ROCKLIFF KEENE, 7 Lilac-street,  
Horsham,  
to Keep the Peace in the Western Bailiwick of the State of Victoria, and  
CHARLES BIRCH HOLLIBONE, 165 Wheatsheaf-road,  
Glenroy,  
to Keep the Peace in the Central Bailiwick of the State of Victoria.

*Commissioners for Taking Declarations, &c.*

HENRY THOMAS BOWYER, 65 Cornwall-road, Sunshine,  
and  
STANLEY MORTIMER TURNBULL, 15 Fairview-road,  
Mount Waverley,  
to be Commissioners for taking Declarations and Affidavits, pursuant to the provisions of the *Evidence Act 1958*, to resign upon removing from the neighbourhood of the addresses stated;

DOUGLAS STANLEY EDGAR, care of Rola Company (Aust.) Pty. Ltd., The Boulevard, Richmond,  
to be a Commissioner for taking Declarations and Affidavits, pursuant to the provisions of the *Evidence Act 1958*, to resign upon ceasing to occupy his present position; and

HERBERT WILLIAMSON ROSS, and  
ARTHUR MAXWELL CARLAND, Inspectors of Land Settlement, Department of Crown Lands and Survey, Treasury-place, Melbourne,  
to be Commissioners for taking Declarations and Affidavits, pursuant to the provisions of the *Evidence Act 1958*, to refrain from charging fees and to resign upon ceasing to occupy their present positions.

## PREMIER'S DEPARTMENT (AUDIT OFFICE).

*Audit Inspector.*

ALAN MAXWELL MEGGS, pursuant to the provisions of section 31 of the *Audit Act 1958*, to act as an Audit Inspector.

PUBLIC WORKS DEPARTMENT.

*Court of Marine Inquiry, Skilled Members.*

JOHN EMSLIE WALKER,  
Class I., Sailing Ships,  
EDWARD MACMILLAN,  
HUGH FITZROY WOOLF,  
FREDERICK CHARLES LESLIE DUNN,  
KENNETH MCARTHUR,  
CEDRIC JAMES HACKWORTH,  
JOHN EMSLIE WALKER, and  
DONALD MCLEAN,  
Class II., Steamships,  
LEIGHTON BARBOUR HANSEN,  
JOHN HENRY COLES, and  
GEORGE WILLIAM DARCY-EVANS,  
Class III., Engineers,  
FREDERICK CHARLES LESLIE DUNN,  
KENNETH MCARTHUR,  
CEDRIC JAMES HACKWORTH,  
JOHN EMSLIE WALKER, and  
DONALD MCLEAN,  
Class IV., Pilots and Exempt Masters, and  
LEIGHTON BARBOUR HANSEN, and  
GEORGE WILLIAM DARCY-EVANS,  
Class V., Scientific,  
pursuant to the provisions of section 184 of the *Marine Act 1958*, to be skilled members of the Court of Marine Inquiry, for the twelve months ending 30th June, 1962.

A. MAHLSTEDT,  
Clerk of the Executive Council.  
At the Executive Council Chamber,  
Melbourne, 4th July, 1961.

RESIGNATIONS:

HIS Excellency the Administrator of the Government of the State of Victoria, by and with the advice of the Executive Council thereof, has, by Orders made on the 4th day of July, 1961, accepted the resignations of the persons named hereunder of the offices mentioned, viz.:-

LAW DEPARTMENT.

JAMES HIGGINS, as a Commissioner for taking Declarations and Affidavits, pursuant to the provisions of the *Evidence Act 1958*, and  
DOUGLAS GRAEME SHIELDS, as a Commissioner for taking Declarations and Affidavits, pursuant to the provisions of the *Evidence Act 1958*.

A. MAHLSTEDT,  
Clerk of the Executive Council.  
At the Executive Council Chamber,  
Melbourne, 4th July, 1961.

HOSPITALS AND CHARITIES ACT 1958 (No. 6274).—SECTION 52.

At the Executive Council Chamber, Melbourne, the fourth day of July, 1961.

PRESENT:

His Excellency the Administrator of the Government of Victoria.  
Mr. Chandler. | Mr. Reid.

EXTENSION OF THE OBJECTS OR PURPOSES OF THE BENDIGO AND NORTHERN DISTRICT BASE HOSPITAL.

WHEREAS the Bendigo and Northern District Base Hospital is an incorporated institution within the meaning of the *Hospitals and Charities Act 1958*:

And whereas the Committee of the said hospital has agreed that the objects or purposes of the hospital should be extended:

And whereas the Hospitals and Charities Commission after inquiry and report has recommended that the objects or purposes of the said hospital should be so extended:

Now therefore His Excellency the Administrator of the Government of the State of Victoria, by and with the advice of the Executive Council thereof, doth hereby extend the objects or purposes of the Bendigo and Northern District Base Hospital to include the following objects or purposes:—

To afford relief, including maintenance and the treatment or cure of, or attention to, any disease or ailment, or any injury consequent on any accident,

medical and/or surgical attendance, medicine, nursing assistance, support or aid of any kind or in any form to such persons as are entitled thereto under the Act.

To provide facilities for the carrying out of investigations into ailments, diseases, injuries or other matters affecting the human body.

To provide facilities for the treatment of intermediate and private patients or either of them.

And the Honorable Sir Ewen Paul Cameron, Her Majesty's Minister of Health for the State of Victoria, shall give the necessary directions herein accordingly.

A. MAHLSTEDT,  
Clerk of the Executive Council.

DEPARTMENT OF CROWN LANDS AND SURVEY.

At the Executive Council Chamber, Melbourne, the fourth day of July, 1961.

PRESENT:

His Excellency the Administrator of the Government of Victoria.

Mr. Chandler. | Mr. Reid.

UNUSED ROADS CLOSED.

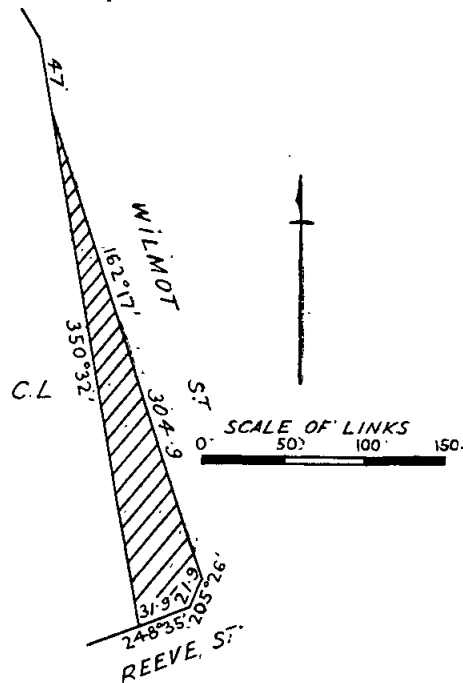
HIS Excellency the Administrator of the Government of the State of Victoria, by and with the advice of the Executive Council thereof, doth hereby direct that, in pursuance of the provisions of section 349 of the *Land Act 1958*, the unused roads referred to hereunder be closed, viz.:-

Township of Fosterville, Parish of Ellesmere, County of Bendigo, being the road between allotment 1, section 11, and allotment 16, section 12.—(F.106<sup>(1)</sup>) (259/44).

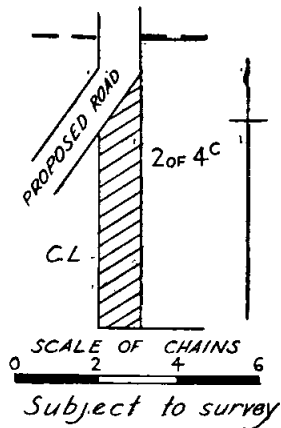
Parish of Tarranginnie, County of Lowan, being the road between allotment 47A and allotment 47B.—(T.199<sup>(2)</sup>) (M.40854).

Parish of Berringa, County of Benambra, being the road within allotment 1A, section K.—(B.634<sup>(3)</sup>) (H.026935).

At Bendigo, Parish of Sandhurst, County of Bendigo, being the portion of the width of Wilmot-street indicated by hachure on plan hereunder.—(S.372<sup>(47)</sup>) (01778/138).



Township of Fryerstown, Parish of Fryers, County of Talbot, being the road indicated by hachure on plan hereunder.—(F.47<sup>(6)</sup>) (W.67865).



And the Honorable Keith Hector Turnbull, Her Majesty's Commissioner of Crown Lands and Survey for the State of Victoria, shall give the necessary directions herein accordingly.

A. MAHLSTEDT,  
Clerk of the Executive Council.

DEPARTMENT OF CROWN LANDS AND SURVEY.

At the Executive Council Chamber, Melbourne, the fourth day of July, 1961.

PRESENT:

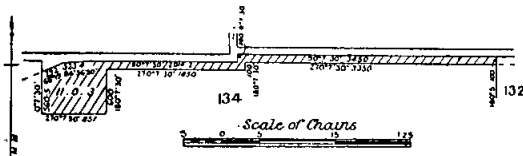
His Excellency the Administrator of the Government of Victoria.

Mr. Chandler | Mr. Reid.

LAND TEMPORARILY RESERVED AS A SITE.

HIS Excellency the Administrator of the Government of the State of Victoria, by and with the advice of the Executive Council thereof, doth hereby, in pursuance of the provisions of the Land Act 1958, reserve, temporarily, and also except from occupation for mining purposes under any miner's right, the land hereinafter described:—

WARMUR.—Site for Water Supply purposes, 11 acres 0 roods 3 perches, Parish of Warmur, County of Borung, as indicated by hachure on plan hereunder.—(W.321<sup>(e)</sup>) (Rs.8049).



And the Honorable Keith Hector Turnbull, Her Majesty's Commissioner of Crown Lands and Survey for the State of Victoria, shall give the necessary directions herein accordingly.

A. MAHLSTEDT,  
Clerk of the Executive Council.

DEPARTMENT OF CROWN LANDS AND SURVEY.

At the Executive Council Chamber, Melbourne, the fourth day of July, 1961.

PRESENT:

His Excellency the Administrator of the Government of Victoria.

Mr. Chandler | Mr. Reid.

REVOCATIONS OF TEMPORARY RESERVATIONS OF LANDS BY ORDERS IN COUNCIL.

HIS Excellency the Administrator of the Government of the State of Victoria, by and with the advice of the Executive Council thereof, doth hereby, in pursuance

of the provisions of the Land Act 1958, revoke the temporary reservations of lands by Orders in Council hereinafter referred to, viz:—

BINGINWARRI.—Order in Council of 22nd June, 1915, of 1 acre 3 roods of land in the Parish of Binginwarri as a site for a State School.—(Rs.280.)

NAR-NAR-GOON.—Order in Council of 28th July, 1931, of 13 acres of land in the Parish of Nar-Nar-Goon as a site for Watering purposes.—(Rs.1559.)

TYABB.—Order in Council of 7th November, 1938, of 1 acre 2 roods of land in the Parish of Tyabb as a site for a State School.—(Rs.4881.)

YARCK.—Order in Council of 30th September, 1872, of 2 acres of land in the Township of Yarck as a site for Common School purposes.—(Rs.8036.)

YARCK.—Order in Council of 25th September, 1876, of 1 acre of land in the Township of Yarck as a site for Public purposes (State School).—(Rs.8036.)

SALE.—Order in Council of 17th September, 1946, of 1 acre 3 roods, more or less, of land in the Parish of Sale as a site for Public purposes (Plantation), so far only as regards the portion thereof comprised within the boundaries published in the Government Gazette of 24th May, 1961, and containing 1 rood 32 perches, more or less.—(Rs.5874.)

DUNKELD.—Order in Council of 19th May, 1873, of 500 acres of land in the Parish of Dunkeld as a site for Affording a Supply of Firewood, so far only as regards the portion thereof comprised within the boundaries published in the Government Gazette of 31st May, 1961, and containing 4 acres 2 roods 35 perches.—(J.30250.)

BEETHANG.—Order in Council of 10th April, 1893, of 20 acres of land in the Parish of Beethang as a site for Camping and Watering purposes, so far only as regards the portion thereof comprised within the boundaries published in the Government Gazette of 31st May, 1961, and containing 10 perches.—(Rs.1548.)

NHILL.—Orders in Council of 5th September, 1887, and 24th September, 1888, of 2 roods and 161 perches respectively of land in the Township of Nhill as a site for a Shire Hall and Offices, so far only as regards the respective portions thereof comprised within the boundaries published in the Government Gazette of 24th May, 1961, and containing 16 perches and 3 perches.—(Rs.2052.)

And the Honorable Keith Hector Turnbull, Her Majesty's Commissioner of Crown Lands and Survey for the State of Victoria, shall give the necessary directions herein accordingly.

A. MAHLSTEDT,  
Clerk of the Executive Council.

DEPARTMENT OF CROWN LANDS AND SURVEY.

At the Executive Council Chamber, Melbourne, the fourth day of July, 1961.

PRESENT:

His Excellency the Administrator of the Government of Victoria.

Mr. Chandler | Mr. Reid.

REVOCATION OF ORDER IN COUNCIL WITHHOLDING CERTAIN LAND FROM SALE, LEASING, AND LICENSING.

HIS Excellency the Administrator of the Government of the State of Victoria, by and with the advice of the Executive Council thereof, doth hereby, in pursuance of the provisions of the Land Act 1958, revoke the withholding from sale, leasing, and licensing of the land mentioned hereunder:—

YALONG SOUTH.—Order in Council of 25th August, 1884, of 37 acres, more or less, of land in the Parish of Yalong South as a site for Camping and for affording access to Water.—(Rs.5450.)

And the Honorable Keith Hector Turnbull, Her Majesty's Commissioner of Crown Lands and Survey for the State of Victoria, shall give the necessary directions herein accordingly.

A. MAHLSTEDT,  
Clerk of the Executive Council.

## PUBLIC SERVICE ACT 1958.

At the Executive Council Chamber, Melbourne, the fourth day of July, 1961.

## PRESENT:

His Excellency the Administrator of the Government of Victoria.

Mr. Chandler

Mr. Reid.

## REGULATIONS.

IN pursuance of the powers conferred by the *Public Service Act 1958* His Excellency the Administrator of the Government of the State of Victoria by and with the advice of the Executive Council thereof doth by this Order amend the Public Service (Governor in Council) Regulations in the manner following, that is to say:—

## PART V.—LEAVE OF ABSENCE.

Sub-Regulation (b) (i) of Regulation 58 shall be revoked and the following Sub-Regulation shall be substituted therefor:—

(b) There shall not be included any period of service—

(1) prior to his having voluntarily left his employment or having been dismissed therefrom for causes within his own control: Provided that an officer or employee shall not be deemed to have voluntarily left his employment—

(a) if he terminated his service for the purpose only of taking up other employment under the Crown, or with a Public or Governmental Authority referred to in Regulation 59 or in the service of the Commonwealth of Australia or of any Australian State; or

(b) if he terminated his service in special circumstances and the Board, after considering these circumstances is of the opinion that a period of prior service should be included.

And the Honorable Henry Edward Bolte, Her Majesty's Premier for the State of Victoria, shall give the necessary directions herein accordingly.

A. MAHLSTEDT,  
Clerk of the Executive Council.

## COUNTRY ROADS BOARD.

At the Executive Council Chamber, Melbourne, the fourth day of July, 1961.

## PRESENT:

His Excellency the Administrator of the Government of Victoria.

Mr. Chandler

Mr. Reid.

## ORDER APPROVING OF A DEVIATION FROM A MAIN ROAD IN THE SHIRE OF BASS.

WHEREAS the Country Roads Board constituted under the *Country Roads Act 1958* (No. 6229) has represented to His Excellency the Governor in Council that it appears to it desirable that the deviation hereinafter referred to from the existing Wonthaggi-Loch road in the Shire of Bass (declared to be a main road under the said Act which declaration was confirmed by the Order in Council published in the *Government Gazette* of the 14th January, 1914, on page 93) should be made by the said Board: And whereas the said Board in accordance with the requirements of section 19 of the said cited Act has caused to be prepared a map plan and estimate showing the points between which and on and through what land the said deviation is proposed to be made and the cost of acquiring the land: And whereas on an inspection of the said map and plan and a consideration of the said estimate His Excellency the Governor in Council is satisfied that there are funds legally available for acquiring the land: Now therefore be it known by this present Order that His Excellency the Administrator of the Government of the State of Victoria with the advice of the Executive Council thereof doth hereby approve of the said road being made, that is to say:—

All those pieces of land in the Parish of Jumbunna, the boundaries of which are as follow:—

- (a) Commencing at a point on the southern boundary of allotment 53c of the said parish, distant 56 deg. 53 min. 279 links and 34 deg. 39 min. 452 links from the south-western angle of the said allotment; thence by lines bearing respectively 15 deg. 21 min. 92.7 links, 40 deg. 50 min. 420.9 links, 85 deg. 31 min. 256.2 links, 234 deg. 27 min. 155.1 links, 224 deg. 43 min. 661.1 links and 15 deg. 21 min. 137.1 links to the point of commencement.
- (b) Commencing at a point on the eastern boundary of allotment 53c of the said parish, distant 159 deg. 41 min. 333.2 links from the north-eastern angle of the said allotment; thence by lines bearing respectively 348 deg. 44½ min. 142.3 links, 344 deg. 21 min. 179.4 links, 153 deg. 38 min. 597.7 links, 159 deg. 41 min. 56.7 links, 175 deg. 44 min. 300.5 links, 226 deg. 5 min. 630.3 links, 255 deg. 58 min. 265 links, 234 deg. 27 min. 186 links, 265 deg. 31 min. 40.4 links, 49 deg. 16½ min. 648.7 links, 43 deg. 19½ min. 266.3 links, 15 deg. 22 min. 242.8 links and 348 deg. 44½ min. 344.4 links to the point of commencement.
- (c) Commencing at a point on the northern boundary of allotment 53A of the said parish, distant 90 deg. 18 min. 151.4 links from the north-eastern angle of allotment 53c; thence by lines bearing respectively 90 deg. 18 min. 35 links, 183 deg. 35 min. 62.7 links and 333 deg. 38 min. 70 links to the point of commencement.
- (d) Commencing at a point on the eastern boundary of allotment 44c of the said parish, distant 24 deg. 39 min. 286.5 links from the south-eastern angle of the said allotment; thence by lines bearing respectively 14 deg. 55 min.

- 619.2 links, 180 deg. 15 min. 253.4 links and 204 deg. 39 min. 379.5 links to the point of commencement.
- (e) Commencing at a point on the western boundary of allotment 47D of the said parish, distant 360 deg. 0 min. 557.5 links from the south-western angle of the said allotment; thence by lines bearing respectively 360 deg. 0 min. 224.5 links, 55 deg. 9 min. 157.9 links and 202 deg. 24 min. 340.4 links to the point of commencement.
- (f) Commencing at a point in allotment 47C of the said parish, distant 0 deg. 15 min. 133 links and 55 deg. 9 min. 150.3 links from the south-western angle of the said allotment; thence by lines bearing respectively 49 deg. 0 min. 859.2 links, 195 deg. 46 min. 85.8 links, 224 deg. 28 min. 202.8 links and 235 deg. 9 min. 588.7 links to the point of commencement.
- (g) Commencing at a point on the southern boundary of allotment 47C of the said parish, distant 0 deg. 15 min. 133 links, 55 deg. 9 min. 739 links and 44 deg. 28 min. 411 links from the south-western angle of the said allotment; thence by lines bearing respectively 15 deg. 46 min. 515.4 links, 51 deg. 52 min. 77.8 links, 90 deg. 3 min. 249.3 links, 215 deg. 33 min. 381.7 links and 224 deg. 28 min. 326.7 links to the point of commencement.
- (h) Commencing at the north-eastern angle of allotment 47C of the said parish; thence by lines bearing respectively 356 deg. 7 min. 262.7 links, 356 deg. 19 min. 368.8 links, 169 deg. 47 min. 517 links, 5 deg. 43 min. 199.1 links, 157 deg. 17 min. 107.9 links, 174 deg. 39 min. 636.9 links, 96 deg. 30 min. 217.9 links, 157 deg. 17 min. 114.5 links, 276 deg. 30 min. 253.8 links, 174 deg. 39 min. 383.9 links, 178 deg. 251 min. 670.8 links, 180 deg. 58 min. 354.9 links, 222 deg. 13 min. 138.8 links, 232 deg. 38 min. 222 links, 270 deg. 3 min. 18.6 links, 25 deg. 16 min. 418.4 links and 356 deg. 7 min. 1,286.8 links to the point of commencement.
- (i) Commencing at a point on the northern boundary of allotment 47A of the said parish, distant 270 deg. 0 min. 70 links from the north-eastern angle of the said allotment; thence by lines bearing respectively 188 deg. 28 min. 189 links, 207 deg. 38 min. 11.5 links, 231 deg. 29 min. 93.5 links, 355 deg. 6 min. 571.4 links and 153 deg. 42 min. 349.9 links to the point of commencement.
- (j) Commencing at a point in allotment 45 of the said parish, distant 5 deg. 36 min. 937 links from the north-eastern angle of allotment 47A of the said parish; thence by lines bearing respectively 253 deg. 57 min. 80.4 links, 63 deg. 23 min. 1,243.4 links, 241 deg. 31 min. 410.6 links, 233 deg. 49 min. 362.8 links, 251 deg. 51 min. 3.5 links, 263 deg. 4 min. 174.2 links, 235 deg. 33 min. 122 links and 251 deg. 51 min. 109.2 links to the point of commencement—

which said pieces of land are particularly delineated and shown coloured red, yellow and green on survey plans numbered 8041, 8042 and 8043, lodged in the office of the Country Roads Board.

And the Honorable Sir Thomas Karran Maltby, Her Majesty's Commissioner of Public Works for the State of Victoria, shall give the necessary directions herein accordingly.

A. MAHLSTEDT,  
Clerk of the Executive Council.

COUNTRY ROADS BOARD.

At the Executive Council Chamber, Melbourne, the fourth day of July, 1961.

PRESENT:

His Excellency the Administrator of the Government of Victoria.

Mr. Chandler | Mr. Reid.

ORDER APPROVING OF WIDENING AN EXISTING STATE HIGHWAY IN THE SHIRE OF BULLA.

WHEREAS the Country Roads Board constituted under the *Country Roads Act 1958* (No. 6229) has represented to His Excellency the Governor in Council that it appears to it desirable that the existing Hume

Highway in the Shire of Bulla (declared to be a State highway under the said Act which declaration was confirmed by the Order in Council published in the *Government Gazette* of the 8th July, 1925, on page 2371) should be widened by the said Board: And whereas the said Board in accordance with the requirements of section 19 of the said cited Act has caused to be prepared a map plan and estimate showing the points between which and on and through what land the said widening is proposed to be made and the cost of acquiring the land: And whereas on an inspection of the said map and plan and a consideration of the said estimate His Excellency the Governor in Council is satisfied that there are funds legally available for acquiring the land: Now therefore be it known by this present Order that His Excellency the Administrator of the Government of the State of Victoria with the advice of the Executive Council thereof doth hereby approve of the said highway being widened, that is to say:—

All that piece of land in the Parish of Yuroke, the boundaries of which are as follow:—Commencing at the north-eastern angle of allotment A1, section 23 of the said parish; thence by lines bearing respectively 162 deg. 12 min. 1,163 ft. 0½ in., 166 deg. 24 min. 258 ft. 5 in., 256 deg. 24 min. 66 feet, 346 deg. 24 min. 256 feet, 342 deg. 12 min. 1,181 ft. 3½ in. and 89 deg. 35 min. 69 ft. 2 in. to the point of commencement—which said piece of land is particularly delineated and shown coloured red on survey plan numbered 8132, lodged in the office of the Country Roads Board.

And the Honorable Sir Thomas Karran Maltby, Her Majesty's Commissioner of Public Works for the State of Victoria, shall give the necessary directions herein accordingly.

A. MAHLSTEDT,  
Clerk of the Executive Council.

COUNTRY ROADS BOARD.

At the Executive Council Chamber, Melbourne, the fourth day of July, 1961.

PRESENT:

His Excellency the Administrator of the Government of Victoria.

Mr. Chandler | Mr. Reid.

ORDER APPROVING OF WIDENING AN EXISTING MAIN ROAD IN THE SHIRE OF KORUMBURRA.

WHEREAS the Country Roads Board constituted under the *Country Roads Act 1958* (No. 6229) has represented to His Excellency the Governor in Council that it appears to it desirable that the existing Korumburra-Warragul road in the Shire of Korumburra (declared to be a main road under the said Act which declaration was confirmed by the Order in Council published in the *Government Gazette* of the 14th January, 1914, on page 93) should be widened by the said Board: And whereas the said Board in accordance with the requirements of section 19 of the said cited Act has caused to be prepared a map plan and estimate showing the points between which and on and through what land the said widening is proposed to be made and the cost of acquiring the land: And whereas on an inspection of the said map and plan and a consideration of the said estimate His Excellency the Governor in Council is satisfied that there are funds legally available for acquiring the land: Now therefore be it known by this present Order that His Excellency the Administrator of the Government of the State of Victoria with the advice of the Executive Council thereof doth hereby approve of the said road being widened, that is to say:—

All those pieces of land in the Parish of Korumburra, the boundaries of which are as follow:—

- (a) Commencing at a point on the northern boundary of allotment 26 of the said parish, distant 269 deg. 53 min. 200.3 links from the north-eastern angle of the western portion of the said allotment; thence by lines bearing respectively 148 deg. 45 min. 164.3 links, 305 deg. 0 min. 244.4 links and 89 deg. 53 min. 115 links to the point of commencement.
- (b) Commencing at the north-western angle of the eastern portion of allotment 26 of the said parish; thence by lines bearing respectively 90 deg. 7 min. 8.7 links, 177 deg. 30 min. 318.1 links, 162 deg. 20 min. 345 links, 142 deg.

- 0 min. 560 links, 101 deg. 50 min. 305.6 links, 255 deg. 40 min. 170 links, 298 deg. 23 min. 148.4 links, 321 deg. 2 min. 486.3 links, 332 deg. 5 min. 476 links and 9 deg. 17 min. 327.6 links to the point of commencement.
- (c) Commencing at a point in allotment 26 of the said parish, distant 189 deg. 17 min. 493 links and 152 deg. 5 min. 354 links from the north-western angle of the eastern portion of the said allotment; thence by lines bearing respectively 141 deg. 2 min. 516 links, 313 deg. 29 min. 239.9 links and 327 deg. 30 min. 280 links to the point of commencement.
- (d) Commencing at an angle in the western boundary of the existing Korumburra-Warragul road through allotment 26 of the said parish, formed by the intersection of lines bearing 119 deg. 32 min. and 161 deg. 8 min.; thence by lines bearing respectively 161 deg. 8 min. 155 links, 299 deg. 23 min. 384.1 links, 75 deg. 40 min. 150 links and 119 deg. 32 min. 160 links to the point of commencement.
- (e) Commencing at an angle in the eastern boundary of the existing Korumburra-Warragul road through allotment 26 of the said parish, formed by the intersection of lines bearing 119 deg. 32 min. and 161 deg. 8 min.; thence by lines bearing respectively 137 deg. 0 min. 280 links, 183 deg. 50 min. 296.7 links and 341 deg. 8 min. 529.2 links to the point of commencement.
- (f) Commencing at an angle in the western boundary of the existing Korumburra-Warragul road through allotment 26 of the said parish, formed by the intersection of lines bearing 161 deg. 8 min. and 177 deg. 20 min.; thence by lines bearing respectively 177 deg. 20 min. 321 links, 353 deg. 30 min. 418 links and 161 deg. 8 min. 100 links to the point of commencement.
- (g) Commencing at an angle in the eastern boundary of the existing Korumburra-Warragul road through allotment 26 of the said parish, formed by the intersection of lines bearing 177 deg. 20 min. and 144 deg. 46 min.; thence by lines bearing respectively 357 deg. 20 min. 175 links, 148 deg. 45 min. 416.9 links, 291 deg. 49 min. 120 links and 324 deg. 46 min. 167.7 links to the point of commencement.
- (h) Commencing at an angle in the western boundary of the existing Korumburra-Warragul road through allotment 26 of the said parish, formed by the intersection of lines bearing 144 deg. 46 min. and 111 deg. 49 min.; thence by lines bearing respectively 111 deg. 49 min. 245 links, 124 deg. 23 min. 320.5 links, 86 deg. 42 min. 629 links, 128 deg. 55 min. 160 links, 174 deg. 28 min. 200 links, 304 deg. 30 min. 335 links, 273 deg. 34 min. 524.3 links and 304 deg. 0 min. 560 links to the point of commencement.
- (i) Commencing at an angle in the western boundary of the existing Korumburra-Warragul road through allotment 26 of the said parish, formed by the intersection of lines bearing 120 deg. 21 min. and 100 deg. 27 min.; thence by lines bearing respectively 100 deg. 27 min. 445.4 links, 251 deg. 59 min. 88.5 links and 287 deg. 0 min. 370 links to the point of commencement.
- (j) Commencing at an angle in the eastern boundary of the existing Korumburra-Warragul road through allotment 26 of the said parish, formed by the intersection of lines bearing 174 deg. 28 min. and 99 deg. 9 min.; thence by lines bearing respectively 354 deg. 28 min. 235 links, 117 deg. 29 min. 696.6 links, 101 deg. 21 min. 316.4 links, 130 deg. 0 min. 435 links, 152 deg. 30 min. 260 links, 200 deg. 0 min. 115 links, 339 deg. 9 min. 245.5 links, 326 deg. 38 min. 260.7 links, 295 deg. 19 min. 545.8 links, 278 deg. 3 min. 426.2 links and 279 deg. 9 min. 175.6 links to the point of commencement.
- (k) Commencing at an angle in the western boundary of the existing Korumburra-Warragul road through allotment 26 of the said parish, formed by the intersection of lines bearing 107 deg. 20 min. and 151 deg. 2 min.; thence by lines bearing respectively 151 deg. 2 min. 195.5 links, 162 deg. 40 min. 272 links, 178 deg. 18 min. 440 links, 203 deg. 6 min. 221 links, 232 deg. 6 min. 334 links, 213 deg. 40 min. 264 links, 15 deg. 11 min. 70 links, 28 deg. 0 min. 190 links, 52 deg. 56 min. 330.3 links, 24 deg. 30 min. 220 links, 354 deg. 0 min. 580 links, 325 deg. 20 min. 400 links and 107 deg. 20 min. 140 links to the point of commencement.
- (l) Commencing at an angle in the eastern boundary of the existing Korumburra-Warragul road through allotment 26 of the said parish, formed by the intersection of lines bearing 183 deg. 3 min. and 203 deg. 6 min.; thence by lines bearing respectively 3 deg. 3 min. 315 links, 175 deg. 0 min. 350 links, 208 deg. 0 min. 210 links, 225 deg. 30 min. 470 links, 193 deg. 55 min. 461.3 links, 313 deg. 30 min. 85 links, 352 deg. 8 min. 60.4 links, 15 deg. 11 min. 235.3 links, 33 deg. 40 min. 231.5 links, 52 deg. 6 min. 343.7 links and 23 deg. 6 min. 269 links to the point of commencement.
- (m) Commencing at an angle in the western boundary of the existing Korumburra-Warragul road through allotment 26 of the said parish, formed by the intersection of lines bearing 133 deg. 30 min. and 103 deg. 10 min.; thence by lines bearing respectively 103 deg. 10 min. 576 links, 279 deg. 59 min. 526.8 links, 304 deg. 58 min. 310.5 links, 319 deg. 2 min. 422.5 links, 52 deg. 23 min. 5.4 links and 133 deg. 30 min. 668.8 links to the point of commencement.
- (n) Commencing at an angle in the eastern boundary of the existing Korumburra-Warragul road through allotment 26 of the said parish, formed by the intersection of lines bearing 118 deg. 30 min. and 85 deg. 26 min.; thence by lines bearing respectively 298 deg. 30 min. 140 links, 101 deg. 58 min. 268.4 links and 265 deg. 26 min. 140 links to the point of commencement—
- which said pieces of land are particularly delineated and shown coloured red and green on survey plans numbered 7604, 7605 and 7606, lodged in the office of the Country Roads Board.

And the Honorable Sir Thomas Karran Maltby, Her Majesty's Commissioner of Public Works for the State of Victoria, shall give the necessary directions herein accordingly.

A. MAHLSTEDT,  
Clerk of the Executive Council.

#### COUNTRY ROADS BOARD.

At the Executive Council Chamber, Melbourne, the fourth day of July, 1961.

PRESENT:

His Excellency the Administrator of the Government of Victoria.

Mr. Chandler | Mr. Reid.

#### DECLARATION OF THE WIDENING OF MANSFIELD-WOODS POINT ROAD AND GEMBROOK-LAUNCHING PLACE ROAD IN THE SHIRES OF MANSFIELD AND UPPER YARRA RESPECTIVELY.

WHEREAS by section 21 of the *Country Roads Act* 1958 (No. 6229) it is amongst other things enacted that when the Country Roads Board under the provisions of the *Country Roads Act* has taken the land necessary for constructing the road or deviation or widening it shall as soon as it thinks such road or deviation or widening is fit to be used as a public highway by resolution declare the road or deviation or widening to be a main road or part thereof and that upon publication in the *Government Gazette* of the Order of the Governor in Council confirming such resolution such road or deviation or widening shall thereupon be a main road or a part thereof within the meaning of the said Act: And whereas the said Board has by resolution declared the roads on the land described in the Schedule to such resolution to be parts of main roads: Now therefore His Excellency the Administrator of the Government of the State of Victoria by and with the advice of the Executive Council thereof doth hereby confirm the said resolution.

#### Resolution for Declaration of the Widening of Main Roads under the Country Roads Act.

Whereas the land the sites of the roads the courses of which are below set out was taken by the Board under the provisions of the *Country Roads Act* for the purpose of widening the main roads aforesaid which widenings have now been laid out and formed on the same: And whereas the said Board (being the Country Roads Board incorporated under the said Act) thinks that the widenings aforesaid are fit to be used as parts of public highways such Board at a meeting now holden doth by this resolution hereby declare the same as described in the Schedule



hereto with the commencing and terminating points thereof respectively specified to be parts of the main roads within the meaning and for the purposes of the Country Roads Act.

## SCHEDULE.

*Shire of Mansfield.*

3. *Mansfield-Woods Point Road* (9903).—All those pieces of land in the Township and Parish of Jamieson, the boundaries of which are as follow:—

- (a) Commencing at the south-eastern angle of allotment 10 section 18 of the said township; thence by lines bearing respectively 217 deg. 0 min. 80 links, 231 deg. 30 min. 47.8 links, 31 deg. 1 min. 221 links and 196 deg. 30 min. 100 links to the point of commencement.
- (b) Commencing at the northern angle of allotment 1 section 17 of the said township; thence by lines bearing respectively 217 deg. 20 min. 294 links, 321 deg. 30 min. 72 links and 51 deg. 30 min. 285 links to the point of commencement.
- (c) Commencing at the south-eastern angle of allotment 9 section 25 of the said township; thence by lines bearing respectively 256 deg. 55 min. 10 links, 330 deg. 31 min. 70.8 links, 346 deg. 55 min. 68 links, 13 deg. 8 min. 68 links and 166 deg. 55 min. 197 links to the point of commencement—

which said pieces of land are particularly delineated and shown coloured red on survey plans numbered 5063 and 5064, lodged in the office of the Country Roads Board.

*Shire of Upper Yarra.*

8. *Gembrook-Launching Place Road* (16908).—All that piece of land in the Parish of Woori Yallock, the boundaries of which are as follow:—

Commencing at a point on the eastern boundary of allotment 55a. of the said parish, distant 324 deg. 40 min. 1,048 links from the south-eastern angle of the said allotment; thence by lines bearing respectively 316 deg. 26 min. 218.3 links, 321 deg. 26 min. 358.2 links, 324 deg. 34 min. 366.3 links, 89 deg. 30 min. 127.2 links, 139 deg. 19 min. 252 links, 153 deg. 4 min. 519 links and 144 deg. 40 min. 103 links to the point of commencement—which said piece of land is particularly delineated and shown coloured red on survey plan numbered 6827, lodged in the office of the Country Roads Board.

The common seal of the Country Roads Board was hereto affixed, at Kew, this twenty-sixth day of June, One thousand nine hundred and sixty-one, in the presence of—

D. V. DARWIN, Chairman.  
(SEAL) W. H. NEVILLE, Member.  
R. E. V. DONALDSON, Secretary.

And the Honorable Sir Thomas Karran Maltby, Her Majesty's Commissioner of Public Works for the State of Victoria, shall give the necessary directions herein accordingly.

A. MAHLSTEDT,  
Clerk of the Executive Council.

## COUNTRY ROADS BOARD.

*At the Executive Council Chamber, Melbourne, the fourth day of July, 1961.*

## PRESENT:

His Excellency the Administrator of the Government of Victoria.

Mr. Chandler | Mr. Reid.

## ORDER APPROVING OF WIDENING AN EXISTING STATE HIGHWAY IN THE SHIRE OF KARKAROOC.

WHEREAS the Country Roads Board constituted under the *Country Roads Act* 1958 (No. 6229) has represented to His Excellency the Governor in Council that it appears to it desirable that the existing Henty Highway in the Shire of Karkaroc (declared to be a State highway under the said Act which declaration was confirmed by the Order in Council published in the *Government Gazette* of the 17th August, 1938, on page 2461) should be widened by the said Board: And whereas the said Board in accordance with the requirements of section 19 of the said cited Act has caused to be prepared a map plan and estimate showing the

points between which and on and through what land the said widening is proposed to be made and the cost of acquiring the land: And whereas on an inspection of the said map and plan and a consideration of the said estimate His Excellency the Governor in Council is satisfied that there are funds legally available for acquiring the land: Now therefore be it known by this present Order that His Excellency the Administrator of the Government of the State of Victoria with the advice of the Executive Council thereof doth hereby approve of the said highway being widened, that is to say:—

All that piece of land in the Parish of Gorya, the boundaries of which are as follow:—Commencing at the north-western angle of allotment 19A of the said parish; thence by lines bearing respectively 339 deg. 13 min. 108.8 links, 335 deg. 1½ min. 3,694.8 links, 148 deg. 44½ min. 451.3 links, 155 deg. 3½ min. 3,268.8 links, 155 deg. 13 min. 112.1 links, 155 deg. 5 min. 5,578 links, 161 deg. 34 min. 443.1 links and 335 deg. 2 min. 6,044.4 links to the point of commencement—which said pieces of land are particularly delineated and shown coloured red and yellow on survey plan numbered 8151, lodged in the office of the Country Roads Board.

And the Honorable Sir Thomas Karran Maltby, Her Majesty's Commissioner of Public Works for the State of Victoria, shall give the necessary directions herein accordingly.

A. MAHLSTEDT,  
Clerk of the Executive Council.

## COUNTRY ROADS BOARD.

*At the Executive Council Chamber, Melbourne, the fourth day of July, 1961.*

## PRESENT:

His Excellency the Administrator of the Government of Victoria.

Mr. Chandler | Mr. Reid.

## ORDER APPROVING OF WIDENING AN EXISTING MAIN ROAD IN THE CITY OF HEIDELBERG.

WHEREAS the Country Roads Board constituted under the *Country Roads Act* 1958 (No. 6229) has represented to His Excellency the Governor in Council that it appears to it desirable that the existing Heidelberg-Kinglake road in the City of Heidelberg (declared to be a main road under the said Act which declaration was confirmed by the Order in Council published in the *Government Gazette* of the 12th October, 1960, on page 3305) should be widened by the said Board: And whereas the said Board in accordance with the requirements of section 19 of the said cited Act has caused to be prepared a map plan and estimate showing the points between which and on and through what land the said widening is proposed to be made and the cost of acquiring the land: And whereas on an inspection of the said map and plan and a consideration of the said estimate His Excellency the Governor in Council is satisfied that there are funds legally available for acquiring the land: Now therefore be it known by this present Order that His Excellency the Administrator of the Government of the State of Victoria with the advice of the Executive Council thereof doth hereby approve of the said road being widened, that is to say:—

All that piece of land in the Parish of Nilumbik, the boundaries of which are as follow:—Commencing at the eastern angle of allotment 12, section 12, Township of Diamond Creek in the said parish; thence by lines bearing respectively 217 deg. 3½ min. 794 feet, 307 deg. 2½ min. 66 feet, 37 deg. 3½ min. 773 ft. 11½ in. 352 deg. 1½ min. 28 ft. 3¼ in. and 126 deg. 59½ min. 86 feet to the point of commencement—which said piece of land is particularly delineated and shown coloured red on survey plan numbered 7910, lodged in the office of the Country Roads Board.

And the Honorable Sir Thomas Karran Maltby, Her Majesty's Commissioner of Public Works for the State of Victoria, shall give the necessary directions herein accordingly.

A. MAHLSTEDT,  
Clerk of the Executive Council.

## COUNTRY ROADS BOARD.

*At the Executive Council Chamber, Melbourne, the fourth day of July, 1961.*

## PRESENT:

His Excellency the Administrator of the Government of Victoria.

Mr. Chandler | Mr. Reid.

## ORDER APPROVING OF WIDENING AN EXISTING STATE HIGHWAY IN THE SHIRE OF WARRAGUL.

WHEREAS the Country Roads Board constituted under the *Country Roads Act 1958* (No. 6229) has represented to His Excellency the Governor in Council that it appears to it desirable that the existing Princes Highway in the Shire of Warragul (declared to be a State highway under the said Act which declaration was confirmed by the Order in Council published in the *Government Gazette* of the 8th July, 1925, on pages 2371-3) should be widened by the said Board: And whereas the said Board in accordance with the requirements of section 19 of the said cited Act has caused to be prepared a map plan and estimate showing the points between which and on and through what land the said widening is proposed to be made and the cost of acquiring the land: And whereas on an inspection of the said map and plan and a consideration of the said estimate His Excellency the Governor in Council is satisfied that there are funds legally available for acquiring the land: Now therefore be it known by this present Order that His Excellency the Administrator of the Government of the State of Victoria with the advice of the Executive Council thereof doth hereby approve of the said highway being widened, that is to say:—

All that piece of land in the Parishes of Drouin East and Darnum, the boundaries of which are as follow:— Commencing at the north-western angle of allotment 1, section 11, Township and Parish of Darnum; thence by lines bearing respectively 124 deg. 24½ min. 238.5 links, 283 deg. 43 min. 109.6 links, 304 deg. 20 min. 145 links, 300 deg. 36 min. 138.7 links, 304 deg. 30½ min. 276.3 links, 315 deg. 39½ min. 201.6 links, 124 deg. 30½ min. 455.7 links and 124 deg. 24½ min. 168.7 links to the point of commencement—which said piece of land is particularly delineated and shown coloured red and yellow on survey plan numbered 8069, lodged in the office of the Country Roads Board.

And the Honorable Sir Thomas Karran Maltby, Her Majesty's Commissioner of Public Works for the State of Victoria, shall give the necessary directions herein accordingly.

A. MAHLSTEDT,  
Clerk of the Executive Council.

## COUNTRY ROADS BOARD.

*At the Executive Council Chamber, Melbourne, the fourth day of July, 1961.*

## PRESENT:

His Excellency the Administrator of the Government of Victoria.

Mr. Chandler | Mr. Reid.

## ORDER APPROVING OF WIDENING AN EXISTING MAIN ROAD IN THE SHIRE OF BERWICK.

WHEREAS the Country Roads Board constituted under the *Country Roads Act 1958* (No. 6229) has represented to His Excellency the Governor in Council that it appears to it desirable that the existing Healesville-Koo-Wee-Rup road in the Shire of Berwick (declared to be a main road under the said Act which declaration was confirmed by the Order in Council published in the *Government Gazette* of the 3rd May, 1961, on page 1473) should be widened by the said Board: And whereas the said Board in accordance with the requirements of section 19 of the said cited Act has caused to be prepared a map plan and estimate showing the points between which and on and through what land the said widening is proposed to be made and the cost of acquiring the land: And whereas on an inspection of the said map and plan and a consideration of the said estimate His Excellency the Governor in Council is satisfied that there are funds legally available for acquiring the land: Now therefore be it known by this present Order that His Excellency the Administrator

of the Government of the State of Victoria with the advice of the Executive Council thereof doth hereby approve of the said road being widened, that is to say:—

All those pieces of land in the Parish of Nangana, the boundaries of which are as follow:—

- (a) Commencing at the south-western angle of allotment 52E of the said parish; thence by lines bearing respectively 48 deg. 44 min. 594.5 links, 58 deg. 57 min. 150 links, 94 deg. 20 min. 500 links, 101 deg. 31 min. 160 links, 263 deg. 42 min. 640 links and 241 deg. 0 min. 680 links to the point of commencement.
- (b) Commencing at the north-eastern angle of allotment 52E of the said parish; thence by lines bearing respectively 207 deg. 51 min. 150 links, 242 deg. 13½ min. 802.9 links, 32 deg. 42 min. 160 links, 55 deg. 54 min. 290 links and 65 deg. 14 min. 500 links to the point of commencement.
- (c) Commencing at the north-eastern angle of allotment 52D of the said parish; thence by lines bearing respectively 223 deg. 45 min. 47.6 links, 245 deg. 14 min. 321.8 links, 235 deg. 54 min. 318.7 links, 212 deg. 42 min. 392 links, 281 deg. 31 min. 627.8 links, 274 deg. 20 min. 200.5 links, 83 deg. 42 min. 694.8 links, 64 deg. 4 min. 667.5 links, 50 deg. 28 min. 747.9 links, 28 deg. 52½ min. 770.2 links, 203 deg. 28 min. 656 links and 223 deg. 45 min. 525.4 links to the point of commencement—

which said pieces of land are particularly delineated and shown coloured red on survey plan numbered 7833, lodged in the office of the Country Roads Board.

And the Honorable Sir Thomas Karran Maltby, Her Majesty's Commissioner of Public Works for the State of Victoria, shall give the necessary directions herein accordingly.

A. MAHLSTEDT,  
Clerk of the Executive Council.

## COUNTRY ROADS BOARD.

*At the Executive Council Chamber, Melbourne, the fourth day of July, 1961.*

## PRESENT:

His Excellency the Administrator of the Government of Victoria.

Mr. Chandler | Mr. Reid.

## ORDER APPROVING OF WIDENING AN EXISTING STATE HIGHWAY IN THE SHIRE AND BOROUGH OF BENALLA.

WHEREAS the Country Roads Board constituted under the *Country Roads Act 1958* (No. 6229) has represented to His Excellency the Governor in Council that it appears to it desirable that the existing Midland Highway in the Shire and Borough of Benalla (declared to be a State highway under the said Act which declaration was confirmed by the Order in Council published in the *Government Gazette* of the 7th March, 1945, on pages 842-3) should be widened by the said Board: And whereas the said Board in accordance with the requirements of section 19 of the said cited Act has caused to be prepared a map plan and estimate showing the points between which and on and through what land the said widening is proposed to be made and the cost of acquiring the land: And whereas on an inspection of the said map and plan and a consideration of the said estimate His Excellency the Governor in Council is satisfied that there are funds legally available for acquiring the land: Now therefore be it known by this present Order that His Excellency the Administrator of the Government of the State of Victoria with the advice of the Executive Council thereof doth hereby approve of the said highway being widened, that is to say:—

All those pieces of land in the Parish of Benalla, the boundaries of which are as follow:—

- (a) Commencing at the south-eastern angle of allotment 2, section Q of the said parish; thence by lines bearing respectively 270 deg. 0 min. 102 ft. 10½ in., 32 deg. 17 min. 31 ft. 10 in., 334 deg. 20 min. 530 ft. 5½ in. and 148 deg. 0 min. 595 ft. 5½ in. to the point of commencement.

- (b) Commencing at the north-western angle of allotment 1, section E of the said parish; thence by lines bearing respectively 89 deg. 24 min. 139 ft. 3 in., 211 deg. 55 min. 108 ft. 8½ in., 153 deg. 38½ min. 363 ft. 4 in., 269 deg. 24 min. 36 ft. 4½ in. and 333 deg. 37 min. 465 ft. 2 in. to the point of commencement—

which said pieces of land are particularly delineated and shown coloured red and yellow on survey plan numbered 7313A, lodged in the office of the Country Roads Board.

And the Honorable Sir Thomas Karran Maltby, Her Majesty's Commissioner of Public Works for the State of Victoria, shall give the necessary directions herein accordingly.

A. MAHLSTEDT,  
Clerk of the Executive Council.

#### COUNTRY ROADS BOARD.

*At the Executive Council Chamber, Melbourne, the fourth day of July, 1961.*

PRESENT:

His Excellency the Administrator of the Government of Victoria.

Mr. Chandler | Mr. Reid.

#### ORDER APPROVING OF A DEVIATION FROM A MAIN ROAD IN THE SHIRE OF WARRAGUL.

WHEREAS the Country Roads Board constituted under the *Country Roads Act 1958* (No. 6229) has represented to His Excellency the Governor in Council that it appears to it desirable that the deviation hereinafter referred to from the existing Hazeldean-road in the Shire of Warragul (declared to be a main road under the said Act which declaration was confirmed by the Order in Council published in the *Government Gazette* of the 9th April, 1941, on page 1520) should be made by the said Board: And whereas the said Board in accordance with the requirements of section 19 of the said cited Act has caused to be prepared a map plan and estimate showing the points between which and on and through what land the said deviation is proposed to be made and the cost of acquiring the land: And whereas on an inspection of the said map and plan and a consideration of the said estimate His Excellency the Governor in Council is satisfied that there are funds legally available for acquiring the land: Now therefore be it known by this present Order that His Excellency the Administrator of the Government of the State of Victoria with the advice of the Executive Council thereof doth hereby approve of the said road being made, that is to say:—

All that piece of land in the Parish of Warragul, the boundaries of which are as follow:—Commencing at the south-eastern angle of allotment 100 of the said parish; thence by lines bearing respectively 99 deg. 10 min. 1,327 links, 189 deg. 10 min. 100 links, 279 deg. 10 min. 2,289.1 links, 62 deg. 51 min. 168.8 links and 99 deg. 10 min. 826 links to the point of commencement—which said piece of land is particularly delineated and shown coloured red and green on survey plan numbered 8112, lodged in the office of the Country Roads Board.

And the Honorable Sir Thomas Karran Maltby, Her Majesty's Commissioner of Public Works for the State of Victoria, shall give the necessary directions herein accordingly.

A. MAHLSTEDT,  
Clerk of the Executive Council.

#### COUNTRY ROADS BOARD.

*At the Executive Council Chamber, Melbourne, the fourth day of July, 1961.*

PRESENT:

His Excellency the Administrator of the Government of Victoria.

Mr. Chandler | Mr. Reid.

#### ORDER APPROVING OF WIDENING AN EXISTING STATE HIGHWAY IN THE SHIRE OF WHITTLESEA.

WHEREAS the Country Roads Board constituted under the *Country Roads Act 1958* (No. 6229) has represented to His Excellency the Governor in Council that it

appears to it desirable that the existing Hume Highway in the Shire of Whittlesea (declared to be a State highway under the said Act which declaration was confirmed by the Order in Council published in the *Government Gazette* of the 8th July, 1925, on page 2371) should be widened by the said Board: And whereas the said Board in accordance with the requirements of section 19 of the said cited Act has caused to be prepared a map plan and estimate showing the points between which and on and through what land the said widening is proposed to be made and the cost of acquiring the land: And whereas on an inspection of the said map and plan and a consideration of the said estimate His Excellency the Governor in Council is satisfied that there are funds legally available for acquiring the land: Now therefore be it known by this present Order that His Excellency the Administrator of the Government of the State of Victoria with the advice of the Executive Council thereof doth hereby approve of the said highway being widened, that is to say:—

All that piece of land in the Parish of Kalkallo, the boundaries of which are as follow:—Commencing at a point on the eastern boundary of the existing Hume Highway through portion 13 of the said parish, distant 179 deg. 58 min. 1,849 links from the intersection of the said boundary with the southern alignment of Donnybrook-road; thence by lines bearing respectively 89 deg. 59 min. 21.1 links, 179 deg. 59 min. 1,188.8 links, 269 deg. 59 min. 20.8 links and 359 deg. 58 min. 1,188.8 links to the point of commencement—which said piece of land is particularly delineated and shown coloured red on survey plan numbered 8070, lodged in the office of the Country Roads Board.

And the Honorable Sir Thomas Karran Maltby, Her Majesty's Commissioner of Public Works for the State of Victoria, shall give the necessary directions herein accordingly.

A. MAHLSTEDT,  
Clerk of the Executive Council.

#### COUNTRY ROADS BOARD.

*At the Executive Council Chamber, Melbourne, the fourth day of July, 1961.*

PRESENT:

His Excellency the Administrator of the Government of Victoria.

Mr. Chandler | Mr. Reid.

#### ORDER APPROVING OF A NEW ROAD IN THE CITY OF WANGARATTA.

WHEREAS the Country Roads Board constituted under the *Country Roads Act 1958* (No. 6229) has represented to His Excellency the Governor in Council that it appears to it desirable that the new Railway-road in the City of Wangaratta should be made by the said Board: And whereas the said Board in accordance with the requirements of section 19 of the said cited Act has caused to be prepared a map plan and estimate showing the points between which and on and through what land the said new road is proposed to be made and the cost of acquiring the land: And whereas on an inspection of the said map and plan and a consideration of the said estimate His Excellency the Governor in Council is satisfied that there are funds legally available for acquiring the land: Now therefore be it known by this present Order that His Excellency the Administrator of the Government of the State of Victoria with the advice of the Executive Council thereof doth hereby approve of the said road being made, that is to say:—

All that piece of land in the Township of Wangaratta, Parish of Wangaratta North, the boundaries of which are as follow:—Commencing at the north-western angle of allotment 1, section 68A of the said township; thence by the arc of a circle of radius 290 ft. 5 in. a distance of 203 ft. 1½ in. the chords of which arc bear 179 deg. 37 min. 132 ft. 4 in. and 159 deg. 26 min. 69 ft. 6 in.; thence by a line bearing 138 deg. 39 min. 139 ft. 8 in.; thence by the arc of a circle of radius 209 ft. 5 in. a distance of 69 ft. 3½ in. the chord of which arc bears 117 deg. 54 min.; thence by lines bearing respectively 117 deg. 51 min. 122 ft. 1½ in., 240 deg. 51 min. 94 ft. 4½ in. and 297 deg. 51 min. 70 ft. 7½ in.; thence by the arc of a circle of radius 369 ft. 7½ in. a distance of 133 ft. 11½ in., the chords of which arc bear 298 deg. 56 min. 82 feet and 309 deg. 19 min. 51 ft. 9 in.; thence

by lines bearing 313 deg. 15½ min. 225 ft. 9 in. and 37 deg. 10 min. 223 ft. 11 in. to the point of commencement— which said piece of land is particularly delineated and shown coloured red on survey plan numbered 8105, lodged in the office of the Country Roads Board.

And the Honorable Sir Thomas Karran Maltby, Her Majesty's Commissioner of Public Works for the State of Victoria, shall give the necessary directions herein accordingly.

A. MAHLSTEDT,  
Clerk of the Executive Council.

LOCAL GOVERNMENT DEPARTMENT.

At the Executive Council Chamber, Melbourne, the fourth day of July, 1961.

PRESENT:

His Excellency the Administrator of the Government of Victoria.

Mr. Chandler | Mr. Reid.

EXTENSION OF TIME FOR TAKING POLL AS TO RATING ON UNIMPROVED VALUES.—SHIRE OF HASTINGS.

PURSUANT to the powers conferred by section 327 (8) of the Local Government Act 1958, as amended, His Excellency the Administrator of the Government of the State of Victoria, by and with the advice of the Executive Council thereof, hereby postpones the day and time for the taking of a Poll on a proposal to adopt Part XI. of the said Act in the municipality of the Shire of Hastings to the day and time for the annual election of councillors for the said municipality in August, 1962.

And the Honorable Murray Victor Porter, Her Majesty's Minister for Local Government for the State of Victoria, shall give the necessary directions herein accordingly.

A. MAHLSTEDT,  
Clerk of the Executive Council.

LANDLORD AND TENANT ACT 1958.

At the Executive Council Chamber, Melbourne, the eleventh day of July, 1961.

PRESENT:

His Excellency the Administrator of the Government of Victoria.

Mr. Petty | Mr. Porter.

ORDER EXTENDING APPLICATION OF PART V. OF THE LANDLORD AND TENANT ACT 1958 TO CERTAIN PREMISES.

IN pursuance of the powers conferred by section 44 of the Landlord and Tenant Act 1958, His Excellency the Administrator of the Government of the State of Victoria, by and with the advice of the Executive Council thereof, doth hereby declare that the application of Part V. of the Landlord and Tenant Act 1958 shall extend to each of the following premises:—

1. The premises known as No. 65 Watsonia-road, Watsonia.
2. The premises known as No. 31 Mackey-street, Prahran.
3. The premises known as No. 9 Wattle-avenue, Werribee.
4. The premises known as No. 35 Grundy-street, Pascoe Vale South.
5. The premises known as No. 58 Kerferd-street, North Essendon.
6. The premises known as No. 200 Wingrove-street, Fairfield.
7. The premises known as No. 25 Deutgam-street, Werribee, and all premises forming part of such premises.
8. The premises known as No. 252 Ferrars-street, South Melbourne, and all premises forming part of such premises.

And the Honorable Arthur Gordon Rylah, Her Majesty's Attorney-General in and for the State of Victoria, shall give the necessary directions herein accordingly.

A. MAHLSTEDT,  
Clerk of the Executive Council.

TOWN AND COUNTRY PLANNING ACT 1958 (AS AMENDED).

At the Executive Council Chamber, Melbourne, the eleventh day of July, 1961.

PRESENT:

His Excellency the Administrator of the Government of Victoria.

Mr. Petty | Mr. Porter.

REGULATIONS AMENDED.

IN pursuance of the powers conferred by the Town and Country Planning Act 1958 (as amended), His Excellency the Administrator of the State of Victoria, by and with the advice of the Executive Council thereof, hereby amends the Regulations made for or with respect to the salaries or remuneration to be paid to officers and employees of the Town and Country Planning Board and which were published in the Government Gazette of 22nd July, 1959 as follows:—

Regulation 1(b) as amended shall be revoked and the following shall be substituted therefor:—

“(b) As on and from 9th July, 1961, and until otherwise determined, such salary shall be increased by the addition of amounts determined in accordance with the following scale:—

			Amount	
(i) Adult Males and Married Male Minors	..	..	£523	
(ii) Adult Females	..	..	393	
(iii) Minors other than Married Male Minors—				Amount
	Age		Male	Female
	At 16 years and under	..	£262	£262
	At 17 years	..	314	262
	At 18 years	..	366	275
	At 19 years	..	418	314
	At 20 years	..	471	353

And the Honorable Murray Victor Porter, Her Majesty's Minister for Local Government for the State of Victoria, shall give the necessary directions herein accordingly.

A. MAHLSTEDT,  
Clerk of the Executive Council.

## FORESTS ACT 1958.

At the Executive Council Chamber, Melbourne, the  
eleventh day of July, 1961.

## PRESENT:

His Excellency the Administrator of the Government  
of Victoria.

Mr. Petty | Mr. Porter.

ALIENATED LAND ACQUIRED BY EXCHANGE, ETC.,  
AND DEDICATED AS PERMANENT FOREST.

**H**IS Excellency the Administrator of the Government  
of Victoria, by and with the advice of the Execu-  
tive Council thereof, and in pursuance of section 42,  
sub-section (8) of the *Forests Act* 1958, doth by this  
order—

- (1) acquire the alienated land described in Schedule  
"A" hereto by exchange of land dedicated as  
permanent forest described in Schedule "B"  
hereto;
- (2) excise from the forest reserve the area described  
in the aforesaid Schedule "B", such excision  
to take effect 30 days from date hereof;
- (3) dedicate the land described in Schedule "A"  
aforementioned, as permanent forest, such  
dedication to take effect 30 days from date  
hereof.

## THE SCHEDULE ABOVE REFERRED TO.

## Schedule "A" Dedication Schedule No. 164.

Alienated land acquired from the Cohuna Golf Club  
of Cohuna in exchange for an area of permanent forest  
described in Schedule "B" and dedicated as permanent  
forest, being allotment 5, section V, Parish of Lorne,  
County of Polwarth, containing 318 acres 1 rood  
19 perches.

## Schedule "B" Excision Schedule No. 132.

Land excised from the permanent forest reserve for  
the Cohuna Golf Club of Cohuna, in exchange for the  
land described in Schedule "A", being 204 acres 0 roods  
7 perches of State Forest Reserve, Parish of Cohuna,  
County of Gunbower, and shown on the plan marked  
C over 60/991 in the file of correspondence No. 60/991  
in the Forests Department.

And the Honorable Alexander John Fraser, Her  
Majesty's Minister of Forests for the State of Victoria,  
shall give the necessary directions herein accordingly.

A. MAHLSTEDT,  
Clerk of the Executive Council.

## SOCIAL WELFARE ACT 1960.

At the Executive Council Chamber, Melbourne, the  
eleventh day of July, 1961.

## PRESENT:

His Excellency the Administrator of the Government  
of Victoria.

Mr. Petty | Mr. Porter.

**I**N pursuance of the powers conferred by the *Social  
Welfare Act* 1960 and all other powers him thereunto  
enabling, His Excellency the Administrator of the  
Government of the State of Victoria, in the Common-  
wealth of Australia, by and with the advice of the  
Executive Council of the said State, doth by this Notice,  
for the purposes of the said Act, appoint the institution  
known as "Turana", situate on Crown land in Royal  
Park, to be a remand centre.

And the Honorable Lindsay Hamilton Simpson  
Thompson, for and on behalf of Her Majesty's Chief  
Secretary for the State of Victoria, shall give the necessary  
directions herein accordingly.

A. MAHLSTEDT,  
Clerk of the Executive Council.

## CHILDREN'S WELFARE ACT 1958.

At the Executive Council Chamber, Melbourne, the  
eleventh day of July, 1961.

## PRESENT:

His Excellency the Administrator of the Government  
of Victoria.

Mr. Petty | Mr. Porter.

**I**N pursuance of the powers conferred by the *Children's  
Welfare Act* 1958 and all other powers him thereunto  
enabling, His Excellency the Administrator of the Govern-  
ment of the State of Victoria, in the Commonwealth of  
Australia, by and with the advice of the Executive  
Council of the said State, doth by this Order, for the  
purposes of the said Act, establish Allambie Reception  
Centre, at 70 Elgar-road, Burwood, and Ballarat Reception  
Centre, at 28 Victoria-street, Ballarat.

And the Honorable Lindsay Hamilton Simpson  
Thompson, for and on behalf of Her Majesty's Chief  
Secretary for the State of Victoria, shall give the necessary  
directions herein accordingly.

A. MAHLSTEDT,  
Clerk of the Executive Council.

## APPROACHING LAND SALES.

**S**ALES of Crown lands, in fee-simple, will be held at the  
under-mentioned places and dates, viz.:

	No. of Gazette.
Benalla.—Friday, 21st July, 1961	47
Bendigo.—Thursday, 20th July, 1961	47
Dunolly.—Friday, 4th August, 1961	51
Geelong.—Thursday, 27th July, 1961	50
Hopetoun.—Monday, 31st July, 1961	51
Minyip.—Wednesday, 9th August, 1961	51
Nhill.—Monday, 7th August, 1961	51
Rainbow.—Monday, 31st July, 1961	51
Shepparton.—Friday, 21st July, 1961	47
Stawell.—Wednesday, 2nd August, 1961	51
Wangaratta.—Thursday, 13th July, 1961	47

## SALE OF FREEHOLD LAND BY AUCTION.

Tallangatta.—Friday, 14th July, 1961

## LOCAL LAND BOARDS.

**I**N pursuance of the provisions of section 34 of the  
*Land Act* 1958, notice is hereby given that public  
hearings at the following places and times will be  
conducted by the persons respectively mentioned, being duly  
appointed in that behalf.

KEITH TURNBULL,  
Commissioner of Crown Lands and Survey.

Department of Crown Lands and Survey,  
Melbourne, 11th August, 1961.

## SCHEDULE.

ORBOST, LAND INSPECTOR'S OFFICE, Tuesday, 1st  
August, 1961, at 11 a.m.—R. A. Walker, W. C. Harry.  
MELBOURNE, BOARD ROOM, STATE PUBLIC  
OFFICES, TREASURY-PLACE, Friday, 4th August,  
1961, at 9.30 a.m.—R. A. Walker, W. C. Harry.  
DAYLESFORD, LAND INSPECTOR'S OFFICE, Monday,  
24th July, 1961, at 10.30 a.m.—G. E. Harpin.  
SWAN HILL, LAND INSPECTOR'S OFFICE, Friday,  
28th July, 1961, at 3.30 p.m.—G. E. Harpin.  
WANGARATTA, LAND OFFICE, MURPHY-STREET,  
Monday, 24th July, 1961, at 2 p.m., and Tuesday,  
25th July, at 9 a.m.—W. M. Walsh, L. Gibney.  
CHILTERN, LAND INSPECTOR'S OFFICE, Wednes-  
day, 26th July, and Thursday, 27th July, 1961, at  
9.30 a.m. each day, and Friday, 28th July, 1961, at  
9 a.m.—W. M. Walsh, L. Gibney.  
WODONGA, LAND INSPECTOR'S OFFICE, Monday,  
31st July, 1961, at 2.30 p.m., Tuesday, 1st August,  
Wednesday, 2nd August, Thursday, 3rd August, and  
Friday, 4th August, 1961, at 9 a.m. each day.—W.  
M. Walsh, L. Gibney.  
MELBOURNE BOARD ROOM (2ND FLOOR), STATE  
PUBLIC OFFICES, TREASURY-PLACE, Monday,  
7th August, 1961, at 9.30 a.m.—W. M. Walsh, L.  
Gibney.

Land Act 1958.

LEASE SURRENDERED.

NOTICE is hereby given that the Governor, in Council has accepted the surrender of the Lease mentioned in the schedule hereunder for the reason specified.

District.	Corr. No.	Name.	Section of Land Act under which Leased.	Parish.	Allotment.	Section.	Area.	Class.	Reason.
Bairnsdale	499/44	Raymond Gardiner Collins	44	Suggan Buggan	1	A	A. R. P. 1,413 1 9	4A	Surrendered

Department of Crown Lands and Survey,  
Melbourne, 3rd July, 1961.

KEITH TURNBULL,  
Commissioner of Crown Lands and Survey.

Land Act 1958.

LEASE UNDER THE LAND ACTS 1915 AND 1928 DECLARED VOID.

NOTICE is hereby given that the Lease mentioned in the Schedule hereunder has been Declared Void by the Governor in Council for the reason specified.

District.	Corr. No.	Name of Lessee.	Section of Land Act under which Leased.	Parish.	Allotment.	Area.	Class.	Annual Rental.	Reason for Voiding.
Seymour	172/44	Gortrude Jamieson Holdsworth	44	Murrindindi	19	A. R. P. 175 2 18	3rd	£ s. d. 8 16 0	Non-compliance with conditions

Department of Crown Lands and Survey,  
Melbourne, 3rd July, 1961.

KEITH TURNBULL,  
Commissioner of Crown Lands and Survey.

Land Act 1958.

LICENCES UNDER THE LAND ACTS 1928 AND 1958 DECLARED VOID.

NOTICE is hereby given that the Licences in the Schedule hereunder have been Declared Void for the reason specified in each case.

District.	Corr. No.	Name of Licensee.	Section of Land Act under which Licensed.	Parish.	Allotment.	Section.	Area.	Annual Rental.	Reasons for Voiding.
Stawell	0214/138	Donald Harold Smale	138	Stawell	15	85A	0 0 30 <sup>7</sup> / <sub>10</sub>	5 0 0	Surrendered
Bendigo	0615/129	Charles Louis Josephs	129	Sandhurst	1	K1	2 2 8	1 0 0	Surrendered
Horsham	089/129	John Jacob Albers	129	Township of Warracknabeal	6	37	0 1 7	7 10 0	Non-compliance with conditions

Department of Crown Lands and Survey,  
Melbourne, 4th July, 1961.

KEITH TURNBULL,  
Commissioner of Crown Lands and Survey.

PROPOSED REVOCATIONS OF TEMPORARY RESERVATIONS OF LANDS BY ORDERS IN COUNCIL.

IN pursuance of the provisions of the Land Act 1958, notice is hereby given that it is the intention of the Governor in Council to revoke the temporary reservations of lands by Orders in Council hereunder referred to, viz.:-

The following Notices were published 1<sup>o</sup> on the 12th July, 1961, pursuant to Orders of the 4th July, 1961.

CUDGEWA.—The temporary reservation, by Order in Council of the 1st April, 1941, of 2 acres 1 rood 8 perches of land in the Parish of Cudgewa, as a site for State School purposes.—(C.358(7) (Rs.5189).

WAPPAN.—The temporary reservation, by Order in Council of the 19th September, 1887, (see Government Gazette 1887, page 2760) of 6 acres 0 roods 21 perches of land in the Parish of Wappan, as a site for Water Supply purposes.—(W.328(4) (C.98470).

WAYGARA.—The temporary reservation, by Order in Council of the 28th January, 1910, of 3 acres 1 rood 15 perches of land in the Parish of Waygara, as a site for the Supply of Gravel.—(W.395(8) (H.028011).

BONNIE DOON.—The temporary reservation, by Order in Council of the 30th May, 1892, of 1 acre of land in the

Township of Bonnie Doon, as a site for Water Supply purposes revoked as to part by Order of the 18th February, 1958, so far as the balance thereof containing 3 roods 35 perches is concerned.—(D.164(2) (Rs.4243).

KEITH TURNBULL,  
Commissioner of Crown Lands and Survey.

PROPOSED REVOCATION OF TEMPORARY RESERVATION OF LAND BY ORDER IN COUNCIL.

IN pursuance of the provisions of the Land Act 1958, notice is hereby given that it is the intention of the Governor in Council to revoke the temporary reservation of land by Order in Council hereunder referred to, viz.:-

The following Notice was published 1<sup>o</sup> on the 28th June, 1961, pursuant to Order of the 20th June, 1961.

GLENLOGIE.—The temporary reservation, by Order in Council of the 18th January, 1909, of 12 acres 0 roods 28 perches of land in the Parish of Glenlogie, as a site for the Supply of Gravel.—(G.65(7) (C.39166).

KEITH TURNBULL,  
Commissioner of Crown Lands and Survey.

REGULATIONS FOR THE CARE, PROTECTION, AND MANAGEMENT OF THE "AVOCA PUBLIC RECREATION AND TOURIST CAMPING RESERVE".

WHEREAS by section 218 of the *Land Act* 1958 power is given to the Board of Land and Works to make Regulations in respect of the care, protection, and management of any Crown land which has been reserved under the Land Acts for any public purpose whatsoever and which has not been conveyed to or vested in trustees, and for the further purposes as enacted: Now therefore, the Board of Land and Works, in pursuance of the power conferred aforesaid, doth hereby make the following Regulations in respect of the land in the Township of Avoca temporarily reserved by Order in Council of the 28th March, 1961, as a site for Public Recreation and Tourist Camping, and known as the "Avoca Public Recreation and Tourist Camping Reserve", hereinafter referred to as the "Reserve".

The Reserve has been placed under the control of a Committee of Management, hereinafter referred to as the "Committee", with power and authority to enforce these Regulations.

REGULATIONS.

1. The Reserve shall be open to the public free of charge, except on such days as the Reserve may be set apart for golf, fêtes, carnivals, sports or holiday amusements, on any of which occasions a sum as agreed to by the Committee may be charged for the admission of each person to the Reserve.
2. No person shall enter or remain in the Reserve who may offend against decency as regards dress, language or conduct.
3. No person shall climb on any of the buildings, fences or gates in the Reserve or in any manner deface, damage or interfere with any buildings, fences, gates, structures, fixtures, fittings, equipment, posts, trees, shrubs or flowers in the Reserve.
4. No person shall put in the Reserve any cattle, horses or sheep without the permission, in writing, of the Committee first obtained.
5. No person shall bring into the Reserve any dog, unless led by a chain or cord. No dog shall be allowed in the Reserve, except as above provided, and all dogs, goats, pigs, and poultry found in the Reserve shall be liable to be destroyed.
6. No person shall discharge any firearm or air-gun in the Reserve without the permission, in writing, of the Committee first obtained.
7. No person or persons shall ride a horse, bicycle or motor cycle or drive a motor vehicle or any other vehicle within the Reserve recklessly or in a manner which is dangerous to the public, having regard to all the circumstances of the case.
8. No person shall on the Reserve—
  - (a) Light a fire or burn any material except with the consent of the Committee or in the places set apart for the purpose by the Committee or its duly appointed officer.
  - (b) Break glass of any kind or leave or deposit any matter or thing injurious to persons.
  - (c) Deposit or leave any bottles, glass, tin, can, waste paper, garbage, rubbish or litter of any kind, except in a receptacle provided for that purpose by the Committee.
9. No person shall enter or remain in the Reserve while in a state of intoxication.
10. No person shall take part in any public meeting nor shall any band perform in the Reserve without the permission, in writing, of the Committee first obtained.
11. No person shall hawk or offer for sale in the Reserve any goods, chattels, articles or provisions of any description without the permission, in writing, of the Committee first obtained.
12. No person shall dig or disturb any sand, gravel, soil or other material in the Reserve without the permission, in writing, of the Committee first obtained.
13. No person shall in the Reserve wilfully obstruct, disturb or annoy any other person in the proper use of the Reserve or any part thereof, or wilfully obstruct or interrupt any servant of the Committee in the proper execution of his duty or work.
14. No person shall play or engage in any game whatever in the Reserve without the permission, in writing, of the Committee unless such person at the time of such playing or such engagement in such game is a member of any club, organization or other body which has been authorized, in writing by the Committee to play therein.
15. Any person committing in any part of the Reserve or in any of the buildings, structures or erections for the time being thereon any of the following offences shall be guilty of an offence against these Regulations:—
  - (a) Crossing or trespassing on any playing ground during any sports or during practice by any person or member of any sports club for the time being occupying the Reserve, or any portion thereof, without the consent of the Committee.
  - (b) Behaving improperly or riotously.
  - (c) Improperly interfering with or interrupting any golf, sports or holiday amusement or any practice thereat.
  - (d) Obtaining admission to any part of the Reserve when not entitled to such admission under these Regulations.
16. No person shall remain in the Reserve at any time when lawfully directed by any officer or employee of the Committee or by any member of the Police Force to leave the same.
17. The Committee may set apart a portion or portions of the Reserve as and for the purpose of a caravan park, and may fix and collect fees or other charges for entering and use of any such area.
18. The Committee shall have the right to refuse the entry of any caravan.
19. The owner or driver of any vehicle shall park such vehicle within the Reserve in such place and manner as directed by the duly appointed officer of the Committee.
20. No person shall park a caravan or camp on or use any portion of the Reserve, except such portion or portions thereof as are specially set apart by the Committee for the purpose and then only in such places as directed by its duly authorized officer.
21. No person shall park a caravan on or use a camping area or any building or convenience appurtenant to a camping area, except during the period covered by the permission, in writing, of the Committee or its authorized officer, and then only on the payment of such fees as are fixed by the Committee, and any such permission may be granted subject to conditions deemed reasonable by the Committee.
22. The person to whom permission is issued by the Committee or its authorized officer to use a site in a caravan park area shall be deemed to be the person who parked a caravan pursuant to such permission, and such person shall keep the site thus occupied in a clean, sanitary, and tidy condition, and having vacated such site shall collect and place in the receptacle provided for the purpose all refuse, litter or garbage from the same.
23. No person other than a person desirous of holidaying in the Reserve shall bring a caravan therein, nor shall any person sublet a caravan therein.
24. No person shall use a caravan within the Reserve for a period of more than 28 days at any one time, unless with the special consent, in writing, of the Committee, and no person shall use a caravan within the Reserve for more than two periods of 28 days in any one calendar year.
25. Every person holding or purporting to hold any receipt or permission, in writing, issued by the Committee shall, on demand by any member of the Committee or any officer thereof or any member of the Police Force, produce such receipt or permission.
26. No person, except workmen employed on the Reserve, shall enter any plots therein which may be enclosed for plantation of young trees, shrubs or grass.
27. The Committee may let the Reserve for any purpose consistent with these Regulations on such terms and conditions as it may deem to be reasonable.
28. Any person committing any breach of these Regulations who refuses to state his name and place of abode to any member of the Committee or to an employee of such Committee or who in the opinion of such member or employee states a false name or place of abode shall be guilty of an offence under these Regulations.—(Rs.405.)

The common seal of the Board of Land and Works was hereto affixed this 3rd day of July, 1961, in the presence of—

(SEAL) KEITH TURNBULL, President.  
F. KLENNER, Member.

Every person who contravenes or fails to comply with these Regulations shall, in accordance with the provisions of section 218 of the *Land Act* 1958, for each offence be

liable to a penalty of not more than Five pounds, and every person who contravenes or fails to comply with any such Regulations, and who, after he has been warned by any bailiff of Crown lands or by any member of the Police Force, does not desist therefrom, may be forthwith apprehended by such bailiff or member of the Police Force and taken before some justice to be dealt with according to law and shall be liable to a penalty of not more than Ten pounds.

#### COMMITTEES OF MANAGEMENT OF RESERVES.

##### APPOINTMENTS.

WHEREAS by section 221 of the *Land Act* 1958 it is provided that it shall be lawful for the Governor in Council or the Board of Land and Works to appoint and remove any number of persons, not less than three, or any municipal council, or the governing body of any corporation to be a Committee of Management of any specified Crown land reserved either temporarily or permanently for any of the purposes set out in section 14 of the *Land Act* 1958, and not conveyed to or vested in trustees: Now therefore the Board of Land and Works doth hereby appoint the under-mentioned persons to be members of the Committee of Management of the Reserves named:—

##### "MOE RECREATION RESERVE No. 1."

Raymond William Goode, George Stanley Brownbill, Stuart Anderson Gray, Jack Leonard Armstead, Albert Edward Jones, Claude Stanley Staff, Charles James Peverill, Roy Campbell Latta, Vernon Alexander Hilton Somerville, Thomas Verner Holt, Douglas Somerville Manley, Robert Bennett Dunkley, Thomas Bezer Drew, Harry Urquhart Macpherson and Robert Leslie Britter as a Committee of Management for a period of three (3) years of the land in the Parish of Yarragon temporarily reserved as a site for Racecourse and other purposes of Public Recreation, and known as the "Moe Recreation Reserve No. 1".—(Corres. Rs.684.)

##### "HEYFIELD SWIMMING POOL RESERVE."

Francis Merlin Zacher, Victor Frederick Fawaz and Allan George Trew for so long only as they continue to be Councillors and the elect of the Council of the Shire of Maffra, and John Andrew Gannon, John Eric Graves, John Joseph Mahoney, Ernest Leslie Hug, Vincent Edward Cummins, Laurence Edward Nolan and Albert George Ainge for a period of three (3) years, as a Committee of Management of the land in the Township of Heyfield, Parish of Tinamba, temporarily reserved by Order in Council dated 18th September, 1939, as a site for Public purposes; together with portion of the Permanent Reservation along the Thomson River, both of which areas are coloured red on plan marked T over 6.9.1939 attached to Lands Department correspondence Rs.4985, and known as the "Heyfield Swimming Pool Reserve".—(Corres. Rs.4985.)

##### "HEYFIELD PARK RESERVE."

Francis Merlin Zacher, Victor Frederick Fawaz and Allan George Trew for so long only as they continue to be Councillors and the elect of the Council of the Shire of Maffra, and John Andrew Gannon, John Eric Graves, Edward Warren Howell, John Joseph Mahoney, Brian James Allman, Ernest Leslie Hug, David James Anderson, Ralph Lay, Thomas Abel Reid, Vincent Edward Cummins, Robert Gordon Rowley and Norman Fullerton Chester for a period of three (3) years, as a Committee of Management of the land in the Township of Heyfield, Parish of Tinamba, temporarily reserved by Orders in Council dated 2nd September, 1878, and 18th September, 1928, as a site for Public purposes, and known as the "Heyfield Park Reserve".—(Corres. Rs.2764.)

##### "YARROWEYAH RECREATION RESERVE."

Henry Stephen Akehurst Fox, Ronald Grey Clark, Arthur Richard Campbell, Thomas George Edmund Reilly, John Fordham Browning, Thomas Henry Schmedje and Eric Lindsay Gemmill as a Committee of Management for a period of three (3) years of the land in the Township of Yarroweyah North, Parish of Yarroweyah, temporarily reserved as a site for Public Recreation by Order in Council dated 10th May, 1960, and known as the "Yarroweyah Recreation Reserve".—(Corres. Rs.2262.)

##### "GREGSON PARK", MINYIP.

Roderick John McKenzie Boyd, William August Schurmann, Frederick Alexander Petering, Edgar Arthur Westrop Waller, George Samuel Padgett, Hugh Alan Midgley, Lindsay Alexander Barber and Arthur Colin

Ruwoldt as a Committee of Management for a period of three (3) years of the land temporarily reserved by Order in Council of the 22nd July, 1902, as a site for Public Recreation in the Township of Minyip, and known as "Gregson Park".—(Corres. Rs.566.)

##### "SANDY CREEK PUBLIC HALL AND RECREATION RESERVE."

Ian T. Hamilton, Thomas Herbert Nevin, Evan T. Sirl, Michael Francis McDonald, Jack Muntz Stuart, Daniel Maurice Moore, A. L. Harris, George Arthur Miller, Albert Ernest Miller and James Cook as a Committee of Management for a period of three (3) years of the land in the Parish of Tangambalanga temporarily reserved by Order in Council dated 20th November, 1956, as a site for Public Recreation and Public Hall, and known as the "Sandy Creek Public Hall and Recreation Reserve".—(Corres. Rs.3121.)

##### "GILSENAN RECREATION RESERVE."

Albert Joseph Briton Cliff, Charles Clifford Neill, John Francis Limbert Goss, Alfred Herbert Robinson, Clarence William Southon, William Edward Healey, Alan Francis Richardson, Arthur James Freeman and Cedric Harry Reynolds as a Committee of Management for a period of three (3) years of the land temporarily reserved by Order in Council dated 18th January, 1949, as a site for Public Recreation in the Parish of Bairnsdale, and known as the "Gilsenan Recreation Reserve", at Paynesville.—(Corres. Rs.6318.)

##### "INGLEWOOD RECREATION RESERVE" ("BOWLING GREEN AREA").

Cyril Stanford Medlin, John Craig Brown, Harold Butler, Leslie Vincent Smith and George De Silva as a Committee of Management for a term of three (3) years of the northern portion of the land in the Township of Inglewood temporarily reserved by Order in Council of 6th June, 1961, as a site for Public Recreation, and known as the "Bowling Green Area".—(Corres. Rs.8006.)

##### "INGLEWOOD RECREATION RESERVE" ("PUBLIC HALL AREA").

Albert Charles Burnside, Cyril Stanford Medlin, Dorn Maryott Puckey, Allan Robert Cumming and William John Leitch as a Committee of Management for a term of three (3) years of the southern portion of the land in the Township of Inglewood temporarily reserved by Order in Council of 6th June, 1961, as a site for Public Recreation, and known as the "Public Hall Area".—(Corres. Rs.8006.)

##### "WINCHELSEA PUBLIC PARK RESERVE."

Clarence George Lloyd, John Arthur Hopkins, Eric James Davis, Allan Charles Gale, William Mortimer Nash and Colin Frederick Worland as a Committee of Management for a period of three (3) years of the land temporarily reserved by Order in Council dated the 12th November, 1902, as a site for a Public Garden, Park and Recreation Ground in the Township of Winchelsea, and known as the "Winchelsea Public Park".—(Corres. Rs.2463.)

##### "HEYWOOD RACECOURSE RESERVE."

Thomas Edmond Sheffield, John Henry Millard, Archibald Lawrence Read, Edgar Richard Dawson and Robert Hamilton Paterson as a Committee of Management for a period of three (3) years from the 12th April, 1958, of the land reserved for Racecourse and General Recreation purposes in the Parish of Homerton, and known as the "Heywood Racecourse Reserve".—(Corres. Rs.383.)

##### "HEYFIELD RECREATION RESERVE."

Francis Merlin Zacher, Victor Frederick Fawaz and Allan George Trew for so long only as they continue to be Councillors and the elect of the Council of the Shire of Maffra, and James Henry Anderson, Vincent Edward Cummins, John Eric Graves, Bryan Leonard Rodaughan, Athol Robert Gordon, Brian Edward Howell, John Joseph Mahony, Ralph Lay, John Francis Boucher, Ronald James Kerr, Robert John Rumpff, Carl Vernon Graham and Ormond Edwin Riseley for a period of three (3) years, as a Committee of Management of the land in the Township of Heyfield, Parish of Tinamba, temporarily reserved by Order in Council dated the 23rd November, 1885, as a site for Public Recreation, and known as the "Heyfield Recreation Reserve".—(Corres. Rs.3531.)



"HEYWOOD RECREATION RESERVE."

Norman Avenel Beavis, Lawrence William Porter, Leslie Keith Rundell, Bertram Charles Price and James Samuel Porter as a Committee of Management for a period of three (3) years of the land in the Town of Heywood temporarily reserved by Order in Council dated the 23rd November, 1891, as a site for Public Recreation, and known as the "Heywood Recreation Reserve".—(Corres. Rs.76.)

"CORACK MECHANICS' INSTITUTE RESERVE."

Patrick James Brennan, Alan John Sands, Clifford Arthur Madder, Eric John McCallum, Fredrick Harold Goldsmith, Denis Joseph Harty and Athol John Raymond Madder as a Committee of Management for a period of three (3) years of the land permanently reserved by Order in Council dated 6th July, 1891, as a site for a Mechanics' Institute and Free Library in the Township of Corack, and known as the "Corack Mechanics' Institute Reserve".—(Corres. Rs.4070.)

"VITE VITE NORTH PUBLIC HALL RESERVE."

Stanley William Waldron, Stanley Victor John Hinton, Norman Philip Must, Alan John Brunton and Albert Henry Walker as a Committee of Management for a period of three (3) years from 24th June, 1961, of the land in the Parish of Vite Vite temporarily reserved as a site for a Public Hall by Order in Council dated the 22nd April, 1952, and known as the "Vite Vite North Public Hall Reserve".—(Corres. Rs.6898.)

"PROVIDENCE PONDS NATIVE FLORA RESERVE."

William Cane, Charlotte Barfield, Ernest Henry Illidge, Percy Vincent McMahon, Ernest Vincent Barton, Archibald Donald Macarthur and Norman Murray Elliott as a Committee of Management for a period of three (3) years of the land in the Parish of Meerlieu, temporarily reserved by Order in Council dated 11th May, 1954, as a site for the Preservation of Native Flora, and known as the "Providence Ponds Native Flora Reserve".—(Corres. Rs.7249.)

"RYTON MECHANICS' HALL AND RECREATION RESERVE."

Alice Kathleen Rennie, Albert Edward Burge, Geoffrey George Dowler, George Clarence Dowler and Edward Athol Jones as a Committee of Management for a period of three (3) years of the land in the Parish of Wonyip, temporarily reserved as a site for a Public Hall, and of the remaining portion of the land in the said parish temporarily reserved as a site for Public Recreation, by Order in Council dated 22nd September, 1908, and known as the "Ryton Mechanics' Hall and Recreation Reserve".—(Corres. Rs.7288, Rs.7289.)

"ESKDALE RACECOURSE AND RECREATION RESERVE."

Henry Francis Bock, Gordon Wilson, Francis G. Duncan, W. F. Beer, W. L. Murray, C. P. Robin and Cecil Drummond as a Committee of Management for a period of three (3) years of the land temporarily reserved by Order in Council dated 15th August, 1898, as a site for a Racecourse and for Public Recreation, in the Township of Eskdale, and known as the "Eskdale Racecourse and Recreation Reserve" (Esk Park).—(Corres. Rs.165.)

"GORMANDALE MECHANICS' INSTITUTE RESERVE."

Maxwell Henry Mortlock, William Alan Bissett, Noel William Schroeter, Hilbert James Huffer, Maurice Roy Lane, Frank Easton Giblett and Lindsay Alfred Onley as a Committee of Management for a period of three (3) years, of the land permanently reserved by Order in Council dated 3rd October, 1932, as a site for a Mechanics' Institute in the Parish of Willung, and known as the "Gormandale Mechanics' Institute Reserve".—(Corres. Rs.4229.)

"CHILTERN WATER SUPPLY PURPOSES RESERVE."

The Chiltern Waterworks Trust as a Committee of Management of the land in the Parish of Chiltern temporarily reserved by Order in Council of the 6th June, 1961, as a site for Water Supply purposes.—(Corres. Rs.8040.)

"GLENMONA GRAVEL RESERVE."

The Council of the Shire of Avoca as a Committee of Management of the land in the Parish of Glenmona temporarily reserved by Orders in Council of the 5th October, 1915, and the 6th June, 1961, as sites for the Supply of Gravel.—(Corres. Rs.3722.)

No. 56.—5625/61.—3

"HAWKESDALE MECHANICS' INSTITUTE RESERVE."

Alan James Bowes, Richard Fleetwood, John Anthony O'Brien, Henry Maxwell Holdsworth, Albert Marshall, Ronald Hausler and Francis Joseph Carlin as a Committee of Management for a period of three (3) years of the land temporarily reserved by Order in Council dated 2nd November, 1896, as a site for Mechanics' Institute and Free Library in the Township of Hawkesdale, and known as the "Hawkesdale Mechanics' Institute Reserve".—(Corres. Rs.2273.)

"HAWKESDALE RECREATION RESERVE."

Robert Williams, Francis Joseph Carlin, Geoffrey Noel Glare, Clemens Christian Nagorcka, John Anthony O'Brien, James Robert Grey and Nigel Verdun Salathiel as a Committee of Management for a period of three (3) years of the land in the Township of Hawkesdale temporarily reserved as sites for Public Recreation by Orders in Council dated 1st May, 1923, and 9th December, 1952, and known as the "Hawkesdale Recreation Reserve".—(Corres. Rs.2285.)

"PIMPINIO RECREATION RESERVE."

Stanley William Thamm, Keith Fisher, Jack Reginald Baker, Alvin Stanley Thamm, John Joseph Ivess, Terence McManus and John Jagger as a Committee of Management for a period of three (3) years of the remaining portion of the land temporarily reserved by Orders in Council dated 18th January, 1909, and 4th July, 1938, as sites for Public Recreation in the Township of Pimpinio, and known as the "Pimpinio Recreation Reserve".—(Corres. Rs.4835.)

"LINGA PUBLIC RECREATION RESERVE."

Thomas Alexander Campbell, Francis Keith Hayter, Ronald Murray Lockett, Donald Maxwell Southwell, Gavan James Crow, Alan Kenneth Burstall, Joseph Stanley Rice, Henry John Bunstun, Leo John Wisneske and Theodore Ernest Effrett as a Committee of Management for a period of three (3) years of the land temporarily reserved by Orders in Council dated 23rd September, 1935, and 21st October, 1940, as sites for Public Recreation in the Township of Linga, Parish of Underbool, and known as the "Linga Public Recreation Reserves".—(Corres. Rs.5112.)

"GLENROWAN PUBLIC PARK RESERVE."

William Archibald McLean, Reginald Michael Egan, Ernest Niel Dundas, Kenneth Leslie Graham, Francis James Floyd, John Linton Briggs, Frank Coade Lee and Thomas Alexander Rowan as a Committee of Management for a period of three (3) years of the land temporarily reserved by Orders in Council dated 24th February, 1891, and 28th June, 1933, as a site for a Public Park in the Township of Glenrowan, and known as the "Glenrowan Public Park Reserve".—(Corres. Rs.1065.)

"WILLOW GROVE PUBLIC HALL RESERVE."

James Charles Murray Balfour, James Harold Wise-would, Bruce Bertram Baud, Francis Richard Needham, William Henry Hunt, Leonard Rowsell, William Maryvyn Erbs, Thomas Henry Brown and Frank Donald Douglas Lamong as a Committee of Management for a period of three (3) years of the land permanently reserved by Order in Council dated 8th November, 1904, as a site for a Public Hall in the Township of Willow Grove, and known as the "Willow Grove Public Hall Reserve".—(Corres. Rs.5365.)

"COONOOR BRIDGE MECHANICS' INSTITUTE AND FREE LIBRARY RESERVE."

Lewis Williams, Frank Oswald Sanderson, Trevor Watts, Ian Watts, John W. Radford, Lloyd Watts, John W. Hodgson, Oswald Williams, Don Prichard, Charles A. Reid and John Postlethwaite as a Committee of Management for a period of three (3) years of the land in the Township of Coonoor temporarily reserved by Order in Council dated the 7th July, 1914, as a site for a Mechanics' Institute and Free Library, and known as the "Coonoor Bridge Mechanics' Institute and Free Library Reserve".—(Corres. Rs.4326.)

"BYADUK MECHANICS' INSTITUTE AND FREE LIBRARY RESERVE."

Russell Alexander Christie, Francis James Holmes, Charles Eric Kinghorn, Fred Roland Falkenberg, John Christie Holcombe, Thomas Harper Forsyth and Keith Edward Monaghan as a Committee of Management for a period of three (3) years of the lands temporarily

reserved by Orders in Council dated 13th May, 1890, and 29th August, 1905, as a site for a Mechanics' Institute in the Parish of Byaduk, and known as the "Byaduk Mechanics' Institute and Free Library Reserve".—(Corres. Rs.224.)

"SWAN REACH RECREATION RESERVE."

The Council of the Shire of Tambo as a Committee of Management of the remaining portion of land in the Parish of Bumberrah temporarily reserved by Order in Council dated 2nd December, 1895, as a site for Public Recreation, and known as the "Swan Reach Recreation Reserve".—(Corres. Rs.5094.)

"ENSAY MECHANICS' INSTITUTE RESERVE."

Maxwell Lloyd George, John Philip Maberly Margetts, Edward John Kennedy, Bernard Keith Duggan, George Donald Fraser, George Cannon Taylor and Hugh Thomas Fraser as a Committee of Management for a period of three (3) years of the land in the Township of Ensay, Parish of Numbie-Munjie temporarily reserved by Order in Council dated 16th November, 1891, as a site for a Mechanics' Institute Reserve".—(Corres. Rs.7744.)

This appointment is in lieu of all previous appointments which are hereby revoked.

"MORRISONS RECREATION RESERVE."

John Leslie Spriggs, Thomas Waldran Atchison, Lancelot Noble Wray, Brian Leonard Bayard, R. W. Paulden and Clarence Victor Miller as a Committee of Management for a period of three (3) years of the lands temporarily reserved by Orders in Council dated 4th January, 1883, and 12th October, 1909, for Cricket and other purposes of Public Recreation in the Parish of Borhoneyghurk and known as "Morrisons Recreation Reserve".—(Corres. Rs.2459.)

"RHEOLA PIONEERS PARK."

Robert Henry Roberts as a member of the Committee of Management for the period ending the 12th April, 1964, of the remaining portion of the land temporarily reserved by Order in Council of 29th April, 1908, as a site for a Racecourse and other purposes of Public Recreation in the Parish of Kingower and known as the "Rheola Pioneers Park".—(Corres. Rs.689.)

"COBRICO PUBLIC HALL RESERVE."

Gordon Joseph Kerr, Charles Joseph Russell Scott, Allan Gilbert Maskell, Douglas Reginald Wilson Ralph, Lindsay William Podger, Harold Ernest Errey, Norman William Maskell, Christopher Alexandra Rhodes, Percy John Ovens, Robert Ernest Nelson, Stanley Joseph Albion Coad, Stanley Richard Coad, Charles Francis Clarke, John Ovens and John William Hunter as a Committee of Management for a period of three (3) years of the land in the Parish of Elingamite temporarily reserved by

Order in Council dated the 28th February, 1961, as a site for a Public Hall, and known as the "Cobrico Public Hall Reserve".—(Corres. Rs.8021.)

"RAYMOND ISLAND FORESHORE RESERVE."

Thomas George McCullagh, Clyde Harry Mayall, Arthur Ernest Williams, Frank Hailey, Grace Haines and William Derek Lee as a Committee of Management for a period of three (3) years of the reserved Crown lands in the Township of Raymond Island as are indicated by red colour on plan marked "R" over 31.8.51 attached to Lands Department Correspondence No. Rs.6571, and known as the "Raymond Island Foreshore Reserve".—(Corres. Rs.6571.)

"GEELONG EAST PUBLIC HALL, FREE LIBRARY AND RECREATION RESERVE."

Bervin Ellis Purnell, Ernest Percival Bradley, Arthur Horman Joy, Dawson Ford Gillies, Wilfred Frank Anderson, Alfred Thomas Dell, Herbert Hoyle, Ronald William Tippett and Clarence Murray Ling as a Committee of Management for a period of three (3) years of the land temporarily reserved by Order in Council dated the 11th April, 1906, as a site for a Public Hall, Free Library and Recreation purposes in the City of Geelong, and known as the "Geelong East Public Hall, Free Library and Recreation Reserve".—(Corres. Rs.5491.)

"ENSAY RECREATION RESERVE."

Finley Angus, Reginald George Young, Maisie Caroline Fraser Duggan, George Donald Fraser, Robert Burden Taylor, James Flynn and Hugh Thomas Fraser as a Committee of Management for a period of three (3) years of the land temporarily reserved by Order in Council dated 30th August, 1955, as a site for Recreation purposes in the Parish of Angora.—(Corres. Rs.5750.)

"RESERVE FOR THE PRESERVATION OF NATIVE FLORA AND FAUNA, PARISH OF BOLWARRA."

Noel Fulford Learmonth, Oswald Hector Lightbody, Bertram E. Carthew, Percy Eugene Frank Finck, Norman Neil Wade, Nancy Keiller Leeson, Alexander Clifford Beaglehole and Eugene William Finck as a Committee of Management for a period of three (3) years of the land in the Parish of Bolwarra temporarily reserved by Order in Council of the 15th January, 1957, as a site for the Preservation of Native Flora and Fauna, and known as the "Nine Mile wild flower sanctuary".—(Corres. Rs.7349.)

In witness whereof the common seal of the Board of Land and Works was hereunto affixed this third day of July, One thousand nine hundred and sixty-one, in the presence of—

(SEAL) KEITH TURNBULL, President.  
F. KLENNER, Member.

*Teaching Service Act 1958.*

TEACHING SERVICE (CLASSIFICATION, SALARIES AND ALLOWANCES) REGULATIONS.

AMENDMENT No. 14.

THE Teachers Tribunal, in pursuance of the powers conferred by the *Teaching Service Act 1958*, hereby amends the Teaching Service (Classification, Salaries and Allowances) Regulations in the manner following, that is to say:—

PART XII.—ALLOWANCES.

1. In sub-clause 45 (a), for the figures "491", "393", "246" (where appearing) "344", "275", "442" and "354", substitute the figures "523", "418", "262", "366", "293", "471" and "376" respectively.
2. In sub-clause 45 (b), for the figures "201" substitute the figures "217".
3. In sub-clause 45 (c), for the figures "197" substitute the figures "210".

(To take effect from and including the 9th July, 1961).

LOUIS F. C. GARLICK, Chairman.  
G. FENNELL, Secretary.

Office of the Teachers Tribunal,  
Melbourne, 5th July, 1961.

**PUBLIC SERVICE NOTICES**

No. 1134.

*Public Service Act 1958, Section 50.*

**REGULATIONS.—PART III.—SALARIES, INCREMENTS AND ALLOWANCES.**

**T**HE Public Service Board, in pursuance of the powers conferred by the *Public Service Act 1958*, hereby amends its Regulations as shown below:—

**SIXTH SCHEDULE.  
TEMPORARY EMPLOYEES.**

*Designations of Positions and Rates of Salaries.*

Department and Designation of Position.	Yearly Rate of Salary.		Increments (Annual).
	Minimum.	Maximum.	
	£	£	
<b>DEPARTMENT OF STATE FORESTS.</b>			
<i>Delete—</i> Camera Man and Projectionist .. .. .	798	846	1 of £48
<i>Add—</i> Photographer and Projectionist .. .. .	798	846	1 of £48

A. GARRAN, Chairman.  
N. J. SIMMANCE, Acting Secretary.

Office of the Public Service Board,  
Melbourne, 4th July, 1961.

No. 1135.

*Public Service Act 1958.*

**T**HE Public Service Board, in pursuance of the powers conferred by the *Public Service Act 1958*, hereby amends the Public Service (Public Service Board) Regulations as follows:—

**PART III.—SALARIES, INCREMENTS, AND ALLOWANCES.**

**REGULATION 61.**

(a) SECOND SCHEDULE.

DEPARTMENT OF STATE FORESTS.

In clause (xv) the word "Welder" is added after the words "Welder, Leading Hand".

*This Regulation shall have effect as on and from the 5th June, 1961.*

A. GARRAN, Chairman.  
N. J. SIMMANCE, Acting Secretary.

Office of the Public Service Board,  
Melbourne, 4th July, 1961.

No. 1136.

*Public Service Act 1958.*

**REGULATIONS.—PART III.—SALARIES, INCREMENTS AND ALLOWANCES.**

**T**HE Public Service Board, in pursuance of the powers conferred by the *Public Service Act 1958*, hereby amends its Regulations as shown below:—

**FOURTH SCHEDULE.**

ADMINISTRATIVE DIVISION.

*Amount of Salary Assigned to Offices in Class "A1".*

Office.	Yearly Rate of Salary.
	£
<b>DEPARTMENT OF LAW.</b>	
<i>Add—</i> Prothonotary .. .. .	2,175

A. GARRAN, Chairman.  
N. J. SIMMANCE, Acting Secretary.

Office of the Public Service Board,  
Melbourne, 6th July, 1961.

**PUBLIC SERVICE OF VICTORIA.—VACANCIES.**

**A**PPPLICATIONS will be received by the Public Service Board up to Wednesday, the 26th July, 1961, from persons employed in the Public Service of Victoria, who are eligible and qualified for appointment to the under-mentioned positions:—

**ADMINISTRATIVE DIVISION.**

**Investigating Officer, Class "A", Treasury.**

*Yearly Salary.*—£1,920, minimum; £2,060, maximum.

*Duties.*—To examine and report on accounting procedures and methods in the Treasury and in Departments, pursuant to the Audit Act, and regulations under the Audit Act; and, as directed to conduct other financial and accounting investigations including the application of data processing techniques to Public Service accounting.

*Qualifications.*—A qualified accountant, with a good knowledge of Government accounting procedures and methods and competent to make investigations and compile reports. A knowledge of modern data processing techniques including Electronic Data Processing is desirable.

**Chief Clerk, Class "A", Public Works Department.**

*Yearly Salary.*—£1,920, minimum; £2,060, maximum.

*Duties.*—To act as Chief Clerk; to assist the Assistant Secretary (Administration) and to perform special duties as required.

*Qualifications.*—Administrative ability and experience in the control and direction of staff.

**Senior Inspector, Class "A", Water Supply Department.**

*Yearly Salary.*—£1,920, minimum; £2,060, maximum.

*Duties.*—To carry out inspections of district offices and construction works in respect of all phases of the Commission's accounting practice and procedure and to investigate accounting methods for purposes of uniformity, standardization, and efficiency; to examine audit reports and to instruct and advise District Accounting Officers and Works Accountants on accounting matters; to supervise the preparation of details for annual estimates from districts and head office, and of financial statements for the annual report.

*Qualifications.*—A qualified accountant with a knowledge of the Commission's activities and of the Water Acts, Treasury procedure and the Public Accounts and Stores Regulations; ability to conduct inquiries and investigations.

**Class "C", Motor Registration Branch, Office of the Chief Commissioner of Police, Chief Secretary's Department.**

*Yearly Salary.*—£710, minimum; £860, maximum.

*Duties.*—To maintain Stolen Vehicles Register; to control sub-section dealing with return of number plates.

*Qualifications.*—Ability to control staff and conduct correspondence.

**Class "C", Public Works Department.**

*Yearly Salary.*—£710, minimum; £860, maximum.

*Duties.*—To prepare salaries sheets and assist the Paymaster.

*Qualifications.*—A knowledge of salaries procedures.

**Class "C", Water Supply Department.**

*Yearly Salary.*—£710, minimum; £860, maximum.

*Duties.*—To be responsible for the compilation of the records of officers and employees including the preparation of schedules for salary variations; to prepare staff returns as required.

*Qualifications.*—A good knowledge of Public Service Acts and Regulations.

**PROFESSIONAL DIVISION.**

**Assistant Chief Structural Engineer, Class "A1", Public Works Department.**

*Yearly Salary.*—£2,175.

*Duties.*—Under direction, to be responsible for the preparation of detail plans, computations, estimates, specifications and reports for Structural

Works in connexion with all types of State Buildings. To assist the Chief Structural Engineer.

**Qualifications.**—A graduate in Civil Engineering of a recognized University or an Associate member of the Institution of Engineers, Australia; extensive experience in the design and construction of structures in steel, reinforced concrete and timber.

**Assistant Engineer, Classes "C"—"C2", State Forests Department.** (Two vacancies.)

**Yearly Total Emolument.**—£909, minimum; £1,709, maximum—Diplomate.  
£1,049, minimum; £1,709, maximum—Graduate.

(Commencing salary according to qualifications and experience.)

**POSITION No. 1.**

**Duties.**—To be responsible within the region for the planning of transportation systems, investigations, locations, survey (some design) to required standards from basic information supplied by Forests Officers; to design associated engineering structures; to directly supervise engineering projects, and to advise Forest Officers on engineering matters; to supervise activities of Plant Inspectors and Mechanics in the region.

**Qualifications.**—A Degree or Diploma in Civil Engineering.

**POSITION No. 2.**

**Duties.**—To prepare working plans and designs for civil engineering structures, roads and works; to control and supervise the Design Section and, when required to carry out field work.

**Qualifications.**—A Degree or Diploma in Civil Engineering.

**Social Workers (Male or Female), Classes "C"—"C2", Mental Hygiene Branch, Department of Health.**

**Yearly Salary.**—Male—£860, minimum; £1,280, maximum. Female—£803, minimum; £1,223, maximum.

**Duties.**—To engage in social work in connexion with patients of mental hospitals or clinics.

**Qualifications.**—Diploma of Social Studies of the University of Melbourne or its equivalent.

**Psychologist (Female), Classes "C"—"C2", Travancore Developmental Centre, Mental Hygiene Branch, Department of Health.**

**Yearly Salary.**—£803, minimum; £1,223, maximum. (Commencing salary according to experience.)

**Qualifications.**—A University Graduate with a major in Psychology.

**Clerk of Courts, Grade III, Class "C", South Melbourne, Courts Branch, Law Department.**

**Yearly Salary.**—£710, minimum; £860, maximum.

**Qualifications.**—As prescribed by Public Service (Public Service Board) Regulation 46.

**TECHNICAL AND GENERAL DIVISION.**

**Works Assistant, Soil Conservation Authority, Premier's Department.** (Two vacancies.)

Benalla .. .. . 1 vacancy.  
Melbourne .. .. . 1 vacancy.

**Yearly Salary.**—£526, minimum; £622, maximum.

**Duties.**—Under direction to supervise construction of erosion control works, to assist with survey work and perform other duties as directed.

**Qualifications.**—A knowledge of farming practices; ability to read plans and convey instructions relating thereto; experience in the operation of a farm and earth-moving equipment; a current motor driver's licence.

**Carpenter, "Turana", Royal Park, Social Welfare Branch, Chief Secretary's Department.**

**Yearly Salary.**—£510, minimum; £558, maximum.

**Duties.**—Carpentry work and general maintenance of woodwork, furniture, glazing and fencing; to assist occasionally other artisan staff.

**Qualifications.**—A competent and experienced carpenter.

**Carpenter, Public Works Department.**

**Yearly Salary.**—£510, minimum; £558, maximum.

**Qualifications.**—A qualified carpenter and joiner, competent to carry out repairs to office and school furniture.

**Caretaker (Resident) (Public Offices, 179 Queen-street, Melbourne), Public Works Department.**

**Yearly Salary.**—£382, minimum; £430, maximum.

**Duties.**—To act as working caretaker of the Public Offices and to supervise the cleaning work; other duties as required.

**Qualifications.**—To be physically capable of performing the duties required, reliable, and able to undertake minor repairs.

**Storeman, Grade II, Office of the Chief Commissioner of Police, Chief Secretary's Department.** (Two vacancies.)

**Yearly Salary.**—£382, minimum; £398, maximum.

**POSITION No. 1.**

**Duties.**—To assemble and pack stores for despatch to Police Stations, and to perform other duties as required.

**POSITION No. 2.**

**Duties.**—To serve motor vehicle parts and accessories over the counter of the Transport Store and assist generally.

**Qualifications.**—Some knowledge of modern vehicle parts and accessories, and capable of keeping neat and accurate records.

**NOTE.**—The salary rates quoted above do not include the additional amount which is payable under Regulation 77A of the Board's Regulations.

By order,

V. P. SCULLY,  
Secretary.

Office of the Public Service Board,  
Melbourne, 11th July, 1961.

**PUBLIC SERVICE OF VICTORIA.—VACANCIES.**

**DEPARTMENT OF HEALTH.**

**MENTAL HYGIENE BRANCH.**

**TECHNICAL AND GENERAL DIVISION.**

**APPLICATIONS** will be received by the Public Service Board up to Wednesday, the 2nd August, 1961, from persons employed in the Public Service of Victoria, who are eligible and qualified, for appointment to the under-mentioned positions:—

**Painter, Grade I, Janefield Colony.**

**Yearly Salary.**—£510, minimum; £558, maximum.

**Duties.**—To carry out general painting, paperhanging, and glazing, and the training of patients to help in painting work.

**Qualifications.**—A competent and qualified painter (conversant with mixing and using of paints), paperhanger, and glazier, and experienced in the control of mental patients.

**Motor Truck Driver, Janefield Colony.**

**Yearly Salary.**—£446, minimum; £462, maximum.

**Duties.**—To distribute coal, heavy and light goods, &c., throughout the Institution.

**Qualifications.**—A licensed driver able to drive a motor truck.

**Carpenter, Grade II, Bundoora Repatriation Mental Hospital.**

**Yearly Salary.**—£478.

**Duties.**—To assist in all carpentering work.

**Qualifications.**—A competent and experienced carpenter.

**NOTE.**—The salary rates quoted above do not include the additional amount which is payable under Regulation 77A of the Board's Regulations.

By order,

V. P. SCULLY,  
Secretary.

Office of the Public Service Board,  
Melbourne, 11th July, 1961.

PUBLIC SERVICE (PUBLIC SERVICE BOARD) REGULATION 39.—RECLASSIFICATIONS.

THE Public Service Board has raised the classification of the under-mentioned offices as shown, and the Permanent Heads of the Departments have recommended the officers named for appointment.

Office and Present Classification.	Revised Classification.	Duties.	Qualifications.	Officer Recommended for Appointment.		
				Name.	Classification.	Date of Classification.
<b>ADMINISTRATIVE DIVISION.</b>						
TREASURY.						
<i>Office of the Housing Commission.</i>						
Class "C"	Class "C1"	Responsible for the supervision, training and output of Powers Bureau Ledger-keepers; to prepare master controls and data and balance weekly cash receipts; to establish estate balances from master controls for balancing of ledgers, and to assist the officer-in-charge	A good knowledge of Power Samas accounting procedures preferably regarding tenancy registers, Power-Samas machine operations, balancing of Collectors lists and posting of tenants ledger cards; ability to train and control staff	Brown, J. G.	Class "C"	18.3.60
<b>PROFESSIONAL DIVISION.</b>						
LAW DEPARTMENT.						
<i>Office of the Public Trustee.</i>						
Solicitor to the Public Trustee, Class "A"	Class "A1" (£2,300)	To advise the Public Trustee and Trust Officers on legal questions arising in the administration of Trust Estates	A barrister and solicitor of the Supreme Court of Victoria with a practical knowledge of the laws and practice relating to the administration of estates and the law of trusts and experience in Court procedure and appearances	Cook, J. K...	Solicitor to the Public Trustee, Class "A"	26.5.60
<b>DEPARTMENT OF AGRICULTURE.</b>						
Veterinary Officer, Class "A" (three offices)	Class "A1" (three offices) (£2,175)	To examine stock for determination of disease, and stallions for certification under the Horse Breeding Acts, to investigate outbreaks of disease, to value stock under the Cattle Compensation and Swine Acts, to conduct biological tests, to control stock quarantine, to demonstrate and lecture on live-stock subjects (including animal husbandry), and to undertake training of new appointees as Veterinary Officers, Stock Inspectors and Field Officers (Live Stock)	A degree in Veterinary Science and adequate administrative and field experience	McQueen, D. S. Nicol, G. ..	Veterinary Officers, Class "A"	22.4.58
		To be responsible for the general operations of the Animal Husbandry Research Centre, Werribee, and for the implementation of research projects	A degree in Veterinary Science or equivalent qualification, experience in veterinary and animal husbandry research, a sound knowledge of animal husbandry problems, and a practical knowledge of the administration and practice of an artificial insemination centre	Prewett, L. P.	Veterinary Officer, Class "A"	22.4.58
Veterinary Officer, Class "B1"	Class "A"	To examine stock for determination of disease, and stallions for certification under the Horse Breeding Acts, to investigate outbreaks of disease, to value stock under the Cattle Compensation and Swine Acts, to conduct biological tests, to control stock quarantine, to demonstrate and lecture on live-stock subjects (including animal husbandry), and to undertake training of new appointees as Veterinary Officers, Stock Inspectors and Field Officers (Live Stock)	A degree in Veterinary Science and adequate administrative and field experience	Fitzpatrick, D. H.	Veterinary Officer, Class "B1"	19.5.59

Appeals against such recommendations should be lodged with the Secretary to the Public Service Board not later than Saturday, the 22nd July, 1961.

Office of the Public Service Board,  
Melbourne, 11th July, 1961.

By order,  
V. P. SCULLY,  
Secretary.

**TENDERS—PUBLIC WORKS DEPARTMENT**

**TENDERS** will be received at this Department until **TEN a.m.** on the Tuesdays, and for the purposes, under mentioned.

Particulars may be learnt at the Department and also at places shown in parenthesis.

W.O. means Inspector of Works Office; P.S.—Police Station; T.S.—Technical School; H.E.S.—Higher Elementary School; S.S.—State School; H.S.—High School; C.S.—Consolidated School.

Tenders should be submitted on the Department's printed Tender Form. All tenders must be on a "Firm Tender" basis. The Board of Land and Works will not necessarily accept the lowest or any tender.

Tenders to be addressed to the Hon. the Commissioner of Public Works, and envelope containing tender to be marked "Tender for \_\_\_\_\_, closing \_\_\_\_\_".

**NOTE**—No preliminary deposit is to be lodged with any tender, but a deposit in accordance with the prescribed Schedule, may be required from each successful tenderer.

**Tuesday, 18th July, 1961.**

Axedale.—Provision of septic closet, Police Station. (W.O., Bendigo; P.S., Axedale.)

Ballarat.—Electrical installation for new dormitory and laundry, and additions to existing building, Female Teachers' Hostel, 1415 Sturt-street. (W.O., Ballarat; Teachers' College Hostel, 1415 Sturt-street, Ballarat.)

Balwyn North.—Internal renovations, S.S. 4638.

Bayswater.—Erection of two shelter pavilions and store-room, High School.

Bealiba.—Repairs and external painting, Court House. (W.O., Maryborough; Court House, Bealiba.)

Beechworth.—Supply of two steel frame buildings (hay sheds), Mental Hospital. (W.O., Wangaratta.)

Belmont.—Light asphalt paving, High School (W.O., Geelong.)

Benalla West.—Erection of two shelter pavilions, S.S. 4850. (W.O., Benalla; S.S., Benalla West.)

Blackburn South.—Repainting and re-fitting residence, installation of septic tank, High School. (H.S., Blackburn South.)

Boroondara.—New sanitary accommodation (Brick Toilet Block), S.S. 4724.

Braybrook.—Supply, delivery, installation and testing of liquid petroleum gas heating for portable class-rooms, Catholic School, corner of Riley-court and Athol-street.

Brookwood.—Supply and installation of an air heating unit to main workshop, Workshop Block, Forests Commission.

Coburg.—Roof repairs to "F" Division dormitory, Pentridge Gaol.

Cohuna.—Repairs and painting to residence at 2 Channel-street, Consolidated School. (W.O., Bendigo; C.S., Cohuna.)

Cranbourne.—Electrical installation, Police Station.

Ellinbank.—Supply and delivery and placing on site of 500 lb. capacity hydraulic hoist, Research Farm.

Flinders.—Purchase and removal of old Cable Station, Public Works Department.

Geelong.—Purchase and removal of two-storied brick building, corner of Fenwick and Little Malop streets, Public Offices. (W.O., Geelong.)

Geelong.—Purchase and removal of out-buildings at former Gordon Hostel, Public Offices, corner of Fenwick and Little Malop streets. (W.O., Geelong.)

Glen Waverley.—Erection of two shelter pavilions and storeroom, High School.

Golden Square.—Mechanical services, High School. (W.O., Bendigo.)

Great Western.—Erect out-office block, install septic tanks, S.S. 860 and residence. (Amended specification.) (W.O., Ararat; S.S., Great Western.)

Kew.—Supply of stainless steel food container, Mental Hospital.

Kew.—Supply of Mobile stainless steel food storage bins, Mental Hospital.

Lakeside.—Erection of two shelter pavilions, S.S. 4882. (S.S., Lakeside.)

Macleod.—Erection of 2nd and 3rd sections, Technical School. (T.S., Macleod.)

Melbourne.—Fleximer floor treatment, Lands and Survey Department Offices, Old Government Printing Building.

Melbourne.—Supply and delivery of a mobile ice cream conservator, Teachers' College Hostel, "Warwillah", 572 St. Kilda-road.

Merrigum.—Internal and external renovations to residence and school, S.S. 1874. (W.O., Shepparton; P.S., Kyabram; S.S., Merrigum.)

Mildura South.—Additional out-offices for boys and girls, plus septic tank installation, S.S. 4389. (Amended specification.) (W.O., Mildura; S.S., Mildura South.)

Nathalia.—Internal and external renovations to main school building, H.E.S. 2060. (W.O., Shepparton; P.S., Echuca; H.E.S., Nathalia.)

Paynesville.—Purchase and removal of old residence and outbuildings, Public Works Department Slipway. (W.O., Bairnsdale.)

Romsey.—New sanitary accommodation at school and residence, S.S. 366. (W.O., Kyneton; S.S., Romsey.)

Rushworth.—Plenum heating in six class-room unit, S.S. 1057. (W.O., Shepparton.)

Rutherglen.—New High School Building. (W.O., Wangaratta; H.E.S., Rutherglen.)

Rutherglen.—Repairs and painting to residence, Research Station. (W.O., Wangaratta; Research Station, Rutherglen.)

Timor.—New toilet block to school and septic tanks to school and residence, S.S. 1207. (Amended specification.) (W.O., Maryborough; P.S., St. Arnaud; S.S., Timor.)

Traralgon.—Re-blocking, repairs to exterior concrete finish, internal and external painting residence, 56 Lafayette-street, S.S. 3584. (W.O., Traralgon.)

Wallup East.—Erect out-office, woodshed block, install septic closets, school and residence, S.S. 4640. (W.O., Horsham; S.S., Wallup East.)

**Tuesday, 25th July, 1961.**

Albert Park.—Electrical installation, Police Station. (P.S., Albert Park.)

Altona East.—Erection of concrete post and wire fencing, S.S. 4805. (S.S., Altona East.)

Aspendale.—Provision of septic tank system, S.S. 4193. (S.S., Aspendale.)

Avenel.—Septic tank installation, S.S. 8, and residence. (W.O., Alexandra; S.S., Avenel.)

Avoca Forest.—Removal of Wehla school buildings to Avoca Forest school site, S.S. 2014. (W.O., Maryborough.)

Ballarat.—External repairs and painting, residence, 12 Waller-avenue, Teachers' College. (W.O., Ballarat.)

Ballarat East.—Erection 3 additional class-rooms, High School. (W.O., Ballarat; H.S., Ballarat East.)

Beechworth.—Supply, delivery and fixing on site of new stainless steel washup benches for Wards F1, 2, 4, 5 and 12 of Mental Hospital. (W.O., Wangaratta; M.H., Beechworth.)

Benalla East.—Electrical installation four (4) additional L. T. C. class-rooms and new block of eight L.T.C. class-rooms, &c., S.S. 2256. (W.O., Benalla; S.S., Benalla East.)

Bethanga.—Purchase and removal of old school building, S.S. 1883. (W.O., Wangaratta.)

Casterton.—Erection of residence (Inspector of Works Type) High School. (W.O., Hamilton; High School, Casterton.)

Castlemaine.—Additional out-offices &c., High School. (W.O., Kyneton; High School, Castlemaine.)

Corryong.—Supply, delivery, installation and testing of liquid petroleum gas and central heating to new Manual Arts Wing and alterations to the existing "Bristol" Classroom Wing, High School. (W.O., Wangaratta.)

Cranbourne North.—Erection of two shelter pavilions, S.S. 4887.

Doncaster.—Erection of office, Police Station. (Police Station, Doncaster.)

Elwood.—Pipe and chain mesh fencing, S.S. 3942.

Foster.—Conversion of cookery room to science room, High School. (Amended Specification). (High School, Foster.)

Frankston.—Alterations to buildings for motor registration and licence testing purposes, Police Station. (Frankston Police Station.)

Haddon.—Erection of 16 ft. x 10 ft. shelter pavilion, S.S. 1076. (W.O., Ballarat; S.S. Haddon.)

Hawthorn.—Supply and fix Vermiculite ceilings, Headquarters Training Division, Social Welfare Department.

Lake Bolac.—Erection of timber residence and "A" type Police Office, Police Station. (W.O., Ararat.)

Lilydale.—Supply and installation of central heating, Police Station, Castella-street.

Lucyvale.—Purchase and removal of old school buildings, S.S.3604. (W.O., Wangaratta.)

Lyndale.—Erection of two shelter pavilions and store, High School. (H.S., Lyndale.)

Macleod.—Electrical installation in stages 2 and 3, Technical School.

Manangatang.—Internal and external renovations, renewal of roof, repairs, &c., Consolidated School. (W.O., Swan Hill; C.S., Manangatang.)

Melbourne.—Installation of thermostatic fire alarms and fire Watchman's points, Parliament House.

Melbourne.—Installation of new main switchboard, distribution boards, sub-boards and sub-mains in Basement and Ground Floor, Parliament House. (Amended specification.)

Melbourne.—Alterations to existing heating system to suit remodelled tropical glasshouse, Royal Botanic Gardens, The Domain.

Melbourne.—Supply and installation of modifications to existing hot water system, Secondary Teachers' College Hostel, 19 Queens-road.

Melbourne.—Installation of sinks, Titles Office.

Meredith.—Erection of timber framed combined residence and "A" type office, Police Station (W.O., Geelong; Meredith Police Station.)

Ocean Grove.—Sewerage treatment plant installation, S.S. 3100. (W.O., Geelong; S.S., Ocean Grove.)

Port Melbourne.—Supply and fixing of fibrous plaster, Mines Department, caretaker's residence, Cook-street.

Roslyn.—Painting toilet block, Morrison Units and L.T.C. block, S.S. 4663. (W.O., Geelong and S.S., Roslyn.)

Rutherglen.—Supply and installation of Mechanical Services, High School. (W.O., Wangaratta.)

St. James.—Renovations and provision of septic closet, Police Station. (W.O., Benalla; P.S., St. James.)

Sale.—Electrical installation in modified Domestic Arts Wing, High School. (W.O., Bairnsdale.)

Sandringham.—Erection of Caretaker's residence, Technical School. (T.S., Sandringham.)

Sebastopol.—Supply, delivery, installation and testing of mechanical services, Girls' Technical School. (W.O., Ballarat.)

Seymour.—Purchase and removal of old class-room, S.S. 547. (W.O., Benalla; S.S., Seymour.)

Solway.—Supply, delivery and installation of oil firing equipment and alterations to existing heating, S.S. 4641.

Stawell.—Plenum heating in four class-room unit, S.S. 502. (W.O., Ballarat.)

Sunbury.—Installation of L.P. gas, High school.

Traralgon.—Erection of two shelter pavilions, S.S. 4700. (W.O., Traralgon.)

Werribee.—Repairs and painting to residence, Jellicoe-street, S.S. 649. (S.S., Werribee.) (Amended Specification.)

Werribee.—Remodelling and additions to toilet blocks at staff quarters, Research Farm. (Re-amended Specification.) (Research Farm, Werribee.)

Yarram.—Erection of timber framed residence, Fisheries and Wildlife Department. (W.O., Traralgon; P.S., Yarram.)

### Tuesday, 1st August, 1961.

Albert Park.—Erection of new Police Station and garage.

Ballarat.—Renovations to hostel buildings, Teachers' Training College Hostel. (Further amended specification.) (W.O., Ballarat.)

Ballarat.—Hot-water services to Wards F.13, 14, 15, and 16, and central heating to Ward F.13, Mental Hospital. (W.O., Ballarat.)

Beechworth.—Exhaust ventilation system to kitchen, Training Prison. (W.O., Wangaratta.)

Bentleigh.—Additional office accommodation, Police Station. (P.S., Bentleigh.)

Birchip.—Construction of septic tank, Higher Elementary School 2602. (Amended specification.) (W.O., Warracknabeal; H.E.S., Birchip.)

Broadmeadows.—Electrical installation in Stage 1, Technical School.

Brooklyn West.—Sewerage installation, S.S. 4825.

Bulleen.—Erection of two shelter pavilions, S.S. 4869. (S.S., Bulleen.)

Eastwood.—Additional out-offices and septic tank installation, S.S. 4702. (S.S., Eastwood.)

Edenhope.—Installation of septic tank, Consolidated School. (W.O., Horsham.)

Gardenvale.—Demolition of existing and erection of two new shelter sheds, S.S. 3897.

Heathmont.—Installation of septic sewerage and additional toilets, S.S. 4688. (S.S., Heathmont.)

Heidelberg West.—Heating system installation, S.S. 4267.

Highton.—Erection of one shelter pavilion, S.S. 304. (W.O., Geelong; S.S., Highton.)

Malvern.—Water supply, S.S. 1604. (S.S., Malvern.)

Maryborough.—New staff toilets, sewerage, and drainage, Technical School. (W.O., Maryborough.)

Merbein.—Installation of L.P. gas, High School. (W.O., Mildura.)

Mont Park.—Supply and fix aluminium awnings at central laundry, Larundel Mental Hospital.

Mornington.—Renovations, Police Station. (P.S., Mornington.)

Morwell.—Connexion of sewerage to residence and new toilet, Clerk of Courts residence. (W.O., Traralgon; P.S., Morwell.)

Murraydale.—New out-offices with septic closet and installation of septic closet to teacher's residence, S.S. 3797. (W.O., Swan Hill; S.S., Murraydale.)

Perserverance.—Purchase and removal of old school building, S.S. 3261. (W.O., Korumburra.)

Rainbow.—Install septic tank system, High School. (W.O., Warracknabeal; H.S., Rainbow.)

Rushworth.—Electrical installation, new school, S.S. 1057. (W.O., Bendigo and Shepparton.)

South Melbourne.—External repairs and renovations, S.S. 1253.

Upper Yarra.—Installation of L.P. gas, High School.

Various.—Erection of twelve additional class-rooms to various concrete veneer and cement rendered timber-framed Primary Schools.

Walpeup.—Erection of timber-framed residence and garage, Research Station. (W.O., Mildura.)

Walpeup.—Erection of vermin-proof barn, Research Station. (W.O., Mildura.)

Werribee.—Provision of brick incinerator house, Research Farm.

Yallourn.—Erection of trades block, Technical School. (W.O., Traralgon.)

T. K. MALTBY,

Commissioner of Public Works.

Public Works Department,  
Melbourne, 11th July, 1961.

## PRIVATE ADVERTISEMENTS

CITY OF BROADMEADOWS.

PRIVATE STREETS LOAN No. 19.

*Construction of Private Streets.*

NOTICE is hereby given that at a Meeting of the Council of the City of Broadmeadows, held at the Town Hall, Broadmeadows, on Monday, 24th April, 1961, the said Council did agree to the following Resolution, that is to say:—

"That the Council do by Special Order and it does hereby resolve to borrow the sum of £47,000 by the grant of a mortgage on the credit of the Mayor, Councillors, and Citizens of the City of Broadmeadows, in accordance with the provisions of the *Local Government Act 1958* and amendments.

The rate of interest to be paid shall be £5 17s. 6d. per centum per annum. The moneys borrowed shall be repayable by providing 40 half-yearly payments of £2,012 16s. 10d., including principal and interest, due on the 1st day of February and the 1st day of August during the currency of the loan, and the first payment shall be payable on the 1st day of February, 1962. Such moneys shall be repayable at the Commonwealth Bank of Australia, Glenroy.

The purposes for which the said loan shall be applied are for the construction of private streets under the provisions of Division 10 of Part XIX. of the *Local Government Act 1958* and amendments, and the loan shall be liquidated from the receipts of money payable under schemes under the said Division."

Notice is hereby further given that at a Meeting of the said Council held at the Town Hall, Broadmeadows, on 3rd July, 1961, the said Resolution was confirmed.

14637

E. F. SMILEY, Town Clerk.

CITY OF BROADMEADOWS.

PRIVATE STREETS LOAN No. 20.

*Construction of Private Streets.*

NOTICE is hereby given that at a Meeting of the Council of the City of Broadmeadows, held at the Town Hall, Broadmeadows, on Monday, 5th June, 1961, the said Council did agree to the following Resolution, that is to say:—

"That the Council do by Special Order and it does hereby resolve to borrow the sum of £26,500 by the grant of a mortgage on the credit of the Mayor, Councillors, and Citizens of the City of Broadmeadows, in accordance with the provisions of the *Local Government Act 1958* and amendments.

The rate of interest to be paid shall be £5 17s. 6d. per centum per annum. The moneys borrowed shall be repayable by providing 40 half-yearly payments of £1,134 18s. 0d., including principal and interest, due on the 1st day of February and the 1st day of August during the currency of the loan, and the first payment shall be

payable on the 1st day of February, 1962. Such moneys shall be repayable at the Commonwealth Bank of Australia, Glenroy.

The purposes for which the said loan shall be applied are for the construction of private streets under the provisions of Division 10 of Part XIX. of the *Local Government Act 1958* and amendments, and the loan shall be liquidated from the receipts of money payable under schemes under the said Division."

Notice is hereby further given that at a Meeting of the said Council held at the Town Hall, Broadmeadows, on 3rd July, 1961, the said Resolution was confirmed.

14638

E. F. SMILEY, Town Clerk.

## CITY OF BROADMEADOWS.

## PRIVATE STREETS LOAN No. 21.

*Construction of Private Streets.*

NOTICE is hereby given that at a Meeting of the Council of the City of Broadmeadows, held at the Town Hall, Broadmeadows, on 5th June, 1961, the said Council did agree to the following Resolution, that is to say:—

"That the Council do by Special Order and it does hereby resolve to borrow the sum of £90,000 by the grant of a mortgage on the credit of the Mayor, Councillors, and Citizens of the City of Broadmeadows, in accordance with the provisions of the *Local Government Act 1958* and amendments.

The rate of interest to be paid shall be £5 17s. 6d. per centum per annum payable half-yearly on 15th January and 15th July in each year during the currency of the loan. The said loan will be liquidated by a Sinking Fund which shall be created in accordance with the provisions of the *Local Government Act 1958* and amendments by the half-yearly investment of £3,206 10s. 9d. in such manner as the Treasurer of Victoria shall direct.

The purposes for which the said loan shall be applied are for the construction of private streets under the provisions of Division 10 of Part XIX. of the *Local Government Act 1958* and amendments, and the loan shall be liquidated from the receipts of money payable under schemes under the said Division."

Notice is hereby further given that at a Meeting of the said Council held at the Town Hall, Broadmeadows, on 3rd July, 1961, the said Resolution was confirmed.

14639

E. F. SMILEY, Town Clerk.

## CITY OF BROADMEADOWS.

## LOAN No. 24.—£55,000.

NOTICE is hereby given that the Council of the City of Broadmeadows did at a Meeting held on Monday, 3rd July, 1961, make an Order to borrow the sum of £55,000.

The purpose of the loan is the construction of a Swimming Pool.

Such loan shall be repayable by providing half-yearly the sum of £5,000 to be invested in a Sinking Fund, in accordance with the provisions of section 432A of the *Local Government Act 1958*.

The rate of interest to be paid is 5½ per cent.

Plans, specifications and an estimate of the cost of the proposed Pool are open for inspection at the office of the Council during office hours.

Further notice is hereby given that the said Council will at a Meeting to be held on Monday, 14th August, 1961, proceed to confirm such Order.

Dated this 5th day of July, 1961.

Town Hall, Broadmeadows.

14636

E. F. SMILEY, Town Clerk.

## CITY OF CAMBERWELL.

## By-LAW No. 120.

A By-law of the City of Camberwell made under section 805 of the *Local Government Act 1958* and numbered 120 with respect to the control and management of car parking areas provided pursuant to the powers conferred by the said section.

IN pursuance of the powers conferred by the *Local Government Act 1958*, and any and every other power it thereunto enabling, the Mayor, Councillors, and Citizens of the City of Camberwell order as follows:—

1. In this By-law unless inconsistent with the context or subject-matter—

"Council" means the Council of the City of Camberwell.

"Car Parking Area" means any car parking area within the municipal district of the City of Camberwell provided pursuant to the powers conferred by section 805 of the said Act.

"Motor Car" means a motor car within the meaning of section 3 of the *Motor Car Act 1958*.

2. No person shall leave standing a Motor Car or other vehicle (whether unattended or not) in any Car Parking Area or drive a Motor Car or other vehicle in any Car Parking Area in such manner that any written direction as to leaving or driving Motor Cars or other vehicles made by or under the authority of the Council and displayed at or in such Car Parking Area is not complied with.

3. No person shall leave standing a Motor Car or other vehicle (whether unattended or not) in a Car Parking Area on the surface of which spaces for the parking of individual vehicles are marked out or otherwise indicated in such manner that the whole of the Motor Car or other vehicle is not within the boundaries of such a space.

4. No person shall obstruct or cause to be obstructed the entrance or the exit of a Car Parking Area or any portion of a Car Parking Area provided for the use of moving vehicles.

5. Every person driving or in charge of a Motor Car or other vehicle in a Car Parking Area shall obey all lawful directions of any officer of the Council in charge of or on duty in such Car Parking Area.

6. Any person guilty of a wilful act or default contrary to this By-law shall be liable on conviction to a penalty of not more than Ten pounds.

7. This By-law shall apply to and have operation throughout the whole of the municipal district of the City of Camberwell.

Resolution for making and passing this By-law agreed to by the Council on the 22nd day of May, 1961, and confirmed on the 26th day of June, 1961.

The common seal of the Mayor, Councillors, and Citizens of the City of Camberwell was hereunto affixed in the presence of—

R. C. COOPER, Mayor.

(SEAL) ERIC W. RAVEN, Councillor.

L. F. CHEFFERS,

Chief Administrator and Town Clerk.

14629

## CITY OF COBURG.

## By-LAW No. 92.

A By-law of the City of Coburg made under the provisions of the *Health Act 1958*, for the purpose of amending By-law No. 72 (a By-law made under section 80 of the *Health Act 1928*, for the purpose of regulating and prohibiting the keeping of any place or any animal (including birds) or the storage of anything in the opinion of the Council offensive, injurious to health, or dangerous).

IN pursuance of the powers conferred by the *Health Act 1958*, and every other power enabling them in that behalf, the Mayor, Councillors and Citizens of the City of Coburg order as follows:—

1. This By-law shall be read and construed as one with By-law No. 72.

2. In By-law No. 72 the expression "This By-law shall have force and apply throughout the Municipal District of Coburg, save and except the areas referred to in the Schedule hereunder" is hereby repealed.

3. The Schedule to the said By-law No. 72, is hereby repealed.

4. The said By-law No. 72 shall have force and apply throughout the whole of the Municipal District of the City of Coburg.

The Resolution for the passing of this By-law was agreed to by the Council on 24th April, 1961, and confirmed on 22nd May, 1961.

In witness whereof the common seal of the Mayor, Councillors and Citizens of the City of Coburg was hereunto affixed this 29th day of May, 1961, in the presence of—

F. G. COX, Mayor.

(SEAL) J. M. WALTON, Councillor.

G. A. BRIDGES, Town Clerk.

Submitted to the Commission of Public Health, on the 13th day of June, 1961.—A. T. GARDNER, Secretary, Commission of Public Health.

Approved by the Governor in Council, on the 27th day of June, 1961.—A. MAHLSTEDT, Clerk of the Executive Council.

14673



## CITY OF MELBOURNE.

## AUTHORITY TO BORROW LOAN MONEYS.

NOTICE is hereby given, in accordance with the provisions of section 13 of the *Local Government Amendment Act 1889*, No. 1055, that it is the intention of the Council to borrow the sum of Six hundred and fifty thousand pounds for the purpose of carrying into effect the provisions of the several Acts of Parliament relating to the City of Melbourne and to provide funds for permanent works and undertakings during the year from 1st July, 1961, to 30th June, 1962.

14668 F. H. ROGAN, Town Clerk.

## CITY OF SOUTH MELBOURNE.

## BY-LAW No. 418.

A By-law of the City of South Melbourne made under section 65 of the *Health Act 1958*, as amended by the *Health (Amendment) Act 1960* and numbered 418, for fixing a fee for the examination of plans, specifications, particulars, and descriptions of proposed septic tank systems and any inspection of sites and installations.

IN pursuance of the powers of the *Health Act 1958* and of any and every other power it thereunto enabling, the Mayor, Councillors, and Citizens of the City of South Melbourne order as follows:—

## 1. The following fee is hereby fixed:—

For the examination of plans, specifications, particulars, and descriptions of proposed septic tank systems, and any inspection of sites and installations of septic tank systems—£4.

2. This By-law shall apply to and have operation throughout the municipal district of the City of South Melbourne.

Resolution for passing this By-law was agreed to by the Council of the City of South Melbourne the 7th day of June, 1961, and confirmed the 5th day of July, 1961.

(SEAL) W. H. THOMAS, Mayor.  
D. MCK. PATRICK, Councillor.  
14648 H. ALEXANDER, Town Clerk.

## CITY OF SPRINGVALE.

By-law No. 147 for the purpose of regulating the proceedings of Council Meetings, Committee Meetings and other meetings conducted by the City of Springvale and for other purposes.

NOTICE is hereby given that the Council of the City of Springvale has made By-law No. 147 entitled—“Meetings Procedure By-law.”

By-law No. 147 provides for the following:—

1. The repeal of By-law No. 94.
2. Definitions of terms used in the By-law.
3. Rules for the admission of the public.
4. The manner in which Minutes shall be confirmed and otherwise dealt with.
5. The Order of Business.
6. The manner in which correspondence shall be dealt with.
7. The manner of moving motions and amendments.
8. Formal motions and rules of debate.
9. Points of Order.
10. Committee Reports.
11. Criticism of Council Officers.
12. Correspondence Record and Councillors' rights to inspect.
13. Question Time.
14. Short procedure for directing Officers' attention to the need for routine maintenance, &c.

The Resolution for passing By-law No. 147 was made by the Council on the 5th day of June, 1961, and confirmed on the 3rd day of July, 1961.

A true copy of By-law No. 147 is available for inspection at the City Offices, Springvale, during office hours.  
14647 H. L. WILLIAMS, Town Clerk.

## CITY OF SPRINGVALE.

By-law No. 148 for the purpose of regulating sewerage and drainage, providing for the health of the residents of the City and suppressing nuisances.

NOTICE is hereby given that the Council of the City of Springvale has made By-law No. 148 for—

- (a) regulating sewerage and drainage;
- (b) providing for the health of the residents in the municipal district and against the spreading of contagious or infectious diseases; and
- (c) suppressing nuisances.

By-law No. 148 provides—

1. That owners of properties served by the sewers of the Springvale and Noble Park Sewerage Authority shall connect their properties to such sewers.

2. The manner in which the connections shall be carried out.

3. The conditions of application for an extension of time in which to make the connections.

4. A prohibition of the discharge of sullage water from any property.

The Resolution for passing By-law No. 148 was made by the Council on the 5th day of June, 1961, and confirmed on the 3rd day of July, 1961.

A true copy of By-law No. 148 is available for inspection at the City Offices, Springvale, during office hours.

14646 H. L. WILLIAMS, Town Clerk.

## TOWN OF PORTLAND.

## BY-LAW No. 81.

A By-law of the Town of Portland made under section 65 of the *Health Act 1958*, as amended by the *Health (Amendment) Act 1960*, for fixing a fee for the examination of plans, specifications, particulars and descriptions of proposed septic tank systems and any inspection of sites and installations.

IN pursuance of the powers of the *Health Act 1958* and of any and every other power it thereunto enabling, the Council of the Town of Portland orders as follows:—

## 1. The following fee is hereby fixed—

For the examination of plans, specifications, particulars and descriptions of proposed septic tank systems, and any inspection of sites and installations of septic tank systems, £1.

Resolution for passing this By-law was agreed to by the Council of the Town of Portland on the 9th day of May, 1961, and confirmed on the 20th day of June, 1961.

The common seal of the Mayor, Councillors and Burgesses of the Town of Portland was hereto affixed in the presence of—

(SEAL) P. L. NICOL, Mayor.  
F. P. DUFTY, Councillor.  
14650 M. D. ALLARDICE, Acting Town Clerk.

## BOROUGH OF ECHUCA.

## LOAN No. 40.

*Notice of Intention to Borrow the Sum of £6,000 for Permanent Works and Undertakings.*

NOTICE is hereby given that the Council of the Borough of Echuca proposes to borrow the sum of Six thousand pounds on the credit of the municipal revenues of the Mayor, Councillors and Burgesses of the said Borough, such sum to be raised by the grant of a mortgage, in accordance with the provisions of the *Local Government Acts*.

1. The maximum rate of interest that may be paid is 5½ per cent. per annum.

2. The purpose for which the loan is to be applied is to meet part cost of the construction of an Olympic size Swimming Pool.

3. The period of the loan shall be ten years.

4. The moneys borrowed shall be repayable by providing out of the municipal fund twenty half-yearly instalments of approximately £400 19s. 5d. each, including principal and interest, on the 1st day of April and the 1st day of October during the currency of the loan. The first instalment shall be payable on the 1st day of April, 1962.

5. Such moneys shall be repayable at the A.N.Z. Bank Limited, 351 Collins-street, Melbourne.

The plans and specifications and the estimate of the cost of the proposed works, and a statement showing the proposed expenditure of the moneys to be borrowed, are open for inspection at the Town Hall, Echuca.

Town Hall, Echuca, 6th July, 1961.

14645 K. F. McCARTNEY, Town Clerk.

## Town and Country Planning Acts.

## SHIRE OF ALTONA.

## EIGHTH SCHEDULE.

*Notice that a Planning Scheme Has Been Prepared and is Available for Inspection.*

## SHIRE OF ALTONA PLANNING SCHEME 1958.

## AMENDMENT No. 15.

NOTICE is hereby given that the Council of the Shire of Altona, in pursuance of its powers under the *Town and Country Planning Acts*, has prepared a Planning

Scheme for the following portion of the municipal district of the Shire of Altona:—

The land west of Altona North Technical School and north of the land owned by Australian Carbon Black Pty. Ltd. having a frontage of 845 feet to Chambers-road by a depth of 707 feet, more or less, described as allotments 23, 24 and 25 of section 4 of the Parish of Cut Paw Paw.

All maps, plans, descriptions, and other data fully setting out and explaining the Planning Scheme have been deposited at the Municipal Offices, Queen-street, Altona, W.18, and at the office of the Town and Country Planning Board, Melbourne, and will be open for inspection without payment of any fee by all persons affected, between the hours of 9 a.m. and 5 p.m. on all days of the week, except Saturdays, Sundays and Public Holidays, until and including the 14th day of August, 1961.

Any persons affected by the Planning Scheme are required to set forth, in writing, all objections they may have, addressed to the Shire Secretary, Shire of Altona, Municipal Offices, Queen-street, Altona, on or before the 14th day of August, 1961.

Dated the 7th day of July, 1961.

14643 JAMES W. WATERS, Shire Secretary.

#### SHIRE OF AVOCA.

##### LOAN No. 21.

*Notice of Intention to Borrow the Sum of £3,200 for Permanent Works and Undertakings.*

NOTICE is hereby given that the Council of the Shire of Avoca proposes to borrow the sum of Three thousand two hundred pounds, on the credit of the municipal revenues of the President, Councillors and Ratepayers of the said Shire, such sum to be raised by the grant of a mortgage, in accordance with the provisions of the Local Government Acts.

1. The maximum rate of interest that may be paid is £5 15s. per cent. per annum.

2. The purpose for which the loan is to be applied is for the purchase and installation of plant for the manufacture of reinforced concrete pipes.

3. The period of the loan shall be five years.

4. The moneys borrowed shall be repayable by providing out of the municipal fund ten half-yearly instalments of approximately £372 15s. each, including principal and interest, on the 1st day of April and the 1st day of October during the currency of the loan. The first instalment shall be payable on the 1st day of April, 1962.

5. Such moneys shall be repayable at the Commercial Banking Company of Sydney Limited, Melbourne, or at the Council's bankers for the time being in Melbourne.

The plans and specifications and the estimate of the cost of the proposed works, and a statement showing the proposed expenditure of the moneys to be borrowed, are open for inspection at the Shire Office, Avoca.

Dated this 5th day of July, 1961.

14634 F. C. S. EDWARDS, Shire Secretary.

#### SHIRE OF MARONG.

TAKE notice that the street running south from Furness-street between C.A.'s 76 and 77, section D, Parish of Mandurang; thence east and north to Furness-street between C.A.'s 80 and 85 in the said parish, has been named "Stanley-crescent".

By the order of the Council,

14654 ROSS M. GRAHAM, Shire Secretary.

#### SHIRE OF NEWHAM AND WOODEND.

##### PROSECUTING OFFICER.

NOTICE is hereby given that Senior Constable Victor John Bertram, No. 11080, has been appointed Prosecuting Officer to the Shire of Newham and Woodend, in the place of Senior Constable J. P. Molloy, No. 9724.

14628 L. D. COOK, Shire Secretary.

#### SHIRE OF NEWSTEAD.

##### BY-LAW No. 24.

NOTICE is hereby given that the Council of the Shire of Newstead has made a By-law No. 24 for the purpose of fixing a fee of £1 for the examination of plans and specifications, particulars and descriptions of the proposed septic tank systems and any inspections of sites and installations.

A copy of the said By-law is available for inspection, free of charge, at the Shire Office, Newstead, during office hours.

14630 D. J. R. DUNTON, Acting Shire Secretary.

#### Water Acts.

##### SHIRE OF OXLEY.

##### PROPOSED MOYHU WATERWORKS TRUST.

NOTICE is hereby given that the Oxley Shire Council has made application to the Honorable the Minister of Water Supply for the constitution of a Waterworks Trust, and for the proclamation of a Waterworks District at Moyhu, and the construction, maintenance and continuance of Water Supply Works within that district under the provisions of the Water Acts.

A general plan and description of the proposed works have been submitted with the application and copies of same may be seen at the Shire of Oxley Office, Reid-street, Wangaratta.

Dated at Wangaratta, the 21st day of June, 1961.

14479 D. REID, Shire Secretary.

##### SHIRE OF RIPON.

##### BY-LAW No. 61.

A By-law of the Shire of Ripon, made under section 65 of the *Health Act 1958*, as amended by the *Health (Amendment) Act 1960*, for fixing a fee for the examination of plans, specifications, particulars and descriptions of proposed septic tank systems, and any inspection of sites and installations.

IN pursuance of the powers of the *Health Act 1958* and of any and every other power it thereunto enabling, the Council of the Shire of Ripon orders as follows:—

1. The following fee is hereby fixed:—

For the examination of plans, specifications, particulars and descriptions of proposed septic tank systems, and any inspection of sites and installation of septic tank systems—£3.

Resolution for passing this By-law agreed to by the Council of the Shire of Ripon on the 12th April, 1961, and confirmed on the 10th May, 1961.

The common seal of the President, Councillors and Ratepayers of the Shire of Ripon was affixed hereto on the 10th day of May, 1961, in the presence of—

(SEAL) E. J. NUNN, President.  
J. S. KIRKPATRICK, Councillor.  
F. W. GLARE, Shire Secretary.

14627

##### SHIRE OF ROCHESTER.

##### LOAN No. 14.

NOTICE is hereby given that the Council of the Shire of Rochester proposes to borrow the sum of Ten thousand pounds on the credit of the municipal revenues of the President, Councillors and Ratepayers of the said Shire, such sum to be raised by the grant of a mortgage, in accordance with the provisions of the *Local Government Act 1958*.

1. The maximum rate of interest that may be paid is £5 17s. 6d. per cent. per annum.

2. The purposes for which the loan is to be applied are:—

Construction of pavilion at Rochester Recreation Reserve	£7,000
Construction of footpaths, kerb and channel, Lockington	3,000
	£10,000

3. The period of the loan shall be ten years.

4. The moneys borrowed shall be repayable by providing out of the municipal fund twenty half-yearly instalments of approximately £668 5s. 6d. each, including principal and interest, on the 1st day of April and the 1st day of October during the currency of the loan. The first instalment shall be payable on the 1st day of April, 1962.

5. Such moneys shall be repayable at the State Savings Bank of Victoria, Melbourne.

The plans and specifications and the estimate of the cost of the proposed works, and a statement showing the proposed expenditure of the moneys to be borrowed, are open for inspection at the offices of the Council, Mackay-street, Rochester.

14669 H. R. WESTCOTT, Shire Secretary.

##### SHIRE OF SWAN HILL.

##### BY-LAW No. 55.

A By-law of the Shire of Swan Hill, made under section 65 of the *Health Act 1958*, as amended by the *Health (Amendment) Act 1960*, for fixing a fee for the examination of plans, specifications, particulars and descriptions of proposed septic tank systems and any inspection of sites and installations.

IN pursuance of the powers of the *Health Act 1958*, and of any and every other power it thereunto enabling, the President, Councillors and Ratepayers of the Shire of Swan Hill do hereby order as follows:—

1. The fee to be paid to the Council of the Shire of Swan Hill for the examination of plans, specifications, particulars and descriptions of a proposed septic tank system and any inspection of the site and any installation thereof is hereby fixed at £1 (One pound).

2. This By-law shall apply to and have operation throughout the whole of the municipal district of the Shire of Swan Hill.

Resolution for passing this By-law was agreed to by the Council of the Shire of Swan Hill on the 10th day of May, 1961, and confirmed on the 14th day of June, 1961.

The common seal of the President, Councillors and Ratepayers of the Shire of Swan Hill was hereunto affixed this 14th day of June, 1961, in the presence of—

P. C. KELLY, President.  
T. BRIGHT, Councillor.  
F. B. WOMERSLEY, Shire Secretary.

14651

## SHIRE OF WYCHEPROOF.

LOAN No. 32.

*Special Order.*

NOTICE is hereby given that at a meeting of the Council of the Shire of Wycheproof held on the 13th day of June, 1961, the said Council agreed to the following Resolution:—

"That the Council of the Shire of Wycheproof do by Special Order and it does hereby resolve to borrow the sum of Seven thousand five hundred pounds (£7,500) by the grant of a mortgage on the credit of the President, Councillors and Ratepayers of the said shire, in accordance with the provisions of the *Local Government Act 1958* and that—

1. The rate of interest to be paid is £5 17s. 6d. per cent. per annum.

2. The moneys borrowed shall be repayable on the 15th day of July, 1971, at the Commonwealth Savings Bank of Australia, 8 Elizabeth-street, Melbourne.

3. The purpose for which the Loan is to be applied is liquidating the amount obtained by overdraft of current account from Australia and New Zealand Bank Limited for construction of private streets in accordance with Division 10 of Part XIX. of the *Local Government Act 1958*.

4. The Loan is to be liquidated by the establishment of a sinking fund in accordance with the provisions of section 428A of the *Local Government Act 1958*."

Notice is further given that, at a meeting of the Council held on the 10th day of July, 1961, the above Resolution was confirmed.

14653

A. SAYERS, Shire Secretary.

## SHEPPARTON SEWERAGE AUTHORITY.

GENERAL NOTICE.

*Defining Sewered Area No. 23.*

THE above-mentioned Sewerage Authority, having made provision for carrying the sewage from each and every property which, or any part of which, is within the sewered area hereinafter described, doth hereby declare that on and after the 1st day of August, 1961, each and every property which, or any part of which, is within the said sewered area, shall be deemed to be a sewered property within the meaning of the *Sewerage Districts Act 1958*.

## SCHEDULE.

The boundaries of the sewered area hereinafter referred to are as follows:—

*Sewered Area No. 23.*

Commencing at the point of intersection of the Melbourne-Shepparton railway line and the eastern side of Wyndham-street; thence southerly along Wyndham-street to the south-west corner of allotment 44, lodged plan No. 13291; thence easterly along Macintosh-street to the south-east corner of allotment 14, lodged plan No. 26123; thence northerly along the west side of St. Georges-road to a point being 330 feet south of Hayes-street; thence westerly to the north-west corner of allotment 5, lodged plan No. 28071; thence southerly to the south-western corner of allotment 7, lodged plan No. 28071; thence westerly along the northern boundary of allotment 13, lodged plan No. 14706; thence northerly along the eastern side of Isabella-street to the north-west boundary of allotment 10, lodged plan No. 14706, being a point 330

feet south of Hayes-street; thence westerly by a line 330 feet south of and parallel to the building line of Hayes-street to the Melbourne-Shepparton railway line; thence south-westerly along the said railway line to the point of commencement.

V. E. VIBERT, Chairman.  
R. O'BRIEN, Secretary.

14649

NOTICE is hereby given that the Numurkah Branch of the Country Women's Association of Victoria has applied for a lease, under section 134 of the *Land Act 1958*, for a term of 21 years from 1st September, 1961, of allotment 1, section 31, Township of Numurkah, containing 0 acres 0 roods 25 perches, as a site for a Hall and Rest Room. 14420

NOTICE is hereby given that Ansett Transport Industries Limited has applied for a lease under section 134 of the *Land Act 1958*, for a term of 65 years from 1st September, 1961, of allotments 12 and 13, section 1B, Parish of Doutta Galla, containing 12 acres 2 roods 16 perches for road transport depot and terminal, storage of goods and the assembly and maintenance of vehicles.

ALEXR. GRANT, DICKSON & KING, 119 William-street, Melbourne. 14580

I, LEO ALAN LEWIS, of 25 Charlotte-street, Richmond, in the State of Victoria, paint tinter, heretofore called and known by the name of Douglas James Middling, hereby give public notice that by a Deed Poll dated the 30th day of June, 1961, duly executed and attested and deposited with the Registrar-General of the said State on the 7th day of July, 1961, I formally and absolutely renounced and abandoned the said name of Douglas James Middling and declared that I have assumed and adopted and intended thenceforth upon all occasions whatsoever to use and subscribe the name Leo Alan Lewis instead of the name Douglas James Middling and so as to be at all times thereafter called, known and described by the said name of Leo Alan Lewis.

LEO ALAN LEWIS.

Dated the 7th day of July, 1961.

Witness—J. WISEMAN, clerk to T. I. A. Forbes and Co., solicitors, Richmond. 14644

Form I.

NOTICE OF INTENTION TO APPLY FOR A LICENCE TO DIVERT WATER FROM THE MITCHELL RIVER, AT BAIRNSDALE.

GILGUY PROPRIETARY LIMITED hereby gives notice that it intends to apply for a licence empowering it to divert water for a term of fifteen years to the extent of 8 acre-feet per annum at a maximum rate of 2 acre-feet per day of 24 hours for the irrigation of 4 acres, being parts of allotments 4, 4A, and 5, Parish of Bairnsdale, and to occupy certain Crown lands for works of diversion.

Any objection to such application must be forwarded in writing to reach the State Rivers and Water Supply Commission, Melbourne, before 5th August, 1961, being 30 days from the first publication of this Notice.

GILGUY PROPRIETARY LIMITED.

P.O. Box 11, Bairnsdale. 14642

NOTICE OF DISSOLUTION OF PARTNERSHIP.

NOTICE is hereby given that the partnership heretofore subsisting between the undersigned Morris James Holmes, of 470 High-street, Golden Square, and Raymond Harold Lansell, of 47 Bakewell-street, Bendigo, carrying on business as plumbers, under the name of "Lansell and Holmes", has been dissolved by mutual consent as from the 30th day of June, 1961.

Dated at Bendigo, this 1st day of July, 1961.

R. H. LANSELL.  
M. J. HOLMES.

14640

NOTICE is hereby given that the partnership heretofore subsisting between Reginald Henry Hickman and Walter Herbert Fischer, carrying on business as softgoods manufacturers at Leroy Building, Higson-lane, Melbourne, under the style or firm name of "Hickman and Fischer", has been dissolved as from the 31st day of May, 1961, so far as concerns the said Reginald Henry Hickman, who retires from the said firm on that date.

Dated the 31st day of May, 1961.

R. HICKMAN.

Signed by the said Reginald Henry Hickman, in the presence of—ALAN K. JONES, Enfield, Sydney.

H. FISCHER.

Signed by the said Walter Herbert Fischer, in the presence of—G. B. SEWELL, solicitor, Melbourne. 14684

**NOTICE** is hereby given that the partnership heretofore subsisting between Keith Angus McInnes, Eunice Lillian McInnes, Harold Lewis McInnes and Graeme McInnes, all of Stavely, and John Wesley Overall, of Willaura, carrying on business under the name of "K. A. McInnes and Sons", has been dissolved as from the 19th day of September, 1959.

Dated the 27th day of May, 1961.

K. A. MCINNES.  
E. L. MCINNES.  
H. L. MCINNES.  
G. MCINNES.  
J. W. OVERALL.

Briggs and O'Driscoll, solicitors, Ararat. 14632

**NOTICE** is hereby given that the partnership between Dennis Welch and Patricia Frances Welch, carried on from 120 Stevedore-street, Williamstown, under the name of Adtex Dry Milk Products Company, has been dissolved.

D. I. B. WELSH, LL.B., solicitor, of 14 Wells-street, Frankston. 14626

**NOTICE** is hereby given that Merna Bede Molony, of 64 The Eyrie, Eaglemont, retired, on the 1st day of July, 1961, as a partner in the firm of Norris, Coates and Hearle, carrying on business as solicitors at 422 Collins-street, Melbourne, and 330 High-street, Preston. The business will continue to be carried on as from that date under the same name and at the same addresses by the remaining partners, William George Coates, John Reed Hearle, and Henry Edmund Wright. 14705

**NOTICE** is hereby given that the partnership between Rex White, of 32 Milton-street, Nunawading, and William Arthur Ashfield, of 8 Cyril-street, Box Hill South, and known as Cerberus Investigation Bureau, and carrying on business at 17 Carrington-road, Box Hill, has been dissolved as at the 15th day of June, 1961, by mutual agreement.

Dated the 12th day of July, 1961.

ELLISON, HEWISON & WHITEHEAD, 421 Bourke-street, Melbourne, solicitors for the above-named Rex White. 14704

**NOTICE** is hereby given that the partnership heretofore subsisting between Raymond George Penington and Peter Wilkinson Read, carrying on practice as medical practitioners at 244 Canterbury-road, Surrey Hills, has been dissolved by mutual consent. As from the 30th day of June, 1961, all debts due to and owing by the said late partnership will be received and paid by Peter Wilkinson Read, who will continue to carry on the said practice in his own name at 282A Canterbury-road, Surrey Hills.

Dated the 3rd day of July, 1961.

RAYMOND GEORGE PENINGTON.  
PETER WILKINSON READ. 14687

**NOTICE** is hereby given that the partnership heretofore subsisting between John James Cleland and Valma May Cleland, carrying on business as hire car proprietors at 26 Bena-street, Yarraville, has been dissolved by mutual consent as from the 1st day of June, 1961. All debts owing by the said partnership will be paid by the said John James Cleland.

Dated the 27th day of June, 1961.

J. J. CLELAND.  
V. M. CLELAND.

J. W. Glover, solicitor, 422 Collins-street, Melbourne. 14664

**NOTICE** is hereby given that the partnership heretofore subsisting between D. S. and R. M. Martin, carrying on business as accountants at 224 Queen-street, Melbourne, under the firm name of D. S. and R. M. Martin, has been dissolved. It is advised that all debts owing by the said D. S. and R. M. Martin shall be received and paid by Ronald Munro Martin, who will continue to carry on the business.

14657

D. S. MARTIN.  
R. M. MARTIN.

**NOTICE** is hereby given that the partnership between Edmund William Burn, of 16 Belmont-avenue, Ivanhoe, and Arthur Frederick Davis, of 9 Dalgety-street, Preston, of service station proprietors, previously carried on at corner of Grange and Darebin roads, Thornbury, under the name of "Davis and Burn", was dissolved as at the 1st day of July, 1961.

WM. MURRAY & SON, 422 Collins-street, Melbourne, solicitors for the said Edmund William Burn and Arthur Frederick Davis. 14679

**NOTICE** is hereby given that the partnership heretofore subsisting between Peter Gray McDonald and Arthur Benjamin Gray, carrying on business as electrical contractors at Seymour, under the style or firm of M. and G. Electrical Contractors, has been dissolved as from the 29th day of May, 1961.

PETER G. McDONALD.  
A. B. GRAY.

14670

**NOTICE** is hereby given that the partnership between Adrian Winston Vivian and Shirley Levenia Vivian, both of 15 Essex-road, Surrey Hills, of service station proprietors, previously carried on at 1107 Burke-road, Kew, under the name of "A. W. and S. L. Vivian", was dissolved as at the 1st day of July, 1961.

WM. MURRAY & SON, 422 Collins-street, Melbourne, solicitors for the said Adrian Winston Vivian and Shirley Levenia Vivian. 14678

*The Companies Act 1958.*—In the matter of HAROLD THOMAS (ELECTRICAL) PROPRIETARY LIMITED (in Liquidation).

**NOTICE** is hereby given that at an Extraordinary Meeting of the members of the above-named company held on Thursday, the 1st day of June, 1961, it was resolved that the company be wound up voluntarily, and at a Meeting of Creditors held on the same day, pursuant to section 201, it was resolved that for such purpose, Edward Ronald Smail, of 31 Queen-street, Melbourne, chartered accountant, be appointed liquidator.

Notice is also given, that after 21 days from this date, I shall proceed to distribute the assets. All creditors having any claims against the company should furnish particulars of same by that date, otherwise I shall proceed to distribute the assets, without regard to their claim.

Dated this 10th day of July, 1961.

E. R. SMAIL, Liquidator.

Kennedy, Small and Middlemiss, 31 Queen-street, Melbourne. 14699

*The Companies Act 1958.*

BAY CITY DEVELOPMENTS PROPRIETARY LIMITED.  
PURSUANT TO SECTION 201 OF THE COMPANIES ACT 1958.

**NOTICE** is hereby given that a Meeting of Creditors of Bay City Developments Proprietary Limited, will be held at the offices of Hall and Rose, chartered accountants, 163 William-street, Melbourne, on Friday, the 14th day of July, 1961, at half-past Ten o'clock in the forenoon, for the purpose of nominating a liquidator.

Dated this 5th day of July, 1961.

J. H. BLACKWELL, Director.

Hall and Rose, chartered accountants, 163 William-street, Melbourne. 14682

THE GLENORMISTON BUTTER AND CHEESE  
FACTORY COMPANY LIMITED.

**AT** an Extraordinary Meeting of the members of the above-named company, duly convened and held at Noonat, on the 7th day of July, 1961, the following Special Resolution was duly passed:—

"That the company be wound up voluntarily and that Ronald Moore and Lance Gansworthy, of the firm of Spry, Clark, Tootell and Co., chartered accountants, be appointed joint liquidators, at a fee to be mutually agreed on."

Dated this 11th day of July, 1961.

14710

E. J. MOODY, Secretary.

In the Supreme Court.—In the matter of Part I. of the *Companies Act 1958*, and in the matter of R. COSTANZA PTY. LTD.

**TAKE** notice that a petition for winding up of R. Costanza Pty. Ltd., was presented on the 28th day of June, 1961, and that the hearing thereof will take place on the 31st day of July, 1961, at half-past Ten o'clock in the forenoon, in the Practice Court, Law Courts, William-street, Melbourne.

This petition is brought by W. Len Johnson Pty. Ltd., of 26 O'Connell-street, Sydney, New South Wales, whose solicitors are Ellison, Hewison and Whitehead, of 421 Bourke-street, Melbourne.

Any person who intends to appear at the hearing of the petition, either to oppose or support, must send notice of his intention to the petitioner or to its solicitors, within the time and manner prescribed by Rule 23 of Chapter 7 of the Rules of the Supreme Court of Victoria.

ELLISON, HEWISON & WHITEHEAD, solicitors, 421 Bourke-street, Melbourne, C.I. 14703

The *Companies Act 1958*.—In the matter of STEPHEN THOMAS PROPRIETARY LIMITED (in Voluntary Liquidation).

NOTICE is hereby given that at an Extraordinary Meeting of the members of the above-named company held on Thursday, 29th June, 1961, it was resolved that the company be wound up voluntarily and at a meeting of creditors held on the same day, pursuant to section 201, it was resolved that for such purpose Edward Ronald Smail, of 31 Queen-street, Melbourne, chartered accountant, be appointed liquidator.

Notice is also given, that after 21 days from this date, I shall proceed to distribute the assets. All creditors having any claims against the company should furnish particulars of same by that date, otherwise I shall proceed to distribute the assets, without regard to their claim.

Dated this 10th day of July, 1961.

E. R. SMAIL, Liquidator.

Kennedy, Smail and Middlemiss, 31 Queen-street, Melbourne. 14707

The *Companies Act 1958*.—In the matter of LA MORELLE PROPRIETARY LIMITED (in Voluntary Liquidation).

NOTICE is hereby given that at an Extraordinary Meeting of the members of the above-named company held on Monday the 5th day of June, 1961, it was resolved that the company be wound up voluntarily, and at a meeting of creditors held on the same day, pursuant to section 201, it was resolved that for such purpose, George Roy Thompson, of 31 Queen-street, Melbourne, accountant, be appointed liquidator.

Notice is also given, that after 21 days from this date, I shall proceed to distribute the assets. All creditors having any claims against the company should furnish particulars of same by that date, otherwise I shall proceed to distribute the assets, without regard to their claim.

Dated this 10th day of July, 1961.

G. R. THOMPSON, Liquidator.

Kennedy, Smail and Middlemiss, 31 Queen-street, Melbourne. 14701

In the matter of KAMLEE FURNITURE PTY. LTD. (in Voluntary Liquidation).

NOTICE is hereby given that a meeting of creditors in the above company will be held in the offices of A. R. Millis, 1st Floor, 436 Queen-street, Melbourne, on Wednesday, the 26th of July, 1961, at 4 p.m., to consider the following Shareholders Resolution:—

"That the company be wound up voluntarily by reason of its inability to pay its liabilities."

Dated this day the 4th July, 1961.

14635 V. M. MILSOME, Secretary.

The *Companies Act 1958*.—In the matter of BUTLER CONSTRUCTIONS PROPRIETARY LIMITED.—Notice re Meeting of Creditors, Pursuant to Section 201 (2).

NOTICE is hereby given that a Meeting of Creditors of the above-named company will be held at the offices of Kennedy, Smail and Middlemiss, 31 Queen-street, Melbourne, on Thursday, the 13th day of July, 1961, at Eleven a.m., the company having convened a meeting of its members for the same day for the purpose of considering a Resolution that the company be wound up voluntarily.

Dated this 5th day of July, 1961.

J. A. KOOPMAN, Director.

Kennedy, Smail and Middlemiss, 31 Queen-street, Melbourne. 14688

In the Supreme Court of the State of Victoria.—In the matter of the *Companies Act 1958*.—And in the matter of T. J. CONSTRUCTIONS PROPRIETARY LIMITED, a company duly incorporated under the provisions of the *Companies Act 1958* of the State of Victoria.

NOTICE is hereby given that a petition for the winding up of the above-named company by the Supreme Court of Victoria was on the 19th day of June, 1961, presented to the said court by Hardware Co. of Australia Proprietary Limited, of 71-75 Queen's Bridge-street, South Melbourne, a creditor (hereinafter called "the petitioning company") and that the said petition is directed to be heard before the court on the 31st day of July, 1961, at the Practice Court, Law Courts, William-street, Melbourne, at Ten-thirty o'clock in the forenoon, and any creditor or contributory of the said T. J. Constructions Pty. Ltd. desirous to support or oppose the making of an order on the said petition may appear at the time of hearing in person or by his counsel for that purpose and a copy of the petition will be furnished to any director or

contributory of the said T.J. Constructions Pty. Ltd. requiring the same by the undersigned solicitors on payment of the regulated charge for the same.

ROY SCHILLING & CO., 379 Collins-street, Melbourne, solicitors for the petitioning company.

NOTE.—Any person who intends to appear on the hearing of the said petition must serve on or send by post to the above-named petitioning company or its solicitors notice in writing of his intention to do so. The notice must state the name and address of the person or if a firm or company, the name and address of the firm or company and must be signed by the person firm or company or his, their or its solicitor (if any) and must be served, or if posted, must be sent by post in sufficient time to reach the above-named petitioning company or its solicitors not later than Twelve o'clock midday on Saturday the twenty-ninth day of July, 1961. 14686

The *Companies Act 1958*.—In the matter of J. N. McLEOD & SON PROPRIETARY LIMITED (in Voluntary Liquidation).

NOTICE is hereby given that at an Extraordinary Meeting of the members of the above-named company held on Wednesday the 24th day of May, 1961, it was resolved that the company be wound up voluntarily, and at a meeting of creditors held on the same day, pursuant to section 201, it was resolved that for such purpose Edward Ronald Smail, of 31 Queen-street, Melbourne, chartered accountant, be appointed liquidator.

Notice is also given that after 21 days from this date I shall proceed to distribute the assets. All creditors having any claims against the company should furnish particulars of same by that date, otherwise I shall proceed to distribute the assets without regard to their claim.

Dated this 4th day of July, 1961.

E. R. SMAIL, Liquidator.

Kennedy, Smail and Middlemiss, 31 Queen-street, Melbourne. 14685

GARDINER & WARNER PTY. LTD. (IN VOLUNTARY LIQUIDATION).

NOTICE is hereby given that pursuant to section 210 of the *Companies Act 1958*, a General Meeting of Gardiner and Warner Pty. Ltd. (in Voluntary Liquidation), will be held on the 23rd day of August, 1961, at the office of J. W. Collins, 100 Barkly-street, St. Kilda, at 11.30 a.m., for the purpose of having an account laid before it, showing how the winding up of the company has been conducted, and the property of the company has been disposed of.

J. W. COLLINS, Liquidator.

100 Barkly-street, St. Kilda, 5th July, 1961. 14633

*Companies Act 1958.*

C. W. L. PROPRIETARY LIMITED (IN VOLUNTARY LIQUIDATION).

NOTICE is hereby given pursuant to section 195 (3) of the *Companies Act 1958* that at an Extraordinary General Meeting of the shareholders of C. W. L. Proprietary Limited, held at 2 Ledbury-court, Toorak, at Ten-thirty o'clock in the forenoon on the 1st day of July, 1961, the following Resolutions were duly passed:—

*As a Special Resolution.*

That the company be wound up voluntarily.

*As an Ordinary Resolution.*

That Noel Wilfred Buckley, of the firm of Messrs. Buckley and Hughes, chartered accountants, of 360 Collins-street, Melbourne, be appointed as liquidator of the company.

Dated this 6th day of July, 1961.

N. W. BUCKLEY, Liquidator.

360 Collins-street, Melbourne, C.1. 14695

J. H. POMEROY & CO. PTY. LIMITED (IN VOLUNTARY LIQUIDATION).

NOTICE is hereby given in pursuance of section 210 of the *Companies Act 1958* that a General Meeting of the members of the above-named company will be held at the registered office, 105 King-street, Melbourne, on Monday, the 14th day of August, 1961, at Ten o'clock in the forenoon, for the purpose of having an account laid before them showing the manner in which the winding up has been conducted and the property of the company disposed of and of hearing any explanation that may be given by the liquidator.

Dated the 26th day of June, 1961.

GEOFFREY WILLMORE CHENOWETH, Liquidator.

Messrs. Malleon, Stewart and Co., 105 King-street, Melbourne, solicitors for the above-named company. 14692

*Companies Act 1958.*VICTORIAN AUTO PANEL & PAINT WORKS PTY.  
LIMITED.

PURSUANT TO SECTION 195 (3).

AT an Extraordinary General Meeting of the above-named company duly convened and held at "Irwin House," 263 Park-street, South Melbourne, on Friday, the 30th day of June, 1961, the following Resolution was duly passed as a Special Resolution:—

"That the company be wound up voluntarily."

And at such last-mentioned meeting Leslie W. Irwin, of 263 Park-street, South Melbourne, was appointed liquidator for the purposes of the winding up.

Dated the 3rd day of July, 1961.

K. MAROTTE, Director.  
J. O. SPENCE, Director.

14691

CREDITORS, next of kin and others having claims in respect of the estate of George Ernest Andrew Kenney, late of 64 Darlington-grove, Coburg, bookmaker, deceased (who died on the 11th day of March, 1961), are required by the executrix, Vera Florence Bessie Ireland, of 45 Parslow-street, Malvern, married woman, to send particulars of their claims to her, care of Messrs. Rogers and Gaylard, solicitors, of 281 Collins-street, Melbourne, by the 20th day of September, 1961, after which date the said executrix will distribute the assets of the deceased, having regard only to the claims of which she then shall have had notice.

ROGERS & GAYLARD, solicitors, 281 Collins-street,  
Melbourne. 14693

## NOTICE TO CLAIMANTS.

THE PERPETUAL EXECUTORS AND TRUSTEES ASSOCIATION OF AUSTRALIA LIMITED, whose registered office is situate at Nos. 100-104 Queen-street, Melbourne, in the State of Victoria, and John Gardiner Wilson, of 115 Kooyong-road, Armadale, in the said State, company director, the executors of the will of John Sydney Wilson (who died on the 21st day of April, 1961), require all creditors, next of kin, and others having claims against the property or estate of the said deceased to send to the said executors, in the care of the said Association, on or before the 14th day of September, 1961, particulars, in writing, of such claims, after which date the said executors intend to convey or distribute such property or estate to or among the persons entitled thereto, having regard only to the claims of which they shall have had notice.

MALLESON, STEWART & CO., solicitors, 105 King-  
street, Melbourne. 14690

CREDITORS, next of kin and others having claims in respect of the estate of Rosina Rowe, late of Indigo, via Chiltern, in the State of Victoria, spinster, deceased (who died on the 5th day of December, 1960), are to send particulars of their claims to the executor, Robert William Crosthwaite, of 34 Walker-street, Sebastopol, in the State of Victoria, to the care of Frank B. Lethbridge, solicitor, Conness-street, Chiltern, by the 11th day of September, 1961, after which date the executor will distribute the assets, having regard only to the claims of which he shall then have had notice.

Dated the 4th day of July, 1961.

FRANK B. LETHBRIDGE, solicitor, Conness-street,  
Chiltern, solicitor for the executor. 14659

CREDITORS, next of kin and others having claims in respect of the estate of James Frederick Victor Williams, late of 13 Chadstone-road, Chadstone, seed merchant, deceased (who died on the 1st day of August, 1958), are requested to send particulars of their claims to the executors, care of the undersigned, by the 15th day of September, 1961, after which date they will distribute the assets, having regard only to the claims of which they then have notice.

FREDERICK OWEN & ASSOCIATES, solicitors, 84  
William-street, Melbourne. 14694

CREDITORS, next of kin and others having claims against the estate of Avery Elizabeth Wordie, late of 17 Elwood-street, Brighton, spinster, deceased (who died on the 23rd day of March, 1961), are requested to send particulars of their claims to the executors, Frank John Newman and Frank John Adams, care of the under-mentioned solicitors, by the 20th day of September, 1961, after which date they will distribute the assets, having regard only to the claims of which they then have notice.

E. A. ATKYNS & TOOP, 422 Little Collins-street, Mel-  
bourne, solicitors. 14674

CREDITORS, next of kin and others having claims in respect of the estate of Lily Harvey, late of Chiltern, in the State of Victoria, widow, deceased (who died on the 18th day of March, 1961), are to send particulars of their claims to Harold Keith Harvey, baker, and John George Harvey, farmer, both of Chiltern, the executors named in the will of the deceased, to the care of Frank B. Lethbridge, solicitor, Conness-street, Chiltern, by the 25th day of September, 1961, after which date the said executors will distribute the assets, having regard only to the claims of which they shall then have had notice.

Dated the 11th day of July, 1961.

FRANK B. LETHBRIDGE, solicitor, Conness-street,  
Chiltern, solicitor, for the executors. 14661

CREDITORS, next of kin and others having claims in respect of the estate of David Francis Harvey, late of Chiltern, in the State of Victoria, baker, deceased (who died on the 29th day of December, 1960), are to send particulars of their claims to the executors, Harold Keith Harvey, baker, and John George Harvey, farmer, both of Chiltern, to the care of Frank B. Lethbridge, solicitor, Main-street, Rutherglen, by the 11th day of September, 1961, after which date the said executors will distribute the assets, having regard only to the claims of which they shall then have had notice.

Dated the 4th day of July, 1961.

FRANK B. LETHBRIDGE, solicitor, Conness-street,  
Chiltern, solicitor for the executors. 14660

THE PERPETUAL EXECUTORS AND TRUSTEES  
ASSOCIATION OF AUSTRALIA LIMITED, whose

registered office is situate at Nos. 100-104 Queen-street, Melbourne, in the State of Victoria, and Donald James Richardson, of 44 Pyalong-avenue, Rosanna, in the said State, communications engineer, and Geoffrey Stuart Richardson, of 90 Barkly-street, Brunswick, in the said State, iron founder, the executors of the will of James Roy Richardson, late of 90 Barkly-street, Brunswick, aforesaid, iron founder, deceased (who died on the 22nd day of March, 1961), require all creditors, next of kin and others having claims against the property or estate of the said deceased, to send to the said executors, in the care of the said association, on or before the 14th day of September, 1961, particulars in writing of such claims, after which date the said executors intend to convey or distribute such property or estate to or among the persons entitled thereto, having regard only to the claims of which they shall have had notice.

READ & READ, solicitors, 422 Collins-street, Mel-  
bourne. 14681

MARY TERESA RYAN, late of "Raheen", 307 Latrobe-  
terrace, Geelong, spinster, DECEASED.

AFTER fourteen clear days National Trustees, Executors and Agency Company of Australasia Limited, of 95 Queen-street, Melbourne, the sole executor appointed by deceased's will dated the 14th of December, 1956, will apply to the Supreme Court for grant of probate of the said will.

DOYLE & KERR, solicitors, 187 Ryrie-street, Geelong.  
14652

AMELIA HELEN VIGAR, late of 30 Asquith-street, Box  
Hill, widow, DECEASED.

CREDITORS, next of kin and others having claims in respect of the estate of the above-named deceased (who died on the 6th day of September, 1960), are required by Jessie Marjorie Vigar, of 4 Riversdale-road, Hawthorn, spinster, and Reginald Keith Vigar, of 30 Asquith-street, Box Hill, aforesaid merchant, to send particulars to them, care of the under-mentioned solicitors, by the 17th day of September, 1961, after which date they may convey or distribute the assets, having regard only to the claims of which they then have notice.

R. E. LEWIS, ORR & GIBSON, solicitors, 825 Burke-  
road, Camberwell. 14667

LILLIAN JANE HARRIS, late of 313 Camberwell-road,  
Camberwell, married woman, DECEASED.

CREDITORS, next of kin and others having claims in respect of the estate of the above-named deceased (who died on the 25th day of August, 1960), are required by Reginald Iliff Harris, of 480 Glenferrie-road, Hawthorn, director, to send particulars to him, care of the under-mentioned solicitors, by the 17th day of September, 1961, after which date he may convey or distribute the assets, having regard only to the claims of which he then has notice.

R. E. LEWIS, ORR & GIBSON, solicitors, 825 Burke-  
road, Camberwell. 14666

FRANCIS RAISBECK SLESSAR, late of 65 Stevenson-street, Kew, in the State of Victoria, company director, DECEASED.

CREDITORS, next of kin and others having claims in respect of the estate of the deceased (who died on the 10th day of May, 1960), are required by the executors, Marjorie Isobel Slessar, of 65 Stevenson-street, Kew, in the said State, widow, Robert John Slessar, of 36 Grange-road, Toorak, in the said State, secretary, and Cyril Lorimer Barbour, of 89 Queen-street, Melbourne, in the said State, solicitor, to send particulars to them by the 30th day of September, 1961, after which date the executors may convey or distribute the assets, having regard only to the claims of which they then have notice.

C. L. BARBOUR, solicitor, 89 Queen-street, Melbourne.  
14706

CHARLES ALEXANDER MACKIE, late of 3 Bowen-street, Chadstone, in the State of Victoria, brickyard employee, DECEASED.

CREDITORS, next of kin and others having claims in respect of the estate of the deceased (who died on the 12th day of September, 1960), are required by National Trustees, Executors and Agency Company of Australasia Limited, of 95 Queen-street, Melbourne, to send particulars to the said company, by the 15th day of September, 1961, after which date the said company may convey or distribute the assets, having regard only to the claims of which it then has notice.

C. E. TIBB, solicitor, 349 Collins-street, Melbourne.  
14702

WILLIAM MANNIX MCGUIRK, late of 105 Parer-street, Burwood, clerk, DECEASED.

CREDITORS, next of kin and others having claims in respect of the estate of the deceased (who died on the 19th day of April, 1961), are required by the personal representative, National Trustees, Executors and Agency Company of Australasia Limited, of 95 Queen-street, Melbourne, to send particulars to it by the 25th day of September, 1961, after which date the personal representative may convey or distribute the assets, having regard only to the claims of which it then has notice.

OAKLEY, THOMPSON & CO., solicitors, 443 Little Collins-street, Melbourne.  
14663

ARTHUR RICHARD SIMPSON FAWCETT, late of 46 Ewart-street, Malvern, retired soft goods salesman, DECEASED.

CREDITORS, next of kin and others having claims in respect of the deceased (who died on 24th May, 1961), are required by the executrix, Annie Byron Croly Fawcett, of 46 Ewart-street, Malvern, widow, to send particulars to her, care of the under-mentioned solicitors, by 13th September, 1961, after which date the executrix may convey or distribute the assets, having regard only to the claims of which she has then had notice.

MCCRACKEN & MCCRACKEN, solicitors, 317 Collins-street, Melbourne.  
14698

CREDITORS, next of kin and others having claims in respect of the estate of Dominique Charles Whitehead, late of "Garton", Barnawartha, in the State of Victoria, farmer, deceased (who died on the 19th day of December, 1960), are to send particulars of their claims to the executors, Elizabeth Taylor, married woman, and John Melbourne Taylor, farmer, both of Barnawartha, to the care of Frank B. Lethbridge, solicitor, Main-street, Rutherglen, by the 11th day of September, 1961, after which date the said executors will distribute the assets, having regard only to the claims of which they shall then have had notice.

Dated the 4th day of July, 1961.

FRANK B. LETHBRIDGE, solicitor, Conness-street, Chiltern, solicitor for the executors.  
14658

MARTHA RUTH FRENCH, late of 4 Alcalá-avenue, East Malvern, widow, DECEASED.

CREDITORS, next of kin and others having claims in respect of the deceased (who died on 13th May, 1961), are required by the applicants for a grant of administration, Edith Elsie Chenery, and Winifred Charlotte Chenery, both of 4 Alcalá-avenue, East Malvern, spinsters, to send particulars to them, care of the under-mentioned solicitors, by 13th September, 1961, after which date the applicants may convey or distribute the assets, having regard only to the claims of which they then have notice.

MCCRACKEN & MCCRACKEN, solicitors, 317 Collins-street, Melbourne.  
14696

CREDITORS, next of kin and others having claims in respect of the estate of Olive Beryl Leslie, late of 8 Creswick-street, Glen Iris, in the State of Victoria, widow, deceased (who died on the 23rd day of December, 1960), are to send particulars of their claims to The Trustees Executors and Agency Company Limited, of 401 Collins-street, Melbourne, by the 16th day of September, 1961, after which date the said company will distribute the estate of the said deceased, having regard only to the claims of which it then has notice.

GILLOTT, MOIR & AHERN, solicitors, 95 Queen-street, Melbourne.  
14700

CREDITORS, next of kin and others having claims in respect of the estate of Dorothy Mary Naughton, late of 329 Mont Albert-road, Mont Albert, married woman (who died on the 14th day of May, 1961), are required by the applicant, National Trustees, Executors and Agency Company of Australasia Limited, of 95 Queen-street, Melbourne, to send particulars of their claims to such company by the 15th day of September, 1961, after which date the said company will distribute the assets, having regard only to the claims of which it then has notice.

LYNCH & MACDONALD, 360 Collins-street, Melbourne.  
14709

CREDITORS, next of kin and others having claims in respect of the estate of George Annand, late of 690 High-street, Prahran East, in the State of Victoria, clerk, deceased (who died on the 22nd day of October, 1960), are to send particulars of their claims to the executor, Frank Sebastian Hyden, care of the under-mentioned solicitor, by the 21st day of September, 1961, after which date he will distribute the assets, having regard only to the claims of which he then has notice.

EUGENE D. EVANS, solicitor, 660 Glenhuntingly-road, Caulfield South.  
14708

CREDITORS, next of kin and others having claims against the estate of Elizabeth Maud Jones, late of 134 Powlett-street, East Melbourne, spinster, deceased (who died on the 9th February, 1961), are to send particulars of their claims to the executor, National Trustees, Executors and Agency Company of Australasia Limited, of 95 Queen-street, Melbourne, by the 14th day of September, 1961, after which date the said company will distribute the estate of the said deceased, having regard only to the claims of which it then has notice.

BERNARD NOLAN, 595 Bourke-street, Melbourne, solicitor.  
14680

CREDITORS, next of kin and others having claims against the estate of Walter John Cox, late of Lake Hindmarsh, in the State of Victoria, labourer, deceased (who died on the 4th day of August, 1960), are to send particulars of their claims to The Union Trustee Company of Australia Limited, of 333 Collins-street, Melbourne, by the 22nd day of September, 1961, after which date the company will distribute the assets, having regard only to the claims of which it then has notice.

HIGGS, PETERSEN & DUNNE, of 118 Queen-street, Melbourne.  
14677

CREDITORS, next of kin and others having claims in respect of the estate of Vera Jessie Hislop, late of 482 New-street, Elsternwick, spinster, deceased (who died on the 7th day of April, 1961), are to send particulars of their claims to Frank Thomas Brooks Allan, and Henry John Weller, care of the under-mentioned solicitors, on or before the 20th day of September, 1961, after which date they will distribute the assets, having regard only to the claims of which they then have notice.

HENDERSON & BALL, solicitors, of 430 Little Collins-street, Melbourne.  
14676

CREDITORS, next of kin and others having claims in respect of the estate of Thomas George Johnson, late of 3 Mangalore-street, Ascot Vale (formerly called Flemington), process engraver, deceased (who died on the 3rd of February, 1961), are to send particulars of their claims to the executors, who have applied for probate of his will, dated the 9th of October, 1951, namely, Hazel Lydia May Johnson, of 3 Mangalore-street aforesaid, widow, and Virgil Bernard Gill, solicitor, care of the said Virgil Bernard Gill, of 101 Queen-street, Melbourne, by the 20th September, 1961, after which date the executors will distribute the assets, having regard only to the claims of which they then have notice.

VIRGIL B. GILL, of 101 Queen-street, Melbourne.  
14675



WALTER LEWIS, late of 27 Linden-street, Blackburn, bedding manufacturer, DECEASED.

**CREDITORS**, next of kin and others having claims in respect of the estate of the above-named deceased (who died on the 19th day of February, 1961), are required by Garvie Arnold Lewis, of 27 Linden-street, Blackburn, cartage contractor, to send particulars to him, care of the under-mentioned solicitors, by the 17th day of September, 1961, after which date he may convey or distribute the assets, having regard only to the claims of which he then has notice.

R. E. LEWIS, ORR & GIBSON, solicitors, 825 Burke-road, Camberwell. 14665

MARTIN POLLACK, late of 40 Airlie-avenue, Prahran, painter and decorator, DECEASED.

**CREDITORS**, next of kin and others having claims in respect of the deceased (who died on 9th September, 1960), are required by the executor, John Harold McCracken, of 317 Collins-street, Melbourne, solicitor, to send particulars to him by 13th September, 1961, after which date the executor may convey or distribute the assets, having regard only to the claims of which he then has notice.

MCCRACKEN & MCCRACKEN, solicitors, 317 Collins-street, Melbourne. 14697

**CREDITORS**, next of kin and others having claims in respect of the estate of Mary Ann Kurrle, late of Korumburra, widow, deceased (who died on the 21st day of July, 1961), are to send claims to Robert William Kurrle, John Godfrey Kurrle and Mary Gladys Thomas, care of the undersigned, by the 5th day of September, 1961, after which date they will distribute the assets, having regard only to claims of which they then have notice.

BIRCH, ROSS & ATKINSON, solicitors, Korumburra. 14662

WALTER RODGERS, late of Piangil, in the State of Victoria, farmer, DECEASED (who died on the 11th day of June, 1960).

**CREDITORS**, next of kin and all other persons having claims against the estate of the deceased, are required by the executrix of the will, Harriett Dalzel Rodgers, to send particulars to her, care of the undersigned, on or before the 3rd day of October, 1961, after which date she will distribute the assets, having regard only to the claims of which she then has notice.

GARDEN & GREEN, solicitors, McCallum-street, Swan Hill. 14631

**INSOLVENCY NOTICE**

Commonwealth of Australia.  
The *Bankruptcy Act* 1924-1960.

THE ASSIGNED ESTATE OF JOHN H. BLACKWELL, of 33 Quarry-road, Mitcham.

**NOTICE** is hereby given that a First Meeting of Creditors will be held at the Board Room of the Institute of Chartered Accountants, 23 McKillop-street, Melbourne, on Tuesday, the 1st day of August, 1961, at Eleven a.m.

J. K. HALL, Trustee.  
Hall and Rose, 163 William-street, Melbourne, 14683

**MINING NOTICE**

OIL DEVELOPMENT N.L.

**NOTICE** is hereby given that a Call of Six pence per share, on all issued contributing shares in the capital of the company, making such shares paid to Three shillings each, has been made due and payable to the Secretary, at the registered office of the company, 11th Floor, 100 Collins-street, Melbourne, on Wednesday, the 12th day of July, 1961.

By order of the Board,

A. T. MOLLOY, Secretary.  
11th Floor, 100 Collins-street, Melbourne, C.1, Victoria. 14689

**IMPOUNDINGS**

**BERWICK**.—Impounded in Berwick Pound.

1 dark polled Jersey cow, no visible brand  
If not claimed and expenses paid, to be sold at Dandenong Saleyards, on 31st July, 1961.

P. E. ALLISON,  
14671—9/ Poundkeeper.

**BRANXHOLME**.—Impounded in Branhholme Pound, by manager of Sleat Bank, from Butchers Flat property.

1 Comeback ewe weaner, front notch on off ear, top notch on near ear, no visible brand  
If not claimed and expenses paid, to be sold on 5th August, 1961.

J. ATKINSON,  
14672—12/ Poundkeeper.

**HEIDELBERG**.—Impounded in Diamond Creek Pound.

1 black draught gelding, aged, white mark between front legs, no visible brand  
If not claimed and expenses paid, to be sold on 27th July, 1961.

E. C. JACK,  
14656—10/6 Acting Town Clerk.

**WHITTLESEA**.—Impounded in Whittlesea Pound, by Ranger.

1 brown gelding, no visible brand  
If not claimed and expenses paid, to be sold on 28th July, 1961.

B. F. ELLER,  
14655—10/6 Poundkeeper.

**WOOLAMAI**.—Impounded in Woolamai Pound, by Geo. G. Henry, from his property at Kernot.

3 Jersey heifers, no visible brand  
1 black Jersey Cross heifer, no visible brand  
If not claimed and expenses paid, to be sold on 27th July, 1961.

W. C. GRAY,  
14641—12/ Poundkeeper.

**CONTENTS**

	PAGE
Appointments .. .. .	2401
Contracts .. .. .	2399
Courts .. .. .	2396
Estates of Deceased Persons .. .. .	2395
Government Notices .. .. .	2387
Impoundings .. .. .	2430
Insolvency Notices .. .. .	2430
Lands .. .. .	2411
Licences to Occupy Unused Roads .. .. .	2388
Melbourne and Metropolitan Board of Works— Notice .. .. .	2400
Mining .. .. .	2396, 2430
Orders in Council— Acts—Hospitals and Charities; Land .. .. .	2402 <i>et seq</i>
Country Roads; Local Government; Landlord and Tenant. .. .. .	2404 <i>et seq</i>
Forests; Social Welfare; Children's Welfare. .. .. .	2411
Private Advertisements .. .. .	2421
Proclamations .. .. .	2383
Public Service Notices .. .. .	2417
Regulations— Acts—Public Service .. .. .	2404
Town and Country Planning .. .. .	2410
Resignations .. .. .	2402
State Rivers and Water Supply Commission .. .. .	2398
Tenders .. .. .	2420
Transport Regulation Board—Public Hearings .. .. .	2390
Waterworks Trusts .. .. .	2398