



VICTORIA GOVERNMENT GAZETTE

Published by Authority

[Registered at the General Post Office, Melbourne, for transmission by post as a newspaper.]

No. 15]

WEDNESDAY, FEBRUARY 14

[1962

TOWN AND COUNTRY PLANNING ACT 1961 (No. 6847).
DAY OF COMING INTO OPERATION.

PROCLAMATION

By His Excellency the Governor of the State of Victoria and its Dependencies in the Commonwealth of Australia, &c., &c., &c.

PURSUANT to the provisions of the *Town and Country Planning Act 1961* (No. 6847), I, the Governor of the State of Victoria, by and with the advice of the Executive Council thereof, do, by this my Proclamation, fix the 14th day of February, 1962, as the day on which the said Act shall come into operation.

Given under my Hand and the Seal of the State of Victoria aforesaid, at Melbourne, this sixth day of February, in the year of our Lord One thousand nine hundred and sixty-two, and in the eleventh year of the reign of Her Majesty Queen Elizabeth II.

(L.S.)

DALLAS BROOKS.

By His Excellency's Command,

MURRAY PORTER,
Minister for Local Government.

GOD SAVE THE QUEEN!

PUBLIC HIGHWAY.—SHIRE OF BERWICK.

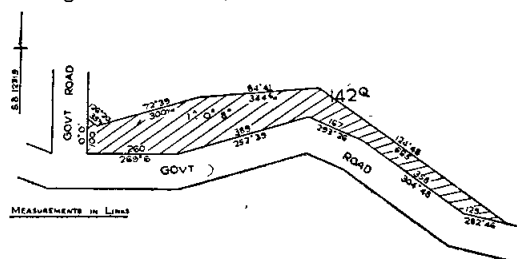
PROCLAMATION

By His Excellency the Governor of the State of Victoria and its Dependencies in the Commonwealth of Australia, &c., &c., &c.

WHEREAS by the *Local Government Act 1958*, as amended, section 519, it is amongst other things enacted that it shall be lawful for the Governor in Council at any time, and from time to time, upon request of the council of any municipality, by notice in the *Government Gazette* to proclaim any land reserved, used or by purchase or exchange acquired for a street, road, highway, thoroughfare, bridge, square, court, alley or right-of-way to be a public highway, and that such land shall thereupon and thenceforth from the date of such Proclamation become and be absolutely dedicated to the public as a public highway within the meaning of any law then or thereafter in force:

And, whereas, the Council of the Shire of Berwick requested that the land hereinafter mentioned, which has been used for a street within the said shire, be so declared to be a public highway.

Now, therefore, I, the Governor of the State of Victoria, in the Commonwealth of Australia, by and with the advice of the Executive Council of the said State, do by this Proclamation declare that all that part of Crown allotment 142q, Parish of Gembrook, being portion of the street known as Burbridge-road, indicated by hatching on the plan hereunder, shall be a public highway within the meaning of the said Act.



Given under my Hand and the Seal of the State of Victoria aforesaid, at Melbourne, this sixth day of February, in the year of our Lord One thousand nine hundred and sixty-two, and in the eleventh year of the reign of Her Majesty Queen Elizabeth II.

(L.S.)

DALLAS BROOKS.

By His Excellency's Command,

MURRAY PORTER,
Minister for Local Government.

GOD SAVE THE QUEEN!

PUBLIC HIGHWAY.—CITY OF RINGWOOD.

PROCLAMATION

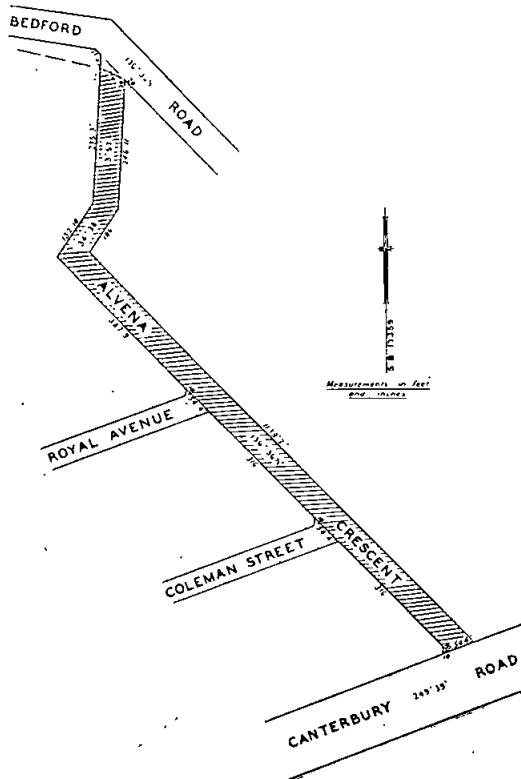
By His Excellency the Governor of the State of Victoria and its Dependencies in the Commonwealth of Australia, &c., &c., &c.

WHEREAS by the *Local Government Act 1958* as amended, section 519, it is amongst other things enacted that it shall be lawful for the Governor in Council

at any time, and from time to time, upon request of the Council of any municipality, by notice in the *Government Gazette* to proclaim any land reserved, used or by purchase or exchange acquired for a street, road, highway, thoroughfare, bridge, square, court, alley or right-of-way to be a public highway, and that such land shall thereupon and thenceforth from the date of such Proclamation become and be absolutely dedicated to the public as a public highway within the meaning of any law then or thereafter in force:

And, whereas the Council of the City of Ringwood requested that the land hereinafter mentioned, which has been used for a street within the said City, be so declared to be a public highway:

Now, therefore, I, the Governor of the State of Victoria in the Commonwealth of Australia, by and with the advice of the Executive Council of the said State, do by this Proclamation declare that all that piece of land shown as a road on lodged plan of subdivision No. 9974 being the street known as Alvena-crescent, indicated by hatching on the diagram hereunder, shall be a public highway within the meaning of the said Act.



Given under my Hand and the Seal of the State of Victoria aforesaid, at Melbourne, this sixth day of February, in the year of our Lord One thousand nine hundred and sixty-two, and in the eleventh year of the reign of Her Majesty Queen Elizabeth II.

(L.S.)

DALLAS BROOKS.

By His Excellency's Command,

MURRAY PORTER,
Minister for Local Government.

GOD SAVE THE QUEEN!

PUBLIC HOLIDAYS.

PROCLAMATION

By His Excellency the Governor of the State of Victoria and its Dependencies in the Commonwealth of Australia, &c., &c., &c.

IN pursuance of the provisions contained in Part III. of the *Public Service Act 1958*, I, the Governor of the State of Victoria, in the Commonwealth of Australia, by and with the advice of the Executive Council of the said

State, do by this my Proclamation appoint the days and dates hereunder mentioned to be observed as Public Holidays or Public Half-Holidays (as the case may be) at the places respectively specified, viz.:—

Public Holiday:—

*THURSDAY, THE 8TH MARCH, 1962, throughout the North Riding of the Shire of Orbost.

Public Half-Holidays from the Hour of Twelve o'clock noon:—

WEDNESDAY, THE 28TH FEBRUARY, 1962, throughout the Shire of Mornington.

*WEDNESDAY, THE 7TH MARCH, 1962, throughout the Borough of Wonthaggi.

*Agricultural Show.

Given under my Hand and the Seal of the State of Victoria aforesaid, at Melbourne, this thirteenth day of February, in the year of our Lord One thousand nine hundred and sixty-two, and in the eleventh year of the reign of Her Majesty Queen Elizabeth II.

(L.S.)

DALLAS BROOKS.

By His Excellency's Command,

E. R. MEAGHER,
Acting Chief Secretary.

GOD SAVE THE QUEEN!

CONTRACTS ACCEPTED.—(Series 1961-62.)
VICTORIAN RAILWAYS.

145. Renewal of glazing, &c., at North Bendigo Workshops, for £12,474 (Contract 61965).—F. and J. Wilson Bros. 146. Installation of electrical wiring, &c., at Mt. Buffalo Chalet, for £6,915 0s. 10d. (Contract 62024).—L. Knight. 147. Construction, &c., of M.S. verandah over part of platform No. 1 at Spencer-street Station, for £6,738 12s. (Contract 62097).—Trusteel Corporation Pty. Ltd. 148. Design, &c., of framework for fruit unloading and transfer shed at Dynon Goods Yard, for £16,049 (Contract 62100).—Trusteel Corporation Pty. Ltd. 149. Supply and delivery of furnace oil, at rates (Contract 62114).—Vacuum Oil Co. Pty. Ltd. 150. Supply and delivery of hewn bridge beams, at rates (Contract 62116).—Donchi Bros. 151. Supply and delivery of piles, at rates (Contract 62135).—G. McDiarmid.

By order of the Victorian Railways Commissioners,
W. WALKER, Secretary for Railways. 9.2.62.

ORDERS IN COUNCIL.—(Series 1961-62.)
PUBLIC WORKS.

2498. McLeod Prison Farm, French Island, transport of materials from Stony Point, at rates, estimated amount £850.—Colin B. Duncan. (S.E.253391.)

Approved by the Governor in Council, 6th February, 1962.—N. G. WISHART, Acting Clerk of the Executive Council.

STATE ELECTRICITY COMMISSION.

2499. For the construction of earth-fill embankments for Settling Pond, Morwell, to Specification No. 61-62/190, at Schedule rates.—D. Briggs.

2500. For the supply of approximately 300 tons of steel rail for coal-winning operations, to Quotation No. 3293, £13,350.—Broken Hill Pty. Co. Ltd.

2501. For the supply of approximately 200 tons of steel rail for coal-winning operations, to Quotation No. 3275, £8,900.—Broken Hill Pty. Co. Ltd.

2502. For the supply of air-conditioning system for new office block, Yallourn Power Station, to Specification No. 61-62/116, £10,552.—Carrier Air Conditioning Pty. Ltd.

2503. For the purchase of land at corner of Bromham-place and Tweedie-place, North Richmond, as site for main sub-station, £51,250.—Costain, Hansen and Yunccken Pty. Ltd.

2504. For the supply of eighteen 220 kV potential transformers for metropolitan and country terminal stations, to Specification No. 61-62/93, £19,703.—Dickson Primer and Co. Pty. Ltd.

2505. For the supply of three self-propelling, rail-mounted hoppers for handling of overburden at Yallourn Open Cut, to Specification No. 61-62/111, £16,230.—Moore Conveyor Co. Pty. Ltd.

2506. For drilling approximately 2,800 feet through earth and brown coal in Latrobe Valley area, to Specification 61-62/170, at Schedule rates.—W. L. Sides and Son Pty. Ltd.

Approved by the Governor in Council, 31st January, 1962.—N. G. WISHART, Acting Clerk of the Executive Council.

STATE RIVERS AND WATER SUPPLY COMMISSION.

APPLICATION FOR A LICENCE TO DIVERT WATER AND CUT A RACE PURSUANT TO THE PROVISIONS OF THE WATER ACT 1958.

LICENCE as detailed hereunder to divert water and cut race has been revoked by the Governor in Council, as from the date shown :—

Licence No.	Name of Person to whom Licence has been granted.	Source of Supply.	Date of Revocation.
1586/98	Hipwell, George Henry	Gunbower Creek ..	1.7.61

Office of the State Rivers and Water Supply Commission,
Melbourne, 13th February, 1962.M. T. IRONSIDE, Secretary,
State Rivers and Water Supply Commission.

STATE RIVERS AND WATER SUPPLY COMMISSION.

LICENCES TO DIVERT WATER AND CUT RACES, PURSUANT TO THE PROVISIONS OF THE WATER ACTS.

LICENCES as detailed hereunder for the term of years from the date specified in each case have been granted by the Governor in Council to the persons named in the following Schedule :—

SCHEDULE.

Licence No.	Term of Licence and Commencing Date.	Name and Address of Person to Whom Licence is to be Granted.	Source of Supply.	Area Authorized to be Irrigated Per Annum.	Volume of Water Authorized to be Diverted Per Annum.
				acres.	acre feet.
335	Fifteen years from 1.7.61	George Malcolm Richardson, Boundary Bend	River Murray ..	40	120
345	Four years from 1.7.61 ..	Joseph Heap, Cohuna	Gunbower Creek ..	25	50
515/351	Fifteen years from 1.7.61 ..	Peter Matthew Rogan, Colignan ..	River Murray ..	20	60
1444/339	Four years from 1.7.61 ..	Guiseppi Di Bella and Rosa Di Bella, Gunbower	Gunbower Creek ..	10	20
1591/513	Fifteen years from 1.7.61	Wallace Owen Cameron and Patricia Mary Cameron, Nangiloc	River Murray ..	7	21
1599/1586	Four years from 1.7.61 ..	George Henry Hipwell, Cohuna ..	Gunbower Creek ..	45	90
1603	Fifteen years from 1.7.61	A. J. and J. Ross, Newlyn North ..	Hepburns Lagoon	15	15

Office of the State Rivers and Water Supply Commission,
Melbourne, 13th February, 1962.M. T. IRONSIDE, Secretary,
State Rivers and Water Supply Commission.

STATE RIVERS AND WATER SUPPLY COMMISSION.

APPPLICATION as shown in the following Schedule for a licence to divert water and cut race has been refused by the Governor in Council.

SCHEDULE.

Application Number.	Name and Address of Applicant.	Source of Supply.	Area sought to be Authorized to be Irrigated Per Annum.	Volume of Water Sought to be Authorized to be Diverted Per Annum.
			acres.	acre feet.
1661	G. R. and A. Calvi, Woodglen ..	Mitchell River	25	50

Office of the State Rivers and Water Supply Commission,
Melbourne, 13th February, 1962.M. T. IRONSIDE, Secretary,
State Rivers and Water Supply Commission.

RULES OF THE SUPREME COURT.

IN pursuance of the powers conferred by the *Supreme Court Act 1958* and all other powers hereunto enabling, Rule 1b of Order LIV. of Chapter I. of the Rules of the Supreme Court is hereby amended as on and from the 1st March, 1962, by substituting for the expression "and IX." the expression "IX. and XI."

E. F. HERRING, C.J.
CHARLES J. LOWE, J.
NORMAN O'BRYAN, J.
JOHN V. BARRY, J.
ARTHUR DEAN, J.
T. W. SMITH, J.
E. H. HUDSON, J.
G. A. PAPE, J.
A. D. G. ADAM, J.
D. M. LITTLE, J.
GREGORY GOWANS, J.

Marriage Act 1958.

MINISTERS OF RELIGION REGISTERED TO CELEBRATE MARRIAGES IN VICTORIA.

It is hereby notified that in pursuance of the provisions of the *Marriage Act 1958*, No. 6306, sec. 11, the under-mentioned Officiating Ministers of Religion have been registered at this Office for the celebration of marriages in Victoria:—

Number in Register.	Name.	Designation.	Denomination.	Residence.	Date of Registration.
12572	Thulborn, Neville John ..	Priest ..	Church of England ..	Lochiel-street, Dimboola ..	15.1.62
12573	Johnston, Henry Aloysius ..	Priest ..	Roman Catholic ..	345 Burwood-road, Hawthorn ..	16.1.62
12574	Morgan, Patrick Joseph ..	Priest ..	Roman Catholic ..	Church-street, Richmond ..	16.1.62
12575	Munz, Ludwig ..	Priest ..	Roman Catholic ..	McNamara's-road, Millgrove ..	16.1.62
12576	Sanchez, Edward ..	Priest ..	Roman Catholic ..	182 Power-street, Hawthorn ..	16.1.62
12577	Zerafa, Andrew Joseph ..	Priest ..	Roman Catholic ..	Church-street, Richmond ..	16.1.62
12578	Cooper, Edward James ..	Priest ..	Church of England ..	239 Murray-road, Preston ..	16.1.62
12579	Davey, Brendan Anthony ..	Priest ..	Roman Catholic ..	St. Mary's Presbytery, Swan Hill ..	16.1.62
12580	Seutt, Ian William ..	Minister ..	Methodist ..	21 Normanby-street, Dimboola ..	22.1.62
12581	Blanksby, Arthur John ..	Minister ..	Methodist ..	113 Koroit-street, Warrnambool ..	25.1.62
12582	Parry, John Brian ..	Priest ..	Church of the Holy Spirit Liberal Catholic	1 Baxter-street, Toorak ..	25.1.62
12583	Long, Max ..	Major ..	Salvation Army ..	294 Elgar-road, Box Hill ..	26.1.62
12584	Mather, Kevin Alfred ..	Minister ..	Methodist ..	South-road, Murrayville ..	1.2.62
12585	Smith, George Morgan ..	Brigadier ..	Salvation Army ..	2 Leonard-street, Sunshine ..	1.2.62
12586	Breguet, David Stanley ..	Minister ..	Baptist ..	3 Valencia-avenue, Mildura ..	7.2.62
12587	Morgan, William ..	Minister ..	Presbyterian ..	428 North-road, Bentleigh ..	7.2.62
12588	Pryor, Barry Leigh ..	Minister ..	Churches of Christ ..	86a Sturt-street, Echuca ..	7.2.62
12589	Lloyd, Arthur John ..	Minister ..	Churches of Christ ..	14 Lebanon-street, Strathmore ..	7.2.62
12590	Baker, Wilfred James ..	Priest ..	Roman Catholic ..	107 Waverley-road, Chadstone ..	8.2.62
12591	Casey, Philip Patrick ..	Priest ..	Roman Catholic ..	9 Newcastle-street, Newport ..	8.2.62
12592	Connors, Peter Joseph ..	Priest ..	Roman Catholic ..	60 Davey-street, Frankston ..	8.2.62
12593	James, Brian Anthony ..	Priest ..	Roman Catholic ..	33 Howard-street, West Melbourne ..	8.2.62
12594	McLaughlin, Francois ..	Priest ..	Roman Catholic ..	Langhorne-street, Dandenong ..	8.2.62
12595	Mackay, Noel Francis ..	Priest ..	Roman Catholic ..	87 Grey-street, St. Kilda ..	8.2.62
12596	Magennis, Desmond ..	Priest ..	Roman Catholic ..	64 Melbourne-road, Norlane ..	8.2.62
12597	Nicholson, John Patrick ..	Priest ..	Roman Catholic ..	4 Winifred-street, St. Albans ..	8.2.62
12598	O'Reilly, John Walter ..	Priest ..	Roman Catholic ..	Rogers-street, Mentone ..	8.2.62
12599	Whelan, James Barry ..	Priest ..	Roman Catholic ..	Kilmore ..	8.2.62

Office of the Government Statist,
Melbourne, 9th February, 1962.

F. W. CORRIE,
Assistant Government Statist.

Country Roads Act.

COUNTY ROADS BOARD.

NOTICE OF OPENING UP A NEW BY-PASS ROAD IN THE SHIRE OF BERWICK.

NOTICE is hereby given that the Country Roads Board under the powers conferred upon it by the *Country Roads Act 1958* (No. 6229) has fixed an alignment for each side of a new by-pass road (under the nomenclature "Eumemmerring By-pass Road") in the Shire of Berwick as described hereunder, that is to say:—

(a) Commencing at the north-western angle of lot 16 on plan of subdivision numbered 1240, lodged in the Office of Titles, and being part of portion 16, Parish of Eumemmerring; thence by lines bearing respectively 180 deg. 0 min. 2,450 ft. 9½ in., 270 deg. 2½ min. 528 feet and 180 deg. 0 min. 23 feet to the south-western angle of lot 31 on the said plan of subdivision.

(b) Commencing at a point on the northern boundary of lot 16 on plan of subdivision numbered 1,240, lodged in the Office of Titles, and being part of portion 16, Parish of Eumemmerring, distant 89 deg. 52 min. 302 ft. 0½ in. from the north-western angle of the said lot; thence by lines bearing respectively 179 deg. 12 min. 362 feet, 180 deg. 45 min. 545 ft. 0½ in., 175 deg. 3 min. 580 ft. 5 in., 170 deg. 28 min. 585 ft. 7 in., 175 deg. 9 min. 248 ft. 4½ in., 169 deg. 32 min. 93 ft. 6½ in., 127 deg. 30 min. 54 ft. 2½ in., 110 deg. 45 min. 70 ft. 7 in., 91 deg. 7 min. 335 feet and 180 deg. 16 min. 10 ft. 0½ in. to a point on the southern boundary of portion 16 of the said parish distant 180 deg. 18 min. 40 ft. 2½ in. and 90 deg. 16 min. 129 ft. 1½ in. from the south-western angle of lot 29 on plan of subdivision numbered 52735, lodged in the Office of Titles, and being part of the said portion 16—which said alignments are shown on survey plans Nos. 8018 and 8019, lodged in the office of the Country Roads Board.

Copies of the said survey plans are lodged in the offices of the Country Roads Board, the municipality of the Shire of Berwick, the Registrar of Titles, and the Registrar-General respectively, and may be inspected by any person without a fee at any time at which such offices are open for business.

Dated the 7th day of February, 1962.

N. L. ALLANSON, Acting Secretary.
Country Roads Board, 60 Denmark-street, Kew, E.4.

Country Roads Act.

COUNTY ROADS BOARD.

NOTICE OF OPENING UP A NEW BY-PASS ROAD IN THE CITY OF DANDENONG.

NOTICE is hereby given that the Country Roads Board under the powers conferred upon it by the *Country Roads Act 1958* (No. 6229) has fixed an alignment for each side of a new by-pass road (under the nomenclature "Dingley By-pass Road") in the City of Dandenong as described hereunder, that is to say:—

(a) Commencing at the north-eastern angle of allotment 16, section 24, Parish of Eumemmerring; thence by lines bearing respectively 264 deg. 19½ min. 357 ft. 4 in., 269 deg. 7 min. 1,658 ft. 3½ in., 355 deg. 15 min. 354 ft. 5 in. and 269 deg. 7 min. 85 ft. 10½ in. to a point on the eastern boundary of allotment 4, section 24, of the said parish, distant 359 deg. 31 min. 461 ft. 2½ in. from the south-eastern angle of the said allotment 4.

(b) Commencing at a point on the eastern boundary of allotment 16, section 24, Parish of Eumemmerring, distant 179 deg. 27 min. 400 feet from the north-eastern angle of the said allotment; thence by lines bearing respectively 294 deg. 47 min. 60 feet, 270 deg. 10 min. 440 feet, 272 deg. 27 min. 189 ft. 1½ in., 275 deg. 6 min. 240 feet, 269 deg. 7 min. 1,689 ft. 11 in., 183 deg. 47 min. 357 feet and 269 deg. 7 min. 85 ft. 10½ in. to a point on the eastern boundary of allotment 5, section 24 of the said parish, distant 179 deg. 31 min. 676 ft. 3 in. from the north-eastern angle of the said allotment 5—which said alignments are shown on survey plan numbered 8011, lodged in the office of the Country Roads Board.

Copies of the said survey plan are lodged in the offices of the Country Roads Board, the municipality of the City of Dandenong, the Registrar of Titles, and the Registrar-General respectively, and may be inspected by any person without a fee at any time at which such offices are open for business.

Dated the 8th day of February, 1962.

N. L. ALLANSON, Acting Secretary.
Country Roads Board, 60 Denmark-street, Kew, E.4.

Transport Regulation Acts.
TRANSPORT REGULATION BOARD.

NOTICES OF PUBLIC HEARINGS.

NOTICE is hereby given that the applications made by the persons named below for licences to operate commercial passenger vehicles, on the route or routes or in the manner set out opposite their names, will be heard at a time and place to be communicated to the parties:—

Name and Address; Nature of Application.

HEARD, N. M., 75 Wawunna-road, Horsham; 1 commercial passenger vehicle, with seating capacity for 29 persons, to operate for the carriage of school children only between Horsham East and Horsham, under contract to the Education Department.

ROBERTSON, R. M. & P. M. Ballan; 1 commercial passenger vehicle, with seating capacity for 33 persons, to operate as follows:—(1) For the carriage of school children between Mt. Wallace and Ballarat, under contract to the Education Department, (2) as a country special service omnibus from Mt. Wallace.

HILL, A. G. & J. G., Dawson-street, Hawkesdale; 1 commercial passenger vehicle, with seating capacity for 33 persons, to operate as follows:—(1) For the carriage of school children between Hawkesdale West and Hawkesdale, under contract to the Education Department, (2) as a country special service omnibus from Hawkesdale.

HOYS PASSENGER SERVICE PTY. LTD., Box 66, Wangaratta; 22 commercial passenger vehicles to operate as follows:—(a) Under the same terms and conditions as licences Nos. C.O.64, C.O.238, C.O.321, C.O.348, C.O.424, C.O.437, C.O.536, C.O.537, C.O.538, C.O.539, C.O.540, C.O.541, C.O.542, C.O.543, C.O.544, C.O.550, C.O.551, C.O.552, C.O.553, C.O.554, C.O.578, and C.O.579, (b) as a stage omnibus between Mt. Beauty, Bright and Melbourne, via Wangaratta.

TIME-TABLE.

Read Down.	Read Up.
7 a.m. Depart Mt. Beauty	Arrive 11 p.m.
8 a.m. Depart Bright	Depart 10 p.m.
10 a.m. Depart Wangaratta	Depart 8 p.m.
2 p.m. Arrive Melbourne	Depart 4 p.m.

RAND, R. A., Melbourne-road, Hastings; 1 commercial passenger vehicle, with seating capacity for 33 persons, to operate for the carriage of school children only between Crib Point and Mornington, under contract to the Education Department.

RAND, R. A., Melbourne-road, Hastings; 1 commercial passenger vehicle, with seating capacity for 33 persons, to operate for the carriage of school children only between Red Hill and Mornington, under contract to the Education Department.

DAVIES, L., & W. BRITTAIN (trading as Terang Bus Lines), 17 Bolivar-street, Terang; 1 commercial passenger vehicle, with seating capacity for 33 persons, to operate as follows:—(1) For the carriage of school children only between Occupation-lane and Terang, under contract to the Education Department, (2) as a country special service omnibus from Terang.

BAUDINETTE, L. E., Whyte-street, Coleraine; 1 commercial passenger vehicle, with seating capacity for 27 persons, to operate as follows:—(1) For the carriage of school children only between Tulse Hill and Casterton, under contract to the Education Department, (2) as a country special service omnibus from Coleraine.

SPIKER, A. H., Broadway, Dunolly; 1 commercial passenger vehicle, with seating capacity for 22 persons, to operate under the same terms and conditions as licence No. C.O.932.

AUSTRALIAN PAPER MANUFACTURERS LTD., South Gate, South Melbourne; application for renewal of licence No. T.P.34, expiring 3rd July, 1962, authorized to be operated under the same terms and conditions.

AUSTRALIAN PAPER MANUFACTURERS LTD., South Gate, South Melbourne; application for renewal of licences Nos. T.P.32 and T.P.33, expiring 3rd July, 1962, authorizing operations under the same terms and conditions.

ROTHMANS OF PALL MALL (AUSTRALIA) LTD., Sunshine-road, Tottenham; application for renewal of licence No. T.P.58, expiring 12th July, 1962, authorized to be operated under the same terms and conditions.

RIVES, P. H., PTY. LTD., 601 Bourke-street, Melbourne; application for renewal of licence No. T.P.125, expiring 10th July, 1962, authorized to be operated under the same terms and conditions.

LUNDBERG, M. G. & G., 37 Barkley-street, Box Hill; application for renewal of licence No. T.P.68, expiring 4th July, 1962, authorized to be operated under the same terms and conditions.

MONTI, L. S., Box 23, Bendigo; application for renewal of licence No. T.P.20, expiring 4th May, 1962, authorized to be operated under the same terms and conditions.

PARKINSON, D. R. (trading as Parkinson Motors), Beechworth; application for renewal of licence No. C.O.236, expiring 17th July, 1962, authorizing operations under the same terms and conditions.

CHANEL COLLEGE, Anakie-road, Geelong; 1 commercial passenger vehicle, with seating capacity for 33 persons, to operate as follows:—

(a) For the carriage of Chanel College students between Glengala-road and Links-street, Sunshine Heights and Chanel College, Geelong, via Glengala-road, Fitzgerald-road, Forrest-road to Holmes-street (Ardia), thence via Fitzgerald, Geelong, Cox and Anakie roads.

TIME-TABLE.

Depart 7.10 a.m. Sunshine Heights Arrive 5.00 p.m.
Arrive 8.30 a.m. Chanel College Depart 3.40 p.m.
Fares: 3s. day return, 15s. weekly.

(b) For the carriage of students within the Geelong urban area as and when required by Chanel College.

TREWEEK, W. J., 105 Evans-street, Sunbury; 1 commercial passenger vehicle, to be purchased, with large seating capacity, to operate as a country stage omnibus on the following route:—(Sunbury-Essendon-Moonee Ponds-Melbourne): Commencing at the Sunbury Mental Hospital, thence via the Gap-road to Sunbury Satellite Town, returning via the Gap-road to Sunbury, thence via Bulla-road, Treadwell-road, Kellor-road, Mount Alexander-road and Russell-street to the Essendon Railway Station, thence via Buckley-street and Mount Alexander-road to Moonee Ponds Junction, with extension via Mount Alexander-road, Flemington-road, Elizabeth-street, Victoria-street, Russell-street and Flinders-street to a stand to be located outside Ball and Welch Ltd., subject to the following restrictions:—(1) On journeys to Melbourne passengers may be set down anywhere *en route*, but shall only be taken up between Sunbury and the corner of Webb-road and Bulla-road, Essendon, (2) on journeys from Melbourne passengers may be taken up anywhere *en route*, but shall only be set down between the corner of Webb-road and Bulla-road and Sunbury.

TIME-TABLE.

Monday to Friday.

Dep. Melb.	Dep. Moonee Ponds.	Dep. Sunbury.
	6.15 a.m.	7 a.m.
	8.15 a.m.	6 p.m. to Melb.

11.40 p.m. to Sunbury.

Saturday.

	9 a.m.
11.40 p.m. to Sunbury.	12.30 p.m.
	6 p.m. to Melb.

Sunday.

9.40 p.m. to Sunbury.	9 a.m. to Melb.
-----------------------	-----------------

Fares: Sunbury Township to—

	s.	d.
Mental Hospital	..	0 6
Satellite Town	..	0 6
Bulla	..	1 0
Essendon Drive-in	..	2 6
Essendon Aerodrome	..	3 0
Essendon Railway Station	..	3 6
Moonee Ponds	..	3 9
City	..	4 9

CARTER, R., 1 Bruce-street, Chadstone; application for variation of Route 26A (Glen Iris-Ashburton) to include the ability to extend the present service, terminating at the corner of Warrigal-road and Victory Boulevard to the Holmesglen Railway Station, via Warrigal-road, subject that no passengers shall be taken up or set down in Warrigal-road.

BRIEN, J. H., & Co. PTY. LTD., 2 Whitehall-street, Footscray; 1 commercial passenger vehicle, with seating capacity for 25 persons, to operate for the carriage of children attending the Glendonald Special School, Kew, Carronbank Special School, Kew, and Yooralla Hospital School for Crippled Children, under contract to the Education Department, as follows:—(a) Commencing at the Cheltenham Railway Station, via Charman-road, Park-road, Jack-road, Bay-road, Clements-street, Marchant-street, Gillarth-street, Spring-road, Wickham-road, Worthing-road, Nepean Highway, South-road, East Boundary-road, Centre-road, Jasper-road, Grange-road, Dandenong-road, Nirvena-avenue, Lower Malvern-road, Burke-road, Toorak-road, Auburn-road, Wrixon-street, Davis-street, Cotham-road, Marshall-avenue, Parkhill-road, Normanby-road, Harp-road, Belmore-road, Dee-street, and Strand-street, (b) for the carriage of children attending the above schools as and when required to various places in the metropolitan area.

MASON, N. O., 414 Riversdale-road, Surrey Hills; 1 commercial passenger vehicle, with seating capacity for 27 persons, to operate as an additional stage omnibus on Route No. 89A (Canterbury-Box Hill), under the same terms and conditions as M.O. licence at present held by the applicant.

NOTICE is hereby given that the applications made by the persons named below for licences to operate the commercial goods vehicles on the route or routes, or in the manner set out opposite their names, will be held at a time and place to be communicated to the persons concerned:—

Name and Address; Nature of Application.

ARMISTEAD, R. E., 11 Doolan-street, Morwell; 1 commercial goods vehicle (70 cwt.) to operate—(a) within a radius of 20 miles of the post office at Morwell, in course of business as "rag and paper collector"—waste rag and paper, (b) from own depot at Morwell to A.P.M. Ltd. at Fairfield—waste paper.

FOSTER CLARK (AUST.) LTD., 119-123 Cromwell-street, Collingwood; 1 commercial goods vehicle (94 cwt.) to operate within a radius of 50 miles of own depot at Ballarat, in course of business as "food manufacturers"—own goods. *Note*.—All goods to be consigned from Melbourne to Ballarat by rail.

FOSTER CLARK (AUST.) LTD., 119-123 Cromwell-street, Collingwood; 1 commercial goods vehicle (95 cwt.) to operate within a radius of 50 miles of own depot at Bendigo, in course of business as "food manufacturers"—own goods. *Note*.—All goods to be consigned to Bendigo by rail.

FOX, ALBERT H. PTY. LTD., 493 Mt. Alexander-road, Moonee Ponds; 1 commercial goods vehicle (12 cwt.) to operate—(a) within a radius of 50 miles from own premises at Moonee Ponds, in the course of business as "piano tuners, radio and electrical retailers"—own goods, (b) throughout the State of Victoria—tools of trade, pianos for repair or having been repaired, and pianos for demonstration, in the course of business as piano tuners and dealers.

GRAY, R. K., 21A Gillies-street, Benalla; application to vary the conditions of existing licence No. T.T.D.215 by deleting present conditions and adding in lieu: Logs from the Jamieson and Toombullup areas to Terrett's sawmill at Benalla.

GREGG, S. W. & J. W., Firebrace-road, Heyfield; 1 commercial goods vehicle (12 cwt.) to operate in the area east of a north/south line drawn through Warragul, in the course of business as "logging contractors", for the purpose of servicing and repairing own vehicles and logging equipment—tools of trade, spare parts, camping gear and materials incidental thereto.

HARMER, C. N., 53 Bentinck-street, Portland; 1 commercial goods vehicle (158 cwt.) to operate—(a) within a radius of 75 miles of the post office at Penshurst (Warrnambool Division of the Country Roads Board), plant the property of a contractor and required for use in connexion with the construction or maintenance of some specific, existing or proposed road, street, footpath, bridge, wharf, pier, weir or channel, (b) within a radius of 20 miles from site of construction or maintenance work performed pursuant to paragraph (a) above, or from the railway station nearest thereto—metal, stones, screenings, ashes, gravel, sand, earth and any other materials required for such work, (c) within a radius of 20 miles of the post office at Portland—general goods.

HOGAN, W. J., 16 Grant-street, Bacchus Marsh; 1 commercial goods vehicle (77 cwt.) to operate—(a) within a radius of 20 miles of the post office at Bacchus Marsh—general goods, (b) from Vacuum Oil Co. Pty. Ltd. depot at Yarraville to own depot at Bacchus Marsh—petroleum products in prescribed types of containers and empty return containers.

HOLM, R. C., 1 Church-street, Eaglehawk; application to vary the conditions of existing licences Nos. D.A.33471/1 and D.A.33471/2 by deleting present conditions and adding in lieu—(a) within a radius of 70 miles of the post office at Healesville (Dandenong Division of the Country Roads Board)—plant the property of a contractor and required for use in connexion with the construction or maintenance of some specific, existing, or proposed road, street, footpath, bridge, wharf, pier, weir or channel, (b) within a radius of 20 miles from site of construction or maintenance work performed pursuant to paragraph (a) above, or from the railway station nearest thereto—metal, stones, screenings, ashes, gravel, sand, earth and any other materials required for such work.

HOWARD, L. & E. L., "Lumeah," Deans Marsh; 1 commercial goods vehicle (112 cwt.) to operate—(a) from or to places situated within a radius of 8 miles from

the Deans Marsh Post Office and to and from the City of Geelong—general goods, (b) from or to the Birregurra Railway Station to or from places situated within a radius of 5 miles of the post office at Deans Marsh—general goods, (c) from and to Shell Co. of Aust. Ltd. refinery situated at Corio to and from places within a radius of 10 miles of the post office at Deans Marsh—petroleum products in prescribed types of containers and empty return containers.

JOHNS & WAYGOOD LTD., 412 City-road, South Melbourne; 2 commercial goods vehicles (263 and 175 cwt.) to operate—(a) within a radius of 25 miles of own premises at South Melbourne, in course of business as "engineers"—own goods, (b) throughout the State of Victoria—own tools of trade and equipment, (c) within a radius of 20 miles of any project currently engaged upon or from the nearest railway station thereto—materials required for such project.

LEAR, K. C., 12 Standard-avenue, Box Hill; 1 commercial goods vehicle (171 cwt.) to operate—(a) within a radius of 25 miles of the G.P.O., Melbourne—general goods, (b) throughout the State of Victoria from the premises of Masonry Veneer Pty. Ltd., at Huntingdale—masonry veneer cement external wall tiles, battens and tile fixing materials.

LITTLEJOHN, R. K., Harriett-street, Toora; application to vary the conditions of existing licence No. D.A.35513/1 by adding as paragraph (d) From the State Electricity Commission at Morwell to own premises at Toora, in the course of business as a "fuel merchant"—own briquettes.

MASKELL, E. P., & T. H. GRIBBEN (trading as Maskell and Gribben), 201 Corio-street, Shepparton; application to vary the conditions of existing licences Nos. D.A.1566/1, D.A.1566/2, D.A.1566/3 and D.A.1566/4 by adding: "within a radius of 50 miles from the post office at Shepparton—metal, stones, screenings, ashes, gravel, sand and soil the property of the applicants."

MAY, KEN, PTY. LTD., Ardmona; 1 commercial goods vehicle (120 cwt.) to operate within a radius of 30 miles of the post office at Ardmona—bulk superphosphate and fertilizers for spreading purposes.

NOTE.—All superphosphate to be initially railled to Ardmona or the railway station nearest to spreading site.

MOTOR TYRE SERVICE PTY. LTD., Queen-street, Colac; 1 commercial goods vehicle (9 cwt.) to operate within a radius of 50 miles from own branch premises at Colac—new tires and tubes, tires and tubes for repair or retreading or having been repaired or retreaded, batteries and motor car accessories in the course of business as "motor tire retreaders and distributors".

MCDONALD, M. J., 87 Douro-street, North Geelong; 1 commercial goods vehicle (60 cwt.) to operate throughout the State of Victoria in the course of business as "marine collector"—marine goods as designated in the *Marine Stores and Old Metals Act 1958* (No. 6303), but excluding the carriage of any such goods to wharves, docks or ships at Melbourne for shipment or export purposes, except with the written authority of the Board.

SEARLE, NOEL (DANDENONG) PTY. LTD., Langhorne-street, Dandenong; 1 commercial goods vehicle (40 cwt.) to operate—(a) within a radius of 50 miles of own premises at Dandenong in the course of business as "glazing contractors"—own goods, (b) within the area east of a north/south line drawn through Dandenong in the course of business as "shopfitters and glazing contractors"—tools of trade, loose glass, glass cabinets, shop fittings and small quantities of material incidental to own glazing contracts.

BAROWSKA, M., & J. COLTRI (trading as North-Eastern Construction Co.), 2 Donald-street, Wangaratta; 1 commercial goods vehicle (80 cwt.) to operate within a radius of 100 miles of Wangaratta in the course of business as "concrete construction contractor"—tools of trade and equipment incidental to own contracts.

PERMEWAN WRIGHT LTD., Station-street, Koo-Wee-Rup; 1 commercial goods vehicle (40 cwt.) to operate within a radius of 50 miles of own branch premises at Koo-Wee-Rup in the course of business as "general merchants"—own goods.

POULTRYMEN & FARMERS TRADING CO. PTY. LTD., Station-street, Somerville; 1 commercial goods vehicle (113 cwt.) to operate within a radius of 20 miles from own branch premises at Somerville and to and from the City of Melbourne and to and from the Township of Portsea in the course of business as "produce and hardware merchants"—own goods.

RICHARDS, S. J., Recreation-road, Healesville; 1 commercial goods vehicle (approximately 200 cwt.) to operate—(a) from forest landings and private properties within a radius of 20 miles of the post office at

Healesville to R. J. Richards's mill at Healesville—logs, (b) from R. J. Richards's mill at Healesville to timber yards and direct on to building sites within a radius of 25 miles of Melbourne—sawn timber.

SIMPSON, N. B., 65 Prowses-road, Bendigo; 1 commercial goods vehicle (8 cwt.) to operate throughout the State of Victoria in the course of business as an "electrical contractor"—tools of trade, spare parts and materials incidental to own contracts.

NOTE.—Excluding the carriage of materials from Melbourne to Bendigo, except with the written authority of the Board.

WRIGHT, H. & V. A., Stanhope; 1 commercial goods vehicle (96 cwt.) to operate—(a) within a radius of 50 miles from the post office at Stanhope—plant the property of a contractor and required by him for use in connexion with the construction or maintenance of some specific, existing or proposed road, street, footpath, bridge, pier, wharf, weir or channel, and also the following materials, viz., metal, stones, screenings, ashes, gravel, sand and earth, (b) within a radius of 20 miles from the site of any construction or maintenance work performed pursuant to paragraph (a) above, or from the railway station nearest thereto—any other materials required for such work, (c) within a radius of 20 miles from the post office at Stanhope—general goods, excluding any plant or materials carried or to be carried pursuant to paragraphs (a) and (b) above.

NOTICE is hereby given that the applications made by the persons named below for renewal of licences to operate the commercial goods vehicles, on the route or routes, or in the manner set out opposite their names, will be heard at a time and place to be communicated to the persons concerned:—

Name and Address; Present Franchise; Licence No.; Date of Expiry.

THE COLONIAL GAS ASSOCIATION LTD., 55 Flemington-road, North Melbourne; 4 commercial goods vehicles (9, 8, 8 and 8 cwt.) to operate throughout the State of Victoria—gas appliances and bottled gas for demonstration purposes only, with the right to leave an urgent incidental order; D.A.25112/11, D.A.25112/12, D.A.25112/13, D.A.25112/14; 19th May, 1962.

E.I.L. SERVICE PTY. LTD., 161-173 Sturt-street, South Melbourne; 1 commercial goods vehicle (21 cwt.) to operate throughout the State of Victoria—tools of trade, electrical appliances, spare parts and materials incidental to contracts entered into by the holder of this licence for installing, servicing and maintaining electrical appliances in the course of business of the holder of this licence as "electrical engineers"; D.A.30374/8; 19th May, 1962.

MOTOR TYRE SERVICE PTY. LTD., 104-106 Campbell-street, Swan Hill; 1 commercial goods vehicle (19 cwt.) to operate within a radius of 100 miles from the licensee's place of business at Swan Hill in the course of licensee's business as "tire retreaders and distributors"—new and second-hand tires and tubes, tires and tubes for repair and for return when repaired, batteries, oil and motor accessories; D.A.31805; 24th March, 1962.

PATERSONS PTY. LTD., 152 Bourke-street, Melbourne; 2 commercial goods vehicles (9 and 49 cwt.) to operate within a radius of 50 miles from the branch store of the holder of this licence at Hamilton—own furniture and furnishings of the holder of this licence in the course of its business as "home furnishers"; D.A.1782/28; 7th May, 1962.

STAMP, JOHN W., PTY. LTD., 235 Cardigan-street, Carlton; 1 commercial goods vehicle (17 cwt.) to operate throughout the State of Victoria, in the course of business of the holders of this licence, as "washing machine engineers", for the purposes of installing, servicing and maintaining washing machines manufactured by the licence holders—tools of trade, spare parts and washing machines for installation, repair or replacement; D.A.11220/5; 19th May, 1962.

STRINTZOS, B., 86 Iffla-street, South Melbourne; 1 commercial goods vehicle (129 cwt.) to operate—(a) between construction sites along the railway standardization project between Euroa and Benalla—plant and equipment on behalf of the Victorian Railways, (b) within a radius of 20 miles from any site currently under construction along the aforesaid railway line—materials for use on such project; T.D.A.41372; 12th December, 1961.

T.R. SERVICES PTY. LTD., 135 Queensberry-street, North Melbourne; 1 commercial goods vehicle (16 cwt.) to operate throughout the State of Victoria—tools of trade and equipment incidental to the installation, servicing and repair of telephones and public address systems, in the course of licensee's business as "communication specialists"; D.A.23673/3; 7th May, 1962.

WHITESIDE, D. S., PTY. LTD., 13 Atherton-road, Oakleigh; 1 commercial goods vehicle (99 cwt.) to operate—(a) within a radius of 25 miles from the post office situate at the corner of Bourke and Elizabeth streets in the City of Melbourne—general goods, (b) from and to places situate within the radius as described in paragraph (a) above to and from places situate within a radius of 50 miles from the post office situate at the corner of Bourke and Elizabeth streets in the City of Melbourne—livestock; D.A.31334/5; 17th December, 1961.

WILSON, F. & J., 84 Victoria-crescent, Mont Albert; 1 commercial goods vehicle (79 cwt.) to operate—(a) within a radius of 50 miles from the premises of the holder of this licence at Brunswick—own goods the property of the licence holder, in the course of business as "building contractor", (b) within a radius of 20 miles from the site of any project upon which the holder of this licence is currently engaged—licensee's own building materials incidental to contracts entered into, in the course of business as "building contractor"; D.A.32733; 7th May, 1962.

NOTICE is hereby given that the application made by the person named below, for renewal with variation of licence, to operate the commercial goods vehicle on the route or routes, or in the manner set out opposite the name, will be heard at a time and place to be communicated to the person concerned:—

Name and Address; Present Franchise; Variation; Licence No.; Date of Expiry.

MASKELL & GRIFFIN, 201 Corio-street, Shepparton; 1 commercial goods vehicle (205 cwt.) to operate—(a) (i) within a radius of 90 miles from the post office at Wangaratta (Benalla Division of the Country Roads Board), and (ii) within a radius of 90 miles from the post office and/or within a radius of 100 miles from the post office at Merbein (Bendigo Division of the Country Roads Board)—plant the property of a contractor and required for use in connexion with the construction or maintenance of some specific, existing or proposed road, street, footpath, bridge, wharf, pier, weir or channel, (b) within a radius of 20 miles from site of construction or maintenance work performed pursuant to paragraph (a) above, or from the railway station nearest thereto—metal, stones, screenings, ashes, gravel, sand, earth, and any other materials required for such work; by adding as paragraph (c) "within a radius of 50 miles from the post office at Shepparton—metal, stones, screenings, ashes, gravel, sand, and soil the property of the licence holder"; D.A.1566; 22nd March, 1962.

Notice of any objection should be forwarded to reach the Secretary of the Board, not later than Wednesday, 28th February, 1962.

B. P. KAY,
Secretary.

Exhibition Buildings, Rathdown-street, Carlton, N.3,
14th February, 1962.

Melbourne and Metropolitan

BOARD OF WORKS.

NOTICE TO THE OWNERS OF TENEMENTS IN THE UNDER-MENTIONED STREETS, AND THE PRIVATE STREETS, LANES, COURTS AND ALLEYS OPENING THERETO.

THE main pipe in the said streets being laid down, the owners of all tenements situated as under are hereby required, on or before the 19th March, 1962, to cause a proper pipe and stop cocks to be laid so as to supply water within such tenements from the main pipe.

H. J. SNADDEN,
Secretary.

6th February, 1962.

STREET AND POSITION.

Altona.

Wilga-avenue, from Queen-street to Myrtle-grove.
Myrtle-grove, from Wilga-avenue north-eastwards 1 chain.
Beevers-street, from Millers-road eastwards 173 chains.
Wally-court, from Beevers-street northwards 43 chains.
Michael-court, from Beevers-street northwards 5 chains.

Broadmeadows.

Willonga-street, from Lebanon-street to Amar-street.

Camberwell.

Centre Way, from Trentwood-street south-westwards 5½ chains.

Torrington-street, from Parlington-street to Torrington-place.

Coburg.

Audrey-avenue, from Bakers-road southwards 5½ chains.

Dandenong.

Corvi-court, from King George-parade eastwards 5 chains.
Alexander-avenue, from Wallace-avenue to Alsace-street.
Alsace-street, from Alexander-avenue to King George-parade.

Eltham.

Railway-parade, from Railway-road southwards 21½ chains.
Wattle Tree-road, from Main-road to municipal boundary at Diamond Creek.

Heidelberg.

Munro-street, from Chapman-street northwards 4½ chains.
Kambee-crescent, from Eltham-road to Graham-street.
Kallay-court, from Kambee-crescent westwards and northwards 7 chains.
Sylvia-street, from Kambee-crescent eastwards 5½ chains.
Kenmare-road, from Beaumont-street southwards 1 chain.
French-court, from Kenmare-road eastwards 9½ chains.
Wattle Tree-road, from municipal boundary at Diamond Creek to Short-road.
Short-road, from Wattle Tree-road to Glen Park-road.
Glen Park-road, from Short-road northwards and westwards 36½ chains.

Mordialloc.

Holt-street, from Francis-street eastwards 4 chains.
Ivy-street, from Evan-street northwards 8½ chains.
Robert-street, from Ivy-street westwards 3 chains.
Robert-street, from Ivy-street eastwards 3 chains.
Right-of-way off Evan-street, from Evan-street southwards and eastwards 6 chains.
Evan-street, from Ivy-street westwards 3 chains.
Evan-street, from Ivy-street eastwards 3 chains.

Moorabbin.

Merton-close, from Centre Dandenong-road southwards and eastwards 14½ chains.
Shelford-court, from Merton-close eastwards 5 chains.
Griffith-avenue, from 4½ chains south of North-road southwards and westwards 1 chain.
Moola-court, from Barker-street southwards 3 chains.

Nunawading.

Henwood-street, from Jackson-street westwards 11½ chains.
Jackson-street, from Hender-street to Faulkner-street 12 chains.
Deanswood-road, from Henwood-street northwards 5½ chains.
Drummond-street, from Henwood-street northwards 8½ chains.
Faulkner-street, from Bennett-street westwards 17 chains.
Bennett-street, from Faulkner-street northwards 11½ chains.
Windermere-court, from Blackburn-road westwards 11½ chains.
Gresham-place, from Windermere-court southwards 3½ chains.
Fulton-road, from Middleborough-road eastwards 10 chains.
Christine-street, from Middleborough-road to Fulton-road.
Beryl-court, from Orchard-grove westwards 9½ chains.
Barnes-avenue, from Blackburn-road westwards and southwards 14 chains.
Lloyd-court, from Barnes-avenue eastwards 5½ chains.
Violet-court, from Blackburn-road westwards 7½ chains.

Prahran.

Forrest-court, from Heyington-place eastwards 4½ chains.

Ringwood.

Mines-road, from Mt. Dandenong-road northwards 4½ chains.

South Melbourne.

Right-of-way (5½ chains north of Herbert-street), from Young-street south-eastwards 1½ chains.

Springvale.

Sharon-road, from Olympic-avenue eastwards 9½ chains.
Flowervale-road, from 3½ chains west of Corrigan-road westwards 3 chains.

Sunshine.

Hampton-avenue, from Wright-street to Patterson-avenue.
Bolltho-street, from Ormond-avenue to Hampton-avenue.
Patterson-avenue, from Hampton-avenue eastwards 1 chain.
Bangerong-avenue, from Metherall-avenue to Furlong-road 1 chain.
Furlong-road, from Bangerong-avenue to Ramsey-avenue 1 chain.
Ramsey-avenue, from Furlong-road southwards 6 chains.
McIntyre-road, from Furlong-road northwards 19 chains.
Furlong-road, from Heron-avenue to McIntyre-road.
Forrest-street, from Holmes-street eastwards 16 chains.
Lahy-street, from Main-road West southwards 18 chains.
Disraeli-street, from Lahy-street to Grant-street.

Waverley.

The Boulevard, from Walter-street eastwards 3 chains.
Martin-place, from Walter-street to Mulgrave-street.
Walter-street, from The Boulevard to Aurisch-avenue.
Therese-avenue, from Stanley-street eastwards 13 chains.
Stanley-street, from 2 chains north of Ian-grove to Therese-avenue.
Catherine-avenue, from Stanley-street eastwards 12½ chains.
Acton-street, from Catherine-avenue to Therese-avenue.
Hinklers-road, from 2 chains south-east of Danien-street eastwards 9½ chains.
Glen-road, from 5 chains south-east of The Outlook eastwards 9½ chains.
Pointside-crescent, from Hinklers-road northwards 2½ chains.
Larch-street, from Maple-street northwards 10½ chains.
Wattle-grove, from 22 chains north of Centre-road to Green-court.
Green-court, from Wattle-grove westwards 7½ chains.

Whittlesea.

The Boulevard, from Station-street north-eastwards 57½ chains.
Currajong-street, from The Boulevard northwards 9½ chains.
French-street, from The Boulevard to Heath-street.
Larch-street, from The Boulevard northwards 16 chains.
Plane-street, from The Boulevard northwards 13½ chains.
Pine-street, from The Boulevard northwards 11½ chains.
Palm-street, from The Boulevard northwards 9 chains.
Alexander-avenue, from Frederick-street eastwards 20 chains.
Belah-street, from Alexander-street to Waratah-street.
Cedar-grove, from Belah-street to Boronia-street.
Waratah-street, from Belah-street eastwards 23½ chains.
Acacia-street, from Waratah-street to The Boulevard.
Poplar-street, from Acacia-street eastwards 17 chains.
Boronia-street, from Poplar-street to The Boulevard.
Wattle-street, from Boronia-street eastwards 11½ chains.

DEPARTMENT OF MINES.

SUBJECT to any necessary excisions, &c., it is proposed to grant the following mining lease:—

7873, Mineral; John W. Henderson; 147a. 3r., Parish of Huntly.

APPLICATIONS FOR LEASES REFUSED.

7853, Mineral; James Frank Graham and Mary Coman Graham; 4 acres, Parish of Langwarrin.
8018, Mineral; Thomas Kevin O'Brien and Eric James Plowright; 50 acres, Parish of Maribyrnong.

TERM OF PETROLEUM PROSPECTING LICENCE EXTENDED.

212, Petroleum Prospecting Licence; Victorian Oil No Liability; 167 square miles, Parishes of Jeeralang, Callignee, Yinnar, Budgerei, Wonyip, Gunyah, Bulga, Bingenwarri, Mirboo and Devon.

TERM OF PETROLEUM EXPLORATION PERMIT EXTENDED.

27, Petroleum Exploration Permit; Woodside (Lakes Entrance) Oil Co. N. L. and Arco Limited; 2,750 square miles, Counties of Mornington, Buln Buln and Tanjil.

W. J. MIBUS,
Minister of Mines.

MINING LEASE DECLARED VOID.

7868, Mineral; John Leonard Williams and Charles Ross Williams; 16 acres, Parish of Langwarrin.

E. CONDON,
Secretary for Mines.

Architects Act.

THE ARCHITECTS REGISTRATION BOARD OF VICTORIA.

ADDITIONS TO THE REGISTER MADE DURING THE YEAR ENDED 31ST DECEMBER, 1961.

(Unless otherwise stated, all addresses are in Melbourne, C.1.)

Registered Number; Name; Address; Qualifications as Set Out Under Section 7, 1922 Act, Section 4, 1939 Act, and Section 8, 1958 Act.

- 1747; Anderson, Lindsay; 395 St. Kilda-road, Melbourne, S.C.2; 8 (1) (d).
 1762; Archibald, Paul; 55 Bromby-street, South Yarra, S.E.1; 8 (1) (a).
 1241; Ashton, Edward R.; 100 Powlett-street, East Melbourne, C.2; 8 (1) (b).
 1748; Banfield, Gordon D.; 174 Queen-street; 8 (1) (c).
 1716; Beer, John; Department of Public Works, 107 Russell-street; 8 (1) (d).
 1755; Begg, Andrew S.; 13 Berkeley-street, Hawthorn, E.2; 8 (1) (a).
 1756; Boardman, John E.; 108 Queen-street; 8 (1) (b).
 1749; Bracero, Salvador C.; School of Architecture, Royal Melbourne Institute of Technology, 124 Latrobe-street; 8 (1) (b).
 1757; Brown, Norman M.; 411 King-street, Melbourne, C.3 8 (1) (c).
 1723; Buch, Gunther; Department of Public Works, Treasury-place, Melbourne, C.2; 8 (1) (d).
 1724; Callaghan, Kerry J.; 33 Arundel Gardens, London, W.11, England; 8 (1) (b).
 1725; Colville, C. J. Robertson; 689 Burke-road, Camberwell, E.6; 8 (1) (a).
 1750; Colville, J. Anne (Mrs.); 82 Albert-street, East Melbourne, C.2; 8 (1) (a).
 1739; Darling, H. A.; Department of Public Works, 107 Russell-street; 8 (1) (b).
 1740; Daubney, John W.; 47 Falcon-street, Crows Nest, N.S.W.; 8 (1) (c).
 1366; Fisher, J. Dale; 28 Cochran-avenue, Camberwell, E.6; 8 (1) (b).
 1751; FitzGerald, Desmond J.; Department of Public Works, 107 Russell-street; 8 (1) (d).
 1752; Genser, Albert; 381 Punt-road, Richmond, E.1; 8 (1) (b).
 1758; Goldberg, Harry; 458 St. Kilda-road, Melbourne, S.C.2; 8 (1) (c).
 1763; Grant, John G.; 165 Fitzroy-street, St. Kilda, S.2; 8 (1) (a).
 1726; Havenhand, Ronald W.; 15 Boundary-street, Rushcutter's Bay, N.S.W.; 8 (1) (c).
 1717; Houlihan, P. A.; 22 Raeburn-crescent, Brunswick West, N.12; 8 (1) (a).
 1718; Hunt, John W.; 34 Gwenda-avenue, Moorabbin, S.20; 8 (1) (b).
 1759; Hunt, Stanley J.; 30 Queen's-road, Melbourne, S.C.2; 8 (1) (b).
 1741; Islik, A.; 5 Bute-street, Footscray, W.11; 8 (1) (d).
 1306; Jackson, J. M. (Mrs.); c/o Brigadier P. P. Jackson, Army Design Establishment, Maribyrnong, Vic.; 8 (1) (c).
 1727; Jakl, Miles; 73 Queen's-road, Melbourne, S.C.3; 8 (1) (b).
 1728; Koren, Rolf; 163 Grattan-street, Carlton, N.3; 8 (1) (c).
 1753; Lee, Ronald M.; 29 Dunoon-avenue, East Brighton, S.6; 8 (1) (c).
 1742; Lehmann, Paul J.; "Boondilla," Private Bag, Geelong; 8 (1) (a).
 1743; McCauley, Harold R.; 62 Alfred-street, Milson's Point, N.S.W.; 8 (1) (c).
 1730; McDonnell, D. M.; Department of Public Works, 107 Russell-street; 8 (1) (d).
 1729; Macdonald, Peter G.; 38 Hawthorn-grove, Hawthorn, E.2; 8 (1) (c).
 1719; Merits, U.; Melbourne Harbor Trust, 29 Market-street; 8 (1) (a).
 1744; Moiseyev, George; The South Australian Brewing Co. Ltd., Hindley-street, Adelaide; 8 (1) (d).
 1731; Mueller, Karl C.; Suite 9, 428 St. Kilda-road, Melbourne, S.C.2; 8 (1) (d).
 1732; Nelson, Alan B.; 340 Albert-street, East Melbourne, C.2; 8 (1) (d).
 1720; O'Grady, D. (Miss); 99 Queen-street; 8 (1) (b).
 1745; Pedersen, Bryon C.; c/o Lee King Fun Esq., 18 Fung Fai-terrace, Happy Valley, Hong Kong; 8 (1) (a).
 1733; Potter, Jessie (Miss); 282 Springvale-road, Forest Hill; 8 (1) (d).
 1760; Quirk, Ronald N.; 366 St. Kilda-road, Melbourne, S.C.1; 8 (1) (b).
 1746; Randma, Kaljo; P.M.G.'s Department, Buildings Branch, 390 Lonsdale-street; 8 (1) (d).

- 1734; Robertson, Robert D.; Commonwealth Department of Works, Yarra-street, Hawthorn, E.2; 8 (1) (d).
 1735; Ross, David D. G.; 319 High-street, Northcote, N.16; 8 (1) (c).
 1761; Shalovsky, Gerald H.; Commonwealth Department of Works, Yarra-street, Hawthorn, E.2; 8 (1) (c).
 1736; Stawowyj, Roman; 499 Bourke-street; 8 (1) (d).
 1737; Steele, Gordon G.; Commonwealth Department of Works, 254 Exhibition-street; 8 (1) (a).
 1738; Stockdale, H. R. R.; Department of Civil Aviation, 499 Little Collins-street; 8 (1) (d).
 1557; Tennekoon, Panini; 38 Frankfort-place, Bambalapitiya, Colombo 4, Ceylon; 8 (1) (d).
 1721; Tsitas, Peter; 406 Collins-street; 8 (1) (a).
 1722; Wierzbowski, Mark; cnr. Dandenong and Warrigal roads, Oakleigh, S.E.12; 8 (1) (a).
 1754; Wilson, Murray J.; Bank of New South Wales Building, Moorabool-street, Geelong; 8 (1) (b).

REMOVALS FROM THE REGISTER.

Deceased.

Registered Number; Name; Address.

- 288; Blackburne, R. G.; State Savings Bank of Victoria, 139 Elizabeth-street.
 61; Butler, A. Richard; 14 Washington-street, Toorak, S.E.2.
 1457; Cole, J. D.; c/o A.N.Z. Bank Limited, 394 Collins-street.
 244; Fick, Verner; cnr. Dundas and Nelson streets, Rye.
 307; Dossetor, D. R.; 399 Little Collins-street.
 554; Graham, Ernest R.; 16 Jersey-street, Balwyn, E.8.
 1197; Howe, Lyall F.; 20 Bridge-street, Sydney, N.S.W.
 848; Jellett, Fred. T.; Department of Works, Darwin, N.T.

Resignations.

Registered Number; Name; Address.

- 1375; Balasubramaniam, R. Sri; 64 Green Path, Colombo, Ceylon.
 947; Bunn, C. A.; Department of Architecture, Perth Technical College, Perth, Western Australia.
 1134; Carozzi, Frank; Department of Works, 225 Bourke-street.
 615; Crick, Guy; 250 Queen-street, Brisbane, Queensland.
 1501; Fox, John M.; A. & N.Z. Bank, 104 Grenfell-street, Adelaide, South Australia.
 1484; Holt, Horace; 35 Scott-street, Narrabundah, Canberra, A.C.T.
 1633; Kalnins, A.; 2 Glossop-crescent, Campbell, Canberra, A.C.T.
 1473; Kapelis, Z.; 78 Hutt-street, Adelaide, South Australia.
 1549; Longdon, R. G.; Department of Public Works, Hobart, Tasmania.
 1642; Morgan, H. J.; 12 Rippon-avenue, Dundas, N.S.W.
 1208; Rogers, James S. G.; 46 Brisbane-street, Launceston, Tasmania.
 1468; Tippet, Helen (Mrs.); c/o Alice Springs Hospital, N.T.
 1003; Warren, Robert G.; 39 Ainslie-avenue, Canberra City, A.C.T.
 1696; Wong Kok Yan; 366 St. Kilda-road, Melbourne, S.C.1.
 1288; Yakas, Orestes A.; Flashman's Hotel, Rawalpindi, West Pakistan.

Suspensions.

Registered Number; Name; Address.

- 1398; Bland, Robert A.; 26 Bale-street, Ascot, Queensland.
 961; Gray, Alastair C.; 91 Sackville-street, Kew, E.4.
 1433; Kandavel, V.; 2 Gilton School-lane, Nugogoda, Ceylon.
 1690; Lumsden, A. J.; 24 Park-street, South Yarra, S.E.1.
 1215; Munro, C. C.; War Service Homes Division, 117 Edward-street, Brisbane, Queensland.
 1671; Seah Peng Chua; 9 Lorong M. Telok Kurau, Singapore, 15.

By order of the Board,

JOHN B. ISLIP,
Registrar.

Country Fire Authority Act.

PERMISSION TO HOLD FIRE BRIGADE DEMONSTRATION.

IN pursuance with the provisions of section 103 of the Country Fire Authority Act 1958, the Country Fire Authority has granted permission for the holding of a fire brigade demonstration as under:—

URBAN FIRE BRIGADES.

At Dunolly, on Saturday, 10th February, 1962.

J. L. ALLEN,
Secretary.

6th February, 1962.

Country Fire Authority Act 1958.

VARIATION OF SUMMER PERIOD IN RESPECT OF SPECIFIED PARTS OF THE COUNTRY AREA OF VICTORIA.

WHEREAS by section 4 of the *Country Fire Authority Act 1958* it is enacted that the Chief Secretary of Victoria, after consultation with the Minister of Forests, may from time to time by declaration published in the *Government Gazette* declare any period to be the summer period in respect of the country area of Victoria, or any specified part or parts thereof and, without affecting the generality of the foregoing, may declare different periods to be the summer period in respect of different parts of the said country area:

And whereas by the said sub-section it is further enacted that any declaration so published may be revoked, amended, or varied by a subsequent declaration so published:

And whereas by declarations issued on the sixth day of November, 1961, and the tenth day of November, 1961, and published in the *Government Gazette* of the eighth day of November, 1961, and the fifteenth day of November, 1961, respectively, different summer periods expiring on the fifteenth day of April, 1962, were declared in respect of different parts of the country area of Victoria, including the parts of the said country area specified in the Schedule hereto:

And whereas it is deemed expedient that the aforesaid declarations should be varied in the manner hereinafter described:

And whereas the Chief Secretary and the Minister of Forests have consulted accordingly:

Now therefore I, Edward Raymond Meagher, for and on behalf of the Chief Secretary of Victoria, do by this my declaration vary the aforesaid declarations by declaring that the summer period in respect of the parts of the country area of Victoria specified in the Schedule hereto shall end at midnight on the sixteenth day of February, 1962.

SCHEDULE.

Those portions of the Eighteenth Fire Control Region comprised by municipal districts of the City of Mildura, the Shires of Mildura and Waipup and those portions of the Shire of Swan Hill which lie north from the under-mentioned boundary, that is to say:—

Commencing at the south-western angle of Crown allotment 31, no section, Parish of Kulwin; thence easterly by a road and a line to a point on the west bank of the River Murray distant approximately 5,500 links easterly from the most eastern angle of Crown allotment 79, no section, Parish of Piangil.

E. R. MEAGHER,
for Chief Secretary.

Chief Secretary's Office,
Melbourne, 13th February, 1962.

Town and Country Planning Acts.

CITY OF SHEPPARTON.

INTERIM DEVELOPMENT ORDER.

BY virtue of the powers conferred by the Town and Country Planning Acts and of every other power enabling it in that behalf, the Council of the City of Shepparton (hereinafter referred to as the Responsible Authority) having commenced the preparation of a planning scheme in accordance with the said Act, on the eleventh day of December, 1961, hereby makes the following Interim Development Order for the purpose of regulating, restricting, restraining or prohibiting the use or development of any land or the erection, construction or carrying out of any buildings or works on any land within the area described in the Schedule hereto:—

1. After the coming into operation of this Interim Development Order no person shall use or develop any land or erect, construct or carry out any buildings or works on any land within the area included in the Schedule, except in accordance with the provisions of a permit issued by the Responsible Authority.

2. Any application for a permit to use or develop any land or to erect, construct or carry out any buildings or works shall be accompanied by a sketch plan or copy of certificate of title of the land and a description of the proposed use or development and type and construction of any buildings or works proposed to be erected, constructed or carried out and such other particulars relating to the application as the Responsible Authority may require.

3. This Interim Development Order shall not prevent the continuance of the use of any land or buildings for the purposes for which such land or buildings were lawfully used immediately before the coming into operation of this Order.

4. Schedule.—

Area 1.—Commencing at a point on Verney-road being the south-east corner of Crown allotment 78B, Parish of Shepparton; thence northerly by part of that road to the north-east corner of allotment 77B, Parish of Shepparton; thence westerly by the said Crown allotment 77B and part of Crown allotment 77A, Parish of Shepparton, to the Goulburn Valley Highway; thence southerly by part of that highway to a road at the north-west corner of Crown allotment 77, Parish of Shepparton; thence westerly by part of that road along Crown allotments 79B, 79A, 80B, 80A and 81, Parish of Shepparton, to a road at the north-west corner of Crown allotment 81; thence southerly by that road along Crown allotment 81 and its prolongation southerly to the Goulburn River; thence generally easterly by part of that river to a point in line with the northern boundary of Crown allotment 17, Parish of Shepparton; thence by a line generally north-easterly across the Goulburn River and a road to the south-east corner of Crown allotment 80B, being also the south-east corner of lot 1 on plan of subdivision No. 23966 lodged at the Office of Titles, Melbourne; thence northerly by part of the eastern boundary of Crown allotment 80B 140 links; thence by lines bearing 318 deg. 51 min. 1,049.7 links, 314 deg. 12 min. 690 links, 307 deg. 53 min. 1,731.5 links and 360 deg. 0 min. 3,710 links to the north-east corner of lot 1, lodged plan No. 23966 aforesaid; thence by a line bearing 89 deg. 48 min. 2,552 links to the eastern boundary of Crown allotment 80B; thence southerly by part of that eastern boundary 1,489.5 links; thence by a line bearing 89 deg. 30 min. 1,774 links to the eastern boundary of Crown allotment 79A; thence southerly by part of that eastern boundary of Crown allotment 79A 1,666.3 links; thence by a line easterly to a point on the Goulburn Valley Highway, such point being 4,229 links north of the south-east corner of the western portion of Crown allotment 78, Parish of Shepparton; thence northerly by part of that highway to Pine-road; thence easterly, northerly and easterly by Pine-road to the point of commencement.

Area 2.—Commencing at the intersection of Verney-road and New Dookie-road, being the south-west corner of land comprised in plan of subdivision No. 27673 lodged at the Office of Titles, Melbourne; thence northerly by part of Verney-road to the south-west corner of Crown allotment 24, Parish of Shepparton, this point being also the north-west corner of land in lodged plan No. 27673 aforesaid; thence by part of the southern boundary of Crown allotment 24 bearing 90 deg. 7 min. 1,619.5 links to the north-east corner of land comprised in lodged plan No. 27673; thence by the eastern boundary of land comprised in lodged plan No. 27673 bearing 180 deg. 37 min. to the New Dookie-road aforesaid; thence by part of that road bearing 253 deg. 47½ min. to the point of commencement.

Area 3.—Commencing on Archer-street at the north-west corner of Crown allotment 22A, Parish of Shepparton; thence easterly 5,560 links to the north-east corner of Crown allotment 22A; thence southerly by the eastern boundary of Crown allotment 22A 1,481 links to a road (Poplar-avenue); thence westerly by part of that road to the north-east corner of Crown allotment 24, Parish of Shepparton; thence southerly by the eastern boundary of Crown allotment 24 to the Broken River; thence generally north-westerly by part of that river to Archer-street; thence by part of Archer-street bearing 9 deg. 23 min. to the point of commencement.

The common seal of the Mayor, Councillors and Citizens of the City of Shepparton was hereunto affixed pursuant to a Resolution of the Council dated the eleventh day of December, 1961, in the presence of—

LESLIE W. GRIBBLE, Mayor.
A. RIGG, Councillor.
R. O'BRIEN, Town Clerk.

(SEAL)

Report by the Town and Country Planning Board, on second day of February, 1962. Recommended for approval.—FRED. C. COOK, Chairman.

Approved by the Governor in Council, on the thirteenth day of February, 1962.—N. G. WISHART, Acting Clerk of the Executive Council.

Water Acts.

STATE RIVERS AND WATER SUPPLY COMMISSION.

MANANGATANG AND RAINBOW URBAN DISTRICTS.

NOTICE to owners of tenements in the under-mentioned streets in the Manangatang and Rainbow Urban Districts, and the private streets, lanes, courts and alleys opening thereto:—

MANANGATANG URBAN DISTRICT.

Church-street, from Rose-street to a point opposite lot 55, about 12½ chains southerly.

Coghill-street, from end of existing main opposite lot 9, on lodged plan of subdivision No. 12035, to a point opposite lot 14 on the said lodged plan, about 6 chains westerly.

RAINBOW URBAN DISTRICT.

Railway-street, from end of existing main opposite allotment 4, section V, to a point opposite allotment 5, said section V, about 1½ chains southerly.

The main pipe in the said streets being laid down, the owners of all tenements situated as above are hereby required, on or before the 19th day of March next, to cause proper pipes and stop cocks to be laid, so as to supply water within such tenements from the main pipe.

M. T. IRONSIDE, Secretary,
State Rivers and Water Supply Commission.
Melbourne, 12th February, 1962.

Water Acts.

STATE RIVERS AND WATER SUPPLY COMMISSION.

DANDENONG-SPRINGVALE AND CHELSEA-FRANKSTON URBAN DISTRICTS.

NOTICE to owners of tenements in the under-mentioned streets in the Dandenong-Springvale and Chelsea-Frankston Urban Districts, and the private streets, lanes, courts and alleys opening thereto:—

DANDENONG-SPRINGVALE URBAN DISTRICT.

Keysborough.

Claremont-road, from Festival-crescent to a point opposite lot 184, about 2 chains northerly.

Festival-court.

Festival-crescent, from Chandler-road to a point opposite lot 146, about 1 chain southerly from Finchaven-avenue.

Finchaven-avenue.

Haldane-road, from Finchaven-avenue to a point opposite lot 27, about 2½ chains southerly.

Parkmore-court.

Parkmore-road.

Springside-road, from Festival-crescent to a point opposite lot 172, about 1 chain northerly.

Wooltana-court.

Wooltana-road.

CHELSEA-FRANKSTON URBAN DISTRICT.

Frankston.

Frankston-Dandenong road, from Mahogany-avenue to a point opposite lot 479, about 1 chain north-easterly from Corsican-street.

Friswell-place.

Lehmann-crescent, from end of existing main opposite lot 326, about 1½ chains easterly from Candlebark-crescent to end of existing main opposite lot 339, about 3 chains northerly from Forest-drive.

The main pipe in the said streets being laid down, the owners of all tenements situated as above are hereby required, on or before the 19th day of March next, to cause proper pipes and stop cocks to be laid, so as to supply water within such tenements from the main pipe.

M. T. IRONSIDE, Secretary,
State Rivers and Water Supply Commission.
Melbourne, 12th February, 1962.

AVENEL WATERWORKS TRUST.

RATING BY-LAW 1962.

THE Avenel Waterworks Trust, in pursuance and exercise of the powers conferred by the Water Acts, doth hereby make a rate for the supply of water for domestic purposes of Two shillings in the pound of the annual municipal valuation of lands and tenements liable to be rated within the Avenel Urban District.

Provided that in no case shall the amount of rate payable per annum in respect of any tenement (other than on land on which there is no building) be less than One hundred shillings, and in respect of land on which there is no building less than Fifteen shillings.

Such rates are made and shall be levied on the occupiers or owners of the lands and tenements for the year commencing the 1st day of January, 1962, and shall be payable on the 28th day of March, 1962, at the office of the said Trust.

The maximum quantity of water to be supplied in any one year without further charge to any property rated by the Trust is hereby fixed at the quantity which, at a charge of One shilling and six pence per 1,000 gallons, would produce an amount equal to the amount of rate levied on such property for the said year.

The charge for water supplied by measure to any property rated by the Trust in excess of such maximum quantity, computed as in the last preceding clause, is hereby fixed at One shilling and six pence per 1,000 gallons as a minimum charge.

Water troughs will be supplied as follows:—For each trough in an allotment of 5 acres or under, One pound two shillings and six pence per annum; more than 5 acres a charge of One pound two shillings and six pence for the first 5 acres and One shilling and six pence for each additional acre.

The charge for water supplied by measure shall be payable, on demand, at the office of the said Trust.

Passed the 6th day of October, 1961.

The common seal of the Avenel Waterworks Trust was hereunto affixed, in the presence of—

(SEAL)

MARTIN MORAN, Chairman.
P. KELLY, Secretary.

Approved, 5th February, 1962.—W. J. MIBUS, Minister of Water Supply.

COBRAM WATERWORKS TRUST.

RATING BY-LAW FOR THE YEAR 1962.

THE Cobram Waterworks Trust, in pursuance and exercise of the powers conferred by the Water Acts, doth hereby make a rate for the supply of water for domestic purposes of Nine pence in the pound on the annual municipal value of lands and tenements liable to be rated within the Cobram Urban District.

Provided that in no case shall the amount of rate payable per annum in respect of any tenement (other than land on which there is no building) be less than Thirty shillings, and in respect of any land on which there is no building less than Fifteen shillings.

Such rate is made for the year commencing on the 1st day of January, 1962, and shall be payable on the 10th day of April, 1962, at the office of the said Trust.

Dated this 21st day of December, 1961.

(SEAL)

JOHN E. C. RADCLIFFE, Chairman.
M. H. SINCLAIR, Commissioner.
RONALD T. CUTTS, Secretary.

Approved, 5th February, 1962.—W. J. MIBUS, Minister of Water Supply.

NOOJEE WATERWORKS TRUST.

RATING BY-LAW 1962.

THE Noojee Waterworks Trust, in pursuance and exercise of the powers conferred by the Water Acts, doth hereby make a rate for the supply of water for domestic purposes of Three shillings and six pence in the pound on the annual municipal valuations of lands and tenements to be rated within the Noojee Urban District.

Provided that in no case shall the amount of rate payable per annum in respect of any tenement (other than on land on which there is no building) be less than Four pounds ten shillings and in respect of any land on which there is no building less than Two pounds.

Such rates are made and shall be levied upon the occupiers or owners of the said lands and tenements for the year commencing the 1st day of January, 1962, and ending the 31st day of December, 1962, and shall be payable on the 28th day of February, 1962, at the office of the said Trust.

The maximum quantity of water to be supplied in any one year without further charge to any property rated by the Trust is hereby fixed at the quantity which,

at a charge of Two shillings per 1,000 gallons, would produce an amount equal to the amount of the rate levied on such property for the said year.

The charge for water supplied by measure to any property rated by the Trust in excess of such maximum quantity, computed as in the last preceding clause, is hereby fixed at Two shillings per 1,000 gallons.

The charge for water supplied by measure shall be payable, on demand, at the office of the Trust.

Passed this 11th day of December, 1961.

(SEAL) H. F. McCAY, Chairman.
W. J. MOYES, Commissioner.
K. A. PRETTY, Secretary.

Approved, 5th February, 1962.—W. J. MIBUS, Minister of Water Supply.

ROMSEY WATERWORKS TRUST.

RATING BY-LAW FOR THE YEAR 1962.

THE Romsey Waterworks Trust, in pursuance and exercise of the powers conferred by the Water Acts, doth hereby make a rate for the supply of water for domestic purposes of Three shillings and three pence in the pound of the annual municipal valuation of lands and tenements liable to be rated within the Romsey Urban District.

Provided that in no case shall the amount of rate payable per annum in respect of any tenement (other than on land on which there is no building) be less than Five pounds and in respect of any land on which there is no building less than One pound ten shillings.

Such rates are made and shall be levied upon the occupiers or owners of the said lands and tenements for the year commencing the 1st day of January, 1962, and ending the 31st day of December, 1962, and shall be payable on the 1st day of March, 1962, at the office of the said Trust.

Passed this 8th day of January, 1962.

(SEAL) L. J. COOK, Chairman.
J. PATTERSON, Secretary.

Approved, 5th February, 1962.—W. J. MIBUS, Minister of Water Supply.

MOUNT MACEDON WATERWORKS TRUST.

RATING BY-LAW FOR THE YEAR 1962.

THE Mount Macedon Waterworks Trust, in pursuance and exercise of the powers conferred by the Water Acts, doth hereby make a rate for the supply of water for domestic purposes of Two shillings in the pound of the municipal valuation of lands and tenements liable to be rated within the Mount Macedon Urban District.

Provided that in no case shall the amount of rate payable per annum in respect of any tenement (other than on land on which there is no building) be less than Two pounds, and in respect of any land on which there is no building less than Two pounds.

Such rates are made and shall be levied upon the occupiers or owners of the said lands and tenements for the year commencing the 1st day of January, 1962, and shall be payable on the 30th day of March, 1962, at the office of the said Trust.

The maximum quantity of water to be supplied in any one year without further charge to any property rated by the Trust is hereby fixed at the quantity which, at a charge of Two shillings per 1,000 gallons would produce an amount equal to the amount of rate levied on such property for the said year.

The charge for water supplied by measure to any property rated by the Trust in excess of such maximum quantity, computed as in the preceding clause, is hereby fixed at Two shillings per 1,000 gallons up to 300,000 gallons, and One shilling and six pence per 1,000 gallons in excess of this amount.

The charge for water supplied by measure shall be payable, on demand, at the office of the Trust.

Passed this 22nd day of November, 1961.

(SEAL) T. T. ORDE, Chairman.
T. D. SCOTT, Commissioner.
R. E. RUTHERFORD, Secretary.

Approved, 5th February, 1962.—W. J. MIBUS, Minister of Water Supply.

SHIRE OF MOUNT ROUSE WATERWORKS TRUST.

RATING BY-LAW FOR THE YEAR 1962.

THE Shire of Mount Rouse Waterworks Trust, in pursuance and exercise of the powers conferred by the Water Acts, doth hereby make the under-mentioned rates in the pound on the annual municipal valuation of lands and tenements within the Urban Districts of Dunkeld, Glenthompson and Peshurst:—

Dunkeld Urban District, Thirty-nine pence in the pound.
Glenthompson Urban District, Thirty pence in the pound.
Peshurst Urban District, Thirty-three pence in the pound.

Provided that in no case shall the amount of rate payable per annum in respect of any tenement (other than on land on which there is no building) in the said Urban Districts be less than Three pounds ten shillings and in respect of land on which there is no building less than Fifteen shillings.

Such rates are made and shall be levied upon the occupiers or owners of the said lands and tenements for the year commencing the 1st day of January, 1962, and shall be payable on the 1st day of March, 1962, at the office of the Trust.

The maximum quantity of water to be supplied in the year without further charge to any property rated by the Trust is hereby fixed at the quantity which, at a charge of Two shillings per 1,000 gallons would produce an amount equal to the amount of the rate levied on such property for the said year.

The charge for water supplied by measure to any property rated by the Trust in excess of such maximum quantity, computed as in the last preceding clause, is hereby fixed at Two shillings per 1,000 gallons.

The charge for water supplied by measure shall be payable, on demand, at the office of the Trust.

Passed this 10th day of January, 1962.

(SEAL) FRANCIS B. TURNER, Chairman.
R. SCHRAMM, Commissioner.
G. M. COMMONS, Secretary.

Approved, 5th February, 1962.—W. J. MIBUS, Minister of Water Supply.

KING RIVER IMPROVEMENT TRUST.

By-Law No. 13.

THE King River Improvement Trust, in pursuance and exercise of the powers conferred by the *River Improvement Act 1958*, doth make the By-law following:—

1. The following rate, to be called the King River Improvement District River Improvement Rate, is hereby made and shall be levied upon the occupiers or owners of all properties within the King River Improvement District which are rateable to any municipality, a rate of Two pence in the pound on the net annual municipal value of all those properties within the First Division of the district: Provided that the sum of One shilling shall be the minimum amount payable in respect of any property liable to be rated in the said division.

2. In respect of all those properties within the Second and Third Divisions, a rate of Six pence in the pound on the net annual value of all those properties within the divisions: Provided that the sum of One shilling shall be the minimum amount payable in respect of any property liable to be rated in the said divisions.

3. Such rates are made and shall be levied for the year beginning with the 1st day of January, 1962, and ending with the 31st day of December, 1962, and shall be payable on the 10th day of April, 1962, at the office of the King River Improvement Trust, at Wangaratta.

4. Such person or persons as the King River Improvement Trust may from time to time appoint for that purpose, shall be and is or are hereby authorized to demand, receive, collect, and recover the said rate.

The foregoing By-law was made by the King River Improvement Trust on the 8th day of December, 1961, and the common seal of the said Trust was hereunto affixed on the 8th day of December 1961, in the presence of—

(SEAL) A. D. DIFFY, Chairman.
PERCY T. MILDREN, Commissioner.
D. REID, Secretary.

Approved by the Governor in Council, 6th February, 1962.—N. G. WISHART, Acting Clerk of the Executive Council.

YARRA JUNCTION WATERWORKS TRUST.

RATING BY-LAW No. 37.

THE Yarra Junction Waterworks Trust, in pursuance and exercise of the powers conferred by the Water Acts, doth hereby make a rate for the supply of water for domestic purposes of One shilling and six pence in the pound of the annual municipal valuations of the lands and tenements within the Yarra Junction Urban District.

Provided that in no case shall the amount payable per annum in respect to any tenement (other than land on which there is no building) be less than Two pounds (£2) and in respect of land on which there is no building less than One pound (£1).

Such rate is made for the year commencing on the 1st day of January, 1962, and shall be payable on the 18th day of February, 1962.

The maximum water to be supplied in any one year without any further charge to any property rated by the Trust is hereby fixed at the quantity which, at a charge of One shilling and six pence per 1,000 gallons, would produce an amount equal to the amount of rate levied on such property for the said year.

The charge for water supplied by measure to any property rated by the Trust in excess of such maximum computed as in the last preceding clause, is hereby fixed at One shilling and six pence per 1,000 gallons.

The charge for water supplied by measure shall be payable, on demand, at the office of the Trust.

Such person or persons as the Trust may appoint for the purpose are hereby authorized to demand, receive, collect and recover the said rates and charges.

Passed this 23rd day of November, 1961.

(SEAL)

A. A. FINDER, Chairman.
A. M. GLEESON, Secretary.

Approved, 5th February, 1962.—W. J. MIBUS, Minister of Water Supply.

COLAC WATERWORKS TRUST.

RATING BY-LAW FOR THE PERIOD 1ST JANUARY, 1962, TO 30TH SEPTEMBER, 1962.

Colac Urban District.

THE Colac Waterworks Trust, in pursuance and exercise of powers conferred by the Water Acts, doth hereby make a rate for the supply of water for domestic purposes of Eight pence in the pound on the annual municipal valuations of lands and tenements liable to be rated within the Colac Urban District.

Provided that in no case shall the amount of rate payable per annum in respect of any tenement (other than land on which there is no building) be less than Forty-five shillings, and in respect of land on which there is no building less than Thirty shillings.

Such rates are made and shall be levied upon the occupiers or owners of the said lands and tenements for the period commencing the 1st day of January, 1962, and shall be payable in one sum on the 30th day of March, 1962, at the office of the said Trust, and if not paid within four months from the date made payable will bear interest at the rate of 6 per cent. per annum from the date made payable until paid.

The maximum quantity of water to be supplied in the aforementioned period, without further charge to any property rated by the Trust, is hereby fixed at the quantity which, at a charge of One shilling and six pence per 1,000 gallons, would produce an amount equal to the amount of rate levied on such property for the said period.

The charge for water supplied by measure to any property rated by the Trust in excess of such maximum quantity, computed as in the last preceding clause, is hereby fixed at Two shillings per 1,000 gallons.

The above charge for water supplied by measure to any property shall be payable, on demand, at the office of the said Trust.

Signed and sealed this 18th day of December, 1961.

(SEAL)

ARTHUR F. POTTER, Chairman.
C. M. STEWART, Commissioner.
E. J. ROBBINS, Secretary.

Approved, 5th February, 1962.—W. J. MIBUS, Minister of Water Supply.

GLENROWAN WATERWORKS TRUST.

RATING BY-LAW FOR THE YEAR 1962.

THE Glenrowan Waterworks Trust, in pursuance and exercise of the powers conferred by the Water Acts, doth hereby make a rate for the supply of water for domestic purposes of Three shillings and six pence in the pound on the annual municipal valuation of lands and tenements liable to be rated within the Glenrowan District.

Provided that in no case shall the amount of rate payable per annum in respect of any tenement (other than land on which there is no building) be less than Six pounds fifteen shillings, and in respect of land on which there is no building less than Two pounds.

Such rates are made and shall be levied upon the occupiers or owners of the said lands and tenements for the year commencing the 1st day of January, 1962, and shall be payable on the 1st day of March, 1962, at the office of the said Trust.

Passed this 19th day of December, 1961.

The common seal of the Glenrowan Waterworks Trust was attached hereto, in the presence of—

(SEAL) J. E. SCOTT, Chairman.
R. RAWSON, Commissioner.
E. C. BATES, Secretary.

Approved, 5th February, 1962.—W. J. MIBUS, Minister of Water Supply.

COLAC WATERWORKS TRUST.

RATING BY-LAW FOR THE PERIOD 1ST JANUARY, 1962, TO 30TH SEPTEMBER, 1962.

Cororooke, Coragulac, Alvie, Warrion, Beeac and Cressy Urban Districts.

THE Colac Waterworks Trust, in pursuance and exercise of powers conferred by the Water Acts, doth hereby make a rate for the supply of water for domestic purposes of Two shillings in the pound on the annual municipal valuations of lands and tenements liable to be rated within the Cororooke, Coragulac, Alvie, Warrion, Beeac and Cressy Urban Districts.

Provided that in no case shall the amount of rate payable per annum in respect of any tenement (other than land on which there is no building) be less than One hundred and ten shillings, and in respect of land on which there is no building less than Thirty shillings.

Such rates are made and shall be levied upon the occupiers or owners of the said lands and tenements for the period commencing the 1st day of January, 1962, and shall be payable in one sum on the 30th day of March, 1962, at the office of the said Trust, and if not paid within four months from the date made payable will bear interest at the rate of 6 per cent. per annum from the date made payable until paid.

The maximum quantity of water to be supplied in the aforementioned period, without further charge to any property rated by the Trust, is hereby fixed at the quantity which, at a charge of Two shillings per 1,000 gallons, would produce an amount equal to the amount of rate levied on such property for the said period.

The charge for water supplied by measure to any property rated by the Trust in excess of such maximum quantity, computed as in the last preceding clause, is hereby fixed at Two shillings per 1,000 gallons.

The above charge for water supplied by measure to any property shall be payable, on demand, at the office of the said Trust.

Signed and sealed this 18th day of December, 1961.

(SEAL)

ARTHUR F. POTTER, Chairman.
C. M. STEWART, Commissioner.
E. J. ROBBINS, Secretary.

Approved, 5th February, 1962.—W. J. MIBUS, Minister of Water Supply.

BROKEN RIVER IMPROVEMENT TRUST.

RATING BY-LAW FOR 1962.

THE Broken River Improvement Trust, in pursuance and exercise of the powers conferred by the *River Improvement Act 1958*, doth make the By-law following:—

1. The following rates to be called the Broken River Improvement District River Improvement Rates, are hereby made and shall be levied upon the occupiers or owners of all properties within the Broken River Improvement District which properties are rateable to any municipality.

2. In respect of all rateable properties within the First Division of the District a rate of three pence in the £1 on the net annual value thereof: Provided that the sum of One shilling shall be the minimum sum payable in respect of any property within that division.

3. In respect of all rateable properties within the Second Division a rate of Two pence in the £1 on the net annual value thereof: Provided that the sum of One shilling shall be the minimum amount payable in respect of any property within that division.

4. In respect of all rateable properties within the Third Division a rate of Fifteen one-hundredths pence in the £1 on the net annual value of all properties within that division.

5. Such rates are made and shall be levied for the year beginning the 1st day of January, 1962, and ending on the 31st day of December, 1962, and shall be payable on the 10th day of April, 1962, at the office of the Trust, Mair-street, Benalla.

6. Such person or persons as the Commissioners of the Trust may appoint from time to time for that purpose shall be and are hereby authorized to demand, receive, collect and recover the said rate.

The foregoing By-law was made by the Broken River Improvement Trust on the 7th day of December, 1961.

The common seal of the Broken River Improvement Trust was hereunto affixed, on the 7th day of December, 1961—

(SEAL) ROY T. HILL, Chairman.
W. McCALL SAY, Commissioner.
E. C. BATES, Secretary.

Approved by the Governor in Council, 6th February, 1962.—N. G. WISHART, Acting Clerk of the Executive Council.

DUMBALK WATERWORKS TRUST.

BY-LAW No. 6.

Rating By-law for Year 1962.

THE Dumbalk Waterworks Trust, in pursuance and exercise of its powers conferred by the Water Acts, doth hereby make a rate of One shilling and nine pence in the pound (£1) on the net annual valuation of lands and tenements liable to be rated within the Dumbalk Urban District.

Provided that in no case shall the amount of rate payable per annum in respect of any tenement (other than land on which there is no building) be less than Thirty shillings, and in respect of any land on which there is no building, be less than Twenty shillings.

Such rates are made and shall be levied upon the occupiers or owners of the said lands and tenements for the year commencing the 1st day of January, 1962, and ending on the 31st day of December, 1962, and shall be payable on the 3rd day of April, 1962, at the office of the Trust.

The maximum quantity of water to be supplied in any one year without further charge to any property rated by the Trust is hereby fixed at the quantity which, at a charge of One shilling and three pence per 1,000 gallons, would produce an amount equal to the amount levied on such property for the said year.

The charge for water supplied by measure to any property rated by the Trust in excess of such maximum quantity, computed as in the last preceding clause, is hereby fixed at One shilling and three pence per 1,000 gallons.

The charge for water supplied to any property not rated by the Trust shall be by agreement and at the rate of Four shillings per 1,000 gallons.

The charge for water supplied by measure shall be payable, on demand, at the office of the Trust.

Passed this 19th day of December, 1961.

(SEAL) O. AYTON, Chairman.
A. L. GRAHAM, Secretary.

Approved, 5th February, 1962.—W. J. MIBUS, Minister of Water Supply.

FOSTER WATERWORKS TRUST.

RATING BY-LAW 1962.

THE Foster Waterworks Trust, in pursuance and exercise of the powers conferred by the Water Acts, doth hereby make a rate for the supply of water

for domestic purposes of One shilling and six pence in the pound on the annual municipal valuation of lands and tenements within the Foster Urban District.

Provided that in no case shall the amount payable per annum in respect of any tenement (other than land on which there is no building) be less than Forty-two shillings, and in respect of any land on which there is no building less than Fifteen shillings per annum.

Such rate is made for the year commencing the 1st day of January, 1962, and shall be payable on the 31st day of May, 1962, at the office of the said Trust.

The maximum quantity of water to be supplied in any one year without further charge to any property rated by the Trust is hereby fixed at the quantity which, at the charge of One shilling and six pence per 1,000 gallons, would produce an amount equal to the amount of rate levied on such property for the said year.

The charge for water supplied by measure to any property rated by the Trust in excess of such maximum quantity, computed as in the last preceding clause, is hereby fixed at One shilling and six pence per 1,000 gallons.

The charge for water supplied by measure to any property not rated by the Trust is hereby fixed at One shilling and six pence per 1,000 gallons and the minimum quantity of water to be charged for in cases where water is so supplied is hereby fixed at 42,000 gallons.

The charge for water supplied by measure shall be payable, on demand, at the office of the Trust.

Passed at a meeting of the Trust held on the 15th day of December, 1961.

(SEAL) DOUGLAS M. DAVIS, Commissioner.
H. L. PHILLIPS, Commissioner.
D. J. VAN DER BURGH, Secretary.

Approved, 5th February, 1962.—W. J. MIBUS, Minister of Water Supply.

WHOROULY CREEK IMPROVEMENT TRUST.

BY-LAW No. 3.

THE Whorouly Creek Improvement Trust, in pursuance and exercise of the powers conferred by the *River Improvement Act 1958*, doth make the By-law following:—

1. The following rates, to be called the Whorouly Creek Improvement District Improvement Rate, are hereby made, and shall be levied upon the occupiers or owners of all properties within the Whorouly Creek Improvement District which are rateable to any municipality:—

A rate of Eight pence in the pound on the net annual value of all properties in the First Division, being those properties coloured green on the plan of the Whorouly Creek Improvement District, titled the Whorouly Creek Improvement District Rating Divisions, approved by the Governor in Council and lodged at the office of the State Rivers and Water Supply Commission, at Melbourne.

A rate of Six pence in the pound on the net annual value of all properties in the Second Division, being those properties coloured brown on the said plan.

A rate of Four pence in the pound on the net annual value of all properties in the Third Division, being those properties shown coloured yellow on the said plan.

2. In respect of all those properties within the Fourth Division, being all those properties uncoloured on the said plan, no rate is made or levied for the period beginning with the 1st day of January, 1962, and ending with the 31st day of December, 1962.

3. In respect of any rateable property other than those included in the Fourth Division the minimum amount payable shall be One shilling.

4. Such rates are made and shall be levied for the period beginning with the 1st day of January, 1962, and ending with the 31st day of December, 1962, and shall be payable on the 10th day of April, 1962, at the office of the Whorouly Creek Improvement Trust, at Whorouly.

5. Such person or persons as the Whorouly Creek Improvement Trust may from time to time appoint for the purpose, shall be and is or are hereby authorized to demand, receive, collect and recover the said rate.

The foregoing By-law was made by the Whorouly Creek Improvement Trust on the 13th day of December, 1961, and the common seal of the said Trust was hereunto affixed this 13th day of December, 1961, in the presence of—

(SEAL) C. B. POWELL, Chairman.
J. G. ARUNDEL, Commissioner.
KEVIN J. MORROW, Secretary.

Approved by the Governor in Council, 6th February, 1962.—N. G. WISHART, Acting Clerk of the Executive Council.

LONGWOOD WATERWORKS TRUST.

RATING BY-LAW FOR THE YEAR 1962.

THE Longwood Waterworks Trust, in pursuance and exercise of the powers conferred by the Water Acts, doth hereby make the following rates for the supply of water for domestic purposes on lands and tenements liable to be rated within the district of the Trust.

On such lands and tenements a rate of Five pounds per annum of the amount of the annual municipal valuation not exceeding Twenty pounds.

A rate of Six pounds per annum where the annual municipal valuation exceeds Twenty pounds but does not exceed Twenty-five pounds.

A rate of Seven pounds per annum where the annual municipal valuation exceeds Twenty-five pounds but does not exceed Thirty pounds.

A rate of Eight pounds fifteen shillings per annum where the annual municipal valuation exceeds Thirty pounds but does not exceed Forty-five pounds.

A rate of Ten pounds per annum where the annual municipal valuation exceeds Forty-five pounds but does not exceed Fifty-five pounds.

A rate of Thirteen pounds per annum where the annual valuation exceeds Fifty-five pounds but does not exceed Seventy-five pounds.

A rate of Sixteen pounds per annum where the annual municipal valuation exceeds Seventy-five pounds but does not exceed One hundred pounds.

A maximum rate of Forty-five pounds per annum on the annual municipal valuation exceeding One hundred pounds.

Provided that in no case shall the amount of rate payable per annum in respect of any tenement (other than on land on which there is no building) be less than One hundred shillings, and in respect of any land on which there is no building less than Forty-five shillings.

Such rates are made and shall be levied upon the occupiers or owners of the said lands and tenements for the year commencing the 1st day of January, 1962, and shall be payable on the 1st day of May, 1962, at the office of the said Trust.

Passed this 17th day of January, 1962.

(SEAL) R. J. HOUSTON, Chairman.
L. GRANT, Secretary.

Approved, 5th February, 1962.—W. J. MIBUS, Minister of Water Supply.

CITY OF ARARAT.—WATER SUPPLY DISTRICT.

AUTHORITY TO OBTAIN BANK OVERDRAFT.

HIS Excellency the Governor of the State of Victoria, by and with the advice of the Executive Council thereof, doth by Order made on the 13th February, 1962, authorize the Council of the City of Ararat to obtain, in pursuance of the provisions of section 286 of the *Water Act 1958* (No. 6413), an advance or advances during the year ending 30th September, 1962, from the Bank of New South Wales, Ararat, by overdraft of the Council's current account thereat, such overdraft not to exceed at any one time the sum of Three thousand pounds (£3,000).

N. G. WISHART,
Acting Clerk of the Executive Council.

At Government House,
Melbourne, 13th February, 1962.

HEATHCOTE WATERWORKS TRUST.

AUTHORITY TO OBTAIN BANK OVERDRAFT.

HIS Excellency the Governor of the State of Victoria, by and with the advice of the Executive Council thereof, doth by Order made on the 13th February, 1962,

authorize the Heathcote Waterworks Trust to obtain, in pursuance of the provisions of section 286 of the *Water Act 1958* (No. 6413), an advance or advances during the year 1962 from the Commercial Bank of Australia Limited, Heathcote, by overdraft of the Trust's current account thereat, such overdraft not to exceed at any one time the sum of Two thousand five hundred pounds (£2,500).

N. G. WISHART,
Acting Clerk of the Executive Council.

At Government House,
Melbourne, 13th February, 1962.

WOODEND WATERWORKS TRUST.

AUTHORITY TO OBTAIN BANK OVERDRAFT.

HIS Excellency the Governor of the State of Victoria, by and with the advice of the Executive Council thereof, doth by Order made on the 13th February, 1962, authorize the Woodend Waterworks Trust to obtain, in pursuance of the provisions of section 286 of the *Water Act 1958* (No. 6413), an advance or advances during the period 1st January to 30th September, 1962, from the Commercial Bank of Australia Limited, Woodend, by overdraft of the Trust's current account thereat, such overdraft not to exceed at any one time the sum of Two thousand pounds (£2,000).

N. G. WISHART,
Acting Clerk of the Executive Council.

At Government House,
Melbourne, 13th February, 1962.

WOODEND WATERWORKS TRUST.

FIXING THE LIMIT OF BANK OVERDRAFT.

HIS Excellency the Governor of the State of Victoria, by and with the advice of the Executive Council thereof, doth by Order made on the 13th February, 1962, in pursuance of the provisions of section 288 of the *Water Act 1958* (No. 6413), fix the limit of the overdraft to be obtained by the Woodend Waterworks Trust from the Commercial Bank of Australia Limited, Woodend, at an amount not to exceed at any one time the sum of Four thousand pounds (£4,000).

N. G. WISHART,
Acting Clerk of the Executive Council.

At Government House,
Melbourne, 13th February, 1962.

PUBLIC TRUSTEE ACT 1958 (No. 6350).—SECTION 17.

I HEREBY give notice that on the 22nd January, 1962, the Public Trustee filed an election to administer the following deceased person's estate, in accordance with section 17 of the *Public Trustee Act 1958*:—

LITTLEJOHN, EMMA REBECCA, late of Newlands-road, Coburg, home duties, died 14th July, 1940.

I HEREBY give notice that on the 2nd February, 1962, the Public Trustee filed elections to administer the following deceased persons' estates, in accordance with section 17 of the *Public Trustee Act 1958*:—

LEET, PETER, late of Stud-road, Scoresby, war pensioner, died 17th August, 1961.

MOORE, MARY, late of 6 Janah-street, Leeton, New South Wales, widow, died 19th September, 1945.

PLEYDELL, DORA, late of 2 Albert-street, Richmond, pensioner, died 27th June, 1959.

SENKOVIC, JOSEF, late of 173 Chetwynd-street, North Melbourne, waterside worker, died 15th November, 1961.

WOODS, ROY OLIVER, formerly of Swan Hill, Victoria, but late of Goodnight, New South Wales, labourer, died 21st May, 1961.

A. D. DUNCAN,
Public Trustee.

601 Little Collins-street, Melbourne, C.1, 7th February, 1962.

NOTICE.

CREDITORS, next of kin, and others having claims against the estate of any of the under-mentioned deceased persons are required to send particulars of their claims to the Public Trustee, 7th Floor, 601 Little Collins-street, Melbourne, the personal representative, on or before the 17th April, 1962, after which date the Public Trustee may convey or distribute the assets, having regard only to the claims of which the Public Trustee then has notice:—

HAMMOND, ANDREW MARK, also known as Mark Hammond, formerly of Moriac, Victoria, but late of Mont Park, no occupation, died 15th June, 1960.

LEET, PETER, late of Stud-road, Scoresby, war pensioner, died 17th August, 1961.

LITTLEJOHN, EMMA REBECCA, late of Newlands-road, Coburg, home duties, died 14th July, 1940.

MOORE, MARY, late of 6 Janah-street, Leeton, New South Wales, widow, died 19th September, 1945.

PERROTT, REUBEN, late of 31 Union-street, Northcote, retired builder's labourer, died 16th November, 1961.

FLEYDELL, DORA, late of 2 Albert-street, Richmond, pensioner, died 27th June, 1959.

SEALE, ISABELLA, late of 12 Hope-street, Camberwell, widow, died 12th November, 1961.

SENKOVIC, JOSEF, late of 173 Chetwynd-street, North Melbourne, waterside worker, died 15th November, 1961.

SOUTAR, BEATRICE FLORA, late of 6 Lucan-street, Caulfield, widow, died 31st October, 1961.

WEIR, LAURA, formerly of 6 Yerrin-street, Balwyn, late of Kew, spinster, died 19th August, 1961.

WOODS, ROY OLIVER, formerly of Swan Hill, Victoria, but late of Goodnight, New South Wales, labourer, died 21st May, 1961.

Melbourne, 7th February, 1962.

A. D. DUNCAN,
Public Trustee.

CREDITORS, next of kin, and others having claims against the estate of Anastasia Cantwell, late of Home of Little Sisters of the Poor, Waterford, Ireland, pensioner, deceased (who died on the 9th May, 1947), are required to send particulars of their claims to the Public Trustee, 7th Floor, 601 Little Collins-street, Melbourne, the personal representative, on or before the 17th April, 1962, after which date the Public Trustee may convey or distribute the assets, having regard only to the claims of which the Public Trustee then has notice.

A. D. DUNCAN,
Public Trustee.

Melbourne, 7th February, 1962.

CREDITORS, next of kin, and others having claims against the estate of Patrick Joseph Cantwell, late of Croanwalsh, Powerstown, Clonmel, Tipperary, Ireland, retired farmer, deceased (who died on the 12th March, 1949), are required to send particulars of their claims to the Public Trustee, 7th Floor, 601 Little Collins-street, Melbourne, the personal representative, on or before the 17th April, 1962, after which date the Public Trustee may convey or distribute the assets, having regard only to the claims of which the Public Trustee then has notice.

A. D. DUNCAN,
Public Trustee.

Melbourne, 7th February, 1962.

SUMMONING OFFICER.

UNDER section 5 of the *Education Act* 1958, I hereby appoint—

EDWARD JOSEPH TURNER
to summon parents within the State of Victoria.

J. H. BLOOMFIELD,
Minister of Education.

Melbourne, 6th February, 1962.

Drainage Areas Act.

SPECIAL MAINTENANCE CHARGE MADE BY THE MINHAMITE SHIRE COUNCIL IN RESPECT OF THE EUMERALLA DRAINAGE AREA.

NOTICE is hereby given that, on the sixth day of February, 1962, in pursuance of the provisions of section 36 of the *Drainage Areas Act* 1958, the Governor in Council approved of the estimate of the cost of proposed maintenance works in the Eumeralla Drainage Area submitted by the Minhamite Shire Council, and of the making by the Council of a Special Maintenance Charge on properties within the said drainage area, for the year ending 30th September, 1962.

N. G. WISHART,
Acting Clerk of the Executive Council.

APPOINTMENTS.

HIS Excellency the Governor of the State of Victoria, by and with the advice of the Executive Council thereof, has, by Orders made on the 6th day of February, 1962, been pleased to make the under-mentioned appointments, viz.:—

CHIEF SECRETARY'S DEPARTMENT.

Licensing Inspector.

GEORGE ERNEST WARREN, Inspector of Police,

to be a Licensing Inspector for the purposes of the *Licensing Act* 1958, from the 26th January, 1962, vice Raymond Walter Carlile, resigned.

Electoral Registrars (Acting).

EDWARD JOSEPH GOODWIN

to be Electoral Registrar (Acting) for the Albert Park, Cardigan and South Melbourne Subdivisions of the Electoral District of Albert Park; and for the Montague, Newport East, Port Melbourne and Williamstown Subdivisions of the Electoral District of Williamstown, to take effect on and from the 23rd January, 1962, during the absence on leave of Thomas Joseph Kearney; and

RICHARD ERIC KERR

to be Electoral Registrar (Acting) for the Cobram, Nathalia, Numurkah, Rutherglen, Shepparton and Yarra-wonga Subdivisions of the Electoral District of Murray Valley; and for the Cohuna, Echuca, Kyabram, Mitiamo, Murchison, Nagambie, Pyramid Hill, Rochester, Rushworth and Tatura Subdivisions of the Electoral District of Rodney, to take effect on and from the 30th January, 1962, during the absence on leave of Keith Howlett.

Honorary Probation Officers.

ELIZABETH ALLEN (Mrs.), 33 View-street, Bendigo,
RONALD THOMAS BUCKLEY, "Hillside," Jells-road,
Whealers Hill,

DENIS LEO CAREY, 40 Langford-street, Moe,
JOHN MCLEOD CARMAN, "Dimoegan," Trawalla-road,
Croydon,

ANNA COWEN (Mrs.), 34 Yarravale-road, Kew,
WILLIAM DENISON DEASEY, 41 Rose-street, Armadale,
HAROLD SIDNEY DIGGONS, 68 Union-street, East
Brighton,

JOHN MORRIS EDDY, 275 Victoria-road, Thornbury,
EDWARD JOHN FITZPATRICK (The Reverend), 49
Clarendon-street, Moreland,

HELEN MARGARET FRIDAY, Hull-road, Mooroolbark,
CHAIM GUTNICK, 24 Milton-street, Elwood,
JOHN SPENCE HOLDEN (The Reverend), 36 Sobroan-
street, Shepparton,

JEAN DAPHNE HORNSBY (Mrs.), 278 Eureka-street,
Ballarat,

DAVID LEWIS HURSE, 46 William-street, Abbotsford,
MICHAEL JOHN KELLY, 312 Richardson-street, Middle
Park,

JOHN SIMON LEVI, 82 Alma-road, St. Kilda,
WILLIAM MELICAN (The Reverend), St. Colman's
Presbytery, Mortlake,

MANSEL MCGHRE MORRIS, 7 Witton-street, Warragul,
JOSEPH PATRICK MORTON, 245 Tooronga-road, Hawthorn
East,

ERIC TUSON PAYNE-CROSTON (The Reverend), The
Rectory, Benalla,

ALLAN HAWKINS POWER, 203 Auburn-road, Hawthorn,
FRANK ALBERT SLUTZKIN, 25 Fosbery-avenue, Caulfield,
RONALD STEWART STEELE, Adair-street, Maldon,
WERNER RAYMOND STERN, 31 Hudson-street, Caulfield,
and

CLARA ISOBEL STONE (Mrs.), Box 132, Cohuna,
to be Honorary Probation Officers, pursuant to the provisions of section 10 (1) of the *Children's Court Act* 1958, for all Children's Courts in Victoria; and

DONALD VICTOR DAVID JOINER, and
MANSEL MCGHRE MORRIS,
pursuant to the provisions of section 507 (2) of the *Crimes Act* 1958, to be Honorary Probation Officers, adults courts, for the purposes of the said Act.

LAW DEPARTMENT.

Commissioner for Taking Declarations, &c.

ROBERT FAULKNER MCCracken, Manager, F. Golds Nail
Pty. Ltd., 161 Burnley-street, Richmond,

to be a Commissioner for taking Declarations and Affidavits, pursuant to the provisions of the *Evidence Act* 1958, to resign upon ceasing to occupy his present position.

Clerks of Petty Sessions, &c.

DESMOND BRUCE SCULLY

to be Clerk of Petty Sessions and Clerk of the Children's Court at Whittlesea, vice J. A. Barns, transferred, to take effect from the date of commencement of duty; and

KEVIN THOMAS RYAN

to be Clerk of Petty Sessions and Clerk of the Children's Court at Mirboo North, during the absence of B. G. Meehan on annual leave, to take effect from the date of commencement of duty.

Clerks of Children's Courts.

GREGORY FRANCIS MEEHAN
to be Clerk of the Children's Court at Swan Hill, Manangatang, Nyah West and Ultima, during the absence of R. N. Hollis, on annual leave, to take effect from the date of commencement of duty; and

DESMOND BRUCE SCULLY
to be Clerk of the Children's Court at Melbourne, *vice* J. A. Barns, transferred, to take effect from the date of commencement of duty.

LOCAL GOVERNMENT DEPARTMENT.

Member of Advisory Board.

ALBERT KEITH LINES,
pursuant to the provisions of section 45 of the *Local Government Act 1958*, to be a member of the Advisory Board constituted under the said Act for a further period of three (3) years as from 3rd February, 1962.

DEPARTMENT OF THE TREASURER.

Member of the Bookmakers and Bookmakers' Clerks Registration Committee.

HENRY ALEXANDER MCKNIGHT (Inspector)
being a person nominated by the Chief Commissioner of Police, to be a member of the Bookmakers and Bookmakers' Clerks Registration Committee, for the period 23rd February, 1962, to 30th June, 1962, both dates inclusive.

N. G. WISHART,
Acting Clerk of the Executive Council.

At Government House,
Melbourne, 6th February, 1962.

APPOINTMENTS.

HIS Excellency the Governor of the State of Victoria, by and with the advice of the Executive Council thereof, has, by Orders made on the 13th day of February, 1962, been pleased to make the under-mentioned appointments, viz.:—

DEPARTMENT OF WATER SUPPLY.
Waterworks Trusts Commissioners.

LINDSAY ROBINSON
to be a Commissioner of the Springhurst Waterworks Trust, to hold office as such from the date hereof until the fourth Thursday in October, 1963, subject to the provisions of the Water Acts;

WILLIAM JOSEPH O'CONNELL
to be a Commissioner of the Coleraine and Casterton Waterworks Trust, to hold office as such for a period of four years from the date hereof, subject to the provisions of the Water Acts; and

WALTER HENRY ROWE
to be a Commissioner of the Coleraine and Casterton Waterworks Trust for a period of two years from the date hereof, subject to the provisions of the Water Acts.

N. G. WISHART,
Acting Clerk of the Executive Council.

At Government House,
Melbourne, 13th February, 1962.

RESIGNATIONS.

HIS Excellency the Governor of the State of Victoria, by and with the advice of the Executive Council thereof, has, by Orders made on the 6th day of February, 1962, accepted the resignations of the persons named hereunder of the offices mentioned, viz.:—

CHIEF SECRETARY'S DEPARTMENT.

RAYMOND WALTER CARLILE, as a Licensing Inspector for the purposes of the *Licensing Act 1958*, to date from and inclusive of the 25th January, 1962.

LAW DEPARTMENT.

MICHAEL HENRY WINNEKE, as Associate to His Honour Mr. Justice Little, to take effect as from 1st February, 1962.

FRANCIS REDMOND LAMBERT, from the Commission of the Peace from the Central Bailiwick of the State of Victoria.

N. G. WISHART,
Acting Clerk of the Executive Council.

At Government House,
Melbourne, 6th February, 1962.

No. 15.—1102/62.—2

DEPARTMENT OF CROWN LANDS AND SURVEY.

At Government House, Melbourne, the
sixth day of February, 1962.

PRESENT:

His Excellency the Governor of Victoria.
Mr. Reid | Mr. Thompson.

REVOCATION OF PORTIONS OF TEMPORARY RESERVATION OF LAND BY ORDERS IN COUNCIL.

HIS Excellency the Governor of the State of Victoria, by and with the advice of the Executive Council thereof, doth hereby, in pursuance of the provisions of the *Land Act 1958*, revoke portions of the temporary reservation of land by Orders in Council hereinafter referred to, viz.:—

YACKANDANDAH.—Orders in Council of 19th January, 1886, and 10th July, 1951, of 9 acres 3 roods 37 perches and 5 acres 3 roods, more or less, of land in the Parish of Yackandandah as a site for Public Recreation, so far only as regards the respective portions thereof comprised within the boundaries published in the *Government Gazette* of 5th January, 1962, and containing 1 acre 2 roods 20 perches, more or less, and 1 acre 1 rood, more or less.—(Rs.4169.)

And the Honorable Keith Hector Turnbull, Her Majesty's Commissioner of Crown Lands and Survey for the State of Victoria, shall give the necessary directions herein accordingly.

N. G. WISHART,
Acting Clerk of the Executive Council.

DEPARTMENT OF CROWN LANDS AND SURVEY.

At Government House, Melbourne, the
sixth day of February, 1962.

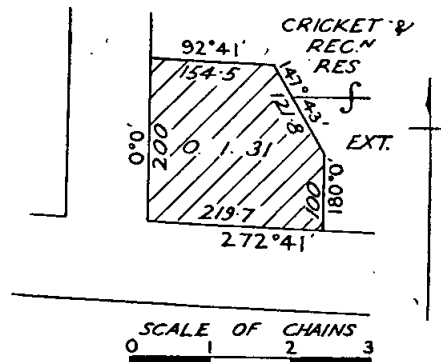
PRESENT:

His Excellency the Governor of Victoria.
Mr. Reid | Mr. Thompson.

LAND TEMPORARILY RESERVED AS A SITE.

HIS Excellency the Governor of the State of Victoria, by and with the advice of the Executive Council thereof, doth hereby, in pursuance of the provisions of the *Land Act 1958*, reserve, temporarily, and also except from occupation for mining purposes under any miner's right, the land hereinafter described:—

NEERIM.—Site for a Public Hall, 1 rood 31 perches, Township of Neerim, Parish of Neerim, County of Buln Buln, as indicated by hachure on plan hereunder.—(N.121(10) (Rs.8111).



And the Honorable Keith Hector Turnbull, Her Majesty's Commissioner of Crown Lands and Survey for the State of Victoria, shall give the necessary directions herein accordingly.

N. G. WISHART,
Acting Clerk of the Executive Council.

DEPARTMENT OF CROWN LANDS AND SURVEY.

*At Government House, Melbourne, the
sixth day of February, 1962.*

PRESENT:

His Excellency the Governor of Victoria.
Mr. Reid | Mr. Thompson.

REVOCATION OF ORDER IN COUNCIL WITHHOLDING CERTAIN LAND FROM SALE, LEASING, AND LICENSING.

HIS Excellency the Governor of the State of Victoria, by and with the advice of the Executive Council thereof, doth hereby, in pursuance of the provisions of the *Land Act 1958*, revoke the withholding from sale, leasing, and licensing of the land mentioned hereunder:—

AMHERST.—Order in Council of 24th January, 1876, of 9 acres 3 roods 1 perch of land in the Parish of Amherst as a site for a Quarry.—(Rs.4682.)

And the Honorable Keith Hector Turnbull, Her Majesty's Commissioner of Crown Lands and Survey for the State of Victoria, shall give the necessary directions herein accordingly.

N. G. WISHART,
Acting Clerk of the Executive Council.

LOCAL GOVERNMENT DEPARTMENT.

*At Government House, Melbourne, the
sixth day of February, 1962.*

PRESENT:

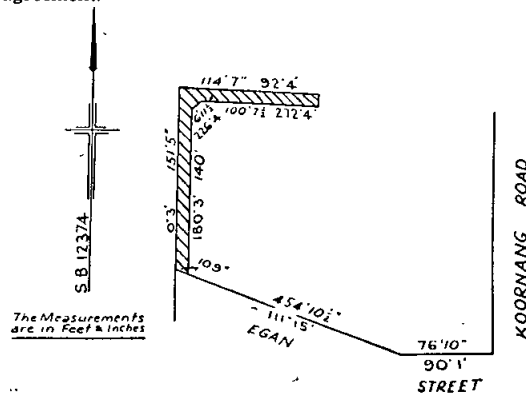
His Excellency the Governor of Victoria.
Mr. Reid | Mr. Thompson.

ROAD DISCONTINUED.—CITY OF CAULFIELD.

WHEREAS it is provided in section 528 (2) of the *Local Government Act 1958*, as amended, that where a road (whether or not a public highway but not being a road set out on land of the Crown) or any part thereof is not required for public use, the Governor in Council, on the request of the council of the municipality in which such road is situated, made not less than one month after publishing in a newspaper generally circulating in the district and posting to the registered proprietor (if any) of the land and any person known to have an interest in the land notice of intention to make such a request, may, by Order published in the *Government Gazette*, direct that such road or part shall be discontinued and thereupon such road or part shall be discontinued accordingly:

And whereas the Council of the City of Caulfield has requested that the Governor in Council direct that portion of a right-of-way off Egan-street, Carnegie, be discontinued, and, not less than one month previously, has published in a newspaper generally circulating in the district and posted to the registered proprietor of the land in the road and to all persons known to have an interest in the said road, notice of intention to make such request:

Now, therefore, His Excellency the Governor of the State of Victoria, by and with the advice of the Executive Council thereof, hereby directs that portion of the said road, which is shown by hachure on the plan hereunder, shall be discontinued and that the land and soil thereof may be sold by the Council of the City of Caulfield by agreement.



And the Honorable Murray Victor Porter, Her Majesty's Minister for Local Government for the State of Victoria, shall give the necessary directions herein accordingly.

N. G. WISHART,
Acting Clerk of the Executive Council.

LOCAL GOVERNMENT DEPARTMENT.

*At Government House, Melbourne, the
sixth day of February, 1962.*

PRESENT:

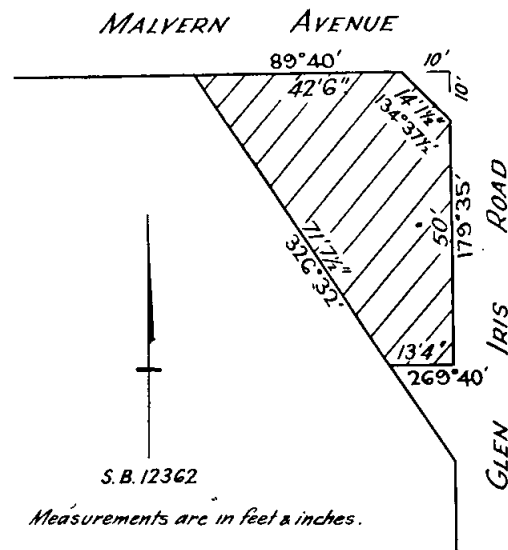
His Excellency the Governor of Victoria.
Mr. Reid | Mr. Thompson.

ROAD DISCONTINUED.—CITY OF CAMBERWELL.

WHEREAS it is provided in section 528 (2) of the *Local Government Act 1958*, as amended, that where a road (whether or not a public highway but not being a road set out on land of the Crown) or any part thereof is not required for public use, the Governor in Council, on the request of the council of the municipality in which such road is situated, made not less than one month after publishing in a newspaper generally circulating in the district and posting to the registered proprietor (if any) of the land and any person known to have an interest in the land notice of intention to make such a request, may, by Order published in the *Government Gazette*, direct that such road or part shall be discontinued and thereupon such road or part shall be discontinued accordingly:

And whereas the Council of the City of Camberwell has requested that the Governor in Council direct that portion of a street known as Malvern-avenue, in the municipal district of the City of Camberwell, be discontinued, and, not less than one month previously, has published in a newspaper generally circulating in the district and posted to the registered proprietor of the land in the road and to all persons known to have an interest in the said road notice of intention to make such request:

Now, therefore, His Excellency the Governor of the State of Victoria, by and with the advice of the Executive Council thereof, hereby directs that the portion of the said road which is shown by hachure on the plan hereunder shall be discontinued and the land and soil thereof may be sold by the Council of the City of Camberwell by agreement.



And the Honorable Murray Victor Porter, Her Majesty's Minister for Local Government for the State of Victoria, shall give the necessary directions herein accordingly.

N. G. WISHART,
Acting Clerk of the Executive Council.

LOCAL GOVERNMENT DEPARTMENT.

*At Government House, Melbourne, the
sixth day of February, 1962.*

PRESENT:

His Excellency the Governor of Victoria.
Mr. Reid | Mr. Thompson.

CONFIRMATION OF SEPARATE RATE—CITY OF COBURG.

IN pursuance of the provisions of section 287 of the *Local Government Act* 1958, as amended, His Excellency the Governor of the State of Victoria, by and with the advice of the Executive Council thereof, hereby confirms a separate rate of Seven pence in the pound on the unimproved capital value of the properties described hereunder, which rate was made by the Council of the City of Coburg on the 4th December, 1961, for the purpose of providing off-street parking facilities and for the northerly extension of Russell-street, Coburg:—

- (a) The properties situate at and fronting the east side of that portion of Sydney-road, bounded on the south by Harding-street and on the north by Bell-street and numbered from 368 to 502 Sydney-road inclusive.
- (b) The properties situate at and fronting the west side of that portion of Sydney-road, bounded on the south by Munro-street and on the north by Bell-street and numbered 369 to 495 Sydney-road inclusive.
- (c) The properties situate at and fronting the west side of that portion of Sydney-road between Bell-street and a point 55 feet north thereof and numbered 497 to 501 Sydney-road inclusive.
- (d) The properties situate at and fronting the north side of that portion of Bell-street bounded on the east by Sydney-road and on the west by Lobb-street and numbered 100 to 116 Bell-street inclusive.
- (e) The properties situate at and fronting the south side of that portion of Bell-street bounded on the east by Sydney-road and on the west by Mary-street and numbered 83 to 121 Bell-street inclusive.
- (f) The properties situate at and fronting the south side of that portion of Victoria-street, bounded on the east by Sydney-road, and on the west by Louisa-street and numbered 1 to 17 Victoria-street inclusive.
- (g) The properties situate at and fronting the north side of that portion of Victoria-street bounded on the east by Sydney-road and on the west by Waterfield-street and numbered 12 to 18 Victoria-street, inclusive.
- (h) The properties situate at and fronting the north side of that portion of Munro-street between Sydney-road and a point 149 feet west thereof and numbered 2 to 8 Munro-street inclusive.

And the Honorable Murray Victor Porter, Her Majesty's Minister for Local Government for the State of Victoria, shall give the necessary directions herein accordingly.

N. G. WISHART,
Acting Clerk of the Executive Council.

LOCAL GOVERNMENT DEPARTMENT.

*At Government House, Melbourne, the
sixth day of February, 1962.*

PRESENT:

His Excellency the Governor of Victoria.
Mr. Reid | Mr. Thompson.

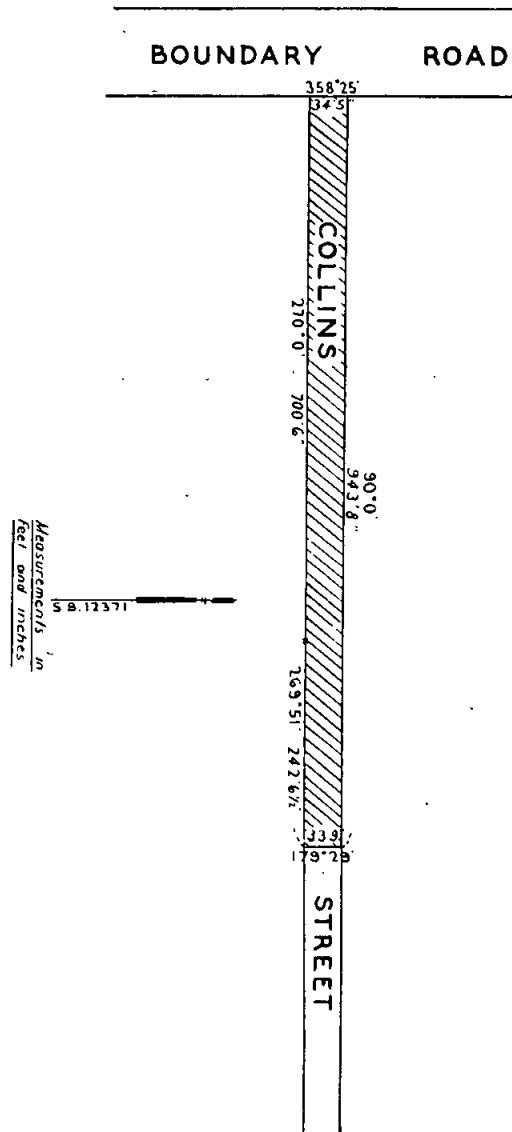
ROAD DISCONTINUED.—SHIRE OF BELLARINE.

WHEREAS it is provided in section 528 (2) of the *Local Government Act* 1958, as amended, that where a road (whether or not a public highway but not being a road set out on land of the Crown) or any part thereof is not required for public use, the Governor in Council, on the request of the council of the municipality in which such road is situated, made not less than one month after publishing in a newspaper generally circulating in the district and posting to the registered proprietor (if any) of the land and any person known to have an interest in

the land notice of intention to make such a request, may, by Order published in the *Government Gazette*, direct that such road or part shall be discontinued and thereupon such road or part shall be discontinued accordingly:

And whereas the Council of the Shire of Bellarine has requested that the Governor in Council direct that portion of a street known as Collins-street, Whittington, be discontinued, and, not less than one month previously, has published in a newspaper generally circulating in the district and posted to the registered proprietor of the land in the road and to all persons known to have an interest in the said road notice of intention to make such request:

Now, therefore, His Excellency the Governor of the State of Victoria, by and with the advice of the Executive Council thereof, hereby directs that the portion of the said street which is shown by hachure on the plan hereunder shall be discontinued and the land and soil thereof may be sold by the Council of the Shire of Bellarine by agreement.



And the Honorable Murray Victor Porter, Her Majesty's Minister for Local Government for the State of Victoria, shall give the necessary directions herein accordingly.

N. G. WISHART,
Acting Clerk of the Executive Council.

LOCAL GOVERNMENT DEPARTMENT.

At Government House, Melbourne, the
sixth day of February, 1962.

PRESENT:

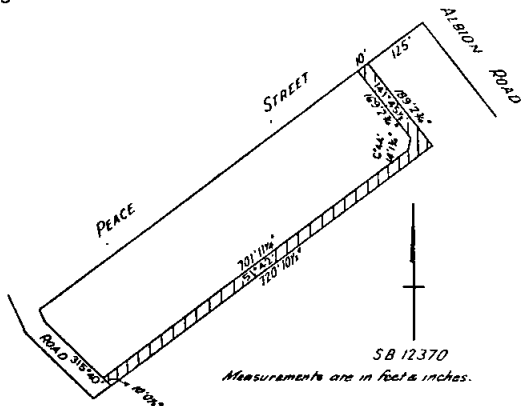
His Excellency the Governor of Victoria.
Mr. Reid | Mr. Thompson.

ROAD DISCONTINUED—CITY OF CAMBERWELL.

WHEREAS it is provided in section 528(2) of the *Local Government Act 1958*, as amended, that where a road (whether or not a public highway but not being a road set out on land of the Crown) or any part thereof is not required for public use, the Governor in Council, on the request of the council of the municipality in which such road is situated, made not less than one month after publishing in a newspaper generally circulating in the district and posting to the registered proprietor (if any) of the land and any person known to have an interest in the land notice of intention to make a request, may, by Order published in the *Government Gazette*, direct that such road or part shall be discontinued and thereupon such road or part shall be discontinued accordingly:

And whereas the Council of the City of Camberwell has requested that the Governor in Council direct that a right-of-way off Peace-street, Glen Iris, be discontinued, and, not less than one month previously, has published in a newspaper generally circulating in the district and posted to the registered proprietor of the land in the road and to all persons known to have an interest in the said road notice of intention to make such request:

Now, therefore, His Excellency the Governor of the State of Victoria, by and with the advice of the Executive Council thereof, hereby directs that the said road, which is shown by hachure on the plan hereunder, shall be discontinued and that the land and soil thereof may be sold by the Council of the City of Camberwell by agreement.



And the Honorable Murray Victor Porter, Her Majesty's Minister for Local Government for the State of Victoria, shall give the necessary directions herein accordingly.

N. G. WISHART,
Acting Clerk of the Executive Council.

LOCAL GOVERNMENT DEPARTMENT.

At Government House, Melbourne, the
sixth day of February, 1962.

PRESENT:

His Excellency the Governor of Victoria.
Mr. Reid | Mr. Thompson.

REFUSAL OF APPLICATION FOR SEVERANCE OF PART OF THE MUNICIPAL DISTRICT OF THE CITY OF OAKLEIGH AND ITS ANNEXATION TO THE CITY OF SPRINGVALE.

HIS Excellency the Governor of the State of Victoria, by and with the advice of the Executive Council thereof and in pursuance of the powers conferred by section 47 of the *Local Government Act 1958*, as amended,

hereby refuses to grant an application made by the Council of the City of Springvale for the severance of part of the municipal district of the City of Oakleigh and the annexation of such part to the City of Springvale.

And the Honorable Murray Victor Porter, Her Majesty's Minister for Local Government for the State of Victoria, shall give the necessary directions herein accordingly.

N. G. WISHART,
Acting Clerk of the Executive Council.

COUNTRY ROADS BOARD.

At Government House, Melbourne, the sixth
day of February, 1962.

PRESENT:

His Excellency the Governor of Victoria.
Mr. Reid | Mr. Thompson.

DECLARATION OF A DEVIATION FROM THE LANDSBOROUGH ROAD IN THE SHIRE OF STAWELL.

WHEREAS by sections 21 and 58 of the *Country Roads Act 1958* (Act No. 6229) it is amongst other things enacted that when the Country Roads Board under the provisions of the *Country Roads Act* has by Resolution declared a deviation to be a main road the said Board may also declare that such deviation shall be in lieu of any existing road or part thereof named in such Resolution and that on publication in the *Government Gazette* of the Order confirming such Resolution the existing road or part thereof shall cease to be a main road or be discontinued as provided in the Resolution: And whereas the said Board has by Resolution declared the deviation on the land described in the First Schedule to such Resolution to be a main road and has also declared that such deviation shall be in lieu of the part of the existing road being the land described in the Second Schedule to the said Resolution: Now therefore His Excellency the Governor of the State of Victoria by and with the advice of the Executive Council thereof doth hereby confirm the said Resolution.

Resolution for Declaration of a Deviation of a Main Road under the Country Roads Act.

Whereas the land the site of the road the course of which is below set out was taken by the Board under the provisions of the *Country Roads Act 1958* for the purpose of constructing such road deviation which road deviation has now been laid out and formed on the same: And whereas the said Board (being the Country Roads Board incorporated under the said Act) thinks that the road aforesaid is fit to be used as a public highway such Board at a meeting now holden acting under the authority conferred upon it by sections 21 and 58 of the said Act doth by this present Resolution hereby declare the said road deviation the course of which is described in the First Schedule hereto with the commencing and terminating points thereof respectively specified to be part of a main road within the meaning and for the purposes of the *Country Roads Act 1958*; and the said Board doth also declare that such deviation shall be in lieu of the existing road or part thereof described in the Second Schedule hereto.

FIRST SCHEDULE.
Shire of Stawell.

6. *Landsborough-road* (15606).—All those pieces of land in the Parish of Joel Joel, the boundaries of which are as follow:—

- Commencing at the south-eastern angle of allotment 44, of the said parish; thence by lines bearing respectively 134 deg. 41 min. 370.3 links, 283 deg. 35 min. 342.4 links, 252 deg. 28 min. 11.615 links, 62 deg. 49 min. 245.6 links, 45 deg. 51 min. 354 links, 72 deg. 28 min. 10,998 links, 8 deg. 35 min. 142.2 links and 134 deg. 41 min. 200 links to the point of commencement.
- Commencing at an angle in the northern boundary of the existing Landsborough-road through allotment 100 of the said parish, formed by the intersection of lines bearing 66 deg. 41 min. and 78 deg. 51 min.; thence by lines bearing respectively 67 deg. 36 min. 1675 links, 242 deg. 49 min. 1183 links and 258 deg. 51 min. 506 links to the point of commencement—

which said pieces of land are particularly delineated and shown coloured red and yellow on survey plan numbered 6662 lodged in the Office of the Country Roads Board.

SECOND SCHEDULE.

Shire of Stawell.

6. *Landsborough-road* (15606).—Commencing at the south-eastern angle of allotment 44, Parish of Joel Joel; thence north-westerly to a point on the northern boundary of allotment 42; thence south-westerly, southerly and south-easterly through that allotment to and across the bridge over the Wimmera River; thence southerly and south-westerly through allotment 43 of the said parish, to the south-western angle thereof; thence further south-westerly through allotments 96 and 97, Parish of Joel Joel to an angle in the northern boundary of the existing Landsborough-road through the said allotment 97 formed by the intersection of lines bearing 62 deg. 49 min. and 45 deg. 51 min.—which said piece of land is more particularly delineated and shown coloured blue on survey plan numbered 6662 lodged in the office of the Country Roads Board.

The common seal of the Country Roads Board was hereto affixed at Kew, this thirtieth day of January, One thousand nine hundred and sixty-two, in the presence of—

(SEAL) D. V. DARWIN, Chairman.
W. H. NEVILLE, Member.
N. L. ALLANSON, Acting Secretary.

And the Honorable Horace Rostill Petty, Her Majesty's Commissioner of Public Works for the State of Victoria, shall give the necessary directions herein accordingly.

N. G. WISHART,
Acting Clerk of the Executive Council.

COUNTRY ROADS BOARD.

At Government House, Melbourne, the
sixth day of February, 1962.

PRESENT:

His Excellency the Governor of Victoria.
Mr. Reid | Mr. Thompson.

DECLARATION OF A DEVIATION FROM THE YEA-GLENBURN ROAD IN THE SHIRE OF YEA.

WHEREAS by sections 21 and 58 of the *Country Roads Act* 1958 (No. 6229) it is amongst other things enacted that when the Country Roads Board under the provisions of the Country Roads Act has by Resolution declared a deviation to be a main road the said Board may also declare that such deviation shall be in lieu of any existing road or part thereof named in such Resolution and that on publication in the *Government Gazette* of the Order confirming such Resolution the existing road or part thereof shall cease to be a main road or be discontinued as provided in the Resolution: And whereas the said Board has by Resolution declared the deviation on the land described in the First Schedule to such Resolution to be a main road and has also declared that such deviation shall be in lieu of the part of the existing road being the land described in the Second Schedule to the said Resolution and that such part of the said existing road shall be discontinued: Now therefore His Excellency the Governor of the State of Victoria by and with the advice of the Executive Council thereof doth hereby confirm the said Resolution.

Resolution for Declaration of a Deviation of a Main Road under the Country Roads Act.

Whereas the land the site of the road the course of which is below set out was taken by the Board under the provisions of the *Country Roads Act* 1958 for the purpose of constructing such road deviation which road deviation has now been laid out and formed on the same: And whereas the said Board (being the Country Roads Board incorporated under the said Act) thinks that the road aforesaid is fit to be used as a public highway such Board at a meeting now holden acting under the authority conferred upon it by sections 21 and 58 of the said Act doth by this present Resolution hereby declare the said road deviation the course of which is described in the First Schedule hereto with the commencing and terminating points thereof respectively specified to be part of a main road within the meaning and for the purposes of the *Country Roads Act* 1958: And the said

Board doth also declare that such deviation shall be in lieu of the existing road or part thereof described in the Second Schedule hereto and that such part of the said existing road shall be discontinued.

FIRST SCHEDULE.

Shire of Yea.

2. *Yea-Glenburn road* (19102).—All that piece of land in the Parish of Billian, the boundaries of which are as follow:—Commencing at the north-western angle of allotment 2, section A, of the said parish; thence by lines bearing respectively 147 deg. 26 min. 1,046.2 links, 318 deg. 39 min. 626 links, 270 deg. 30 min. 164.3 links, 320 deg. 51 min. 748.6 links, 353 deg. 48 min. 116.6 links, 332 deg. 46 min. 416 links, 131 deg. 38 min. 839.8 links, and 147 deg. 26 min. 116.6 links to the point of commencement—which said piece of land is particularly delineated and shown coloured red on survey plan numbered 5882, lodged in the office of the Country Roads Board.

SECOND SCHEDULE.

Shire of Yea.

2. *Yea-Glenburn road* (19102).—All that piece of land in the Parish of Yea, the boundaries of which are as follow:—Commencing at a point on the eastern boundary of allotment 1, section A, of the said parish, distant 147 deg. 26 min. 1,153.5 links from the north-eastern angle thereof; thence by lines bearing respectively 318 deg. 39 min. 547.6 links, 270 deg. 30 min. 815.9 links, 342 deg. 3 min. 279.3 links, 41 deg. 23 min. 313 links, 353 deg. 48 min. 338 links, 331 deg. 22 min. 304 links, 140 deg. 51 min. 489 links, 173 deg. 48 min. 274.2 links, 221 deg. 23 min. 281 links, 157 deg. 46 min. 99.3 links, 90 deg. 30 min. 591.1 links, and 140 deg. 51 min. 724.4 links to the point of commencement—which said piece of land is particularly delineated and shown coloured blue on survey plan numbered 5882, lodged in the office of the Country Roads Board.

The common seal of the Country Roads Board was hereto affixed, at Kew, this thirtieth day of January, One thousand nine hundred and sixty-two, in the presence of—

(SEAL) D. V. DARWIN, Chairman.
W. H. NEVILLE, Member.
N. L. ALLANSON, Acting Secretary.

And the Honorable Horace Rostill Petty, Her Majesty's Commissioner of Public Works for the State of Victoria, shall give the necessary directions herein accordingly.

N. G. WISHART,
Acting Clerk of the Executive Council.

COUNTRY ROADS BOARD.

At Government House, Melbourne, the sixth
day of February, 1962.

PRESENT:

His Excellency the Governor of Victoria.
Mr. Reid | Mr. Thompson.

DECLARATION OF THE FRANKSTON-FLINDERS ROAD IN THE SHIRE OF HASTINGS.

WHEREAS by the Resolution set out below and dated the thirtieth day of January, One thousand nine hundred and sixty-two the Country Roads Board incorporated under the *Country Roads Act* 1958 (Act No. 6229) being of opinion that the highway in the State of Victoria set out or described in the Schedule to the same is of sufficient importance to be a main road and acting under the powers in that behalf conferred upon it by the said Act declared such highway to be a main road within the meaning and for the purposes of the Act aforesaid: And whereas the said Act amongst other things provides that the Governor in Council may by Order published in the *Government Gazette* confirm such Resolution whereupon any road mentioned in such Resolution shall be a main road: And whereas it is deemed desirable to confirm the Resolution so made and passed by the said Country Roads Board: Now therefore His Excellency the Governor of the State of Victoria by and with the advice of the Executive Council thereof doth hereby confirm such Resolution and declare upon the publication of this Order in the *Government Gazette* the road mentioned in the Schedule to such Resolution of the Country Roads Board a main road within the meaning and for the purposes of the *Country Roads Act* 1958.

Resolution for Declaration of a Main Road under the Country Roads Act.

The Country Roads Board incorporated under the *Country Roads Act 1958* (No. 6229) at a meeting now holden being of opinion that the highway within the State of Victoria set out or described in the Schedule hereunder written is of sufficient importance to be a main road acting under the powers conferred upon it by the said Act doth by this Resolution hereby declare such highway to be a main road within the meaning and for the purposes of the said *Country Roads Act 1958*.

SCHEDULE.

Shire of Hastings.

2. *Frankston-Flinders road* (7802).—Commencing at the north-eastern angle of allotment 81, Parish of Bittern; thence southerly to and through allotment 79 thereof (Survey Plan No. 5521) and south-westerly to the south-western angle of allotment 113A of the said parish; thence westerly to and through allotment 31, Parish of Bannarring (Survey Plan No. 7613) and generally south-westerly to the southern angle of allotment 98 thereof, on the southern boundary of the Shire; thence further south-westerly along the boundary between the Shires of Hastings and Flinders, to the southern angle of allotment 101A of the parish last named.

NOTE.—The above description is in lieu of part of the description of the Hastings-Flinders road published in the *Government Gazette* of the fourteenth day of January, One thousand nine hundred and fourteen, at page 921.

The common seal of the Country Roads Board was hereto affixed at Kew, this thirtieth day of January, One thousand nine hundred and sixty-two, in the presence of—

(SEAL) D. V. DARWIN, Chairman.
W. H. NEVILLE, Member.
N. L. ALLANSON, Acting Secretary.

And the Honorable Horace Rostill Petty, Her Majesty's Commissioner of Public Works for the State of Victoria, shall give the necessary directions herein accordingly.

N. G. WISHART,
Acting Clerk of the Executive Council.

COUNTRY ROADS BOARD.

At Government House, Melbourne, the sixth day of February, 1962.

PRESENT:

His Excellency the Governor of Victoria.
Mr. Reid | Mr. Thompson.

DECLARATION OF THE WIDENING OF WALLAN-WHITTLESEA ROAD, BIRREGURRA-FORREST ROAD AND YARRAWONGA-KATAMATITE ROAD IN THE SHIRES OF KILMORE, WINCHELSEA AND YARRAWONGA RESPECTIVELY.

WHEREAS by section 21 of the *Country Roads Act 1958* (No. 6229) it is amongst other things enacted that when the Country Roads Board under the provisions of the *Country Roads Act* has taken the land necessary for constructing the road or deviation or widening it shall as soon as it thinks such road or deviation or widening is fit to be used as a public highway by Resolution declare the road or deviation or widening to be a main road or part thereof and that upon publication in the *Government Gazette* of the Order of the Governor in Council confirming such Resolution such road or deviation or widening shall thereupon be a main road or part thereof within the meaning of the said Act: And whereas the said Board has by Resolution declared the roads on the land described in the Schedule to such Resolution to be parts of main roads: Now therefore His Excellency the Governor of the State of Victoria by and with the advice of the Executive Council thereof doth hereby confirm the said Resolution.

Resolution for Declaration of the Widening of Main Roads under the Country Roads Act.

Whereas the land the sites of the roads the courses of which are below set out was taken by the Board under the provisions of the *Country Roads Act* for the purpose of widening the main roads aforesaid which widenings have now been laid out and formed on the same: And whereas the said Board (being the Country

Roads Board incorporated under the said Act) thinks that the widenings aforesaid are fit to be used as parts of public highways such Board at a meeting now holden doth by this Resolution hereby declare the same as described in the Schedule hereto with the commencing and terminating points thereof respectively specified to be parts of the main roads within the meaning and for the purposes of the *Country Roads Act*.

SCHEDULE.

Shire of Kilmore.

6. *Wallan-Whittlesea road* (8506).—All those pieces of land in the Parish of Wallan Wallan, the boundaries of which are as follow:—

- (a) Commencing at the south-eastern angle of allotment 6, section A, of the said parish; thence by lines bearing respectively 267 deg. 10 min. 245.5 links, 255 deg. 8 min. 782.5 links, 249 deg. 17 min. 189.5 links, 66 deg. 48 min. 189.6 links, 68 deg. 12 min. 471.9 links, 86 deg. 13 min. 319.9 links and 87 deg. 56 min. 247.3 links to the point of commencement.
- (b) Commencing at a point on the northern boundary of allotment 3, section C, of the said parish, distant 303 deg. 53 min. 51.2 links from the north-eastern angle of the said allotment; thence by lines bearing respectively 301 deg. 5 min. 611.4 links, 286 deg. 23 min. 701.5 links, 87 deg. 10 min. 309.3 links, 114 deg. 37 min. 346.4 links and 123 deg. 53 min. 689.8 links to the point of commencement.
- (c) Commencing at the south-eastern angle of allotment 11, section A, of the said parish; thence by lines bearing respectively 302 deg. 8 min. 688 links, 287 deg. 57 min. 115.3 links, 106 deg. 35 min. 279.9 links, 122 deg. 30 min. 649.3 links, 270 deg. 5 min. 80.4 links and 302 deg. 8 min. 51 links to the point of commencement.
- (d) Commencing at the south-eastern angle of allotment 4, section C, of the said parish; thence by lines bearing respectively 165 deg. 29 min. 615.8 links, 335 deg. 8 min. 599.5 links, 319 deg. 5 min. 505.4 links, 122 deg. 8 min. 230.8 links and 131 deg. 32 min. 312 links to the point of commencement—

which said pieces of land are particularly delineated and shown coloured red on survey plans numbered 6811 and 6812, lodged in the Office of the Country Roads Board.

Shire of Winchelsea.

4. *Birregurra-Forrest road* (18304).—All that piece of land in the Parish of Barwon Downs, the boundaries of which are as follow:—Commencing at the north-eastern angle of subdivision 7 of allotment 3B, in the said parish; thence by lines bearing respectively 231 deg. 25 min. 200 links, 243 deg. 54 min. 544.6 links, 59 deg. 25½ min. 325.6 links, 41 deg. 40½ min. 325.7 links, 22 deg. 20½ min. 325.7 links, 4 deg. 35½ min. 325.7 links and 180 deg. 7 min. 670.4 links to the point of commencement— which said piece of land is particularly delineated and shown coloured red on survey plan numbered 5904, lodged in the Office of the Country Roads Board.

Shire of Yarrawonga.

7. *Yarrawonga-Katamatite road* (19007).—All that piece of land in the Parish of Yarrawonga, the boundaries of which are as follow:—Commencing at a point on the northern boundary of allotment 86 of the said parish, distant 90 deg. 0 min. 274.8 links from the north-western angle of the said allotment; thence by lines bearing respectively 90 deg. 0 min. 766 links, 251 deg. 36 min. 473 links, 232 deg. 8 min. 451.5 links, 211 deg. 58 min. 445 links, 360 deg. 0 min. 654 links and 61 deg. 23 min. 313 links to the point of commencement— which said piece of land is particularly delineated and shown coloured red on survey plan numbered 7172, lodged in the Office of the Country Roads Board.

The common seal of the Country Roads Board was hereto affixed at Kew, this thirtieth day of January, One thousand nine hundred and sixty-two, in the presence of—

(SEAL) D. V. DARWIN, Chairman.
W. H. NEVILLE, Member.
N. L. ALLANSON, Acting Secretary.

And the Honorable Horace Rostill Petty, Her Majesty's Commissioner of Public Works for the State of Victoria, shall give the necessary directions herein accordingly.

N. G. WISHART,
Acting Clerk of the Executive Council.

COUNTRY ROADS BOARD.

*At Government House, Melbourne, the
sixth day of February, 1962.*

PRESENT:

His Excellency the Governor of Victoria.
Mr. Reid | Mr. Thompson.

DECLARATION OF THE WIDENING OF THE HUME
HIGHWAY IN THE SHIRE OF EUROA.

WHEREAS by sections 21 and 74 of the *Country Roads Act 1958* (No. 6229) it is amongst other things enacted that when the Country Roads Board under the provisions of the Country Roads Act has taken the land necessary for constructing the highway or deviation or widening it shall as soon as it thinks such highway or deviation or widening is fit to be used as a public highway by Resolution declare the highway or deviation or widening to be a State highway or part thereof and that upon publication in the *Government Gazette* of the Order of the Governor in Council confirming such Resolution such highway or deviation or widening shall thereupon be a State highway or a part thereof within the meaning of the said Act: And whereas the said Board has by Resolution declared the highway on the land described in the Schedule to such Resolution to be part of a State highway: Now therefore His Excellency the Governor of the State of Victoria by and with the advice of the Executive Council thereof doth hereby confirm the said Resolution.

*Resolution for Declaration of the Widening of a State
Highway under the Country Roads Act.*

Whereas the land the site of the highway the course of which is below set out was taken by the Board under the provisions of the Country Roads Act for the purpose of widening the State highway aforesaid which widening has now been laid out and formed on the same: And whereas the said board (being the Country Roads Board incorporated under the said Act) thinks that the widening aforesaid is fit to be used as part of a public highway such Board at a meeting now holden doth by this Resolution hereby declare the same as described in the Schedule hereto with the commencing and terminating points thereof respectively specified to be part of the State highway within the meaning and for the purposes of the Country Roads Act.

SCHEDULE.

Shire of Euroa.

5. *Hume Highway*.—All that piece of land in the Parish of Longwood, the boundaries of which are as follow:—Commencing at the northern angle of section A, Township of Old Longwood, in the said parish; thence by lines bearing respectively 132 deg. 18 min. 150.5 links, 267 deg. 38 min. 42.7 links, 222 deg. 58½ min. 588.1 links, 222 deg. 0 min. 352.7 links, 177 deg. 5 min. 42.5 links, 312 deg. 10 min. 30 links, 222 deg. 0 min. 152.6 links, 132 deg. 0 min. 30 links, 267 deg. 0 min. 42.4 links, 222 deg. 0 min. 940 links, 177 deg. 0 min. 42.4 links, 312 deg. 0 min. 30 links, 222 deg. 0 min. 150 links, 132 deg. 0 min. 30 links, 267 deg. 0 min. 42.4 links, 222 deg. 0 min. 470 links, 242 deg. 8 min. 319.5 links, and 42 deg. 0 min. 4,253.9 links to the point of commencement—which said piece of land is particularly delineated and shown coloured red and yellow on survey plan numbered 6589, lodged in the office of the Country Roads Board.

The common seal of the Country Roads Board was hereto affixed, at Kew, this thirtieth day of January, One thousand nine hundred and sixty-two, in the presence of—

D. V. DARWIN, Chairman.
(SEAL) W. H. NEVILLE, Member.
N. L. ALLANSON, Acting Secretary.

And the Honorable Horace Rostill Petty, Her Majesty's Commissioner of Public Works for the State of Victoria, shall give the necessary directions herein accordingly.

N. G. WISHART,
Acting Clerk of the Executive Council.

COUNTRY ROADS BOARD.

*At Government House, Melbourne, the sixth
day of February, 1962.*

PRESENT:

His Excellency the Governor of Victoria.
Mr. Reid | Mr. Thompson.

ORDER APPROVING OF WIDENING AN
EXISTING STATE HIGHWAY IN THE SHIRE OF
PORTLAND.

WHEREAS the Country Roads Board constituted under the *Country Roads Act 1958* (No. 6229) has represented to His Excellency the Governor in Council that it appears to it desirable that the existing Princes Highway in the Shire of Portland (declared to be a State highway under the said Act which declaration was confirmed by the Order in Council published in the *Government Gazette* of the 8th July, 1925, on pages 2371-3) should be widened by the said Board: And whereas the said Board in accordance with the requirements of section 19 of the said cited Act has caused to be prepared a map plan and estimate showing the points between which and on and through what land the said widening is proposed to be made and the cost of acquiring the land: And whereas on an inspection of the said map and plan and a consideration of the said estimate His Excellency the Governor in Council is satisfied that there are funds legally available for acquiring the land: Now therefore be it known by this present Order that His Excellency the Governor of the State of Victoria with the advice of the Executive Council thereof doth hereby approve of the said highway being widened, that is to say:—

All that piece of land in the Parish of Bolwarra, the boundaries which are as follow:—Commencing at an angle in the southern boundary of the existing Princes Highway through allotment 7, of the said parish, formed by the intersection of lines bearing 247 deg. 5 min. and 229 deg. 47 min.; thence by lines bearing respectively 67 deg. 5 min. 737.8 links, 243 deg. 49 min. 733.9 links, 232 deg. 35 min. 850.6 links and 49 deg. 47 min. 857.2 links to the point of commencement—which said piece of land is particularly delineated and shown coloured red on survey plan numbered 8283, lodged in the Office of the Country Roads Board.

And the Honorable Horace Rostill Petty, Her Majesty's Commissioner of Public Works for the State of Victoria, shall give the necessary directions herein accordingly.

N. G. WISHART,
Acting Clerk of the Executive Council.

COUNTRY ROADS BOARD.

*At Government House, Melbourne, the sixth
day of February, 1962.*

PRESENT:

His Excellency the Governor of Victoria.
Mr. Reid | Mr. Thompson.

ORDER APPROVING OF WIDENING AN
EXISTING STATE HIGHWAY IN THE SHIRE OF
YACKANDANDAH.

WHEREAS the Country Roads Board constituted under the *Country Roads Act 1958* (No. 6229) has represented to His Excellency the Governor in Council that it appears to it desirable that the existing Murray Valley Highway in the Shire of Yackandandah (declared to be a State highway under the said Act which declaration was confirmed by the Order in Council published in the *Government Gazette* of the 19th July, 1933, on page 1911) should be widened by the said Board: And whereas the said Board in accordance with the requirements of section 19 of the said cited Act has caused to be prepared a map plan and estimate showing the points between which and on and through what land the said widening is proposed to be made and the cost of acquiring the land: And whereas on an inspection of the said map and plan and a consideration of the said estimate His Excellency the Governor in Council is satisfied that there are funds legally available for acquiring the land: Now therefore be it known by this present

Order that His Excellency the Governor of the State of Victoria with the advice of the Executive Council thereof doth hereby approve of the said highway being widened, that is to say:—

All that piece of land in the parish of Tangambalanga, the boundaries of which are as follow:—Commencing at a point on the western boundary of allotment 16, section 11, of the said parish, distant 185 deg. 55 min. 85.3 links from the north-western angle of the said allotment; thence by lines bearing respectively 174 deg. 16 min. 305 links, 170 deg. 0 min. 232.7 links, 163 deg. 41 min. 203.6 links, 151 deg. 32 min. 265.7 links, 138 deg. 52 min. 171.3 links, 132 deg. 59 min. 296.1 links, 296 deg. 5 min.

500 links, 333 deg. 37 min. 517.1 links, 22 deg. 26 min. 111 links and 5 deg. 55 min. 509.7 links to the point of commencement—which said piece of land is particularly delineated and shown coloured red on survey plan numbered 8432, lodged in the Office of the Country Roads Board.

And the Honorable Horace Rostill Petty, Her Majesty's Commissioner of Public Works for the State of Victoria, shall give the necessary directions herein accordingly.

N. G. WISHART,
Acting Clerk of the Executive Council.

CO-OPERATIVE HOUSING SOCIETIES ACT 1958.

At the Executive Council Chamber, Melbourne, the sixth day of February, 1962.

PRESENT:

His Excellency the Governor of Victoria.
Mr. Reid | Mr. Thompson.

CO-OPERATIVE HOUSING SOCIETIES (GENERAL) REGULATIONS 1962.

PURSUANT to the powers conferred by the *Co-operative Housing Societies Act 1958* and the *Acts Interpretation Act 1958* and all other Acts and enactments him thereto enabling, His Excellency the Governor of the State of Victoria, by and with the advice of the Executive Council thereof, doth make the following Regulations, that is to say:—

CITATION.

1. These Regulations may be cited as the Co-operative Housing Societies (General) Regulations 1962.

AMENDMENT.

2. The Co-operative Housing Societies (General) Regulations 1958 are amended as follows:—

For Regulation 19, there shall be substituted the following Regulation:—

“19. Unless the Treasurer of the State of Victoria and the registrar consent to the making of the advance, no advance shall be made by any society unless the land intended to form the security for the advance is within 30 miles of the registered office of the society.”

And the Honorable Henry Edward Bolte, Her Majesty's Treasurer of the State of Victoria, shall give the necessary directions herein accordingly.

N. G. WISHART,
Acting Clerk of the Executive Council.

EXPLOSIVES ACT 1958.

At the Executive Council Chamber, Melbourne, the thirteenth day of February, 1962.

PRESENT:

His Excellency the Governor of Victoria.
Mr. Petty | Mr. Turnbull.
Mr. Porter

CLASSIFICATION OF EXPLOSIVES.

HIS Excellency the Governor of the State of Victoria, by and with the advice of the Executive Council thereof, and in pursuance of the provisions of section 53 of the *Explosives Act 1958*, doth by this Order classify the under-mentioned explosive as follows:—

CLASS 3.—NITRO-COMPOUND.

Division 2.

Pentolite (ZZ).

And the Honorable Arthur Gordon Rylah, Her Majesty's Chief Secretary for the State of Victoria, shall give the necessary directions herein accordingly.

N. G. WISHART,
Acting Clerk of the Executive Council.

HOUSING ACT.

At Government House, Melbourne, the thirteenth day of February, 1962.

PRESENT:

His Excellency the Governor of Victoria.
Mr. Petty | Mr. Turnbull.
Mr. Porter

CLOSING OF ROAD.—CITY OF SOUTH MELBOURNE.

WHEREAS by virtue and in exercise of the powers contained in the *Housing Act 1958* (No. 6275), the Housing Commission has recommended to the Governor in Council that portion of a road described in the Schedule hereto be closed.

Now therefore His Excellency the Governor of the State of Victoria in the Commonwealth of Australia, by and with the advice of the Executive Council thereof, doth, in pursuance of the powers conferred by the said Act and upon such recommendation, consent and by this Order hereby close portion of such road.

SCHEDULE.

That Government road known as St. Luke-street, situate within the municipality of the City of South Melbourne, and lying within section 8, City of South Melbourne,

Parish of Melbourne South, and bounded by a line commencing at the most northerly corner of Crown allotment 16, section 8, City of South Melbourne, Parish of Melbourne South; thence north-easterly by the south-eastern alignment of Coventry-street to the most westerly corner of Crown allotment 14 of the said section; thence south-easterly by the south-western boundary of the said Crown allotment 14, and the prolongation of such boundary, and by the south-western boundary of Crown allotment 5 of the aforesaid section to Dorcas-street; thence south-westerly by the north-western alignment of Dorcas-street to the most easterly corner of Crown allotment 3 of the aforesaid section; and thence north-westerly by the north-eastern boundary of the said Crown allotment 3 and by the north-eastern boundary of Crown allotment 16 aforementioned to the point of commencement.

And the Honorable Lindsay Hamilton Simpson Thompson, Her Majesty's Minister of Housing for the State of Victoria, shall give the necessary directions herein accordingly.

N. G. WISHART,
Acting Clerk of the Executive Council.

HOUSING ACT.

*At Government House, Melbourne, the
thirteenth day of February, 1962.*

PRESENT:

His Excellency the Governor of Victoria.	
Mr. Petty	Mr. Turnbull.
Mr. Porter	

CLOSING OF ROAD.—CITY OF MELBOURNE.

WHEREAS by virtue and in exercise of the powers contained in the *Housing Act 1958* (No. 6275), the Housing Commission has recommended to the Governor in Council that portion of a road described in the Schedule hereto be closed.

Now therefore His Excellency the Governor of the State of Victoria in the Commonwealth of Australia, by and with the advice of the Executive Council thereof, doth, in pursuance of the powers conferred by the said Act and upon such recommendation, consent and by this Order hereby close portion of such road.

SCHEDULE.

So much of a Government road situate within the municipality of the City of Melbourne, and lying between sections 58 and 70 of the Parish of Jika Jika, at Carlton, and known as Station-street, as lies between the southern alignment of Palmerston-street and the easterly prolongation of the southern boundary of Crown allotment 6, section 58, Parish of Jika Jika, at Carlton.

And the Honorable Lindsay Hamilton Simpson Thompson, Her Majesty's Minister of Housing for the State of Victoria, shall give the necessary directions herein accordingly.

N. G. WISHART,
Acting Clerk of the Executive Council.

LANDLORD AND TENANT ACT 1958.

*At Government House, Melbourne, the
thirteenth day of February, 1962.*

PRESENT:

His Excellency the Governor of Victoria.	
Mr. Petty	Mr. Turnbull.
Mr. Porter	

ORDER EXTENDING APPLICATION OF PART V. OF THE LANDLORD AND TENANT ACT 1958 TO CERTAIN PREMISES.

IN pursuance of the powers conferred by section 44 of the *Landlord and Tenant Act 1958*, His Excellency the Governor of Victoria, by and with the advice of the Executive Council thereof, doth hereby declare that the application of Part V. of the *Landlord and Tenant Act 1958* shall extend to each of the following premises:—

1. The premises known as No. 45 Shepherd-street, Footscray;
2. The premises known as No. 58 Cole-street, Williamstown;

3. The premises known as No. 24 Pyke-street, Werribee, and all premises forming part of such premises;
4. The premises known as No. 824 Lygon-street, Carlton;
5. The premises known as No. 273 Koornang-road, Carnegie;
6. The premises known as No. 359 Dorcas-street, South Melbourne;
7. The premises known as No. 78 O'Grady-street, Clifton Hill, and all premises forming part of such premises;
8. That part of the premises known as No. 11 Warrigal-road, Surrey Hills which, on the 13th day of February, 1962, was leased to one Leslie Howard.

And the Honorable George Oswald Reid, for and on behalf of Her Majesty's Attorney-General in and for the State of Victoria, shall give the necessary directions accordingly.

N. G. WISHART,
Acting Clerk of the Executive Council.

WERRIBEE SEWERAGE AUTHORITY.

*At Government House, Melbourne, the thirteenth day
of February, 1962.*

PRESENT:

His Excellency the Governor of Victoria.	
Mr. Petty	Mr. Turnbull.
Mr. Porter	

EXTENT OF SEWERAGE DISTRICT INCREASED.

UNDER the powers conferred by the Sewerage Districts Acts and all other powers enabling him in that behalf, His Excellency the Governor of the State of Victoria, by and with the advice of the Executive Council of the said State, doth hereby declare, order and direct as follows:—

That the extent of the Sewerage District of the Werribee Sewerage Authority be increased by adding to the same the lands comprised within the boundaries described in the Schedule hereto, and as on and from the date hereof the extent of such District shall be deemed to be increased accordingly.

SCHEDULE.

Portion I.

Commencing at a point being the intersection of the prolongation of the north-eastern boundary of the Racecourse and Recreation Reserve, Town of Werribee, Parish of Mambourim, County of Grant, and the left bank of the Werribee River, being also a point on the boundary of the existing Sewerage District; thence north-westerly by a line across the said Werribee River, a plantation, the Geelong-Melbourne Railway Reserve and a road to the easternmost angle of the said Racecourse and Recreation Reserve; thence along the aforesaid north-eastern boundary of the Racecourse and Recreation Reserve to a point on a line parallel to and distant 200 feet north-westerly from the south-eastern boundary of Crown allotment 4B, no section; thence north-easterly by the said line parallel to the south-eastern boundary of Crown allotment 4B, across a road and through the said Crown allotment 4B and Crown allotment 4A, and across a road to a point on the south-western boundary of Crown allotment 5E; thence south-easterly along the said south-western boundary of Crown allotment 5E to its southernmost angle; thence north-easterly along the south-eastern boundaries of the said Crown allotment 5E and Crown allotments 5D and 5C and by a line being the continuation thereof through a Reserve and across the Werribee River to a point on its left bank; thence generally north-westerly along the said left bank of the Werribee River to a point in line with the western boundary of Crown allotment 4, section XVI.; thence northerly along the said western boundary of Crown allotment 4 and by a line being the continuation thereof across a road to a point on the southern boundary of Crown allotment F, section 1, Parish of Tarnet; thence easterly along the said southern boundary of Crown allotment F, by a line across a road and along the southern boundary of Crown allotment G to a point in line with the south-western boundary of Crown allotment 19, section XVI., Parish of Deutgam; thence south-easterly by a line across a road and along the said south-western boundary of Crown allotment 19, by a line across a road and along the south-western boundary of Crown allotment 20 to a point in line with

the south-eastern boundary of lot 31 on lodged plan of subdivision No. 11212, being a point on the boundary of the existing Sewerage District; thence generally south-westerly along the boundary of the existing Sewerage District to the point of commencement.

Portion II.

Commencing at the easternmost angle of Crown allotment 17, section A, Town of Werribee, Parish of Deutgam, County of Bourke, being a point on the boundary of the existing Sewerage District; thence south-westerly along the south-eastern boundary of the said Crown allotment 17 a distance of 231 feet; thence north-westerly by a line parallel to the north-eastern boundary of the said Crown allotment 17, through the said Crown allotment 17 a distance of 165 feet to a point on the boundary of the existing Sewerage District; thence generally north-easterly and south-easterly along the boundary of the existing Sewerage District to the point of commencement.

Portion III.

Commencing at the easternmost angle of Crown allotment 23, section J, Town of Werribee, Parish of Deutgam, County of Bourke, being a point on the boundary of the existing Sewerage District; thence south-westerly along the south-eastern boundary of the said Crown allotment 23 and by a line being the continuation thereof across a channel reserve and a road and through Crown allotment 32 to a point in line with the south-western boundary of Crown allotment 16, section A; thence north-westerly by a line through the said Crown allotment 32 and Crown allotment 33 to a point on the boundary of the existing Sewerage District; thence generally north-easterly and south-easterly along the boundary of the existing Sewerage District to the point of commencement.

Portion IV.

Commencing at a point on the centreline of the Geelong-Melbourne Railway Reserve in line with the north-eastern boundary of lot 35 on lodged plan of subdivision No. 7377, Parish of Deutgam, County of Bourke, and being a point on the boundary of the existing Sewerage District; thence generally north-easterly along the said centreline of the Geelong-Melbourne Railway Reserve to a point in line with the north-eastern boundary of lot 34 on lodged plan of subdivision No. 51825; thence south-easterly by a line through the said Railway Reserve and along the north-eastern boundary of the said lot 34 and of lots 35, 36 and 50 and by a line being the continuation thereof across the Princes Highway to a point on its south-eastern boundary; thence south-westerly along the said south-eastern boundary of the Princes Highway to the northernmost angle of Crown allotment 1, section E; thence south-easterly along the north-eastern boundary of the said Crown allotment 1 to its easternmost angle; thence south-westerly along the south-eastern boundary of the said Crown allotment 1 to a point distant 120 feet north-easterly from its southernmost angle; thence south-easterly by a line parallel to the south-western boundary of Crown allotment 4 and distant 120 feet northerly therefrom through the said Crown allotment 4 to a point in line with the south-eastern boundary of Crown allotment 2; thence south-westerly by a line through the said Crown allotment 4, across a road and along the said south-eastern boundary of Crown allotment 2 and by a line being the continuation thereof across a road to a point on the north-eastern boundary of Crown allotment 17; thence north-westerly along the said north-eastern boundary of Crown allotment 17 to its northernmost angle; thence south-westerly along the north-western boundary of the said Crown allotment 17 to its westernmost angle; thence south-westerly by a line across a road and a water channel to the northernmost angle of Crown allotment 18; thence south-westerly along the north-western boundary of the said Crown allotment 18 to a point distant 200 feet north-easterly from the westernmost angle; thence south-easterly by a line parallel to the south-western boundary of the said Crown allotment 18, through the said Crown allotment 18 and Crown allotment 19 to a point in line with the south-eastern boundary of Crown allotment 1, section H; thence south-westerly by a line through the said Crown allotment 19, across a road and a water channel and along the said south-eastern boundary of Crown allotment 1 to its southernmost angle; thence north-westerly along the south-western boundary of the said Crown allotment 1 and by a line being the continuation thereof across a water channel to a point on the south-eastern boundary of a Public Recreation Reserve; thence south-westerly along the said south-eastern boundary of the Public Recreation Reserve to the northernmost angle of lot 4 on lodged plan of subdivision No. 33092; thence south-easterly along the north-eastern boundary of the said lot 4 and of lot 3 to

the easternmost angle of the said lot 3; thence south-westerly along the south-eastern boundary of the said lot 3 and by a line being the continuation thereof across a road to a point on the northern boundary of Crown allotment 14; thence north-westerly along the said northern boundary of Crown allotment 14 to its westernmost angle, being a point on the boundary of the existing Sewerage District; thence generally north-westerly and north-easterly along the boundary of the existing Sewerage District to the point of commencement.

All of which boundaries are shown on a plan approved by the Governor in Council and deposited in the office of the State Rivers and Water Supply Commission, Melbourne.—(Corres. 59/4537/50.)

And the Honorable Wilfred John Mibus, Her Majesty's Minister of Water Supply for the State of Victoria, shall give the necessary directions herein accordingly.

N. G. WISHART,
Acting Clerk of the Executive Council.

WANGARATTA SEWERAGE AUTHORITY.

At Government House, Melbourne, the thirteenth day of February, 1962.

PRESENT:

His Excellency the Governor of Victoria.	
Mr. Petty	Mr. Turnbull.
Mr. Porter	

AMENDMENT OF ORDER.

UNDER the powers conferred by the Sewerage Districts Acts and all other powers enabling him in that behalf, His Excellency the Governor of the State of Victoria, by and with the advice of the Executive Council of the said State, doth hereby amend as follows the Order in Council proclaiming the Sewerage District and constituting the Wangaratta Sewerage Authority made the 11th April, 1933, as amended by Orders in Council made the 3rd August, 1936, 9th June, 1948, 6th April, 1954, and 6th July, 1954, and published in the *Victoria Government Gazette*s dated the 20th April, 1933, 12th August, 1936, 16th June, 1948, 14th April, 1954, and 14th July, 1954, respectively:—

In clause (a) for the expression "Two hundred thousand pounds (£200,000)" there shall be substituted the expression "Three hundred and fifty thousand pounds (£350,000)".

And the Honorable Wilfred John Mibus, Her Majesty's Minister of Water Supply for the State of Victoria, shall give the necessary directions herein accordingly.

N. G. WISHART,
Acting Clerk of the Executive Council.

BENDIGO SEWERAGE AUTHORITY.

At Government House, Melbourne, the thirteenth day of February, 1962.

PRESENT:

His Excellency the Governor of Victoria.	
Mr. Petty	Mr. Turnbull.
Mr. Porter	

EXTENT OF SEWERAGE DISTRICT INCREASED.

UNDER the powers conferred by the Sewerage Districts Acts and all other powers enabling him in that behalf, His Excellency the Governor of the State of Victoria, by and with the advice of the Executive Council of the said State, doth hereby declare, order and direct as follows:—

That the extent of the Sewerage District of the Bendigo Sewerage Authority be increased by adding to the same the land comprised within the boundaries described in the Schedule hereto, and as on and from the date hereof the extent of such District shall be deemed to be increased accordingly.

SCHEDULE.

Commencing at a point on the boundary of the existing Sewerage District in line with the south-western boundary of Crown allotment 73, section 18, Parish of Sandhurst.

All of which boundaries are shown on a plan approved by the Governor in Council and deposited in the office of the State Rivers and Water Supply Commission, Melbourne.—(Corres. 59/1673/100.)

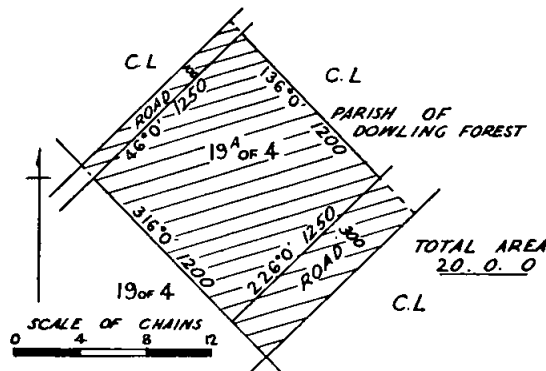
N. G. WISHART,
Acting Clerk of the Executive Council.

Avoca.—Friday, 9th March, 1962	13
Bendigo.—Thursday, 1st March, 1962 ..	6
Colac.—Thursday, 1st March, 1962	6
Maryborough.—Friday, 9th March, 1962 ..	13
Pyramid Hill.—Monday, 26th February, 1962	6
Shepparton.—Friday, 9th March, 1962 ..	13

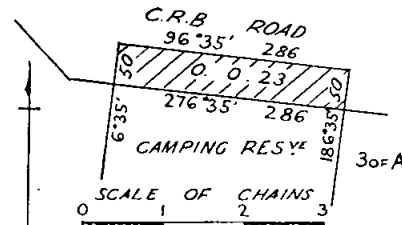
Shepparton.—Friday, 9th March, 1962	..	13
Yarrawonga.—Friday, 9th March, 1962	..	13

Boort.—Monday, 26th February, 1962	..	6
Cohuna.—Monday, 26th February, 1962	..	6

The Ballaarat West Town Common, proclaimed as such by the Governor in Council on the 28th January, 1861, is about to be diminished by the excision therefrom of the two separate portions containing 47 acres 2 roods 23 perches, indicated by hachure on plans hereunder.—(D.66(2, B¹) (C.91998)).



BEMM.—The temporary reservation, by Order in Council of the 20th June, 1932, of 1 acre of land in the Township of Bemm as a site for Camping purposes, so far only as the portion containing 23 perches, indicated by hachure on plan hereunder, is concerned.—(B.728⁽⁵⁾ (Rs.4216).



The following Notices were published 1° on the 7th February, 1962, pursuant to Orders of the 31st January, 1962.

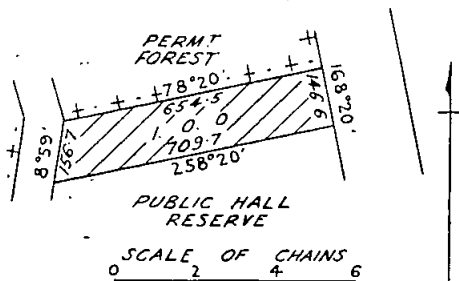
KINGOWER.—The temporary reservation, by Order in Council of the 31st August, 1874 (see *Government Gazette* of 4th September, 1874, page 1626), of 2 acres of land in the Township of Kingower, as a site for State School purposes.—(K.39(*) (W.83099).

PINES.—The temporary reservation, by Order in Council of the 17th August, 1925, of 2 acres 2 roods of land in the Parish of Pines, as a site for a Public Hall.—(P.182(*) (Rs.3164).

LORNE.—The temporary reservation, by Order in Council of the 29th October, 1888, of 49 acres 2 roods 21 perches of land in the Parish of Lorne, as a site for Watering purposes.—(L.147(*) (Rs.5118).

MERRINEE.—The temporary reservation, by Order in Council of the 30th October, 1933 (see *Government Gazette*, 8th November, 1933, page 2828), of 298 acres 2 roods 27 perches of land in the Parish of Merrinee, as a site for Public purposes.—(M.590(1) (Rs.4338).

TRARALGON (JEERALANG NORTH).—The temporary reservation, by Order in Council of the 20th July, 1954, of 3 acres 2 roods, more or less, of land in the Parish of Traralgon as a site for a Public Hall, so far only as the portion containing 1 acre, indicated by hachure on plan hereunder, is concerned.—(T.115(12) (Rs.7282).



KEITH TURNBULL,
Commissioner of Crown Lands and Survey.

PROPOSED REVOCATION OF TEMPORARY RESERVATION, AND THE WITHHOLDING FROM SALE, LEASING, AND LICENSING, OF LAND BY ORDER IN COUNCIL.

IN pursuance of the provisions of the *Land Act 1958*, notice is hereby given that it is the intention of the Governor in Council to revoke the temporary reservation, and the withholding from sale, leasing, and licensing, of land by Order in Council hereunder referred to, viz:—

The following Notice was published 1° on the 7th February, 1962, pursuant to Order of the 31st January, 1961.

LORNE.—The temporary reservation as a site for Public purposes (State School), and the withholding from sale, leasing and licensing, by Order in Council of the 30th January, 1884, of 5 acres of land in the Parish of Lorne.—(L.147(*) (Rs.5118).

KEITH TURNBULL,
Commissioner of Crown Lands and Survey.

PROPOSED REVOCATION OF TEMPORARY RESERVATION OF LAND BY ORDER IN COUNCIL.

IN pursuance of the provisions of the *Land Act 1958*, notice is hereby given that it is the intention of the Governor in Council to revoke the temporary reservation of land by Order in Council hereunder referred to, viz:—

The following Notice was published 1° on the 31st January, 1962, pursuant to Order of the 23rd January, 1962.

BYAWATHA.—The temporary reservation, by Order in Council of the 26th June, 1893, of 45 acres of land in the Parish of Byawatha, as a site for Watering purposes, revoked as to part by various Orders, so far as the balance thereof, containing 41 acres 1 rood, is concerned.—(B.615(*) (Rs.6706).

KEITH TURNBULL,
Commissioner of Crown Lands and Survey.

PROPOSED REVOCATIONS OF TEMPORARY RESERVATIONS OF LANDS BY ORDERS IN COUNCIL.

IN pursuance of the provisions of the *Land Act 1958*, notice is hereby given that it is the intention of the Governor in Council to revoke the temporary reservations of lands by Orders in Council hereunder referred to, viz:—

The following Notice was published 1° on the 31st January, 1962, pursuant to Order of the 23rd January, 1962.

LANDSBOROUGH.—The temporary reservation, by Order in Council of the 28th June, 1904, of 3 acres 30 perches of land in the Parish of Landsborough as a site for Camping and Watering purposes.—(L.119(*) (Rs.5306).

KEITH TURNBULL,
Commissioner of Crown Lands and Survey.

LOCAL LAND BOARDS.

IN pursuance of the provisions of section 34 of the *Land Act 1958*, notice is hereby given that public hearings, at the following places and times, will be conducted by the persons respectively mentioned, being duly appointed in that behalf.

KEITH TURNBULL,
Commissioner of Crown Lands and Survey.

Department of Crown Lands and Survey,
Melbourne, 13th February, 1962.

YARRAM LAND INSPECTOR'S OFFICE, Wednesday, 7th March, 1962, at 2 p.m., and Thursday, 8th March, 1962, at 9 a.m.—W. M. Walsh and J. A. Murphy.

MELBOURNE BOARD ROOM, State Public Offices, Treasury-place, Friday, 9th March, 1962, at 9.30 a.m.—W. M. Walsh and J. A. Murphy.

MARYBOROUGH LAND OFFICE, Friday, 9th March, 1962, at 3 p.m.—R. E. Lawes.

Land Act 1958.

LEASES SURRENDERED.

NOTICE is hereby given that the notice *re "Land Act 1958 Leases Surrendered"* appearing in the *Government Gazette* of 22nd March, 1961, page 972 as follows, has been revoked by the Governor in Council on 28th November, 1961.

District.	Corr. No.	Name.	Section of Land Act under which Leased.	Parish.	Allotment.	Section.	Area.	Class.	Reason.
Melbourne.	0550/125	Henry Berry and Company (Australia) Limited	125	Melbourne South	Balance allot. 8	55F	A. R. P. 2 3 39 ¹ / ₁₆	..	Surrendered as from 12th January, 1961 (New lease to issue)

Department of Crown Lands and Survey,
Melbourne, 12th February, 1962.

KEITH TURNBULL,
Commissioner of Crown Lands and Survey.

COMMITTEES OF MANAGEMENT OF RESERVES.

APPOINTMENTS.

WHEREAS by section 221 of the *Land Act* 1958 it is provided that it shall be lawful for the Governor in Council or the Board of Land and Works to appoint and remove any number of persons, not less than three, or any municipal council, or the governing body of any corporation, to be a Committee of Management of any specified Crown land reserved either temporarily or permanently for any of the purposes set out in section 14 of the *Land Act* 1958, and not conveyed to or vested in trustees: Now therefore the Board of Land and Works doth hereby appoint the under-mentioned persons to be members of the Committee of Management of the Reserves named:—

"RECREATION RESERVE," PARISH OF ALEXANDRA.

The Council of the Shire of Alexandra as a Committee of Management of the land in the Parish of Alexandra temporarily reserved by Order in Council dated 16th January, 1962, as a site for Public Recreation.—(Corres. Rs.8116.)

"NATIVE FLORA RESERVE," PARISH OF ALEXANDRA.

The Council of the Shire of Alexandra as a Committee of Management of the land in the Parish of Alexandra temporarily reserved by Order in Council dated 16th January, 1962, as a site for the Preservation of Native Flora.—(Corres. Rs.8117.)

"KEILOR CHILDREN'S PLAYGROUND RESERVE."

The Council of the City of Keilor as a Committee of Management of the land in the Township of Keilor temporarily reserved by Order in Council dated 16th January, 1962, as a site for a Children's Playground.—(Corres. Rs.8108.)

"PENSURST RACECOURSE RESERVE."

Clifford George Ross, Ernest George Anderson, Roy Schramm, Allan Keith Stephens and Daniel Maxwell Ewing as a Committee of Management for a period of

three (3) years of the land in the Parish of Yalimba (at Penshurst), temporarily reserved by Orders in Council dated 17th October, 1864, and 4th July, 1872, as sites for a Racecourse and other purposes of Recreation, and known as the "Penshurst Racecourse Reserve".—(Corres. Rs.974.)

"AKOONAH PARK," BERWICK.

Claude Alfred Harris and Evan Wilson Henry for a period of three (3) years, and George Frederick Rae and Trevor B. Kilvington, for so long only as they continue to be Councillors and the elect of the Council of the Shire of Berwick, and George Pritchard Harvey Wilson, John Charles Lloyd and Jack W. Rae, for so long only as they continue to be the elect of the Berwick Agricultural Society, as a Committee of Management of the land in the Township of Berwick temporarily reserved by Order in Council dated 24th April, 1951, as a site for Showgrounds and Public Recreation, and known as "Akoonah Park," Berwick.—(Corres. Rs.6654.)

"WONWONDAH NORTH PUBLIC HALL."

William Edward McGenniskien, James William Guest, Oscar McDonald, Fredrick Samuel Hallam, Gustav McDonald, Alan Thomas Heard, Vivian Jackman McGenniskien, James Bromell Heard, Roy Trevor Curtis and Joseph Leslie G. Hallam as a Committee of Management for a period of three (3) years of the land temporarily reserved by Order in Council dated the 11th June, 1940, as a site for a Public Hall in the Township and Parish of Wonwondah, and known as the "Wonwondah Public Hall Reserve".—(Corres. Rs.5048.)

In witness whereof the common seal of the Board of Land and Works was hereunto affixed this seventh day of February, One thousand nine hundred and sixty-two, in the presence of—

(SEAL) KEITH TURNBULL, President.
L. B. MERCER, Member.

PUBLIC SERVICE NOTICES

PUBLIC SERVICE (PUBLIC SERVICE BOARD) REGULATION 52.—VACANCY.

THE Permanent Head of the Department shown has recommended the officer named hereunder for appointment to the under-mentioned vacancy.

Office and Classification.	Duties.	Qualifications.	Officer Recommended for Appointment.		
			Name.	Classification.	Date of Classification.
TECHNICAL AND GENERAL DIVISION.					
WATER SUPPLY DEPARTMENT.					
Bendigo Centre.					
Senior Turncock, Grades 21-24 inclusive	To perform the duties of Turncock in regulating and distributing water and in repairing and maintaining the reticulation, including the main supply pipeline from Maldon Pipe Head Basin. To read water meters regularly and to prepare consumers' dockets	A knowledge of the working of the reticulation at Maldon; competent to lay and joint all classes of pipes up to 12 inches in diameter, and to control men engaged on pipe laying	Gray, R. R.	Water Bailiff, Grades 16-22 inclusive	29.9.45

Note:—A house is available for which a rental of 10 per cent. of standard salary plus £16 a year is being charged. Occupancy is subject to a formal tenancy agreement being entered into.

Appeals against such recommendation should be lodged with the Secretary to the Public Service Board not later than Saturday, the 24th February, 1962.

By order,
V. P. SCULLY,
Secretary.

Office of the Public Service Board,
Melbourne, 13th February, 1962.

PUBLIC SERVICE (PUBLIC SERVICE BOARD) REGULATION 52.—RECLASSIFICATIONS.

THE Public Service Board has raised the classification of the under-mentioned offices as shown, and the Permanent Heads of the Departments have recommended the officers named for appointment.

Office and Present Classification.	Revised Classification.	Duties.	Qualifications.	Officer Recommended for Appointment.		
				Name.	Classification.	Date of Classification.
ADMINISTRATIVE DIVISION.						
DEPARTMENT OF HEALTH.						
Class "C2"	Class "B"	To act as Budget Officer and make special financial investigations	A qualified Accountant with a knowledge of the functions of the Department of Health	Bennie, J. T.	Class "C2"	8.8.57
STATE FORESTS DEPARTMENT.						
Class "C"	Class "C1"	To assist the Collections Officer in collection of accounts and deal with sawmillers' applications for deferred royalty agreements	To be familiar with the various forest utilization activities of the Commission and with District and Central accounting procedures	McKenzie, D. C.	Class "C"	14.5.59
TREASURY.						
Government Printing Office.						
Class "C1"	Class "C2"	Duties associated with staff, industrial, training and safety matters at the Government Printing Office, and general correspondence	A good knowledge of the Public Service Act and Regulations and of the Graphic Arts Award; preferably experience in dealing with staff and industrial matters	McCarthy, R. B.	Class "C1"	12.6.58
PROFESSIONAL DIVISION.						
DEPARTMENT OF AGRICULTURE.						
Vice-Principal, Longerenong Agricultural College, Class "B1"	Class "A"	To assist the Principal in the administration of the College and to take charge of it during his absence; to teach one or more subjects of the College curriculum and to examine students; to perform other duties as directed	A University degree in Agricultural Science, Science or Arts, preferably with a degree or diploma in Education; sound experience on the staff of an agricultural college	Bartels, D. K.	Vice-Principal, Longerenong Agricultural College, Class "B1"	21.11.58
Cereal Geneticist, Class "B1"	Class "A"	Under the Senior Geneticist to be responsible for the planning and execution of breeding programmes with cereals and other crops with special reference to disease resistance, high quality and increased yield; to carry out other duties as required	A degree in Agricultural Science of the Melbourne University or its equivalent; a good knowledge of modern plant breeding techniques and experience in the planning and execution of breeding programmes	Debrett, P. H.	Cereal Geneticist, Class "B1"	21.7.58
Agronomist (Vegetables), Class "B1"	Class "A"	Under the Superintendent of Horticulture to supervise the research, advisory and seed certification work of the Department on vegetable crops and to be in charge of officers in the Horticultural Division engaged primarily on vegetable and vegetable seed work	A degree in Agricultural Science of the University of Melbourne or its equivalent, an extensive knowledge of vegetable and vegetable seed production in Victoria and a proved capacity for research and advisory work in these fields	Kefford, R. O.	Agronomist (Vegetables), Class "B1"	19.12.58
Senior Entomologist, Class "B1"	Class "A"	Under the Chief Biologist to conduct advisory work in Agricultural Entomology, to identify insect specimens, to conduct inspections of insect outbreaks and to prepare reports, deliver lectures, to act on committees and to assist in supervising the work of Entomologists; to conduct field experiments and demonstrations on the control of insect pests and other duties, as required	Bachelor of Agriculture or Science with a wide post-graduate experience in general economic entomology; sound experience in the identification of insect pest specimens and in the preparation of reports; ability to lecture on insect pests and their control, to conduct field experiments and demonstrations, to act on committees and to supervise the work of Entomologists	Wilson, H. B.	Senior Entomologist, Class "B1"	19.12.60

PUBLIC SERVICE (PUBLIC SERVICE BOARD) REGULATION 52.—RECLASSIFICATIONS—continued.

Office and Present Classification.	Revised Classification.	Duties.	Qualifications.	Officer Recommended for Appointment.		
				Name.	Classification.	Date of Classification.

PROFESSIONAL DIVISION—continued.
Department of Agriculture—continued.

Chemist, Class "B" (four offices)	Class "B1" (four offices)	To undertake advanced work in some particular field or fields of chemical analysis as applied to agricultural materials, to investigate methods of analysis and to conduct other chemical work as directed	A science degree with chemistry as a major, or an approved diploma in chemistry, with extensive experience in agricultural analytical chemistry	Belcher, R. S. Griffiths, G. R. Hess, F. X. Gorog, F. ..	Chemists, Class "B"	27.10.58 28.10.58 28.10.58 28.10.58
Agronomist, Class "B" (three offices)	Class "B1" (three offices)	Under the Senior Agronomist to undertake investigations concerning the production of cereals and other grain crops at the Research Centres of the Department and on district farms; to undertake advisory work to promote the improvement of cereal production in the district in which he is located	A degree in Agricultural Science of the University of Melbourne or its equivalent; experience in the conduct of field trials concerning crop production; proved ability to undertake advisory work including lectures and broadcasts, conduct field days and farm inspections	McPherson, J. B. Patton, C. T. Rooney, D. R.	Agronomists, Class "B"	6.10.58 6.10.58 6.10.58
Agronomist, (Fodder Conservation), Class "B"	Class "B1"	Under the direction of the Senior District Agricultural Officer to undertake investigations into problems connected with fodder conservation; to assist in the conduct of conservation competitions and campaigns and in the advisory services of the Department, especially in relation to fodder conservation; the officer will be stationed in Melbourne	University degree in Agricultural Science or its equivalent, experience in fodder conservation practices	Simmons, E. K.	Agronomist (Fodder Conservation), Class "B"	6.10.58
Manager, Tobacco Research Station, Class "B"	Class "B1"	To be responsible for the management and maintenance of the Tobacco Research Station at Ovens, Victoria; to arrange for investigations and the efficient management of all farm activities to be conducted there	A degree in Agricultural Science of Melbourne University or its equivalent. Knowledge of the methods of producing tobacco under Victorian conditions. Experience in administrative procedures and ability to direct staff	Rowan, R. H.	Manager, Tobacco Research Station, Class "B"	6.10.58
Supervisor of Herd Testing, Class "B"	Class "B1"	Under the Superintendent of Dairying to supervise Herd Recording and Herd Improvement Research, and advisory work and the training of Herd Recording Officers	A degree in Agricultural Science or its equivalent with experience in animal husbandry, dairy herd recording and bull indexing	Maclean, T. N.	Supervisor of Herd Testing, Class "B"	6.10.58
Dairy Husbandry Officer, Class "B" (two offices)	Class "B1" (two offices)	Under the Superintendent of Dairying, to assist in investigation and advisory work associated with dairy farming	A degree in Agricultural Science or its equivalent with research and extension experience in animal husbandry or dairy farming	Flynn, K. E. Edgoose, H. P.	Dairy Husbandry Officers, Class "B"	6.10.58 6.10.58
Horticultural Research Officer, Class "B" (two offices)	Class "B1" (two offices)	To initiate, supervise and carry out research demonstration and advisory work associated with horticultural problems	A degree in Agricultural Science of the University of Melbourne or its equivalent; a wide knowledge of horticultural crops, a capacity for planning and organization of horticultural research; experience in extension work and lecturing	Baxter, P. .. Black, J. D. F.	Horticultural Research Officers, Class "B"	6.10.58 6.10.58
Entomologist, Class "B"	Senior Entomologist, Class "B1"	Under the Chief Biologist, to conduct research on problems of economic entomology including insecticidal testing and to supervise the work of the Entomologist; to carry out advisory work involving identification of insect pests specimens, field surveys on the incidence of insect pest outbreaks, field demonstrations on their control, to prepare sound technical reports, to deliver lectures and carry out other duties as required	Bachelor of Agricultural Science or Science with a sound experience in the conduct of research and advisory work in the field of economic entomology, capacity to prepare technical reports and to deliver lectures	Van Baer, R. A.	Entomologist, Class "B"	6.10.58

PUBLIC SERVICE (PUBLIC SERVICE BOARD) REGULATION 52.—RECLASSIFICATIONS—*continued.*

THE Public Service Board has raised the classification of the under-mentioned offices as shown, and the Permanent Heads of the Departments have recommended the officers named for appointment.

Office and Present Classification.	Revised Classification.	Duties.	Qualifications.	Officer Recommended for Appointment.		
				Name.	Classification.	Date of Classification.
PROFESSIONAL DIVISION—continued.						
Department of Agriculture—continued.						
Plant Pathologist, Class "B"	Senior Plant Pathologist, Class "B1"	Under the Chief Biologist to conduct research and investigation work into the cause and control of Victorian plant problems particularly Tobacco diseases; to survey plant disease outbreaks and deliver lectures, conduct field experiments and other work in plant pathology as required	Bachelor of Agricultural Science or Science with a sound post graduate training in plant pathology. Experience in the conduct of research and advisory work in plant disease problems and their control. Capacity to lecture, conduct laboratory and field experiments and prepare suitable scientific reports	Paddick, R. G.	Plant Pathologist, Class "B"	18.12.58
Sheep and Wool Officer, Class "B"	Class "B1"	To carry out extension and investigation work in the Sheep Industry	A degree in Agricultural Science, of the Melbourne University, or its equivalent; experience in investigation and extension work in the Sheep Industry in Victoria	Cannon, D. J.	Sheep and Wool Officer, Class "B"	6.10.58
Irrigation Officer, Class "B"	Class "B1"	To conduct district investigations and carry out advisory work in connexion with the establishment, maintenance, and utilization of irrigation pastures, lucerne, and fodder crops and with problems of salt-affected lands; to promote the improvement of irrigation practices and pasture development	A degree in Agricultural Science, University of Melbourne, or its equivalent, experience in the conduct of field trials in respect to irrigated agriculture and reclamation of salt-affected lands; ability to undertake irrigation advisory work, including lectures, broadcasts, the writing of articles and farm inspections	Norman, I. W.	Irrigation Officer, Class "B"	6.10.58
Manager, Irrigation Research Station, Kyabram, Class "B"	Class "B1"	To manage the Irrigation Research Station, Kyabram; to supervise research, demonstration, and advisory work associated with the Station, and initiate investigations of district irrigation problems	A degree in Agricultural Science of the University of Melbourne or its equivalent; experience in the conduct of research and extension work in the Goulburn Valley irrigation areas, the supervision of staff, and in all phases of field work involved in the establishment and maintenance of irrigation pastures	Martin, F. M.	Manager, Irrigation Research Station, Kyabram, Class "B"	11.4.60
Agrostologist, Class "B" (two offices)	Class "B1" (two offices)	To be responsible for the establishment and supervision of pasture plots and other pasture experiment projects, to conduct field days, and undertake field advisory work; to prepare reports and articles for publication	A degree in Agricultural Science, University of Melbourne, or its equivalent, experience in the conduct of pasture, experimental work in Victoria, ability to investigate agrostological problems, write reports and articles for publication, and deliver lectures	Cade, J. W. Cameron, I. H.	Agrostologists, Class "B"	6.10.58 6.10.58
Research Agrostologist, Class "B"	Class "B1"	With headquarters at Melbourne, to undertake research projects into pasture plant nutrition, with special reference to soil deficiencies	A degree in Agricultural Science, proved experience in research into the relation between pasture species and minor elements, and a good knowledge of experimental technique for quantitative pasture research	Kehoe, J. K.	Research Agrostologist, Class "B"	1.11.58

Appeals against such recommendations should be lodged with the Secretary to the Public Service Board not later than Saturday, the 24th February, 1962.

Office of the Public Service Board,
Melbourne, 13th February, 1962.

By order,
V. P. SCULLY,
Secretary.

PUBLIC SERVICE OF VICTORIA.—VACANCIES.

APPPLICATIONS will be received by the Public Service Board up to Wednesday, the 28th February, 1962, from persons employed in the Public Service of Victoria, who are eligible and qualified for appointment to the under-mentioned positions.

ADMINISTRATIVE DIVISION.

Property Control Officer, Class "A1", Office of the Housing Commission, Treasury.

Yearly Salary.—£2,600.

Duties.—To be Property Control Officer.

Qualifications.—Experience with large-scale land acquisition, slum reclamation, property management, sales and valuations; a good knowledge of Housing legislation and policy. Academic qualifications for admission as an Associate of the Commonwealth Institute of Valuers or wide experience in valuation of property would be an advantage.

Assistant Secretary, Class "A", Department of Agriculture.

Yearly Salary.—£1,920, minimum; £2,060, maximum.

Duties.—To assist the Secretary in the administration of the Department and to act for him in his absence.

Qualifications.—A good knowledge of the organization of the Department and its activities and of the Public Service Act and Regulations.

Class "B", Workers Compensation Board, Chief Secretary's Department.

Yearly Salary.—£1,390, minimum; £1,500, maximum.

Duties.—To act as Accountant and Finance Officer of the Workers Compensation Boards and, in the absence of the Registrar, to act as Deputy Registrar and Secretary of the Boards.

Qualifications.—A qualified Accountant preferably with a good knowledge of the Workers Compensation law and the rules, Regulations, practice and procedure of the Workers Compensation Boards.

Class "B", Taxation (Land Tax) Office, Treasury.

Yearly Salary.—£1,390, minimum; £1,500, maximum.

Duties.—To have charge of the Correspondence Branch, to be responsible for the preparation and issue of Land Tax assessment notices and the compilation of the debit assessment registers.

Qualifications.—A good knowledge of the Land Tax Act and Regulations; ability to conduct and supervise outwards correspondence and to prepare submissions in involved cases; capacity to control staff.

Class "C2", Superannuation Board and Pensions Office, Treasury.

Yearly Salary.—£1,170, minimum; £1,280, maximum.

Duties.—To check and record contributions by officers under the Superannuation Act and Division 2 of the Teaching Service Act; check claims for refunds of contributions, prepare statistics for the annual report, and assist generally.

Qualifications.—A good knowledge of the provisions of the Superannuation Act and of Division 2 of the Teaching Service Act, and of the system in relation to the collection and refunding of contributions.

Class "C1", Department of Crown Lands and Survey.

Yearly Salary.—£960, minimum; £1,060, maximum.

Duties.—To keep the Trust Accounts of the Department and the Soldier Settlement Commission, and to be responsible for the disbursement of money collected under securities held by the Department and the Commission.

Qualifications.—A knowledge of the Public Accounts and Stores Regulations and preferably of the financial provisions of the various Acts administered by the Department and the Commission.

Class "C", Accounts Branch, Education Department. (Two vacancies.)

Yearly Salary.—£710, minimum; £860, maximum.

Duties.—To pass teachers' salaries for payment, including the computation of increments, and allowances payable under the Teaching Service Regulations; to deal with correspondence and inquiries relating to salaries.

No. 15.—1102/62.—3

Qualifications.—A knowledge of the relevant portions of the Public Service and Teaching Service Acts and Regulations.

Class "C" Teachers Branch, Education Department.

Yearly Salary.—£710, minimum; £860, maximum.

Duties.—To assist in the staffing of primary schools and in engaging temporary teachers and computing their commencing salaries.

Qualifications.—A knowledge of the regulations relating to staffing and the salaries of temporary teachers in primary schools, and initiative and ability to conduct correspondence and interviews.

Class "C", Buildings Branch, Education Department.

Yearly Salary.—£710, minimum; £860, maximum.

Duties.—To deal with correspondence and Public Works Department requisitions and reports. To assist generally.

Qualifications.—A knowledge of the organization and administration of the Buildings Branch and of the practices followed would be an advantage.

Class "C", Premier's Office, Premier's Department.

Yearly Salary.—£710, minimum; £860, maximum.

Duties.—To maintain the records and filing system in the Office of the Co-ordinator of Civil Defence; to conduct correspondence; to assist in organizing Civil Defence Training Courses; to be responsible for the ordering and maintenance of stores and other equipment used in connexion with Civil Defence, and to assist generally.

Qualifications.—Experience in maintaining a records and filing system and in correspondence and stores procedure.

PROFESSIONAL DIVISION.

Research Officer, Class "B", Water Supply Department.

Yearly Salary.—£1,390, minimum; £1,500, maximum.

Duties.—The investigation of subsurface drainage and reclamation works including the installation of bores, pumps and other methods of ground-water control.

Qualifications.—A degree in Science, Agricultural Science or equivalent qualification. A knowledge of and interest in the engineering aspects of reclamation and subsurface drainage would be an advantage.

Entomologist, Classes "C"—"C2", Department of Agriculture.

Yearly Salary.—£960, minimum; £1,280, maximum—Agricultural Science Graduate. £860, minimum; £1,280, maximum—Science Graduate. (Commencing salary according to experience).

Duties.—Under the Chief Biologist, to investigate problems of economic entomology, particularly the biology and control of insect pests of pasture and any other work in Agricultural Entomology as required.

Qualifications.—Degree of Bachelor of Agricultural Science or Bachelor of Science with a Major in Zoology, preferably with a sound training and experience in entomology. Capacity to lecture and conduct laboratory and field experiments and to prepare suitable scientific reports.

Assistant Agricultural Extension Officer, Classes "C"—"C2", Department of Agriculture. (Two vacancies.)

Yearly Salary.—£960, minimum; £1,280, maximum. (Commencing salary according to experience).

Duties.—After a period of training to undertake agricultural extension work.

Qualifications.—A degree in Agricultural Science.

TECHNICAL AND GENERAL DIVISION.

Assistant Supervisor of Scaffolding Inspection, Local Government Department.

Yearly Salary.—£1,340.

Duties.—Under the direction of the Supervisor of Scaffolding Inspection to investigate and report on the administration by municipalities of the *Local Government (Scaffolding Inspection) Act 1960*; to relieve the Supervisor as required and other duties as prescribed.

Qualifications.—A Certificate of Qualification issued by the Municipal Building Surveyors Board or substantial progress in the course of study therefor or comparable qualifications; experience in the preparation of reports. Practical experience in the supervision of scaffolding erection would be an advantage.

Orchard Supervisor, Grade I, Horticultural Branch, Department of Agriculture.

Yearly Salary.—£846, minimum; £894, maximum.

Duties.—To inspect, pursuant to the Vegetation and Vine Diseases Acts, orchards, nurseries, markets, &c., and to advise growers on all phases of orchard work, and to take charge of a Grade I. supervision district.

Qualifications.—A wide knowledge of Victorian orcharding; experience in orchard supervision; a good knowledge of insects and fungous pests and of the Acts and Regulations administered by the Horticultural division of the Department and to have passed the prescribed examination.

Draughting Assistant, Grades IV. to I., Public Works Department.

Yearly Salary.—£430, minimum; £846, maximum.

Duties.—To prepare preliminary sketches, contract plans, details and specifications for buildings.

Qualifications.—A suitably qualified and experienced architectural draughtsman, competent to prepare working drawings, design details and specifications for departmental structures and institutional buildings.

Head Water Bailiff, Tatura Centre, Water Supply Department.

Yearly Salary.—£638, minimum; £670, maximum.

Qualifications.—Ability to take charge of a number of Water Bailiffs; experience in the regulation and distribution of water; a knowledge of water requirements for crops and grasses grown under irrigation and of the methods of preparation of land for irrigation, and experience in channel and drain maintenance.

NOTE.—A house is available for the successful applicant, if married, for which a rental of 10 per cent. of standard salary, plus £16 a year will be charged. Occupancy will be subject to a formal tenancy agreement being entered into. Particulars available from the Water Supply Department.

Water Bailiff, Tatura Centre, Water Supply Department.

Yearly Salary.—£430, minimum; £526, maximum.

Qualifications.—Ability to control and regulate the supply of water to irrigators and to keep the necessary records and make arithmetical computations; a knowledge of water requirements for crop and grasses grown under irrigation, the methods of preparation of land for irrigation and methods of channel and drain construction and maintenance.

NOTE.—A house is available for the successful applicant, if married, for which a rental of 10 per cent. of standard salary plus £16 a year will be charged. Occupancy will be subject to a formal tenancy agreement being entered into. Particulars available from the Water Supply Department.

NOTE.—The salary rates quoted above do not include the additional amount which is payable under Regulation 74 of the Board's Regulations.

By order,

V. P. SCULLY,

Secretary.

Office of the Public Service Board,
Melbourne, 13th February, 1962.

PUBLIC SERVICE OF VICTORIA.—VACANCIES.

DEPARTMENT OF HEALTH. MENTAL HYGIENE BRANCH.

TECHNICAL AND GENERAL DIVISION.

APPLICATIONS will be received by the Public Service Board up to Wednesday, the 7th March, 1962, from persons employed in the Public Service of Victoria, who are eligible and qualified for appointment to the under-mentioned positions:—

Chiropodist (Male), Ballarat Mental Hospital.

Yearly Salary.—£654, minimum; £718, maximum.

Duties.—Treatment of corns, bunions, ulcers, chilblains, fallen arches and similar conditions of patients. Under medical direction, to treat infections, give ray treatment and massage.

Qualifications.—A Diploma of an approved Association of Institute of Chiropodists.

Laundry Supervisor, Ballarat Mental Hospital.

Yearly Salary.—£654, minimum; £718, maximum.

Duties.—To be responsible for control of all departments of the laundry.

Qualifications.—Experience in the use of all laundry equipment, ability to direct laundry staff and patients employed, and a knowledge of modern laundry processes.

Deputy Charge Nurse (Male), Sandhurst Boys Centre, Bendigo.

Yearly Salary.—£542, minimum; £574, maximum.

Duties.—To be second in charge of a ward.

Qualifications.—A current practising certificate for Mental Nursing and approved experience.

Charge Nurses (Female), All Institutions.

Yearly Salary.—£524, minimum; £572, maximum.

Duties.—To take charge or sub-charge of a ward in a Mental Hospital and to assist in the training of Student Nurses and Ward Assistants.

Qualifications.—A current practising Certificate for Mental Nursing, and experience as a Deputy Charge Nurse in a Mental Hospital.

Shorthand Writer and Typist (Female), Grade I, Traralgon Mental Hospital.

Yearly Salary.—

Junior—under 16 years of age, £166;
at 16 years of age, £197;
at 17 years of age, £228;
at 18 years of age, £272;
at 19 years of age, £316;
at 20 years of age, £355.

Adult—£428, minimum; £460, maximum.

Laundryman, Grade II, Ballarat Mental Hospital (Two vacancies.)

Yearly Salary.—£414, minimum; £446, maximum.

Duties.—To be responsible for carrying out general operations under the Laundry Supervisor.

Qualifications.—Experience with steam and electrical equipment and general laundry routine.

Female Reliever, Warrnambool Mental Hospital. (Two vacancies.)

Yearly Salary.—£364, minimum; £380, maximum.

Duties.—To relieve in the kitchen and laundry or domestic services.

Qualifications.—Ability to prepare and cook meals and experience in laundry work.

NOTE.—The salary rates quoted above do not include the additional amount which is payable under Regulation 74 of the Board's Regulations.

By order,

V. P. SCULLY,

Secretary.

Office of the Public Service Board,
Melbourne, 13th February, 1962.

PUBLIC SERVICE OF VICTORIA.—VACANCIES.

(TEMPORARY APPOINTMENTS.)

APPLICATIONS will be received by the Public Service Board up to Wednesday, the 28th February, 1962, from persons who are qualified for appointment to the under-mentioned positions:—

Technical Works Officer, Public Works Department.

Yearly Salary.—£750, minimum; £846, maximum.

Duties.—To measure buildings and drawings and to assist generally in the preparation of Estimates of Cost for all types of building work and to maintain certain technical records in the Quantity Survey Office.

Qualifications.—Extensive training and practical experience in one or more branches of the building industry; a technical certificate in building construction is desirable.

Cadet Valuer, Water Supply Department.

Yearly Salary.—

at 18 years of age, £267;
at 19 years of age, £311;
at 20 years of age, £368.

Adult—£425.

Qualifications.—The Leaving Certificate including the subject of Agricultural Science or with three years' practical agricultural experience; or a Diploma of Dookie or Longerenong Agricultural College; able to make simple plans of buildings and farm holdings.

NOTE.—The salary rates quoted above do not include the additional amount which is payable under Regulation 74 of the Board's Regulations.

By order,

V. P. SCULLY,
Secretary.

Office of the Public Service Board,
Melbourne, 13th February, 1962.

No. 1177.

PUBLIC SERVICE ACT 1958.

THE Public Service Board, in pursuance of the powers conferred by the *Public Service Act 1958*, hereby amends the Public Service (Public Service Board) Regulations as follows:—

PART V.—ALLOWANCES.

DIVISION III.—HIGHER DUTIES ALLOWANCES.

GOVERNMENT PRINTING OFFICE.

Regulation 109.

In sub-regulation (1) the words "but the allowance shall not in any case be less than at the rate of £16 a year" are deleted.

In sub-regulation (2) the words "plus the service increments to which he is entitled" are deleted.

Sub-regulation (3) is revoked and the following sub-regulation is substituted therefor:—

"(3) Where an officer of the General Staff is assigned by the Government Printer to perform the duties of a position on the General Staff higher than that in which he is classified for a period of at least one hour he shall be paid an allowance equal to the difference between the yearly minimum rate of salary of the higher position and the officer's yearly minimum rate of salary: Provided that the officer's yearly rate of salary plus the amount of allowance herein prescribed shall not in any case exceed the maximum salary of the higher office:

Provided further that when an officer of the General Staff is assigned by the Government Printer to perform the duties of an office not included under General Staff or Supervisory Staff, such office shall for the purposes of this sub-regulation be deemed to be an office of the General Staff."

A. GARRAN, Chairman.
V. P. SCULLY, Secretary.

Office of the Public Service Board,
Melbourne, 5th February, 1962.

TENDERS—PUBLIC WORKS DEPARTMENT

TENDERS will be received at this Department until **TEN a.m.** on the days, and for the purposes, under mentioned.

Particulars may be learnt at the Department and also at places shown in parenthesis.

W.O. means Inspector of Works Office; P.S.—Police Station; T.S.—Technical School; H.E.S.—Higher Elementary School; S.S.—State School; H.S.—High School; C.S.—Consolidated School.

Tenders should be submitted on the Department's printed Tender Form. All tenders must be on a "Firm Tender" basis. The Board of Land and Works will not necessarily accept the lowest or any tender.

Tenders to be addressed to the Hon. the Commissioner of Public Works, and envelope containing tender to be marked "Tender for _____, closing _____".

NOTE.—No preliminary deposit is to be lodged with any tender, but a deposit in accordance with the prescribed Schedule may be required from each successful tenderer.

Tuesday, 20th February, 1962.

Altona.—Supply and delivery of 400 cu. yards of sandy loam, S.S. 3923.

Antwerp.—Sale and removal of residence, S.S. 3104. (W.O., Warracknabeal; S.S. Antwerp.)

Ballarat.—New laundry and toilet at Chief Penal Officers quarters, Gaol. (W.O., Ballarat.)

Ballarat.—Supply, installation and testing of central heating system, gas hot water service, electric hot water service and circulating fans, Police Station. (W.O., Ballarat.)

Bell.—Repairs and renovations, S.S. 4309.

Benalla East.—New shelter pavilions, S.S. 2256. (W.O., Benalla; S.S. Benalla East.)

Blackburn East.—Boundary fencing, S.S. 4800.

Boolite.—Sale and removal of residence, S.S. 2170. (W.O., Warracknabeal; S.S. Boolite.)

Box Hill.—Erection of a solid brick, two story toilet block, Boys High School.

Box Hill South.—Electric light and power installation for new Craft Hall, S.S. 4138.

Box Hill South.—Extension of gas heating system to Craft Hall, S.S. 4138.

Brighton.—Renovations to benches, Technical School.

Burwood.—Supply and delivery of joinery, "Allambie", Social Welfare Department. (W.O., "Allambie", 70 Elgar-road, Burwood.)

Burwood.—Supply of stainless steel refrigerator, "Allambie", 70 Elgar-road, Social Welfare Department.

Daylesford.—Minor repairs with internal and external painting to residence—41 Jamieson-street, S.S. 1609. (W.O., Kyneton.)

Drouin.—Supply and delivery of 170 tons graded bituminous & premix asphalt and 50 tons of 1-in. bituminous screenings, High School.

Essendon.—Demolition and removal of residence—Loeman-street, Technical School. (Amended specification.)

French Island.—Supply and installation of hot water service, new boiler and cylinder in the new Dormitory Block, Prison Farm.

Hawthorn.—Electrical installation for remodelling of Plumbing Workshops, Swinburne Technical College.

Hopetoun.—Erection modified type "300" High School in concrete veneer L.T.C. (W.O., Warracknabeal, Horsham and Mildura.)

Hopetoun.—Electrical installation, High School. (W.O., Horsham and Swan Hill.)

Hopetoun.—Supply, delivery, installation and testing of mechanical services for type "300" High School. (W.O., Bendigo.)

Kew.—Supply and installation of motorized valves and circulating pump on hot water calorifiers in Ward 26/27. Children's Cottages, Mental Hospital.

Kilsyth.—Installation of septic tank, fire service, water supply and drinking and washing facilities, S.S. 3645.

Langi Kal Kal.—Provision of septic sewerage to sixteen residences, Training Prison. (W.O., Maryborough.)

Maffra.—Repairs and painting to residence, High School. (W.O., Traralgon; H.S., Maffra.)

Marlo.—Repairs and painting, S.S. 3433. (W.O., Bairnsdale; S.S. Marlo.)

Mont Park.—Laying of lino tiles and sanding floors Janefield Mental Hospital.

Murroon.—Septic closet installation, S.S. 940. (W.O., Geelong; S.S. Murroon.)

Myrning.—Erect new toilets, install septic tanks, school and residence, S.S. 487. (W.O., Ballarat.) (Amended specification.)

Niddrie.—Erection chain mesh fencing, S.S. 4349.

Royal Park.—Supply of satin stainless steel skirting and satin stainless steel angle guards, Mental Hospital.

Sandringham.—Repairs and painting, Technical School.

South Melbourne.—Timber platforms for ventilating fans—vent ducts and false work each side of stage, MacRobertson Girls' High School.

Tatong.—Erection of one new timber shelter pavilion, S.S. 3006. (W.O., Benalla; S.S. Tatong.)

Traralgon.—Supply and delivery of a stainless steel portable cool room for the main kitchen, Mental Hospital.

Watsonia.—Boundary fencing, Technical School.

Werribee.—Internal painting and repairs, School of Dairy Technology.

Woodend.—Repairs and painting to residence, S.S. 647. (W.O., Kyneton.)

Yarram.—Ventilation system to existing Assembly Hall, High School. (W.O., Traralgon.)

Tuesday, 27th February, 1962.

Ararat.—Supply and delivery of one laundry press, Mental Hospital.

Armada.—Demolition of existing and erection of new shelter shed, S.S. 2634.

Baker.—Purchase and removal of old residence, S.S. 2933. (W.O., Horsham.)

Beechworth.—Supply, delivery, installation and testing of one end-loading washing machine in laundry, Mental Hospital. (W.O., Wangaratta.)

Burnley Gardens.—Electrical installation in wheat root rot glasshouse, Horticultural Station.

Burnley.—Supply, delivery and installation of central heating system and humidifier to sheep facial eczema glasshouse, Horticultural College.

Burwood.—Repairs and painting to school and residence, S.S. 461.

Coburg.—Supply and delivery of coir mat trimming machine, Pentridge Gaol.

Daylesford.—Second and third sections of timber framed, concrete veneer school buildings, Composite Technical School. (W.O., Kyneton and Ballarat.)

Daylesford.—Heating and hot water service to new social studies wing and extensions to class-rooms and trades wings, Composite Technical School. (W.O., Ballarat.)

Daylesford.—Electrical installation for Stages 2 and 3, Composite Technical School. (W.O., Ballarat and Kyneton; T.S., Daylesford.)

Dumbalk North.—Internal and external painting and repairs, S.S. 2945. (W.O., Korumburra; S.S. Dumbalk North.)

Essendon.—Demolition and removal of residence, 14 Hoddle-street, Technical School.

Fitzroy.—Maintenance cleaning, period 1st April, 1962, to 31st March, 1963, Alexandra-parade Clinic, Health Department.

Frankston Heights.—Supply and delivery of gravel—550 cubic yards, S.S. 4815. (P.S. Frankston; S.S. Frankston Heights.)

Geelong.—Supply, delivery, installation and testing of a hot water cylinder and hot water services, Gaol. (Amended Specification.) (W.O., Geelong.)

Glenrowan.—Extension of class-room, provision of partition and various works with painting, S.S. 1742. (W.O., Benalla; S.S. Glenrowan.)

Greenhills.—Erection of new primary school building, S.S. 4893.

Greenhills.—Electrical installation of new school of six (6) L.T.C. class-rooms, S.S. 4893.

Greenhills.—Plenum heating in new six class-room unit, S.S. 4893.

Greenhills.—Supply and installation of an effluent pump for septic tank, S.S. 4893.

Hamilton.—Erection of steel framed implement shed, Research Station. (W.O., Hamilton.)

Heatherdale.—New school building of eight (8) class-rooms—primary, S.S. 4904.

Heatherdale.—Electrical installation in new school of eight (8) L.T.C. class-rooms, S.S. 4904.

Heatherdale.—Plenum heating in new eight (8) class-room unit, S.S. 4904.

Heatherdale.—Supply and installation of effluent pump for septic tank, S.S. 4904.

Hopetoun.—Electrical installation in new brick Court House. (W.O., Horsham and Warracknabeal.)

Hopetoun.—Supply, delivery and installation of evaporative cooling system, circulating fans and sink heaters, Court House. (W.O., Warracknabeal, Mildura and Bendigo.)

Hopetoun.—Installation of L.P. gas to science room and kitchen, High School.

Kew.—Electric supply to three lifts, Mental Hospital.

Kilsyth.—Supply and installation of an effluent pump for septic tank, S.S. 3645.

Longerenong.—Provision of reinforced concrete piles, new dormitory block, Agricultural College. (Amended specification.)

Melbourne.—Maintenance cleaning, period 1st April, 1962, to 31st March, 1963, Furniture Design and Furnishings Branch, Civil Defence, Lands Department and Bush Fire Relief Committee (rooms not numbered), State Public Offices.

Melbourne.—Maintenance cleaning, period 1st April, 1962, to 31st March, 1963, Mental Hygiene Authority, 300 Queen-street.

Melbourne.—Air conditioning of Board Room, Police Station, Russell-street.

Melbourne.—Partitioning, &c., part ground and first floors, Crown Law Department Offices, Owen Dixon Chambers, William-street.

Melbourne.—Supply and delivery of a single-screw diesel survey launch, Ports and Harbors. (Amended specification.)

Melbourne.—Supply and delivery of diesel engine for generator, S.S. "Rip", Ports and Harbors.

Melbourne.—Steel furniture, presses, cupboards, &c., Compiling Branch, Lands Department.

Moe.—Renewal and painting of roofs, High School. (W.O., Traralgon; H.S. Moe.)

Mont Park.—Supply of dough break and power sifter for main kitchen, Mental Hospital.

Mont Park.—Rubber mattresses, pillows and covers, Mental Hospital.

Preston.—Steel-framed tables, Technical School.

Springwood.—Installation of new out-office block and septic closet, S.S. 4751. (W.O., Hamilton; S.S. Springwood.)

Traralgon.—Supply and delivery of 20 cubic feet refrigerator, Technical School.

Various.—Prefabrication and supply *ex* factory of ten (10) shelters, Fruit Fly Road Blocks.

West Melbourne.—Supply and delivery of air-cooling batteries, Government Cool Stores. (Amended specification.) (W.O., Geelong.)

Whealers Hill.—Supply, delivery, installation and testing of mechanical ventilation, Hillside Hostel, Jells-road, Social Welfare Department.

Tuesday, 6th March, 1962.

Barker's Creek.—New out-office block and septic tank installation, S.S. 1607. (W.O., Kyneton; S.S., Barker's Creek.)

Baxter.—New out-office block and septic tank installation, S.S. 3023. (S.S., Baxter.)

Beaconsfield Upper.—Installation of septic tank and bore water supply, S.S. 2560. (S.S., Beaconsfield Upper.)

Cohuna.—Extensions to residence, Lands Department. (W.O., Bendigo.)

Fawkner.—Fencing, Technical School.

Franklinford.—Erection of one shelter pavilion, S.S. 257. (W.O., Kyneton.)

Kew.—External renovations to garden manager's residence, Mental Hospital.

Middle Kinglake.—Septic tank installation, school and residence, S.S. 3315. (S.S., Middle Kinglake.)

Morwell.—Additional toilets and drinking-ablution troughs, S.S. 4680. (W.O., Traralgon.)

Neerim North.—New out-office block and septic tank installation, S.S. 3286. (W.O., Warragul; S.S., Neerim North.)

Purnim.—New out-office block and septic closets installation to school and residence, S.S. 1016. (Amended specification.) (W.O., Warrnambool.)

Sunbury.—Supply and lay vinyl tiles and prepare floor by sanding in Wards M.4, M.5, M.6 and M.7, Mental Hospital.

Traralgon.—Erection of brick veneer residences, Mental Hospital. (W.O., Traralgon.)

Traralgon.—Gas hot-water services to seven (7) staff residences, Mental Hospital. (W.O., Traralgon.)

Traralgon.—Electric light and power installation in seven (7) residences, Mental Hospital. (W.O., Traralgon.)

Tungamah.—Septic tanks new out-offices installation, S.S. 2225. (W.O., Benalla; S.S., Tungamah.)

Wahgunyah.—Septic tank installation at school and residence, S.S. 644. (W.O., Wangaratta; S.S., Wahgunyah.)

Warrnambool.—Alterations to Wards M.2 and M.3, provision of toilets on verandahs, Mental Hospital. (W.O., Warrnambool; Mental Hospital, Warrnambool.)

H. R. PETTY,
Commissioner of Public Works.

Public Works Department,
Melbourne, 13th February, 1962.

PRIVATE ADVERTISEMENTS

CITY OF CAMBERWELL.

LOAN No. 49.

Notice of Intention to Borrow the Sum of £40,000 for Permanent Works and Undertakings.

NOTICE is hereby given that the Council of the City of Camberwell proposes to borrow the sum of Forty thousand pounds on the credit of the municipal revenues of the Mayor, Councillors and Citizens of the said City, by the issue of a mortgage, in accordance with the provisions of the *Local Government Act 1958*.

1. The maximum rate of interest that may be paid is £5 17s. 6d. per centum per annum.
2. The purpose for which the loan is to be applied is—
Construction of Swimming Pool (part cost) £30,000
Erection of Sports Pavilion (part cost) £10,000
3. The period of the loan shall be 40 years.
4. The money borrowed shall be repayable in one sum on the 30th April, 2002, for which purpose a sinking fund will be provided, to which payments of £182 11s. will be made on the 1st day of November and the 1st day of May in each year during the currency of the loan. The first payment to be made on the 1st day of November, 1962.

5. Interest at the rate of £5 17s. 6d. per centum per annum will be payable on the 1st day of November and the 1st day of May in each year during the currency of the loan at the office of the Local Authorities Superannuation Board, Melbourne.

6. The plans and specifications and the estimate of the cost of the proposed works, and a statement showing the proposed expenditure of the money to be borrowed, are open for inspection at the Municipal Chambers, Camberwell.

Dated this 13th day of February, 1962.

17188 L. F. CHEFFERS, Chief Administrator.

CITY OF COLAC.

LOAN No. 12.

Notice of Intention to Borrow the Sum of £25,000 for Permanent Works and Undertakings.

NOTICE is hereby given that the maximum rate of interest that may be paid on the above loan is 5½ per cent. and not 5½ per cent., as advertised in the *Victoria Government Gazette*, No. 84, dated 4th October, 1961.

Such moneys shall be repayable at the C.B.C. Savings Bank Limited, Melbourne.

17153 F. M. KELLY, Town Clerk.

CITY OF NORTHCOTE.

LOAN No. 61.

Notice of Intention to Borrow the Sum of £13,000 for Permanent Works and Undertakings.

NOTICE is hereby given that the Council of the City of Northcote proposes to borrow the sum of Thirteen thousand pounds (£13,000) on the credit of the municipal revenues of the Mayor, Councillors and Citizens of the said city, such sum to be raised by the grant of a mortgage, in accordance with the provisions of the Local Government Acts.

1. The maximum rate of interest that may be paid is 5½ per centum per annum.

2. The purpose for which the loan is to be applied is—
Making of Streets (reconstruction).

3. The period of the loan shall be fifteen years.

4. The moneys borrowed shall be repayable by providing out of the municipal fund 30 half-yearly instalments of £657 18s. 1d. each, including principal and interest, on the 1st day of December and the 1st day of June in each year during the currency of the loan. The first instalment shall be repayable on the 1st day of December, 1962.

5. Such moneys shall be repayable at the Commonwealth Savings Bank of Australia, Melbourne.

The plans and specifications and the estimate of the cost of the proposed works, and a statement showing the proposed expenditure of the moneys to be borrowed, are open for inspection at the Town Hall, Northcote.

17166 E. MASON, Town Clerk and City Manager.

CITY OF SPRINGVALE.

NAME OF ROAD CHANGED.

IN accordance with the provisions of the *Local Government Act 1958*, notice is hereby given of the change of a road name as follows:—

Old Name; New Name.

Youngs-avenue, Springvale; Rosemary-avenue, Springvale.

By Order of the Council,

17177 H. L. WILLIAMS, Town Clerk.

Local Government Act 1958.

CITY OF SPRINGVALE.

NOTICE OF INTENTION TO TAKE LAND COMPULSORILY.

NOTICE is hereby given that it is the intention of the Council of the City of Springvale, in exercise of the powers conferred on it by the *Local Government Act 1958*, to take compulsorily, first, all that piece of land being lot 278 on plan of subdivision No. 8370 lodged in the Office of Titles and being part of Crown portion 15, Parish of Dandenong, and being the land comprised in certificate of title, volume 4900, folio 898; secondly, all that piece of land being lot 312 on plan of subdivision No. 8370 lodged in the Office of Titles and being part of Crown portion 15, Parish of Dandenong, and being the land comprised in certificate of title, volume 5389, folio 701; thirdly, all that piece of land being lot 283 on plan of subdivision No. 8370 lodged in the Office of Titles and being part of Crown portion 15, Parish of Dandenong, and being the land comprised in certificate of title, volume

No. 15.—1102/62.—4

5864, folio 677; fourthly, all that piece of land being part of lot 311 on plan of subdivision No. 8370 lodged in the Office of Titles and being part of Crown portion 15, Parish of Dandenong, and being the land comprised in certificate of title, volume 6743, folio 439; fifthly, all that piece of land being part of lot 311 on plan of subdivision No. 8370 lodged in the Office of Titles and being part of Crown portion 15, Parish of Dandenong, and being the land comprised in certificate of title, volume 8291, folio 765; sixthly, all that piece of land being lot 279 on plan of subdivision No. 8370 lodged in the Office of Titles and being part of Crown portion 15, Parish of Dandenong, and being the land comprised in certificate of title, volume 6895, folio 964; seventhly, all that piece of land being lot 313 on plan of subdivision No. 8370 lodged in the Office of Titles and being part of Crown portion 15, Parish of Dandenong, and being the land comprised in certificate of title, volume 8280, folio 758; eighthly, all that piece of land being lot 284 on plan of subdivision No. 8370 lodged in the Office of Titles and being part of Crown portion 15, Parish of Dandenong, and being the land comprised in certificate of title, volume 7027, folio 312; ninthly, all that piece of land being part of lot 310 on plan of subdivision No. 8370 lodged in the Office of Titles and being part of Crown portion 15, Parish of Dandenong, and being the land comprised in certificate of title, volume 8153, folio 560; tenthly, all that piece of land being part of lots 285, 286 and 287 on plan of subdivision No. 8370 lodged in the Office of Titles and being part of Crown portion 15, Parish of Dandenong, and being parts of the lands comprised in certificates of title, volume 5114, folio 634, volume 5581, folio 131, and volume 6765, folio 839; eleventhly, all that piece of land being lot 2 on plan of subdivision lodged in the Office of Titles in No. B55363 and being part of Crown portion 15, Parish of Dandenong, and being all the land now comprised in certificate of title, volume 8290, folio 227; twelfthly, all that piece of land being lot 2 on plan of subdivision lodged in the Office of Titles in No. 47173 and being part of Crown portion 15, Parish of Dandenong, and being the balance of the land now comprised in certificate of title, volume 8230, folio 786.

The said land is required and is being taken for the purposes of executing the work or undertaking of carrying out a scheme for the re-subdivision of the said land and opening up a new street.

The Council has caused to be prepared specifications, maps, plans, sections and elevations showing the nature and extent of the said work or undertaking and particularly describing the said land and the names and addresses of the persons known to the Council to be affected thereby and has caused the same to be deposited at the office of the Council, situate at the City Offices, Springvale-road, Springvale, for the inspection there by all persons interested, during office hours.

All persons affected by the said proposed work or undertaking are hereby required to state forthwith, in writing, addressed to the said Council or to the Town Clerk, delivered within 40 clear days from the publication of this notice in the *Government Gazette*, all objections which they may have to such work or undertaking.

Dated the 7th day of February, 1962.

By order of the Council,

17165 H. L. WILLIAMS, Town Clerk.

SHIRE OF BARRABOOL.

BY-LAW No. 20.

A By-law of the Shire of Barrabool made under the provisions of section 197 of the *Local Government Act 1958*, and numbered 20, for suppressing nuisances and prohibiting or minimizing noises in any public highway.

PURSUANT to the powers conferred by section 197 of the *Local Government Act 1958*, and of every other power enabling it in that behalf the President, Councillors and Ratepayers of the Shire of Barrabool order as follows:—

1. This By-law shall apply to the Township of Anglesea and to such part of the municipal district as shall lie within a distance of 2 miles from the Airey's Inlet lighthouse.

2. No person shall by means of any loudspeaker, amplifier, loud hailer, wireless set, radiogram, musical or other instrument or by shouting, calling out, haranguing, singing or otherwise make or cause or permit, suffer or allow to be made or cause any noise of such quality, degree or intensity as might annoy, discomfort or otherwise inconvenience persons in or upon any public highway or any noise which amounts to a nuisance.

3. No person being the owner or occupier of any premises shall make or cause or permit, suffer or allow to be made or caused on such premises by means of any

loudspeaker, amplifier, loud hailer, wireless set, radio-gram, musical or other instrument or by shouting, calling out, haranguing, singing or otherwise any noise which having regard to the quality, degree or intensity thereof or the time at which the same is made may be objectionable to persons in or upon any highway, road, street, lane, footway or other public way or place or in the vicinity of such premises.

4. Any person who is guilty of any wilful act or default contrary to any of the provisions of this By-law shall be liable upon a conviction to a penalty of not more than £20 for each such offence.

Resolution for passing this By-law agreed to by the Council the 18th day of October, 1961, and confirmed this 13th day of December, 1961.

The common seal of the President, Councillors and Ratepayers of the Shire of Barrabool was affixed hereto, in the presence of—

(SEAL) ALBERT E. PURNELL, President.
17161 R. W. PETTITT, Councillor.
THOS. GOODALL, Secretary.

SHIRE OF BARRABOOL.

BY-LAW No. 21.

A By-law of the Shire of Barrabool made under section 65 of the *Health Act 1958*, as amended by the *Health (Amendment) Act 1960*, and numbered 21, for fixing a fee for the examination of plans, specifications, particulars and description of proposed septic tank systems and any inspections of site and installations.

IN pursuance of the powers of the *Health Act 1958*, and of any and every other power it hereunto enabling, the President, Councillors and Ratepayers of the Shire of Barrabool order as follows:—

1. The following fee is hereby fixed:—

For the examination of plans, specifications, particulars and descriptions of the proposed septic tank systems and any inspections of sites and installations of septic tank systems, £2 (Two pounds).

2. This By-law shall apply and have operation throughout the whole of the municipal district.

Resolution for passing this By-law agreed to by the Council this 18th day of October, 1961, and confirmed this 13th day of December, 1961.

The common seal of the President, Councillors and Ratepayers of the Shire of Barrabool was affixed hereto, in the presence of—

(SEAL) ALBERT E. PURNELL, President.
17162 R. W. PETTITT, Councillor.
THOS. GOODALL, Secretary.

SHIRE OF COLAC.

LOAN No. 19.

Notice of Intention to Borrow the Sum of £25,000 for Permanent Works and Undertakings.

NOTICE is hereby given that the Council of the Shire of Colac proposes to borrow the sum of Twenty-five thousand pounds on the credit of the municipal revenues of the President, Councillors and Ratepayers of the said Shire, such sum to be raised by the grant of a mortgage in accordance with the provisions of the *Local Government Act 1958*.

1. The maximum rate of interest that may be paid is £5 17s. 6d. per centum per annum.

2. The purpose for which the loan is to be applied is in part payment of the purchase of the assets of the Council of the City of Colac in the Colac Municipal Abattoirs.

3. The period of the loan shall be twenty-five years.

4. The loan shall be repaid by the establishment and accumulation of a sinking fund pursuant to the provisions of section 428A of the *Local Government Act 1958* by provision out of the municipal fund of an appropriate amount in each half year during the period of the loan.

5. The loan shall be repaid in one amount at maturity at the office of the Local Authorities Superannuation Board, Melbourne, or at such other place as they may require. Interest shall be payable half-yearly in amounts of £734 7s. 6d. on the 1st day of October and April each year during the currency of the loan, the first of such payments being made on 1st October, 1962.

6. A statement showing the proposed expenditure of the moneys to be borrowed is open for inspection at the Shire Hall, Colac, during office hours.

17157 J. W. TAYLOR, Shire Secretary.

SHIRE OF FERN TREE GULLY.

BY-LAW No. 121.

A By-law of the Shire of Fern Tree Gully made under section 65 of the *Health Act 1958*, as amended by the *Health (Amendment) Act 1960*, and numbered 121, for fixing a fee for the examination of plans, specifications, particulars and descriptions of proposed septic tank systems and any inspection of sites and installations and repealing By-law No. 118.

IN pursuance of the powers of the *Health Act 1958*, and of any and every power it thereunto enabling, the President, Councillors and Ratepayers of the Shire of Fern Tree Gully do order as follows:—

1. By-law No. 118 is hereby repealed.

2. The following fee is hereby fixed:—

For the examination of plans, specifications, particulars and descriptions of proposed Septic Tank Systems, and any inspection of sites and installation of Septic Tank Systems—£3 3s.

The Resolution for passing this By-law was agreed to by the Council of the Shire of Fern Tree Gully on the 13th day of November, 1961, and confirmed on the 18th day of December, 1961.

(SEAL) K. K. COLBY, J.P., President.
17155 ALAN G. BARTLEY, Councillor.
D. J. BAKER, Shire Secretary.

SHIRE OF FLINDERS.

NOTICE is hereby given that Senior Constable Peter Gordon Philpot, No. 10252, has been appointed a Prosecuting Officer of the Shire of Flinders.

17187 S. WILLIAMS, Shire Secretary.

SHIRE OF FRANKSTON.

LOAN No. 70.

Notice of Intention to Borrow the Sum of £20,000 for Permanent Works and Undertakings.

NOTICE is hereby given that the Council of the Shire of Frankston proposes to borrow the sum of £20,000 (Twenty thousand pounds) on the credit of the municipal revenues of the President, Councillors and Ratepayers of the said Shire, such sum to be raised by grant of a mortgage in accordance with the provisions of the *Local Government Act*.

1. The maximum rate of interest that may be paid is £5 17s. 6d. per annum.

2. The purposes for which the loan is to be applied are:—

Municipal library	£5,000
Roads, drains and footpaths	15,000

£20,000

3. The period of the loan shall be ten years.

4. The moneys borrowed shall be repayable by providing out of the municipal fund twenty half-yearly instalments of £1,336 11s. 2d. each, including principal and interest, on the 1st day of November and the 1st day of May, during the currency of the loan. The first instalment shall be paid on the 1st day of November, 1962.

5. Such moneys shall be repayable at C.B.C. Savings Bank Limited, Melbourne.

The plans and specification and the estimate of cost of the proposed works and a statement of the proposed expenditure of the moneys to be borrowed, are open for inspection at the Shire Office, Frankston.

G. C. PENTLAND, Shire Secretary.

Shire Office, Frankston, 5th February, 1962. 17174

SHIRE OF KORUMBURRA.

LOAN No. 35.

Notice of Intention to Borrow the Sum of £5,000 for Permanent Works and Undertakings.

NOTICE is hereby given that the Council of the Shire of Korumburra proposes to borrow the sum of Five thousand pounds on the credit of the municipal revenues of the President, Councillors and Ratepayers of the said Shire, such sum to be raised by the grant of a mortgage in accordance with the provisions of the *Local Government Act 1958*.

1. The maximum rate of interest that may be paid is £5 17s. 6d. per cent. per annum.

2. The purpose for which the loan is to be applied is:—

Part Construction—Swimming Pool, Poowong.

3. The period of the loan shall be fifteen years.

4. The moneys borrowed shall be repayable by providing, out of the municipal fund, 30 half-yearly instalments of approximately £253 Os. 10d. each including principal and interest, on the 1st day of May and the 1st day of November, during the currency of the loan. The first instalment shall be payable on the 1st day of November, 1962.

5. Such moneys shall be repayable at the Commonwealth Banking Corporation, Melbourne.

The plans and specifications and the estimate of the cost of the proposed works and a statement showing the proposed expenditure of the moneys to be borrowed are open for inspection at the Municipal Offices, Commercial-street, Korumburra.

17159

W. O. CLARK, Shire Secretary.

SHIRE OF MELTON.

APPOINTMENT OF PROSECUTING OFFICER.

NOTICE is hereby given that First Constable Allan Reid Garlick, No. 9885, has been appointed as Prosecuting Officer in the Shire of Melton, as from 1st February, 1962.

17154

R. G. HEWSON, Shire Secretary.

SHIRE OF NATHALIA.

LOAN No. 33.

Notice of Intention to Borrow the Sum of £4,000 for Permanent Works and Undertakings.

NOTICE is hereby given that the Council of the Shire of Nathalia proposes to borrow the sum of Four thousand pounds on the credit of the municipal revenues of the President, Councillors and Ratepayers of the said Shire, such sum to be raised by the grant of a mortgage in accordance with the provisions of the *Local Government Act 1958*.

1. The maximum rate of interest that may be paid is £5 16s. 3d. per cent. per annum.

2. The purposes for which the loan is to be applied are:—

- (a) Purchase of road-making plant, and
- (b) Development of Caravan Park.

3. The period of the loan shall be seven years.

4. The moneys borrowed shall be repayable by providing out of the municipal fund fourteen approximately equal half-yearly instalments each, including principal and interest, on the 1st day of November and the 1st day of May, during the currency of the loan. The first instalment shall be payable on the 1st day of November, 1962.

5. Such moneys shall be repayable at the State Savings Bank of Victoria, Melbourne.

The plans and specifications and the estimate of the cost of the proposed works and a statement showing the proposed expenditure of the moneys to be borrowed, are open for inspection at the Shire Office, Nathalia.

Dated the 9th day of February, 1962.

17178

J. K. DANCOCKS, Shire Secretary.

SHIRE OF WODONGA.

SPECIAL ORDER.

Private Street Construction.—Loan No. 29.

NOTICE is hereby given that at a Meeting of the Council, held on 7th day of February, 1962, the following Resolution was adopted:—

"That the Council hereby makes a Special Order to borrow, on the credit of the President, Councillors and Ratepayers of the Shire of Wodonga, the sum of Twenty-five thousand pounds (£25,000), such sum to be secured by a grant of mortgage in accordance with the provisions of the *Local Government Act*, and that the following provisions apply to such loan, namely:—

The rate of interest to be paid in respect of such loan be £5 17s. 6d. per centum per annum.

Such loan with interest thereon be repayable in twenty equal half-yearly instalments at the Bank of New South Wales Savings Bank Ltd., Wodonga, the first of such payments to be made on the 1st day of December, 1962, and the final payment on the 1st day of June, 1972.

The purpose for which this loan is to be applied is private street construction, under Division X. of Part XIX. of the *Local Government Act 1958*, and amendments.

The loan to be liquidated from the receipts of money payable under schemes under the said Division—any insufficiency being advanced out of the municipal fund, in accordance with the provisions of the *Local Government Act 1958*."

And it is hereby further notified that at a Meeting of the Council, held on the 7th day of March, 1962, the above Resolution was confirmed.

17168

H. McK. SILKE, Shire Secretary.

SHIRE OF WOORAYL.

ORDER CHANGING NAME OF STREET.

NOTICE is hereby given that at a meeting of the Council of the Shire of Woorayl held on 2nd February, 1962, the said Council, in pursuance of the provisions of the *Local Government Act 1958*, did make an order changing the name of the street set out hereunder:—

Old Name; New Name; Locality.

Quarry-street; Worthy-street; Township of Leongatha.

A. BEANLAND, Shire Secretary.

Shire Office, Leongatha, 5th February, 1962.

17160

SHIRE OF MOUNT ROUSE WATERWORKS TRUST.

GLENTHOMPSON URBAN DIVISION.

NOTICE to owners of tenements in the under-mentioned streets in the Glenthompson Urban Division and the private streets, lanes and alleys opening thereto:—

Henry-street, from Cameron-street for a distance of approximately 5½ chains to a point 10 feet west of allotment 4, section 8.

Donald Forbes-street, from the end of the existing main opposite allotment 4 extending southerly for approximately 2 chains to a point opposite the southern boundary of allotment 5, section 7.

The main pipe in the said streets being laid down, the owners of all tenements situated as set out are hereby required on or before 1st March, 1962, to cause proper pipes and stop cocks to be laid so as to supply water within such tenements from the main pipe.

17175

G. M. COMMONS, Secretary.

Water Acts.

PROPOSED CUDGEWA WATERWORKS TRUST.

NOTICE is hereby given that the Upper Murray Shire Council has made application to the Honorable the Minister of Water Supply for the constitution of a Waterworks Trust, and for the proclamation of a Waterworks District at Cudgewa, and the construction, maintenance and continuance of Water Supply Works within that district under the provisions of the Water Acts. A general plan and description of the proposed works have been submitted with the application, and copies of same may be seen at the Shire Office, at Corryong.

Dated at Corryong, the 30th day of January, 1962.

17082

G. H. TATE, Secretary.

TRARALGON SEWERAGE AUTHORITY.

THE above-mentioned Sewerage Authority having made provision for the carrying off of sewage from each and every property which or any part of which is within the Sewerage Area hereinafter described, doth hereby declare that on and after 1st day of January, 1962, each and every property which or any part of which is within the said Sewerage Area shall be deemed to be a sewerage property within the meaning of the *Sewerage Districts Act 1958*.

The boundaries of the Sewerage Area hereinbefore referred to are as follows:—

SEWERAGE AREA No. 21.

Commencing at a point on a Railway Reserve, such point being the intersection of part of the southern boundary of Sewerage Area No. 3 and a line being a prolongation of the eastern building line of Mervyn-street, Township and Parish of Traralgon; thence southerly across such Railway Reserve, southerly across Bank-street and southerly along the eastern building line of Mervyn-street to a point on the southern building line of Ray-street, easterly along the southern building line of Ray-street to the north-eastern angle of lot 36, lodged plan of subdivision No. 21153, southerly along the eastern boundary of lots 36, 38, 39 and 40, lodged plan 21153 to the south-eastern angle of the said lot 40, easterly along the southern boundary of lots 40, 41, 50, 51 and 61 to Hazelwood-road, southerly along the eastern building line of Hazelwood-road to a point opposite the south-eastern angle of lot 19 on plan of subdivision Red Ink No. B.12750, westerly along the southern boundary of lot 19, plan of subdivision, Red Ink No. B.12750, south-westerly along the south-eastern boundary of lot 28, plan of subdivision, Red Ink No. B.175509, south-westerly across Acacia-street to the south-eastern angle of lot 29, plan of subdivision Red Ink No. B.175509,

westerly along the southern boundary and northerly along the western boundary of the said lot 29 and northerly along the western boundary of lots 30, 31, 32 and 33 plan of subdivision Red Ink No. B.175509, south-westerly along the south-eastern boundary and north-westerly along the south-western boundary of lot 37, plan of subdivision Red Ink No. B.175509, north-westerly across Heather-grove and north-westerly along the south-western boundary of lot 38, plan of subdivision Red Ink No. B.175509, south-westerly along the south-eastern boundary of lots 2 and 1, plan of subdivision Red Ink No. B.12750 and north-westerly along the south-western boundary of lot 1, plan of subdivision Red Ink No. B.12750, northerly across Bank-street and a Railway Reserve; thence north-easterly along a Railway Reserve to the point of commencement.

All of which boundaries are shown on a plan which is open for inspection at the office of the Sewerage Authority.

DONALD DUNBAR, Chairman.
JAMES T. RILEY, Commissioner.
ERIC F. TAYLOR, Secretary.

17163

TRARALGON SEWERAGE AUTHORITY.

THE above-mentioned Sewerage Authority having made provision for the carrying off of sewage from each and every property which or any part of which is within the Sewerage Area hereinafter described, doth hereby declare that on and after the 1st day of February, 1962, each and every property which or any part of which is within the said Sewerage Area shall be deemed to be a sewered property within the meaning of the *Sewerage Districts Act 1958*.

SEWERAGE AREA No. 22.

Commencing at the northernmost intersection of Catterick-crescent and McCallum-court, Township and Parish of Traralgon, being a point on the western boundary of Sewerage Area No. 20; thence southerly along the western boundary of Sewerage Area No. 20 and southerly across Princes Highway to a Railway Reserve, south-westerly along a Railway Reserve to a point opposite the south-western boundary of lot 16, lodged plan of subdivision No. 43015, north-westerly across Princes Highway and along the south-western boundary of the said lot 16, south-westerly along the south-eastern boundary of lots 8, 7 and 6 on lodged plan of subdivision 43015, north-westerly along the south-western boundary of lot 6 to Armstrong-court, north-westerly across Armstrong-court, south-westerly along the northern building line of Armstrong-court to Koscuisko-street, northerly along the eastern building line of Koscuisko-street to the north-western angle of lot 77 on lodged plan of subdivision No. 21094, easterly along the northern boundary of lots 77 and 67 on lodged plan of subdivision No. 21094 to Mermod-court, north-easterly along the north-western building line of Mermod-court to Catterick-crescent; thence south-easterly, easterly and north-easterly along the southern building line of Catterick-crescent to the point of commencement.

All of which boundaries are shown on a plan which is open for inspection at the office of the Sewerage Authority:

DONALD DUNBAR, Chairman.
JAMES T. RILEY, Commissioner.
ERIC F. TAYLOR, Secretary.

17164

NOTICE OF INTENTION TO APPLY FOR A LICENCE TO DIVERT WATER AND CUT RACE (RE-ISSUE) FROM THE RIVER MURRAY, AT NEDS CORNER.

I HEREBY give notice that I intend to apply for a licence empowering me to divert water for a term of fifteen years to the extent of 900 acre-feet per annum at a maximum rate of 8 acre-feet per day of 24 hours, for the irrigation of 300 acres by pumping, being part of allotments A and 32B, Parish of Woolwoola, and to occupy certain Crown lands for works of diversion, and to cut a race thereon.

Any objection to such application must be forwarded, in writing, to reach the State Rivers and Water Supply Commission, Melbourne, before 16th March, 1962, being 30 days from the first publication of this notice.

NEDS CORNER PASTORAL CO. PTY. LTD.

62 Currie-street, Adelaide, S.A.

17175

LAND ACT 1958, SECTION 134.

NOTICE is hereby given that the Maryborough Community Youth Club has applied for a lease for a term of twenty-one (21) years under section 134 of the *Land Act 1958*, in respect of an area of Crown Land containing approximately 1 rood, being portion of section 48A, Township of Maryborough, as a site for the purposes of a Youth Club.

17173

NOTICE is hereby given that Mytton's Limited has applied for a lease under section 134 of the *Land Act 1958*, for a term of 55 years from 6th May, 1962, of allotment 11, section 59, City of Port Melbourne, containing 10 acres for metal manufactures.

17108

I, DOUGLAS ANTHONY SYKES, of 201 Main-road, Ballarat, in the State of Victoria, labourer, heretofore called and known by the name of Douglas Anthony Austin, hereby give public notice that by a deed poll dated the 11th day of January, 1962, duly executed and attested and deposited with the Registrar-General of the said State on the 15th day of January, 1962, I formally and absolutely renounced and abandoned the said surname of Austin and declared that I had assumed and adopted and intended thenceforth upon all occasions whatsoever to use and subscribe the surname of Sykes instead of the said surname of Austin, and so as to be at all times thereafter called, known and described by the said surname of Sykes.

Dated the 7th day of February, 1962.

D. A. SYKES.

Witness—G. K. SUTTON, solicitor, Ballarat.

Dooley, Sutton and Long, solicitors, 43 Lydiard-street south, Ballarat.

17180

NOTICE OF CHANGE OF NAME.

I, MERVYN JOHN CRAIG, of Killarney, in the State of Victoria, farm hand, heretofore called and known by the name of Mervyn John Hollard, hereby give public notice that by a deed poll dated the 2nd day of February, 1962, I formally and absolutely renounced and abandoned the said surname of Hollard and declared that I had assumed and adopted and intended thenceforth upon all occasions whatsoever to use and subscribe the surname of Craig instead of Hollard and so as to be known and described thereafter as Mervyn John Craig.

Dated the 2nd day of February, 1962.

MERVYN JOHN CRAIG.

Witness—E. H. LEISHMAN, solicitor, Port Fairy.

17151

PARTNERSHIP ACT 1958.

NOTICE is hereby given that the partnership heretofore subsisting between Joseph James Kenny, of 2 Talbot-avenue, East St. Kilda, Francis Ronald Hector Macdonald, of 12 Wilks-avenue, Malvern, and Archibald James Downey, of 13 Lambeth-avenue, Malvern, carrying on business as solicitors at 360 Collins-street, Melbourne, under the style or firm of Snowden, Neave and Demaine, has been dissolved as from the 31st day of January, 1962, so far as concerns the said Archibald James Downey, who retires from the firm.

Dated the 8th day of February, 1962.

JOSEPH JAMES KENNY.
FRANCIS RONALD HECTOR MACDONALD.
ARCHIBALD JAMES DOWNEY.

17208

NOTICE is hereby given that the partnership heretofore subsisting between us, the undersigned William Victor Clarke, of 15 Burton-street, Swan Hill, in the State of Victoria, builder, and Eric Russell Clarke, of 84 High-street, Swan Hill aforesaid, builder, carrying on business as builders at 15 Burton-street, Swan Hill aforesaid, under the style or firm name of W. V. Clarke and Son, has been dissolved as from the 18th day of January, 1962. All debts due to or owing by the said late partnership will be received and paid by the said Eric Russell Clarke, who will continue the said business under the name of W. V. Clarke and Son, at 2 Whittaker-street, Swan Hill aforesaid.

Dated this 5th day of February, 1962.

W. V. CLARKE.
E. CLARKE.

Witness to signatures.—M. CLARKE.

17195

BELMORE MOTORS PROPRIETARY LIMITED.

(IN VOLUNTARY LIQUIDATION.)

NOTICE is hereby given that in pursuance of section 210 of the *Companies Act 1958* a General Meeting of the above company will be held at the offices of Messrs. Morton, Watson & Young, 55 William-street, Melbourne, on Friday, 23rd March, 1962, at 12.30 p.m., for the purpose of receiving the liquidator's final account of the winding up of the company.

Dated this 13th day of February, 1962.

17220

DONALD W. PEARSON, Liquidator.

WALLACE DAIRY COMPANY LIMITED.

REGISTER of Unclaimed Moneys held by Wallace Dairy Company Limited.

Name and Address of Owner on Books.	Total Amount Due to Owner.	Description of Unclaimed Money.	Date of Last Claim.
	£ s. d.		
Brown, B. B., Tutye ..	0 5 8	Cream payment	Nov., 1955
Howie, D., Watchugga..	1 10 2	Cream payment	Nov., 1955
Daw, Samuel (deceased) ..	0 10 0	Dividend	Sept., 1955
Harris, John (deceased) ..	1 0 0	Dividend	Sept., 1955
Hayes, Wm. (deceased) ..	1 0 0	Dividend	Sept., 1955
Wall, Jas. (deceased) ..	0 10 0	Dividend	Sept., 1955
Total ..	4 15 10		

17179

THE DUHEELS PROPRIETARY LIMITED.

SPECIAL RESOLUTION TO WIND UP, PURSUANT TO SECTION 195.

At an Extraordinary General Meeting of the above-named company duly convened and held at 58 Smith-street, Collingwood, on Friday, the 9th day of February, 1962, the following Resolution was duly passed as a Special Resolution:—

"That the company be wound up voluntarily".

And at such last-mentioned meeting John Francis Cook, of 58 Smith-street, Collingwood, was appointed liquidator for the purposes of the winding up.

Dated the 9th day of February, 1962.

17156 ARTHUR W. DUMMETT, Chairman.

The Companies Act 1958.—In the matter of GLASBURN CARRYING COMPANY PROPRIETARY LIMITED (in Liquidation).

NOTICE is hereby given that a first dividend is intended to be declared in this matter. Creditors who have not proved their debts by the 5th day of March, 1962, will be excluded from the dividend.

Dated the 12th day of February, 1962.

E. R. SMAIL, Liquidator.

KENNEDY, SMAIL & MIDDLEMISS, 31 Queen-street, Melbourne, C.1. 17218

Companies Act 1958.—In the matter of RON ROSENBERG'S MUSIC CENTRE PRY. LTD. (in Liquidation), of 328 Little Collins-street, Melbourne.

NOTICE is hereby given that a First Dividend in the above matter is about to be declared.

Creditors who do not prove their debts by the 1st day of March, 1962, will be excluded therefrom.

Dated this 7th day of February, 1962.

A. J. IRWIN, Liquidator.

366 Bourke-street, Melbourne. 17209

The Companies Act 1958.—In the matter of THE LITTLE BOOK SHOP PROPRIETARY LIMITED.

NOTICE is hereby given that, pursuant to section 210 of the Companies Act, a Final Meeting of the creditors of the above company will be held at the offices of Kennedy, Smail and Middlemiss, 31 Queen-street, Melbourne, on Wednesday, the 7th March, 1962, at Three o'clock p.m.

Business: To receive liquidator's accounts.

Dated this 6th day of February, 1962.

17207 E. R. SMAIL, Liquidator.

The Companies Act 1958.—In the matter of ASSOCIATED SERVICE STATION PROPRIETARY LIMITED.

NOTICE is hereby given that, pursuant to section 210 of the Companies Act, a Final Meeting of the creditors of the above company will be held at the offices of Kennedy, Smail and Middlemiss, 31 Queen-street, Melbourne, on Wednesday, the 7th March, 1962, at Eleven o'clock a.m.

Business: To receive liquidator's accounts.

Dated this 6th day of February, 1962.

17206 E. R. SMAIL, Liquidator.

C. & M. SUMRIE PROPRIETARY LIMITED (IN VOLUNTARY LIQUIDATION).

NOTICE PURSUANT TO SECTION 195 (3) OF THE COMPANIES ACT 1958 IN THE STATE OF VICTORIA.

NOTICE is hereby given that at an Extraordinary General Meeting of members of C. and M. Sumrie Proprietary Limited, held in Melbourne, on Tuesday, 30th January, 1962, the following Special Resolution was passed:—

"That the company be and is hereby placed in liquidation and that such liquidation be a members' voluntary winding up, and that Kenneth Allan Gutteridge be and is hereby appointed liquidator."

Dated this 7th day of February, 1962.

17167 K. A. GUTTERIDGE, Liquidator.

The Companies Act 1958.—In the matter of D. V. ANDREWS & COMPANY PROPRIETARY LIMITED.—Notice re Meeting of Creditors, pursuant to Section 201 (2).

NOTICE is hereby given that a Meeting of Creditors of the above-named company will be held at the offices of Kennedy, Smail and Middlemiss, 31 Queen-street, Melbourne, on Wednesday, the 28th day of February, 1962, at Eleven o'clock a.m., the company having convened a meeting of its members for the same day for the purpose of considering a Resolution that the company be wound up voluntarily.

Dated this 8th day of February, 1962.

R. E. RAMSAY, Director.

Kennedy, Smail and Middlemiss, 31 Queen-street, Melbourne. 17205

BARRETT BROTHERS (VICTORIA) PROPRIETARY LIMITED.

At a General Meeting of the members of Barrett Brothers (Victoria) Proprietary Limited, duly convened and held at 117 Sturt-street, South Melbourne, on the 2nd day of February, 1962, the following Special Resolution was passed:—

"That the company be wound up voluntarily."

And that Philip Cordery Gent, of 117 Sturt-street, South Melbourne, be appointed liquidator for the purpose of winding up the company.

Dated this 12th day of February, 1962.

17223 N. R. BARRETT, Director.

SAML. BURSTON & COMPANY PROPRIETARY LIMITED.

At a General Meeting of the members of Saml. Burston and Company Proprietary Limited, duly convened and held at 117 Sturt-street, South Melbourne, on the 2nd day of February, 1962, the following Special Resolution was passed:—

"That the company be wound up voluntarily."

And that Philip Cordery Gent, of 117 Sturt-street, South Melbourne, be appointed liquidator for the purpose of winding up the company.

Dated this 12th day of February, 1962.

17224 N. R. BARRETT, Director.

THE FIDELITY TRUSTEE COMPANY LIMITED, of 101 Lydiard-street north, Ballarat, in Victoria, executor of the will of Leslie Norris Dove, late of Gormandale, farmer, deceased (who died on 21st September, 1961), requires all creditors, next of kin and others having claims against the property or estate of the said deceased to send to it, at its branch office, 84 Hotham-street, Traralgon, by 30th April, 1962, particulars, in writing, of such claims, after which date the said executor intends to convey or distribute such property or estate to or among the persons entitled thereto, having regard only to the claims of which it shall have had notice.

C. H. FORD, LL.M., solicitor, Traralgon. 17182

CREDITORS, next of kin and others having claims in respect of the estate of Thomas Heard, late of Derrinallum, in the State of Victoria, grazier, deceased (who died on the 25th day of July, 1961), are requested to send particulars of their claims to his executors, Keith Potter Heard, of Derrinallum aforesaid, grazier, and Charles Diarmaid Gavan Duffy, of Camperdown, in the said State, solicitor, in care of the undersigned solicitor, by the 23rd day of April, 1962, after which date the executors will distribute the assets, having regard only to the claims of which they have notice.

C. D. GAVAN DUFFY, solicitor, 100 Manifold-street, Camperdown. 17172

CREDITORS, next of kin and others having claims in respect of the estate of Ella Mitchell Allen, late of 19 Collington-avenue, Middle Brighton, married woman, deceased, are requested to send particulars of their claims to Ellen Veronica Polan, in care of Kenneth J. Clements, solicitor, 269 Glenhuntly-road, Elsternwick, the executrix appointed by the will of the said deceased, by the 15th day of April, 1962, after which date the executrix will distribute the assets, having regard only to the claims of which she has notice.

KENNETH J. CLEMENTS, solicitor, 269 Glenhuntly-road, Elsternwick. 17152

CREDITORS, next of kin and others having claims in respect of the estate of Robert Denholm, late of Toolamba, in the State of Victoria, gentleman (who died on the 7th day of December, 1961), are hereby required by The Fidelity Trustee Company Limited, of 101 Lydiard-street north, Ballarat, in the said State, to send particulars of their claims, in writing, to it, at No. 50 Market-street, Melbourne, on or before the 25th day of April, 1962, after which date the said trustee may proceed to distribute the assets of the said Robert Denholm, having regard only to the claims of which it then has notice.

Dated the 7th day of February, 1962.

CAMERON & CAMERON, barristers and solicitors, Shepparton. 17158

CREDITORS, next of kin and others having claims in respect of the estate of Dora Margaret Grose, formerly of Costerfield, but late of "Alexander", Castlemaine, widow, deceased (who died on the 10th day of November, 1961), are to send the particulars of their claims to her executors, Alfred Charles Barnes, of 112 Canterbury-road, Canterbury, grocer, and William Reuben Reilly, of 86 Walter-street, Ascot Vale, driver, in care of the undersigned solicitors, by the 16th day of April, 1962, after which date the executors will distribute the assets, having regard only to the claims of which they then have notice.

Dated 5th February, 1962.

H. S. W. LAWSON & CO., solicitors, 38 Lyttleton-street, Castlemaine. 17150

FLORENCE MARY ELIZABETH MUMFORD, late of Dunedin, in the Provincial District of Otago and Dominion of New Zealand, widow, DECEASED.

CREDITORS, next of kin and others having claims in respect of the estate of the deceased (who died on the 19th day of September, 1960) are required by the trustee, The Trustees, Executors and Agency Company Limited, of 401 Collins-street, Melbourne, to send particulars to it, by the 18th day of April, 1962, after which date the said company may distribute the assets, having regard only to the claims of which it then has notice.

STEWART & STEWART, solicitors, Tatura. 17171

ELLEN BEATTIE, late of Benalla, spinster, DECEASED.

CREDITORS, next of kin and others having claims against or in respect of the estate of the above deceased (who died on the 29th August, 1961) are required by The Fidelity Trustee Company Limited to send particulars to it, at its branch office, at 50 Market-street, Melbourne, by the 30th day of April, 1962, after which date it will convey or distribute the assets, having regard only to the claims of which it then has notice.

F. TRENERRY BROWN & SON, 18 Bridge-street, Benalla, solicitors for the administrator. 17170

CHARLES RICHARD WHITE, late of Forrest, retired farmer, DECEASED.

CREDITORS, next of kin and others having claims in respect of the estate of the deceased (who died on 14th November, 1961), are required by the trustee, Alfred Ernest Blundy, of Forrest, farmer, to send particulars to him, by 21st April, 1962, after which date the trustee may convey or distribute the assets, having regard only to the claims of which he then has notice.

SEWELL & SEWELL, solicitors, Colac. 17191

CREDITORS, next of kin and others having claims against the estate of John Sloan Blair, late of 183 Barkly-street, St. Kilda, retired postal employee, deceased (who died on the 2nd September, 1961), are to send particulars of their claims to Dorothy Goodman, the executrix, care of the undersigned, by the 18th April, 1962, after which date she will distribute the assets, having regard only to the claims of which she then has notice.

DUDLEY A. TREGENT, solicitor, 422 Collins-street, Melbourne. 17216

CREDITORS, next of kin and others having claims against the estate of Minnie Mary Neylon, late of 26 Bruce-street, Toorak, in the State of Victoria, widow, deceased (who died on the 20th day of November, 1961), are required to send particulars of their claims to National Trustees, Executors and Agency Company of Australasia Limited, whose registered office is situate at 95 Queen-street, Melbourne, in the said State, by the 30th day of April, 1962, after which date the said company will distribute the assets of the said deceased, having regard only to the claims of which it then has notice.

JOHN F. CARROLL, solicitor, 118 Queen-street, Melbourne. 17200

CREDITORS, next of kin and others having claims in respect of the estate of Annie Florence Waterfall, late of 39 Cobden-street, South Melbourne, in the State of Victoria, spinster, deceased (who died on the 15th day of January, 1962), are to send the particulars of their claims to the executors, Robert Colin Roy and Frank Woolhouse, care of Robert C. Roy and Co., 472 Bourke-street, Melbourne, in the said State, solicitors, by the 20th day of April, 1962, after which date they will distribute the assets, having regard only to the claims of which they then have notice.

Dated the 8th day of February, 1962.

ROBERT C. ROY & CO., solicitors, 472 Bourke-street, Melbourne. 17199

HARRY GEORGE LISTER PALMER, late of 619 Burwood-road, Hawthorn, in the State of Victoria, news-agent, DECEASED.

CREDITORS, next of kin and others having claims against the estate of the above-named deceased (who died on the 27th day of June, 1961), are required to send particulars of their claims to Hilda Robina Palmer, the sole executrix of the will of the said deceased, care of the under-mentioned solicitors, by the 1st day of May, 1962, after which date the said executrix will distribute the assets in the said estate, having regard only to the claims of which she then has notice.

PAVEY, WILSON, COHEN & CARTER, solicitors, 390 Lonsdale-street, Melbourne. 17198

CREDITORS, next of kin and others having claims in respect of the estate of George Frederick Devers, late of 37 Home-street, Reservoir, in the State of Victoria, retired butcher, deceased (who died on the 29th October, 1960), are to send particulars of their claims to George Frederick Devers, junior, Lenin Roy Devers and Mavis Doris Causon, care of Royston T. Cahir, 475 Collins-street, Melbourne, solicitor, by the 16th day of April, 1962, after which date the said George Frederick Devers, junior, the said Lenin Roy Devers and the said Mavis Doris Causon will distribute the assets of the said estate, having regard only to the claims of which they then have notice.

ROYSTON T. CAHIR, barrister and solicitor, 475 Collins-street, Melbourne. 17197

CREDITORS, next of kin and others having claims in respect of the estate of Cornelis De Wolff, late of 133 Banksia-street, Heidelberg, in the State of Victoria, retired seaman, deceased (who died on the 6th day of April, 1961), are to send particulars of their claims to Marjorie Frances Pearce De Wolff, widow, care of Royston T. Cahir, 475 Collins-street, Melbourne, solicitor, by the 16th day of April, 1962, after which date the said Marjorie Frances Pearce De Wolff will distribute the assets of the said estate, having regard only to claims of which she then has notice.

ROYSTON T. CAHIR, barrister and solicitor, 475 Collins-street, Melbourne. 17196

GERTRUDE HELEN MCGOWAN, late of "Olinda Park", Lilydale, married woman, DECEASED.

CREDITORS, next of kin and others having claims in respect of the estate of the above-named deceased (who died on 11th September, 1961), are required by the executors, The Trustees, Executors and Agency Company Limited, of 401 Collins-street, Melbourne, George McGowan, of "Olinda Park", Lilydale, company director, Janet May Houghton, of "Mookara", Deniliquin, New South Wales, married woman, and Miriam Helen McGowan, of "Olinda Park", Lilydale, receptioniste, to send particulars to them, in care of their under-mentioned solicitors, by 17th April, 1962, after which date the executors may convey or distribute the assets, having regard only to the claims of which they then have notice.

W. H. FLOOD & PERMEZEL, 379 Collins-street, Melbourne, solicitors for the executors. 17213

ALICE ISABEL FURLONG, late of 41 Smith-street, Kensington, housekeeper, DECEASED.

CREDITORS, next of kin and others having claims in respect of the estate of the deceased (who died on the 28th November, 1961), are required by the executor, Keith Hercules, of 443 Little Collins-street, Melbourne, solicitor, to send particulars to him by the 27th day of April, 1962, after which date he may convey or distribute the assets, having regard only to the claims of which he then has notice.

KEITH HERCULES, LL.B., solicitor, 443 Little Collins-street, Melbourne. 17193

ARTHUR PERCY BILSTON, late of 20 Allenby-road, Canterbury, pensioner, DECEASED.

CREDITORS, next of kin and others having claims in respect of the estate of the deceased (who died on the 18th August, 1961), are required by the executor, Keith Hercules, solicitor, of 443 Little Collins-street, Melbourne, to send particulars to him by the 27th day of April, 1962, after which date the trustee may convey or distribute the assets, having regard only to the claims of which he then has notice.

KEITH HERCULES, LL.B., solicitor, 443 Little Collins-street, Melbourne. 17192

JOHN ROBERT SPINKS, late of 349 Beveridge-street, Swan Hill, law clerk (who died on the 27th March, 1961).

CREDITORS, next of kin and all other persons having claims against the estate of the said deceased are required by the administratrix, Margaret Lillian Spinks, of 349 Beveridge-street, Swan Hill, widow, to send particulars to her, in the care of the undersigned, on or before the 19th April, 1962, after which date she will distribute the assets, having regard only to the claims of which she has notice.

DELANY & DELANY, solicitors, 270 Campbell-street, Swan Hill. 17194

CREDITORS, next of kin and others having claims in respect of the estate of Frances Mary Josephine Campbell, late of 115 Normanby-road, Caulfield, spinster, deceased (who died on the 23rd day of June, 1961), are requested to send particulars of their claims to the executor, care of the undersigned, by the 20th day of April, 1962, after which date he will distribute the assets, having regard only to the claims of which he then has notice.

FREDERICK OWEN & ASSOCIATES, solicitors, 84 William-street, Melbourne. 17214

THE PERPETUAL EXECUTORS AND TRUSTEES ASSOCIATION OF AUSTRALIA LIMITED, whose registered office is situate at Nos. 100-104 Queen-street, Melbourne, in the State of Victoria, and Alfred Campbell, of 56 Queen-street, Melbourne, aforesaid, stock and share broker, the executors of the will of Florence Elsie Hunt, late of 360 Beaconsfield-parade, St. Kilda, in the said State, retired hotelkeeper (who died on the 6th day of November, 1961), require all creditors, next of kin and others having claims against the property or estate of the said deceased, to send to the said executors, in the care of the said association, on or before the 16th day of April, 1962, particulars, in writing, of such claims, after which date the said executors intend to convey or distribute such property or estate to or among the persons entitled thereto, having regard only to the claims of which they shall have had notice.

MALLESON, STEWART & CO., solicitors, 105 King-street, Melbourne. 17211

JOAN BARBARA BLOW, formerly of Newcastle, in the State of New South Wales, but late of 16 Middle-crescent, Brighton, in the State of Victoria, head mistress, DECEASED.

CREDITORS, next of kin and others having claims in respect of the estate of the above deceased (who died on the 10th day of September, 1960), are required by the administrator with the will annexed of the above estate, The Union Trustee Company of Australia Limited, to send particulars to it, at its address, 333 Collins-street, Melbourne, by the 17th day of April, 1962, after which date the administrator may convey or distribute the assets, having regard only to the claims of which it then has notice.

Dated 6th February, 1962.

DARVALL & HAMBLETON, solicitors, 7th Floor, T. and G. Building, corner Collins and Russell streets, Melbourne. 17212

AGNES RUBY CARLILE ROBERTSON, late of "Struan", 26 Lisson-grove, Hawthorn, gentlewoman, DECEASED.

CREDITORS, next of kin and others having claims in respect of the estate of the above-named deceased (who died on 21st August, 1961) are required by the executors, The Trustees, Executors and Agency Company Limited, of 401 Collins-street, Melbourne, to send particulars to it, in care of its under-mentioned solicitors, by 17th April, 1962, after which date the executor may convey or distribute the assets, having regard only to the claims of which it then has notice.

W. H. FLOOD & PERMEZEL, 379 Collins-street, Melbourne, solicitors for the executor. 17217

ERIC CLAUDE LESLIE HEAD, late of 45 Cairnes-crescent, East Malvern, sharebroker, DECEASED.

CREDITORS, next of kin and others having claims in respect of the estate of the above-named deceased (who died on the 21st day of September, 1961) are required by the executors, National Trustees, Executors and Agency Company of Australasia Limited, of 95 Cairnes-street, Melbourne, and Olive Florence Head, of 45 Cairnes-crescent, East Malvern, widow, to send particulars to the above-named company, by the 16th day of April, 1962, after which date the executors may convey or distribute the assets, having regard only to the claims of which the said company then has notice.

Dated the 12th day of February, 1962.

OSWALD BURT & CO., solicitors, 178 William-street, Melbourne. 17219

CREDITORS, next of kin and others having claims in respect of the estate of Sybil Fuller, of Landscape, Tallarook, in the State of Victoria, spinster, deceased (who died on the 5th day of November, 1961), are to send particulars of their claims to her executor, The Union Trustee Company of Australia Limited, at its registered office, 333 Collins-street, Melbourne, in the said State, by the 16th day of April, 1962, after which date it will distribute the assets, having regard only to the claims of which it then has notice.

MEARES, DUIGAN & HALL, solicitors, 339 Collins-street, Melbourne. 17222

CREDITORS, next of kin and others having claims against the estate of Irene Josephine Westaway, late of 19 Cameron-street, Richmond, in the State of Victoria, widow, deceased (who died on the 14th day of November, 1961), are required to send particulars of their claims to National Trustees, Executors and Agency Company of Australasia Limited, whose registered office is situate at 95 Queen-street, Melbourne, by the 30th day of April, 1962, after which date the said company will distribute the assets of the said deceased, having regard only to the claims of which it then has notice.

JOHN F. CARROLL, solicitor, 118 Queen-street, Melbourne. 17201

JOHN JAMES SANDERSON, late of Tallarook, farmer, DECEASED.

CREDITORS, next of kin, and others having claims in respect of the estate of the deceased (who died on the 27th day of September, 1961), are required by the executors, Gladys Mary Sanderson, John Francis Sanderson, and David Kevin Sanderson, to send particulars to the undersigned solicitors, by the 24th day of April, 1962, after which date the executors may convey or distribute the assets, having regard only to the claims of which they then have had notice.

WILFRID J. OSBORNE & ORBORNE, solicitors, Seymour. 17189

RE ISABELLA RUTH MACLEAN, late of Pigeon Ponds, grazier, DECEASED.

CREDITORS, next of kin and others having claims in respect of the estate of the deceased (who died on the 8th day of January, 1961), are required by Neil Baimbridge MacLean, of Pigeon Ponds, grazier, and John William Nash, of Coleraine, solicitor, the executors of the will of the said deceased, to send to them, care of the undersigned, particulars in writing of such claims, on or before the 21st day of April, 1962, after which date the executors intend to convey or distribute the estate to or among the persons entitled thereto, having regard only to the claims of which they shall then have had notice.

FITZGERALD & NASH, solicitors, Whyte-street, Coleraine. 17202

CREDITORS, next of kin and others having claims in respect of the estate of Margaret Jane Manders, late of Quayle-road, Wandin Yalloch, married woman, deceased (who died on the 10th day of October, 1961), are requested to send particulars of their claims to the executor, The Union Trustee Company of Australia Limited, of 333 Collins-street, Melbourne, by the 20th day of April, 1962, after which date it will distribute the assets, having regard only to the claims of which it then has notice.

FREDERICK OWEN & ASSOCIATES, solicitors, 84 William-street, Melbourne. 17215

ANNIE MARGARET BRADSHAW, late of Oamaru, New Zealand, spinster, DECEASED.

CREDITORS, next of kin and others having claims against the estate of the said deceased (who died on 24th February, 1961), are to send particulars of their claims to The Perpetual Executors and Trustees Association of Australia Limited, the registered office of which is situate at 100-104 Queen-street, Melbourne, by the 16th day of April, 1962, after which date it will distribute the assets, having regard only to the claims of which it then has notice.

BLAKE & RIGGALL, 120 William-street, Melbourne, solicitors. 17210

GERTRUDE MAY PEACOCK, late of 2 Seymour-avenue; Armadale, in the State of Victoria, spinster, DECEASED.

CREDITORS, next of kin and others having claims in respect of the estate of the deceased (who died on the 1st day of May, 1961), are required by The Equity Trustees, Executors and Agency Company Limited, of 472 Bourke-street, Melbourne, to send particulars to the said company by the 17th day of April, 1962, after which date the said company may convey or distribute the assets, having regard only to the claims of which it then has notice.

C. E. TIBB, solicitor, 450 Little Collins-street, Melbourne. 17204

CREDITORS, next of kin and others having claims in respect of the estate of Marian Helen Matthews, formerly of 36 Beach-road, Black Rock, but late of 425 Main-road, Tecoma, both in the State of Victoria, spinster (who died on the 13th day of November, 1961), are to send particulars of their claims to The Perpetual Executors and Trustees Association of Australia Limited, at 100-104 Queen-street, Melbourne, by the 19th day of April, 1962, after which date it will distribute the assets, having regard only to the claims of which it then has notice.

NORMAN, SHANKLY & ARCHER, solicitors, 406 Lonsdale-street, Melbourne. 17203

IMPOUNDINGS

BOX HILL.—Impounded in Box Hill Pound, by Ranger.

1 pet ewe lamb, no visible brand

If not claimed and expenses paid, to be sold on 1st March, 1962.

17181—9/ R. KENNEDY, Poundkeeper.

GEELONG WEST.—Impounded in Geelong West Pound, from Geelong West.

1 ewe, green raddle mark down back, nick in right ear, no visible brand

Impounded from Vines-road.

1 billy goat, no visible brand

If not claimed and expenses paid, to be sold on 3rd March, 1962, at Lara Pound.

17225—15/ RONALD W. ELLIS, Poundkeeper.

HEIDELBERG.—Impounded in Diamond Creek Pound.

1 Red Poll cow, no visible brand

If not claimed and expenses paid, to be sold on 1st March, 1962.

17169—9/ E. C. JACK, Acting Town Clerk.

KEILOR.—Impounded in the City of Keilor Pound.

1 white female goat (milking), no visible brand

If not claimed and expenses paid, to be sold on 1st March, 1962.

17186—9/ LESLIE S. ANDERSON, Poundkeeper.

MORNINGTON.—Impounded in Mornington Pound, on 7th February, 1962.

1 wether (sheep), no visible brand

If not claimed and expenses paid, to be sold on 28th February, 1962.

17183—10/6 M. CALVERLEY, Poundkeeper.

SHEPPARTON.—Impounded in Shepparton Pound.

1 brindle baldy cow, no visible brand

If not claimed and expenses paid, to be sold on 1st March, 1962.

17190—9/ A. McDONALD, Poundkeeper.

WAVERLEY.—Impounded in City of Waverley Pound.

1 nanny goat, no visible brand

1 kid, no visible brand

If not claimed and expenses paid, to be sold at Dandenong Market, on 5th March, 1962.

17226—10/6 P. C. CONLEN, Poundkeeper.

WEDDERBURN.—Impounded in Wedderburn Pound, by J. M. Gould and Sons, Mysia, on Monday, 5th February, 1962.

3 ewes, various ages, no visible brand

6 lambs, various ages, no visible brand

If not claimed and expenses paid, to be sold on 21st February, 1962.

17184—13/6 A. E. COOPER, Shire Secretary.

CONTENTS

	PAGE
Appointments	362
Contracts	348
Country Roads Board	350
Courts	349
Estates of Deceased Persons	361
Government Notices	348
Impoundings	390
Lands	373
Melbourne and Metropolitan Board of Works— Notice	353
Mining	354
Ministers of Religion Registered to Celebrate Marriages in Victoria	350
Orders in Council— Acts—Land; Local Government; Country Roads; Explosives; Housing; Landlord and Tenant; Sewerage Districts. <i>et seq</i>	363
Private Advertisements	382
Proclamations	347
Public Holidays	348
Public Service Notices	375
Regulations— Acts—Co-operative Housing Societies	370
Resignations	363
State Rivers and Water Supply Commission	349, 357
Tenders	381
Transport Regulation Board—Public Hearings	351
Waterworks Trusts	357