



VICTORIA
GOVERNMENT GAZETTE

Published by Authority

[Registered at the General Post Office, Melbourne, for transmission by post as a newspaper.]

No. 75]

WEDNESDAY, SEPTEMBER 18

[1963

Land Act 1958.

AREA OF LAND COMPRISED IN CERTAIN CLASSES DIMINISHED OR INCREASED.

PROCLAMATION

By His Excellency the Governor of the State of Victoria and its Dependencies in the Commonwealth of Australia, &c., &c., &c.

WHEREAS by the *Land Act 1958* it is amongst other things enacted that the Governor in Council may, by Proclamation to be published in the *Government Gazette*, at any time diminish or increase the area of land comprised in any of the classes mentioned in Part I., Division 1, section 5, of the said *Land Act 1958*, but that the area of lands which may be sold by auction (Class 6) shall not be increased except as in certain cases in the said Act provided: Now therefore I, the Governor of the State of Victoria, in the Commonwealth of Australia, by and with the advice of the Executive Council of the said State, and in accordance with the provisions of sections 94 and 117 of the *Land Act 1958* aforesaid, do hereby diminish or increase (as the case may be) the areas of Crown lands comprised in Class 6 of the classes mentioned in section 5 of the *Land Act 1958* aforesaid, to the extent set forth in the subjoined Schedule (that is to say):—

Schedule referred to.

CLASSES DIMINISHED OR INCREASED.

County.	Parish.	Allotment.	Section.	Area.	Diminished.	Increased.	Description.
					Class.	Class.	
				A. R. P.			
Buln Buln ..	Mirboo ..	120E	..	18 0 0±	..	6	In the north-west corner of the Parish.

Given under my Hand and the Seal of the State of Victoria aforesaid, at Melbourne, this tenth day of September, in the year of our Lord One thousand nine hundred and sixty-three, and in the twelfth year of the reign of Her Majesty Queen Elizabeth II.

ROHAN DELACOMBE.

(L.S)

By His Excellency's Command,

KEITH TURNBULL,
Commissioner of Crown Lands and Survey.

GOD SAVE THE QUEEN!

Land Act 1958.

UNALIENATED CROWN LANDS AVAILABLE FOR SETTLEMENT UNDER IMPROVEMENT PURCHASE LEASES.

PROCLAMATION

By His Excellency the Governor of the State of Victoria and its Dependencies in the Commonwealth of Australia, &c., &c., &c.

IN pursuance of the provisions of section 153 of the *Land Act 1958*, I, the Governor of the State of Victoria in the Commonwealth of Australia, by and with the advice of the Executive Council of the said State, do by this Proclamation declare the unalienated Crown lands mentioned in the subjoined Schedule, to be available for settlement under improvement purchase leases.

SCHEDULE.

County.	Parish.	Allotment.	Section.	Area.	Land Valuation.
Bogong	Dorchap	1c	5	A. R. P. 41 0 0 (subject to survey)	£4 per acre
Weeah	Koonda	17	..	790 0 0	£2 per acre (M.54482)

Given under my Hand and the Seal of the State of Victoria aforesaid, at Melbourne, this tenth day of September, in the year of our Lord One thousand nine hundred and sixty-three, and in the twelfth year of the reign of Her Majesty Queen Elizabeth II.

ROHAN DELACOMBE.

(L.S.)

By His Excellency's Command,

KEITH TURNBULL,

Commissioner of Crown Lands and Survey.

GOD SAVE THE QUEEN!

Education Act 1958.
INCREASE OF SCHOOL AGE.

PROCLAMATION

By His Excellency the Governor of the State of Victoria and its Dependencies in the Commonwealth of Australia, &c., &c., &c.

I THE Governor of the State of Victoria, in the Commonwealth of Australia, by and with the advice of the Executive Council of the said State and in pursuance of the powers contained in sub-section (2) of section three of the *Education Act 1958* do hereby fix the Fourth day of February, 1964, as the day on and from which "school age" (subject to section sixty-one of the Act) shall for the purposes of the Act mean not less than six nor more than fifteen years of age.

Given under my Hand and the Seal of the State of Victoria aforesaid, at Melbourne, this seventeenth day of September, in the year of our Lord One thousand nine hundred and sixty-three, and in the twelfth year of the reign of Her Majesty Queen Elizabeth II.

(L.S.)

ROHAN DELACOMBE.

By His Excellency's Command,

JOHN BLOOMFIELD,
Minister of Education.

GOD SAVE THE QUEEN!

Metropolitan Fire Brigades Act 1958.
METROPOLITAN FIRE BRIGADES BOARD.—
ENLARGEMENT OF FIRE DISTRICT.

PROCLAMATION

By His Excellency the Governor of the State of Victoria and its Dependencies in the Commonwealth of Australia, &c., &c., &c.

WHEREAS by the *Metropolitan Fire Brigades Act 1958* it is amongst other things enacted that on the request of the council of any municipal district and on receiving a certificate from the Metropolitan Fire Brigades Board that it is necessary or desirable so to do, the Governor in

Council may by Proclamation published in the *Government Gazette*, declare that that municipal district, or a specified part thereof, shall be added to and shall form part of the Metropolitan Fire District:

And whereas the Council of the Municipal District of the Shire of Croydon has requested that the portion of such district enclosed within the boundaries set forth hereunder be added to and form part of the Metropolitan Fire District:

And whereas a certificate has been received from the Metropolitan Fire Brigades Board that it is desirable so to do:

Now therefore I, the Governor of the State of Victoria, in the Commonwealth of Australia, by and with the advice of the Executive Council of the said State, and in pursuance of the provisions of section 5 (1) of the said Act, do by this my Proclamation declare that the portion of the municipal district of the Shire of Croydon comprised within the boundaries set forth hereunder shall, from the thirty-first day of December, 1963, be added to and form part of the Metropolitan Fire District, viz.:—

Commencing at the intersection of the eastern boundary of the City of Ringwood and Maroondah Highway; thence generally north-easterly by that highway to Hampton-road; thence generally northerly by that road and Bonnie View-road to Meadow-road; thence generally easterly by that road to Maroondah Highway; thence generally northerly by that highway to Exeter-road; thence generally westerly by that road to Yarra-road; thence generally southerly by that road to Plymouth-road; thence generally westerly by that road to its intersection with the boundary of the City of Ringwood; thence generally south-westerly and south-easterly by that boundary to the point of commencement.

Given under my Hand and the Seal of the State of Victoria aforesaid, at Melbourne, this seventeenth day of September, in the year of our Lord One thousand nine hundred and sixty-three, and in the twelfth year of the reign of Her Majesty Queen Elizabeth II.

(L.S.)

ROHAN DELACOMBE.

By His Excellency's Command,

R. J. HAMER,
for Chief Secretary.

GOD SAVE THE QUEEN!

PUBLIC HIGHWAY.—CITY OF FOOTSCRAY.

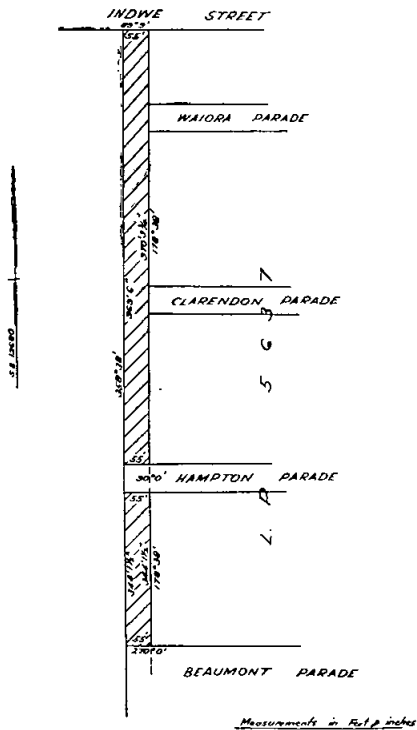
PROCLAMATION

By His Excellency the Governor of the State of Victoria and its Dependencies in the Commonwealth of Australia, &c., &c., &c.

WHEREAS by the *Local Government Act 1958*, as amended, section 519, it is amongst other things enacted that it shall be lawful for the Governor in Council at any time, and from time to time, upon request of the Council of any municipality, by notice in the *Government Gazette* to proclaim any land reserved, used or by purchase or exchange acquired for a street, road, highway, thoroughfare, bridge, square, court, alley or right-of-way or any street, road, lane or passage made or laid out or proposed to be made or laid out on any land of which a plan delineating that street, road, lane or passage has been lodged with the Registrar of Titles, to be a public highway, and that such land shall thereupon and thenceforth from the date of such Proclamation become and be absolutely dedicated to the public as a public highway within the meaning of any law then or thereafter in force:

And whereas the Council of the City of Footscray has requested that the land hereinafter mentioned, within the said City, acquired for a street, be so declared to be a public highway:

Now, therefore, I, the Governor of the State of Victoria in the Commonwealth of Australia, by and with the advice of the Executive Council of the said State, do by this Proclamation declare that portion of Cala-street, shown hatched on the attached plan, shall be a public highway within the meaning of the said Act.



Given under my hand and the Seal of the State of Victoria aforesaid, at Melbourne, this tenth day of September, in the year of our Lord One thousand nine hundred and sixty-three, and in the twelfth year of the reign of Her Majesty Queen Elizabeth II.

(L.S.) ROHAN DELACOMBE.

By His Excellency's Command,
MURRAY PORTER,
Minister for Local Government.

GOD SAVE THE QUEEN!

ACT OF PARLIAMENT.

PROCLAMATION

By His Excellency the Governor of the State of Victoria and its Dependencies in the Commonwealth of Australia, &c., &c., &c.

I, THE Governor of the State of Victoria, in the Commonwealth of Australia, do hereby declare that I have this day assented, in Her Majesty's name, to the Bill passed by the Parliament of the said State, the title whereof is hereunder set forth, that is to say:—

No. 7022. "An Act to amend Sub-Section (2) of Section Sixty-one of the *State Savings Bank Act 1958*."

Given under my hand and the Seal of the State of Victoria aforesaid, at Melbourne, this tenth day of September, in the year of our Lord One thousand nine hundred and sixty-three, and in the twelfth year of the reign of Her Majesty Queen Elizabeth II.

(L.S.) ROHAN DELACOMBE.

By His Excellency's Command,
HENRY E. BOLTE,
Premier.

GOD SAVE THE QUEEN!

PUBLIC HOLIDAYS.

PROCLAMATION

By His Excellency the Governor of the State of Victoria and its Dependencies in the Commonwealth of Australia, &c., &c., &c.

IN pursuance of the provisions contained in Part III. of the *Public Service Act 1958*, I, the Governor of the State of Victoria, in the Commonwealth of Australia, by and with the advice of the Executive Council of the said State, do by this my Proclamation appoint the days and dates hereunder mentioned to be observed as Public Holidays or Public Half-Holidays (as the case may be) at the places respectively specified, viz.:—

Public Holiday:—

* WEDNESDAY, THE 25TH SEPTEMBER, 1963, throughout the Shire of Kilmore.

Public Half-Holidays from the Hour of Twelve o'clock noon:—

THURSDAY, THE 3RD OCTOBER, 1963, throughout the City of Warrnambool.

* WEDNESDAY, THE 9TH OCTOBER, 1963, throughout the Shire of Kerang.

* TUESDAY, THE 15TH OCTOBER, 1963, throughout the North Riding of the Shire of Dimboola.

Public Half-Holiday from the Hour of Eleven o'clock.

SATURDAY, THE 16TH NOVEMBER, 1963, throughout the South and West Ridings of the Shire of Dimboola.

* Agricultural Show.

Given under my Hand and the Seal of the State of Victoria aforesaid, at Melbourne, this seventeenth day of September, in the year of our Lord One thousand nine hundred and sixty-three, and in the twelfth year of the reign of Her Majesty Queen Elizabeth II.

(L.S.) ROHAN DELACOMBE.

By His Excellency's Command,
R. J. HAMER,
for Chief Secretary.

GOD SAVE THE QUEEN!

PUBLIC HIGHWAYS.—CITY OF NORTHCOTE.

PROCLAMATION

By His Excellency the Governor of the State of Victoria and its Dependencies in the Commonwealth of Australia, &c., &c., &c.

WHEREAS by the *Local Government Act 1958*, as amended, section 519, it is amongst other things enacted that it shall be lawful for the Governor in Council at any time, and from time to time, upon request of the Council of any municipality, by notice in the

Government Gazette to proclaim any land reserved, used or by purchase or exchange acquired for a street, road, highway, thoroughfare, bridge, square, court, alley or right-of-way or any street, road, lane or passage made or laid out or proposed to be made or laid out on any land of which a plan delineating that street, road, lane or passage has been lodged with the Registrar of Titles, to be a public highway, and that such land shall thereupon and thenceforth from the date of such Proclamation become and be absolutely dedicated to the public as a public highway within the meaning of any law then or thereafter in force:

And whereas the Council of the City of Northcote has requested that the land hereinafter mentioned, within the said City, being streets laid out on land of which a plan delineating those streets has been lodged with the Registrar of Titles, be so declared to be public highways:

Now, therefore, I, the Governor of the State of Victoria in the Commonwealth of Australia, by and with the advice of the Executive Council of the said State, do by this Proclamation declare that the roads coloured brown on plan of subdivision No. 5219, lodged in the Office of Titles, excepting Broomfield-avenue on the said plan, shall be public highways within the meaning of the said Act.

Given under my hand and the Seal of the State of Victoria aforesaid, at Melbourne, this tenth day of September, in the year of our Lord One thousand nine hundred and sixty-three, and in the twelfth year of the reign of Her Majesty Queen Elizabeth II.

(L.S.) ROHAN DELACOMBE.

By His Excellency's Command,
MURRAY PORTER,
Minister for Local Government.
GOD SAVE THE QUEEN!

BANK HOLIDAY.—MELBOURNE CUP DAY.

PROCLAMATION

By His Excellency the Governor of the State of Victoria and its Dependencies in the Commonwealth of Australia, &c., &c., &c.

IN pursuance of the provisions of the *Bank Holidays Act 1958*, I, the Governor of the State of Victoria, in the Commonwealth of Australia, do by this my Proclamation appoint the day and date named hereunder a special day to be observed as a Bank Holiday at the places respectively mentioned, that is to say:—

Bank Holiday:—

TUESDAY, THE FIFTH DAY OF NOVEMBER, 1963, throughout the Cities of Box Hill, Brighton, Broadmeadows, Brunswick, Camberwell, Caulfield, Chelsea, Coburg, Collingwood, Dandenong, Essendon, Fitzroy, Footscray, Hawthorn, Heidelberg, Keilor, Kew, Malvern, Melbourne, Moorabbin, Mordialloc, Northcote, Nunawading, Oakleigh, Port Melbourne, Prahran, Preston, Richmond, Ringwood, St. Kilda, Sandringham, South Melbourne, Springvale, Sunshine, Waverley and Williamstown; the Shires of Altona, Bacchus Marsh, Berwick, Bulla, Cranbourne, Croydon, Doncaster and Templestowe, Eltham, Fern Tree Gully, Frankston, Gisborne, Hastings, Lillydale, Melton, Mornington, Romsey, Werribee and Whittlesea.

Given under my Hand and the Seal of the State of Victoria aforesaid, at Melbourne, this seventeenth day of September, in the year of our Lord One thousand nine hundred and sixty-three, and in the twelfth year of the reign of Her Majesty Queen Elizabeth II.

(L.S.) ROHAN DELACOMBE.

By His Excellency's Command,
R. J. HAMER,
for Chief Secretary.
GOD SAVE THE QUEEN!

HOLIDAY—ROYAL AGRICULTURAL SHOW.

NOTICE is hereby given that on—

THURSDAY, THE 26TH SEPTEMBER, 1963, the Public Offices in the municipalities mentioned hereunder will be closed, that day being appointed by the *Public Service Act 1958* to be observed as a holiday in the Public Offices:—

The Cities of Box Hill, Brighton, Broadmeadows, Brunswick, Camberwell, Caulfield, Chelsea, Coburg, Collingwood, Dandenong, Essendon, Fitzroy, Footscray, Hawthorn,

Heidelberg, Keilor, Kew, Malvern, Melbourne, Moorabbin, Mordialloc, Northcote, Nunawading, Oakleigh, Port Melbourne, Prahran, Preston, Richmond, Ringwood, St. Kilda, Sandringham, South Melbourne, Springvale, Sunshine, Waverley and Williamstown; the Shires of Altona, Bacchus Marsh, Berwick, Bulla, Cranbourne, Croydon, Doncaster and Templestowe, Eltham, Fern Tree Gully, Frankston, Gisborne, Hastings, Lillydale, Melton, Mornington, Werribee and Whittlesea.

This notice relates only to the closing of the State Public Offices. All inquiries regarding holidays in other offices and in shops and industry should be directed to the Department of Labour and Industry, 100 Exhibition-street, Melbourne. (Telephone 63-0321, Extension 6158 or 6778.)

A. G. RYLAH,
Chief Secretary.

Chief Secretary's Office,
Melbourne, 2nd September, 1963.

Country Roads Act 1958.

COUNTRY ROADS BOARD.

NOTICE OF FIXING A NEW ALIGNMENT OF BELL-STREET IN THE CITY OF PRESTON.

NOTICE is hereby given that the Country Roads Board under the powers conferred upon it by the *Country Roads Act 1958* (No. 6229) has fixed a new alignment for south side of Bell-street in the City of Preston as described hereunder, that is to say:—

Commencing at a point on the eastern boundary of lot 1 on plan of subdivision numbered 5451, lodged in the Office of Titles, and being part of Portion 139, Parish of Jika Jika, distant 180 deg. 9 min. 35 feet from the north-eastern angle of the said lot; thence by lines bearing 315 deg. 4½ min. 21 ft. 2½ in. and 270 deg. 0 min. 120 ft. 5 in. to a point on the western boundary of the said lot, distant 180 deg. 13 min. 20 feet from the north-western angle of the said lot—which said alignment is shown on survey plan No. 8943, lodged in the Office of the Country Roads Board.

Copies of the said survey plan are lodged in the offices of the Country Roads Board, the Municipality of the City of Preston, the Registrar of Titles and the Registrar-General respectively and may be inspected by any person without a fee at any time at which such offices are open for business.

Dated the tenth day of September, 1963.

N. L. ALLANSON.

Secretary.

Country Roads Board, 60 Denmark-street, Kew, E.4.

COUNTRY ROADS BOARD.

PRINCES HIGHWAY.—SHIRE OF MORWELL.

Corrigendum—Page 1675.

GOVERNMENT GAZETTE dated 16th May, 1962:—In line 10 of paragraph 1 of Third Schedule, the expression "167.8 links" should read "267.8 links".

N. L. ALLANSON,

Secretary.

Country Roads Board,
Kew, 11th September, 1963.

NOTICE TO MARINERS.

[No. 16 of 1963.]

AUSTRALIA.—VICTORIA.

PORT PHILLIP APPROACH.—INCREASED DEPTH.

Details.—As a result of blasting operations, which are still in progress, the Deep Water Channel across Rip Bank has now been increased to 48 feet at low water.

Charts Affected.—B.A.'s 1171 and 2747.

Publications.—*Australia Pilot*, Vol. II., 1956, page 68. *Sailing Directions, Victoria*, 1959, pages 215 and 217.

C. O'MALLEY,

Port Officer.

Ports and Harbors Branch,
Department of Public Works,
Melbourne, C.2, 9th September, 1963.

AUCTION SALES ACT 1958.

HAMILTON.—Notice is hereby given that the Annual Meeting of Justices for the Licensing of Auctioneers will be held at the Court House, Hamilton, on Tuesday, the 26th day of November, 1963, at the hour of Ten o'clock in the forenoon. Dated the 13th day of September, 1963.—F. J. DUTHIE, Clerk of Petty Sessions.

Transport Regulation Act.
TRANSPORT REGULATION BOARD.

NOTICES OF PUBLIC HEARINGS.

NOTICE is hereby given that the applications made by the persons named below for licences to operate commercial passenger vehicles on route or routes or in the manner set out opposite their names will be heard at a time and place to be communicated to the parties.

CHRISTIE, R. J., G. J., A. T., & P. R., High-street, Yea. One commercial passenger vehicle (S/C 33) to operate as follows:—(a) For the carriage of school children only between Highlands, via Homewood to Yea, under contract to the Education Department. (b) as a country special service omnibus from Yea.

DRANE, E., 147 Helen-street, Morwell; 1 commercial passenger vehicle (S/C 5) to operate under the same terms and conditions as existing taxi-cab licensed at Morwell.

EAST PRESTON & EPPING BUS SERVICES PTY. LTD., 922 High-street, Reservoir. Application to operate metropolitan passenger service Route 122A (East Preston-Epping) at present operated under M.O. licences held by the applicant with the following amendments to present service.

To operate an extension of service from the East Preston Tram Terminus to the Myer Preston Centre, via Plenty-road, Wood-street, thence via access roads to be decided into the Myer Centre. Sections, Fares and Time-tables to be determined.

EAST PRESTON & EPPING BUS SERVICE PTY. LTD., 922 High-street, Reservoir. Application to operate metropolitan passenger service Route 1A Thornbury—Edwardes Park—Reservoir at present operated under M.O. licences held by the applicants with the following amendments to present service:—To operate on extension of service from the corner of Dundas and Victoria streets, via Victoria, Lahinch, Ovando, Belgrave and Gower streets, thence via access roads to be decided into the Myer Centre, Preston. Sections, Fares and Time-tables to be determined.

EASTERN SUBURBS OMNIBUS SERVICES PTY. LTD., 649 Glenhantly-road, Caulfield. Application for variation of all M.O. licences, Route 33 (Elsternwick—Melbourne) to delete existing turning procedure via Buxton, Hoddle and Carlingfords streets and to operate instead as follows:—Turning procedure to be via Kooyong-road, Baxter, Hoddle, and Buxton streets and Kooyong-road to a terminal point in Kooyong-road approximately 120 feet south of Glenhantly-road. This turning procedure to operate between the time of the first bus and 7.30 p.m. weekdays and between time of first bus and 1 p.m. Saturdays. After 7.30 p.m. weekdays, 1 p.m. Saturdays and all service on Sundays buses to turn at corner of Bureel-road and Kooyong-road.

LITTLES GIPPSLAND COACHES PTY. LTD., 9 Macalister-street, Sale. Application to vary C.O. licences to include the ability to operate for the carriage of passengers between Maffra and Lakes Entrance via Stratford and the Princes Highway East as and when required on any Sunday or Public Holiday occurring between September 1st in any year and the 30th of April of the year immediately following but not otherwise.

MACKEY, T. B., Hallam-road, Dandenong; 1 commercial passenger vehicle (S/C 5) to operate under the same terms and conditions as existing taxi-cabs licensed at Dandenong.

PLYMIN, R. J., Lower Somerville-road, Baxter. One commercial passenger vehicle (S/C 5) to operate as a country taxi-cab from Baxter.

APPLICATIONS for renewal of licences as shown, by persons listed hereunder to operate under the same terms and conditions.

DILLON, B. J., Rev. Father, St. Benedicts School, 301 Warrigal-road, Burwood. T.P.117.

POINT COOK PASSENGER SERVICES PTY. LTD., Railway-avenue, Laverton. C.O.52, C.O.362, C.O.879, C.O.909.

EASTERN ROADLINES PTY. LTD., 211 Main-street, Bairnsdale. C.O.363.

FRANKSTON PASSENGER SERVICE PTY. LTD., Balmoral-street, Frankston. C.O.441.

BORTHWICK, THOMAS & SONS (AUST.) LTD., 543 Little Collins-street, Melbourne. T.P.67.

CREATI, W. J., 18 Kent-street, Ballarat. U.T.52.

ELLIS, G., 49 Epsom-road, Ascot Vale. M.H.1815.

GILBERTO, P., 145 Sydney-road, Brunswick. M.T.1467.

O'DWYER, J. P., 133 Holden-street, North Fitzroy. M.H.1605.

STIRLING, A. G., 22 Thomson-street, Essendon. M.H.1792.
GRAYS MOTORS PTY. LTD., 7 Woodstock-street, Chilwell, Geelong. U.T.420.

KNIGHT, L. E., 37 Liverpool-street, North Geelong. U.T.457.

MCLAUGHLIN, W. A., 35 May-street, Coburg. M.H.343.

MAZZOCATO, L., 128 Cumberland-road, Pascoe Vale. M.T.1763.

MILLER, K. H., 203 Morton-street, Ballarat. U.T.160.

MORROW, K., 32 Prowses-road, North Bendigo. U.T.316.

SAVILLE, R., 265 High-street, Bendigo. U.T.219.

SHEPHERD, F. J., 912 Centre-road, East Bentleigh. M.T.1206.

STEPHENS, C. H., 270 Barkly-street, St. Kilda. M.T.1208.

TAYLOR, C. E. G., 55 Queens-street, Geelong West. U.T.458.

WALLACE, G., 8 Toyne-avenue, North Geelong. U.T.610.

WHYTE, A. J., 2 Normanby-road, Caulfield. M.H.1303.

WOOSNAM, E. C., 13 Morgan-street, Preston. M.T.1327.

APPLICATIONS for Metropolitan Private Hire Car licences by the persons listed hereunder to operate under composite conditions from an approved depot in Zone set out opposite their names.

GILL, P. J., 30 Kooyongkoot-road, Hawthorn. "H", "E".

RYAN, W. S., 70 Barton-street, Reservoir. "H".

TODD, D. A., 72 Hickford-street, Reservoir. "H".

WILLIAMS, R. V., 6 Suffolk-road, Maidstone. "K".

APPLICATIONS for Metropolitan Taxi-cab licences by the persons listed hereunder in respect of commercial passenger vehicles with seating capacity for five persons.

BIANCHI, I., 47 Cooper-street, Preston.

BARRASSO, G. A., 83 Neptune-street, Richmond.

DOO, R., 27 Dunn-street, Broadmeadows.

WILLIAMS, R., 82 Para-road, Montmorency.

MARSHALL, J., 27 Eram-road, Box Hill North.

KING, D. H., 8 Hillside-grove, Upwey.

SKELTON, I., 18 Blandford-street, West Footscray.

WILSON, H. V., 13 Linnet-street, Altona.

JILLY, B., 24 Acland-street, St. Kilda.

LUXFORD, W. P., 6 Elgin-street, Newport.

MATHEWS, P. J., 61 Winmallee-road, Balwyn. One commercial passenger vehicle (S/C 5) to operate as a Metropolitan Private Hire Car to be bespoken from the depot of Civic Motor Service and also Exclusive Limousines, Southern Cross Hotel, Melbourne.

OLSEN, O., 13 Kingston-street, Hampton. One commercial passenger vehicle (S/C 5) to operate as a Metropolitan Private Hire Car under composite conditions from depot of Luxury Cars Ltd.

WHYTE, A. J., 2 Normanby-road, Caulfield. Four commercial passenger vehicles each with (S/C 5) to operate as a Metropolitan Taxi-cab subject to the cancellation of four Metropolitan Private Hire Licences Nos. M.H.949, M.H.1305, M.H.948, M.H.612, operated from South Suburban Radio Cars.

Notice of any objection should be forwarded to reach the Secretary of the Board not later than Wednesday, 2nd October, 1963.

B. P. KAY,

Secretary.

Exhibition Buildings, Rathdowne-street, Carlton, N.3,
Wednesday, 18th September, 1963.

Commercial Goods Vehicles Act.

TRANSPORT REGULATION BOARD.

NOTICE is hereby given that the applications made by the persons named below for licence to operate the commercial goods vehicles on the routes or in the manner set out opposite their names will be held at a time and place to be communicated to the persons concerned.

AUTOMATIC MUSIC SYSTEMS PTY. LTD., 117A Johnston-street, Collingwood. One commercial goods vehicle (11 cwt.) to operate: (a) For the carriage of own Coin Music Machines from Melbourne to Country Centres for use by Shop Proprietors and the transfer of such machines between country localities. (b) From Melbourne to any point in Victoria where own music machines are located—tools of trade, spare parts and materials incidental to the repair and servicing of said machines.

BENBOW, E. J., Markham-street, Heywood. One commercial goods vehicle (7 cwt.) to operate between Heywood and Mumbannar via Lyons, Greenwald, Winnup, Dartmoor and Drik Drik—mails on behalf of the P.M.G. Department, papers, foodstuffs and general small parcels.

- BERRY, J. W., & C. A. SPRAGUE (trading as Berry and Sprague), Gellibrand. One commercial goods vehicle (260 cwt.) to operate: (a) Within a radius of 20 miles from the Post Office at Gellibrand—logs and sawn timber. (b) From forest landings at Lower Gellibrand, Kennedys Creek, Apollo Bay and Heytesbury Soldier Settlement area to C. & K. Spragues Sawmills at Barongarook—logs.
- BRIGHT, G. H., 33 Murray-road, Newborough. One commercial goods vehicle (130 cwt.) to operate: (a) Within the Shire of Morwell in the course of business as "Road-making Contractor"—road-making plant and materials. (b) Within a 20 mile radius of Newborough—general goods.
- COOK, E. G. L., Waterloo-road, Trafalgar. One commercial goods vehicle (127 cwt.) to operate within a 50 miles' radius from own quarry at Pakenham—crushed metal, screening and sand, also replacement parts for use on own equipment.
- CRONIN, P. D., Victoria Park, Daylesford. One commercial goods vehicle (151 cwt.) to operate from sawmills in the Daylesford area to Camberwell Potteries and Ajax Gregson Tile Works, Ringwood—sawn timber.
- DAVIES, E. L., 57 Godfrey-street, East Geelong; 1 commercial goods vehicle (7 cwt.) to operate: (a) Within that part of the State of Victoria bounded on the East by a North/South line drawn through the Township of Werribee, on the North by an East/West line drawn through the Township of Skipton and on the West by a North/South line drawn through the Township of Camperdown—tools of trade, spare parts and materials incidental to installing, servicing and maintaining television equipment. (b) Throughout the State of Victoria—tools of trade and spare parts incidental to the installation and maintenance of projection television receivers.
- DEIPENAU, H. E., PTY. LTD., 73 Victoria-street, East Brunswick. Five commercial goods vehicles (105, 93, 105, 106 and 115 cwt.) to operate: (a) Within a 25 miles' radius of the G.P.O.—general goods. (b) Within a 70 miles' radius of the Northcote Brick Co. at Northcote—bricks on behalf of said company.
- DETNER MOTORS PTY. LTD., corner of Murphy and Faithful streets, Wangaratta. One commercial goods vehicle (20 cwt.) to operate: (a) Within a 50 miles' radius of Wangaratta in the course of business as "Garage Proprietors"—own goods. (b) Within the said radius on a specially constructed car carrying trailer—motor vehicles for repair.
- DOWLIN, R. L., Allansford. One commercial goods vehicle (37 cwt.) to operate: (a) Within 20 miles' radius of Allansford—general goods. (b) Within 50 miles' radius of Allansford—firewood, fencing posts and strainers.
- ESSEX, J. A., 20 View Hill-crescent, Eltham. One commercial goods vehicle (15 cwt.) to operate throughout the State of Victoria in the course of business as Earth-moving Contractor for the purpose of supervising own contracts—tools of trade, and fuel under emergency circumstances for own contracts only.
- ESSEX, J. A., 20 View Hill-crescent, Eltham. One commercial goods vehicle (297 cwt.) to operate: (a) within a 20 miles' radius of Eltham—general goods. (b) From and to own Earth-moving Contracts within a 20 miles' radius of Eltham to and from own contracts within 20 miles of Pylong—own bulldozer and plant.
- FILTRATION & WATER SOFTENING PTY. LTD., Princes Highway, Springvale. One commercial goods vehicle (11 cwt.) to operate throughout the State of Victoria as a Service Unit to service and maintain water purification plants and sewerage and effluent treatment plants—spare parts, tools of trade and other equipment necessary thereto.
- FRY, T. E., Newmerella Post Office, Newmerella. One commercial goods vehicle (60 cwt.) to operate: (a) Within the Shire of Orbost—road contracting plant and materials. (b) Within 20 miles of Orbost—general goods.
- GRIEB, E., 111 Holmes-road, Morwell. One commercial goods vehicle (183 cwt.) to operate within a 50 miles' radius of depot of Pioneer Concrete (Gippsland) Pty. Ltd. at Hazelwood—pre-mixed concrete in specially constructed agitator vehicle.
- GRIEB, P., 111 Holmes-road, Morwell. Two commercial goods vehicles (170 cwt. each) to operate within a 50 miles' radius of the premises of Pioneer Concrete (Vic.) Pty. Ltd. at Hazelwood in a specially constructed agitator vehicle—pre-mixed concrete on behalf of the said company.
- GUARDIANI, A. & G., 272 Gower-street, Preston. One commercial goods vehicle (161 cwt.) to operate within a 50 miles' radius of Bayview Quarries Pty. Ltd. plant at North Melbourne in a specially constructed agitator vehicle—pre-mixed concrete on behalf of the said company.
- GUNN, B. J., 62 Vine-street, Bendigo. One commercial goods vehicle (7 cwt.) to operate within the area between straight lines joining the Townships of Castle-maine and Echuca and Castlemaine and Mildura in the course of business as Carpet Layer—carpets and underfelt for laying, tools and materials incidental thereto.
- HADWEN, J. T., PTY. LTD., 153 Princes-street, Port Melbourne. One commercial goods vehicle (approx. 100 cwt.) to operate: (a) Within a 50 miles' radius of own premises at Port Melbourne in the course of business as Fish and Frozen Food Distributors—own goods. (b) From own premises at Port Melbourne to Swan Hill via Bendigo and return via Murray Valley Highway, Echuca, Shepparton and Seymour and all places en route in specially constructed and refrigerated vehicle—frozen fish and frozen food and vegetables at 0°F.
- VAN LISSUM, H. D. (trading as Hank's Steam Laundry), 7-15 North-street, Shepparton. One commercial goods vehicle (10 cwt.) to operate: (a) Within a radius of 40 miles of Shepparton and to and from the Army Camp at Puckapunyal in the course of business as "Laundry Proprietor"—articles of clothing for laundering and dry cleaning and having been laundered and dry cleaned. (b) From and to own premises at Shepparton to and from the Assumption College at Kilmore and the Yarrowonga area—articles for laundering and having been laundered. (c) In the course of en route deliveries within the areas as described in paragraphs (a) and (b) above—waste oil and empty oil drums for own boilers.
- HARRINGTON, F. M., 90 Henna-street, Warrnambool. Two commercial goods vehicles (25 and 9 cwt.) to operate within a 50 miles' radius of Warrnambool in the course of business as "Aerated Water Distributors"—aerated waters in glass containers and empty return containers.
- HEALY, A. & E. M., Curia-street, Mansfield. One commercial goods vehicle (approx. 400 cwt.) to operate in the course of business as logging contractors: (a) From logging sites in the Tolmie, King Saddle and the Jamieson areas to sawmills at Mansfield—logs and logging equipment. (b) From logging sites in Barmah forest to Murray Valley sawmill at Picola—logs and logging equipment. (c) Between Tolmie, King Saddle, Jamieson, Mansfield and Barmah—own logging equipment.
- HOSKIN, L. M. & E. L., PTY. LTD., 99 Lonsdale-street, Dandenong. Two commercial goods vehicles (79 cwt. each) to operate: (a) Within a radius of 50 miles from own place of business at 99 Lonsdale-street, Dandenong, in the course of business as Produce Merchant—own goods. (b) Within a radius of 20 miles from 99 Lonsdale-street, Dandenong—petroleum products on behalf of Shell Co. of Australia.
- JORDAN, R. A., PTY. LTD., 16 Levanswell-road, Moorabbin. One commercial goods vehicle (61 cwt.) to operate (a) Within a radius of 50 miles of own premises at Moorabbin—own goods. (b) Throughout the State of Victoria for purposes of servicing and maintenance of service stations, solely on behalf of H. C. Sleigh Ltd.—tools of trade, spare parts, petrol and oil dispensing equipment for installation or repair or having been repaired and small quantities of materials incidental thereto.
- LUBROOK, C. W., 115 Little Dodd-street, Ballarat. One commercial goods vehicle (8 cwt.) to operate throughout the State of Victoria in course of business as a Plumber—tools of trade and materials incidental to own contracts but excluding the carriage of materials from Melbourne to Ballarat.
- MCGARVIE, B. W., 170 Edgar-street, Portland; 1 commercial goods vehicle (5 cwt.) to operate from Portland to an area bounded by a line drawn north and south through Colac and east and west through Chetwynd—tools of trade and spare parts for the installation and servicing of milking machines.
- MCKAY, J., 56 Wirraway-street, Moe. One commercial goods vehicle (149 cwt.) to operate: (a) Throughout the State of Victoria on behalf of Latrobe Valley Metals, Morwell—scrap metal and marine goods. (b) Within a 20 miles' radius of Moe—general goods.
- NATIONAL TYRE SERVICE (HORSHAM) PTY. LTD., 103 Firebrace-street, Horsham. One commercial goods vehicle (18 cwt.) to operate within a 70 miles' radius of own premises at Horsham in course of business as "Tire Dealer"—tires and tubes for repair or having been repaired, new tires and tubes, batteries, oil and motor car accessories.

- HILL, H. T., M. J. BROWN, & J. N. SELMON (trading as Nhill Tyre Service), 120 Nelson-street, Nhill. One commercial goods vehicle (7 cwt.) to operate within a 70 miles' radius of Nhill in the course of business as "Tire Dealer"—tires and tubes for repair or having been repaired, new tires and tubes, tools of trade, batteries, oil and motor car accessories.
- PARKER, N., Oak-street, Wendouree. One commercial goods vehicle (143 cwt.) to operate as a Road Contractor within the Ballarat Division of the Country Roads Board.
- PERMEWAN WRIGHT LTD., 31 King-street, Melbourne. Two commercial goods vehicles (11 and 78 cwt.) to operate within a radius of 50 miles of own branch premises at Ararat—goods the property of the applicant in the course of business as General and Produce Merchants.
- PRITCHARD, K. J. & M. J., 30 Butcher-street, St. Arnaud. Two commercial goods vehicles (207 and 258 cwt.) to operate within a 50 miles' radius of St. Arnaud—road contracting plant and materials.
- RAMSAY, W. M., Buchan; application to vary conditions of licence No. D.A.24429/1 by deleting from the existing conditions all references to the carriage of mails.
- REID BROS. & CARR PTY. LTD., 141A Arden-street, North Melbourne. One commercial goods vehicle (128 cwt.) to operate within a 50 miles' radius of own depot at Springvale in course of business as Asphalt Manufacturers—hot asphalt.
- REID BROS. & CARR PTY. LTD., 141A Arden-street, North Melbourne. Two commercial goods vehicles (134 and 137 cwt.) to operate within a 50 miles' radius of own depot at Braybrook in course of business as Asphalt Manufacturers—hot asphalt.
- RICKEY, A. H., 8 Symon-street, Ballarat. One commercial goods vehicle (133 cwt.) to operate: (a) Throughout the State of Victoria—own tools of trade and equipment incidental to own contracts in the course of business as a Bridge, Road and Earth Moving Contractor. (b) Within a radius of twenty (20) miles from the site of any project currently engaged upon or from the railway station nearest thereto—material required for use on such project.
- ROSS, I. MCK. & K. H. SMITH, Holdsworth-road, Eaglehawk. One commercial goods vehicle (31 cwt.) to operate within a radius of 50 miles from own premises at Bendigo and within that part of the State of Victoria bordered by the towns of Echuca, Cohuna, Kerang, Quambatook, Wycheproof, Donald, St. Arnaud and Dunolly in the course of business as "Builders"—tools of trade, equipment and small quantities of materials incidental to the supervision and completion of own contracts.
- SHUGG, B. N., 7 Elva-avenue, Hamilton. One commercial goods vehicle (6 cwt.) to operate within a 75 miles' radius of the Caltex Oil Co. Ltd. depot at Hamilton as a representative of said company—tools of trade and equipment for installation purposes, solely on behalf of the said company.
- SMARELLI, G., 22 Fairholme-crescent, Camberwell. One commercial goods vehicle (176 cwt.) to operate within a 50 miles' radius of the premises of Bayview Quarries Pty. Ltd. plant at North Melbourne in a specially constructed Agitator vehicle—premixed concrete on behalf of the said company.
- STAMPTON, R. G. & E. R., (trading as Stampton Bros.), Lot 4 Adelaide-street, Dandenong. One commercial goods vehicle (184 cwt.) to operate: (a) Within a 35 miles' radius of Bayview Quarries Pty. Ltd. plant at Berwick—screenings and stone dust on behalf of the said company. (b) From pits situated within the above radius to the plant of Bayview Quarries Pty. Ltd. at Berwick—sand on behalf of the said company.
- VUKASINOVIC, M., 2 Mulqueeny-street, Wodonga. One commercial goods vehicle (228 cwt.) to operate: (a) Within a 20 miles' radius of Wodonga—general goods. (b) Within a 70 miles radius of Wodonga—bricks.
- WILLIAMS, G. W., 248 Lonsdale-street, Dandenong. One commercial goods vehicle (10 cwt.) to operate: (a) Within a radius of 50 miles from own premises at Dandenong in the course of business as Radio, Television and Electrical Retailer Serviceman—own goods. (b) Throughout the State of Victoria in the course of business as a "Public Address System Hirer"—own public address systems for installing at Agricultural Shows and Sports Meetings, also tools of trade and equipment incidental to such installation.
- WILSON, E. J. & D. R. J., Langford-parade, Paynesville. One commercial goods vehicle (16 cwt.) to operate within that part of Victoria east of a north/south line drawn through the township of Rosedale in course of business as builder for the purpose of supervising own building contracts—tools of trade, builders equipment and small quantities of materials incidental to the repair or completion of own contracts.
- YOUNG, H. A., Ensay. One commercial goods vehicle (16 cwt.) to operate: (a) Within a radius of 20 miles from own premises at Ensay and to and from the township of Bairnsdale—goods the property of the applicant in the course of business as "General Merchants". (b) Parcels, newspapers and mails under contract to the Postmaster-General's Department as follows:—(i) Between Ensay and Reedy Flat. (ii) Between Ensay and Ensay North.
- YOUNG, J., Box 99, Horsham: One commercial goods vehicle (9 cwt.) to operate within a 50 miles' radius of Horsham in course of business as Electrical Service and Repair—tools of trade, electrical appliances for repair or having been repaired, spare parts and materials incidental thereto.

Notice of any objection should be forwarded to reach the Secretary of the Board, not later than Wednesday, 2nd October, 1963.

B. P. KAY,
Secretary.

Exhibition Buildings, Rathdowne-street, Carlton, N.3,
18th September, 1963.

Commercial Goods Vehicles Act.
TRANSPORT REGULATION BOARD.

NOTICE is hereby given that the applications made by the persons named below for renewal of licence to operate the commercial goods vehicles on the route or routes, or in the manner set out opposite their names from the date of expiry as shown in each case, will be heard at a time and place to be communicated to the persons concerned.

- BALLARAT BREWING Co. LTD., 309 Dana-street, Ballarat; D.A.586/7; 21st November, 1963; 12 cwt.
- BARKLY BRICK Co. PTY. LTD., 32 Weston-street, Brunswick; D.A.598; 19th December, 1963; 164 cwt.; D.A.598/1; 22nd December, 1963; 141 cwt.
- BRADFORD, J. A., 46 Erskine-road, MacLeod; D.A.38070; 21st December, 1963; 7 cwt.
- BRADY, E. J., Pheasant Creek; D.A.713; 15th December, 1963; 100 cwt.
- BROWN, N. W., 2 Centre-court, Burwood; D.A.38069; 21st December, 1963; 114 cwt.
- CARLTON & UNITED BREWERIES LTD., 16 Bouverie-street, Carlton; D.A.808/3, D.A.808/5; 15th December, 1963; 8 cwt.
- CUNNINGHAM, A. W., PTY. LTD., 100 Bromfield-street, Colac; D.A.928/9; 9th November, 1963; 58 cwt.
- CUNNINGHAM, A. W., PTY. LTD., 100 Bromfield-street, Colac; D.A.928/8; 9th November, 1963; 117 cwt.
- CUNNINGHAM, A. W., PTY. LTD., 100 Bromfield-street, Colac; D.A.928/10; 9th November, 1963; 113 cwt.
- DARLING SMITH PTY. LTD., Railway Yards, Ballarat; D.A.948/2; 21st December, 1963; 72 cwt.
- DUMMELOW, L. J., 12 Spencer-avenue, Dromana; D.A.37614; 16th November, 1963; 12 cwt.
- ERICKSON, G. K., 2 Cranley-street, Springvale; D.A.37006; 17th August, 1963; 10 cwt.
- ETA FOODS PTY. LTD., Cnr. Ballarat-road and Lacy-street, Braybrook; D.A.7002/2; 5th December, 1963; 64 cwt.
- EVANS, G. W., Box 10, Katamatite; D.A.1051; 26th November, 1963; 112 cwt.
- EVANS, R. D., Lubel-street, Anglesea; D.A.27834; 5th November, 1963; 126 cwt.
- GAINNEY, T. W., 1 Amundsen-street, Belmont, Geelong; D.A.37569; 23rd November, 1963; 109 cwt.
- GEMBROOK POTATO GROWERS PTY. LTD., Main-street, Gembrook; D.A.37866; 14th December, 1963; 103 cwt.; D.A.37866/1; 14th December, 1963; 105 cwt.
- GREAT EASTERN BRICK Co. LTD., Janette-street, Traralgon; D.A.37935; 14th December, 1963; 113 cwt.
- HALL, S. G., Narbethong; T.D.A.31322; 17th December, 1963; 90 cwt.
- HOOD, N. W., 291 Gaffney-street, Pascoe Vale; D.A.4352/1; 14th December, 1963; 74 cwt.
- INTERNATIONAL HARVESTER Co. OF AUSTRALIA PTY. LTD., 171-205 City-road, South Melbourne; D.A.1351/8; 15th December, 1963; 15 cwt.; D.A.1351/9; 15th December, 1963; 16 cwt.
- JAMES, H. K. & M. S., 12-18 Northumberland-street, South Melbourne; T.D.A.38120/1; 6th November, 1963; 63 cwt.
- JONES, D. W., PTY. LTD., 126 Cecil-street, Williamstown; D.A.1392/10; 14th December, 1963; 114 cwt.
- MAXIGNS PTY. LTD., 59 Nott-street, Port Melbourne; D.A.32130/2; 14th December, 1963; 26 cwt.
- MYER (MELBOURNE) LTD., 314-336 Bourke-street, Melbourne; D.A.1647/7; 7th December, 1963; 4 cwt.
- NIELSEN, FREDERICK W., PTY. LTD., Chesterville-road, Moorabbin; D.A.4341; 21st November, 1963; 13 cwt.
- OWEN, R. B. & D. J. (trading as Snowline Transport Service), Kiewa Valley Highway, Tawonga South; D.A.15537/1; 21st November, 1963; 142 cwt.

PERMEWAN WRIGHT LTD., 31 King-street, Melbourne; D.A.1809/2; 22nd December, 1963; 241 cwt.
 RATTRAY-WOOD, G. C., 451 Murray-road, West Preston; D.A.37864; 14th December, 1963; 14 cwt.
 RUSSELL, E. A. C., PTY. LTD., Main-street, Gembrook; D.A.4901/7; 14th December, 1963; 63 cwt.; D.A.4901/8; 14th December, 1963; 139 cwt.; D.A.4901/9; 14th December, 1963; 72 cwt.
 STANEV, S., & Co., 484 City-road, South Melbourne; D.A.37567; 14th December, 1963; 77 cwt.

TOW TRUCKS.

ANSETT MOTORS PTY. LTD., Gray-street, Hamilton; D.A.23228; 21st November, 1963; 67 cwt.
 HARRIS, W. T. S. (trading as W. T. Harris and Sons), Commercial-lane, Yarram; D.A.37747; 9th November, 1963; 49 cwt.
 KRAEMER, D. F. & J., 6 Salmon-street, Hastings; T.D.A.46025; 10th December, 1963; 25 cwt.
 SLORACH, J. R. AUTOS. LTD., 180 Gray-street, Hamilton; T.D.A.46009; 10th December, 1963; 60 cwt.
 THE BIG GARAGE PTY. LTD., 199 Main-street, Bairnsdale; D.A.37460/1; 7th December, 1963; 60 cwt.
 TYRRELL MOTORS PTY. LTD. (trading as Phillip Island Garage), Thompson-avenue, Cowes, Phillip Island; T.D.A.34652; 1st December, 1963; 13 cwt.

Notice of any objection should be forwarded to reach the Secretary of the Board not later than Wednesday, 2nd October, 1963.

B. P. KAY,
Secretary.

Exhibition Buildings, Rathdowne-street, Carlton, N.3, 18th September, 1963.

Commercial Goods Vehicles Act.
TRANSPORT REGULATION BOARD.

NOTICE is hereby given that the application made by the person named below for renewal of licence with variation Licence No. D.A.23515, expiry date 19th December, 1963, to operate the commercial goods vehicle on the routes or in the manner set out opposite his name, will be held at a time and place to be communicated to the person concerned.

STEWART, C. A., 75 Edgar-street, Glen Iris; 120 cwt.; With variation by deleting Co-op. Brick Co. Pty. Ltd. at Auburn and adding in lieu City Brick Works Co. Pty. Ltd. at Hawthorn.

Notice of any objection should be forwarded to reach the Secretary of the Board not later than Wednesday, 2nd October, 1963.

B. P. KAY,
Secretary.

Exhibition Buildings, Rathdowne-street, Carlton, N.3, 18th September, 1963.

NOTICE OF APPROVAL OF AGREEMENT TO FORM THE CENTRAL GIPPSLAND VALUATION GROUP.

IN pursuance of the provisions of section 254 (1AD) of the Local Government Act 1958, as amended, the Governor in Council on the tenth day of September, 1963, approved an agreement made on the 1st October, 1961, between the Presidents, Councillors and Ratepayers of the Shires of Buln Buln, Warragul, Narracan, Morwell and Traralgon, and the Mayor, Councillors and Burgesses of the Borough of Traralgon to form a valuation group, to be known as the Central Gippsland Valuation Group, to make valuations under Part IX. of the said Act for the municipalities which are members of the group.

J. COLQUHOUN,
Acting Clerk of the Executive Council.

Education Act 1958.

ORDER UNDER SECTION 53 OF EDUCATION ACT 1958 EXCUSING CERTAIN CHILDREN FROM NECESSITY FOR ATTENDANCE AT SCHOOL.

I, JOHN STOUGHTON BLOOMFIELD, Her Majesty's Minister of Education in and for the State of Victoria, in pursuance of the powers conferred upon me by section 53 of the Education Act 1958, do hereby excuse from the necessity to attend a State School on every school half-day in each week every child who, on or before the 4th day of February, 1964, shall have attained the age of fourteen years.

Given under my hand at Melbourne, this 18th day of September, 1963.

JOHN BLOOMFIELD,
Minister of Education.

ELECTION OF A MEMBER OF THE COMMITTEE OF CLASSIFIERS FOR THE SECONDARY SCHOOLS DIVISION, EDUCATION DEPARTMENT.

I HEREBY give notice, pursuant to clause 7 of Regulation 2 of the Teaching Service (Teachers Tribunal) Regulations, that it is my intention to proceed to the election of a teacher to the Committee of Classifiers for the Secondary Schools Division for the period commencing on the 1st January, 1964.

Nominations for the said election must be lodged with or delivered by post to me at the office of the Teachers Tribunal, Birdwood-avenue, South Yarra, S.E.1, before noon on Thursday, the 3rd October, 1963.

In the event of more candidates than one being duly nominated, the poll for the said election will close at Four o'clock p.m., on Thursday, the 28th November, 1963.

G. FENNEL,
Returning Officer.

Office of the Teachers Tribunal,
Melbourne, 11th September, 1963.

PUBLIC TRUSTEE ACT 1958 (No. 6350), SECTION 17.

I HEREBY give notice that on the 26th August, 1963, the Public Trustee filed elections to administer the following deceased persons' estates, in accordance with section 17 of the Public Trustee Act 1958:—

BURDEN, ANNIE MARY, formerly of 226 Glenhuntly-road, Elsternwick, late of 129 Orrong-road, Elsternwick, spinster, died 24th June, 1963.

LISTON, THOMAS, late of Melbourne Home and Hospital for the Aged, Cheltenham, pensioner, died 19th May, 1963.

LOGAN, ERNEST LESLIE, late of 25 Collins-street, Thornbury, retired printer, died 6th July, 1963.

MATTHEWS, ARTHUR, formerly of 61 Leopold-street, South Yarra, but late of Flat 14, 601 St. Kilda-road, Melbourne, porter, died 26th June, 1963.

MEAKIN, WILLIAM REUBEN, formerly of 61 Richmond-terrace, Richmond, and 29 Glass-street, Richmond, but late of Olivette-avenue, Upper Fern Tree Gully, gentleman, died 20th February, 1952.

MITCHELL, ERIC JOHN, formerly of 91 Spray-street, Elwood, but late of 11 Gloria-avenue, Dandenong, motor assembler, died 17th May, 1963.

MITCHELL, RICHARD WILLIAM, late of Flat 2 Durham Hall, 119 Caroline-street, South Yarra, invalid pensioner, died 15th April, 1963.

STARK, RONALD, late of 326 Victoria-street, Richmond, toolmaker, died 8th May, 1963.

TURNER, EILEEN VERONICA, late of 10 Ramu-grove, Ashburton, widow, died 26th October, 1962.

LANSLEY-WALLER, ISOBEL MARGARETTA, late of Beechworth, widow, died 15th July, 1963.

I HEREBY give notice that on the 28th August, 1963, the Public Trustee filed an election to administer the following deceased person's estate, in accordance with section 17 of the Public Trustee Act 1958:—

OVERLE, OLGA, late of 49 Strathalbyn-street, East Kew, widow, died 2nd November, 1960.

A. D. DUNCAN,
Public Trustee.

256 Flinders-street, Melbourne, C.1, 12th September, 1963.

NOTICE.

CREDITORS, next of kin and others having claims against the estate of any of the under-mentioned deceased persons are required to send particulars of their claims to the Public Trustee, 3rd Floor, 256 Flinders-street, Melbourne, the personal representative, on or before the 21st November, 1963, after which date the Public Trustee may convey or distribute the assets, having regard only to the claims of which the Public Trustee then has notice:—

BARCHAM, ROBERT OWEN, late of 68 Normanby-avenue, Thornbury, cabinet maker, died 12th June, 1963.

BARWICK, MABEL DOROTHY, late of 42 Power-street, Balwyn, spinster, died 2nd July, 1963.

BURDEN, ANNIE MARY, formerly of 226 Glenhuntly-road, Elsternwick, late of 129 Orrong-road, Elsternwick, spinster, died 24th June, 1963.

CRUTCH, MARGARET MONICA, also known as Margaret Crutch, late of 12 Berry-street, Coburg, widow, died 19th April, 1963.

LISTON, THOMAS, late of Melbourne Home and Hospital for the Aged, Cheltenham, pensioner, died 19th May, 1963.

LLOYD, FRANCIS JUNEE, late of 41 Mast Gully-road, Upwey, retired painter, died 5th June, 1963.

LOGAN, ERNEST LESLIE, late of 25 Collins-street, Thornbury, retired printer, died 6th July, 1963.

MATTHEWS, ARTHUR, formerly of 61 Leopold-street, South Yarra, but late of Flat 14, 601 St. Kilda-road, Melbourne, porter, died 26th June, 1963.

MEAKIN, WILLIAM REUBEN, formerly of 61 Richmond-terrace, Richmond, and 29 Glass-street, Richmond, but late of Olivette-avenue, Upper Fern Tree Gully, gentleman, died 20th February, 1952.

MITCHELL, ERIC JOHN, formerly of 91 Spray-street, Elwood, but late of 11 Gloria-avenue, Dandenong, motor assembler, died 17th May, 1963.

MITCHELL, RICHARD WILLIAM, late of Flat 2 Durham Hall, 119 Caroline-street, South Yarra, invalid pensioner, died 15th April, 1963.

MURRAY, ELSA MARGARET, usually known as Elsie Murray, but also known as Elsie Ellen Hannah Murray and Elsie Margaret Murray, late of "Marmindie", Hare-street, Echuca, spinster, died 6th April, 1963.

OBERLE, OLGA, late of 49 Strathalbyn-street, East Kew, widow, died 2nd November, 1960.

PIPER, VICTOR WALTER, late of 13 Fitzroy-street, Bentleigh, retired master mariner, died 21st June, 1963.

RANDALL, HARRY ARCHIBALD, late of 125 Through-road, Burwood, clerk, died 23rd April, 1963.

SIMMONS, FLORENCE ISABELLA, late of 8 Rothesay-avenue, Elwood, domestic, died 4th April, 1963.

STARK, RONALD, late of 326 Victoria-street, Richmond, toolmaker, died 8th May, 1963.

SUARDI, OLIVA, late of 171 Flemington-road, North Melbourne, lodging-house proprietor, died 20th April, 1963.

TURNER, EILEEN VERONICA, late of 10 Ramu-grove, Ashburton, widow, died 26th October, 1962.

VARSKYS, JUOZAS, late of 210 Westgarth-street, Fairfield, linesman, died 5th June, 1963.

LANSLEY-WALLER, ISOBEL MARGARETTA, late of Beechworth, widow, died 15th July, 1963.

WRIGHT, WILLIAM EVANS, late of 6 Oberon-street, West Coburg, retired railwayman, died 24th June, 1963.

A. D. DUNCAN,
Public Trustee.

Melbourne, 11th September, 1963.

Melbourne and Metropolitan
BOARD OF WORKS.

NOTICE is hereby given, that after the publication of this advertisement in the *Government Gazette* and once in not less than two daily newspapers published in the metropolis, the Melbourne and Metropolitan Board of Works will proceed to compulsorily take (unless the same is in the meantime acquired by the Board from the owner or owners or other persons interested by mutual agreement) the land mentioned and described in the Schedule hereto.

The nature of the works in respect of which the land is proposed to be taken is for the purposes in connexion with the main drainage scheme of the Metropolis.

A plan of the proposed works will be open for inspection at the offices of the Board, 110 Spencer-street, Melbourne, from the date hereof until the 30th September, 1963, during office hours.

The quantity of land which the Board requires for the purpose of such works and other particulars are set forth below.

The consent of the Governor in Council was duly obtained in terms of the Board's Principal Act (No. 6310), on the 27th August, 1963.

SCHEDULE.

Firstly.—All that piece of land being part of Crown allotment 31, east of Elsternwick, Parish of Prahran, being part of the land described in certificate of title, volume 2759, folio 779, and being the land set out or appropriated as a Drain Reserve on lodged plan No. 4965.

Secondly.—All that piece of land being part of Crown allotment 32A, east of Elsternwick, Parish of Prahran, being part of the land described in certificate of title, volume 2996, folio 119, and being the land more particularly described in creation of easement No. 769056 in the register book.

Thirdly.—All that piece of land being part of Crown allotment 32A, east of Elsternwick, Parish of Prahran, being part of the land described in certificate of title, volume 4037, folio 388, and being the land more particularly described in creation of easement No. 769055 in the register book.

Dated the 11th day of September, 1963.

H. J. SNADDEN,
Secretary.

Melbourne and Metropolitan
BOARD OF WORKS.

GENERAL NOTICE.

THE Melbourne and Metropolitan Board of Works, having made sewers for carrying off the sewage from each and every property which, or any part of which, abuts on the streets or parts of streets in which such sewers are laid, and which are included within the Sewerage Areas hereinafter described, doth hereby declare that on and after the 18th October, 1963, each and every property which, or any part of which, abuts on the said streets or parts of streets, shall be deemed to be a sewered property within the meaning of the *Melbourne and Metropolitan Board of Works Act 1958*.

The Sewerage Areas hereinbefore referred to are:—

Sewerage Area No. 1,835.

City of Keilor.—Commencing at the intersection of Rose Hill-road and Sapphire-street on the boundary of Sewerage Area No. 1,763; thence generally northerly following the said boundary to Vaynor-street, westerly along Vaynor-street, northerly along Albert-street, easterly along Teague-street, northerly along Grieve-street, easterly along Coghlan-street, northerly along the eastern boundaries of lots 235 Coghlan-street and 212 Nolan-street, easterly along Nolan-street, northerly along the eastern boundaries of lots 119 Nolan-street, and 98 Shaw-street, easterly along Shaw-street, northerly along the eastern boundaries of lots 64 Shaw-street and 45 Jackson-street, easterly along Jackson-street to the boundary of Sewerage Area No. 1,706, generally northerly, westerly, and generally northerly following the said boundary to Matthews-avenue, further northerly along Matthews-avenue, westerly along the northern boundaries of lots 11 Matthews-avenue, 236 and 245 Elstone-avenue and 304 Creswell-avenue, further westerly by a line in continuation to Walters-avenue, southerly along Walters-avenue, westerly along Keilor-road, southerly along Newman-street, easterly along Hotham-road, southerly along Cuthbert-street, easterly and northerly along the southern and portion of the eastern boundaries of lot 6 Cuthbert-street, easterly along the southern boundary of lot 7 Newman-crescent, south-easterly along the south-western boundary of lot 42 Newman-crescent and a line in continuation to a water-course, southerly, south-westerly and westerly along the said watercourse to its junction with Steele Creek, generally southerly along Steele Creek to Buckley-street, easterly along Buckley-street, north-easterly along Hampton-road, northerly along Beryl-street, easterly and northerly along the southern and eastern boundaries of lot 17 Rose Hill-road, easterly along Rose Hill-road to the commencing point.

Sewerage Area No. 1,836.

City of Waverley.—Commencing at the junction of Mayfield-drive and Waverley-road; thence westerly along Waverley-road, southerly along the western boundary of lot 6 Waverley-road, westerly along portion of the northern boundary of lot 10 Wendover-court, south-westerly along the north-western boundary of the said lot 10, westerly along Wendover-court, southerly along the western boundary of lot 11 Wendover-court, south-westerly along the north-western boundaries of lots 23 and 24 Mayfield-drive, northerly along portion of the eastern boundary of lot 50 Ashbury-court, westerly along the northern boundary of the said lot 50, south-westerly along Ashbury-court, southerly along portion of the western boundary of lot 48 Ashbury-court, westerly along the northern boundary of lot 45 Bradstreet-road, southerly along Bradstreet-road, westerly and southerly along the northern and portion of the western boundaries of lot 12 Bradstreet-road, westerly along the southern boundaries of lots 18 and 19 Tuhans-road, southerly by a line parallel to Tuhans-road a distance of 405 feet, easterly by a line at right angles to the last-mentioned line a distance of 330 feet, northerly by a line parallel to Tuhans-road to the south-western angle of lot 13 Bradstreet-road, easterly along the southern boundary of the said lot 13, northerly along Bradstreet-road, easterly and northerly along Amesbury-court, north-easterly along the south-eastern boundary of lot 41 Amesbury-court, south-easterly along the south-western boundary of lot 24 Mayfield-drive, north-easterly and northerly along Mayfield-drive to the commencing point.

Sewerage Area No. 1,837.

City of Sandringham.—Commencing at the junction of Reserve-road and Cloris-avenue; thence easterly along Cloris-avenue, southerly along the western boundaries of lots 54 Cloris-avenue, 55 to 60 Hugo-street and 62 Victor-street, westerly along Victor-street, southerly along the eastern boundaries of lots 31 Victor-street and 32 and 92

Agnes-street, westerly along portion of the southern boundary of the said lot 92, southerly along the eastern boundary of lot 88 North Concourse, westerly along North Concourse, northerly along Reserve-road to the commencing point.

Sewerage Area No. 1,838.

City of Nunawading.—Commencing at the junction of Laughlin-avenue and Springvale-road on the boundary of Sewerage Area No. 1,084; thence southerly, generally south-westerly and northerly following the said boundary to the Ringwood railway line, north-easterly along the said railway line to Springvale-road, southerly along Springvale-road to the commencing point.

Sewerage Area No. 1,839.

City of Sandringham.—Commencing at the junction of Holloway-road and Cooke-street on the boundary of Sewerage Area No. 1,797; thence generally south-easterly following the said boundary to Spring-street, easterly along Spring-street, northerly along George-street, easterly along the southern boundary of lot 5 George-street and a line in continuation to the south-eastern angle of lot 3 Bay-road, northerly along the eastern boundary of the said lot 3 to a point in Bay-road 1,216 feet east of the eastern boundary of George-street, westerly along Bay-road to the boundary of Sewerage Area No. 1,596, further westerly, southerly, westerly and southerly following the said boundary and the boundary of Sewerage Area No. 1,283 to Holloway-road, easterly along Holloway-road to the commencing point.

Sewerage Area No. 1,840.

City of Oakleigh.—Commencing at the junction of Carinish-road and Browns-road; thence northerly along Browns-road, westerly along Wright-street, southerly along the western boundaries of lots 72 Wright-street and 65 Rose-street, westerly along Rose-street, southerly along the western boundaries of lots 52 Rose-street and 24 Donald-street, easterly along Donald-street, southerly along the western boundaries of lots 16 Donald-street and 8 Francis-street, south-westerly along the north-western boundary of lot 36 Francis-street, south-easterly along the south-western boundary of the said lot 36, further south-easterly along portion of the south-western boundary of lot 35 Francis-street, south-westerly along the north-western boundary of No. 169 Carinish-road, south-easterly along Carinish-road to the commencing point.

Further particulars regarding the streets or parts of streets in which sewers have been laid may be ascertained on inquiry at the Board's office.

By order of the Board,

H. J. SNADDEN,
Secretary.

110 Spencer-street, Melbourne, C.1, 17th September, 1963.

FORESTS DEPARTMENT.

APPOINTMENT OF COMMITTEE OF MANAGEMENT OF ST. GEORGE'S LAKE SCENIC RESERVE.

WHEREAS by section 50 of the *Forests Act 1958* (No. 6254), it is provided that the Minister of Forests may, on the recommendation of the Forests Commission, appoint any number of persons, not less than three, to be a Committee of Management of any land forming part of any reserved forest, such land being set aside and declared to be a scenic reserve, and may remove any of those persons: Now therefore, I, Lindsay Hamilton Simpson Thompson, Her Majesty's Minister of Forests for the State of Victoria, on the recommendation of the Forests Commission, do hereby appoint—

A. C. CHARLESON,
J. A. S. GEDDES,
W. LITSTER, and
D. MCL. LINDSAY,

as members of the Committee of Management until the 30th day of June, 1964, of the land forming part of the reserved forest in the Parish of Creswick, County of Talbot, described in the accompanying Schedule, and known as "St. George's Lake Scenic Reserve".

SCHEDULE ABOVE REFERRED TO.

Parish of Creswick, County of Talbot, 66 acres, more or less, being the area shown by pink colour on the plan marked 60/67 over 18.3.63, on file of correspondence No. 60/67 of the Forests Department.

Dated at Melbourne, the 12th day of September, 1963.

L. H. S. THOMPSON,
Minister of Forests.

FORESTS DEPARTMENT.

APPOINTMENT OF COMMITTEE OF MANAGEMENT OF CRESWICK KOALA PARK.

WHEREAS by section 50 of the *Forests Act 1958* (No. 6254), it is provided that the Minister of Forests may, on the recommendation of the Forests Commission, appoint any number of persons, not less than three, to be a Committee of Management of any land forming part of any reserved forest, such land being set aside and declared to be a Koala Park, and may remove any of those persons: Now therefore, I, Lindsay Hamilton Simpson Thompson, Her Majesty's Minister of Forests for the State of Victoria, on the recommendation of the Forests Commission, do hereby appoint—

A. E. HOLTON,
E. J. SEMMENS,
F. S. INCOLL,
F. J. SMITH,
A. C. CHARLESON,
J. A. S. GEDDES,
W. LITSTER, and
D. MCL. LINDSAY,

as members of the Committee of Management until the 30th day of June, 1964, of the land forming part of the reserved forest in the Parish of Creswick, County of Talbot, described in the accompanying Schedule, and known as Creswick Koala Park.

SCHEDULE ABOVE REFERRED TO.

Parish of Creswick, County of Talbot, 50 acres, more or less, being the area shown by pink colour on the plan marked A41/746 over 15.7.42 over 28-9-62 on file of correspondence No. 58/700 of the Forests Department.

Dated at Melbourne, the 12th day of September, 1963.

L. H. S. THOMPSON,
Minister of Forests.

Forests Act 1958 (No. 6254).

DECLARATION OF LAND NOT TO BE A FIRE PROTECTED AREA.

IN pursuance of the powers conferred by section 3 of the *Forests Act 1958*, I, Lindsay Hamilton Simpson Thompson, Her Majesty's Minister of Forests in the State of Victoria, hereby declare that any land which is within one mile of any reserved forest or of any area of unoccupied Crown land proclaimed as a protected forest pursuant to this Act or any corresponding previous enactment or of any national park, and which is situated within the parishes specified in the Schedule hereto, shall not be a fire protected area.

SCHEDULE.

The Parishes of Balnarring, Berwick, Bittern, Bulleen, Bunyip, Cranbourne, Dandenong, Eumemmerring, Fingal, Flinders, Frankston, French Island, Kangerong, Keelbundora, Langwarrin, Lyndhurst, Monbulk, Moorooduc, Mordialloc, Mulgrave, Nar-Nar-Goon, Narree Worrin, Nepean, Nunawading, Pakenham, Phillip Island, Ringwood, Scoresby, Sherwood, Tyabb, Wannaeue, Warrandyte.

L. H. S. THOMPSON,
Minister of Forests.

Forests Act 1958 (No. 6254).

DECLARATION OF LAND NOT TO BE A FIRE-PROTECTED AREA.

IN pursuance of the powers conferred by section 3 of the *Forests Act 1958*, I, Lindsay Hamilton Simpson Thompson, Her Majesty's Minister of Forests in the State of Victoria, hereby declare that any land which is within 1 mile of any reserved forest or of any area of unoccupied Crown land proclaimed as a protected forest pursuant to this Act or any corresponding previous enactment or of any national park, and which is situated within the parishes specified in the Schedule hereto, shall not be a fire-protected area.

SCHEDULE.

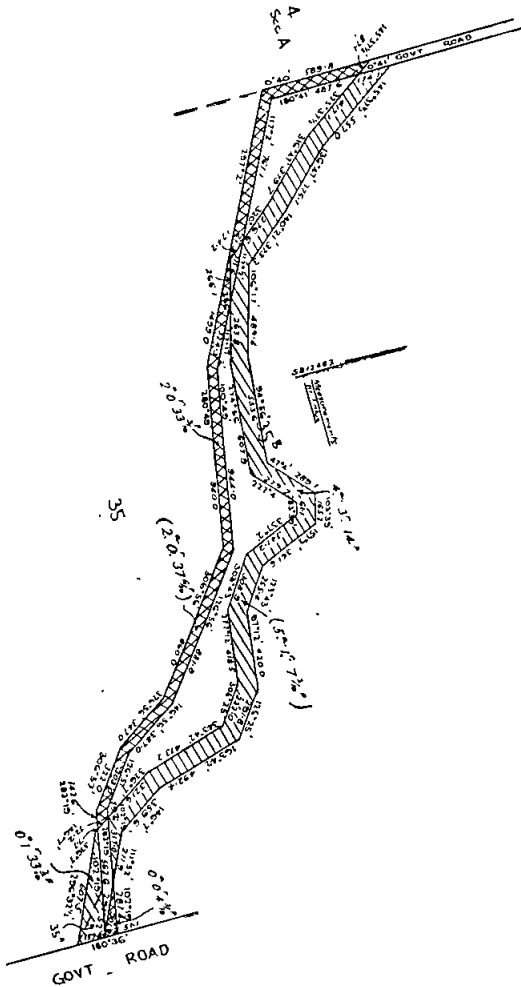
The Parishes of Barrarbool, Bellarine, Carrung-eurnong, Birregurra, Corio, Conewarre, Cressy, Cundare, Dreeite, Duneed, Gellibrand, Gnarwarre, Hesse, Irrewarra, Kargun, Lake Lake Wollard, Mirnee, Modewarre, Moolap, Murdeduke, Ondit, Paywit, Poliah South, Puebla, Turkeeth, Warracbarunah, Warrion, Weering, Whoorel, Wilgul South.

L. H. S. THOMPSON,
Minister of Forests.

SHIRE OF SOUTH GIPPSLAND.

ROAD DEVIATION ORDER.

PURSUANT to the provisions of sections 522 and 526 of the Local Government Act 1958 the Council of the Shire of South Gippsland hereby directs that the land in the Parish of Dumbalk, indicated by hatching on the plan hereunder, which has been purchased, taken or acquired by it, shall be a public highway on and from the date of publication of this order in the Government Gazette and declares that such land shall be a public highway in lieu of the land indicated by cross hatching on the said plan.



The common seal of the President, Councillors and Ratepayers of the Shire of South Gippsland was hereunto affixed this thirteenth day of September, 1962.

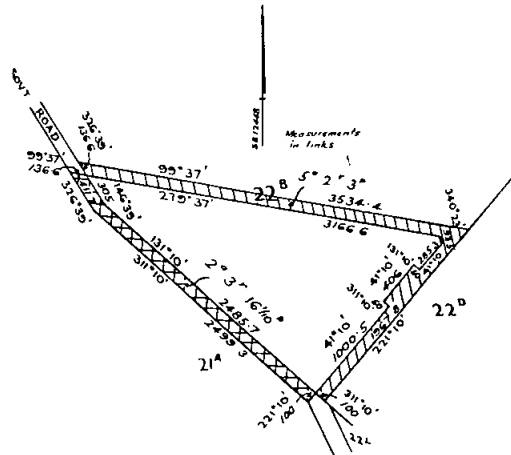
(SEAL) T. E. THORSON, President.
T. R. MORRIS, Councillor.
J. RENNICK, Shire Secretary.

Approved by the Governor in Council, 10th September, 1963.—J. COLQUHOUN, Acting Clerk of the Executive Council.

SHIRE OF SOUTH GIPPSLAND.

ROAD DEVIATION ORDER.

PURSUANT to the provisions of sections 522 and 526 of the Local Government Act 1958, the Council of the Shire of South Gippsland hereby directs that the land in the Parish of Waratah North indicated by hatching on the plan hereunder, which has been purchased, taken or acquired by it, shall be a public highway on and from the date of publication of this order in the Government Gazette, and declares that such land shall be a public highway in lieu of the land indicated by cross-hatching on the said plan.



The common seal of the President, Councillors and Ratepayers of the Shire of South Gippsland was hereto affixed this eleventh day of April, 1963.

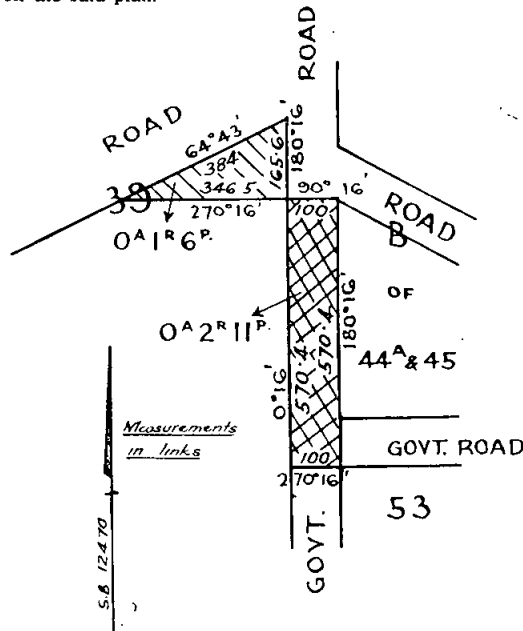
(SEAL) T. E. THORSON, President.
F. L. HOBSON, Councillor.
J. RENNICK, Shire Secretary.

Approved by the Governor in Council, 10th September, 1963.—J. COLQUHOUN, Acting Clerk of the Executive Council.

SHIRE OF MANSFIELD.

ROAD DEVIATION ORDER.

IN pursuance of the powers conferred by sections 522 and 526 of the Local Government Act 1958 the Council of the Shire of Mansfield, doth hereby direct that the land in the Parish of Barwite shown hatched on the plan hereunder which has been taken or acquired by it shall be a public highway from and after the date of publication of this Order in the Government Gazette and doth declare that such land shall be a public highway in lieu of the land in the said Parish shown cross hatched on the said plan.



Dated this 5th day of March, 1962.

The common seal of the President, Councillors and Ratepayers of the Shire of Mansfield was hereto affixed, in the presence of—

(SEAL) W. F. POWER, Councillor.
A. W. FRIDAY, Councillor.
R. WOMERSLEY, Secretary.

Approved by the Governor in Council, 10th September, 1963.—J. COLQUHOUN, Acting Clerk of the Executive Council.

LOCAL GOVERNMENT DEPARTMENT.

CITY OF WAVERLEY.—ORDER CONFIRMED.

THE Minister of the Crown administering the *Local Government Act 1958*, as amended, on the 5th day of September, 1963, confirmed the Order hereinafter referred to, in pursuance of section 514 of the said Act, namely:—

An Order of the Council of the City of Waverley, made on the 23rd July, 1963, directing the compulsory taking of the land described hereunder for the purpose of providing a place for the disposal or destruction of refuse or rubbish:—All that piece of land commencing at a point on the western alignment of the land contained in certificate of title, volume 4079, folio 677, distant 457 ft. 4 in. south of the southern alignment of Highbury-road; thence easterly by a line bearing 90 deg. 52½ min. for 469 ft. 7¼ in. to a point 16 ft. 3 in. west of the western alignment of Springvale-road; thence southerly and parallel to Springvale-road by a line bearing 179 deg. 49½ min. for 600 feet; thence westerly by a line bearing 270 deg. 25 min. for 462 ft. 6 in.; thence northerly by a line bearing 359 deg. 43 min. for 273 ft. 3¼ in., and further northerly by a line bearing 358 deg. 41 min. for 330 ft. 8½ in. to the commencing point.

M. V. PORTER,

Minister for Local Government.

Local Government Department,
Melbourne.

LOCAL GOVERNMENT DEPARTMENT.

SHIRE OF MORNINGTON.—ORDER CONFIRMED.

THE Minister of the Crown administering the *Local Government Act 1958*, as amended, on the 5th day of September, 1963, confirmed the Order hereinafter referred to in pursuance of section 514 of the said Act, namely:—

An Order of the Council of the Shire of Mornington made on the 12th July, 1963, directing the compulsory taking of the land described hereunder for the purpose of providing a place of public resort and recreation:—

Commencing at a point on the eastern alignment of Wooralla-drive, distant 2,933.1 links from the intersection of Wooralla-drive and Moorooduc-road; thence by lines bearing 322 deg. 19 min. 1,846.2 links, 62 deg. 17 min. 826 links; thence along the arc of a circle of radius 9,900 links generally north-easterly for 938.8 links; thence by lines bearing 67 deg. 43 min. 1,186.7 links, 171 deg. 31½ min. 2,168.8 links, 253 deg. 42½ min. 1,949.1 links to the point of commencement.

M. V. PORTER,

Minister for Local Government.

Local Government Department,
Melbourne.

LOCAL GOVERNMENT DEPARTMENT.

SHIRE OF MORNINGTON.—ORDER CONFIRMED.

THE Minister of the Crown administering the *Local Government Act 1958*, as amended, on the 5th day of September, 1963, confirmed the Order hereinafter referred to in pursuance of section 514 of the said Act, namely:—

An Order of the Council of the Shire of Mornington made on the 12th July, 1963, directing the compulsory taking of the lands described hereunder for the purpose of providing roads and places of public resort and recreation:—

All those pieces of land being part of Crown allotments 11 and 12, section 24, Parish of Moorooduc, County of Mornington, the boundaries of which are as follow:—

- (a) Commencing at a point distant 101 deg. 13 min. 531 feet from the southernmost corner of the intersection of Seaview-avenue and the new eastern alignment of Nepean Highway as fixed by the Country Roads Board Survey Plan No. 5443; thence by lines bearing respectively 101 deg. 13 min. 165 feet, 191 deg. 13 min. 138 ft. 7¾ in., 143 deg. 31 min. 14 ft. 10¼ in., 191 deg. 13 min. 138 ft. 7¾ in., 281 deg. 13 min. 55 feet, 11 deg. 13 min. 138 ft. 7¾ in., 323 deg. 31 min. 14 ft. 10¼ in., 281 deg. 13 min. 110 feet, 11 deg. 13 min. 138 ft. 7¾ in. home to the commencing point.
- (b) Commencing at a point distant 101 deg. 13 min. 815 ft. 7¾ in. from the southernmost corner of the intersection of Bayview-road and the new eastern alignment of Nepean Highway as fixed by the Country Roads Board Survey Plan No. 5443; thence by lines bearing respectively 101 deg. 13 min. 55 feet, 191 deg. 13 min. 145 ft. 9¼ in., 280 deg. 35 min. 55 feet, 11 deg. 13 min. 146 ft. 1¼ in. home to the commencing point.

(c) Commencing at a point distant 125 deg. 0¼ min. 116 ft. 6 in., 100 deg. 35 min. 946 ft. 6 in. from the northernmost corner of the intersection of Alameda-avenue and the new eastern alignment of Nepean Highway as fixed by the Country Roads Board Survey Plan No. 5443; thence by lines bearing respectively 10 deg. 35 min. 180 feet, 100 deg. 35 min. 264 feet, 190 deg. 35 min. 180 feet, 280 deg. 35 min. 264 feet home to the commencing point.

(d) Commencing at a point distant 125 deg. 0¼ min. 127 ft. 5 in., 100 deg. 35 min. 777 feet from the southernmost corner of the intersection of Alameda-avenue and the new eastern alignment of Nepean Highway as fixed by the Country Roads Board Survey Plan No. 5443; thence by lines bearing respectively 100 deg. 35 min. 66 feet, 190 deg. 35 min. 382 feet, 280 deg. 35 min. 66 feet, 10 deg. 35 min. 382 feet home to the commencing point.

(e) Commencing at a point distant 125 deg. 0¼ min. 90 ft. 9½ in., 100 deg. 35 min. 951 feet from the southernmost corner of the intersection of Van Ness-avenue and the new eastern alignment of Nepean Highway as fixed by the Country Roads Board Survey plan No. 5443; thence by lines bearing respectively 100 deg. 35 min. 66 feet, 190 deg. 35 min. 210 ft. 8 in., 279 deg. 4¼ min. 66 feet, 10 deg. 35 min. 212 ft. 5 in. home to the commencing point.

M. V. PORTER,

Minister for Local Government.

Local Government Department,
Melbourne.*Children's Welfare Act 1958.*

DECLARATION OF INSTITUTION AS AN APPROVED CHILDREN'S HOME.

IN accordance with the provisions of clause 42 of Part V. of Division I. of the Social Welfare Regulations 1962, notice is hereby given that on the tenth day of September, 1963, acting in pursuance of the powers conferred by sub-section (1) of section 14 of the *Children's Welfare Act 1958*, I declared—

Presbyterian Children's Aid Society ("Kildonan" Home), 149 Victoria-road, East Hawthorn, which includes an admission centre and seven family group homes to be an approved Children's Home for the purposes of the said Act.

R. J. HAMER,

for Chief Secretary.

Chief Secretary's Office,
Melbourne, 10th September, 1963.*Children's Welfare Act 1958.*

DECLARATION OF INSTITUTION AS AN APPROVED CHILDREN'S HOME.

IN accordance with the provisions of clause 42 of Part V. of Division I. of the Social Welfare Regulations 1962, notice is hereby given that on the tenth day of September, 1963, acting in pursuance of the powers conferred by sub-section (1) of section 14 of the *Children's Welfare Act 1958*, I declared—

"Marita", 18 Orrong-grove, Caulfield, to be an approved Children's Home for the purposes of the said Act.

R. J. HAMER,

for Chief Secretary.

Chief Secretary's Office,
Melbourne, 10th September, 1963.*Children's Welfare Act 1958.*

DECLARATION OF INSTITUTION AS AN APPROVED CHILDREN'S HOME.

IN accordance with the provisions of clause 42 of Part V. of Division I. of the Social Welfare Regulations 1962, notice is hereby given that on the tenth day of September, 1963, acting in pursuance of the powers conferred by sub-section (1) of section 14 of the *Children's Welfare Act 1958*, I declared—

"Marana", 167 Orrong-road, East St. Kilda, to be an approved Children's Home for the purposes of the said Act.

R. J. HAMER,

for Chief Secretary.

Chief Secretary's Office,
Melbourne, 10th September, 1963.

CONTRACTS ACCEPTED.—(Series 1962-63.)**FUNERALS AND REMOVALS.**

Gazette No. 61, 20th June, 1962, Funerals and Removals—Williamstown District.—Substitute Weights Pty. Ltd. for E. W. Jackson & Son.

CONTRACTS ACCEPTED.—(Series 1963-64.)**GENERAL STORES.**

Gazette No. 64, 7th August, 1963, Schedule No. 1, Printing Papers, &c.—For the rates shown opposite the following items, substitute the rates as set out hereunder as from 29th July, 1963; Item No. 94, £1 18s. 6d. per ream; Item No. 95, £1 16s. 8d. per ream; Item No. 221, £180 per ton; Item No. 263, £161 per ton; Item No. 264, £161 per ton; Item No. 402, £83 per ton; Item No. 405, £93 per ton; Item No. 406, £96 per ton; Item No. 417, £83 per ton; Item No. 420, £93 per ton; Item No. 423, 85 per ton; Item No. 424, £88 per ton; Item No. 426, £93 per ton; Item No. 427, £93 per ton; Item No. 431, £93 per ton; Item No. 438, £85 per ton; Item Nos. S82 to S84, £154 per ton; Item No. S100, 2s. 5.083d. per lb.

Gazette No. 34, 24th April, 1963, Schedule No. 52, Tools (General).—For Item No. 220, substitute 19s. each as from 22nd August, 1963.

Gazette No. 61, 1st August, 1963, Schedule No. 29, Cordage, Lines, &c.—For the rates shown opposite the following items, substitute the rates as set out hereunder as from 26th July, 1963:—Item No. 24, £6 15s. 9d. per 54-lb. bag; Item No. 25, £6 12s. 7d. per 54-lb. bag.

Gazette No. 61, 1st August, 1963, Schedule No. 46, India-rubber Goods.—For the rates shown opposite the following items, substitute the rates as set out hereunder as from 1st August, 1963:—Item No. 18, 16s. 2d. per 60-ft. coil; Item No. 19, £1 19s. 8d. per 60-ft. coil; Item No. 20, £2 19s. 6d. per 60-ft. coil.

H. COUTTS, Secretary to the Tender Board. 17.9.63.

VICTORIAN RAILWAYS.

42. Manufacture, supply and delivery of 25 No. Clyde diesel-electric shunting locos, and one No. Contactor, at rates (Contract 62171).—The Clyde Engineering Co. Pty. Ltd. 43. Supply and delivery of two No. fork lift trucks, at £6,196 10s. each (Contract 62396).—William Adams Tractors Pty. Ltd. 44. Supply and delivery of Armour Plate Safety Glass (30 sub. trains, 2nd series, 60 trailer cars), at rates (Contract 62439).—Silverwood and Beck Pty. Ltd.

By order of the Victorian Railways Commissioners,
W. WALKER, Secretary. 13.9.63.

PUBLIC WORKS.

934. Apsley, State School No. 1208, installation of heating in four class-room unit, £1,540.—A. Densley & Co.

935. Brooklyn, State School No. 4710, external repairs and painting, £745.—J. P. McElligott & Co. Pty. Ltd.

936. Coburg, Pentridge Gaol, supply and installation of public address systems for "D", "F" and "G" Divisions, £2,125 7s.—Australian Sound & Television Co. Pty. Ltd.

937. Croydon North, State School No. 1992, electrical installation, £540 10s.—Ken. R. Phelan Pty. Ltd.

938. Dandenong, Girls' Secondary School, asphaltting, concreting and drainage work, £9,178 2s.—Pelmon Construction Co. Pty. Ltd.

939. Dederang, State School No. 1772, external painting and repairs, £526 10s.—J. Paulus.

940. Don Valley, State School No. 3956, installation of septic tanks, £554.—A. C. Dawes.

941. Doveton, State School No. 4784, internal and external painting, £1,990.—H. D. & J. McIntyre Bros.

942. Essendon North, State School No. 4015, repairs and painting, £3,076.—A. Dugina.

943. Greythorn, High School, external renovations, £1,139.—Gleeson & Grigg.

944. Hamilton, State School No. 295, Infant School, installation of gas heating, £436 10s.—The Gas Supply Company Ltd.

945. Hampton, High School, repainting Arts Block and toilets, £2,300.—A. LaRovere.

946. Katamatite, Police Station, extension to rear porch and renovations, £598.—T. W. Ford & Co.

947. Kerang, High School, internal and external painting, residence, 25 Burgoyne-street, £605 8s.—C. A. Eistob.

948.—Kew, Court House, exterior painting, £265.—K. L. Ward.

949. Kinglake West, State School No. 3255, repairs and painting to school and residence, £1,000.—F. C. Ewert.

950. Kooloonong, State School No. 4130, new toilet block, septic tank, windmill water supply, &c., £1,313.—F. A. Petzke & Co.

951. Labertouche, State School No. 2471, repainting building, £327.—H. Van Rennes.

952. Lake Boga, Police Station, erection of combined brick veneer residence, office and garage with fuel room, £8,876.—W. M. Lowe & Sons Pty. Ltd.

953. Lancefield, Court House, septic tank installation, £348.—Pyers Bros.

954. Longwarry North, State School No. 4272, internal and external painting to residence, £299.—H. Van Rennes.

955. Lorne, State School No. 2162, supply and installation of gas heating and hot water service, £1,177.—The Gas Supply Co.

956. Mansfield, Court House, internal painting and repairs, £316.—W. H. Collins.

957. Maribyrnong, High School, external repairs and painting, £1,220.—Descoatings (Vic.) Pty. Ltd.

958. Melbourne, Royal Melbourne Institute of Technology, external painting, Buildings 8, 16 and 18, £1,234.—R. Bryant.

959. Melbourne, Royal Melbourne Institute of Technology, renewal of water service, Annexe No. 2, £340.—Brown & Beveridge.

960. Melbourne, Old Government Printing Offices, new electrical sub-mains installation, £1,802.—Lawrence Electrical.

961. Melbourne, Russell-street, Police Headquarters, supply and installation of central heating system to North Wing, 1st and Ground Floors, £3,057.—A. E. Atherton & Sons Pty. Ltd.

962. Melbourne, Emily McPherson College, renovations to kitchen and scullery, £425.—G. J. Little.

963. Mont Park, Gresswell Sanatorium, rewiring and modification of three channel radio system, £2,787.—H. Almus Communications.

964. Mossiface, State School No. 3176, installation of septic tank and new toilets, £1,086.—R. C. Donnelly.

965. Niddrie, High School, replacement of effluent pump for septic tank, £262.—W. E. Tuck.

966. Nowa Nowa, State School No. 3738, supply and installation of a water pump, £273.—W. E. Tuck.

967. Nunawading, State School No. 4190, renewal of water supply, £418 7s. 11d.—M. V. Doherty.

968. Parkdale, Police Station, new office, garage and fuel store, £3,157 17s.—V. Laizans and Son.

969. Prahran, Technical School, external painting, dress-making section, £470.—A. La Rovere.

970. Research, State School No. 2959, external and internal repairs and painting, £800.—J. Mazzetti.

971. Richmond, Police Station, provision of new floor in cell block, Watchhouse, £298 10s.—Barron Bros.

972. Royal Park, Receiving House, supply, delivery and installation of 105° F. hot water service in Male Convalescent Annexe, £462.—W. S. Atherton & Co.

973. Sunshine North, State School No. 4745, repairs and painting, £862 15s.—A. Dugina.

974. The Basin, State School No. 2329, external painting and re-blocking of floor, £440 18s.—K. L. Ward.

975. Trafalgar, State School No. 2185, fencing, £486 11s.—Cyclone Co. of Aust. Ltd.

976. Wandin East, State School No. 3934, septic tank installation, new out-office block, &c., £1,135.—R. L. & P. P. Baldwin.

977. Warrnambool, State School No. 1743, electrical installation, £315.—W. & B. Rothwell.

978. Warrnambool, Mental Hospital, installation of thermostatic and manual fire alarm system, £2,611.—May-Oatway Fire Alarms Pty. Ltd.

979. Watsonia, Technical School, asphalt paving, £483 16s. 6d.—Roy Senior & Son Pty. Ltd.

980. Werribee, Agriculture Department, Research Farm, wire mesh fencing and paling fencing, £1,575 16s.—A.A.A. Fencing Contractors.

981. White Hills, Technical School, provision of foundations for light duty and heavy duty asphalt, fencing, beautification and associated works, £811 18s.—J. & F. Blandthorn.

982. Yan Yean, State School No. 697 and residence, installation of septic tanks and water storage tank, £944.—Kilkenny Brothers.

983. Yarram, State School No. 693, connexion to sewer, residence, Rodgers-street, £313.—R. Hunter.

H. R. PETTY, Commissioner of Public Works. 16.9.63.

ORDERS IN COUNCIL.—(Series 1962-63.)**STATE ELECTRICITY COMMISSION.**

5198. For the construction of brick offices, showroom, garage and store at Alexandra, to Specification No. 62-63/318, £16,357.—David Jennings & Son Pty. Ltd.

Approved by the Governor in Council, 30th July, 1963.
—N. G. WISHART, Clerk of the Executive Council.

5199. For the construction of roads, paving, retaining wall and drainage and water supply reticulations, together with ancillary works, Morwell Project, to Specification No. 63-64/38, £46,645.—Lewis Construction Co. Pty. Ltd.

5200. For the supply of street lighting, lanterns, for a period of two years, to Specification No. 62-63/239, at schedule rates.—Neon Signs (A'asia) Pty. Ltd.

5201. For the cartage of wooden poles from rail yard depots to peg sites in the Wimmera area for a period of two years, to Quotation No. 1300, at schedule rates.—C. J. Robertson.

5202. For the supply of replacement parts for Ford motor vehicles for a period of two years, to Specification No. 63-64/5, at schedule rates.—Healing (Sales) Pty. Ltd.

5203. For the supply of replacement parts for Fordson tractors for a period of two years, to Specification No. 63-64/5, at schedule rates.—Moore Road Machinery (Vic.) Pty. Ltd.

Approved by the Governor in Council, 27th August, 1963.—N. G. WISHART, Clerk of the Executive Council.

ORDERS IN COUNCIL.—(Series 1963-64.)

EDUCATION DEPARTMENT.

927. One only 4½-in. Hercus lathe with accessories for Bendigo Technical College, £382 18s. 6d.—McPherson's Limited.

928. One only Hounsfield tensometer with grips and compression attachment for Hamilton Technical School £414 5s.—William Adams & Co. Ltd.

929. One only Heine bench folding machine for Mildura Technical School, £138 16s.—McPherson's Limited.

930. One only electric typewriter for Royal Melbourne Institute of Technology, £156 6s. 5d.—Sydney Pincombe Pty. Ltd.

Approved by the Governor in Council, 10th September, 1963.—J. COLQUHOUN, Acting Clerk of the Executive Council.

PUBLIC WORKS.

931. Melbourne, Public Works Department, supply of scaffolding, as specified, £1,588 16s.—G. K. N. Lysaght Pty. Ltd., Mills Scaffold Division. (M.165598.)

932. North Melbourne, Police Station and Court House, renewal of water service, £410 10s.—A. Crewther and Sons Pty. Ltd. (M.303481.)

933. Wangaratta, Technical School, reimbursement for purchase of transformer in connexion with electrical installation to welding equipment at the school, £259.—Principal, Wangaratta Technical School. (N.E.230885.)

Approved by the Governor in Council, 10th September, 1963.—J. COLQUHOUN, Acting Clerk of the Executive Council.

DEPARTMENT OF MINES.

SUBJECT to any necessary excisions, &c., it is proposed to grant the following mining leases:—

8126, Mineral; Standard Quarries Proprietary Limited; 16a. 3r. 24p., Parish of Enano.

8127, Mineral; Standard Quarries Proprietary Limited; 21a. 0r. 19p., Parish of Enano.

APPLICATIONS FOR LEASES DECLARED ABANDONED.

7530, Mineral; Richard Webb Martin; 21 acres, Parish of Moorooduc.

8092, Mineral; Sydney John Treasure and Alexander John Rogers; 150 acres, Parish of Enano.

8093, Mineral; Cornelius Charles Pendergast and Edward Charles Peirce; 30 acres, Parish of Enano.

MINING LEASES GRANTED.

9234, Castlemaine; Verne Francis John Hooper and William George Hooper; 57a. 1r. 31p., Parishes of Castlemaine and Fryers.

8133, Mineral; James Theo Madden; 3a. 0r. 26p., Parish of Parwan.

8134, Mineral; William Henry Sanders and Robert James Sanders; 6a. 1r. 9p., Parish of Bullengarook.

TERMS OF PETROLEUM PROSPECTING LICENCES EXTENDED.

192, Petroleum Prospecting Licence; A.P.M. Development Proprietary Limited; 193 square miles, Parishes of Woundallah, Wurruk, Wurruk, Denison, Winnindoo, Toongabbie South, Toongabbie North, Boola Boola and Tanjil East.

201, Petroleum Prospecting Licence; Oilco Limited and Arco Limited; 96 square miles, Parishes of Tong Bong, Loy Yang, Callignee, Bulga, Carrajung, Boodyarn, Wonwron and Mullungdung.

CONSENT GRANTED TO TRANSFER MINING LEASE.

5586, Gippsland; from Wannongatta Mining Co. Pty. Limited to Mindex Proprietary Limited.

TAILINGS LICENCE GRANTED.

3252, Tailings Licence; James McDonald Richardson; Parishes of Moondarra and Numbruk (in lieu of Tailings Licence No. 3186, expired).

3277, Tailings Licence; John L. Ward; Parish of Chiltern West (in lieu of Tailings Licence No. 3181, expired).

TAILINGS LICENCES EXPIRED.

3206, Tailings Licence; William B. P. Henry; Parish of Maldon.

3207, Tailings Licence; William B. P. Henry; Parish of Maldon.

3208, Tailings Licence; William B. P. Henry; Parish of Maldon.

W. J. MIBUS,
Minister of Mines.

Country Fire Authority Act.

PERMISSION TO HOLD FIRE BRIGADE DEMONSTRATION.

IN pursuance with the provisions of section 103 of the Country Fire Authority Act 1958, the Country Fire Authority has granted permission for the holding of a fire brigade demonstration as under:—

URBAN FIRE BRIGADES.

At Warragul, on Saturday, 15th February, 1964.

At Boronia, on Saturday, 30th November, 1963.

At Mornington, on Saturday, 30th November, 1963.

At Wycheproof, on Saturday, 7th December, 1963.

At Wedderburn, on Sunday, 11th February, 1964.

J. L. ALLEN,
Secretary.

13th September, 1963.

YARRAM SEWERAGE AUTHORITY.

RATING BY-LAW FOR THE YEAR 1963.

THE Yarram Sewerage Authority, in pursuance and exercise of the powers conferred by the Sewerage Districts Acts, doth hereby make the following Rating By-law:—

The following sewerage rates are hereby made under the provisions of the Sewerage Districts Acts, and shall be levied upon the Annual Municipal Valuations of the rateable properties within the Yarram Sewerage District:

1. Of any land or tenement within the Yarram Sewerage District a Special Sewerage Rate of Two shillings (2s.) in the pound of the Annual Municipal Value of all rateable "unsewered property" within the said district.

2. Of any land or tenement within the Yarram Sewerage District a sewerage rate of Fifty-three pence (53d.) in the pound of the Annual Municipal Value of all rateable "sewered property" within the said district, provided that such rate shall be proportionate from the date of the Yarram Sewerage Authority declaring its "sewerage areas No. 1 and No. 2", viz., 1st June, 1963. Such proportionate "sewerage rate" being at Fifteen pence (15d.) in the pound of the Annual Municipal Value of all rateable properties within the said district.

3. Such rates are made and shall be levied for the year beginning on the 1st day of October, 1962, and ending on the 30th day of September, 1963, and shall be payable on the 1st day of September, 1963, at the office of the Authority, Commercial-road, Yarram.

4. If any rateable property which is unsewered at the time of making the aforesaid special rate becomes during the year a "sewered property" there shall be levied upon such property a proportionate part of the sewerage rate for the portion of the year after it has become a sewered property and such property shall be deemed to have been lawfully rated accordingly.

5. For making and levying such rates the valuations for the time being of such lands and tenements for the municipal district of which such lands and tenements are situated shall be deemed and taken to be the valuation of such land and tenements respectively; but if any such lands and tenements are not included in a valuation in force for the municipality in whose district they are situated or if there is no such valuation, the annual municipal value thereof may for all purposes of such rates be determined in the manner provided in the Sewerage Districts Acts.

6. Such person or persons as the Yarram Sewerage Authority may from time to time appoint for that purpose shall be and is or are hereby authorized to demand, receive, collect, and recover the said rates and charges.

The Resolution for passing the foregoing By-law was agreed to by the Yarram Sewerage Authority on the 13th day of June, 1963, and was confirmed by the said authority on the 2nd day of July, 1963.

The common seal of the Yarram Sewerage Authority was affixed on the 2nd day of July, 1963, in the presence of:—

(SEAL) H. G. PRICE, Chairman.
G. A. MAXWELL, Member.
S. PONSFORD, Secretary.

Approved by the Governor in Council, 10th September, 1963.—J. COLQUHOUN, Acting Clerk of the Executive Council.

WESTERNPORT WATERWORKS TRUST.

RATING BY-LAW FOR THE YEAR 1963.

By-law No. 3.

THE Westernport Waterworks Trust, in pursuance and exercise of its powers conferred by the Water Acts, doth hereby make a rate for the supply of water for domestic purposes of Twenty pence in the pound on the net annual value of land and tenements liable to be rated within the Bass, Cowes, Newhaven and San Remo Urban Districts.

Such rate is made and shall be levied upon the occupiers or owners of lands and tenements for the year commencing on the 1st day of January, 1963, and shall be due and payable on the 1st day of October, 1963, at the office of the Trust, Thompson-avenue, Cowes.

Passed this 28th day of August, 1963.

(SEAL) E. H. SHAW, Chairman.
J. VORWERG, Commissioner.
STAN A. HARRIS, Secretary.

Approved 4th September, 1963.—W. J. MIBUS, Minister of Water Supply.

MILDURA URBAN WATER TRUST.

EXCESS BY-LAW 1963-64.

MILDURA Urban Water Trust pursuant to and in exercise and execution of the powers conferred on it by Mildura Irrigation and Water Trusts Act and the Water Acts, doth hereby make the By-law following:—

The maximum quantity of water to be supplied in any one year without further charge to any property rated by the Trust is hereby fixed at the quantity which at a charge of One shilling and Eight pence (1s. 8d.) per thousand gallons would produce an amount equal to the amount of the rate levied on such a property for the said year.

The charge for water supplied by measure to any property rated by the Trust in excess of such maximum quantity, computed as in the last preceding clause, is hereby fixed at One shilling (1s.) per thousand gallons, which shall be payable on demand.

The foregoing By-law was made and passed by the Mildura Urban Water Trust and its common seal was hereto affixed by direction of the said Trust on 4th July, 1963 by—

H. C. MCKENZIE, Secretary.

In the presence of—

(SEAL) J. S. SHILLIDAY, Commissioner.
W. B. BOWRING, Commissioner.

Approved by the Governor in Council, 17th September, 1963.—J. COLQUHOUN, Acting Clerk of the Executive Council.

PLENTY-YARRAMBAT WATERWORKS TRUST.

AUTHORITY TO OBTAIN BANK OVERDRAFT.

HIS Excellency the Governor of the State of Victoria, by and with the advice of the Executive Council thereof, doth, by Order made on the 17th day of September, 1963, authorize the Plenty-Yarrambat Waterworks Trust to obtain in pursuance of the provisions of section 286 of the Water Act 1958 (No. 6413) an advance or advances during the year ending 30th September, 1964, from the Commonwealth Trading Bank of Australia, Ivanhoe, by overdraft of the Trust's current account thereat, such overdraft not to exceed at any one time the sum of Three thousand pounds (£3,000).

J. COLQUHOUN,
Acting Clerk of the Executive Council.

At the Executive Council Chamber,
Melbourne, 17th September, 1963.

CITY OF WARRNAMBOOL.

WATER SUPPLY DISTRICT.

Authority to Obtain Bank Overdraft.

HIS Excellency the Governor of the State of Victoria, by and with the advice of the Executive Council thereof, doth, by Order made on the 17th day of September, 1963, authorize the Council of the City of Warrnambool to obtain in pursuance of the provisions of section 286 of the Water Act 1958 (No. 6413) an advance or advances during the year ending 30th September, 1964, from the Commercial Banking Company of Sydney Limited, Warrnambool, by overdraft not to exceed at any one time the sum of Twenty-five thousand pounds (£25,000).

J. COLQUHOUN,
Acting Clerk of the Executive Council.

At the Executive Council Chamber,
Melbourne, 17th September, 1963.

MILDURA URBAN WATER TRUST.

RATING BY-LAW 1963-64.

ON the 4th day of July, 1963, in accordance with the approved estimates, the Mildura Urban Water Trust doth hereby make a rate for the supply of water for domestic purposes of One shilling and Six pence (1s. 6d) in the £1 on the municipal valuation of lands and tenements liable to be rated within its district.

Provided that in no cases shall the amount of rate payable per annum in respect of any tenement (other than on land on which there is no building) be less than Eighty shillings (80s.) and in respect of any land on which there is no building be less than Forty-five shillings (45s.).

The above rates are to be payable in one amount on the 30th September, 1963, and if not paid by 30th November, 1963, to bear interest at a rate of six per cent. (6%) per annum from 30th September, 1963 to date of payment.

The common seal of the Mildura Urban Water Trust was hereto affixed by the direction of the said Trust by—

H. C. MCKENZIE, Secretary.

In the presence of—

(SEAL) J. S. SHILLIDAY, Commissioner.
W. B. BOWRING, Commissioner.

Approved by the Governor in Council, 17th September, 1963.—J. COLQUHOUN, Acting Clerk of the Executive Council.

APPOINTMENTS.

HIS Excellency the Governor of the State of Victoria, by and with the advice of the Executive Council thereof, has, by Orders made on the 10th day of September, 1963, been pleased to make the under-mentioned appointments, viz.:—

CHIEF SECRETARY'S DEPARTMENT.

Governor (Acting) of Prison.

RONALD KEITH WILSON,
pursuant to the provisions of the Gaols Act 1958, to be Governor (Acting) of Her Majesty's Prison, Ballarat, from the 8th September, 1963, to the 28th September, 1963, both dates inclusive, during the absence on leave of John Nicholas Riley.

LAW DEPARTMENT.

Assistant Registrar of County Court.

JOHN GERALD DENAHY
to be an Assistant Registrar, pursuant to the provisions of sections 20 and 21 of the County Court Act 1958, for the County Court at Wangaratta, during the absence of R. W. De Gruchy, on annual leave, to take effect from the date of commencement of duty.

Clerk of Petty Sessions, &c.

JOHN GERALD DENAHY
to be Clerk of Petty Sessions and Clerk of the Children's Court at Tallangatta, Corryong, Mitta Mitta and Walwa, during the absence of R. W. De Gruchy, on annual leave, to take effect from the date of commencement of duty.

Commissioners for Taking Declarations, &c.

JOHN STANLEY ILLINGWORTH, 157 Moorabool-street, Geelong,
BRUCE WHYTE LITHGOW, Leighton House, 346 Little Collins-street, Melbourne,
ANTHONY BRADLEY, 224 Williamstown-road, Yarraville, and
PAUL SHERWOOD HENSTRIDGE, care of The Bank of Adelaide, 267 Collins-street, Melbourne,

to be Commissioners for taking Declarations and Affidavits, pursuant to the provisions of the Evidence Act 1958, to resign upon removing from the neighbourhood of the addresses stated.

Deputy Coroner.

ARTHUR LESLIE NEWTON, J.P., Marma-street, Murtoa, to be a Deputy Coroner, pursuant to the provisions of the Coroners Act 1958, to act and have jurisdiction for and during the absence of the Coroner at and in the vicinity of Murtoa.

Deputy Prothonotary, &c.

JOHN JOSEPH CAVEN
to be Deputy Prothonotary, Clerk of the Peace for the Western Bailiwick, Registrar of the County Court, Clerk of Petty Sessions and Clerk of the Children's Court at Warrambool, and Clerk of Petty Sessions and Clerk of the Children's Court at Kororoit and Port Fairy, during the absence of J. F. O'Hara, on annual leave, to take effect from the date of commencement of duty.

Justices of the Peace.

AINSLEY ARTHUR HUBBARD, 23 Janet-street, Lower Templestowe,
DAVID CHEN, 206 Little Bourke-street, Melbourne, and
MAURICE THOMAS SWIFT RUSHFORD, 91 Watton-street, Werribee,

to keep the Peace in the Central Bailiwick of the State of Victoria.

DEPARTMENT OF THE TREASURER.

Receivers of Revenue (Acting).

FRANCIS WILLIAM HENRY TOLL
to act temporarily as Receiver of Revenue, Motor Registration Branch, Chief Secretary's Department, during the absence of J. P. O'Farrell, on leave, from and inclusive of 27th August, 1963;

JOHN JOSEPH CAVEN
to act temporarily as Receiver of Revenue, Warrambool, during the absence of J. F. O'Hara, on leave; and

GEOFFREY STEPHEN HOARE
to act temporarily as Receiver of Revenue, Bairnsdale, during the absence of D. H. Ward, on leave.

J. COLQUHOUN,
Acting Clerk of the Executive Council.

At the Executive Council Chamber,
Melbourne, 10th September, 1963.

CHIEF SECRETARY'S DEPARTMENT.

APPOINTMENT AMENDED.

HIS Excellency the Governor of the State of Victoria, by and with the advice of the Executive Council thereof, doth by Order made on the 10th day of September, 1963, amend the Order made on the 27th day of March, 1962, appointing Graeme Walter Albert Witham as an Assistant to the Inspector of Fisheries by the substitution of the name Graeme Walter Albert Whitham therefor.

J. COLQUHOUN,
Acting Clerk of the Executive Council.

At the Executive Council Chamber,
Melbourne, 10th September, 1963.

APPOINTMENTS.

HIS Excellency the Governor of the State of Victoria, by and with the advice of the Executive Council thereof, has by Orders made on the 17th day of September, 1963, been pleased to make the under-mentioned appointments, viz.:—

DEPARTMENT OF WATER SUPPLY.

Waterworks Trusts Commissioners.

DAVID WILLIAM SNEDDON
to be a Commissioner of the Beaufort Waterworks Trust, to hold office as such from the date hereof until 14th August, 1964, subject to the provisions of the Water Acts; and

KEITH McDONALD CHRISTENSEN
to be a Commissioner of the Tyers and Glengarry Waterworks Trust for a period of four years from 29th September, 1963, his present term of office expiring on 28th September, 1963.

J. COLQUHOUN,
Acting Clerk of the Executive Council.

At the Executive Council Chamber,
Melbourne, 17th September, 1963.

DEPARTMENT OF CROWN LANDS AND SURVEY.

At the Executive Council Chamber, Melbourne, the tenth day of September, 1963.

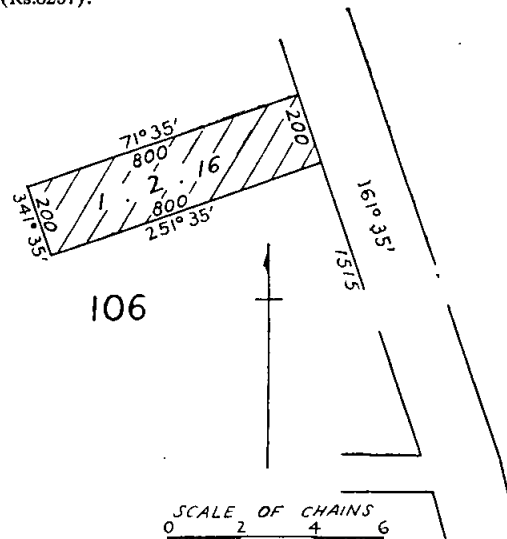
PRESENT:

His Excellency the Governor of Victoria.
Mr. Bloomfield | Mr. Petty.
Mr. Turnbull

LAND TEMPORARILY RESERVED AS A SITE.

HIS Excellency the Governor of the State of Victoria, by and with the advice of the Executive Council thereof, doth hereby, in pursuance of the provisions of the Land Act 1958, reserve, temporarily, and also except from occupation for mining purposes under any miner's right, the land hereinafter described:—

CARCHAP.—Site for Public Recreation, 1 acre 2 roods 16 perches, Parish of Carchap, County of Lowan, as indicated by hachure on plan hereunder.—(C.421(*) (Rs.8257).



And the Honorable Keith Hector Turnbull, Her Majesty's Commissioner of Crown Lands and Survey for the State of Victoria, shall give the necessary directions herein accordingly.

J. COLQUHOUN,
Acting Clerk of the Executive Council.

DEPARTMENT OF CROWN LANDS AND SURVEY.

At the Executive Council Chamber, Melbourne, the tenth day of September, 1963.

PRESENT:

His Excellency the Governor of Victoria.
Mr. Bloomfield | Mr. Petty.
Mr. Turnbull

REVOCATIONS OF TEMPORARY RESERVATIONS OF LANDS BY ORDERS IN COUNCIL.

HIS Excellency the Governor of the State of Victoria, by and with the advice of the Executive Council thereof, doth hereby, in pursuance of the provisions of the Land Act 1958, revoke the temporary reservations of lands by Orders in Council hereinafter referred to, viz.:

ARGYLE.—Order in Council of 30th. October, 1934; of 19 acres 3 roods 35 perches of land in the Parish of Argyle, as a site for Supply of Gravel, so far only as regards the portion thereof comprised within the boundaries published in the Government Gazette of 7th August, 1963, and containing 6 acres 3 roods 7 perches.—(Rs.4410.)

EUMEMMERRING.—Order in Council of 18th December, 1916, of 20 acres 0 roods 17 perches of land in the Parish of Eumemmerring, as a site for Watering purposes, so far only as regards the portion thereof comprised within the boundaries published in the Government Gazette of 7th August, 1963, and containing 1 acre 0 roods 3 perches.—(Rs.1337.)

GIFFARD.—Order in Council of 19th May, 1891, of 49 acres 1 rood 34 perches of land in the Parish of Giffard, as a site for Camping and Watering purposes.—(H.O.28160.)

PALLARANG.—Order in Council of 14th December, 1926, of 20 acres 0 roods 1 perch of land in the Parish of Pallarang, as a site for Public Recreation.—(Rs.3399.)

SWAN HILL.—Order in Council of 19th May, 1896, of 110 acres 3 roods 32 perches of land in the Township of Swan Hill, as a site for a Racecourse, so far only as regards the portion thereof comprised within the boundaries published in the Government Gazette of 31st July, 1963, and containing 1 acre, more or less.—(Rs.1789.)

WODONGA.—Order in Council of 2nd April, 1936, of 5 acres 2 roods 11½ perches of land in the Parish of Wodonga, as a site for Water Supply purposes, so far only as regards the balance thereof comprised within the boundaries published in the Government Gazette of 31st July, 1963, and containing 3 acres 0 roods 24 perches.—(Rs.4550.)

And the Honorable Keith Hector Turnbull, Her Majesty's Commissioner of Crown Lands and Survey for the State of Victoria, shall give the necessary directions herein accordingly.

J. COLQUHOUN,
Acting Clerk of the Executive Council.

DEPARTMENT OF CROWN LANDS AND SURVEY.

At the Executive Council Chamber, Melbourne, the tenth day of September, 1963.

PRESENT:

His Excellency the Governor of Victoria.
Mr. Bloomfield | Mr. Petty.
Mr. Turnbull

UNUSED ROADS CLOSED.

HIS Excellency the Governor of the State of Victoria, by and with the advice of the Executive Council thereof, doth hereby direct that, in pursuance of the provisions of section 349 of the Land Act 1958, the unused roads referred to hereunder be closed, viz.:

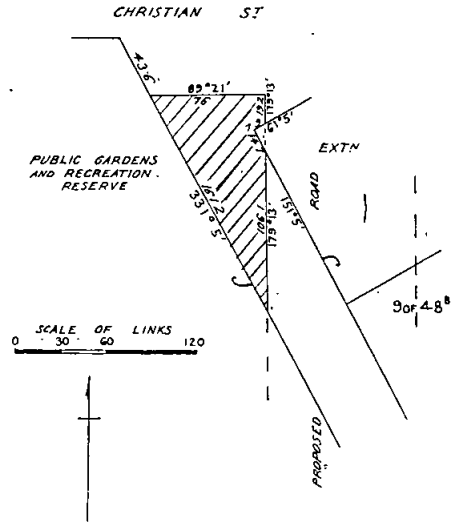
Parish of Bullarto, County of Talbot, being the road between allotments 39, 43, 42, 40, 41 and allotment 44, section 2.—(B.645⁽⁹⁾) (W.81232).

Parish of Dartmoor, County of Follett, being the road between allotments 16c, 16d and allotments 19, 19b.—(D.32⁽⁴⁾) (J.30600).

Parish of Gobarup, County of Rodney, being the road between allotments 20, 21a and allotments 23, 22, section 1.—(G.205⁽³⁾) (W.84666).

No. 75.—8630/63.—2

Township of Maryborough, Parish of Maryborough; County of Talbot, being the portion of road indicated by hachure on plan hereunder.—(M.66⁽¹⁵⁾) (O.241/125).



Township of Queenscliff, Parish of Paywit, County of Grant, being the road between allotments 12, 13, and allotments 14, 15, section 3A.—(Q.34⁽⁵⁾) (Misc. 3502).

And the Honorable Keith Hector Turnbull, Her Majesty's Commissioner of Crown Lands and Survey for the State of Victoria, shall give the necessary directions herein accordingly.

J. COLQUHOUN,
Acting Clerk of the Executive Council.

DEPARTMENT OF CROWN LANDS AND SURVEY.

At the Executive Council Chamber, Melbourne, the tenth day of September, 1963.

PRESENT:

His Excellency the Governor of Victoria.
Mr. Bloomfield | Mr. Petty.
Mr. Turnbull

REVOCATION OF TEMPORARY RESERVATION AND WITHHOLDING FROM SALE, LEASING, AND LICENSING OF LAND BY ORDER IN COUNCIL.

HIS Excellency the Governor of the State of Victoria, by and with the advice of the Executive Council thereof, doth hereby, in pursuance of the provisions of the Land Act 1958, revoke the temporary reservation and the withholding from sale, leasing and licensing of the land by Order in Council hereinafter referred to, viz.:

ARCHDALE.—Order in Council of 28th June, 1875, of 5 acres of land in the Township of Archdale (now Parish of Dalynong), as a site for State School purposes.—(Rs.6739.)

And the Honorable Keith Hector Turnbull, Her Majesty's Commissioner of Crown Lands and Survey for the State of Victoria, shall give the necessary directions herein accordingly.

J. COLQUHOUN,
Acting Clerk of the Executive Council.

LOCAL GOVERNMENT DEPARTMENT.

At the Executive Council Chamber, Melbourne, the tenth day of September, 1963.

PRESENT:

His Excellency the Governor of Victoria.
Mr. Bloomfield | Mr. Petty.
Mr. Turnbull

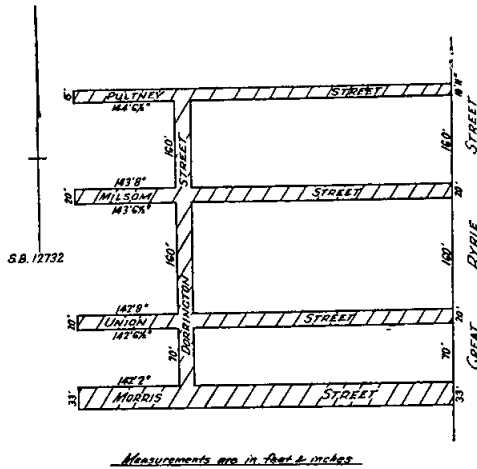
ROADS DISCONTINUED.—CITY OF RINGWOOD.

WHEREAS it is provided in section 528 (2) of the Local Government Act 1958, as amended, that where a road (whether or not a public highway but not being a road set out on land of the Crown) or any part thereof, is not required for public use, the Governor in Council,

on the request of the Council of the municipality in which such road is situated made not less than one month after publishing in a newspaper generally circulating in the district and posting to the registered proprietor (if any) of the land and any person known to have an interest in the land notice of intention to make such a request, may, by Order published in the *Government Gazette*, direct that such road or part shall be discontinued and thereupon such road or part shall be discontinued accordingly:

And whereas the Council of the City of Ringwood has requested that Pultney-street, Milsom-street, Union-street, Morris-street and Dorrington-street be discontinued, and, not less than one month previously, has published in a newspaper generally circulating in the district and posted to the registered proprietor of the land in the roads and to all persons known to have an interest in the said roads notice of intention to make such request:

Now, therefore, His Excellency the Governor of the State of Victoria, by and with the advice of the Executive Council thereof, hereby directs that the said roads, being the roads shown hatched on the plan hereunder, shall be discontinued and that the land may be sold by the Council of the City of Ringwood by agreement.



And the Honorable Murray Victor Porter, Her Majesty's Minister for Local Government for the State of Victoria, shall give the necessary directions herein accordingly.

J. COLQUHOUN,
Acting Clerk of the Executive Council.

LOCAL GOVERNMENT DEPARTMENT.

At the Executive Council Chamber, Melbourne, the tenth day of September, 1963.

PRESENT:

His Excellency the Governor of Victoria.
Mr. Bloomfield | Mr. Petty.
Mr. Turnbull

SEVERANCE OF A PORTION OF THE SHIRE OF OTWAY AND ANNEXATION THEREOF TO THE SHIRE OF HEYTESBURY; SEVERANCE OF A PORTION OF THE SHIRE OF HEYTESBURY AND ANNEXATION THEREOF TO THE SHIRE OF OTWAY; AND SEVERANCE OF A PORTION OF THE SHIRE OF WINCHELSEA AND ANNEXATION THEREOF TO THE SHIRE OF OTWAY.

PURSUANT to sections 16 and 47 of the *Local Government Act 1958* as amended, His Excellency the Governor of the State of Victoria, by and with the advice of the Executive Council thereof, and in conformity in each case with an Application of the Council of the Shire of Otway, doth hereby order as follows, with effect from the first day of October, 1963:—

(1) That the portion of the municipal district of the Shire of Otway described hereunder be severed therefrom and annexed to the municipal district of the Shire of Heytesbury:—

Commencing at the north-western angle of the Parish of Wiridjil; thence easterly by the northern boundary, of that parish to the Old Princetown-road; thence generally

southerly by that road to the Great Ocean-road; thence easterly by that road to the western boundary of the Township of Princetown; thence south-westerly by that boundary to the sea coast; thence north-westerly by the sea coast to the eastern boundary of the Parish of Waarre and thence northerly by that boundary to the point of commencement.

(Area 25.5 square miles.)

(2) That the portion of the municipal district of the Shire of Heytesbury, described hereunder, be severed therefrom and annexed to the municipal district of the Shire of Otway:—

Commencing at the north-eastern angle of the Parish of Coradjil; thence southerly and westerly by the eastern and southern boundaries of that parish to the Old Princetown-road; thence north-easterly by that road to its junction with the Lavers Hill-Cobden road; thence northerly and north-westerly by that road to a point in line with the southern boundary of allotment 7, section A, Parish of Coradjil; thence easterly by a line and the southern boundaries of allotments 7, 8, 9, 10 and 11 to the south-eastern angle of the last-named allotment; thence northerly by a road to the northern boundary of the said parish and thence easterly by that boundary to the point of commencement.

(Area 47.5 square miles.)

(3) That the portion of the municipal district of the Shire of Winchelsea, described hereunder, be severed therefrom and annexed to the municipal district of the Shire of Otway:—

The whole of the Parish of Kaanglang.

(Area 43.3 square miles.)

(4) That the boundaries of the municipal districts and ridings of the Shires of Otway, Heytesbury and Winchelsea be re-defined accordingly as described hereunder:—

SHIRE OF OTWAY (ENLARGED AND RE-DEFINED).

Commencing at the north-eastern corner of the Parish of Kaanglang; thence westerly, northerly and westerly by the northern boundary of the said parish to the eastern boundary of the Parish of Yaugher; thence northerly by that boundary and westerly by the northern boundaries of the Parishes of Yaugher, Natte Murrang and Coradjil to the road forming the eastern boundary of allotment 11, section A in the last-named parish; thence southerly by that road to the southern boundary of the said allotment; thence westerly by the southern boundaries of allotments 11, 10, 9, 8 and 7 and a line in continuation thereof to the Lavers Hill-Cobden road; thence south-easterly and southerly by that road to its junction with the Old Princetown-road; thence generally southerly by that road to the Great Ocean-road; thence easterly by that road to the western boundary of the Township of Princetown; thence south-westerly by that boundary to the sea coast and thence generally south-easterly and north-easterly by the sea coast to the point of commencement.

(Area of Shire enlarged by 65.3 square miles to 746.3 square miles.)

(Previous Gazetteals 1919, page 1186 and 1920, page 131.)

SHIRE OF OTWAY.

West Riding (Enlarged and Re-defined).

Commencing at the north-western angle of the Parish of Natte Murrang being a point on the northern boundary of the Shire; thence southerly by the western boundaries of that parish and the Parish of Newlingbrook to a point due west of the north-western angle of allotment 33 in the last-named parish; thence due east by a line to the north-western angle of the said allotment; thence easterly by the northern boundary of that allotment and a line to the Gellibrand River; thence southerly by that river to its junction with the Carlisle River; thence south-easterly by that river to the southern boundary of allotment 26; thence easterly and southerly by the northern and eastern boundaries of the Parish of Moomowroong and further southerly by the eastern boundary of the Parish of Barwongemoong, to the northern boundary of the Parish of Aire; thence easterly by that boundary and the northern boundary of the Parish of Otway and south-easterly by the eastern boundary of the latter parish to the sea coast and thence generally westerly, northerly and easterly by the shire boundary to the point of commencement.

(Previous Gazetteal 1934, page 1310.)

EAST RIDING (ENLARGED AND RE-DEFINED).

Commencing on the northern boundary of the shire at the north-eastern angle of allotment 7G, section A, Parish of Yaugher; thence southerly by a road to the south-

eastern angle of allotment 7e; thence westerly and southerly by a road to the northern boundary of allotment 7, Parish of Barramunga; thence easterly and southerly by roads to the most northern angle of allotment 4; thence south-easterly by a road to the western boundary of allotment 6; thence south-westerly by that boundary and a line to the Gellibrand River; thence south-westerly and southerly by that river to the Olangolah River; thence south-easterly by the Olangolah River to the northern boundary of the Reserve for Water Supply Purposes in the Parish of Olangolah; thence westerly and southerly by the northern and western boundaries of that reserve to the southern boundary of allotment 26s; thence north-westerly and south-westerly by the road forming the southern boundaries of that allotment and allotment 24 to the southern boundary of allotment 23; thence southerly by a road to the south-eastern angle of former allotment 39; thence southerly, westerly and south-westerly by a two chain road to the northern boundary of the Parish of Krambruk; thence westerly by that boundary and generally southerly and generally south-easterly by the western boundary of that parish to the shire boundary; thence north-easterly by the shire boundary to the mouth of the Barham River; thence north-westerly by that river to a point in line with the eastern boundary of allotment 19, Parish of Krambruk; thence northerly by a line and that boundary and north-westerly and northerly by a road to the north-eastern angle of allotment 1, section 1; thence easterly by a road to the south-western angle of lot 101 on plan of subdivision No. 26176 lodged at the Office of Titles, Melbourne; thence north-easterly by the western boundary of the said subdivision to the northern boundary of allotment B², no section; thence westerly by a road to the south-western angle of lot 1 on plan of subdivision No. 20536, lodged at the Office of Titles, Melbourne; thence northerly, easterly and north-easterly by the boundary of the said subdivision to the northern angle of lot 15; thence south-easterly by the north-eastern boundary of that lot and further south-easterly by a line in continuation thereof to the shire boundary and thence north-easterly, westerly, northerly and westerly by the shire boundary to the point of commencement.

(Previous Gazettal 1957, page 1502.)

APOLLO BAY RIDING (UNALTERED).

(Previous Gazettal 1957, page 1502.)

CENTRAL RIDING (RE-DEFINED).

Commencing at the north-western angle of the Parish of Natte Murrang being a point on the northern boundary of the shire; thence southerly by the western boundaries of that parish and the Parish of Newlingrook to a point due west of the north-western angle of allotment 33 in the last-named parish; thence due east by a line to the north-western angle of the said allotment; thence easterly by the northern boundary of that allotment and a line to the Gellibrand River; thence southerly by that river to its junction with the Carlisle River, thence south-easterly by that river to the southern boundary of allotment 26; thence easterly and southerly by the northern and eastern boundaries of the Parish of Moomowroong and further southerly by the eastern boundary of the Parish of Barwongemoong to the northern boundary of the Parish of Aire; thence easterly by that boundary and the northern boundary of the Parish of Otway to the western boundary of the Parish of Krambruk; thence northerly by that boundary and easterly by the northern boundary of that parish to the south-eastern angle of former allotment 44 Parish of Olangolah (now Reserved Forest); thence generally north-easterly by a 2 chain road to the most southern angle of allotment 23; thence further north-easterly and south-easterly by a road to the south-eastern angle of allotment 26s; thence northerly and easterly by the western and northern boundaries of the Water Supply Reserve to the Olangolah River, thence north-westerly by that river to its junction with the Gellibrand River; thence northerly by that river to a point in line with the western boundary of allotment 6, Parish of Barramunga; thence north-easterly by a line and the said boundary to the road forming the northern boundary of the said allotment 6; thence north-westerly by that road to the road forming the western boundary of allotment 1; thence northerly by that road to the north-eastern angle of allotment 7g, section A, Parish of Yaucher and thence westerly by the shire boundary to the point of commencement.

(Previous Gazettal 1934, page 1309.)

SHIRE OF HEYTESBURY (REDUCED AND RE-DEFINED).

Commencing at the mouth of Curdies River; thence generally northerly by that river to the southern boundary of the Parish of Brucknell; thence westerly by that boundary and northerly by the western boundaries of

that parish and the Parish of Ecklin to the boundary between the Counties of Hampden and Heytesbury; thence generally easterly by that boundary to the western shore of Lake Corangamite; thence generally south-easterly by the said shore to the boundary between the Counties of Heytesbury and Polwarth; thence generally westerly and southerly by that boundary to the northern boundary of the Parish of Coradjil; thence westerly by that boundary to the road forming the eastern boundary of allotment 11, section A in the last-named parish; thence southerly by that road to the southern boundary of the said allotment; thence westerly by the southern boundaries of allotments 11, 10, 9, 8 and 7 and a line in continuation thereof to the Lavers Hill-Cobden road; thence south-easterly and southerly by that road to its junction with the Old Princetown-road; thence generally southerly by that road to the Great Ocean-road; thence easterly by that road to the western boundary of the Township of Princetown; thence south-westerly by that boundary to the sea coast and thence generally north-westerly by the sea coast to the point of commencement.

(Area of shire reduced by 22 square miles to 574 square miles.)

(Previous Gazettal 1919, page 1186.)

SOUTH RIDING (REDUCED AND RE-DEFINED).

Commencing at the south-eastern corner of the Parish of Narrawaturk being a point on the southern boundary of the shire; thence northerly by the eastern boundary of that parish and easterly by the southern boundary of the Parish of Timboon to the south-eastern angle thereof; thence northerly by the eastern boundary of that parish to the northern boundary of the Parish of Cooriejong; thence easterly by that boundary and the northern boundary of the Parish of Coradjil to the north-eastern angle of allotment 11 section A in the last-named parish and thence generally southerly and westerly by the shire boundary to the point of commencement.

(Previous Gazettal 1895, page 1977.)

EAST RIDING (UNALTERED).

(Previous Gazettal 1895, page 1977.)

WEST RIDING (UNALTERED).

(Previous Gazettal 1895, page 1977.)

SHIRE OF WINCHELSEA (REDUCED AND RE-DEFINED).

Commencing at the north-eastern angle of the Parish of Gherang Gherang; thence southerly by the eastern boundaries of that parish and the Parish of Wormbete to Salt Creek; thence westerly by that creek to the eastern boundary of the Parish of Wensleydale; thence southerly and westerly by the eastern and southern boundaries of that parish to the eastern boundary of the Parish of Boonah; thence southerly by that boundary to a point due east of the north-eastern angle of the former allotment 34 in the last-named parish (now Reserved Forest); thence due west by a line to the north-eastern angle of the said allotment; thence westerly and southerly by the northern and western boundaries of that allotment to the northern boundary of former allotment 31; thence westerly by that boundary and the northern boundary of former allotment 30 and southerly by the western boundary of that allotment to its south-western angle; thence further southerly by a direct line to the north-western angle of allotment 7, section 3, Parish of Lorne; thence southerly by the western boundaries of allotments 7 and 6, to the northern boundary of allotment 5; thence westerly by that boundary and southerly by the western boundary of that allotment to Stony Creek; thence south-easterly by that creek to the sea coast; thence generally south-westerly by the sea coast to the northern boundary of the Parish of Kaanglang; thence westerly, northerly and westerly by that boundary to the Barwon River (East Branch); thence northerly by that river to the southern boundary of the Parish of Birregurra; thence westerly by that boundary to the western boundary of the Township of Birregurra; thence northerly, south-easterly and northerly by that boundary and a road to the north-eastern angle of allotment E, section 22; thence westerly by a road to the north-western angle of that allotment; thence north-easterly by a road to the eastern boundary of allotment B, section 19; thence northerly by that boundary and the eastern boundary of allotment B, section 12, to the Princes Highway; thence north-easterly by that highway to the south-eastern angle of allotment 50b; thence northerly by a road to the north-western angle of allotment 7A, Parish of Hesse; thence easterly by a road to the eastern boundary of the said parish; thence northerly by that boundary to the Warrambine Creek; thence easterly by that creek to the road forming the western boundary of allotment 127, section A, Parish of Doroq; thence northerly by that road to the

north-western angle of the said allotment; thence easterly by a road to the Barwon River; thence generally north-easterly by that river to the eastern boundary of the Parish of Carrung-e-Murnong; thence southerly by the eastern boundaries of that parish and the Parish of Lake Lake Wollard to the northern boundary of the Parish of Gherang Gherang and thence easterly by that boundary to the point of commencement.

(Area of shire reduced by 43.3 square miles to 495.7 square miles).

(Previous Gazettal 1927, page 1811).

COAST RIDING (REDUCED AND RE-DEFINED).

Commencing on the eastern boundary of the shire at the north-eastern angle of the Parish of Boonah; thence generally westerly by the northern boundary of that parish to the south-eastern angle of allotment 6c, Parish of Wensleydale; thence north-westerly by a road to the western boundary of that parish at the northern angle of allotment 12b; thence southerly and westerly by the eastern and southern boundaries of the Parish of Bamba and southerly by the eastern boundaries of the Parishes of Murroon and Barwon Downs to the shire boundary and thence generally easterly and north-easterly by the shire boundary to the point of commencement.

(Previous Gazettal 1959, page 1483.)

MIDDLE RIDING (RE-DEFINED).

Commencing on the western boundary of the shire at the point where it is intersected by the Birregurra Creek; thence easterly by that creek to the western boundary of the Parish of Kamgun; thence southerly by that boundary and the western boundary of the Parish of Yan Yan Gurt, easterly; southerly and westerly by the northern, eastern and southern boundaries of the Parish of Bamba and southerly by the eastern boundaries of the Parishes of Murroon and Barwon Downs to the shire boundary and thence westerly and northerly by the shire boundary to the point of commencement.

(Previous Gazettal 1959, page 1483.)

EAST RIDING (UNALTERED).

(Previous Gazettal 1959, page 1483.)

WEST RIDING (UNALTERED).

(Previous Gazettal 1959, page 1483.)

And the Honorable Murray Victor Porter, Her Majesty's Minister for Local Government for the State of Victoria, shall give the necessary directions herein accordingly.

J. COLQUHOUN,
Acting Clerk of the Executive Council.

FORESTS ACT 1958.

At the Executive Council Chamber, Melbourne, the tenth day of September, 1963:

PRESENT:

His Excellency the Governor of Victoria.
Mr. Bloomfield: | Mr. Petty.
Mr. Turnbull: |

WHEREAS the Chairman of the Forests Commission will be absent from the State of Victoria for the period of three weeks commencing on the ninth day of September, 1963:

And whereas by section 17 of the Forests Act 1958 provision is made in such circumstances for the appointment of a person to act as the deputy of the chairman:

Now therefore in exercise of the powers conferred on him by the said section, His Excellency the Governor of the said State by and with the advice of the Executive Council thereof, doth hereby appoint—

HERBERT DUNCAN GALBRAITH

a Commissioner of the Forests Commission, to act as the deputy of the said Chairman during such period.

And the Honorable Lindsay Hamilton Simpson Thompson, Her Majesty's Minister of Forests for the State of Victoria, shall give the necessary directions herein accordingly.

J. COLQUHOUN,
Acting Clerk of the Executive Council.

DRAINAGE AREAS ACT 1958:

At the Executive Council Chamber, Melbourne, the tenth day of September, 1963.

PRESENT:

His Excellency the Governor of Victoria.
Mr. Bloomfield: | Mr. Petty.
Mr. Turnbull: |

CONSTITUTION OF THE LONG SWAMP DRAINAGE AREA.—SHIRE OF TULLAROOP.

PURSUANT to the provisions of the Drainage Areas Act 1958; as amended, and in compliance with the prayer of a petition presented by the Council of the Shire of Tullaroop, notice of which petition was duly published in the Government Gazette on the 20th February, 1963; His Excellency the Governor of the State of Victoria; by and with the advice of the Executive Council thereof; by this Order directs that the portion of the said Shire described hereunder be constituted a drainage area within the meaning of the said Act, under the name of the Long Swamp Drainage Area:—

All those parts of Crown allotments 5, 6 and 7, section 3, and Crown allotments 15, 16, 17 and 18, section 2, Parish of Moolort, commencing at a point on the west boundary of Crown allotment 7, section 3, and distant 2,149 links south from the north-west angle of that allotment; thence by a line to the north-east angle thereof; thence north along the west boundary of Crown allotment 5, a distance of 1,964 links; thence easterly by lines bearing 87 deg. 56 min. 4,003 links and 87 deg. 26 min. 4,004 links to the west boundary of Crown allotment 15; section 2; thence south along that boundary for a distance of 179 links; thence easterly by a line bearing 87 deg. 0 min. 4,006 links to the east boundary of Crown allotment 15; thence south along that boundary and the east boundary of Crown allotment 18, a distance of 6,344 links; thence westerly by lines bearing 267 deg. 18 min. 4,004 links, 267 deg. 42 min. 4,003 links and 257 deg. 59 min. 4,090 links to a point on the west boundary of Crown allotment 6, section 3; distant 5,265 links south of the north-west angle of the said allotment; thence north along that boundary for a distance of 39 links; thence westerly along a line bearing 269 deg. 58 min. 4,000 links to a point on the west boundary of Crown allotment 7, section 2, a distance of 5,228 links south of the north-west angle of that allotment; thence north by that boundary a distance of 1,381 links; thence westerly and north-westerly along an easement by lines bearing 263 deg. 38 min. 2,739 links; 301 deg. 38 min. 4,107 links and 298 deg. 43 min. 2,332 links; thence northerly along the end of the easement bearing 28 deg. 43 min. 100 links; thence south-easterly and easterly along lines bearing 118 deg. 43 min. 2,334 links; 121 deg. 38 min. 4,075 links and 83 deg. 38 min. 2,716 links to the west boundary of Crown allotment 7, section 2; thence north along the said boundary 1,597 links to the commencing point.

And the Honorable Murray Victor Porter, Her Majesty's Minister for Local Government for the State of Victoria, shall give the necessary directions herein accordingly.

J. COLQUHOUN,
Acting Clerk of the Executive Council.

HOSPITALS AND CHARITIES ACT 1958 (No. 6274); SECTION 52.

At the Executive Council Chamber, Melbourne, the tenth day of September, 1963:

PRESENT:

His Excellency the Governor of Victoria.
Mr. Bloomfield: | Mr. Petty.
Mr. Turnbull: |

EXTENSION OF THE OBJECTS OR PURPOSES OF ROYAL CHILDREN'S HOSPITAL.

WHEREAS the Royal Children's Hospital is an incorporated institution within the meaning of the Hospitals and Charities Act 1958:

And whereas the Committee of the said hospital has agreed that the objects or purposes of such said hospital should be extended:

And whereas the Hospitals and Charities Commission after inquiry and report has recommended that the objects or purposes of the said hospital should be so extended:

Now therefore His Excellency the Governor of the State of Victoria, by and with the advice of the Executive Council thereof, doth hereby extend the objects of the Royal Children's Hospital to include the following objects or purposes:—

- (a) To afford medical and surgical advice, aid or other treatment to afflicted or distressed children under the age of 14 years whose parents are in indigent circumstances and to others who in the opinion of the Committee of Management are in need of the services of the hospital and are entitled thereto under the Hospitals and Charities Act;
- (b) to provide facilities for the work of a Clinical School in Medicine, Surgery and Research;
- (c) to provide facilities for training schools for nurses;
- (d) to assist in the education and training of such other persons associated with the hospital as the Committee may from time to time determine;
- (e) to provide facilities for the treatment of private and intermediate patients or either of them;
- (f) to provide facilities for a University Department of Child Health.

And the Honorable Ronald William Mack, Her Majesty's Minister of Health for the State of Victoria, shall give the necessary directions herein accordingly.

J. COLQUHOUN,
Acting Clerk of the Executive Council.

SOIL CONSERVATION AND LAND UTILIZATION ACT 1958.

At the Executive Council Chamber, Melbourne, the
tenth day of September, 1963.

PRESENT:

His Excellency the Governor of Victoria.
Mr. Bloomfield | Mr. Petty.
Mr. Turnbull

DISTRICT ADVISORY COMMITTEE.—CAMPASPE SOIL CONSERVATION DISTRICT.

IN pursuance of the powers conferred by section 15 of the Soil Conservation and Land Utilization Act, His Excellency the Governor of the State of Victoria, by and with the advice of the Executive Council thereof, doth hereby appoint the following persons to be Members of the District Advisory Committee of the Campaspe Soil Conservation District for a term of three years from 20th September, 1963:—

WILLIAM HAROLD LONG, being a person elected to represent grazing, agricultural and other relevant interests in the district.

PHILIP CHARLES BRONSDON, being a person elected to represent grazing, agricultural and other relevant interests in the district.

WILLIAM FRANCIS DRECHSLER, being a person elected to represent grazing, agricultural and other relevant interests in the district.

ALFRED GEORGE WEEKS, being a person elected to represent grazing, agricultural and other relevant interests in the district.

HERBERT WILLIAM FREEMANTLE, being a person elected to represent grazing, agricultural and other relevant interests in the district.

BRUCE ROTHWELL CROUCH, being the person representing the Department of Agriculture.

BRYAN O'BRIEN, being the person representing the Soil Conservation Authority.

And the Honorable Keith Hector Turnbull, Her Majesty's Minister for Conservation in the State of Victoria, shall give the necessary directions herein accordingly.

J. COLQUHOUN,
Acting Clerk of the Executive Council.

COUNTRY ROADS BOARD.

At the Executive Council Chamber, Melbourne, the
tenth day of September, 1963.

PRESENT:

His Excellency the Governor of Victoria.
Mr. Bloomfield | Mr. Petty.
Mr. Turnbull

ORDER APPROVING OF WIDENING AN EXISTING MAIN ROAD IN THE SHIRE OF MORTLAKE.

WHEREAS the Country Roads Board constituted under the Country Roads Act 1958 (No. 6229) has represented to His Excellency the Governor in Council that it appears to it desirable that the existing Mortlake-Framlingham road in the Shire of Mortlake (declared to be a main road under the said Act which declaration was confirmed by the Order in Council published in the Government Gazette of the 18th June, 1947, on pages 2949-51) should be widened by the said Board: And whereas the said Board in accordance with the requirements of section 19 of the said cited Act has caused to be prepared a map plan and estimate showing the points between which and on and through what land the said widening is proposed to be made and the cost of acquiring the land: And whereas on an inspection of the said map and plan and a consideration of the said estimate His Excellency the Governor in Council is satisfied that there are funds legally available for acquiring the land: Now therefore be it known by this present Order that His Excellency the Governor of the State of Victoria with the advice of the Executive Council thereof doth hereby approve of the said road being widened, that is to say:—

All that piece of land in the Parish of Framlingham East, the boundaries of which are as follow:—

Commencing at a point on the south-eastern boundary of allotment 16a of the said parish, distant 83 deg. 22 min. 3,663 links and 50 deg. 8 min. 1,327.1 links from the south-western angle of the said allotment; thence by lines bearing respectively 19 deg. 21 min. 576.9 links, 191 deg. 45 min. 475.6 links and 230 deg. 8 min. 122.9 links to the point of commencement.

Also, all that piece of land in the Parish of Keilambete, the boundaries of which are as follow:—

Commencing at the south-eastern angle of allotment 1A, section 8, of the said parish; thence by lines bearing respectively 270 deg. 5½ min. 487 links, 60 deg. 38 min. 843.5 links and 210 deg. 54½ min. 483 links to the point of commencement—

which said pieces of land are particularly delineated and shown coloured red on survey plans numbered 9061 and 9062, lodged in the Office of the Country Roads Board.

And the Honorable Horace Rostill Petty, Her Majesty's Commissioner of Public Works for the State of Victoria, shall give the necessary directions herein accordingly.

J. COLQUHOUN,
Acting Clerk of the Executive Council.

COUNTRY ROADS BOARD.

At the Executive Council Chamber, Melbourne, the
tenth day of September, 1963.

PRESENT:

His Excellency the Governor of Victoria.
Mr. Bloomfield | Mr. Petty.
Mr. Turnbull

ORDER APPROVING OF WIDENING AN EXISTING STATE HIGHWAY IN THE SHIRES OF BULLA AND WHITTLESEA.

WHEREAS the Country Roads Board constituted under the Country Roads Act 1958 (No. 6229) has represented to His Excellency the Governor in Council that it appears to it desirable that the existing Hume Highway in the Shires of Bulla and Whittlesea (declared to be a State highway under the said Act which declaration was confirmed by the Order in Council published in the Government Gazette of the 8th July, 1925, on page 2371) should be widened by the said Board: And whereas the said Board in accordance with the requirements of section

19 of the said cited Act has caused to be prepared a map plan and estimate showing the points between which and on and through what land the said widening is proposed to be made and the cost of acquiring the land: And whereas on an inspection of the said map and plan and a consideration of the said estimate His Excellency the Governor in Council is satisfied that there are funds legally available for acquiring the land: Now therefore be it known by this present Order that His Excellency the Governor of the State of Victoria with the advice of the Executive Council thereof doth hereby approve of the said highway being widened, that is to say:—

All that piece of land in the Parish of Wollert, the boundaries of which are as follow:—

Commencing at the north-western angle of lot 1 on plan of subdivision numbered 45854, lodged in the Office of Titles, and being part of portion 6 of the said parish; thence by lines bearing respectively 89 deg. 49 min. 48 ft. 10½ in., 164 deg. 55 min. 116 ft. 2½ in., 116 deg. 12 min. 39 ft. 7 in., 164 deg. 39 min. 179 ft. 2½ in., 205 deg. 31 min. 46 ft. 6½ in., 166 deg. 23 min. 270 feet, 164 deg. 28 min. 170 ft. 8½ in., 164 deg. 52 min. 700 ft. 2 in., 165 deg. 0 min. 1,461 ft. 6½ in., 164 deg. 22 min. 811 ft. 4½ in., 164 deg. 30 min. 726 ft. 2 in., 160 deg. 41 min. 150 feet, 164 deg. 30 min. 269 ft. 11½ in., 128 deg. 36 min. 36 ft. 3 in., 163 deg. 20 min. 194 ft. 7 in., 218 deg. 53 min. 30 ft. 10½ in., 166 deg. 59 min. 116 ft. 4½ in., 167 deg. 0 min. 67 ft. 8½ in., 269 deg. 52 min. 39 ft. 2½ in., 344 deg. 55 min. 68 ft. 2½ in., 344 deg. 25 min. 2,270 ft. 2½ in. and 344 deg. 50 min. 3,006 ft. 2 in. to the point of commencement.

Also, all that piece of land in the Parishes of Wollert and Yuroke, the boundaries of which are as follow:—

Commencing at the northern angle of allotment 2, section 6, Parish of Yuroke; thence by lines bearing respectively 164 deg. 41½ min. 5,010 feet, 270 deg. 47 min. 64 ft. 10½ in., 354 deg. 28 min. 88 ft. 11½ in., 38 deg. 36 min. 30 ft. 8 in., 346 deg. 25 min. 275 feet, 344 deg. 30 min. 817 ft. 8½ in., 344 deg. 22 min. 812 ft. 2 in., 345 deg. 0 min. 1,462 ft. 4 in., 344 deg. 52 min. 699 ft. 4 in., 344 deg. 28 min. 419 ft. 9½ in., 294 deg. 33 min. 38 ft. 7½ in., 244 deg. 38 min. 58 feet, 359 deg. 14 min. 193 ft. 6½ in., 25 deg. 44 min. 44 ft. 9½ in. and 346 deg. 51 min. 148 ft. 2½ in.; thence by the arc of a circle of radius 3,204 ft. 3½ in., a distance of 23 ft. 2 in., the chord of which arc bears 29 deg. 48 min to the point of commencement—

which said pieces of land are particularly delineated and shown coloured red, yellow and blue on survey plans numbered 8695 and 8696, lodged in the Office of the Country Roads Board.

And the Honorable Horace Rostill Petty, Her Majesty's Commissioner of Public Works for the State of Victoria, shall give the necessary directions herein accordingly.

J. COLQUHOUN,
Acting Clerk of the Executive Council.

COUNTRY ROADS BOARD.

At the Executive Council Chamber, Melbourne, the tenth day of September, 1963.

PRESENT:

His Excellency the Governor of Victoria.	
Mr. Bloomfield	Mr. Petty.
Mr. Turnbull	

DECLARATION OF A DEVIATION FROM THE BUFFALO RIVER-ROAD IN THE SHIRES OF OXLEY AND MYRTLEFORD.

WHEREAS by sections 21 and 58 of the Country Roads Act 1958 (No. 6229) it is amongst other things enacted that when the Country Roads Board under the provisions of the Country Roads Act has by Resolution declared a deviation to be a main road the said Board may also declare that such deviation shall be in lieu of any existing road or part thereof named in such Resolution and that on publication in the Government Gazette of the Order confirming such Resolution the existing road or part thereof shall cease to be a main road or be discontinued as provided in the Resolution: And whereas the said Board has by Resolution declared the deviation on the land described in the First Schedule to such Resolution to be a main road and has also declared that such deviation shall be in lieu of the part of the existing road being the land described in the Second Schedule to the said Resolution and that such part of the said existing road

shall be discontinued: Now therefore His Excellency the Governor of the State of Victoria by and with the advice of the Executive Council thereof doth hereby confirm the said Resolution.

Resolution for Declaration of a Deviation of a Main Road under the Country Roads Act.

Whereas the land the site of the road the course of which is below set out was taken by the Board under the provisions of the Country Roads Act 1958 for the purpose of constructing such road deviation which road deviation has now been laid out and formed on the same: And whereas the said Board (being the Country Roads Board incorporated under the said Act) thinks that the road aforesaid is fit to be used as a public highway such Board at a meeting now holden acting under the authority conferred upon it by sections 21 and 58 of the said Act doth by this present Resolution hereby declare the said road deviation the course of which is described in the First Schedule hereto with the commencing and terminating points thereof respectively specified to be part of a main road within the meaning and for the purposes of the Country Roads Act 1958: And the said Board doth also declare that such deviation shall be in lieu of the existing road or part thereof described in the Second Schedule hereto and that such part of the said existing road shall be discontinued.

FIRST SCHEDULE.

Shires of Oxley and Myrtleford.

11. Buffalo River-road (12911).—All those pieces of land in the Parish of Dondangadale, the boundaries of which are as follow:—

- Commencing at the north-eastern angle of allotment 3, section A, of the said parish; thence by lines bearing respectively 198 deg. 41 min. 165.4 links, 353 deg. 54 min. 149.8 links and 83 deg. 34 min. 69.3 links to the point of commencement.
- Commencing at a point on the western boundary of allotment 3A, section A, of the said parish, distant 184 deg. 7 min. 182.8 links from the north-western angle of the said allotment; thence by lines bearing respectively 174 deg. 38 min. 466.1 links, 191 deg. 38 min. 344 links, 175 deg. 49 min. 28.2 links, 333 deg. 21 min. 15.8 links, 330 deg. 11 min. 220.1 links, 11 deg. 15 min. 171.4 links, 353 deg. 54 min. 259.5 links and 34 deg. 11 min. 239.3 links to the point of commencement.
- Commencing at the western angle of allotment 4, section 2, of the said parish; thence by lines bearing respectively 26 deg. 4 min. 413.2 links, 187 deg. 42 min. 435.4 links and 296 deg. 4 min. 137.2 links to the point of commencement—

which said pieces of land are particularly delineated and shown coloured red on survey plans numbered 7710 and 7711, lodged in the office of the Country Roads Board.

SECOND SCHEDULE.

Shire of Oxley.

11. Buffalo River-road (12911).—All that piece of land in the Parish of Dondangadale, the boundaries of which are as follow:—Commencing at a point on the eastern boundary of allotment 3, section A, of the said parish, distant 198 deg. 41 min. 165.4 links from the north-eastern angle of the said allotment; thence by lines bearing respectively 173 deg. 54 min. 211.6 links, 214 deg. 11 min. 160.7 links, 187 deg. 50 min. 118.5 links, 150 deg. 11 min. 202.5 links, 191 deg. 15 min. 218.8 links, 329 deg. 17 min. 448.3 links and 28 deg. 42 min. 530.9 links to the point of commencement—which said piece of land is particularly delineated and shown coloured blue on survey plan numbered 7711, lodged in the office of the Country Roads Board.

The common seal of the Country Roads Board was hereto affixed at Kew, this second day of September, One thousand nine hundred and sixty-three, in the presence of—

(SEAL) I. J. O'DONNELL, Chairman.
F. WEST, Member.
C. C. LIDDELL, Acting Secretary.

And the Honorable Horace Rostill Petty, Her Majesty's Commissioner of Public Works for the State of Victoria, shall give the necessary directions herein accordingly.

J. COLQUHOUN,
Acting Clerk of the Executive Council.

COUNTRY ROADS BOARD.

At the Executive Council Chamber, Melbourne, the
tenth day of September, 1963.

PRESENT:

His Excellency the Governor of Victoria.
Mr. Bloomfield | Mr. Petty.
Mr. Turnbull |

ORDER APPROVING THE MAKING OF A BY-PASS ROAD IN THE CITY OF DANDENONG.

WHEREAS:

I. Section 114 of the *Country Roads Act 1958* (herein called "the Act") provides (*inter alia*) in—

- (a) sub-section (1) thereof that the powers conferred upon municipal councils by Division 14 of Part XIX. of the *Local Government Act 1958* shall so far as applicable be conferred upon the Country Roads Board (herein called "the Board") so far as relates to the declaration of the alignment the widening and opening up of by-pass roads and that the provisions of the said Division shall with certain modifications extend and apply accordingly; and
- (b) sub-section (2) thereof that no by-pass road shall be widened or opened up pursuant to the said section unless the Governor in Council has by Order published in the *Government Gazette* approved such widening or opening up.

II. Section 101 of the Act provides (*inter alia*) that for the purposes of Part VII. of the Act sections 19 to 21 of the Act shall so far as applicable and with such adaptations as are necessary extend and apply with respect to by-pass roads.

III. The Board has—

- (a) in exercise of the powers conferred upon it by the said section 114 and for the purpose of opening up a by-pass road in the City of Dandenong under the name "Mulgrave By-pass road" by Resolution dated the 14th day of January, 1963, fixed an alignment for each side of the said road;
- (b) in accordance with the provisions of section 19 of the Act caused to be prepared a map plan and estimate showing—
 - (i) the points between which and the lands on and through which the said road is proposed to be made; and
 - (ii) the cost of acquiring the land.

IV. The Governor in Council is satisfied that there are funds legally available for acquiring the said land.

Now therefore His Excellency the Governor of the State of Victoria with the advice of the Executive Council thereof by this Order approves, for the purposes of section 20 (as applied by the said section 101) and of section 114 of the Act, the acquisition of the said land (being the land described in the Schedule hereto) and the making of the said road.

SCHEDULE.

All that piece of land in the Parish of Dandenong, the boundaries of which are as follow:—Commencing at a point on the southern boundary of lot 4 on plan of subdivision numbered 1490, lodged in the Office of Titles, and being part of allotment 73 of the said parish, distant 90 deg. 8 min. 1,393 ft. 11½ in. from the south-western angle of the said lot; thence by lines bearing 90 deg. 8 min. 457 ft. 10½ in. and 123 deg. 13½ min. 767 ft. 9½ in. to Dandenong Creek; thence southerly by the said Creek; thence by lines bearing respectively 312 deg. 59 min. 128 ft. 1 in., 306 deg. 38 min. 437 feet and 303 deg. 13½ min. 940 ft. 3½ in. to the point of commencement— which said piece of land is particularly delineated and shown coloured red and yellow on survey plan numbered 8023, lodged in the office of the Country Roads Board.

And the Honorable Horace Rostill Petty, Her Majesty's Commissioner of Public Works for the State of Victoria, shall give the necessary directions herein accordingly.

J. COLQUHOUN,
Acting Clerk of the Executive Council.

COUNTRY ROADS BOARD.

At the Executive Council Chamber, Melbourne, the
tenth day of September, 1963.

PRESENT:

His Excellency the Governor of Victoria.
Mr. Bloomfield | Mr. Petty.
Mr. Turnbull |

ORDER APPROVING THE WIDENING OF AN EXISTING BY-PASS ROAD IN THE SHIRE OF WERRIBEE.

WHEREAS:

I. Section 114 of the *Country Roads Act 1958* (herein called "the Act") provides (*inter alia*) in—

- (a) sub-section (1) thereof that the powers conferred upon municipal councils by Division 14 of Part XIX. of the *Local Government Act 1958* shall so far as applicable be conferred upon the Country Roads Board (herein called "the Board") so far as relates to the declaration of the alignment the widening and opening up of by-pass roads and that the provisions of the said Division shall with certain modifications extend and apply accordingly;
- (b) sub-section (2) thereof that no by-pass road shall be widened or opened up pursuant to the said section unless the Governor in Council has by Order published in the *Government Gazette* approved such widening or opening up.

II. Section 101 of the Act provides (*inter alia*) that for the purposes of Part VII. of the Act sections 19 to 21 of the Act shall so far as applicable and with such adaptations as are necessary extend and apply with respect to by-pass roads.

III. The Board has—

- (a) in exercise of the powers conferred upon it by the said section 114 and for the purpose of widening the Princes By-pass road in the Shire of Werribee (declared by the Board pursuant to the Act to be a by-pass road which declaration was confirmed by an Order of the Governor in Council published in the *Government Gazette* of the 24th July, 1963, at pages 2225-6 thereof) by Resolution dated the 22nd day of July, 1963, fixed new alignments for the north and south sides of the said road;
- (b) in accordance with the provisions of section 19 of the Act caused to be prepared a map plan and estimate showing—
 - (i) the points between which and the lands on and through which the said widening is proposed to be made; and
 - (ii) the cost of acquiring the land.

IV. The Governor in Council is satisfied that there are funds legally available for acquiring the said land.

Now therefore His Excellency the Governor of the State of Victoria with the advice of the Executive Council thereof by this Order approves, for the purposes of section 20 (as applied by the said section 101) and of section 114 of the Act—

- (a) the widening of the said Princes By-pass road so as to include therein the land described in the Schedule hereto; and
- (b) the acquisition of the land so described.

SCHEDULE.

All those pieces of land in the Parish of Truganina, the boundaries of which are as follow:—

- (a) Commencing at the north-eastern angle of lot 21, block B, on plan of subdivision numbered 1206, lodged in the Office of Titles, and being part of allotment 3A, section 3, of the said parish; thence by lines bearing respectively 127 deg. 13 min. 77 ft. 2 in., 96 deg. 0 min. 132 ft. 0½ in., 224 deg. 56 min. 94 ft. 7 in., 213 deg. 0½ min. 300 ft. 0½ in., 239 deg. 46 min. 198 ft. 6 in., 54 deg. 37 min. 242 ft. 0½ in., 40 deg. 32 min. 97 ft. 1½ in. and 6 deg. 0 min. 200 feet to the point of commencement.
- (b) Commencing at the south-western angle of lot 46, block H, on plan of subdivision numbered 1206, lodged in the Office of Titles, and being part of allotment 3A, section 3, of the said

parish; thence by lines bearing respectively 259 deg. 12 min. 68 ft. 11½ in., 241 deg. 7 min. 105 ft. 0½ in., 236 deg. 40 min. 243 ft. 4½ in., 351 deg. 49 min. 325 ft. 8½ in., 44 deg. 56 min. 327 ft. 11 in., 35 deg. 39 min. 328 ft. 2 in., 282 deg. 6½ min. 282 ft. 6½ in., 200 deg. 2 min. 41 ft. 2½ in., 186 deg. 0 min. 113 ft. 10½ in., 127 deg. 36 min. 88 ft. 1 in., 96 deg. 0 min. 44 ft. 11½ in., 51 deg. 0 min. 21 ft. 2½ in., 186 deg. 0 min. 110 feet, 321 deg. 0 min. 21 ft. 2½ in. and 276 deg. 0 min. 245 feet to the point of commencement.

- (c) Commencing at the north-eastern angle of lot 135 on plan of subdivision numbered 10893, lodged in the Office of Titles, and being part of allotment 7, section A, of the said parish; thence by lines bearing respectively 186 deg. 7 min. 60 feet, 175 deg. 17 min. 91 ft. 2½ in., 154 deg. 56 min. 63 ft. 5½ in., 96 deg. 7 min. 514 ft. 3 in., 263 deg. 16 min. 1133 ft. 0½ in., 67 deg. 38 min. 448 ft. 8½ in., 36 deg. 46 min. 62 ft. 9½ in., 7 deg. 30 min. 141 ft. 2 in., 342 deg. 21 min. 146 feet, 72 deg. 21 min. 110 feet, 117 deg. 21 min. 14 ft. 1½ in. and 162 deg. 21 min. 137 ft. 10½ in. to the point of commencement.

- (d) Commencing at the north-eastern angle of lot 118 on plan of subdivision numbered 10893, lodged in the Office of Titles, and being part of allotment 7, section A, of the said parish; thence by lines bearing respectively 186 deg. 7 min. 310 feet, 216 deg. 47 min. 162 ft. 9 in., 276 deg. 231 ft. 11½ in., 338 deg. 50 min. 142 feet, 355 deg. 43 min. 176 ft. 8½ in., 320 deg. 53 min. 177 ft. 5½ in., 294 deg. 24 min. 122 ft. 11½ in., 83 deg. 16 min. 949 ft. 10½ in., 222 deg. 29 min. 98 ft. 7 in., 269 deg. 0 min. 121 ft. 4½ in., 229 deg. 41 min. 110 ft. 11 in. and 203 deg. 52 min. 52 ft. 6 in. to the point of commencement—

which said pieces of land are particularly delineated and shown coloured red, yellow and blue on survey plans numbered 8671 and 9081, lodged in the office of the Country Roads Board.

And the Honorable Horace Rostill Petty, Her Majesty's Commissioner of Public Works for the State of Victoria, shall give the necessary directions herein accordingly.

J. COLQUHOUN,
Acting Clerk of the Executive Council.

COUNTRY ROADS BOARD.

At the Executive Council Chamber, Melbourne, the tenth day of September, 1963.

PRESENT:

His Excellency the Governor of Victoria.
Mr. Bloomfield | Mr. Petty.
Mr. Turnbull

ORDER APPROVING OF NEW ROADS IN THE SHIRE OF WERRIBEE.

WHEREAS the Country Roads Board constituted under the Country Roads Act 1958 (No. 6229) has represented to His Excellency the Governor in Council that it appears to it desirable that the Princes By-pass access roads in the Shire of Werribee should be made by the said Board: And whereas the said Board in accordance with the requirements of section 19 of the said cited Act has caused to be prepared a map plan and estimate showing the points between which and on and through what land the said new roads are proposed to be made and the cost of acquiring the land: And whereas on an inspection of the said map and plan and a consideration of the said estimate His Excellency the Governor in Council is satisfied that there are funds legally available for acquiring the land: Now therefore be it known by this present Order that His Excellency the Governor of the State of Victoria with the advice of the Executive Council thereof doth hereby approve of the said roads being made, that is to say:—

All those pieces of land in the Parish of Truganina, the boundaries of which are as follow:—

- (a) Commencing at the south-eastern angle of lot 13, block J, on plan of subdivision numbered 1206, lodged in the Office of Titles, and being part of allotment 3A, section 3, of the said parish; thence by lines bearing respectively 96 deg. 0

min. 66 feet, 6 deg. 0 min. 15 feet, 141 deg. 0 min. 21 ft. 2½ in., 96 deg. 0 min. 225 feet, 51 deg. 0 min. 28 ft. 3½ in., 186 deg. 0 min. 120 feet, 321 deg. 0 min. 28 ft. 3½ in., 276 deg. 0 min. 225 feet, 231 deg. 0 min. 21 ft. 2½ in., 6 deg. 0 min. 15 feet, 276 deg. 0 min. 66 feet, 186 deg. 0 min. 15 feet, 321 deg. 0 min. 21 ft. 2½ in., 276 deg. 0 min. 230 feet, 231 deg. 0 min. 21 ft. 2½ in., 6 deg. 0 min. 110 feet, 141 deg. 0 min. 21 ft. 2½ in., 96 deg. 0 min. 230 feet, 51 deg. 0 min. 21 ft. 2½ in. and 186 deg. 0 min. 15 feet to the point of commencement.

- (b) Commencing at a point on the eastern boundary of lot 28, block G, on plan of subdivision numbered 1234, lodged in the Office of Titles, and being part of allotment 3A, section 3, of the said parish, distant 186 deg. 0 min. 15 ft. 11 in. from the north-eastern angle of the said lot; thence by lines bearing respectively 186 deg. 0 min. 45 ft. 11½ in., 261 deg. 31 min. 149 ft. 10 in., 263 deg. 10 min. 117 ft. 10½ in., 6 deg. 0 min. 45 ft. 9½ in., 134 deg. 35 min. 18 ft. 8½ in., 83 deg. 10 min. 95 ft. 7½ in., 81 deg. 31 min. 142 ft. 1½ in. and 43 deg. 45½ min. 23 ft. 8½ in. to the point of commencement.

- (c) Commencing at a point on the western boundary of lot 36, block H, on plan of subdivision numbered 1234, lodged in the Office of Titles, and being part of allotment 3A, section 3, of the said parish, distant 186 deg. 0 min. 34 ft. 6½ in. from the north-western angle of the said lot; thence by lines bearing respectively 81 deg. 31 min. 148 ft. 10½ in., 74 deg. 59 min. 227 ft. 10½ in., 186 deg. 0 min. 10 ft. 8½ in., 254 deg. 59 min. 224 ft. 7 in., 261 deg. 31 min. 52 ft. 0½ in. and 6 deg. 0 min. 10 ft. 4 in. to the point of commencement.

- (d) Commencing at a point on the northern boundary of lot 5, block P, on plan of subdivision numbered 1234, lodged in the Office of Titles, and being part of allotment 3A, section 3, of the said parish, distant 96 deg. 0 min. 11 ft. 11½ in. from the north-eastern angle of the said lot; thence by lines bearing respectively 254 deg. 59 min. 95 ft. 6½ in., 261 deg. 31 min. 284 ft. 10½ in., 263 deg. 10 min. 168 ft. 3 in., 6 deg. 0 min. 10 ft. 3 in., 83 deg. 10 min. 165 ft. 10 in., 81 deg. 31 min. 284 ft. 2 in., 74 deg. 59 min. 68 ft. 11½ in. and 96 deg. 0 min. 27 ft. 10½ in. to the point of commencement.

- (e) Commencing at the north-eastern angle of lot 128 on plan of subdivision numbered 10893, lodged in the Office of Titles, and being part of allotment 7, section A, Parish of Truganina; thence by lines bearing respectively 186 deg. 7 min. 50 feet, 276 deg. 7 min. 123 feet, 231 deg. 7 min. 21 ft. 2½ in., 186 deg. 7 min. 359 ft. 4 in., 96 deg. 7 min. 52 feet, 232 deg. 15 min. 53 ft. 2½ in., 299 deg. 11 min. 23 ft. 6 in., 6 deg. 7 min. 542 feet, 51 deg. 7 min. 11 ft. 3½ in., 186 deg. 7 min. 83 feet, 141 deg. 7 min. 21 ft. 2½ in. and 96 deg. 7 min. 123 feet to the point of commencement.

- (f) Commencing at the north-western angle of lot 98 on plan of subdivision numbered 10893, lodged in the Office of Titles, and being part of allotment 7, section A, of the said parish; thence by lines bearing 96 deg. 7 min. 111 ft. 3½ in. and 53 deg. 50 min. 22 ft. 2½ in.; thence south-westerly by the arc of a circle of radius 660 feet a distance of 94 ft. 9½ in.; thence by lines bearing respectively 327 deg. 18 min. 18 ft. 9½ in., 276 deg. 7 min. 101 ft. 3 in. and 6 deg. 7 min. 64 feet to the point of commencement.

- (g) Commencing at the north-western angle of lot 187 on plan of subdivision numbered 10893, lodged in the Office of Titles, and being part of allotment 7, section A, of the said parish; thence by lines bearing respectively 96 deg. 7 min. 269 feet, 51 deg. 7 min. 21 ft. 2½ in., 6 deg. 7 min. 98 feet, 353 deg. 55 min. 37 ft. 10½ in., 96 deg. 7 min. 6 feet, 141 deg. 7 min. 14 ft. 1½ in., 186 deg. 7 min. 620 ft. 0½ in. and 232 deg. 15 min. 32 ft. 11½ in.; thence by the arc of a circle of radius 924 feet a distance of 85 ft. 0½ in., the chord of which arc bears 233 deg. 12 min.; thence by lines bearing respectively 39 deg. 8 min. 101 ft. 6½ in., 11 deg. 51 min. 226 ft. 9 in., 6 deg. 7 min. 185 feet, 321 deg. 7 min. 21 ft. 2½ in., 276 deg. 7 min. 259 feet, 231 deg. 7 min. 14 ft. 1½ in. and 6 deg. 7 min. 60 feet to the point of commencement.

(h) Commencing at the south-western angle of lot 199 on plan of subdivision numbered 10893, lodged in the Office of Titles, and being part of allotment 7, section A, of the said parish; thence by lines bearing respectively 6 deg. 7 min. 23 feet, 40 deg. 49 min. 105 ft. 4½ in. and 49 deg. 9 min. 126 feet; thence south-westerly by the arc of a circle of radius 924 feet a distance of 237 ft. 2½ in.; thence by a line bearing 276 deg. 7 min. 22 ft. 5 in. to the point of commencement.

Also, all that piece of land in the Parishes of Truganina and Deutgam, the boundaries of which are as follow:—

Commencing at the northern angle of lot 33, block A, on plan of subdivision numbered 1272, lodged in the Office of Titles, and being part of allotment 4, section 3, Parish of Truganina; thence by lines bearing respectively 215 deg. 1 min. 250 ft. 7½ in., 207 deg. 9 min. 694 ft. 4½ in., 202 deg. 9 min. 199 ft. 11 in., 193 deg. 25 min. 199 ft. 11 in., 8 deg. 25 min. 407 ft. 7 in., 27 deg. 9 min. 462 feet (approximately) and 21 deg. 43½ min. 157 ft. 2 in.; thence north-easterly by the arc of a circle of radius 858 feet a distance of 108 ft. 7 in.; thence by a line bearing 52 deg. 8 min. 146 ft. 8 in. to the point of commencement—

which said pieces of land are particularly delineated and shown coloured red, yellow and blue on survey plans numbered 8672, 9080 and 9082, lodged in the Office of the Country Roads Board.

And the Honorable Horace Rostill Petty, Her Majesty's Commissioner of Public Works for the State of Victoria, shall give the necessary directions herein accordingly.

J. COLQUHOUN,
Acting Clerk of the Executive Council.

SPRINGVALE AND NOBLE PARK SEWERAGE AUTHORITY.

At the Executive Council Chamber, Melbourne, the seventeenth day of September, 1963.

PRESENT:

His Excellency the Governor of Victoria.
Mr. Porter | Mr. Meagher.

DECLARATION, AS AN AUTHORITY.

UNDER the powers conferred by section 3 of the *Public Authorities Marks Act 1958* (No. 6346), and all other powers enabling him in that behalf, His Excellency the Governor of the State of Victoria, by and with the advice of the Executive Council of the said State, doth hereby declare the Springvale and Noble Park Sewerage Authority to be an Authority for the purpose of the said Act.

And the Honorable Wilfred John Mibus, Her Majesty's Minister of Water Supply for the State of Victoria, shall give the necessary directions herein accordingly.

J. COLQUHOUN,
Acting Clerk of the Executive Council.

DONALD WATERWORKS TRUST.

At the Executive Council Chamber, Melbourne, the seventeenth day of September, 1963.

PRESENT:

His Excellency the Governor of Victoria.
Mr. Porter | Mr. Meagher.

EXTENT OF DISTRICTS INCREASED AND APPROVAL OF SITE OF STORAGE RESERVOIR.

UNDER the powers conferred by the Water Acts and all other powers enabling him in that behalf, His Excellency the Governor of the State of Victoria, by and with the advice of the Executive Council of the said State, doth hereby declare, order and direct as follows:—

1. That the extent of the Waterworks and Urban Districts of the Donald Waterworks Trust be increased by adding to the same the lands comprised within the boundaries described in Portions I. and II. of the

Schedule hereto, and as on and from the 20th day of September, 1963, the extent of such Districts shall be deemed to be increased accordingly.

2. That approval be given to the site of a storage reservoir on the land as described in Portion II. of the said Schedule.

SCHEDULE.

Portion I.

Commencing at a point on the right bank of the Avon River on a line parallel to and distant 1,000 links southerly from the northern boundary of Crown allotment 1, section VIII, Parish of Witchpool, County of Kara Kara; thence westerly by the said line across the aforesaid Avon River and through the said Crown allotment 1 and across a road to a point on its north-western boundary; thence north-easterly along the said north-western boundary of a road to a point on the northern boundary of the aforesaid Crown allotment 1, being a point on the boundary of the existing Waterworks District; thence easterly and generally southerly along the boundary of the existing Waterworks District to the point of commencement.

Portion II.

Commencing at a point on the eastern boundary of section VIII, Township of Donald, Parish of Banyenong, County of Kara Kara in line with the northern boundary of Crown allotment 4, section XLV, Parish of Banyenong, and being a point on the boundary of the existing Waterworks District; thence easterly by a line across a road to the north-western angle of the said Crown allotment 4; thence easterly, southerly, and westerly along the northern, eastern and southern boundaries of the said Crown allotment 4; and by a line being the continuation of the said southern boundary of Crown allotment 4, across a road to a point on the boundary of the existing Waterworks District; thence generally northerly along the boundary of the existing Waterworks District to the point of commencement.

All of which boundaries are shown on plans marked "A" and "B" approved by the Governor in Council and deposited in the office of the State Rivers and Water Supply Commission, Melbourne.—(Corres. 60/4584/39, 40.)

And the Honorable Wilfred John Mibus, Her Majesty's Minister of Water Supply for the State of Victoria, shall give the necessary directions herein accordingly.

J. COLQUHOUN,
Acting Clerk of the Executive Council.

PORTLAND WATERWORKS TRUST.

At the Executive Council Chamber, Melbourne, the seventeenth day of September, 1963.

PRESENT:

His Excellency the Governor of Victoria.
Mr. Porter | Mr. Meagher.

EXTENT OF DISTRICTS INCREASED.

UNDER the powers conferred by the Water Acts and all other powers enabling him in that behalf, His Excellency the Governor of the State of Victoria, by and with the advice of the Executive Council of the said State, doth hereby declare, order and direct as follows:—

That the extent of the Waterworks and Urban Districts of the Portland Waterworks Trust be increased by adding to the same the lands comprised within the boundaries described in the Schedule hereto, and as on and from the date hereof, the extent of such Districts shall be deemed to be increased accordingly.

SCHEDULE.

Portion I.

Commencing at the north-western angle of Crown allotment 34, section III, Township of Portland, Parish of Portland, County of Normanby, being a point on the northern boundary of the existing Waterworks District; thence northerly by a line across a road to the south-western angle of Crown allotment 39, Parish of Portland; thence easterly along the southern boundary of the said Crown allotment 39 to a point distant 500 links westerly from its south-eastern angle; thence northerly by a line

parallel to the eastern boundary of the said Crown allotment 39 through the said Crown allotment 39 for a distance of 242 links; thence easterly by a line parallel to the aforesaid southern boundary of Crown allotment 39 through the said Crown allotment 39 and across a road to the north-western angle of lot 3, on lodged plan of subdivision No. 12042; thence easterly along the northern boundaries of the said lot 3 and of lots 8, 10, 12, 14, 16, 18, 20, 22, 24, 26 and 28 to the north-eastern angle of the said lot 28; thence northerly along the eastern boundary of lot 27, to its north-eastern angle; thence north-easterly by a line across a road to the southernmost angle of lot 43; thence north-easterly along the south-eastern boundary of the said lot 43 and by a line being the continuation thereof through a Foreshore Reserve to a point on the shoreline of Portland Bay; thence south-easterly along the shoreline of Portland Bay to a point on the northern boundary of the existing Waterworks District; thence westerly along the said northern boundary of the existing Waterworks District to the aforesaid north-western angle of Crown allotment 34, section III., Township of Portland being the point of commencement.

Portion II.

Commencing at the south-western angle of Crown allotment 4, section IIIA, Township of Portland, Parish of Portland, County of Normanby, being a point on the western boundary of the existing Waterworks District; thence westerly by a line being the continuation of the southern boundary of the said Crown allotment 4 across a road to a point on the eastern boundary of a Public Park Reserve, Gazette No. 73.1723, Parish of Portland; thence northerly along the eastern boundary of the said Reserve to its north-eastern angle; thence westerly along the northern boundary of the said Reserve to a point in line with the eastern boundary of Crown allotment 22, section VI.A; thence northerly by a line across a road to the south-eastern angle of the said Crown allotment 22; thence northerly along the eastern boundary of the said Crown allotment 22 and by a line being the continuation thereof through Crown allotments 21, 20, 19, 18 and 17 to the south-eastern angle of Crown allotment 15; thence northerly along the eastern boundary of the said Crown allotment 15 and by a line being the continuation thereof across a road to a point on the southern boundary of a Water and Camping Reserve; thence easterly along the said southern boundary of a Water and Camping Reserve to its south-eastern angle; thence easterly by a line across a road to the south-western angle of Crown allotment 32, section VI.A; thence northerly along the western boundary of the said Crown allotment 32 a distance of 227 links; thence south-easterly by a line parallel to the southern boundaries of the said Crown allotment 32 and of Crown allotment 33 through the said Crown allotments 32 and 33 and across a road to a point on the eastern boundary of a road being a point on the western boundary of the existing Waterworks District; thence southerly along the boundary of the existing Waterworks District to the south-western angle of Crown allotment 4, section IIIA, Township of Portland, being the point of commencement.

Portion III.

Commencing at the easternmost angle of Crown allotment 40A, section D, Township of Portland, Parish of Portland, County of Normanby, being a point on the boundary of the existing Waterworks District; thence south-easterly by a line across a road to the north-eastern angle of Crown allotment 79, section XIII., Parish of Portland; thence south-easterly along the north-eastern boundary of the said Crown allotment 79 to a point in line with the southern boundary of Crown allotment 84A; thence generally easterly by a line across a road, along the said southern boundary of Crown allotment 84A and by a line being the continuation thereof across a Foreshore Reserve to a point on the shoreline of Portland Bay; thence generally north-westerly along the said shoreline of Portland Bay to a point in line with the south-eastern boundary of Crown allotment 42, section D, Township of Portland, being a point on the boundary of the existing Waterworks District; thence south-westerly and south-easterly along the boundary of the existing Waterworks District to the easternmost angle of the aforesaid Crown allotment 40A, being the point of commencement.

All of which boundaries are shown on a plan approved by the Governor in Council and deposited in the office of the State Rivers and Water Supply Commission, Melbourne.—(Corres. 62/3573/49).

And the Honorable Wilfred John Mibus, Her Majesty's Minister of Water Supply for the State of Victoria, shall give the necessary directions herein accordingly.

J. COLQUHOUN,
Acting Clerk of the Executive Council.

MOOROOPNA SEWERAGE AUTHORITY.

At the Executive Council Chamber, Melbourne, the seventeenth day of September, 1963.

PRESENT:

His Excellency the Governor of Victoria.
Mr. Porter | Mr. Meagher.

EXTENT OF SEWERAGE DISTRICT INCREASED.

UNDER the powers conferred by the Sewerage Districts Acts and all other powers enabling him in that behalf, His Excellency the Governor of the State of Victoria, by and with the advice of the Executive Council of the said State, doth hereby declare, order and direct as follows:—

That the extent of the Sewerage District of the Mooroopna Sewerage Authority be increased by adding to the same the land comprised within the boundaries described in the Schedule hereto and as on and from the date hereof the extent of such District shall be deemed to be increased accordingly.

SCHEDULE.

Commencing at the easternmost angle of Crown allotment 59b, Parish of Mooroopna, County of Rodney, being a point on the boundary of the existing Sewerage District; thence north-westerly along the north-eastern boundary of the said Crown allotment 59b to its northernmost angle; thence south-westerly along the north-western boundary of the said Crown allotment 59b to its westernmost angle on the north-eastern boundary of a road; thence north-westerly along the said north-eastern boundary of a road to the westernmost angle of the lands shown on lodged plan of subdivision No. 44509; thence north-easterly along the north-western boundary and south-easterly, south-westerly and south-easterly along the north-eastern boundary of the said lands shown on lodged plan of subdivision No. 44509 to its easternmost angle being a point on the boundary of the existing Sewerage District; thence south-westerly along the boundary of the existing Sewerage District to the point of commencement.

All of which boundaries are shown on a plan approved by the Governor in Council and deposited in the office of the State Rivers and Water Supply Commission, Melbourne.—(Corres. 59/4644/116.)

And the Honorable Wilfred John Mibus, Her Majesty's Minister of Water Supply for the State of Victoria, shall give the necessary directions herein accordingly.

J. COLQUHOUN,
Acting Clerk of the Executive Council.

STAMPS ACT 1958 (No. 6375).

At the Executive Council Chamber, Melbourne, the seventeenth day of September, 1963.

PRESENT:

His Excellency the Governor of Victoria.
Mr. Porter | Mr. Meagher.

REVOCATION OF DECLARATION OF APPROVED VENDOR.

HIS Excellency the Governor of the State of Victoria, by and with the advice of the Executive Council thereof, doth by this Order made pursuant to section 131c of the Stamps Act 1958 (No. 6375) revoke the declaration made on the 19th July, 1960, and published in the Government Gazette of 20th July, 1960, declaring certain persons to be "approved vendors" for the purposes of subdivision (14) of Division three of Part II. of the Stamps Act 1958 in so far as the said declaration refers to the under-mentioned person:—

165. Testro Bros. Consolidated Ltd.

And the Honorable Henry Edward Bolte, Her Majesty's Treasurer for the State of Victoria, shall give the necessary directions herein accordingly.

J. COLQUHOUN,
Acting Clerk of the Executive Council.

LICENSING ACT 1958.

At the Executive Council Chamber, Melbourne, the seventeenth day of September, 1963.

PRESENT:

His Excellency the Governor of Victoria.
Mr. Porter | Mr. Meagher.

ANNUAL SITTING OF THE VICTORIAN LICENSING COURT 1963.

IN pursuance of the powers conferred by the *Licensing Act 1958* and all other powers him thereunto enabling His Excellency the Governor of the State of Victoria, in the Commonwealth of Australia, by and with the advice of the Executive Council of the said State, doth by this Order appoint the period from the 1st November, 1963, to the 31st December, 1963, both dates inclusive, as the period for the Annual Sitting of the Licensing Court, and doth further appoint the places and dates for the Annual Sitting of the Court as specified in the Schedule hereunder.

SCHEDULE.

Place.	Date.	Hour.	Licensing Area for which Courts are to be Held.
Melbourne	Friday, 1st November	11.00 a.m.	Central Metropolitan Eastern Metropolitan Northern Metropolitan Southern Metropolitan Western Metropolitan
Warragul	Wednesday, 6th November	11.00 a.m.	Warragul
Bairnsdale	Thursday, 7th November	2.30 p.m.	Bairnsdale
Geelong	Friday, 8th November	11.00 a.m.	Geelong
Mildura	Monday, 11th November	9.30 a.m.	Mildura
Shepparton	Tuesday, 12th November	10.30 a.m.	Shepparton
Wangaratta	Wednesday, 13th November	10.30 a.m.	Wangaratta
Bendigo	Thursday, 14th November	10.00 a.m.	Bendigo
Hamilton	Tuesday, 19th November	10.30 a.m.	Hamilton
Warrnambool	Thursday, 21st November	10.30 a.m.	Warrnambool
Ballarat	Thursday, 21st November	10.00 a.m.	Ballarat

And such aforesaid Sittings shall be deemed to be continued until the 31st day of December, 1963.

And the Honorable Arthur Gordon Rylah, Her Majesty's Chief Secretary for the State of Victoria, shall give the necessary directions herein accordingly.

J. COLQUHOUN,
Acting Clerk of the Executive Council.

MOTOR CAR ACT 1958.

At the Executive Council Chamber, Melbourne, the seventeenth day of September, 1963.

PRESENT:

His Excellency the Governor of Victoria.
Mr. Porter | Mr. Meagher.

MOTOR CAR TRIALS OF SPEED WITHIN THE TOWN OF CAMPERDOWN.

WHEREAS it is enacted by sub-section (2) of section 83 of the *Motor Car Act 1958* that, if a motor car is used on a highway for purposes of racing or of trial of speed, the driver or the person in charge thereof shall be liable to a penalty of not more than Fifty pounds, provided that the said sub-section (2) shall not apply to a motor car used as aforesaid on any highway or portion thereof specified by Order in Council published in the *Government Gazette* and on such days and during such hours as are specified in the Order:

And whereas the Camperdown Motor Sports Club has requested that such an Order be made so as to enable motor car trials of speed to be conducted by the said Club on Lake Bullen Merri-road, on Sunday, the twenty-second day of September, 1963, Sunday, the nineteenth day of January, 1964, and Sunday, the third day of May, 1964:

Now therefore, His Excellency the Governor of the State of Victoria, by and with the advice of the Executive Council thereof and in pursuance of the powers conferred by the *Motor Car Act 1958*, doth by this Order specify that portion of Lake Bullen Merri-road, within the Town of Camperdown extending generally in a westerly direction for a distance of approximately 1 mile from the intersection of the aforesaid road with Park-lane as a highway in respect of which any motor car may without

being subject to the application of the said sub-section (2) of section 83 of the *Motor Car Act 1958* be used for purposes of trials of speed under the control and supervision of the said Camperdown Motor Sports Club on Sunday, the twenty-second day of September, 1963, Sunday, the nineteenth day of January, 1964, and Sunday, the third day of May, 1964, between the hours of twelve o'clock noon and five o'clock in the afternoon on each day provided that the officer in charge of police in attendance is satisfied that such highway is in a satisfactory condition for racing purposes and that adequate arrangements have been made for the safety of the public.

And the Honorable Arthur Gordon Rylah, Her Majesty's Chief Secretary for the State of Victoria, shall give the necessary directions herein accordingly.

J. COLQUHOUN,
Acting Clerk of the Executive Council.

MOTOR CAR ACT 1958.

At the Executive Council Chamber, Melbourne, the seventeenth day of September, 1963.

PRESENT:

His Excellency the Governor of Victoria.
Mr. Porter | Mr. Meagher.

MOTOR CAR TRIALS OF SPEED WITHIN THE BOROUGH OF CAMPERDOWN AND THE SHIRE OF HAMPDEN.

WHEREAS it is enacted by sub-section (2) of section 83 of the *Motor Car Act 1958* that, if a motor car is used on a highway for purposes of racing or of trial of speed, the driver or the person in charge thereof shall be liable to a penalty of not more than Fifty pounds, provided that the said sub-section (2) shall not apply to a

motor car used as aforesaid on any highway or portion thereof specified by Order in Council published in the *Government Gazette* and on such days and during such hours as are specified in the Order.

And whereas the Camperdown Motor Sports Club has requested that such an Order be made so as to enable motor car trials of speed to be conducted by the said Club on Old Timboon-road, on Sunday, the seventeenth day of November, 1963, and on Sunday, the first day of March, 1964.

Now therefore, His Excellency the Governor of the State of Victoria, by and with the advice of the Executive Council thereof, and in pursuance of the powers conferred by the *Motor Car Act 1958*, doth by this Order specify that portion of Old Timboon-road within the Borough of Camperdown and the Shire of Hampden lying between the rail crossing and the Old Geelong-road as a highway in respect of which any motor car may, without being subject to the application of the said sub-section (2) of section 83 of the *Motor Car Act 1958* be used for purposes of trials of speed under the control and supervision of the said Camperdown Motor Sports Club, on Sunday, the seventeenth day of November, 1963, and Sunday, the first day of March, 1964, between the hours of twelve o'clock noon and five o'clock in the afternoon on each day provided that the officer in charge of police in attendance is satisfied that such highway is in a satisfactory condition for racing purposes and that adequate arrangements have been made for the safety of the public.

And the Honorable Arthur Gordon Rylah, Her Majesty's Chief Secretary for the State of Victoria, shall give the necessary directions herein accordingly.

J. COLQUHOUN,
Acting Clerk of the Executive Council.

LOCAL GOVERNMENT DEPARTMENT.

At the Executive Council Chamber, Melbourne, the
seventeenth day of September, 1963.

PRESENT:

His Excellency the Governor of Victoria.
Mr. Porter | Mr. Meagher.

ALTERATION OF THE BOUNDARIES OF THE NORTH AND WEST RIDINGS OF THE SHIRE OF KANIVA.

PURSUANT to the provisions of section 47 of the *Local Government Act 1958* as amended, His Excellency the Governor of the State of Victoria, by and with the advice of the Executive Council thereof, and in compliance with an Application of the Council of the Shire of Kaniva under the said section, hereby alters the boundaries of the north and west ridings and re-defines the boundaries of the east riding of the said municipality in the manner described hereunder, with effect on and from 1st October, 1963:—

SHIRE OF KANIVA.

North Riding (Enlarged and Re-defined.)

Commencing at a point on the northern boundary of the shire distant 9 miles east from its north-western angle; thence southerly by a line to the north-eastern angle of allotment 7, Parish of Yarrangook; thence further southerly by Chappel-road to Edgerley-road; thence westerly by Edgerley-road to Smith-road; thence southerly by Smith-road to the south-western angle of allotment 85, Parish of Dinyarrak; thence easterly by a road to the western boundary of the Parish of Yearlinga; thence southerly by that boundary to the northern angle of allotment 17 in the last-named parish; thence south-easterly by a road to the Western Highway; thence easterly by that highway to the western boundary of the Parish of Kaniva; thence northerly by that boundary and easterly by the northern boundaries of that parish and the Parish of Yanipy to the shire boundary; and thence generally northerly and westerly by the shire boundary to the point of commencement.

(Previous Gazette 1891-2229.)

West Riding (Reduced and Re-defined.)

Commencing at the north-western angle of the shire being a point on the boundary between the States of Victoria and South Australia; thence easterly by the northern boundary of the shire for a distance of 9 miles; thence southerly by a line to the north-eastern angle of allotment 7, Parish of Yarrangook; thence further southerly by Chappel-road to Edgerley-road; thence westerly by Edgerley-road to Smith-road; thence

southerly by Smith-road to the south-western angle of allotment 85, Parish of Dinyarrak; thence easterly by a road to the western boundary of the Parish of Yearlinga; thence southerly by that boundary to the northern angle of allotment 17 in the last-named parish; thence south-easterly by a road to the Western Highway; thence easterly by that highway to the western boundary of the Parish of Kaniva; thence southerly by that boundary to the northern boundary of the Parish of Nateyip; thence easterly by that boundary for a distance of approximately 50 chains; thence southerly by a line parallel to the western boundary of allotment 7 in the last-named parish to the shire boundary and thence westerly and northerly by the shire boundary to the point of commencement.

(Previous Gazette 1891-2229.)

East Riding (Unaltered but Re-defined.)

Commencing at the north-eastern angle of the Parish of Yanipy being a point on the eastern boundary of the shire; thence westerly by the northern boundaries of that parish and the Parish of Kaniva and southerly by the western boundary of the latter parish to the northern boundary of the Parish of Nateyip; thence easterly by that boundary for a distance of approximately 50 chains; thence southerly by a line parallel to the western boundary of allotment 7 in the last-named parish to the shire boundary; and thence easterly, northerly and westerly by the shire boundary to the point of commencement.

(Previous Gazette 1891-2229.)

And the Honorable Murray Victor Porter, Her Majesty's Minister for Local Government for the State of Victoria, shall give the necessary directions herein accordingly.

J. COLQUHOUN,
Acting Clerk of the Executive Council.

LANDLORD AND TENANT ACT 1958.

At the Executive Council Chamber, Melbourne, the
seventeenth day of September, 1963.

PRESENT:

His Excellency the Governor of Victoria.
Mr. Porter | Mr. Meagher.

ORDER EXTENDING APPLICATION OF PART V. OF THE LANDLORD AND TENANT ACT 1958 TO CERTAIN PREMISES.

IN pursuance of the powers conferred by section 44 of the *Landlord and Tenant Act 1958*, His Excellency the Governor of Victoria, by and with the advice of the Executive Council thereof, doth hereby declare that the application of Part V. of the *Landlord and Tenant Act 1958* shall extend to the premises known as No. 44 St. George's-road, Northcote.

And the Honorable Arthur Gordon Rylah, Her Majesty's Attorney-General for the State of Victoria, shall give the necessary directions accordingly.

J. COLQUHOUN,
Acting Clerk of the Executive Council.

APPROACHING LAND SALES.

SALES of Crown lands, in fee-simple, will be held at the under-mentioned places and dates, viz:—

	No. of Gazette.
Ararat.—Thursday, 26th September, 1963	68
Ballarat.—Tuesday, 24th September, 1963	68
Bendigo.—Thursday, 17th October, 1963	73
Kaniva.—Tuesday, 1st October, 1963	70
Mallacoota.—Tuesday, 1st October, 1963	70
Melbourne.—Thursday, 3rd October, 1963	68
Mirboo North.—Thursday, 24th October, 1963	73
Rainbow.—Tuesday, 1st October, 1963	70
Yarram.—Friday, 25th October, 1963	73

LIST OF CROWN LANDS AVAILABLE.

THE under-mentioned areas are available for application as provided by various sections of the Land Act 1958, and all applications received on or before Wednesday, 10th October, 1963, will be deemed to have been made simultaneously, but any application lodged after such date may be considered if received in time for inclusion in the advertisement of the cases to be heard at the Local Land Board. Applications on proper form, accompanied by 5s. duty stamp uncancelled (registration fee), may be delivered or forwarded by post to the Local Land Officer or to any Crown Lands Office in Victoria. Subject to the approval of the Secretary for Lands, when the survey fee exceeds £25 but does not exceed £50, a deposit of £25 may be paid, and when the fee exceeds £50, a deposit of 50 per cent. of the fee, the balance in either case being payable over six years in half-yearly instalments.

Marked plans of any particular area, application forms, and any further information may be obtained from the Crown Lands Department, Melbourne, and Land Office, Ballarat.

Department of Crown Lands and Survey,
Melbourne, 16th September, 1963.

KEITH TURNBULL,
Commissioner of Crown Lands and Survey.

* Improvements may be subject to re-valuation after land has been granted to an applicant.

Local Land Office.	County.	Parish.	Allotment.	Section.	Area. A. R. P.	How Available Classification.	Value per Lot. £ s. d.	Survey Fee. £ s. d.	Valuation of improvements (if any).	Location of Land, &c.	Nearest Railway Station or Township and Distance in miles therefrom.	How Accessible.	Water Supply.	General Description of Land—Soil, Timber, Suitability (Grazing, &c.).
Stawell	Boring	Stawell	17	01	0 1 0+ (Subject to Survey)	Rental to be fixed	6 12 6	One	Fronting north side of Mathers-street about 5 chains west of Darlington-lane	Stawell Railway Station, 1 1/2 miles	By track	To be conveyed	Gently sloping, part thick grass and part Golden Wattle and dense broom scrub. Suitable for residence purposes.	

AVAILABLE UNDER SECTION 138 OF THE LAND ACT 1958.

Land Act 1958.

LEASE SURRENDERED.

NOTICE is hereby given that the Governor in Council has accepted the Surrender of the Lease mentioned in the Schedule hereunder for the reason specified.

District.	Corr. No.	Name.	Section of Land Act under which Leased.	Parish.	Allotment.	Section.	Area.	Class.	Reason.
Eastern ..	2/5	Don Geoffrey Whitsea	155	Thowgla ..	21 and 22	..	A. R. P. 172 1 16	..	Conversion to non-residence

Department of Crown Lands and Survey,
Melbourne, 6th September, 1963.

KEITH TURNBULL,
Commissioner of Crown Lands and Survey.

LOCAL LAND BOARDS.

IN pursuance of the provisions of section 34 of the Land Act 1958, notice is hereby given that public hearings at the following places and times, will be conducted by the persons respectively mentioned, being duly appointed in that behalf.

KEITH TURNBULL,
Commissioner of Crown Lands and Survey.
Department of Crown Lands and Survey,
Melbourne.

SCHEDULE.

- WANGARATTA LAND OFFICE, Monday, 30th September, 1963, at 11.30 a.m.—J. A. Murphy, D. O'Connor.
- WANGARATTA LAND OFFICE, Tuesday, Wednesday, 1st and 2nd October, 1963, at 9 a.m.—J. A. Murphy, D. O'Connor.
- COBRAM COURT HOUSE, Thursday, 3rd October, 1963, at 10.30 a.m.—J. A. Murphy, D. O'Connor.
- MOYHU LAND INSPECTOR'S OFFICE, Friday, 4th October, 1963, at 9.30 a.m.—J. A. Murphy, D. O'Connor.
- YACKANDANDAH LAND INSPECTOR'S OFFICE, Monday, 7th October, 1963, at 1 p.m.—J. A. Murphy, D. O'Connor.
- MYRTLEFORD LAND INSPECTOR'S OFFICE, Tuesday, 8th October, 1963, at 9.30 a.m.—J. A. Murphy, D. O'Connor.
- BRIGHT LAND INSPECTOR'S OFFICE, Wednesday, 9th October, 1963, at 9.30 a.m.—J. A. Murphy, D. O'Connor.
- CORRYONG LAND INSPECTOR'S OFFICE, Thursday, 10th October, 1963, at 9 a.m.—J. A. Murphy, D. O'Connor.
- MITTA MITTA LAND INSPECTOR'S OFFICE, Friday, 11th October, 1963, at 9 a.m.—J. A. Murphy, D. O'Connor.

AMENDMENT OF REGULATIONS FOR THE CARE, PROTECTION AND MANAGEMENT OF "ROSALIND PARK", BENDIGO.

THE Board of Land and Works, in pursuance of the powers conferred on it, doth hereby amend the Regulations made by it on the 20th February, 1952, for the care, protection and management of the land in the City of Bendigo, reserved by Order in Council of the 5th February, 1952, as a site for Public Recreation and Drainage purposes, and known as "Rosalind Park":—

PART V.—SHOWGROUNDS.

By deleting Regulation 7 and substituting therefor under the same number the following Regulation:—

7. "Every person, club or society renting or hiring the ground for any purpose whatsoever and who make any charge to the public for admission to the ground shall pay to the Committee such fee for the use of the ground as the Committee may from time to time determine but the maximum charge shall not exceed the sum equivalent to 15 per cent. of the amount received from the public for admission to the ground and grandstands with a minimum payment of £5."—(Rs.1375.)

The common seal of the Board of Land and Works was hereto affixed this seventeenth day of September, 1963, in the presence of—

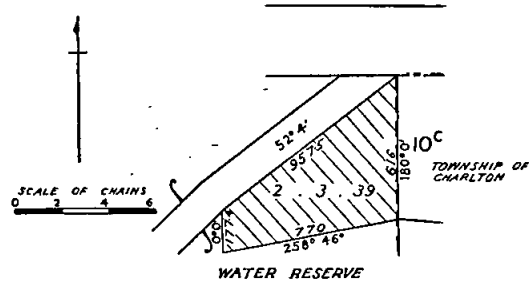
(SEAL) KEITH TURNBULL, President.
L. W. BIRCH, Member.

PROPOSED REVOCATION OF TEMPORARY RESERVATION, AND THE WITHHOLDING FROM SALE, LEASING, AND LICENSING OF LAND BY ORDER IN COUNCIL.

IN pursuance of the provisions of the Land Act 1958, notice is hereby given that it is the intention of the Governor in Council to revoke the temporary reservation, and the withholding from sale, leasing and licensing of the land by Order in Council hereunder referred to, viz.:—

The following Notice was published 1° on the 11th September, 1963, pursuant to Order of the 4th September, 1963.

WOORONOOK.—The temporary reservation as a site for Affording Access to Water and the withholding from sale, leasing and licensing by Order in Council of the 2nd February, 1880, of 100 acres of land in the Parish of Woornook, are about to be revoked, so far only as the portion containing 2 acres 3 roods 39 perches, indicated by hachure on plan hereunder, is concerned.—(W.298(2) (Rs.5784).



KEITH TURNBULL,
Commissioner of Crown Lands and Survey.

PROPOSED REVOCATIONS OF TEMPORARY RESERVATIONS OF LANDS BY ORDERS IN COUNCIL.

IN pursuance of the provisions of the Land Act 1958, notice is hereby given that it is the intention of the Governor in Council to revoke the temporary reservations of lands by Orders in Council hereunder referred to, viz.:—

The following Notices were published 1° on the 4th September, 1963, pursuant to Orders of the 27th August, 1963.

BARWIDGEE (EUROBIN).—The temporary reservation, by Order in Council of the 6th October, 1873, of 3 acres 2 roods 6 perches of land in the Parish of Barwidgee as a site for State School purposes.—(B.637(9) (540/130).

COOPER'S CREEK.—The temporary reservation, by Order in Council of the 19th September, 1922, of 2 acres 3 roods 39 perches of land in the Township of Cooper's Creek as a site for a State School.—(C.435(1) (Rs.2582).

KEITH TURNBULL,
Commissioner of Crown Lands and Survey.

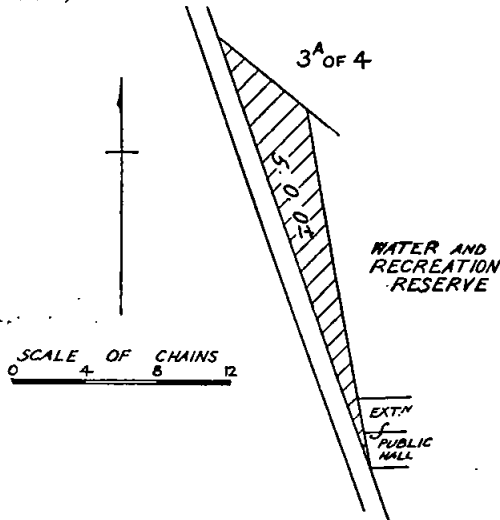
PROPOSED REVOCATIONS OF TEMPORARY RESERVATIONS OF LANDS BY ORDERS IN COUNCIL.

IN pursuance of the provisions of the *Land Act 1958*, notice is hereby given that it is the intention of the Governor in Council to revoke the temporary reservations of lands by Orders in Council hereunder referred to, viz.:-

The following Notices were published 1° on the 28th August, 1963, pursuant to Orders of the 20th August, 1963.

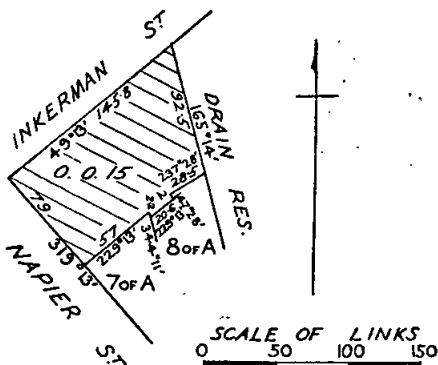
MULLINDOLINGONG.—The temporary reservation, by Order in Council of the 29th July, 1901, of 2 roods of land in the Parish of Mullindolingong as a site for a Public Hall, and the temporary reservation, by Order in Council of the 1st December, 1908, of 2 roods of land as an extension thereto.—(M.477(*) (Rs.5712).

MULLINDOLINGONG.—The temporary reservation, by Order in Council of the 25th September, 1917, of 64 acres more or less of land in the Parish of Mullindolingong, as a site for Water and Recreation purposes, so far only as the portion containing 5 acres more or less, indicated by hachure on plan hereunder, is concerned.—(M.477(*) (Rs.1377).



ST. ARNAUD.—The temporary reservation, by Order in Council of the 26th October, 1874 (see *Government Gazette* of the 30th October, 1874, page 1916), of 9½ perches of land in the Township of St. Arnaud, as a site for Engine House for Fire Brigade.—(S.206⁽¹⁰⁾ (C.82375).

ST. ARNAUD.—The temporary reservation, by Order in Council of the 26th January, 1874 (see *Government Gazette* of the 30th January, 1874, page 185), of 1 acre 1 rood more or less of land in the Township of St. Arnaud, as a site for Drainage purposes, revoked as to part by various Orders, is about to be revoked so far only as the portion containing 15 perches, indicated by hachure on plan hereunder, is concerned.—(S.206⁽¹⁰⁾ (C.81873).



KEITH TURNBULL,
Commissioner of Crown Lands and Survey.

PROPOSED REVOCATION OF TEMPORARY RESERVATION, AND THE WITHHOLDING FROM SALE, LEASING, AND LICENSING OF LAND BY ORDER IN COUNCIL.

IN pursuance of the provisions of the *Land Act 1958*, notice is hereby given that it is the intention of the Governor in Council to revoke the temporary reservation, and the withholding from sale, leasing and licensing of land by Order in Council hereunder referred to, viz.:-

The following Notice was published 1° on the 18th September, 1963, pursuant to Order of the 10th September, 1963.

LANDSBOROUGH.—The temporary reservation as a site for Public purposes (State School) and the withholding from sale, leasing and licensing by Order in Council of the 25th June, 1877 (see *Government Gazette* of the 29th June, 1877, page 1243), of 5 acres of land in the Parish of Landsborough.—(L.119(*) (M.36179).

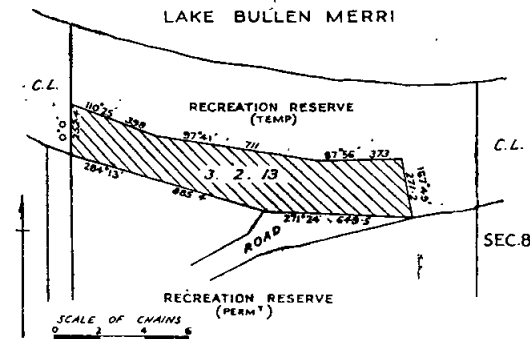
KEITH TURNBULL,
Commissioner of Crown Lands and Survey.

PROPOSED REVOCATIONS OF TEMPORARY RESERVATIONS OF LANDS BY ORDERS IN COUNCIL.

IN pursuance of the provisions of the *Land Act 1958*, notice is hereby given that it is the intention of the Governor in Council to revoke the temporary reservations of lands by Orders in Council hereunder referred to, viz.:-

The following Notices were published 1° on the 18th September, 1963, pursuant to Orders of the 10th September, 1963.

COLONGULAC.—The temporary reservation, by Order in Council of the 26th July, 1955, of 9 acres 3 roods 30 perches, more or less, of land in the Parish of Colongulac, as a site for Public Recreation, so far only as the portion containing 3 acres 2 roods 13 perches, as indicated by hachure on plan hereunder, is concerned.—(C.294⁽²⁾ (Rs.4075).



GOYURA.—The temporary reservation, by Order in Council of the 11th January, 1895, of 13 acres 2 roods of land in the Township of Goyura, as a site for Public Recreation.—(G.202(*) (Rs.7204).

GOYURA.—The temporary reservation, by Order in Council of the 10th August, 1914, of 46 acres 0 roods 26 perches of land in the Township of Goyura, as a site for Race-course and other purposes of Public Recreation.—(G.202(*) (Rs.7204).

TAMINICK.—The temporary reservation, by Order in Council of the 10th January, 1924, of 168 acres 1 rood 4 perches of land in the Parish of Taminick, as a site for a Quarry, revoked as to part by Order of the 2nd November, 1955, is about to be revoked so far as the balance thereof, containing 158 acres 1 rood 4 perches, more or less, is concerned.—(T.155⁽³⁾ (Rs.2878).

TAMINICK.—The temporary reservation, by Order in Council of the 1st February, 1956, of 15 acres, more or less, of land in the Parish of Taminick, as a site for Preservation of Native Flora.—(T.155⁽³⁾ (Rs.7423).

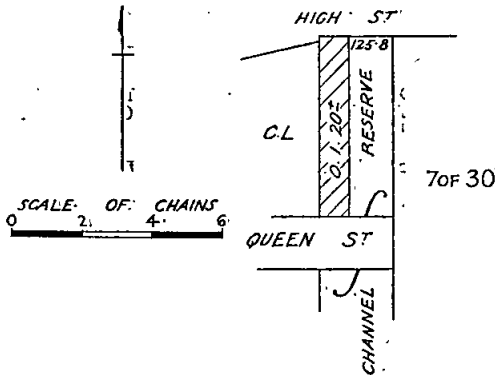
KEITH TURNBULL,
Commissioner of Crown Lands and Survey.

PROPOSED REVOCATIONS OF TEMPORARY RESERVATIONS OF LANDS BY ORDERS IN COUNCIL.

IN pursuance of the provisions of the Land Act 1958, notice is hereby given that it is the intention of the Governor in Council to revoke the temporary reservations of lands by Orders in Council hereunder referred to, viz.:-

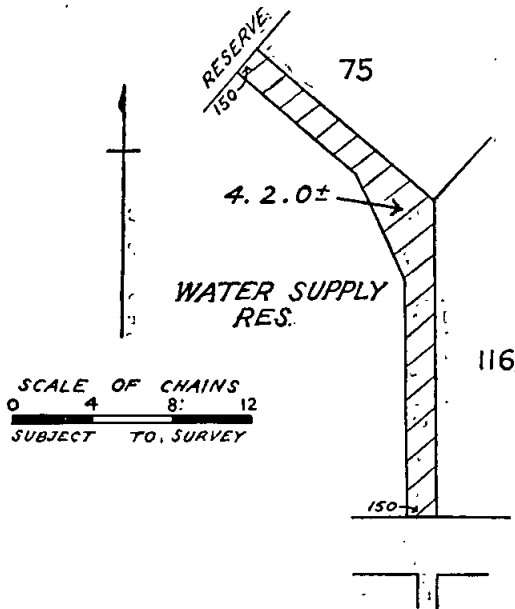
The following Notices were published 1° on the 11th September, 1963, pursuant to Orders of the 4th September, 1963.

CARISBROOK.—The temporary reservation, by Order in Council of the 11th March, 1872. (see Government Gazette of the 15th March, 1872, page 574), of 10 acres 3 roods 34 perches, more or less, of land in the Township of Carisbrook, as a site for a Storm-water Channel, so far only as the portion containing 1 rood 20 perches, more or less, indicated by hachure on plan hereunder, is concerned.—(C.132⁽⁹⁾) (Rs.8248).



DAYLESFORD.—The temporary reservation, by Order in Council of the 29th June, 1887, of 3 acres 3 roods 1 perch of land in the Township of Daylesford, as a site for Water Supply purposes.—(D.13⁽²⁾) (C.85533).

Ni-Ni.—The temporary reservation, by Order in Council of the 4th November, 1889, of 43 acres 2 roods 6 perches of land in the Parish of Ni-Ni, as a site for Water Supply purposes, so far only as the portion containing 4 acres 2 roods; more or less, indicated by hachure on plan hereunder, is concerned.—(N.124⁽²⁾) (C.43806).



KEITH TURNBULL,
Commissioner of Crown Lands and Survey.

REGULATIONS FOR THE CARE, PROTECTION AND MANAGEMENT OF THE "HEPBURN SPRINGS RESERVE".

THE Board of Land and Works, in pursuance of the powers conferred on it, doth hereby amend the Regulations made by it on the 3rd February, 1960, for the care, protection and management of the land in the Parish of Wombat, Township of Hepburn, temporarily reserved by Order in Council of the 4th August, 1959, as a site for Mineral Springs and Public Park, by rescinding Regulation No: 22 and substituting therefor under the same number the following regulation:—

REGULATION:

22. The Committee of Management may from time to time select portions of the Reserve for the parking of cars and vehicles, and for the tethering of horses; and no cars, vehicles; or horses shall be parked or tethered in any portion of the Reserve other than in the portions set aside for the purpose, and the Committee of Management may make and fix such fees for the parking of vehicles and tethering of horses as it may determine, such fees not to exceed Two shillings per day per horse or vehicle.—(Rs.3355.)

The common seal of the Board of Land and Works was hereto affixed this seventeenth day of September, 1963, in the presence of—

(SEAL) KEITH TURNBULL, President.
L. W. BIRCH, Member.

REGULATIONS FOR THE CARE, PROTECTION AND MANAGEMENT OF THE "KERANG SWIMMING POOL RESERVE".

WHEREAS by section 218 of the Land Act 1958 power is given to the Board of Land and Works to make Regulations in respect of the care, protection and management of any Crown land which has been reserved under the Land Acts for any public purpose whatsoever and which has not been conveyed to or vested in trustees, and for the further purposes as enacted: Now therefore the Board of Land and Works, in pursuance of the power conferred aforesaid, doth hereby make the following Regulations in respect of the land in the Township of Kerang, temporarily reserved by Order in Council dated the 14th March, 1962, as a site for Public Recreation, and known as the "Kerang Swimming Pool Reserve".

REGULATIONS.

Definitions.

- In these Regulations—
"the Committee" means the Council of the Shire of Kerang,
"the Reserve" means the Kerang Swimming Pool Reserve,
"the Swimming Pool" shall include any swimming pool, wading pool or diving pool on the Reserve.

Good Order and Decency.

- No person shall—
(a) enter or remain in the Reserve who may offend against decency as regards dress, language or conduct, or who may behave in a disorderly, unseemly or offensive manner, or create or take part in any disturbance;
(b) enter or remain in the Reserve whilst in a state of intoxication;
(c) use indecent or offensive language in the Reserve;
(d) offer any articles for sale or bring any intoxicating liquor into the Reserve without, in either case, the consent of the Committee;
(e) enter the Reserve whilst suffering from any infectious or contagious diseases;
(f) obstruct, hinder or interfere with any person employed in the Reserve;
(g) enter the pool without first using the showers provided;
(h) dress or undress (either wholly or partly) on any part of the Reserve except such place or places as shall be authorized or established by the Committee for the purpose.
- Any person authorized by the Committee for the purpose may refuse to admit any person to the Reserve.

Power to Fix Charges.

- The Committee may from time to time—
(a) fix tolls, entrance fees and other charges to be paid by all persons for entering on or upon the Reserve or any specific part or parts thereof and/or for the use of any buildings, erections or other facilities thereon;

- (b) exempt (either wholly or partly) any person or class of persons from payment of such charges;
- (c) fix charges for admission to any of the functions referred to in clauses 6 and 7 hereof; and
- (d) vary, amend, suspend or repeal any or all such charges.

Payment of Charges.

5. (a) No person shall—
- (1) enter the Reserve, or
 - (2) bathe in or enter the Swimming Pool thereon, or
 - (3) enter or use any bathing box, dressing shed or other dressing place or any other facility thereon—

unless and until he shall have paid the charge or charges fixed by the Committee for entry therein or thereon and/or for the use thereof.

(b) These Regulations shall not apply to members of the Committee or its Officers or employees whilst on duty on the Reserve.

Power to Hold Entertainments.

6. The Committee may from time to time hold entertainments, performances, competitions, sports, instructions, carnivals and other functions in the Reserve.

7. The Committee may from time to time in its discretion and without at any time ascribing any reason for refusing so to do—

- (a) let the Reserve or any part or parts thereof or grant an occupancy to use the same to any person, persons, club or other association of persons for any purpose not inconsistent with these Regulations, including the conducting thereon of entertainments, performances, competitions, sports, instructions, carnivals and other functions upon such occasion or occasions for such period or periods and upon such conditions as to payment and otherwise as it may deem reasonable and as are consistent with these Regulations; and
- (b) authorize such tenant or occupant to charge for admission to any such function and to refuse admission thereto to any person who shall fail or refuse to pay such charge.

Tenant or Occupant Not to Hold Entertainments Without Consent of Committee.

8. No person, person's club or other association of persons, whether or not the same shall be a tenant or occupant of the Reserve or any part or parts thereof, shall conduct any entertainment, performances, competitions, sports, instruction, carnival or other function on the Reserve or any part thereof and/or make any charge for admission thereto or for the use of any facility thereon without the authority, in writing, of the Committee first had and obtained.

Damage to Building, &c.

9. No person shall damage or cause any damage to any building, erection, facility, furniture, fixing or fitting on the Reserve.

Care of Fixtures, &c.

10. No person shall—
- (a) damage or cause any damage to or pluck or break or otherwise interfere with any tree, shrubs or other plants or flowers, &c., or
 - (b) walk, run or be upon any flower beds or borders, or
 - (c) climb, jump, get upon or over any fence, gate, seat (except for the purpose of sitting thereon) or other structure, or
 - (d) roll or throw stones or other missiles, or
 - (e) leave any bottles, broken glass, paper, orange peel, banana skins or other rubbish or refuse, or
 - (f) post any bills or advertisements on any of the fences, gates, buildings, seats or other structures—
- on the Reserve or any part thereof.

Fires Prohibited.

11. No person shall light any fire on any part of the Reserve, except at such place or places as may be set aside for the purpose by the Committee.

No Sales or Business.

12. No person shall without the permission of the Committee, in writing, first had and obtained—
- (a) sell or barter, or offer for sale any food, drink, or other article,
 - (b) for any fee or reward conduct any class of instruction or coaching in swimming, diving or other water sport or provide or offer to pro-

- vide any service (whether of massage, physiotherapy or otherwise), or
 - (c) conduct or assist in conducting any business or money-making concern—
- on the Reserve or any part thereof.

Authorized Sales and Business.

13. The Committee may from time to time and upon such terms as to payment or otherwise and subject to such restrictions and conditions as it may deem, authorize any person or person's club or other association of persons—

- (a) to sell any food, drink or other article;
- (b) to provide for fee or reward any service of instruction or coaching in swimming, diving or other water sport, or of massage or physiotherapy—

on the Reserve or such part or parts of it as the Committee may fix.

Young Children.

14. Children under the age of seven years and not being under the control of some competent person may be refused admission to the Reserve and/or may be removed therefrom.

Firearms and Gambling.

15. No person shall—

- (a) carry or use any firearms, or
 - (b) conduct any gambling or game of chance or bet—
- on the Reserve or any part thereof.

Animals.

16. No person being the owner or having the possession, care, custody, control or supervision of any animal shall—

- (a) without the consent, in writing, of the Committee first had and obtained allow or suffer such animal to wander or to be put or placed upon or remain on the Reserve or any part of it, or
- (b) permit, allow or suffer such animal to enter or remain in the water in the Swimming Pool.

Persons to Depart Reserve.

17. No person shall remain on the Reserve or any part thereof after being lawfully directed by any member, officer or employee of the Committee to leave the same.

Intoxicated and Disorderly Persons.

18. Any person who—

- (a) is reasonably considered by any member, officer or employee of the Committee or by any person, club or association who or which is for the time being the tenant or occupier of the Committee to be in a state of intoxication or under the influence of alcohol or any drug to the extent that his presence on the Reserve is undesirable or an inconvenience or nuisance to other persons using the same, or
- (b) behaves in a disorderly manner, or
- (c) creates, causes or takes part in any disturbance, or
- (d) commits any act of indecency, or
- (e) refuses to obey the lawful instructions of any member, officer, or employee of the Committee or of or on behalf of the person, club, or association who or which is for the time being the tenant or occupier of the Committee, or
- (f) commits any breach of these Regulations—

shall be liable to be removed from the Reserve notwithstanding that such person may have paid for admission thereto and shall also be liable to prosecution for an offence against these Regulations.

Recovery of Loss by Damage.

19. Without derogating in any way from the generality of the provisions of clause 7 hereof the Committee may—

- (a) require any person, club or association to whom the Reserve or any part of it is let, hired or occupancy granted to deposit with the Committee at such time as the Committee shall specify a sum not exceeding Ten pounds (£10) by way of guarantee that proper care will be taken by such person, clubs or association of the Reserve and all buildings, erections, facilities, furniture, fixtures and fittings thereon, and further by way of indemnity for any damage caused thereto during the period of any such letting, hiring or occupancy granted (as the case may be);
- (b) in the event of any damage or injury being caused to or sustained by any of the aforesaid buildings, erections, facilities, furniture, fixtures and fittings during the period of such letting, hiring or occupancy granted (irrespective of by

whom such damage is caused) and without in any way limiting the legal remedies of the Committee in respect of such damage or injury the Committee may cause such damage or injury to be repaired, and may deduct the cost thereof from the sum so deposited or (in the event of such cost exceeding the sum deposited) may retain the whole of the said deposit and sue the said person, club or association in any court of competent jurisdiction or recover the balance of such cost over and above the amount so deposited.

Pollution of Pool.

20. No person shall use soap or any other preparation in or cause the water in the Swimming Pool to be polluted in any way.

Liability for Loss or Damage.

21. The Committee shall not be liable for any accident or injury to or loss or damage suffered by any person or persons whilst on the Reserve.—(Rs.5954.)

The common seal of the Board of Land and Works was hereto affixed this seventeenth day of September, 1963, in the presence of—

(SEAL) KEITH TURNBULL, President.
L. W. BIRCH, Member.

Every person who contravenes or fails to comply with these Regulations shall, in accordance with the provisions of section 218 of the *Land Act 1958*, for each offence be liable to a penalty of not more than Five pounds, and every person who contravenes or fails to comply with any such Regulations, and who, after he has been warned by any bailiff of Crown lands or by any member of the Police Force, does not desist therefrom, may be forthwith apprehended by such bailiff or member of the Police Force and taken before some justice to be dealt with according to law and shall be liable to a penalty of not more than Ten pounds.

COMMITTEES OF MANAGEMENT OF RESERVES.

APPOINTMENTS.

WHEREAS by section 221 of the *Land Act 1958* it is provided that it shall be lawful for the Governor in Council or the Board of Land and Works to appoint and remove any number of persons, not less than three, or any municipal council, or the governing body of any corporation, to be a Committee of Management of any specified Crown land reserved either temporarily or permanently for any of the purposes set out in section 14 of the *Land Act 1958*, and not conveyed to or vested in trustees: Now therefore the Board of Land and Works doth hereby appoint the under-mentioned persons to be members of the Committee of Management of the Reserves named:—

RESERVE FOR THE PRESERVATION OF NATIVE FLORA,
PARISH OF STAWELL.

The Council of the Town of Stawell as a Committee of Management of the remaining portion of the land in the Parish of Stawell temporarily reserved by Order in Council dated the 19th March, 1963, as a site for the Preservation of Native Flora.—(Corres. Rs.8210.)

"UPPER PAKENHAM HALL AND PUBLIC LIBRARY RESERVE."

James Grenville Hosking, Frederic Scobie Preston, Eadith Lesley Orr, Henry William Blackwell, Joseph Taylor, Henry Downton Blackburne, Paul Leonard Gallon, Bruce Henry Harvie, David H. Williams, Edward Warner Nye and Jeffrey Allan Williams as a Committee of Management for a period of three (3) years of the land temporarily reserved by Order in Council dated the 2nd September, 1940, as a site for a Public Hall in the Parish of Gembrook at Upper Pakenham, known as the "Upper Pakenham Hall and Public Library Reserve".—(Corres. Rs.5083.)

"CAMPING AND WATER RESERVE", PARISH OF MYRTLEFORD.

The Council of the Shire of Myrtleford as a Committee of Management of the land in the Parish of Myrtleford temporarily reserved by Order in Council dated the 30th January, 1894, as a site for Camping and Watering purposes.—(Corres. Rs.8269.)

"LAANECORIE ON LODDON RECREATION RESERVE."

Charles Ernest Cornwall, Thomas Alexander Smith, Graham Allen Brownbill, Brendan Maxwell Lyon, Harold John Cole, John Galloway, Gavin Joseph Trimble, Keith Bayliss and William Thomas Trimble as a Committee of

Management for a period of three (3) years of the land temporarily reserved by Order in Council of the 4th May, 1948, as a site for Public Recreation in the Township and Parish of Laanecoorie, and known as the "Laanecoorie on Loddon Recreation Reserve".—(Corres. Rs.6165.)

"RYE FORESHORE RESERVE."

The Council of the Shire of Flinders as a Committee of Management of such portion of the land in the Parish of Nepean reserved as a site for Public purposes, and known as "Rye Foreshore", as is indicated by red colour on plan marked R/13.3.23 attached to Lands Department correspondence Rs.3565.—(Corres. Rs.3565.)

"RESERVE FOR A RUBBISH DEPOT, PARISH OF NARRAWONG."

The Council of the Shire of Portland as a Committee of Management of the land in the Parish of Narrawong temporarily reserved by Order in Council dated the 2nd July, 1963, as a site for a Rubbish Depot.—(Corres. Rs.8223.)

"YALLOCK MECHANICS' INSTITUTE RESERVE."

Wilfred Kassell, Henry Evans, Frederick William Ashby, Thomas Alfred Hatty, Rodney Noel Humphrey, Keith William Tierney, Lloyd Charles Humphrey, George Frederick Cox and William Henry Fechner as a Committee of Management for a period of three (3) years of the land temporarily reserved by Order in Council dated 13th October, 1903, as a site for a Mechanics' Institute in the Parish of Yallock, and known as the "Yallock Mechanics' Institute Reserve".—(Corres. Rs.4911.)

"CASHMORE RECREATION RESERVE."

Edward Neil Alexander, Herbert Wilmot, Stanley Keith Peters, Lawrence Stephen Rogers and Albert Wilmot as a Committee of Management for a period of three (3) years of the land temporarily reserved by Order in Council dated 16th October, 1934, as a site for Public Recreation in the Parish of Trewalla, and known as the "Cashmore Recreation Reserve".—(Corres. Rs.4408.)

"LETHBRIDGE PUBLIC HALL AND LIBRARY."

William Broom, Claud Vivian MacDonald, Charles Albert Laird, Keith Henry Ackland, Bernard Dooley, Eric Angus McGillivray, Eric William Mead and George Henry Broom as a Committee of Management for a period of three (3) years of the land temporarily reserved by Order in Council dated 7th December, 1891, as a site for a Public Hall and Free Library at Lethbridge, and known as the "Lethbridge Public Hall and Free Library Reserve".—(Corres. Rs.715.)

"DARTMOOR RECREATION RESERVE."

John Vernon Spencer, Allan Collie, Jack Russel Greenham, Donald McIntyre, Ivan Edwin Jones, Lloyd Arthur Wapling and Norval Ward Pratt as a Committee of Management for a period of three (3) years of the land temporarily reserved by Order in Council dated the 17th February, 1916, as a site for Public Recreation in the Town of Dartmoor, and known as the "Dartmoor Recreation Reserve".—(Corres. Rs.901.)

"CORACK PARK RESERVE."

James Aloysius Brennan, Norval Keith Madder, Eric John McCallum, Clifford Arthur Madder, Patrick Joseph Brennan, Denis Joseph Harty, William Bernard Harty, Alan John Sands, Athol John Raymond Madder and Ferrier Vos Trevor Smith as a Committee of Management for a period of three (3) years of the lands temporarily reserved by Orders in Council dated the 13th November, 1912, and the 9th March, 1937, as sites for Public Recreation in the Township of Corack and Parish of Corack East, and known as the "Corack Park".—(Corres. Rs.2230, Rs.4660.)

"ORBOST RECREATION RESERVE."

James Warran Lynn, Graham Thomas Herbert, Gordon Frank Andrews, William Bird Dreverman and Raymond Athol Legge for a period of three (3) years, together with Raymond Bruce Osborne and Alexa Jean Mundy for so long only as they continue to be Councillors and the elect of the Council of the Shire of Orbost, as a Committee of Management of that portion of the land in the Township of Orbost temporarily reserved by Order in Council dated 24th February, 1885, as a site for Cricket and other purposes of Public Recreation as is indicated by red border on plan marked "O"/26.10.61 attached to Lands Department correspondence Rs.2684.—(Corres. Rs.2684.)

"WEERITE PUBLIC HALL RESERVE."

William Clarence Sumner in the place of Leo William Whytcross, resigned, as a member of the Committee of Management for a period ending the 4th April, 1965, of the land in the Parish of Purrumbete North temporarily reserved by Order in Council dated the 30th September, 1958, as a site for a Public Hall, and known as the "Weerite Public Hall Reserve".—(Corres. Rs.7760.)

"GUNDOWRING RECREATION AND PUBLIC HALL RESERVE."

Errol D. Barton, Charles D. Crosthwaite, Henry C. Arundel, Roderick C. Barton, Gordon A. Barton, Allan C. Boyd, Brian F. Ford, Edward T. Arundel and Stephen P. Arundel as a Committee of Management for a period of three (3) years of the land in the Township of Sale, temporarily reserved by Order in Council of the 25th November, 1953, as a site for Public Recreation and Public Hall.—(Corres. Rs.7188.)

"SALE CRICKET AND RECREATION RESERVE."

William John Stephenson, Clifford Francis Gamlin, Kevin Maxwell Stanley, John Locksley Wood, Robert George Maxfield, Kevin John Hogan and Percy Henry William Schacht as the Committee of Management for a period of three (3) years of the land in the Township of Sale, Parish of Sale, temporarily reserved by Order in Council dated the 20th October, 1959, as a site for Cricket and Public Recreation, and known as the "Sale Cricket and Recreation Reserve".—(Corres. Rs.1072.)

"HUNTLY RECREATION RESERVE."

Keith Franklin Kelly in the place of Clarence J. Silvester, resigned, as a member of the Committee of Management for a period ending the 29th May, 1963, of the land in the Township of Huntly temporarily reserved by Orders in Council dated 27th October, 1890, and 26th September, 1961, as sites for Public Recreation, and known as the "Huntly Recreation Reserve".—(Corres. Rs.1792.)

"GERRIGERRUP RECREATION RESERVE."

Howard Evan Jones, John William Ball, Victor Keith Ball, Ian Norman Learmonth, Geoffrey Arthur Waters, Oscar Alfred Miles and Albert McLauhlan as a Committee of Management for a period of three (3) years of the land in the Parish of Tallangook temporarily reserved by Order in Council dated the 15th June, 1960, as a site for Public Recreation, and known as the "Gerrigerrup Recreation Reserve".—(Corres. Rs.7936.)

"INVERLOCH FORESHORE AND POINT SMYTHE RESERVES."

Geoffrey T. Millard, Herbert George Bird, David Charles Beaton, Ronald Alfred Philpott, Malcolm Youl, Douglas Maxwell Annand, Robert T. J. Banks, Robert Steven Maizey, Herbert Mervyn Pryor, George Robert McDonald, Edward R. H. Cross and John T. Miller as a Committee of Management for a period of three (3) years ending the 14th September, 1966, of the areas coloured red on the plan marked K/12.5.59 attached to Lands Department correspondence Rs.771, being reserved Crown lands in the Township of Inverloch and the Parishes of Tarwin, Kirrak and Drumdemara, and together known as the "Inverloch Foreshore and Point Smythe Public Park Reserves".—(Corres. Rs.771, Rs.2634.)

"MIRBOO RECREATION RESERVE."

Maurice William Pyle in the place of Christopher Stoney (resigned), together with George Brockley Riches and John Thomas Jacka as members of the Committee of Management for a period ending the 3rd July, 1965, of the land temporarily reserved by Order in Council dated the 21st March, 1934, as a site for Recreation and Amusement of the People in the Parish of Mirboo South, Township of Mirboo, and known as the "Mirboo Recreation Reserve".—(Corres. Rs.4196.)

"MILAWA RECREATION RESERVE."

Donald Kerr Gardner, Thomas Wilson Kerr, Norman Earl Osmand, James Andrew Ferguson, Alan George Dickson, Alan Arthur Robinson, James Kirkwood Turner, Harold Cook, William James Hodgens and William Thomas Allan as a Committee of Management for a period of three (3) years of the land permanently reserved by Order in Council dated 7th July, 1873, as a site for Recreation purposes in the Parish of Oxley, and known as the "Milawa Recreation Reserve".—(Corres. Rs.3367.)

"AVENEL CHILDREN'S PLAYGROUND AND RECREATION RESERVE."

Peter Millington Leonard, Leonard Robert Underwood, Kenneth William Snodgrass, James Eric Langford-Sidebottom, William Henry Sloper, James Peper Burns, Leonard George Grandison and Victor Lionel Young as a Committee of Management for a period of three (3) years of the land in the Township and Parish of Avenel temporarily reserved as a site for Children's Playground and Public Recreation by Order in Council dated the 16th March, 1960, and known as the "Avenel Children's Playground and Recreation Reserve".—(Corres. Rs.7908.)

"YARRAGON RECREATION RESERVE."

Leslie Colin Handley, Henry James Bowers, Terrence Matthew Rossiter, Stephen Walter McIntyre, Ian William Best, Josiah Catterton Wheller and Gordon Lawrence Fitzgerald as a Committee of Management for a period of three (3) years of the land temporarily reserved by Order in Council dated 25th September, 1906, as a site for Public Recreation in the Township of Yarragon, and known as the "Yarragon Recreation Reserve".—(Corres. Rs.936.)

"MOOROOPNA MECHANICS' INSTITUTE, PUBLIC HALL AND COURT HOUSE RESERVE."

Herbert Arthur Anselmi in the place of Geoffrey Charles Hill (resigned), as a member of the Committee of Management for a period ending the 4th December, 1965, of the remaining portion of the land temporarily reserved by Order in Council dated 7th September, 1909, as a site for a Mechanics' Institute and Public Hall and temporarily reserved by Order in Council dated 30th September, 1958, for the additional purpose of a Court House in the Parish of Toolamba, at Mooroopna, and known as the "Mooroopna Mechanics' Institute, Public Hall and Court House Reserve".—(Corres. Rs.7485.)

"LAKE BOGA WATER SUPPLY AND PUBLIC PARK RESERVE."

Neville Keith Beasley (for so long only as he shall continue to be the nominee of the Council of the Shire of Swan Hill) as a member of the Committee of Management of the reserved Crown land shown coloured red and bordered red on plan marked KB/4.8.60, attached to Lands Department correspondence Rs.6286, and known as the "Lake Boga Water Supply and Public Park Reserves".—(Corres. Rs.6286.)

"MURTOA RACECOURSE AND RECREATION RESERVE."

Michael Bernard Delahunty, Roderick Mark Delahunty, Daniel Alphonso Tobin, Robert Cram, Siegmund Rabl, Herbert John Grigg and Norman Francis Pickering as a Committee of Management for a period of three (3) years of the land temporarily reserved by Order in Council dated 9th August, 1881, as a site for Racecourse and Other purposes of Public Recreation in the Parish of Ashens, and known as "Murtoa Racecourse and Recreation Reserve".—(Corres. Rs.1766.)

"SOLDIERS' MEMORIAL & CHILDREN'S PLAYGROUND RESERVE, TOWNSHIP OF KYNETON."

The Council of the Shire of Kyneton as a Committee of Management of the land in the Township of Kyneton temporarily reserved by Order in Council dated the 27th August, 1963, as a site for a Soldiers' Memorial and Children's Playground.—(Corres. Rs.8200.)

"ELLERSLIE & BALLANGEICH SOLDIERS' MEMORIAL PARK."

Alan Jennings, Richard J. Ormsby, Address Krepp, Peter Y. Wynd and Douglas E. Alford as a Committee of Management for a period of three (3) years of the land permanently reserved by Order in Council dated 26th October, 1926, as a site for a Public Park in the Parish of Ballangeich, and known as "Ellerslie and Ballangeich Soldiers' Memorial Park".—(Corres. Rs.3370.)

"PUBLIC HALL, LIBRARY & PUBLIC RECREATION RESERVE, TOWNSHIP OF KYNETON."

The Council of the Shire of Kyneton as a Committee of Management of the land in the Township of Kyneton temporarily reserved by Order in Council dated the 27th August, 1963, as a site for Public Hall, Library and Public Recreation.—(Corres. Rs.4510.)

"BUCHAN MECHANICS' INSTITUTE & FREE LIBRARY RESERVE."

Robert Graeme Hadfield, Alexander John Rogers, George Eric Moore, John Angus Armstrong and James Leslie Rankin as a Committee of Management for a period of three (3) years of the land temporarily reserved by Order in Council dated the 30th July, 1883, as a site for a Mechanics' Institute and Free Library in the Town of Buchan, and known as the "Buchan Mechanics' Institute and Free Library Reserve".—(Corres. Rs.4360.)

"TALBOT RECREATION RESERVE."

Frederick Robert Miller, Colin Macleod, Albert Frederick Vinecombe, Ronald James Pryor, Roy Colin Macleod, Robert Adam and William Weilandt as a Committee of Management for a period of three (3) years of the land in the Parish of Amherst temporarily reserved as a site for Public Recreation by Order in Council of the 19th February, 1957, and known as the "Talbot Recreation Reserve".—(Corres. Rs.463.)

"SEDGWICK PUBLIC HALL & RECREATION RESERVE."

Walter Clyde Wilkin, William F. Drechsler, J. P. Cahill, Paul Gerrard Brennan, T. G. Story, Norman A. Steen and John Edward Drechsler as a Committee of Management for a period of three (3) years of the land temporarily reserved by Order in Council dated the 16th December, 1947, as a site for a Public Hall and Public Recreation in the Parish of Sedgwick, and known as "Sedgwick Public Hall and Recreation Reserve".—(Corres. Rs.6071.)

"ROSEBUD FORESHORE & RECREATION RESERVE."

George Henry Kilborn, Raymond Sydney Baker, Leslie Paul Yeatman, John Maxwell Fox, Christopher John Martin and Charles Robinson Coleman (for a period of three (3) years ending the 30th September, 1966) together with Herbert Paul Herman (as Chairman, for so long only as he shall continue to be a Councillor and the elect of the Council of the Shire of Flinders) as a Committee of Management of such portion of the land reserved as a site for Public purposes in the Parish of Wannaeue as is indicated by red colour on plan marked A over 11.12.1937 attached to Lands Department correspondence Rs.3351, and known as the "Rosebud Foreshore and Recreation Reserve".—(Corres. Rs.3351.)

"DUNDONNELL RECREATION RESERVE."

Reginald Johnson Grant, Colin Francis Creen, Ernest Henry Hebbard, Maurice Walter Goldsworthy, Laurie William Grant, Laurence Nicholas Lamont, William Trevor Smith, Trevor Owen Smith, William John Cook, Richard Garnet Bryant, Kenneth Grant and Benjamin Charles Hart as a Committee of Management for a period of three (3) years of the land in the Parish of Terrinallum temporarily reserved as a site for Public Recreation by Order in Council dated 1st December, 1953, and known as the "Dundonnell Recreation Reserve".—(Corres. Rs.7139.)

"QUEENSCLIFF KINDERGARTEN RESERVE."

The Council of the Borough of Queenscliffe as a Committee of Management of the land in the Township of Queenscliff, Parish of Paywit, temporarily reserved by Order in Council dated the 5th July, 1960, as a site for Kindergarten purposes and known as the "Queenscliff Kindergarten Reserve".—(Corres. Rs.7953.)

"CAPE PATERSON BEACH RESERVE."

William Allan Birt, Fred John Robert Blundell, David Swan Lindsay, Attilio Storti, David Shaw Cook and Leslie Norman Legg (for a period of three (3) years) and Hugh Campbell Berry, Walter Spurr Purvis and Alexander McKenzie Elliott (for so long only as they continue to be Councillors and the elect of the Council of the Borough of Wonthaggi) as a Committee of Management of that portion of the reserved Crown lands in the Parish of Wonthaggi as is indicated by red colour on plan marked W/16.8.44 attached to Lands Department correspondence Rs.4057, and known as the "Cape Paterson Beach Reserve".—(Corres. Rs.4057.)

"GOOMALIBEE PUBLIC HALL RESERVE."

Stanley Selby Harris, Thomas Alexander Ballintine, Douglas Percival Kirkbride, David Henry Frazer and Cuthbert James Heaney as a Committee of Management for a period of three (3) years of the land temporarily reserved by Order in Council dated 1st December, 1953, as a site for a Public Hall in the Parish of Goomalibee and known as the "Goomalibee Public Hall Reserve".—(Corres. Rs.7197.)

"HOMES FOR THE AGED" RESERVE IN THE TOWNSHIP OF WONTHAGGI.

Raymond Williamson, Harry Simcox and Campbell Berry as a Committee of Management for a period of three (3) years of the land in the Township of Wonthaggi temporarily reserved by Order in Council dated the 9th July, 1963, as a site for Homes for the Aged.—(Corres. Rs.8216.)

GEELONG (BREAKWATER-ROAD) PUBLIC PURPOSES RESERVE (CAR PARK).

The Geelong Agricultural and Pastoral Society as a Committee of Management of the land in the City of Geelong, Parish of Corio, temporarily reserved by Order in Council dated the 23rd July, 1963, as a site for Public purposes.—(Corres. Rs.8235.)

"WOORINEN RECREATION RESERVE."

Noel Murdoch Byrnes, Alan James Bailey, Peter Richard Heighway, Raymond Leslie Telley, Ian Harold Lawson, David Wallace Cockroft, William Murray Cockroft, Percival William Curmon, Leonard William Catton and Joseph Roy Jeffery as a Committee of Management for a period of three (3) years of the land temporarily reserved by Order in Council dated the 30th May, 1939, for Public Recreation in the Parish of Tyntynder, and known as the "Woorinen Recreation Reserve".—(Corres. Rs.4943.)

"BRIGHT RECREATION RESERVE."

Richard George Huggins and Albert George Thompson in the places of Ronald Gordon Sibley and Harry Hargreaves (both resigned), and Cameron McMahon as members of the Committee of Management for a period ending the 15th August, 1965, of the land temporarily reserved by Orders in Council dated the 29th June, 1891, 6th May, 1913, 10th January, 1924, and 16th November, 1936, as a site for Public Recreation and Show Yards in the Parish of Bright and known as the "Bright Recreation Reserve".—(Corres. Rs.790.)

"MARLAY POINT RECREATION RESERVE."

William Vernon Daniel, Robert Edward Wallace, Leonard K. Chinn, Robert Francis Wyatt, Ralph Ernest Arnup, George Harold Williams, Gordon Francis Hughes, Raymond Harold Warner, Thomas Lansell, Keith Henry White, Neil J. R. Ross, Lloyd A. Ross, John R. Pope, Alan Schilg, Robert David Cobain and Harry G. Osborne as a Committee of Management for a period of three (3) years from the 12th October, 1963, of so much of the reserve for Public purposes in the Parish of Nuntin as is indicated by red colour on plan marked N over 17.4.57 attached to Lands Department correspondence C.96779 and known as the "Marlay Point Recreation Reserve".—(Corres. C.96779.)

"LOCH SPORT FORESHORE RESERVE."

Walter James Drysdale in the place of James Carroll (resigned), and Thomas Albert Foster, Geoffrey Warwick Waye, Keith Frederick Sumner, Graham Black and Stanley John Cashman as members of the Committee of Management for a period ending the 29th May, 1965, of the reserved Crown land lying between allotments 1, 1A and 1B and Lake Victoria and Lake Reeves in the Parish of Seacombe.—(Corres. Rs.8130.)

"VENTNOR RECREATION RESERVE."

Neil H. Grayden, Rupert H. Harris, Alexander C. Reith, Donald Cameron, Keith W. Grayden, Cefn T. Price, David H. Justice, Lawrence R. Dixon, Frederick N. Pickersgill, Leslie D. Jones and James H. Jeffrey as a Committee of Management for a period of three (3) years of the land temporarily reserved by Order in Council dated the 4th September, 1930, as a site for Public Recreation in the Parish of Phillip Island, Township of Ventnor, and known as the "Ventnor Recreation Reserve".—(Corres. Rs.4036.)

In witness whereof the common seal of the Board of Land and Works was hereunto affixed this seventeenth day of September, One thousand nine hundred and sixty-three, in the presence of—

(SEAL) KEITH TURNBULL, President.
L. W. BIRCH, Member.

LAND AVAILABLE UNDER THE SOLDIER SETTLEMENT ACT 1958.

(For Eligible Ex-servicemen Only.)

NOTIFICATION is hereby given in accordance with section 50 of the *Soldier Settlement Act 1958* that the under-mentioned holding is available for settlement.

Any discharged serviceman who has previously applied to the Commission for classification in the required class of primary production for which the holding is made available and whose application has been accepted but not necessarily finalized or any discharged serviceman who has been classified as suitable in such class of primary production, may apply on the prescribed form for settlement on the holding.

The prescribed application forms, plans and further particulars may be obtained from the Rural Finance and Settlement Commission, State Public Offices, Treasury-place, Melbourne, C.2.

The closing date for the receipt of completed applications for settlement on this holding is the 27th September, 1963. Such applications to be in the hands of the Secretary, on or before that date.

W. J. EVANS,
Secretary.

Rural Finance and Settlement Commission,
Melbourne, C.2, 11th September, 1963.

SCHEDULE OF ALLOTMENTS.

PORTION OF EAST GOULBURN IRRIGATION SETTLEMENT AREA.

PARISH OF DUNBULBALANE.
COUNTY OF MOIRA.

Suitable for the growing of Soft Fruits under Irrigation.

Allotment Number on Plan of subdivision.	Section.	Parish.	Approximate area in acres (subject to survey).
			acres.
17D	B	Dunbulbalane	49

LAND AVAILABLE UNDER THE SOLDIER SETTLEMENT ACT 1958.

(For Eligible Ex-servicemen Only.)

NOTIFICATION is hereby given in accordance with section 50 of the *Soldier Settlement Act 1958* that the under-mentioned holding is available for settlement.

Any discharged servicemen who has previously applied to the Commission for classification in the required class of primary production for which the holding is made available and whose application has been accepted but not necessarily finalized or any discharged serviceman who has been classified as suitable in such class of primary production, may apply on the prescribed form for settlement on the holding.

The prescribed application forms, plans and further particulars may be obtained from the Secretary, Rural Finance and Settlement Commission, State Public Offices, Treasury-place, Melbourne, C.2.

The closing date for the receipt of completed applications for settlement on this holding is the 30th September, 1963. Such applications to be in the hands of the Secretary, on or before that date.

W. J. EVANS,
Secretary.

Rural Finance and Settlement Commission,
Melbourne, C.2, 13th September, 1963.

SCHEDULE OF ALLOTMENTS.

PORTION OF O'ROURKES' ESTATE.

PARISH OF BRUTHEN.
COUNTY OF BULN BULN.

Suitable for Dairying Under Rainfall Conditions.

Allotment Number on Plan of Subdivision.	Area in Acres.
	A. R. P.
3	284 0 30

PUBLIC SERVICE NOTICES

PUBLIC SERVICE (PUBLIC SERVICE BOARD) REGULATION 52.—VACANCY.

THE Permanent Head of the Department shown has recommended the officer named hereunder for appointment to the under-mentioned vacancy.

Office and Classification.	Duties.	Qualifications.	Officer Recommended for Appointment.		
			Name.	Classification.	Date of Classification.
PROFESSIONAL DIVISION.					
STATE FORESTS DEPARTMENT.					
Senior Forester, Class "B"	To supervise and control all forest activities in a forest district.	The associate diploma of the School of Forestry, Creswick, or its equivalent, approved experience in the administration of a forest district and ability to control staff	Slater, J. P.	Forester, Grade I., Class "C2"	5.10.58

Appeals against such recommendation should be lodged with the Secretary to the Public Service Board not later than Saturday, the 28th September, 1963.

By order,

Office of the Public Service Board,
Melbourne, 17th September, 1963.

V. P. SCULLY,
Secretary.

No. 1326.

Public Service Act 1958, Section 50.

REGULATIONS.—PART IV.—SALARIES AND INCREMENTS.

THE Public Service Board, in pursuance of the powers conferred by the *Public Service Act 1958*, hereby amends its Regulations as shown below:—

SIXTH SCHEDULE.

TEMPORARY EMPLOYEES.

Designations of Positions and Rates of Salaries.

Department and Designation of Position.	Yearly Rate of Salary.		Increments (Annual).
	Minimum.	Maximum.	
GENERAL.	£	£	
<p>The footnote prefixed by “ ± ” in respect of “ Assistant (Male), Grade II.” is deleted, and the following footnote is substituted therefor—</p> <p>“ ± Appointees shall be eligible, within the limits of this range, to receive allowances for qualifications in terms of the scales prescribed in Regulation 89 (1) for officers in Class “ E ” of the Administrative Division.”</p> <p>The footnote prefixed by “ π ” in respect of “ Draughtsman, Grade I.” is deleted, and the following footnote is substituted therefor—</p> <p>“ π Appointees shall be eligible, within the limits of this range, to receive allowances for qualifications in terms of the scales prescribed in Regulation 94 (1) for officers in Class “ E ” of the Professional Division.”</p>			
CHIEF SECRETARY'S DEPARTMENT.			
<p><i>State Library, National Gallery, National Museum and Institute of Applied Science.</i></p> <p>The footnote prefixed by “ * ” in respect of “ Assistant Librarian (Male)” and “ Assistant Librarian (Female)” is deleted, and the following footnote is substituted therefor—</p> <p>“ * Appointees shall be eligible, within the limits of this range, to receive allowances for qualifications in terms of the scales prescribed in Regulation 94 (1) for officers in Class “ E ” of the Professional Division.”</p>			
WATER SUPPLY DEPARTMENT.			
<i>Delete—</i>			
Cadet Valuer—			
Junior—			
At 18 years of age	646	..
At 19 years of age	743	..
At 20 years of age	858	..
Adult §	972	..
<i>Add—</i>			
Cadet Valuer φ—			
Junior—			
At 18 years of age	646	..
At 19 years of age	743	..
At 20 years of age	858	..
Adult §	972	1,073	1 of £86 and 1 of £35

§ On attaining the age of 21 years will be eligible for appointment as Cadet Valuer, Class “ D ”, Professional Division.
 φ Appointees shall be eligible, within the limits of this range, to receive allowances for qualifications in terms of the scales prescribed in Regulation 94 (1) for officers in Class “ E ” of the Professional Division.

A. GARRAN, Chairman.
 V. P. SCULLY, Secretary.

Office of the Public Service Board,
 Melbourne, 2nd September, 1963.

No. 1327.

Public Service Act 1958, Section 50.

REGULATIONS.—PART IV.—SALARIES AND INCREMENTS.

THE Public Service Board, in pursuance of the powers conferred by the *Public Service Act 1958*, hereby amends its Regulations as shown below:—

SIXTH SCHEDULE.

TEMPORARY EMPLOYEES.

Designations of Positions and Rates of Salaries.

Department and Designation of Position.	Yearly Rate of Salary.		Increments (Annual).
	Minimum.	Maximum.	
GENERAL.	£	£	
<i>Add—</i>			
Laboratory Attendant	904	..

This Regulation shall have effect as on and from the 1st September, 1963.

A. GARRAN, Chairman.
 V. P. SCULLY, Secretary.

Office of the Public Service Board,
 Melbourne, 2nd September, 1963.

No. 1325.

Public Service Act 1958, Section 50.

REGULATIONS.—PART IV.—SALARIES AND INCREMENTS.

THE Public Service Board, in pursuance of the powers conferred by the *Public Service Act 1958*, hereby amends its Regulations as shown below:—

FIFTH SCHEDULE.

TEMPORARY EMPLOYEES.

DEPARTMENT OF HEALTH.

MENTAL HYGIENE.

Designations of Positions and Rates of Salaries.

The footnote prefixed by “ ϕ ” in respect of “ Assistant (Male), Grade II.” is deleted, and the following footnote is substituted therefor:—

“ ϕ Appointees shall be eligible, within the limits of this range, to receive allowances for qualifications in terms of the scales prescribed in Regulation 89 (1) for officers in Class ‘ E ’ of the Administrative Division.”

A. GARRAN, Chairman.
 V. P. SCULLY, Secretary.

Office of the Public Service Board,
 Melbourne, 2nd September, 1963.

PUBLIC SERVICE OF VICTORIA.—VACANCIES.

APPLICATIONS will be received by the Public Service Board up to Wednesday, the 2nd October, 1963, from persons employed in the Public Service of Victoria, who are eligible and qualified for appointment to the under-mentioned positions:—

ADMINISTRATIVE DIVISION.

Class “ B ”, Department of Agriculture.

Yearly Salary.—£2,028, minimum; £2,148, maximum.

Duties.—To have charge of the Licences, Dairy Farm Permit and Expenditure Sections of the Dairying Division; to prepare divisional estimates of revenue and expenditure; to be responsible for the Herd Test Subsidies; to control ledger in connexion with the Commonwealth Dairy Industry Grant; to relieve the Senior Clerk of the Dairying Division when necessary; to act as Secretary of the Milk Pasteurization Committee.

Qualifications.—Administrative ability and a good knowledge of the Public Accounts and Stores Regulations 1958. Preferably a knowledge of the activities of the Dairying Division and of the Acts and Regulations administered. Experience in the control of staff.

Class “ C1 ”, State Tender Board, Treasury.

Yearly Salary.—£1,558, minimum; £1,668, maximum.

Duties.—To assist in dealing with tenders for the supply of clothing and piece goods and in preparing entries for clearing goods from overseas through the Customs. To check and pass for payment all accounts for transport.

Qualifications.—A knowledge of the work and procedures entailed in the purchase of stores and merchandise generally and of the Public Accounts and Stores Regulations 1958; a knowledge of Customs procedure is desirable.

Class "C", Chief Secretary's Office, Chief Secretary's Department.

Yearly Salary.—£1,283, minimum; £1,448, maximum.
Duties.—To assist in the preparation of salaries; to keep account of superannuation, group assurance, taxation, and other deductions, and to prepare returns; to assist in general accounts work.

Qualifications.—A good knowledge of the Public Service Act and Regulations, the Superannuation Act and the Public Accounts and Stores Regulations.

Class "C", Central Administration, Social Welfare Branch, Chief Secretary's Department.

Yearly Salary.—£1,283, minimum; £1,448, maximum.
Duties.—To be responsible to the Paymaster for the preparation and reimbursement of the Prisons Division salaries, overtime and penalty rate payments and to have charge of the relevant records. To assist in the preparation of salary estimates. To relieve the Paymaster when necessary.

Qualifications.—Experience in the preparation and payment of salaries, overtime and penalty rates. Preferably a knowledge of the allowances payable to the staff of the Prisons Division.

Class "C", Public Works Department.

Yearly Salary.—£1,283, minimum; £1,448, maximum.
Duties.—To supervise the Plant Accounts Sub-section of the Stores and Plant Accounting Section; to be responsible for the accounting records of departmental hire plant and motor vehicles; to prepare statements of the operation of the Plant and Motor Vehicle Operating and Capital Accounts as required.

Qualifications.—Preferably a knowledge of plant and motor vehicle accounts; ability to control staff.

Class "C", Office of the Housing Commission, Treasury.

Yearly Salary.—£1,283, minimum; £1,448, maximum.
Duties.—To be officer in charge of the Allocations Section.

Qualifications.—Ability to control staff, and maintain records and indexing systems; preferably be familiar with the policy of the Commission in allocation of tenancies, and with the Housing Acts.

Class "C", Water Supply Department.

Yearly Salary.—£1,283, minimum; £1,448, maximum.
Duties.—To prepare correspondence; to maintain records in connexion with subdivisions of land.

Qualifications.—A competent correspondent preferably with a knowledge of the sections of the Water Acts and the Commission's policy directions relating to compensation claims and to the subdivision of land.

PROFESSIONAL DIVISION.

Stipendiary Magistrate, Grade I, Class "A1", Courts Branch, Law Department.

Yearly Salary.—£3,885.
Qualifications.—As prescribed by Public Service (Public Service Board) Regulation 57.

Stipendiary Magistrate, Grade II, Class "A1", Courts Branch, Law Department.

Yearly Salary.—£3,635.
Qualifications.—As prescribed by Public Service (Public Service Board) Regulation 57.

Mechanical Engineer, Class 2 (Professional Engineers), Water Supply Department.

Yearly Salary.—£2,379, minimum; £2,679, maximum.
Duties.—Under the direction of the Plant Engineer, to be responsible for the acquisition, operation and maintenance of Commission's motor transport. To design specialized equipment and attachments used in association with motor transport.

Qualifications.—A Degree or Diploma or approved equivalent qualifications in Mechanical Engineering, with extensive practical experience in the operation and maintenance of motor transport. Experience in use of workshop equipment and machine tools is required.

Chemist, Classes "C"—"C2", Department of Agriculture.

Yearly Salary.—£1,448, minimum; £1,908, maximum. (Commencing salary will be determined within this initial range according to experience.)

Duties.—To initiate and carry out research into various aspects of cereal chemistry, in particular the soil nitrogen-grain quality relationship, and to carry out other chemical work as directed.

Qualifications.—A degree in Science, with chemistry or biochemistry as a major subject; preferably experience in research.

Chemist, Classes "C"—"C2", Coroner's Court, Law Department.

Yearly Salary.—£1,448, minimum; £1,908, maximum. (Commencing salary will be determined within this initial range according to experience.)

Duties.—To analyse samples submitted by Coroners and Police, and, where necessary to give evidence in Court Proceedings.

Qualifications.—University Degree in Science or Technical School Diploma with Chemistry or Biochemistry as a major subject. Applicants should be qualified for admission as Associate of the Royal Australian Chemical Institute.

Clerk of Courts, Grade III, Class "C", Courts Branch (Northcote), Law Department.

Yearly Salary.—£1,283, minimum; £1,448, maximum.
Qualifications.—As prescribed by Public Service (Public Service Board) Regulation 58.

Draughtsman, Class "C", Office of the Housing Commission, Treasury.

Yearly Salary.—£1,283, minimum; £1,448, maximum.
Duties.—To examine, and report on, plans of subdivision; to prepare data and plans for the acquisition of land and the consolidation and amendment of titles; to maintain liaison with the Titles Office.

Qualifications.—A competent and qualified survey draughtsman, preferably with some experience in the duties outlined above and a knowledge of procedure in the Survey Branch, Office of Titles, regarding plans of subdivision. To possess the pre-requisite qualifications prescribed in paragraphs (a) and (b) of Public Service (Public Service Board) Regulation 23.

TECHNICAL AND GENERAL DIVISION.

Technical Works Officer, Office of the Housing Commission, Treasury.

Yearly Salary.—£1,331, minimum; £1,435, maximum.
Duties.—To assist with control of field supervision and the effective employment and technical instruction of Clerks of Works engaged in housing construction contracts. To attend to matters relating to party fencing and site preparation.

Qualifications.—Extensive practical experience and suitable training in construction of residential buildings. Ability to conduct correspondence and prepare technical reports.

Potato Inspector, Department of Agriculture.

Yearly Salary.—£1,223, minimum; £1,383, maximum.
Duties.—To carry out the provisions of the Vegetation and Vine Diseases Act, Fruit and Vegetables Act and the Commonwealth Commerce Act relating to potatoes and onions; other duties as required in connexion with the Government supervision of the potato and onion industries.

Qualifications.—To have passed the qualifying examination for the position of Potato Inspector. Experience in carrying out the duties is desirable.

Turner, Leading Hand, Brookwood Workshops, State Forests Department.

Yearly Salary.—£1,169.
(In addition an allowance of £35 a year will be paid for all work actually performed within the workshops at Brookwood.)

Duties.—To carry out turning and machining in connexion with the repair of mechanical equipment and supervise the work of other tradesmen as required.

Qualifications.—A qualified or recognized tradesman with extensive experience in the operation of lathes, milling machine and general machine shop practice; capable of supervising the work of other tradesmen.

Laundry Foreman, Youth Welfare Division, Social Welfare Branch, Chief Secretary's Department.*Yearly Salary*.—£1,061, minimum; £1,115, maximum.*Duties*.—To be responsible for all departments of the laundry and to have charge of the laundry machines.*Qualifications*.—Experience in the use of laundry equipment, with ability to control staff and trainees.**Dairy Assistant, Dookie Agricultural College, Department of Agriculture.***Yearly Salary*.—£972, minimum; £1,007, maximum.*Duties*.—Under the direction of the Dairy Instructor to assist in the work and management of the Dairy Branch and the supervision of students' practical work on this Branch. To perform other duties as required.*Qualifications*.—A good knowledge of and experience in modern dairy farming with ability to supervise students.**NOTE**.—A residence will be available to the successful applicant, if married, for which a rental of 10 per cent. of salary less £36 6s. a year will be charged. Single accommodation is available at a charge of £166 a year. Particulars available from Department of Agriculture.**Caretaker (Resident), Public Offices, 2 Geelong-road, Footscray, Public Works Department.***Yearly Salary*.—£921, minimum; £972, maximum. (With quarters when required to reside on premises.)*Duties*.—To be a working Caretaker responsible for the maintenance cleaning of the building; to control and direct a staff, and to carry out other duties as required.*Qualifications*.—Physically capable of performing the duties, reliable and able to undertake minor repairs. Ability to control staff and experience in cleaning duties.**NOTE**.—Before applying, applicants should inspect the quarters provided, by arrangement with the Department, as the successful applicant will be required to reside in them.**Garage Attendant, Office of the Chief Commissioner of Police, Chief Secretary's Department.***Yearly Salary*.—£904, minimum; £955, maximum.*Duties*.—To change tires, lubricate departmental vehicles and assist as required.*Qualifications*.—To be of good physique. Experience in changing tires and lubricating vehicles would be an advantage.**Machinist (Female), Grade II., Public Works Department.***Yearly Salary*.—£863, minimum; £881, maximum.*Duties*.—To operate an accounting machine in the Reimbursement and Collections Section of the Accounts Branch.*Qualifications*.—A competent accounting machine operator.By order,
V. P. SCULLY,
Secretary.Office of the Public Service Board,
Melbourne, 17th September, 1963.**PUBLIC SERVICE OF VICTORIA.—VACANCY.**

(TEMPORARY APPOINTMENT.)

APPLICATIONS will be received by the Public Service Board up to Wednesday, the 2nd October, 1963, from persons who are qualified for appointment to the under-mentioned position:—**Housekeeper, Grade III., Toorak Teachers' College Hostel, 470 St. Kilda-road, Melbourne, Education Department.***Yearly Salary*.—£881, minimum; £917, maximum.

(Less £166 a year for board and lodging). An allowance of £111 a year is paid for extra supervisory and other duties.

Duties.—To be responsible to the Principal, Toorak Teachers' College, for organization and administration of the hostel, including engaging and dismissing domestic staff, ordering supplies, assisting in general supervision of students.By order,
V. P. SCULLY,
Secretary.Office of the Public Service Board,
Melbourne, 17th September, 1963.**TENDERS—PUBLIC WORKS DEPARTMENT****TENDERS** will be received at this Department's Head office, Treasury-place, Melbourne, until TEN a.m. on the dates, and for the purposes under mentioned.

Particulars may be learnt at the Department and also at places shown in parentheses.

W.O. means Inspector of Works Office; P.S.—Police Station; T.S.—Technical School; H.E.S.—Higher Elementary School; S.S.—State School; H.S.—High School; C.S.—Consolidated School.

Tenders should be submitted on the Department's printed Tender Form and will not be received by telephone. All tenders must be on a "Firm Tender" basis. The Board of Land and Works will not necessarily accept the lowest or any tender.

Tenders to be addressed to the Hon. the Commissioner of Public Works, and envelope containing tender to be marked "Tender for , closing Tuesday, "**NOTE**.—No preliminary deposit is to be lodged with any tender, but a deposit in accordance with the prescribed Schedule may be required from each successful tenderer.**Tuesday, 24th September, 1963.****Building, Electrical and Mechanical Works.**

Amstel.—Additional class-rooms, S.S. 4801.

Amstel.—Electrical installation in additional four (4) class-rooms, &c., S.S. 4801.

Amstel.—Supply and installation of plenum heating to four (4) additional class-rooms, S.S. 4801.

Brown Hill.—Internal and external renovations, S.S. 35. (W.O., Ballarat.)

Canterbury.—Supply and installation of glazed aluminium windows, curtain walling, &c., Girls' High School.

Dandenong West.—Supply and installation of gas heating to two new class-rooms and staff room, S.S. 4217.

Fairfield.—Renewal of north veranda roofs, Exotic Diseases Hospital.

Gardenvale.—External repairs and painting (Infants' School), S.S. 3897.

Goroke.—External repairs and painting, Police Station. (W.O., Horsham; P.S., Goroke.)

Gunbower Island.—New shelter pavilion, S.S. 3503. (W.O., Bendigo; S.S., Gunbower Island.)

Guthridge.—Sewerage and fire service installations, S.S. 4853. (W.O., Traralgon; S.S., Guthridge.)

Malmsbury.—Erection of Boiler House, Youth Training Centre. (Amended Specification.) (W.O., Kyneton.)

Mt. Dandenong.—Renovations and painting, minor alterations to S.S. 3284 and residence. (S.S., Mt. Dandenong.)

Melbourne.—Electrical installation for improved entrance lighting, Victorian Government Tourist Bureau, Collins-street.

Mitiamo.—Internal and external renovations, Police Station and residence. (W.O., Bendigo; P.S., Mitiamo.)

Mont Park.—Additional street lighting for south-east block area, Mental Hospital.

Mont Park.—Replacement of burglar alarm system in general stores area, Mental Hospital.

Neerim South.—Modified type "300" High School. (W.O., Warragul; H.S., Neerim South.)

Neerim South.—Electrical installation in modified type "300" High School. (W.O., Warragul; P.S., Neerim South.)

Neerim South.—Supply and installation of heating and hot-water services, petroleum gas system and effluent pump, High School. (W.O., Warragul.)

Newborough.—Connexion to sewer, fire and water service, &c., S.S. 4650. (W.O., Traralgon; S.S., Newborough.)

Newmerella.—New shelter pavilion, repairs and painting, S.S. 2930. (W.O., Bairnsdale; S.S., Newmerella.)

Preston.—Electrical installation, Administrative Offices, Technical School.

Royal Park.—Electrical installation in Classification Centre, "Turana", Social Welfare Department.

Sale.—Supply and fixing stainless steel benchwork, Gaol. (W.O., Traralgon.)

Seymour.—New Science Wing in concrete veneer, High School. (W.O., Alexandra; H.S., Seymour.)

Seymour.—Extension of heating and hot-water services to new Science Room Wing, High School. (W.O., Benalla.)

Shepparton.—General repairs and painting to residence, Police Station. (W.O., Shepparton; P.S., Shepparton.)

South Yarra.—Repairs and painting steel escape stairs, fences and gates, &c., Melbourne High School. (Amended specification.)

Swan Hill.—External renovations to residence, 66 McCallum-street, Police Station. (W.O., Swan Hill.)

Terang.—Provision of internal W.C. and connexion of residence to sewerage system, High School residence, 81 Baynes-street. (W.O., Camperdown.)

Toorak.—Concrete retaining wall and timber fencing, Occupational Therapy School, 33 Lansell-road, Health Department.

Traralgon.—Entrance porches, Hobson Park Hospital. (W.O., Traralgon.)

Williamstown.—Internal and external renovations, S.S. 1183.

Wonthaggi.—Internal renovations, Police Station. (W.O., Korumburra; P.S., Wonthaggi.)

Yarram.—Connexion to sewerage, Forests Commission residence and office. (W.O., Traralgon; P.S., Yarram.)

Site Works.

Greenhills.—Paving, drainage, retaining walls and associated works, S.S. 4893.

Miscellaneous.

Melbourne.—Maintenance cleaning, period 1st October, 1963, to 30th September, 1964, New Treasury Building, Treasury-place.

Melbourne.—Window cleaning, period 1st October, 1963, to 30th September, 1964, New Treasury Building, Treasury-place.

Melbourne.—Maintenance cleaning, period 1st October, 1963, to 30th September, 1964, Old Treasury Building, Spring-street.

Mont Park.—Supply and delivery of timber, plywood and hardboard, Larundel Mental Hospital.

Traralgon.—Purchase and removal of Caretaker's residence, Hobson Park Hospital. (W.O., Traralgon.)

Williamstown.—Supply and delivery of 1½-in. short link mild-steel anchor cable for "Matthew Flinders" Dredge, Ports and Harbors.

Tuesday, 1st October, 1963.

Building, Electrical and Mechanical Works.

Ashens.—New toilets, install septic tank, S.S. 1761. (W.O., Warracknabeal; S.S., Ashens.)

Bena.—Internal and external painting and repairs, S.S. 3062. (W.O., Korumburra; S.S., Bena.)

Briarolong.—Repairs and external painting to school and residence, S.S. 1117. (W.O., Traralgon; S.S., Briarolong.)

Chillingollah.—New shelter pavilion and new tank stand, S.S. 3997. (W.O., Swan Hill; S.S., Chillingollah.)

Clarinda.—Erection of fencing, S.S. 3336.

Cororooke.—External painting and renovations, Alvie Consolidated School residence. (W.O., Camperdown; C.S., Alvie.)

Dandenong.—Installation of stainless steel troughs, High School. (H.S., Dandenong.)

Dookie.—Renovations, attention to walls, &c., Agricultural College. (W.O., Shepparton; Agricultural College Dookie.)

Dromana.—Non-party fencing, S.S. 184. (S.S., Dromana.)

Erica.—Exterior renovations and painting and replacement of water storage tank, Police Station. (W.O., Warragul; P.S., Erica.)

Geelong.—Internal and external painting and repairs, Public Works Department Inspector's residence. (W.O., Geelong.)

Gelantipy.—Installation of septic tanks, S.S. 3153. (W.O., Bairnsdale; S.S., Gelantipy.)

Gowerville.—Internal and external renovations, S.S. 4674.

Gravel Hill.—Provision of additional lighting (skylights), S.S. 1566. (W.O., Bendigo.)

Harkaway.—Internal and external repairs and painting, S.S. 1697 and residence. (S.S., Harkaway.)

Healesville.—Repairs and painting to school and residence, S.S. 849. (S.S., Healesville.)

Horsham.—Repairs and painting, District School Inspector's residence, 18 Tucker-street. (W.O., Horsham.)

Lalbert.—New shelter pavilion, S.S. 2990. (W.O., Swan Hill; S.S., Lalbert.)

Macclesfield.—Erection of toilet block and installation of septic tanks, S.S. 3620. (S.S., Macclesfield.)

Manangatang.—Fencing, residences—Pioneer-street, Consolidated School. (W.O., Swan Hill; C.S., Manangatang.)

McKinnon.—Repairs and replacements to plaster sheets, High School. (H.S., McKinnon.)

Melbourne.—External renovations, Health Department and Government Statist Office, 295 Queen-street.

Melbourne.—Replacement of sections of the air conditioning equipment, Government Tourist Bureau, Collins-street.

Meringur.—Internal and external painting and repairs to residence, school and out-buildings, S.S. 4357. (W.O., Mildura.)

Montague.—Renewal of roof to main building, Special School, 2784.

Morwell.—New ramps, internal and external renovations, new chalkboards, &c., S.S. 2136. (W.O., Traralgon; S.S., Morwell.)

Narre Warren North.—Septic tank installation, school and residence, S.S.1901. (S.S., Narre Warren North.)

Nilma.—Repairs and external painting, S.S. 2712. (W.O., Warragul; S.S., Nilma.)

Northcote.—New Manual and Domestic Arts Block, High School.

Northcote.—Electrical installation, double story Manual Arts Block, High School.

Northcote.—Installation of hot-water heating and H.W.S. units in the new wing, High School.

Northcote.—Repairs and painting to cleaner's residence, S.S. 3139.

Nurrabiell.—Internal and external renovations, S.S. 2279. (W.O., Horsham; S.S., Nurrabiell.)

Oakleigh.—Internal and external repairs and painting, Technical School.

Oakleigh.—Additional drinking and washing facilities, S.S. 1601.

Omeo.—Erection of shelter pavilion, S.S. 831. (W.O., Bairnsdale; S.S., Omeo.)

Piambie.—Erection of combined toilet block, septic tank installation, &c., S.S. 4162. (W.O., Swan Hill; S.S., Piambie.)

Preston.—Alteration to the Administrative Offices, Technical School.

Ravenswood.—Septic tank installation, S.S. 1113. (W.O., Bendigo.)

Redesdale.—External and internal repairs and painting, S.S. 2571. (W.O., Kyneton; S.S., Redesdale.)

Red Hill.—Erection of prefabricated type residence, Consolidated School. (C.S., Red Hill.)

Ripple Vale.—New toilet block and septic tank installation, S.S. 4125. (W.O., Geelong; S.S., Ripple Vale.)

Royal Park.—Supply and installation of steam heating system in female convalescent ward "B", Mental Hospital.

Seymour.—Electrical installation in three (3) additional Science Rooms, &c., High School. (P.S., Seymour.)

Springvale.—Renovations to police station and residence. (P.S., Springvale.)

St. Kilda.—Conversion of premises, 145 Chapel-street, to offices and car shelter, Police Station.

St. Kilda.—Electrical installation in converted premises, 145 Chapel-street, Police Station.

St. Kilda.—Supply and installation of gas heating and hot water supply systems, 145 Chapel-street, Police Station.

Turriff West.—Repairs, painting, new out-offices and septic tank, S.S. 3946. (W.O., Warracknabeal; S.S., Turriff West.)

Watsonia.—Erection of timber-framed residence and garage, Technical School.

Woolsthorpe.—External painting and repairs to school and residence, S.S. 688. (W.O., Warrnambool.)

Wooragee.—Septic tank installation and new out-office block, &c., S.S. 653. (W.O., Wangaratta; S.S., Wooragee.)

Yallock.—New toilets and septic tank installation, S.S. 3420. (S.S., Yallock.)

Furniture and Furnishings.

Ballarat.—Repolishing of furniture, Teachers' College Hostel.

Kew.—Latex foam rubber mattresses and waterproof covers, Mental Hospital.

Melbourne.—Supply and delivery of cupboards and benches, &c., State Laboratories, Agriculture Department.

Site Works.

Swan Hill.—Provision of asphalt areas, drainage, concrete paving and walls, beautification and associated works, High School. (W.O., Swan Hill.)

Miscellaneous.

Ararat.—Supply and delivery of kitchen equipment for the F.13 kitchen, Mental Hospital.

Queenscliff.—Supply and delivery of 3,450 tons of spalls to North Training Wall, Queenscliff Harbor. (W.O., Geelong; P.W.D. Buoy Depot, Queenscliff.)

Williamstown.—Supply and delivery of two (2) anchors, S.S. Rip, Ports and Harbors, Public Works Department.

Williamstown.—Supply of 15 fibre glass motor boat, Ports and Harbors, Public Works Department.

Williamstown.—Supply and delivery of one (1) single-screw sea-going cabin type motor boat, Ports and Harbors.
 Williamstown.—Supply and delivery of 12½-in. I.D. rubber delivery hose, Ports and Harbors.
 Yallourn.—Supply and delivery of equipment for new Applied Chemistry Laboratories, Technical School.

Tuesday, 8th October, 1963.**Building, Electrical and Mechanical Works.**

Avenel.—New staffroom and store, &c., S.S. 8. (W.O., Alexandra; S.S., Avenel.)
 Caulfield.—Demolition and removal of old timber residence at rear of Police Station.
 Christmas Hills.—Erection of toilet block and installation of septic tank, S.S. 1362. (S.S., Christmas Hills.)
 Costerfield.—New shelter pavilion, repairs and painting, S.S. 1187. (W.O., Bendigo; S.S., Costerfield.)
 Edenhope.—Pumping septic tank and new drainage, Consolidated School. (W.O., Horsham; C.S., Edenhope.)
 Grass Flat.—New toilets and install septic tank, S.S. 3192. (W.O., Horsham.)
 Harrow.—New toilet, septic tanks and bore water supply, S.S. 2049 and residence. (W.O., Horsham and Hamilton; S.S., Harrow.)
 Horsham.—Internal and external renovations to residence, No. 4 Harriett-street, High School. (W.O., Horsham.)
 Kaniva.—Erect type "300" High School in L.T.C. concrete veneer. (W.O., Horsham.)
 Kaniva.—Electrical installation in type "300" High School. (W.O., Horsham; P.S., Kaniva.)
 Kaniva.—Supply and installation of plenum heating, hot-water service, petroleum gas system and freshwater pump, High School. (W.O., Horsham.)
 Koonung Heights.—Repairs and painting, S.S. 4727.
 Lara.—Erection of residential Police Station. (W.O., Geelong.)
 Lara.—Electrical installation, Police Station and residence. (W.O., Geelong.)
 Lara.—Erection of sheep fencing, "Serendip", Fisheries and Wildlife Department. (W.O., Geelong.)
 Macarthur.—Renovations to residence and office, Police Station. (W.O., Warrnambool and Hamilton; P.S., Macarthur.)
 Mildura.—External renovations to residence, 226 Seventh-street, Police Station. (W.O., Mildura.)
 Mitcham.—Additional washing facilities, S.S. 2904.
 Mont Albert.—Renovations and painting, new shelter pavilion, S.S. 3943.
 Newtown.—Alterations and replacement of chalkboards, S.S. 1887. (W.O., Geelong.)
 Nullawarre.—Erection of additional room at residence, S.S. 1652. (W.O., Warrnambool; S.S., Nullawarre.)
 Nullawil.—External and internal repairs and painting to S.S. 3301 and residence. (W.O., Swan Hill; S.S., Nullawil.)
 Shepparton.—Replacement of garage at residence, Lands Department. (W.O., Shepparton.)
 Smeaton.—Renewal of flooring, S.S. 552. (W.O., Ballarat; S.S., Smeaton.)
 Speewa.—Renovations to school and residence, S.S. 4200. (W.O., Swan Hill; S.S., Speewa.)
 St. Arnaud.—Erection of two (2) shelter pavilions, and one (1) storeroom to boys' shelter, High School. (W.O., Maryborough; H.S., St. Arnaud.)
 Trafalgar East.—General repairs and painting to residence and out-buildings, S.S. 3499. (W.O., Warragul; S.S., Trafalgar East.)
 Turriff.—New toilets, install septic tank, S.S. 3735. (W.O., Warracknabeal; S.S., Turriff.)
 Wangaratta.—Connexion to sewer, High School. (W.O., Wangaratta.)
 West Melbourne.—Supply and fixing CAC roofing to new store, section 6, Government Cool Stores.

Furniture and Furnishings.

Royal Park.—Supply and installation of steel mobile shelving, Receiving House.

Miscellaneous.

Bonegilla.—Purchase and removal of five tanks and timber stands, S.S. 1749. (W.O., Wangaratta; S.S., Bonegilla.)
 Lakes Entrance.—Cartage of 2,750 yards of spalls and 500 yards of quarry waste from Granite Rock Quarry to Lakes Entrance, Public Works Department. (W.O., Bairnsdale.)

H. R. PETTY,
 Commissioner of Public Works.

Public Works Department,
 Melbourne, 16th September, 1963.

PRIVATE ADVERTISEMENTS**CITY OF BENDIGO.****LOAN No. 36.**

Notice of Intention to Borrow the Sum of £20,000 for Permanent Works and Undertakings.

NOTICE is hereby given that the Council of the City of Bendigo proposes to borrow the sum of £20,000 (Twenty thousand pounds) on the credit of the municipal revenues of the Mayor, Councillors and Citizens of the said City, such sum to be raised by the grant of a mortgage in accordance with the provisions of the *Local Government Act 1958*.

1. The maximum rate of interest that may be paid is 5½ per cent. per annum.
2. The purposes for which the loan is to be applied are:—

Bridge construction	£8,800
Sale-yards improvements	2,000
Bendigo Creek sheeting	2,000
Road construction and drainage	7,200
	<hr/>
	£20,000

3. The period of the loan shall be fifteen years.

4. The moneys borrowed shall be repayable by providing out of the municipal fund 30 half-yearly instalments of approximately £963 10s. 9d. each, including principal and interest on the 1st day of December and the 1st day of June, during the currency of the loan. The first instalment shall be payable on the 1st day of June, 1964.

5. Such moneys shall be repayable at the Commonwealth Savings Bank of Australia, Melbourne.

The plans and specifications and the estimate of the cost of the proposed works and a statement showing the proposed expenditure of the moneys to be borrowed, are open for inspection at the City Hall, Bendigo.

7771

A. J. WATTS, Town Clerk.

CITY OF BOX HILL.**LOAN No. 159.**

Notice of Intention to Borrow the Sum of £10,000 for Permanent Works and Undertakings.

NOTICE is hereby given that the Council of the City of Box Hill proposes to borrow the sum of Ten thousand pounds on the credit of the municipal revenues of the Mayor, Councillors and Citizens of the said City, such sum to be raised by the grant of a mortgage in accordance with the provisions of the *Local Government Act 1958*.

1. The maximum rate of interest that may be paid is 5½ per centum per annum.

2. The purpose for which the loan is to be applied is:—

Purchase of land for extension of depot, Cambridge-street	£4,750
Channelling and widening of Station-street from Paisley-street to Inglis-street (part cost)	5,250
	<hr/>
	£10,000

3. The period of the loan shall be eleven years.

The loan is to be liquidated by a sinking fund which shall be created in accordance with the provisions of the *Local Government Act* by the half-yearly investment of such amount as the Auditor-General certifies will be sufficient to repay the principal moneys secured by the mortgage within the currency of the loan, in such manner as the Treasurer of Victoria shall direct.

The plans, specifications and estimates of the cost of the works referred to above and the statement showing the proposed expenditure of the moneys to be borrowed, are open for inspection during office hours of the Council, Town Hall, Box Hill.

Dated this 17th day of September, 1963.

7724

A. N. WALLS, Town Clerk.

CITY OF BOX HILL.**LOAN No. 160.**

Notice of Intention to Borrow the Sum of £50,000 for Permanent Works and Undertakings.

NOTICE is hereby given that the Council of the City of Box Hill proposes to borrow the sum of Fifty thousand pounds on the credit of the municipal revenues of the Mayor, Councillors and Citizens of the said City, such sum to be raised by the grant of a mortgage in accordance with the provisions of the *Local Government Act 1958*.

1. The maximum rate of interest that may be paid is 5½ per centum per annum.

2. The purpose for which the loan is to be applied is:—

Main drainage	£5,400
Road construction, kerbing and channelling, widening and reconstruction	17,500
Road reconstruction and widening, kerbing and channelling—joint works—Council's proportion—part cost	4,100
Wattle Park shopping centre—reconstruction and enlargement of intersection of Elgar and Riversdale roads	18,000
Hagenauer's Reserve—first stage of development of sports reserve	5,000
	£50,000

3. The period of the loan shall be ten years.

4. The moneys borrowed shall be repayable by providing out of the municipal fund twenty half-yearly instalments of approximately £3,336 6s. 6d. each, including principal and interest on the 1st day of February and the 1st day of August, during the currency of the loan. The first instalment shall be payable on the 1st day of August, 1964.

5. Such moneys shall be repayable at the State Savings Bank of Victoria, Melbourne.

The plans and specifications and the estimate of the cost of the proposed works and a statement showing the proposed expenditure of the moneys to be borrowed are open for inspection at the Town Hall, Box Hill.

Dated this 17th day of September, 1963.

7725 A. N. WALLS, Town Clerk.

CITY OF BOX HILL.

LOAN No. 162.

Notice of Intention to Borrow the Sum of £60,000 for Permanent Works and Undertakings in the City of Box Hill.

NOTICE is hereby given that the Council of the City of Box Hill proposes to borrow on the credit of the municipal revenues of the Mayor, Councillors and Citizens of the City of Box Hill the sum of Sixty thousand pounds, such sum to be raised by the grant of a mortgage in accordance with the provisions of the Local Government Acts.

The maximum rate of interest that may be paid is 5½ per centum per annum.

The moneys borrowed shall be repayable at the office of the Local Authorities Superannuation Board, Rigby House, 15 Queen's-road, Melbourne, or such other place or places as the Board from time to time may require. The loan shall have a currency of 40 years and interest thereon shall be payable half-yearly on the 1st days of April and October in each year, the first payment to be made on 1st October, 1964, and the final payment together with the repayment of principal (in full) on the 1st day of April, 2004.

The purpose for which the loan is to be applied shall be:—

Capital works in the electric supply undertaking.

The loan is to be liquidated by a sinking fund which shall be created in accordance with the provisions of the Local Government Acts by the half-yearly investment of such amount, as the Auditor-General certifies will be sufficient to repay the principal moneys secured by the mortgage within the currency of the loan in such manner as the Treasurer of Victoria shall direct.

The plans, specifications and estimates of the cost of the works referred to above and statement showing the proposed expenditure of the moneys to be borrowed, are open for inspection during office hours of the Council, Town Hall, Box Hill.

Dated this 17th day of September, 1963.

7726 A. N. WALLS, Town Clerk.

Town and Country Planning Acts.

CITY OF BROADMEADOWS PLANNING SCHEME.

AMENDMENT No. 11, 1963.

NOTICE is hereby given that the City of Broadmeadows in pursuance of its powers under the Town and Country Planning Acts has prepared a Planning Scheme for lots 1 to 8 Sydney-road lodged plan No. 10904, for the purpose of rezoning the land within this section.

All maps, plans, descriptions and other data fully setting out and explaining the Planning Scheme have been deposited at the Town Hall, Broadmeadows, and at the

office of the Town and Country Planning Board, Melbourne, and will be open for inspection without payment of any fees by all persons affected, between the hours of 9.15 a.m. and 4.15 p.m. on all days of the week except Saturdays, Sundays and public holidays, until and including the 24th day of October, 1963.

Any persons affected by the Planning Scheme are required to set forth in writing all objections they may have, addressed to the Town Clerk, Town Hall, Broadmeadows, on or before the 24th day of October, 1963.

E. F. SMILEY, Town Clerk.

Town Hall, Broadmeadows. 7727

CITY OF BROADMEADOWS.

ORDER CHANGING NAME OF STREET.

NOTICE is hereby given that at a Meeting of the Council of the City of Broadmeadows, held on 9th September, 1963, the said Council, in pursuance of the provisions of the Local Government Act 1958, did make an Order changing the name of the streets set out hereunder:—

Old Name; New Name; Location.

High-street; View-street; depth of lots 615 and 616 Morley-street on lodged plan No. 13191, block A.

View-street; Daley-street; depth of lots 610 and 611 Morley-street on lodged plan No. 13191, block A.

7704

E. F. SMILEY, Town Clerk.

CITY OF BROADMEADOWS.

LOAN No. 31—£75,000.

Notice of Intention to Borrow the Sum of £75,000, for Permanent Works and Undertakings.

NOTICE is hereby given that the Council of the City of Broadmeadows intends to borrow the sum of Seventy-five thousand pounds (£75,000) on the credit of the Mayor, Councillors and Citizens of the said City by the grant of a loan, in accordance with the provisions of the Local Government Acts.

In connexion therewith the following information is stated:—

(a) The amount of the principal money which it is proposed to borrow is Seventy-five thousand pounds (£75,000).

(b) The maximum rate of interest that may be paid is £5 2s. 6d. per centum per annum.

(c) The loan is to be repaid on the 14th March, 2004, at the offices of the Local Authorities Superannuation Board, Rigby House, 15 Queen's-road, Melbourne.

(d) The purpose for which the loan is to be applied is construction of Town Hall and Offices—£75,000.

(e) The manner in which the loan is to be liquidated is by providing half-yearly the sum of £342 5s. 8d. to be invested in a Sinking Fund in accordance with the provisions of section 432A of the Local Government Act 1958.

The plans and specifications and estimate of the cost of the works and a statement showing the proposed expenditure of the moneys to be borrowed, are open for inspection at the Town Hall, Broadmeadows.

Dated this 10th day of September, 1963.

7703

E. F. SMILEY, Town Clerk.

CITY OF COBURG.

LOAN No. 86.

Notice of Intention to Borrow the Sum of £50,000 for Permanent Works and Undertakings.

NOTICE is hereby given that the Council of the City of Coburg proposes to borrow the sum of Fifty thousand pounds on the credit of the municipal revenues of the Mayor, Councillors and Citizens of the said City, such sum to be raised by the grant of a mortgage, in accordance with the provisions of the Local Government Act 1958.

1. The maximum rate of interest that may be paid is £5 2s. 6d. per centum per annum.

2. The interest is to be payable half-yearly during the currency of the loan.

3. The period of the loan shall be 40 years.

4. The moneys borrowed shall be repayable to the Local Authorities Superannuation Board, 15 Queen's-road, Melbourne.

5. The loan is to be liquidated by the creation of a sinking fund, pursuant to section 428A of the *Local Government Act 1958*.

6. The purpose for which the loan is to be applied is Electric Supply Capital Expenditure.

The plans and specifications and the estimate of the cost of the proposed works and a statement showing the proposed expenditure of the moneys to be borrowed, are open for inspection at the Town Hall, Coburg, during office hours.

Dated 12th September, 1963.

7736

G. A. BRIDGES, Town Clerk.

Local Government Act 1958.

CITY OF COBURG.

WHEREAS the Council of the City of Coburg deems it expedient to execute a work or undertaking, which the said Council is authorized by the *Local Government Act 1958* to execute, namely the acquisition of a site for a Pre-school Centre at Pascoe Vale South.

And whereas the said Council deems it expedient to take compulsorily the land described in the Schedule hereto for the purposes of such work or undertaking.

And whereas the said Council has caused to be prepared such maps and other papers as may be necessary to show—

- (a) the general description of the work or undertaking for which the land proposed to be taken is to be used;
- (b) the description of the lands proposed to be taken; and
- (c) the names of the owners or reputed owners, lessees or reputed lessees, mortgagees and occupiers of those lands so far as those names are known to or can be ascertained by the Council.

And whereas such maps and other papers are deposited at the office of the said Council and are and shall be open for inspection by all persons interested at all reasonable hours for the space of 40 clear days after the publication of this notice in the *Government Gazette*.

Now notice is hereby given to all persons affected by the proposed taking of the land and they are hereby called upon to set forth in writing addressed to the said Council or the Town Clerk of the City of Coburg within forty clear days of the publication of this notice in the *Government Gazette* all objections which they may have to the taking of the land.

SCHEDULE HEREINBEFORE REFERRED TO.

All that piece of land at Coburg being lot 76 on lodged plan of subdivision No. 12916 and being part of Crown portion 134, Parish of Jika Jika, County of Bourke.

Dated this 10th day of September, 1963.

7737

G. A. BRIDGES, Town Clerk.

CITY OF KEW.

LOAN No. 49.

Notice of Intention to Borrow the Sum of £60,000, for Permanent Works and Undertakings.

NOTICE is hereby given that the Council of the City of Kew proposes to borrow the sum of £60,000 on the credit of the municipal revenues of the Mayor, Councillors and Citizens of the said City, such sum to be raised by the issue of debentures, in accordance with the provisions of the *Local Government Acts*.

1. The maximum rate of interest that may be paid is five pounds two shillings and six pence (£5 2s. 6d.) per centum per annum.

2. The period of the loan shall be 30 years.

3. The moneys borrowed shall be repayable by providing out of the municipal fund 60 half-yearly instalments of £1,968 18s. 8d. each, including principal and interest, on the 15th day of April and the 15th day of October, during the currency of the loan. The first instalment shall be payable on the 15th day of October, 1964.

4. Such moneys shall be repayable at the National Bank of Australasia Limited, Melbourne, or at the Council's bankers for the time being in Melbourne.

5. The purposes for which the loan is to be applied are:—

Municipal Depot Improvements	£7,000
Traffic Signals	3,000
Places of Public Resort and Recreation—	
Swimming Pool Improvements	21,000
Construction of Roads	6,000
Reconstruction of Streets	16,700
Underground Drains	4,300
Footpath Paving	2,000
	£60,000

The plans and specifications and the estimate of the cost of the proposed works, and a statement showing the proposed expenditure of the moneys to be borrowed, are open for inspection at the Town Hall, Waipole-street, Kew.

Dated this 10th day of September, 1963.

7705

W. D. BIRRELL, Town Clerk.

Local Government Act 1958.

CITY OF MELBOURNE.

DECLARATION OF WITCHWOOD-CLOSE AS A PUBLIC HIGHWAY.

WHEREAS by section 587 of the *Local Government Act 1958* it is enacted that if any private street being more than 15 feet in width is constructed to the satisfaction of the council of the municipality, but was not constructed pursuant to Division 10 of Part XIX. or to Part XLII. of the said Act then on the application of the owners of so many of the premises fronting on such street as in rateable value are the greater part of all the premises so fronting, the Council shall by writing under the common seal of the municipality declare the same to be dedicated to the public as a public highway: And whereas the private street known as Witchwood-close off Punt-road, Albert Ward, in the City of Melbourne and being the street shown on plan of subdivision No. 40393 lodged in the Office of Titles at Melbourne aforesaid, is of the general width of 50 feet: And whereas an application has been made to the Council of the City of Melbourne to declare the said Witchwood-close to be dedicated to the public as a public highway by the owners of so many of the premises fronting on such street as in rateable value are the greater part of all the premises so fronting: And whereas the said Council has by Resolution on the 19th day of August, 1963, declared that the said street has been constructed to the satisfaction of the Council and that the said Council do, by writing under the common seal of the municipality declare the same to be dedicated to the public as a public highway: Now therefore the said Council of the City of Melbourne, in pursuance of the provisions of section 587 of the *Local Government Act 1958* and of the aforesaid Resolution: Doth hereby declare the said Witchwood-close to be dedicated to the public as a public highway.

The common seal of the Lord Mayor, Councillors and Citizens of the City of Melbourne was affixed hereto on the fifth day of September, 1963.

7738

(SEAL) E. L. CURTIS, Lord Mayor.
F. H. ROGAN, Town Clerk.

CITY OF SPRINGVALE.

LOAN No. 107.

Notice of Intention to Borrow the Sum of £25,000, for Permanent Works and Undertakings.

NOTICE is hereby given that the Council of the City of Springvale, in pursuance of powers conferred by the *Local Government Acts*, intends to borrow the sum of £25,000, on the credit of the municipal revenues of the Mayor, Councillors and Citizens of the said City, such sum to be raised by the grant of a mortgage in accordance with the said Acts and states:—

(a) The amount of principal moneys it is proposed to borrow is £25,000.

(b) The maximum rate of interest that may be paid is £5 2s. 6d. per centum per annum.

(c) The period of the loan will be ten years and the time or times at which the moneys borrowed are to be repayable are the 1st day of June, and the 1st day of December in each year during the currency of the loan, commencing on the 1st day of June, 1964. The place of repayment will be the Bank of New South Wales, Springvale-road, Springvale.

(d) The purpose for which the loan is to be applied is for permanent works and undertakings, viz.:—

Reconstruction of Lawn-road	£11,500
Road Reconstruction—North Ward	10,600
Part Cost Reconstruction Athol-road	2,900
	£25,000

(e) The loan is to be liquidated by twenty half-yearly payments of approximately £1,613 3s. 3d., including principal and interest, payable out of the municipal fund.

Plans and specifications and an estimate of the cost of such works and undertakings, and a statement showing the proposed expenditure of the moneys to be borrowed, are open for inspection by ratepayers, during office hours, at the City Offices, Springvale, for one month after the publication of this notice.

Dated at Springvale this 16th day of September, 1963.

7716

H. L. WILLIAMS, Town Clerk.

SHIRE OF ALTONA.

BY-LAW No. 21.

NOTICE is hereby given that at Meetings of the Council of the Shire of Altona, held on the 14th May, 1963, and 11th June, 1963, the said Council did make, pass, and confirm a By-law intitled "Parks and Reserves By-law", and numbered 21, for the purpose of the control and management of public reserves, pleasure grounds, or places of public resort or recreation within the Shire of Altona.

The By-law was approved by the Governor in Council on the 16th day of July, 1963.

A copy of the said By-law No. 21 is open for inspection, free of charge, during office hours at the office of the Council, 115 Civic-parade, Altona.

7713

JAMES W. WATERS, Shire Secretary.

SHIRE OF BALLARAT.

LOAN No. 31.

Corrigendum—Page 1996.

GOVERNMENT GAZETTE dated 26th June, 1963:—In line 6 of paragraph (c), "C.R.B. Savings Bank" should read "C.B.C. Savings Bank".

SHIRE OF BARRABOOL.

BY-LAW No. 22.

NOTICE is hereby given that in pursuance of the powers contained in the *Local Government Act 1958*, and of any other power thereunto enabling them in that behalf, the President, Councillors and Ratepayers of the Shire of Barrabool have made By-law No. 22 for the purpose of:—

- (a) Prohibiting or regulating camping on roads;
- (b) regulating, restricting or prohibiting the use of caravans;
- (c) prohibiting or regulating the leaving standing of caravans on streets or roads and the placing of caravans and the establishment of camps on private property.

The Resolution making this By-law was passed on the 15th May, 1963, confirmed on the 19th June, 1963, and the By-law approved by the Governor in Council on 27th August, 1963.

A copy of the By-law is open for inspection, free of charge, during office hours at the office of the Council, 441 Moorabool-street, South Geelong.

7729

THOS. GOODALL, Shire Secretary.

SHIRE OF BULLA.

LOAN No. 14.

Notice of Intention to Borrow the Sum of £10,000 for Permanent Works and Undertakings.

NOTICE is hereby given that the Council of the Shire of Bulla purposes to borrow the sum of £10,000 on the credit of the municipal revenues of the President, Councillors and Ratepayers of the said Shire, such sum to be raised by the grant of a mortgage in accordance with the provisions of the *Local Government Act 1958*.

1. The maximum rate of interest that may be paid is 5½ per cent. per annum.

2. The purpose for which the loan is to be applied will be—

- (a) £2,000 for the supply and installation of a weighbridge.
- (b) £8,000 for the construction of easement drains.

3. The period of the loan shall be ten years.

4. The moneys borrowed shall be repayable by providing out of the municipal fund twenty half-yearly instalments of approximately £645 5s. 3d. each, including interest, on the 1st day of July and January during the currency of the loan. The first instalment shall be payable on the 1st July, 1964.

5. Such moneys shall be repayable at the head office of the National Bank of Australasia Limited, Melbourne.

The plans, specifications and an estimate of the cost of the proposed works and a statement showing the proposed expenditure of the moneys to be borrowed, are open for inspection at the Shire Office, Sunbury.

JOHN M. KELLY, Shire Secretary.

6th September, 1963.

7733

SHIRE OF CRANBOURNE.

LOAN No. 21.

Notice of Intention to Borrow the Sum of £12,000 for Permanent Works and Undertakings.

NOTICE is hereby given that the Council of the Shire of Cranbourne proposes to borrow the sum of Twelve thousand pounds on the credit of the municipal revenues of the President, Councillors and Ratepayers of the said Shire, such sum to be raised by the grant of a mortgage in accordance with the provisions of the *Local Government Act 1958*.

1. The maximum rate of interest that may be paid is £5 2s. 6d. per cent. per annum.

2. The purpose for which the loan is to be applied is—

Road and drainage works in Cranbourne township (part cost)	£5,000
Purchase of two motor trucks	3,000
Purchase of one vibrating roller	1,000
Purchase of land for public purposes reserve Cranbourne (part cost)	3,000

£12,000

3. The period of the loan shall be ten years.

4. The moneys borrowed shall be repayable by providing out of the municipal fund twenty half-yearly instalments of approximately £774 6s. 6d. each, including principal and interest, on the 1st day of January and the 1st day of July during the currency of the loan. The first instalment shall be repayable on the 1st day of July, 1964.

5. Such moneys shall be repayable at the State Savings Bank of Victoria, Melbourne.

The plans and specifications and the estimate of the cost of the proposed works and a statement showing the proposed expenditure of the moneys to be borrowed, are open for inspection at the Shire Office, Cranbourne.

Dated the 18th September, 1963.

7734

T. W. GRANT, Shire Secretary.

SHIRE OF CORIO.

LOAN No. 57.

Notice of Intention to Borrow the Sum of £50,000, for Permanent Works and Undertakings.

NOTICE is hereby given that the Council of the Shire of Corio proposes to borrow the sum of Fifty thousand pounds on the credit of the municipal revenues of the President, Councillors and Ratepayers of the said Shire, such sum to be raised by the grant of a mortgage in accordance with the provisions of the *Local Government Act 1958*.

1. The maximum rate of interest that may be paid is £5 2s. 6d. per centum per annum.

2. The purpose for which the loan is to be applied is for permanent works and undertakings as shown below:—

(a) Reconstruction Hyland-street	£12,000
(b) Cotswold Estate Drain	4,500
(c) Douro-street Drain	6,500
(d) Drainage West Thompson-road	2,200
(e) Construction Part Princess-road	6,800
(f) Construction Part Cox-road Access Road	12,000
(g) Construction Concrete Footpaths	6,000

£50,000

3. The period of the loan shall be ten years.

4. The moneys borrowed shall be repayable by providing out of the municipal fund twenty half-yearly instalments of approximately £3,226 6s. 6d. each, including principal and interest on the first day of June and the first day of December during the currency of the loan. The first instalment shall be payable on the first day of June, 1964.

5. Such moneys shall be repayable at the State Savings Bank of Victoria, Melbourne.

The plans and specifications and the estimate of the cost of the proposed works and a statement showing the proposed expenditure of the moneys to be borrowed are open for inspection at the Shire Office.

W. H. MYERS, Shire Secretary.

Osborne House, North Geelong,
18th September, 1963.

7712

SHIRE OF CROYDON.

LOAN NO. 24.

Confirmation of Making of Special Order to Borrow the Sum of £15,000 for Private Street Construction.

NOTICE is hereby given that at a meeting of the Council of the Shire of Croydon held in the Council Chambers, Croydon, on the 5th day of August, 1963, the said Council did agree to the following Resolution:—

That the Council does by Special Order hereby resolve to borrow the sum of £15,000 on the credit of the municipal revenue of the President, Councillors and Ratepayers of the Shire of Croydon, such sum to be raised by the grant of a mortgage in accordance with the provisions of the *Local Government Act 1958*.

The rate of interest to be paid shall be £5 2s. 6d. per centum per annum and the said loan shall be liquidated by twenty half-yearly payments of £967 18s., including principal and interest at the Commonwealth Bank, Croydon, on the 1st day of April and the 1st day of October, commencing on the 1st day of April, 1964.

The purpose for which the said loan shall be applied is for the construction of private streets under the provisions of Division X. of Part XIX. of the *Local Government Act 1958*, and the loan shall be liquidated from the receipt of money payable for schemes under the said Division.

Notice is hereby further given that at a meeting of the Council held in the Council Chambers on the 16th September, 1963, the said Resolution was confirmed.

7772

K. A. MCKAY, Shire Secretary.

SHIRE OF CROYDON.

LOAN NO. 26.

Confirmation of Making of Special Order to Borrow the Sum of £20,000 for Private Street Construction.

NOTICE is hereby given that at a meeting of the Council of the Shire of Croydon held in the Council Chambers, Croydon, on the 5th day of August, 1963, the said Council did agree to the following Resolution:—

That the Council does by Special Order hereby resolve to borrow the sum of £20,000 on the credit of the municipal revenue of the President, Councillors and Ratepayers of the Shire of Croydon, such sum to be raised by the grant of a mortgage in accordance with the provisions of the *Local Government Act 1958*.

The rate of interest to be paid shall be £5 2s. 6d. per centum per annum and the said loan shall be liquidated by twenty half-yearly payments of £1,290 10s. 7d., including principal and interest at the National Savings Bank of Australasia Ltd., Croydon, on the 1st day of April and the 1st day of October, commencing on the 1st day of April, 1964.

The purpose for which the said loan shall be applied is for the construction of private streets under the provisions of Division X. of Part XIX. of the *Local Government Act 1958*, and the loan shall be liquidated from the receipt of money payable for schemes under the said Division.

Notice is hereby further given that at a meeting of the Council held in the Council Chambers on the 16th September, 1963, the said Resolution was confirmed.

7773

K. A. MCKAY, Shire Secretary.

SHIRE OF CROYDON.

LOAN NO. 29.

Notice of Intention to Borrow the Sum of £15,000 for Permanent Works and Undertakings.

NOTICE is hereby given that the Council of the Shire of Croydon, in pursuance of the powers conferred by the *Local Government Acts*, intends to borrow the sum of £15,000 on the credit of the municipal revenues of the President, Councillors and Ratepayers of the said Shire, such sum to be raised by the grant of a mortgage in accordance with the said Acts and states—

(a) The amount of the principal moneys it is proposed to borrow is £15,000.

(b) The maximum rate of interest that may be paid is £5 2s. 6d. per cent. per annum.

(c) The period of the loan will be ten years and the time or times at which the moneys borrowed are to be repayable on the 1st day of June and the 1st day of

December in each year, during the currency of the loan, commencing on the 1st day of June, 1964. The place of repayment will be the Bank of New South Wales, Croydon.

(d) The purpose for which the loan is to be applied is for permanent works and undertakings, viz.:—

Public Drainage Works.

(e) The loan is to be liquidated by half-yearly payments of £967 18s., including principal and interest, payable out of the municipal fund.

The plans and specifications and an estimate of the cost of such works and undertakings and a statement showing the proposed expenditure of the money to be borrowed, are open for inspection by ratepayers, during office hours at the Shire Offices, Croydon, for one month after the publication of this notice.

Dated at Croydon this 16th day of September, 1963.

7774

K. A. MCKAY, Shire Secretary.

SHIRE OF DEAKIN.

LOAN NO. 15.

Notice of Intention to Borrow the Sum of £8,000 for Permanent Works and Undertakings.

NOTICE is hereby given that the Council of the Shire of Deakin proposes to borrow the sum of Eight thousand pounds (£8,000) on the credit of the municipal revenues of the President, Councillors and Ratepayers of the said Shire, such sum to be raised by the grant of a mortgage in accordance with the provisions of the *Local Government Acts*.

1. The maximum rate of interest that may be paid is £5 2s. 6d. per centum per annum.

2. The purpose for which the loan is to be applied is the purchase of land and the erection of a residence on part thereof.

3. The period of the loan is fifteen years.

4. The moneys borrowed shall be repayable by providing out of the municipal revenue 30 half-yearly instalments of £385 8s. 3d. each, including principal and interest, on the 1st day of June and the 1st day of December, during the currency of the loan. The first instalment shall be payable on the 1st day of June, 1964.

5. Such moneys shall be repayable at C.B.C. Savings Bank Limited, Melbourne.

The plans and specifications and estimate of the cost of the proposed work and a statement showing that proposed expenditure of the moneys to be borrowed, are open for inspection at the Shire Office, Tongala.

Dated at Tongala this 18th day of September, 1963.

7770

B. PEARL, Shire Secretary.

SHIRE OF FERN TREE GULLY.

LOAN NO. 89.

Notice of Intention to Borrow the Sum of £50,000, for Permanent Works and Undertakings.

NOTICE is hereby given that the Council of the Shire of Fern Tree Gully proposes to borrow the sum of Fifty thousand pounds on the credit of the municipal revenues of the President, Councillors and Ratepayers of the said Shire, such sum to be raised by the grant of a mortgage in accordance with the provisions of the *Local Government Act 1958*.

1. The maximum rate of interest that may be paid is £5 2s. 6d. per centum per annum.

2. The purpose for which the loan is to be applied is road and footpath construction and reconstruction.

3. The period of the loan shall be ten years.

4. The moneys borrowed shall be repayable by providing out of the municipal fund twenty half-yearly instalments of approximately £3,226 6s. 6d. each, including principal and interest on the 1st day of June and the 1st day of December, during the currency of the loan. The first instalment shall be payable on the 1st day of June, 1964.

5. Such moneys shall be repayable at the State Savings Bank of Victoria, Melbourne.

The plans, specifications and the estimate of cost of the proposed works and a statement showing the proposed expenditure of the moneys to be borrowed are open for inspection at the Shire Office, Fern Tree Gully.

7702

R. B. WEBB, Municipal Manager.

SHIRE OF FERN TREE GULLY.
ORDER CHANGING NAMES OF STREETS.

NOTICE is hereby given that at a Meeting of the Shire of Fern Tree Gully Council held on 17th June, 1963, the said Council, in pursuance of the powers conferred in the *Local Government Act 1958*, made an Order changing the names of the following streets:—

Old Name: New Name; Location Referred to.

- Queens-avenue; Emerald Lake-road; L.P.10407, C.A. 10, sec. A, Township of Emerald.
Queens-avenue; Emerald Lake-road; L.P.13262, C.A. 51, Parish of Gembrook.
Kings-avenue; Emerald Lake-road; L.P.13262, C.A. 51, Parish of Gembrook, between Queens-avenue and Railway-crescent.
Ridge-road; Birds-road; along southern boundary of C.A. 21a, Parish of Nangana.
Unnamed Government road; Margaret-road; along western boundary of C.A. 56, Parish of Gembrook, from Avon-road to Phillip-road (Kirkhams-road).
Unnamed Government road; Fairway-road; along eastern boundary of C.A. 40f and 40h, Parish of Nangana, from the Avonsleigh-Macclesfield-Woori Yallock road to Patons-road.
Unnamed Government road; Ronald-road; between C.A. 53, Parish of Gembrook and C.A. 40h, Parish of Nangana, from Belgrave-Gembrook road to Spencer-avenue.
Mary-street; Alexander-street; L.P.14055, C.A. 53a, Parish of Gembrook, from the eastern boundary of lot 1, L.P.14055, westerly to the eastern boundary of the Township of Emerald.
Unnamed Government road; Cornish-road; along northern boundary of C.A. 8, sec. A, Township of Emerald.
Unnamed Government road; Ferris-road; along western boundary of C.As. 9, 8, 16, 15a and 15b, sec. A, Township of Emerald.
Unnamed Government road; Sherriff-road; along western boundary of C.A. 51, Parish of Gembrook, between Emerald Lake-road (Queens-avenue) and the Old Gembrook-road.
Avonsleigh-Macclesfield-Cockatoo road; Avon-road; from the eastern boundary of C.A. 55, Parish of Gembrook, 2215.5 links north of the south-eastern corner of the C.A., westerly to the Avonsleigh-Macclesfield-Woori Yallock road, and being all that land in Certificate of Title Vol. 4603, Fol. 920528.
Ridge-road; Avon-road; from a point on the eastern boundary of C.A. 55, Parish of Gembrook, 2215.5 links north of the south-eastern corner of the C.A., northerly along the boundary of C.A. 55, then northerly and easterly through C.A.G., Parish of Nangana, and along the southern boundary of C.A. 24a and 44g to the south-eastern corner of C.A. 44.
Unnamed Government road; Avon-road; from the south-west corner of C.A. 21a, Parish of Nangana, south-easterly and easterly along the boundaries of C.A. 21a and 21 to the Cockatoo creek.

7735 R. B. WEBB, Municipal Manager.

SHIRE OF LILLYDALE.
LOAN No. 63.

Notice of Intention to Borrow.

NOTICE is hereby given that the Council of the Shire of Lillydale proposes to borrow the sum of Ten thousand pounds on the credit of the municipal revenues of the President, Councillors and Ratepayers of the said Shire, such sum to be secured by mortgage in accordance with the provisions of the *Local Government Act 1958*.

1. The maximum rate of interest that may be paid is 5½ per centum per annum.
2. The purposes for which the loan is to be applied are as follows:—

Purchase of land and drainage works .. £10,000

3. The period of the loan shall be ten years.
4. The moneys borrowed shall be repayable by providing out of the municipal fund twenty half-yearly instalments of £645 5s. 3d. each, including principal and interest, on the 1st day of June and the 1st day of December, during the currency of the loan. The first instalment shall be payable on the 1st day of June, 1964.

5. Such moneys shall be repayable at the National Bank Savings Bank Limited, Melbourne, or at the Council's bankers for the time being in Melbourne. The plans and specifications and the estimate of the cost of the proposed works and a statement showing the proposed expenditure of the moneys to be borrowed are open for inspection at the Shire Hall, Lillydale.

7731 T. H. COWLEY, Shire Secretary.

SHIRE OF MORWELL.
NAME OF ROAD CHANGED.

IN accordance with the provisions of the *Local Government Act 1958*, notice is hereby given that Bond's-road, Parish of Yinnar has been changed to Francis-road.

By order of the Council.

7715 R. J. LORD, Shire Secretary.

Town and Country Planning Act 1961 (Twelfth Schedule).
SHIRE OF MORWELL.—MORWELL PLANNING
SCHEME 1954.

NOTICE THAT A PLANNING SCHEME HAS BEEN PREPARED
AND IS AVAILABLE FOR INSPECTION.

Amendment No. 7.

NOTICE is hereby given that the Shire of Morwell in pursuance of its powers under the *Town and Country Planning Act 1961*, has prepared a Planning Scheme for portions of the land within the area of Morwell Planning Scheme.

The purpose of the scheme is—

- (a) To vary the type of residential and commercial zoning.
- (b) To provide additional residential, industrial and open space zones.
- (c) To rezone minor areas as residential zones.
- (d) to close certain unnecessary roads and streets.

A copy of the scheme has been deposited at the Shire Office, Commercial-road, Morwell, and at the office of the Town and Country Planning Board, 61 Spring-street, Melbourne, and will be open for inspection during office hours by any person, free or charge.

Any persons affected by the Planning Scheme are required to set forth, in writing, all objections they may have, addressed to the Shire Secretary, Shire Office, Commercial-road, Morwell, on or before the 20th day of December, 1963, and state whether they wish to be heard in respect of these objections.

R. J. LORD, Shire Secretary.

16th September, 1963. 7714

SHIRE OF OTWAY.
BY-LAW No. 41.

NOTICE is hereby given that the Council has passed By-law No. 41 on the 17th day of July, 1963, and confirmed on the 21st day of August, 1963, such relating to fees and sums fixed, pursuant to the Dog Acts.

Full copies of the above By-law may be inspected, free of charge, at the Shire Offices, Beech Forest, during office hours and shall have full force and effect immediately on publication in the *Government Gazette*.

7730 T. J. FRY, Shire Secretary.

Local Government Act 1958.
SHIRE OF SOUTH GIPPSLAND.
FISH CREEK—WARATAH-ROAD.

WHEREAS the Council of the Shire of South Gippsland deems it expedient to execute a certain work or undertaking, namely, the provision of a road, which in the opinion of the Council is necessary and desirable that it exercise its power of taking compulsorily land described hereunder within the municipal district of the said Council, as provided by the *Local Government Act 1958*, as amended, and the Council has approved such maps, and other papers as may be necessary, showing the nature and extent of such work or undertaking, and the exact site and measurements thereof, on and through what lands the same is proposed to be placed or to be extended and the names of the owners or reputed owners, lessees or reputed lessees, mortgagees and the occupiers thereof as far as such names can be ascertained by the Council.

Notice is hereby given—

- (a) The purpose of the said maps and other papers is to provide and construct a road through Crown allotment 95b, Parish of Doomburrin, County of Buln Buln.
- (b) That the said maps and other papers are deposited for inspection at the Shire Offices, Pioneer-street, Foster.
- (c) That all persons affected by the proposed taking of the land are hereby called upon to set forth, in writing addressed to the Council or Shire Secretary, within forty (40) clear days

from publication of this notice in the *Government Gazette*, all objections they may have to the taking of the land.

The land referred to above is an area of 1 acre 0 roods 5 7/10 perches or thereabouts, being part of Crown allotment 95b, Parish of Doomburrin, County of Buln Buln.

Dated this 12th day of September, 1963.

7732 J. RENNICK, Shire Secretary.

SHIRE OF WHITTLESEA.

LOAN No. G.9.

NOTICE is hereby given that the Council of the Shire of Whittlesea proposes to borrow the sum of Ten thousand pounds (£10,000) on the credit of the President, Councillors and Ratepayers of the said Shire by the grant of a mortgage, in accordance with the provisions of the Local Government Acts.

In connexion therewith, the following information is stated:—

1. The amount of the principal moneys which it is proposed to borrow is Ten thousand pounds (£10,000).
2. The maximum rate of interest that may be paid is £5 2s. 6d. per centum per annum.
3. The times which the moneys borrowed are to be repayable are on the first days of June and December, during the years 1964–1973 inclusive, commencing on the 1st day of June, 1964, and ending on the 1st day of December, 1973, and that the place such moneys shall be repayable is at the Commercial Savings Bank of Australia Ltd., Melbourne.

4. The purpose for which the loan is to be applied is for main drainage works in Thomastown.

5. The manner in which the loan is to be liquidated is by provision out of the municipal fund in each half-year during the currency of the loan of the sum of Six hundred and forty-five pounds five shillings and three pence (£645 5s. 3d.), which includes principal and interest.

Plans and specifications and estimate of cost of the works and a statement showing the proposed expenditure of the moneys to be borrowed, are open for inspection at the Shire Office, Epping.

Dated the 10th day of September, 1963.

7701 R. G. C. COOK, Shire Secretary.

NOTICE OF INTENTION TO APPLY FOR A LICENCE TO DIVERT WATER AND CUT RACE (RE-ISSUE) FROM THE RIVER MURRAY (ULUPNA CREEK), AT ULUPNA.

WE hereby give notice that we intend to apply for a licence empowering us to divert water for a term of seven years to the extent of 160 acre-feet per annum at a maximum rate of 8 acre-feet per day of 24 hours for the irrigation of 80 acres of subterranean clover, being part of allotment 11b, section A, Parish of Ulupna, and to occupy certain Crown lands for works of diversion, and to cut a race thereon.

Any objection to such application must be forwarded, in writing, to reach the State Rivers and Water Supply Commission, Melbourne, before 11th October, 1963, being 30 days from the first publication of this notice.

HAROLD WILLIAM WILKINSON.
DOROTHY JEAN WILKINSON.

Rural Delivery, Strathmerton. 7711

NOTICE OF INTENTION TO APPLY FOR A LICENCE TO DIVERT WATER AND CUT RACE FROM THE RIVER MURRAY, AT ROBINVALE.

I HEREBY give notice that I intend to apply for a licence empowering me to divert water for a term of seven years to the extent of 150 acre-feet per annum at the maximum rate of 3 acre-feet per day of 24 hours for the irrigation of 50 acres of trees, vines, pastures, vegetables and cotton, being part of allotment 11, Parish of Tol Tol, and to occupy certain Crown lands for works of diversion, and to cut a race thereon.

Any objection to such application must be forwarded, in writing, to reach the State Rivers and Water Supply Commission, Melbourne, before the 17th October, 1963, being 30 days from the first publication of this notice.

ALFRED JOHN HOCKING.

Bannerton.

H. R. Blair and Blair, solicitors, Perrin-street, Robinvale.

7768

NOTICE OF INTENTION TO APPLY FOR A LICENCE TO DIVERT WATER AND CUT RACE (RE-ISSUE) FROM THE CAMPASPE RIVER, AT ECHUCA.

I HEREBY give notice that I intend to apply for a licence empowering me to divert water for a term of fifteen years to the extent of 10 acre-feet per annum at a maximum rate of 5 acre-feet per day of 24 hours for the irrigation of the Echuca Technical School Recreation Ground, being part of section 18, Parish of Echuca North, and to occupy certain Crown lands for works of diversion, and to cut a race thereon.

Any objection to such application must be forwarded, in writing, to reach the State Rivers and Water Supply Commission, Melbourne, before 11th October, 1963, being 30 days from the first publication of this notice.

CECIL JOHN COON.

Echuca Technical School, Echuca. 7708

NOTICE OF INTENTION TO APPLY FOR A LICENCE TO DIVERT WATER AND CUT RACE FROM THE RIVER MURRAY, AT ROBINVALE.

I HEREBY give notice that I intend to apply for a licence empowering me to divert water for a term of seven years to the extent of 150 acre-feet per annum at the maximum rate of 3 acre-feet per day of 24 hours for the irrigation of 50 acres of trees, vines, pastures, vegetables and cotton, being part of allotment 11, Parish of Tol Tol, and to occupy certain Crown lands for works of diversion, and to cut a race thereon.

Any objection to such application must be forwarded, in writing, to reach the State Rivers and Water Supply Commission, Melbourne, before the 17th October, 1963, being 30 days from the first publication of this notice.

JOHN GEOFFREY HOCKING.

Bannerton.

H. R. Blair and Blair, solicitors, Perrin-street, Robinvale. 7769

NOTICE OF INTENTION TO APPLY FOR A LICENCE TO DIVERT WATER AND CUT RACE.

WAKITI IRRIGATORS CO-OPERATIVE SOCIETY LIMITED hereby gives notice that it intends to make an application to the State Rivers and Water Supply Commission, under the provisions of the Water Acts, for a licence for a term of ten years from the 1st day of July, 1963, to divert water from the Goulburn River to the Wakiti lagoon to the extent of 40 acre-feet additional to the licence for 4,200 acre-feet now held, during each period of twelve months commencing on the 1st day of July in each year, for the purposes of conservation of water and the irrigation of land of the respective members of the society.

Dated this 16th day of September, 1963.

R. J. EASTMAN, Secretary,

Wakiti Irrigators Co-operative Society Limited.

I, Leslie George Colman, of Kotupna, farmer, owner of the respective piece of land described in the Schedule, hereto, with a frontage to the Wakiti Lagoon, hereby give notice that I intend to apply to the State Rivers and Water Supply Commission, under the provisions of the Water Acts for a licence for a term of ten years from the 1st day of July, 1963, to divert water from the Goulburn River and the Wakiti Lagoon to the extent of 20 acre-feet for each period of twelve months, commencing on the 1st day of July in each year, for the purpose of irrigating in respect of an area of 10 acres of the said land.

SCHEDULE.

Name of Owner; Land to be Irrigated.

Leslie George Colman; Crown allotments 37 and 38, Parish of Kotupna.

Dated this 16th day of September, 1963.

7765 L. G. COLMAN.

TIMBOON WATERWORKS TRUST.

NOTICE to owners of tenements in the following streets and the private streets, lanes, courts, and alleys opening thereto:—

Curdies-road, Egan-street, Power-street, McLeod-street, Bailey-street, Callaway-street, George-street, Hamilton-street, Hospital-road, Wark-street, Leahy's-lane, Baxter-street, Curdievale-road, Port Campbell-road, Rand's-road, Dawson-street, Couch-street, Barrett-street.

The main pipe in the said streets being laid down, the owners of all tenements situated as above are hereby required to cause a proper pipe and stop cocks to be laid so as to supply water within such tenements from the main pipe.

7764

W. J. HOLTON, Secretary.

MILDURA URBAN WATER TRUST.

CHARGES FOR SERVICE OUTSIDE DISTRICT OF TRUST.

FOR water supplied to properties outside the district of the Mildura Urban Water Trust, for the year ending 30th June, 1964, a minimum charge of One hundred and forty shillings (140s.) will be made for each connexion either directly or indirectly, to the Trust's mains.

This charge is due and payable on the 30th day of September, 1963, and if not paid by the 30th day of November, 1963, will bear interest at the rate of six per cent. per annum, from the 30th day of September, 1963, to the date of payment.

For water used in excess of the allowance for any service connexion outside the district there shall be a charge of One shilling (1s.) per thousand gallons.

The allowance for any service connexion before such charge is made shall be 84,000 gallons for the full year, and shall be on a pro-rata basis for any portion of the year.

H. C. MCKENZIE, Secretary.

Dated 4th July, 1963.

Mildura Urban Water Trust,
7th-street, Mildura.

7761

Victoria.

ACT No. 391.—FIRST SCHEDULE.

I. THE RIGHT REVEREND RONALD EDWIN RICHARDS, of Bishops-court, Forest-street, Bendigo, Bishop of Bendigo, head or authorized representative of the denomination known as the Church of England in the Diocese of Bendigo, in Victoria, with the consent of the Corporation styled the Church of England Trusts Corporation for the Diocese of Bendigo, formerly of Mitchell-street, but now of 32 Forest-street, Bendigo, the trustee of the land described in the subjoined statement of trusts, and of the Reverend John Fenton Gibbins, being the person entitled to minister in or occupy a building or buildings upon the said land, hereby apply to the Governor of the State of Victoria for leave to dispose of the said land by the means and for the purposes mentioned in the said statement of trusts, and I hereby certify that the said land was granted by the Crown on the 26th day of September, 1870, for the purpose of a site for a Church or place of Worship at Daylesford by the United Church of England and Ireland in Victoria and for a Minister's Residence and School connected with such Church and denomination: That the only trustee of the said land resident in the State of Victoria is the said Church of England Trusts Corporation for the Diocese of Bendigo: That the only buildings upon the said land are the Church, the Minister's Residence and School: and that the only person entitled to minister in or occupy the same is the above-named John Fenton Gibbins.

Dated the 11th day of September, 1962.

Signature of head or authorized representative—**RONALD BENDIGO**.

The said Trusts Corporation consents to this application.

The common seal of Church of England Trusts Corporation for the Diocese of Bendigo was hereto affixed, in the presence of—

(SEAL) **RONALD BENDIGO**, Member.
A. McIVER WRIGHT, Member.
N. D. HERRING, Registrar.

Signature of person entitled to minister in or occupy building or buildings—**J. F. GIBBINS**.

STATEMENT OF TRUSTS.

Description of Land.—Site for a Church, at Daylesford, for the United Church of England and Ireland in Victoria, and for a Minister's residence and School: All that piece of land containing 2 acres or thereabouts situated in the Township of Daylesford, Parish of Wombat, County of Talbot, being allotment 6, of section 22, commencing at the north-west angle of the allotment being the intersection of the east side of Camp-street by the south side of Victoria-street bounded thence by the last-named street bearing east 5 chains; thence by Orford-street bearing south 4 chains; thence by allotment 5 bearing west 5 chains and thence by Camp-street aforesaid bearing north 4 chains to the point of commencement.

Name of Trustee.—The Church of England Trusts Corporation for the Diocese of Bendigo.

No. 75.—8630/63.—4

Powers of Disposition.—To permit and suffer so much of the said land as shall not be disposed of under the powers hereinafter specified to be used for the purposes for which it was reserved by the Crown. To let lease or sell mortgage or exchange if concurred in by the said head or authorized representative for the time being the said land or any portion thereof or any building thereon on such terms and conditions as shall be specified by such head or representative.

Purposes to which Proceeds of Disposition are to be Applied.—Moneys obtained from sale, leases, mortgages or exchanges to be paid to the Bishop in Council of the Diocese of Bendigo to be dealt with for Church of England purposes as shall be directed by the said Trustee, but to be subject nevertheless to the payment or deduction therefrom of all costs charges and expenses incurred by the said Trustee or for which it shall be liable in respect of the Trust estate. Land obtained from exchanges to be vested in the said Trustee for and on behalf of Church of England in the Diocese of Bendigo.

E. M. MONOTTI, LL.B., View-street, Bendigo, solicitor for the applicant. 7766

Water Acts.

PROPOSED BUNGAREE AND WALLACE WATERWORKS TRUST.

NOTICE is hereby given that the Buninyong Shire Council has made application to the Honorable the Minister of Water Supply for the constitution of a Waterworks Trust, and for the Proclamation of a Waterworks District at Bungaree and Wallace, and the construction, maintenance, and continuance of Water Supply Works within that district under the provisions of the Water Acts.

A general plan and description of the proposed works have been submitted with the application, and copies of same may be seen at the Shire Office at Buninyong.

Dated at Buninyong, the 16th day of September, 1963.

7767

A. C. LORD, Shire Secretary.

WARRNAMBOOL SEWERAGE AUTHORITY.

GENERAL NOTICE.

THE above-mentioned Sewerage Authority, having made sewers for carrying off the sewage from each and every property which, or any part of which abuts on the streets or parts of streets, in which such sewers are laid, and which are included within the sewerage areas hereinafter described, doth hereby declare that, on and after the 1st day of October, 1963, each and every property which, or any part of which abuts on the said streets or parts of streets shall be deemed to be sewerage property within the meaning of the *Sewerage Districts Act 1958*.

The boundaries of the sewerage areas hereinbefore referred to are:—

SEWER AREA No. 45.

That portion of the Warrnambool Sewerage District commencing at the south-east corner of C.A. 115, Parish of Wangoom, County of Villiers which is a point on the northern boundary of declared Sewer Area No. 37; then bounded by a line going due west for a distance of 118 ft. 10 in.; thence due north for a distance of 499 feet to a point on the southern boundary of lot 3 Patterson-street; then west along the south boundaries of lots 3, 4, 5, 6, 13, 14, 15, 16, 17, and 18 Patterson-street to the south-west corner of lot 18; thence north along the west boundary of lot 18 to the south side of Patterson-street; then diagonally across Patterson-street to the south-west corner of lot 67; thence north along the west boundary to the north-west corner of lot 67; then east along the north boundary of lot 67, to the south-west corner of lot 58 Saltau-street; thence north along the west boundary to the north-west corner of lot 58, which is on the south side of Saltau-street; then across to the north side of Saltau-street to the south-east corner of lot 39; then along the frontage of lots 39 to 42 Saltau-street inclusive; thence north along the west boundary of lot 42 to south-east corner of lot 24; then west along south boundaries of lots 24 and 23, to the south-west corner of lot 23; then north along the western boundary of lot 23 to the south side of Daltons-road; then east along the south side of Daltons-road to the north-east corner of lot 20, which is 225 ft. 8 in. west of Hopetoun-road; then south along the east boundary of lot 20 to the north-west corner of lot 3 Saltau-street; then east along the north boundaries of lots 3 and 4 Saltau-street to the south-west corner of lot 25 Hopetoun-road; then around the west and north boundaries of lot 25 to the west side of Hopetoun-road; then south along same and across Saltau-street to the

north-west corner of Patterson-street and Hopetoun-road; then across Hopetoun-road to the north-west corner of C.A. 118, Parish of Wangoom; then east along the north boundary of the said C.A.118 for a distance of 151 ft. 9 in.; thence due south to the intersection with the northern boundary of Sewer Area No. 37; thence west and south along said boundary to the point of commencement.

(SEAL) E. P. GIBBONS, Chairman.
7728 K. L. ARNEL, Secretary.

NOTICE OF DISSOLUTION.

NOTICE is hereby given that the partnership heretofore subsisting between Colin Innes Fletcher and Arthur William Fletcher carrying on business as farmers at Buffalo River South, under the style or firm of "C. I. Fletcher and Son", has been dissolved as from the 30th day of June, 1963.

Dated the 11th day of September, 1963.

7723 C. I. FLETCHER.
A. W. FLETCHER.

NOTICE is hereby given that the partnership between Wilbur Gerard Woodhouse, Maxwell James Robb and William John McGrath, carrying on business as painting contractors, at 78 Ballantyne-street, Thornbury, under the name of "Woodhouse and Robb", has been dissolved, as from the 7th September, 1963.

Dated this 10th day of September, 1963.

COOK & MCCALLUM, solicitors for Wilbur Gerard Woodhouse. 7756

NOTICE is hereby given that the partnership hitherto subsisting between Reginald Arnett, of 9 Sussex-street, Ringwood, and Robert Murray Young, of 3 Avalongrove, Ringwood, and carried on at 233 Whitehorse-road, Ringwood, under the firm name of Arnett and Young, has been dissolved by mutual consent, as from the 5th day of September, 1963. The said Reginald Arnett will carry on the said business at the said address under the said trade name and all debts owing by and all moneys payable to the said firm, will be paid and received by him in the name of the former partners up till the 31st day of October, 1963.

Dated the 10th day of September, 1963.

R. ARNETT.
R. M. YOUNG.
H. S. Dixon, LL.B., solicitor, 147 Whitehorse-road, Ringwood. 7697

NOTICE is hereby given that the partnership heretofore subsisting between Verna Alice Bull and Georges Chalkitis, carrying on business as "ladies' hairdressers", at No. 4 McLarens Building, 41 Playne-street, Frankston, and 276 Glenferrie-road, Malvern, under the style or firm of Georges and Veronique has been dissolved as from the 27th day of July, 1963, so far as concerns the said Georges Chalkitis who has retired from the partnership and the said Verna Alice Bull will continue to carry on the said business at the above addresses. 7779

NOTICE is hereby given that the partnership heretofore subsisting between us the undersigned, William Adam, of 10 Moorakynne-avenue, Malvern, and Keith Henry Tweeddale, of 10 Central Park-road, East Malvern, carrying on business as "dentists", at National Bank Chambers, corner of Glenferrie and Wattletree roads, Malvern, has been dissolved by mutual consent as from the 30th day of June, 1963. All debts due to and owing by the said late firm will be received and paid by the said Keith Henry Tweeddale and by the undersigned Noel Crosbie Gould, of 622 Centre-road, Bentleigh, dentist, who will continue to carry on the said business in partnership at the same address.

Dated the 16th day of September, 1963.

Wm. ADAM.
N. CROSBIE GOULD.
K. TWEEDDALE.
Rodda, Ballard and Vroland, solicitors, 430 Little Collins-street, Melbourne. 7795

In the matter of VELDEN BUILDING COMPANY PROPRIETARY LIMITED.

WINDING-UP Order made the 9th day of September, 1963.

Name and address of official liquidator, Ronald Dennis Widdows, 125 William-street, Melbourne.

7721 T. IRLICHT, Petitioner's solicitor.

In the matter of the Companies Act 1961 and in the matter of PRUDENCE JANE PTY. LTD. (in Voluntary Liquidation), of Mountain Highway, The Basin.

NOTICE is hereby given that the following Resolution was duly passed as a Special Resolution at an Extraordinary Meeting of shareholders, held on 5th September, 1963.

"That the company go into voluntary liquidation forthwith being unable to pay its debts."

7753 R. G. TOWNLEY, Secretary.

The Companies Act 1961.—In the matter of TRUSTWORTHY APPLIANCES PTY. LTD. (in Liquidation).

NOTICE is hereby given that a Second Dividend is intended to be declared in this matter. Creditors who have not proved their debts by the 4th day of October, 1963, will be excluded from the dividend.

Dated this 13th day of September, 1963.

E. R. SMAIL, Liquidator.
Kennedy, Smail and Middlemiss, 294 Little Lonsdale-street, Melbourne, C.1. 7752

Companies Act 1961.—In the matter of AUTO PURCHASE PROPRIETARY LIMITED.

AT an Extraordinary General Meeting of the above-named company duly convened and held at 360 Collins-street, Melbourne on the 11th day of September, 1963, the following Resolution was duly passed as a Special Resolution.

"That the company be wound up voluntarily."

And at such meeting, Kenneth Victor Harrison, of 360 Collins-street, Melbourne, chartered accountant, was appointed liquidator for the purposes of the winding-up.

Dated this 11th day of September, 1963.

7749 V. G. H. HARRISON, Secretary.

The Companies Act 1961.—In the matter of TOMADA PAVING PROPRIETARY LIMITED.

NOTICE is hereby given that at an Extraordinary Meeting of members of the above-named company held on the 5th of September, 1963, it was resolved that the company be wound up voluntarily, and at a meeting of creditors held on the same day pursuant to section 260, it was resolved that for such purpose Alan Murray Horsburgh, of 294 Little Lonsdale-street, Melbourne, accountant, be appointed liquidator.

Notice is also given that after 21 days from this date I shall proceed to distribute the assets. All creditors having any claims against the company should furnish particulars of same by that date, otherwise I shall proceed to distribute the assets without regard to their claim.

Dated this 16th day of September, 1963.

A. M. HORSBURGH, Liquidator.
Kennedy, Smail and Middlemiss, 294 Little Lonsdale-street, Melbourne. 7748

Companies Act 1961.—In the matter of CENTRAL FLOOR SURFACING Co. PTY. LTD., 14 Rosebank-avenue, Clayton; and in the matter of the Companies Act 1961.

NOTICE is hereby given that pursuant to section 260 that a meeting of creditors of the above-named company will be held at the Institute of Chartered Accountants, 23 McKillop-street, Melbourne, on Wednesday, the 9th day of October, 1963, at 4 o'clock in the afternoon, for the purposes set out in sections 260, 261 and 262 of the above Act.

By order of the Board,
T. DUFFIELD, Director.

Dated this 12th day of September, 1963.

John A. Coakley, public accountant, 125 William-street, Melbourne. 7746

DAI-ZONE PRODUCTS PROPRIETARY LIMITED
(IN VOLUNTARY LIQUIDATION).

PURSUANT to section 140 (6) of the Companies Act 1961, a Minute, having the effect of a Special Resolution, was signed on the 13th day of September, 1963, to the effect that the following Special Resolution was passed at an Extraordinary General Meeting of Dai-Zone Products Proprietary Limited:—

"That the company be wound up voluntarily."

Dated this 13th day of September, 1963.

7718 G. C. IDLE, Secretary.

The Companies Act 1958.
JOHN HAYWORTH (AUST.) PTY. LTD.
(IN LIQUIDATION).

NOTICE CONVENING FINAL MEETING OF MEMBERS AND CREDITORS, PURSUANT TO SECTION 210.

NOTICE is hereby given in pursuance of section 210 of the Companies Act 1958, that a General Meeting of the members of the above-named company will be held on the 21st day of October, 1963, at the offices of Hall and Rose, chartered accountants, 163 William-street, Melbourne, at Ten a.m. in the forenoon, and that a Meeting of Creditors will be held at half-past Ten a.m. in the forenoon at the same place and on the same day for the purpose of having an account laid before them showing the manner in which the winding up has been conducted and the property of the company disposed of, and of hearing any explanations that may be given by the liquidator.

Dated this 18th day of September, 1963.

JOHN KENNETH HALL, Liquidator.

Hall and Rose, chartered accountants, 163 William-street, Melbourne, C.I. 7787

In the matter of the Companies Act 1961; and in the matter of WOODVILLE COURT PROPRIETARY LIMITED.—Winding Up.

NOTICE is hereby given that, at a Special Meeting held at 43 Inverness-way, North Balwyn, Victoria, on the 26th day of August, 1963, the following Resolution was passed:—

"That Woodville Court Proprietary Limited be put into voluntary liquidation and that Walter Wiggins, of 43 Inverness-way, North Balwyn, Victoria, and Howard Forder, of 53 Beagle-street, Red Hill, Australian Capital Territory, be appointed liquidators."

The office of the liquidators is at 53 Beagle-street, Red Hill, Australian Capital Territory.

W. WIGGENS, secretary, 43 Inverness-way, North Balwyn, Victoria, 12th day of September, 1963. 7722

Companies Act 1961.

WIGNELL BROS. PTY. LTD. (IN LIQUIDATION).

NOTICE is hereby given, that pursuant to section 272 a General Meeting of members and creditors of the above-named company will be held at 266 Swan-street, Richmond, at 10.30 a.m., on the 18th October, 1963, for the purpose of receiving the liquidator's account, showing how the winding up has been conducted and the assets collected and distributed, and the hearing of any explanation that may be given by the liquidator.

Dated 12th September, 1963.

7706

G. R. ORR, Liquidator.

SUNSHINE BLEACH CO. PROPRIETARY LIMITED
(IN VOLUNTARY LIQUIDATION).

PURSUANT to section 140 (6) of the Companies Act 1961, a Minute, having the effect of a Special Resolution, was signed on the 13th day of September, 1963, to the effect that the following Special Resolution was passed at an Extraordinary General Meeting of Sunshine Bleach Co. Proprietary Limited:—

"That the company be wound up voluntarily."

Dated this 13th day of September, 1963.

7719

G. C. IDLE, Secretary.

Companies Act 1961, Section 254.

KENSLEY INVESTMENTS PTY. LIMITED.

NOTICE OF RESOLUTION.

AT an Extraordinary General Meeting of the members of Kensley Investments Pty. Limited duly convened and held at Trawalla-avenue, Toorak, on the 12th day of September, 1963, the following Special Resolution was duly passed:—

"That the company be wound up voluntarily as a members' voluntary winding up in accordance with the provisions of the Companies Act 1961 and that Robert Charles Backholder be appointed liquidator for the purpose of winding up the affairs of the company and distributing the assets of the company."

Dated this 13th day of September, 1963.

R. C. BACKHOLDER, Liquidator.

F. Oswald Barnett & Co., 422 Collins-street, Melbourne. 7783

In the matter of INSTALLATIONS AND DEMOLITIONS PROPRIETARY LIMITED.—Notice of Winding-up Order.

WINDING-UP Order made the 13th day of September, 1963.

Name and address of Official Liquidator, Robert Arthur Waters, 317 Collins-street, Melbourne.

7793

J. CANNY, Petitioner.

Companies Act 1961.

WALWA MILK FOODS PROPRIETARY LIMITED
(IN VOLUNTARY LIQUIDATION).

NOTICE OF FINAL MEETING (PURSUANT TO SECTION 272).

A MEETING of members of the above company will be held at the office of Davey, Garcia and J. G. Davis, 37 Swanston-street, Melbourne, at 10.30 a.m., on 28th October, 1963, to receive the liquidator's report on the conduct of the liquidation.

7789

R. A. SEYMOUR, Liquidator.

The Companies Act 1961.—In the matter of LANCASHIRE DYNAMO COATES PTY. LTD (in Voluntary Liquidation).

NOTICE is hereby given that a Final General Meeting of the members of the above company will be held at the office of T. R. Waters, chartered accountant, 127 William-street, Melbourne, on Monday 28th October, 1963, at 10 a.m., to receive the liquidator's accounts showing how the winding up has been conducted, how the property of the company has been disposed of and giving any explanation thereof.

Dated this 6th day of September, 1963.

7762

T. R. WATERS, Liquidator.

The Companies Act 1958.

BURWOOD CEMENT PRODUCTS PTY LTD.
(IN LIQUIDATION).

NOTICE is hereby given that a First and Final Dividend is intended to be declared in the above matter. Creditors who have not proved their debts by the 3rd day of October, 1963, may be excluded from this dividend.

Dated this 16th day of September, 1963.

J. K. HALL, Liquidator.

Hall and Rose, chartered accountants, 163 William-street, Melbourne. 7785

The Companies Act 1958.

MARESH & OPIE INTERIORS PTY. LTD.
(IN LIQUIDATION).

NOTICE is hereby given that a First and Final Dividend is intended to be declared in the above matter. Creditors who have not proved their debts by the 3rd day of October, 1963, may be excluded from this dividend.

Dated this 16th day of September, 1963.

J. K. HALL, Liquidator.

Hall and Rose, chartered accountants, 163 William-street, Melbourne. 7786

RUBBERTEX (AUSTRALIA) PTY. LIMITED.

NOTICE TO CREDITORS.

TAKE notice that I, Edwin Samuel Parkinson, of 343 Little Collins-street, Melbourne, chartered accountant, as trustee for the unsecured creditors of the above company under the scheme of arrangement entered into between the company and certain of its unsecured creditors and approved by the Supreme Court of Victoria on the 19th day of July, 1963, request any creditor of the above company who has not received notice (either by receipt of the Notice to Creditors convening the meeting at which the said scheme was approved or otherwise) that his name and the correct amount of the company's indebtedness to him is entered in the list of scheme creditors to send to me within fourteen days full particulars of his name and address and the indebtedness of the company to him; and further take notice that all debts notified and claims made after fourteen clear days shall be and be deemed to be barred and extinguished.

EDWIN SAMUEL PARKINSON, chartered accountant, 343 Little Collins-street, Melbourne, trustee for scheme creditors. 7742

RUBBERTEX INDUSTRIES LIMITED.

NOTICE TO CREDITORS.

TAKE notice that I, Edwin Samuel Parkinson, of 343 Little Collins-street, Melbourne, chartered accountant, as trustee for the unsecured creditors of the above company under the scheme of arrangement entered into between the company and certain of its unsecured creditors and approved by the Supreme Court of Victoria

on the 19th day of July, 1963, request any creditor of the above company who has not received notice (either by receipt of the Notice to Creditors convening the meeting at which the said scheme was approved or otherwise) that his name and the correct amount of the company's indebtedness to him is entered in the list of scheme creditors to send to me within fourteen days full particulars of his name and address and the indebtedness of the company to him; and further take notice that all debts notified and claims made after fourteen clear days shall be and be deemed to be barred and extinguished.

EDWIN SAMUEL PARKINSON, chartered accountant, 343 Little Collins-street, Melbourne, trustee for scheme creditors. 7741

ALBERT PHILLIP JOHNSON, late of Lake Boga, in the State of Victoria, skin dealer, DECEASED (who died on the 19th March, 1963).

CREDITORS, next of kin and all other persons having claims against the estate of the deceased are required by the executors of the will, Elizabeth Daisy Maxwell, and Rosalie Tatt, to send particulars to them, care of the undersigned, on or before the 10th December, 1963, after which date they will distribute the assets having regard only to the claims of which they then have notice.

GARDEN & GREEN, solicitors, 4 McCallum-street, Swan Hill. 7699

ETHEL MAY TODD, late of 63 McCrae-street, Swan Hill, in the State of Victoria, widow, deceased (who died on the 27th August, 1962).

CREDITORS, next of kin and all other persons having claims against the estate of the deceased are required by the executors of the will, Mary Ann Todd, and Ida May Eddy, to send particulars to them care of the undersigned, on or before the 10th December, 1963, after which date they will distribute the assets, having regard only to the claims of which they then have notice.

GARDEN & GREEN, solicitors, 4 McCallum-street, Swan Hill. 7698

CREDITORS, next of kin and others having claims in respect of the estate of Angelina Roseelia Hopkins, late of Yinnar, in the State of Victoria, widow, deceased (who died on the 9th day of April, 1963), are required by the executors, James William Hopkins and Eric Richard Hopkins, both of Yinnar, farmers, to send particulars of their claims to the said executors, care of the under-mentioned solicitor, by the 30th day of November, 1963, after which date they will distribute the assets of the deceased, having regard only to the claims of which they then have notice.

C. H. FORD, solicitor, Princes-street, Traralgon. 7707

CREDITORS, next of kin and others having claims in respect of the estate of Alice Dagmar Maud Beesey, formerly of 37 Illawarra-road, Flemington, in the State of Victoria, but late of 33 St. Leonards-road, Ascot Vale, in the said State, married woman, deceased (who died on the 13th August, 1962), are requested to send particulars of their claims to the executrix, Alice Evelyn Ford, care of the under-mentioned solicitor, by the 25th day of November, 1963, after which date she will distribute the assets, having regard only to the claims of which she then has notice.

J. E. STEWART, solicitor, of 290 Racecourse-road, Newmarket. 7709

CREDITORS, next of kin and others having claims in respect of the estate of Robert William Clark, also known as Robert William James Clark, late of 8 Wisewould-street, Flemington, in the State of Victoria, gentleman, deceased (who died on 20th May, 1963), are requested to send particulars of their claims to the executors, Harold Vivian Rhodes, and Lynn Joan Rhodes, care of the under-mentioned solicitor, by the 25th day of November, 1963, after which date they will distribute the assets, having regard only to the claims of which they then have notice.

J. E. STEWART, solicitor, of 290 Racecourse-road, Newmarket. 7710

CREDITORS, next of kin and others having claims in respect of the estate of Mary Ethel Tait, late of 33A Scott-grove, Glen Iris, spinster, deceased (who died on the 3rd June, 1963), are required by the executor, The Union-Fidelity Trustee Company of Australia Limited, of 333 Collins-street, Melbourne, to send particulars of their claims to it by the 20th November, 1963, after which date it will distribute the assets, having regard only to the claims of which it then has notice.

PROUDFOOT, HORTON & COOKE, solicitors, 452 Lonsdale-street, Melbourne. 7782

ALEXANDER McPHERSON, formerly of Burramine, farmer, but late of Yarrawonga, retired farmer, DECEASED.

CREDITORS, next of kin and others having claims in respect of the estate of the deceased (who died on 29th September, 1961), are required by the executors, Isabel Janet Gill, married woman, and William Wallace Hargrave, solicitor, both of Yarrawonga, to send particulars to them, in care of the undersigned, by 20th November, 1963, after which date the executors may convey or distribute the assets, having regard only to the claims of which they then have notice.

Dated 9th September, 1963.

HARGRAVE & HARGRAVE, solicitors, Yarrawonga. 7720

Trustee Act 1958.

NOTICE TO CLAIMANTS.

PURSUANT to the Trustee Act 1958, creditors, next of kin and all other persons having claims in respect of the estate of any deceased person named below are required to send particulars to the legal personal representative or representatives at the address stated, after which date the representative or representatives will distribute the assets having regard only to the claims of which notice has been received:—

Samuel Richmond Jennings Kennedy, late of Tarragal, farmer, deceased.—Claims to the trustees, Alice Ilene Kennedy, and Gilbert Thomas Roberts, care of J. W. Powling, solicitor, Port Fairy, by the 30th day of November, 1963. 7717

Alexander Edwin Willett, late of 54 Emmaline-street, Northcote, public servant, who died 25th July, 1963.—Claims to the executor, Reginald Rupert Gray, care of Gray and Gray, solicitors, 188 High-street, Northcote, by the 25th November, 1963. 7788

CREDITORS, next of kin and others having claims in respect of the estate of Albert Leonard Larsen, late of 34 Isabella-street, Geelong West, in the State of Victoria, retired storeman, deceased (who died on the 5th day of August, 1962), are to send the particulars of their claims to The Union-Fidelity Trustee Company of Australia Limited, of 333 Collins-street, Melbourne, the successor to The Ballarat Trustees, Executors and Agency Company Limited, in the said State by the 27th day of November, 1963, after which date it will distribute the assets, having regard only to the claims of which it then has notice.

H. HODGES HALL, solicitor, 277 William-street, Melbourne. 7743

CREDITORS, next of kin and others having claims in respect of the estate of John Rodrick Allen MacDonald, late of 191 Hutton-street, Thornbury, traveller, deceased (who died on the 25th May, 1963), are to send particulars of their claims to the National Trustees, Executors and Agency Company of Australasia Limited, of 95 Queen-street, Melbourne, by the 27th November, 1963, after which date it will distribute the assets, having regard only to the claims of which it then has notice.

ARTHUR SECOMB & CO., solicitors, 128 William-street, Melbourne. 7744

CREDITORS, next of kin and others having claims in respect of the estate of Dorothea Oakman Borchers, late of 14 Cecil-street, Fitzroy, in the State of Victoria, tailoress, deceased (who died on the 9th day of March, 1963), are required by the executors, Edward De Gruchy, of 33 Tyrrell-street, Box Hill North, retired signwriter, and Sheila Josephine Monti, of 828 Burke-road, Camberwell, married woman, to send particulars of their claims to them care of the under-mentioned solicitors by the 27th day of November, 1963, after which date they will distribute the assets, having regard only to the claims of which they then have notice.

R. P. BARRETT & SON, solicitors, 473 Bourke-street, Melbourne. 7745

BASIL BLACKBOURN, late of 58 Bryson-street, Canterbury, in the State of Victoria, gentleman, DECEASED.

CREDITORS, next of kin and others having claims in respect of the estate of the deceased (who died on the 30th day of June, 1963), are required by the trustee, The Trustees Executors and Agency Company Limited, of 401 Collins-street, Melbourne, to send particulars to it by the 22nd day of November, 1963, after which date the trustee may convey or distribute the assets, having regard only to the claims of which it then has notice.

W. E. PEARCEY & IVEY, solicitors, 90 William-street, Melbourne. 7739

CREDITORS, next of kin and others having claims in respect of the estate of Christina Mary Holmes, late of 7 St. James-place, Toorak, widow, deceased (who died on the 13th June, 1963), are to send particulars of their claims to The Equity Trustees Executors and Agency Company Limited, of 472 Bourke-street, Melbourne, by the 27th November, 1963, after which date it will distribute the assets, having regard only to the claims of which it then has notice.

ARTHUR SECOMB & CO., solicitors, 128 Wiliam-street, Melbourne. 7740

CAROLINE MABEL CARLILE, late of 25 Gordon-street, Hampton, widow, DECEASED.

CREDITORS, next of kin and others having claims in respect of the estate of the deceased (who died on the 13th day of June, 1963), are required by the trustee, Thomas Hildred Carlile, of Strickland-road, Bendigo, wool merchant, to send particulars to him, care of the undersigned, by the 20th day of November, 1963, after which date the trustee may convey or distribute the assets, having regard only to the claims of which he then has notice.

WHITING & BYRNE, solicitors, 166 Queen-street, Melbourne. 7759

PHEBE GREEN, late of 7 Norman-avenue, South Yarra, married woman, DECEASED.

CREDITORS, next of kin and others having claims in respect of the estate of the deceased (who died on 22nd February, 1961), are required by Janet Amelia Ailsie Stafford, of 31 Melville-avenue, Strathfield, New South Wales, married woman, and Ethel Roberta Chaplin, of 7 Norman-avenue, South Yarra, secretary, the executrices of the will of William Henry Green, late of 7 Norman-avenue, South Yarra, gentleman, deceased (the executor to whom probate of the will of the said Phebe Green, deceased, was granted on 21st June, 1961), to send particulars to them, in care of the undersigned solicitor, by the 20th day of November, 1963, after which date the said executrices may convey or distribute the assets, having regard only to the claims of which they then have notice.

DUDLEY A. TREGENT, B.A., LL.M., solicitor, 422 Collins-street, Melbourne. 7750

WILLIAM HENRY GREEN, late of 7 Norman-avenue, South Yarra, gentleman, DECEASED.

CREDITORS, next of kin and others having claims in respect of the estate of the deceased (who died on 24th June, 1961), are required by Janet Amelia Ailsie Stafford, of 31 Melville-avenue, Strathfield, New South Wales, married woman, and Ethel Roberta Chaplin, of 7 Norman-avenue, South Yarra, secretary (the executrices to whom probate was granted on 21st June, 1962), to send particulars to them, in care of the undersigned solicitor, by the 20th day of November, 1963, after which date the executrices may convey or distribute the assets, having regard only to the claims of which they then have notice.

DUDLEY A. TREGENT, B.A., LL.M., solicitor, 422 Collins-street, Melbourne. 7751

JOHN HAROLD RAISBECK, late of 5 William-street, Essendon, gentleman, DECEASED.

CREDITORS, next of kin and others having claims in respect of the estate of the deceased (who died on the 8th July, 1963), are required by the trustees, Leslie James Carr, law clerk, and Ronald Stuart Doig, solicitor, both care of the under-mentioned solicitors, to send particulars to them by the 20th November, 1963, after which date the trustees may convey or distribute the assets, having regard only to the claims of which they then have notice.

R. WADHAM & DOIG, solicitors, 383 Flinders-lane, Melbourne. 7754

CLAIMANTS, next of kin and others having claims in respect of the estate of Albert James Blackshaw Price (generally known as Albert James Price), late of 14 Boisdale-street, Surrey Hills, chemist, deceased (who died on the 8th of May, 1963), are to send particulars of their claims to The Perpetual Executors and Trustees Association of Australia Limited, of 100-104 Queen-street, Melbourne, by the 19th day of November, 1963, after which date it will distribute the assets, having regard only to the claims of which it then has notice.

FORD, ASPINWALL & DEGRUCHY, 100-104 Queen-street, Melbourne. 7758

CREDITORS, next of kin and others having claims in respect of the estate of Sarah Jane Milburn, late of 38 Murphy-street, Richmond, in the State of Victoria, widow, deceased (who died on 9th day of March, 1963), are to send particulars of their claims to John Eddy Richards, care of H. L. Yuncken and Yuncken, solicitors, 443 Little Collins-street, Melbourne, in the said State, gentleman, the executor of the will of the said deceased, by the 19th day of November, 1963, after which date the said executor will distribute the assets, having regard only to the claims of which he shall then have had notice.

H. L. YUNCKEN & YUNCKEN, solicitors, 443 Little Collins-street, Melbourne. 7784

SARAH ROSSITER, formerly of 251 Beaconsfield-parade, Middle Park, but late of 250 Beaconsfield-parade, Middle Park, widow, DECEASED.

CREDITORS, next of kin and others having claims in respect of the estate of the deceased (who died on the 30th day of November, 1962), are required by the executors, Roy Schilling, solicitor, and John Frederick Rossiter, a member of Parliament, to send particulars to them, care of Roy Schilling & Co., solicitors, of 379 Collins-street, Melbourne, by the 28th day of November, 1963, after which date the executors may convey or distribute the assets, having regard only to the claims of which they then have notice.

Dated this 10th day of September, 1963. 7755

CREDITORS, next of kin and others having claims in respect of the estate of Doris Alline Davenport, formerly of 26 Mercer-road, Malvern, but late of 51 Mathoura-road, Toorak, spinster, deceased (who died on the 21st day of January, 1963), are to send particulars of their claims to The Equity Trustees, Executors and Agency Company Limited and Waldron Keith Davenport, care of 472 Bourke-street, Melbourne, by the 18th day of November, 1963, after which date they will distribute the assets, having regard only to the claims of which they then have notice.

DARVALL & HAMBLETON, solicitors, 7th Floor, T. and G. Building, corner of Collins and Russell streets, Melbourne. 7747

CREDITORS, next of kin and others having claims in respect of the estate of Margaret Jane Luke, late of 794 Station-street, Box Hill (who died on the 6th April, 1963), are to send the particulars of their claims to The Perpetual Executors and Trustees Association of Australia Limited, of 100-104 Queen-street, Melbourne, by the 20th November, 1963, after which date it will distribute the assets, having regard only to the claims of which it then has notice.

PROUDFOOT, HORTON & COOKE, solicitors, 452 Lonsdale-street, Melbourne. 7777

CREDITORS, next of kin and others having claims in respect of the estate of Elizabeth Macafee, formerly of 2 Avoca-street, Camberwell, but late of Mental Hospital, Mont Park, gentlewoman, deceased (who died on the 30th July, 1961), are required by the executor, Raymond Douglas Longmuir, of 326 Toorak-road, Burwood, to send particulars of their claims to him, by the 20th November, 1963, after which date he will distribute the assets, having regard only to the claims of which he then has notice.

PROUDFOOT, HORTON & COOKE, solicitors, 452 Lonsdale-street, Melbourne. 7778

VERNA WILLIAM BENN, late of 1 Belmont-street, Surrey Hills, engineer, DECEASED, intestate.

CREDITORS, next of kin and others having claims in respect of the estate of the deceased (who died on the 14th day of June, 1963), are required by the personal representative, Walter William Benn, of 11 Chaucer-street, Box Hill South, to send particulars to him, care of the under-mentioned solicitors, by the 26th day of November, 1963, after which date the personal representative may convey or distribute the assets, having regard to the claims of which he then has notice.

LEACH & THOMSON, solicitors, 472 Bourke-street, Melbourne. 7776

DUDEY, WILLIAM DALTON, late of 29, Epping-road, Lane Cove, in the State of New South Wales, retired engineer, DECEASED (who died on the 15th February, 1963).

CREDITORS, next of kin and all others having claims in respect of the estate of the said deceased, are required by the executors, Valma Maristella Raine and The Trustees, Executors and Agency Company Limited, to send particulars of such claims to the said executors, addressed to them care of the said company, at No. 401 Collins-street, Melbourne, on or before the 30th November, 1963, after which date the said executors will distribute the assets, having regard only to the claims of which they then have notice.

DAVIES, CAMPBELL & PIESSE, solicitors, 401 Collins-street, Melbourne. 7780

CREDITORS, next of kin and others having claims against the estate of Thomas Conway McLeod, late of Baum's-road, Ryanston, farmer, deceased (who died on the 14th day of June, 1963), are required by James Frederick Wilson and Douglas George Glen Priestley, the executors of the will of deceased, to send to them addressed to the care of the undersigned solicitors, particulars thereof, on or before the 28th day of November, 1963, after which date they will distribute the estate of deceased, having regard only to the claims of which they shall then have notice.

BIRCH, ROSS & BARLOW, solicitors, Wonthaggi. 7775

EMMA ARGYLE CUTHBERT, late of 49 Hope-street, South Yarra, gentlewoman, DECEASED.

CREDITORS, next of kin and others having claims in respect of the estate of the deceased (who died on the 7th day of August, 1963), are required by the trustees, David Hedley Thomas and Gilbert Campbell Firth, care of David Thomas and Frenkel, of 104 Queen-street, Melbourne, to send particulars to them by the 2nd day of December, 1963, after which date the trustees may convey or distribute the assets, having regard only to the claims of which they then have notice.

DAVID THOMAS & FRENKEL, of 104 Queen-street, Melbourne, solicitors for the trustees. 7781

HANNAH VINCE, late of 10 Maroona-road, North Brighton, retired civil servant, DECEASED.

CREDITORS, next of kin and others having claims in respect of the estate of the deceased (who died on 23rd October, 1962), are required by the trustees, Percy Vince Middleton, of Port Moresby, Papua, and Mawditt Ernest Middleton and Marie Middleton, both of Kangaroo Ground, to send particulars to them care of the under-mentioned solicitors by 26th November, 1963, after which date the trustees may convey or distribute the assets, having regard only to the claims of which they then have notice.

Dated 16th September, 1963.

ARTHUR ROBINSON & CO., solicitors, 360 Collins-street, Melbourne. 7790

CREDITORS, next of kin and others having claims in respect of the estate of Tibor Stephen Kentley, late of 195 Union-road, Surrey Hills, airline executive (who died on the 18th May, 1963), are to send the particulars of their claims to The Union-Fidelity Trustee Company of Australia Limited, of 333 Collins-street, Melbourne, by the 26th day of November, 1963, after which date it will distribute the assets, having regard only to the claims of which it then has notice.

RYLAH & RYLAH, solicitors, 349 Collins-street, Melbourne. 7794

FREDERICK HAROLD JAMES BOWES, late of 27 Kelsby-street, Reservoir, printing mechanic, DECEASED (who died on 12th January, 1963).

CREDITORS, next of kin and all other persons having claims against the estate of the deceased are required by the executors, William Myles Wilson and Kenneth Reginald Snelling, to send particulars of their claims to the executors, care of the undersigned solicitors, on or before the 20th day of November, 1963, after which date they will distribute the assets; having regard only to the claims of which they then have notice.

HOME, WILKINSON & LOWRY, solicitors, 401 Collins-street, Melbourne. 7791

VICTOR RICHARD JOHN BLACKHAM, late of 25 Adrian-street, Burwood, retired company director, DECEASED (who died on 3rd August, 1963).

CREDITORS, next of kin and all other persons having claims against the estate of the deceased are required by The Trustees, Executors and Agency Company Limited, of 401 Collins-street, Melbourne, to send particulars of their claims to the said company, on or before the 20th day of November, 1963, after which date the said company will distribute the assets, having regard only to the claims of which it then has notice.

HOME, WILKINSON & LOWRY, solicitors, 401 Collins-street, Melbourne. 7792

In the Supreme Court of the State of Victoria.

SALE BY THE SHERIFF.

ON Tuesday, the 29th of October, 1963, at Eleven a.m., at the Police Station, Essendon (unless process be stayed or satisfied):—

All the estate and interest (if any) of Anton Jurkovsky, sub-contractor, of 118 Halsey-road, Airport West, as joint proprietor with Kathleen Angela Jurkovsky, married woman, the same address, of an estate in fee simple is the land described in certificate of title, volume 8237, folio 100, upon which is erected a weatherboard dwelling-house known as No. 118 Halsey-road, Airport West.

Registered mortgages Nos. A960096 (for approximately £2,750) and B264813 (for approximately £800) affect the said estate and interest.

Terms: Cash only.

N. FROGLEY, Sheriff's Officer.

11th September, 1963.

7757

IMPOUNDINGS

ALEXANDRA.—Impounded in Alexandra Pound, by Road Ranger, J. Rahley, on 13th September, 1963.

1 ram, tag attached to ear bears markings Derwent Est. over 60—103, no visible brand

If not claimed and expenses paid, to be sold on 4th October, 1963.

G. MAUDOUIT,

Poundkeeper.

7763—16/

ELTHAM.—Impounded in Eltham Pound.

1 dark Jersey heifer, no visible brand

If not claimed and expenses paid to be sold on 5th October, 1963.

A. GRAHAM,

Poundkeeper.

7760—12/

TATURA.—Impounded in Tatura Pound.

1 Hereford cow, top off left ear, no visible brand

If not claimed and expenses paid, to be sold on 3rd October, 1963.

E. O'BRIEN,

Poundkeeper.

7700—12/

TRARALGON.—Impounded in Traralgon Pound, from private property, on 14th September, 1963.

17 lambs, no visible brands

17 ewes, point out of both ears, lambs at foot, no visible brands

3 rams, point out of both ears, no visible brands

16 ewes and weathers, point out of both ears, no visible brands

If not claimed and expenses paid, to be sold on 3rd October, 1963.

K. J. SAUNDERS,

Acting Town Clerk.

7798—24/

YARRAM.—Impounded in Yarram Pound by J. Lindsay, C.R.B. Stock Inspector, from South Gippsland Highway, on 13th September, 1963.

1 roan steer, about 18 months old, full ears, no visible brand

If not claimed and expenses paid, to be sold on 4th October, 1963.

L. MITCHELL,

Poundkeeper.

7797—18/

Subordinate Legislation Act 1962.

NOTICE OF MAKING OF STATUTORY RULES.

IN pursuance of the provisions of the Subordinate Legislation Act 1962 and the Regulations made thereunder, notice is given of the making of the following statutory rules:—

No.	Police Regulation Act 1958.	Price. s. d.
140/1963.	Amendment of Police (Mobile Traffic Police Uniform) Regulations 1963	0 6
	Police Regulation Act 1958.	
141/1963.	Regulations amending the Police (Uniform) Regulations 1963	0 6
	Marketing of Primary Products Act 1958 (No. 6304).	
142/1963.	Egg and Egg Pulp Marketing Board (Registration of Flocks) Regulations 1963	0 6

Copies of these statutory rules may be purchased at the Sale of Publications Office, Government Printing Office, Macarthur-street, Melbourne.

A. C. BROOKS,
Government Printer.

STATE ACTS, 1963

COPIES of the following Acts of Parliament of Victoria may be obtained at the Government Printing Office, or from any bookseller, at the price set opposite to each:—

No.	Price. s. d.
6978. Eliza's Restaurant	0 6
6979. Consolidated Revenue	0 6
6980. Solicitor-General (Pensions)	0 6
6981. Racing (Totalizators Percentages)	0 6
6982. Bungaree and Warrenheip Lands Exchange	0 6
6983. State Electricity Commission (Licensing of Electrical Mechanics)	0 6
6984. Drainage Areas (Rates)	0 6
6985. Companies	0 6
6986. Insurance Commissioner (Costs and Expenses)	0 6
6987. Railways Dismantling	0 9
6988. Marine (Amendment)	0 6
6989. Gas Regulation (Amendment)	0 6
6990. Inflammable Liquids	1 3
6991. Railways (Brighton-street Richmond Bridge)	0 6
6992. Hawkers and Pedlers (Amendment)	0 9
6993. Geelong (Market Site) Land	0 6
6994. Parole Board Membership	0 6
6995. Co-operation (Deputy Registrar)	0 6
6996. Landlord and Tenant (Execution of Warrants)	0 6
6997. Justices (Service of Summonses by Post)	0 6
6998. Consolidated Revenue	0 6
6999. Melbourne Harbor Trust (Amendment)	1 0
7000. Racing (Trotting Control)	0 6
7001. Sheep Branding Fluids	0 6
7002. Local Government (Protection from Fire)	0 9
7003. The Metropolitan Transportation Committee	0 6
7004. Fruit and Vegetable Marketing Advisory Committee	0 9
7005. Wholesale Fruit and Vegetable Market (Traders)	0 9
7006. Goods (Title on Execution)	0 6
7007. Companies (Trustees for Debenture Holders)	0 6
7008. Grain Elevators (Border Wheat)	0 6
7009. Revocation and Excision of Crown Reservations	0 9
7010. Housing (Contracts with Minors)	0 6
7011. Rural Finance and Settlement Commission	1 6
7012. Estate Agents (Amendment)	1 9
7013. Local Government	1 0
7014. Local Government (Decentralized Industries)	0 6
7015. Victoria Amateur Turf Club (Incorporating the Melbourne Racing Club)	1 6
7016. North Melbourne Municipal Buildings Site	0 6
7017. Friendly Societies (Building Societies)	0 6
7018. Westernport (Oil Refinery)	1 0
7019. Valuation of Land (Rates)	0 6
7020. Health (Amendment)	0 6
7021. Motor Car (Roadworthiness)	1 0

Table of Acts and Enactments passed, date of operation, &c. 0 3

A. C. BROOKS,
Government Printer.

ACTS REPRINTED IN ACCORDANCE WITH THE AMENDMENTS INCORPORATION ACT 1958 (No. 6422).

No.	Price. s. d.
6191. Administration and Probate Act	4 9
6219. Children's Welfare Act	2 6
6222. Commercial Goods Vehicles Act 1958	1 9
6225. Co-operation Act	4 0
6229. Country Roads Act	4 0
6231. Crimes Act 1958	13 3
6246. Evidence Act	3 6
6249. Fences Act	1 3
6251. Firearms Act	2 3
6270. Health Act 1958	14 6
6274. Hospitals and Charities Act	3 6
6282. Justices Act 1958	11 3
6283. Labour and Industry Act	7 3
6285. Landlord and Tenant Act	4 6
6293. Licensing Act	9 3
6295. Limitation of Actions Act 1958	1 6
6299. Local Government Act	25 0
6315. Metropolitan Fire Brigades Act 1958	2 9
6325. Motor Car Act	6 6
6328. Nurses Act	2 0
6330. Partnership Act	1 3
6349. Public Service Act 1958	2 9
6350. Public Trustee Act 1958	3 6
6363. Second-hand Dealers Act	1 3
6367. Settled Land Act	4 0
6375. Stamps Act	6 0
6379. State Savings Bank Act 1958	4 3
6399. Transfer of Land Act	5 0
6401. Trustee Act	4 0
6419. Workers Compensation Act	4 9
6455. Companies Act (2nd reprint)	15 0
6653. Valuation of Land Act 1960	11 6

A. C. BROOKS,
Government Printer.

AGENTS FOR THE "VICTORIA GOVERNMENT GAZETTE".

THE following have been appointed agents to receive Advertisements and Subscriptions for the Victoria Government Gazette:—

- ARMSTRONG BROS. PTY. LTD., Mollison-street, Kyneton.
- ARMSTRONG'S AGENCY, 205 Queen-street, Melbourne.
- ARNALL & JACKSON, 390 Barkly-street, Brunswick, N.10.
- BAIRNSDALE AUTHORIZED NEWSAGENCY, 132 Main-street, Bairnsdale.
- COOKE, F. R. & E. M., & SONS, 69 Bridge-street, Benalla.
- DAVIES, G. & M. V., 112 Gray-street, Hamilton.
- DAVIS, WM. (MILDURA) PTY. LTD., 126 Eighth-street, Mildura.
- DIXON'S NEWSAGENCY, 89 Firebrace-street, Horsham.
- EDGAR'S NEWSAGENCY PTY. LTD., 293 Hargreaves-street, Bendigo.
- FRANKS, H., & CO., 184 Ryrie-street, Geelong.
- GORDON & GOTCH AUSTRALASIA LTD., 511 Little Collins-street, Melbourne.
- GULLAN'S NEWSAGENCY, 88 Bridge-street, Ballarat.
- HALES, D. & N., Henty-street, Casterton.
- HAMPTON, A. C., 243 Mitchell-street, Bendigo.
- HARSTON, PARTRIDGE & CO. PTY. LTD., 455 Little Collins-street, Melbourne.
- THE MERCANTILE EXCHANGE, 90 Queen-street, Melbourne.
- MCGILL'S AUTHORIZED NEWSAGENCY, 183-5 Elizabeth-street, Melbourne.
- PETTY, R. H. & W. M., 83 Murphy-street, Wangaratta.
- PURDIE, J., & CO., 138 Moorabool-street, Geelong.
- SALE AUTHORIZED NEWSAGENCY, 142 Raymond-street, Sale.
- SKINNER'S AUTHORIZED NEWSAGENCY, 49-51 Franklin-street, Traralgon.
- TUFF'S SHEPPARTON NEWSAGENCY, 246 Wyndham-street, Shepparton.
- VERNON, C. F. & H. J., 162 Bridge-road, Richmond.
- VIEW POINT AUTHORIZED NEWSAGENCY, 4 View Point, Bendigo.

A copy of the Gazette filed at each place for public reference.

PUBLICATION OF OFFICIAL MATTER.

ATTENTION is invited to the following procedure in relation to the publication of official matter in the Government Gazette:—

1. Matter submitted to the Executive Council.

Matters submitted to the Executive Council which requires gazettal will normally be published in the issue of the following week.

Where urgent gazettal is required, special arrangements should be made with the Gazette Officer.

Publication will be facilitated by the submission of carbon copies for the use of the Gazette Officer.

2. Other matter.

(a) All other matter duly certified by a responsible officer for publication should be lodged with the Gazette Officer not later than half-past Ten a.m. on Tuesday.

(b) Lengthy or involved notices should be forwarded several days before publication.

(c) Proofs, which will be supplied only when specifically requested or, at the direction of the Gazette Officer, be returned promptly to avoid delay in publication.

(d) No additions or amendments to matter for publication will be accepted by telephone.

THE "VICTORIA GOVERNMENT GAZETTE".

SUBSCRIPTIONS.—The subscription, including postage, is £2 15s. per annum, £1 7s. 6d. half-yearly, or 13s. 9d. per quarter, payable in advance.

Subscriptions are required to commence and terminate with a month.

A lesser period than three months cannot be subscribed for.

Subscribers do not receive the Acts of Parliament with the GAZETTE.

ADVERTISEMENTS are charged at the rate of 2s. per line single column, and 4s. per line double column.

The title (£5 Reward, Dissolution of Partnerships, &c.) forms one or more lines as a heading.

On an average, ten words make a line.

Every signature must likewise be counted as a line.

The final words of a paragraph, though only portion of a line, must be counted as one line.

SIGNATURES (in particular) and proper names must be written very plainly in the text; ONE SIDE ONLY of each slip of paper should be WRITTEN UPON.

ALL COMMUNICATIONS should be addressed to "The Government Printer, Box 203, P.O., North Melbourne.

ALL DOCUMENTS illegibly written will be returned unpublished, and where brands occur unprovided for by the ordinary letters of the alphabet, a worded explanatory description must be furnished.

THE VICTORIA GOVERNMENT GAZETTE is published on WEDNESDAY EVENING in each week, and Notices for insertion will be received by the Government Printer at or before ONE p.m. at ordinary rates, and late advertisements between ONE p.m. and FOUR p.m. at double rates on the day preceding the day of publication.

Single copies of the VICTORIA GOVERNMENT GAZETTE are One Shilling, posted One shilling and five pence.

No GAZETTES prior to January, 1950, in stock.

***ALL PAYMENTS ARE REQUIRED IN ADVANCE.—Remittances should be made by postal note, money order, or draft in favour of the Government Printer. Advertisements unaccompanied by a remittance sufficient to cover the cost of insertion will be returned unpublished.

CONTENTS

	PAGE
Act of Parliament	2859
Acts of Parliament on sale at the Government Printing Office	2911
Appointments	2871
Auction Sales Act	2860
Bank Holiday—Melbourne Cup Day	2860
Contracts	2869
Country Roads Board	2860
Estates of Deceased Persons	2864
Government Notices	2864
Holiday—Royal Agricultural Show	2860
Impoundings	2910
Lands	2884
Melbourne and Metropolitan Board of Works— Notices	2865
Mining	2870
Notice to Mariners	2860
Notice of Making of Statutory Rules	2911
Orders in Council— Acts—Land; Local Government; Forests; Drainage Areas; Hospitals and Charities; Soil Conservation and Land Utilization; Country Roads; Public Authorities Marks; Water; Sewerage Districts; Stamps; Licensing; Motor Car; Local Government; Landlord and Tenant.	2872 et seq
Private Advertisements	2898
Proclamations	2857
Public Holidays	2859
Public Service Notices	2893
Tenders	2896
Transport Regulation Board—Public Hearings	2861
Waterworks Trusts	2871