



VICTORIA GOVERNMENT GAZETTE

Published by Authority

[Registered at the General Post Office, Melbourne, for transmission by post as a newspaper.]

No. 81]

WEDNESDAY, SEPTEMBER 30

[1964

BANK HOLIDAYS.

PROCLAMATION

By His Excellency the Governor of the State of Victoria and its Dependencies in the Commonwealth of Australia, &c., &c., &c.

IN pursuance of the provisions of the *Bank Holidays Act* 1958, I, the Governor of the State of Victoria, in the Commonwealth of Australia, do by this my Proclamation appoint the days and dates named hereunder special days to be observed as Bank Holidays or Bank Half-Holidays (as the case may be) at the places respectively mentioned, that is to say:—

Bank Holidays:—

TUESDAY, THE 3RD NOVEMBER, 1964, at Ouyen.
FRIDAY, THE 9TH OCTOBER, 1964, at Murchison.

Bank Half-Holidays from the Hour of Eleven o'clock a.m.:—

TUESDAY, THE 13TH OCTOBER, 1964, at Rainbow.
WEDNESDAY, THE 18TH NOVEMBER, 1964, at Ballarat.

Given under my Hand and the Seal of the State of Victoria aforesaid, at Melbourne, this twenty-ninth day of September, in the year of our Lord One thousand nine hundred and sixty-four, and in the thirteenth year of the reign of Her Majesty Queen Elizabeth II.

(L.S.) ROHAN DELACOMBE.

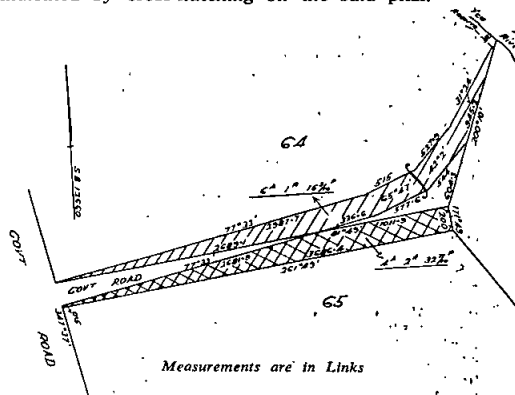
By His Excellency's Command,
V. F. WILCOX,
for Chief Secretary.

GOD SAVE THE QUEEN!

SHIRE OF YEA.

ROAD DEVIATION ORDER.

PURSUANT to the provisions of sections 522 and 526 of the *Local Government Act* 1958, the Council of the Shire of Yea hereby directs that the land in the Parish of Yea indicated by hatching on the plan hereunder, which has been purchased, taken or acquired by it, shall be a public highway on and from the date of publication of this order in the *Government Gazette* and declares that such land shall be a public highway in lieu of the land indicated by cross-hatching on the said plan.



Measurements are in Links

The common seal of the President, Councillors and Ratepayers of the Shire of Yea was hereto affixed this 3rd day of September, 1964, in the presence of—

R. J. PEEL, President.
A. S. PURVIS, Councillor.
F. F. BERKERY, Shire Secretary.

Approved by the Governor in Council, 22nd September, 1964.—J. COLQUHOUN, Clerk of the Executive Council.

Commercial Goods Vehicles Act.
TRANSPORT REGULATION BOARD.

HEARING OF APPLICATIONS.

NOTICE is hereby given that the following applications will be considered by the Transport Regulation Board at its offices at Rathdown-street, Carlton, at 10.15 a.m. on Wednesday, 21st October, 1964.

- ADAMS, WILLIAM, TRACTORS PTY. LTD., Princes Highway, East Oakleigh. Two commercial goods vehicles (23 and 11 cwt.) to operate throughout the State of Victoria in the course of business as "Distributor of Earth-moving and Industrial Equipment"—tools of trade, spare parts and materials incidental to repairing and servicing earth-moving and industrial equipment.
- ASCOM PTY. LTD., 171 Fitzroy-street, St. Kilda. Application to vary the conditions of licence Nos. D.A.34589/6, D.A.34589/17, D.A.34589/19, D.A.34589/25 and D.A.34589/29 (L/C. 20, 26, 26, 26 and 38 cwt.) by adding to the existing conditions as an additional paragraph "Within a 50-mile radius of G.P.O., Melbourne in the course of business as 'Structural Engineers'—own goods for use on contracts within the said radius only."
- BAYVIEW QUARRIES PTY. LTD., 602 St. Kilda-road, Melbourne. One commercial goods vehicle (200 cwt.) to operate within a 50-mile radius of own premises at North Melbourne in a specially constructed agitator vehicle—own premixed concrete.
- BAYVIEW QUARRIES PTY. LTD., 602 St. Kilda-road, Melbourne. Two commercial goods vehicles (200 cwt. each) to operate: (a) From sand pits situated within a 35-mile radius respectively from any one of own premises at Narre Warren, Berwick, Clayton, Springvale, Montrose, St. Helena, North Melbourne, Tullamarine, Lysterfield, Dandenong or Bulla to such premises only—sand. (b) From any one of own premises as defined in paragraph (a) above to consignee situated within a 35-mile radius thereof—screenings, stone dust, sand, hot asphalt and premix. (c) Within a 35-mile radius from any one of own premises as defined in paragraph (a) above—road-making plant and equipment.
- BEAUREPAIRE TYRE SERVICE PTY. LTD., 102 Victoria-street, Carlton. One commercial goods vehicle (9 cwt.) to operate within a 50-mile radius of own branch premises at Burwood in the course of business as "Tire Retreaders and Distributors"—tires and tubes for sale and delivery, used tires for repair or retreading or having been repaired or retreaded, batteries, oil and car accessories.
- BEAUREPAIRE TYRE SERVICE PTY. LTD., 102 Victoria-street, Carlton. One commercial goods vehicle (11 cwt.) to operate within a 50-mile radius from own branch premises at Frankston—tires and tubes for sale and distribution—used tires for repair or retread or having been repaired or retreaded, batteries, oil and car accessories in the course of the company's business as "Tire Manufacturers and Distributors and Car Accessory Distributors."
- BLACK, J. A., 25 Cooper-street, Essendon. Application to vary the conditions of licence No. D.A.46602 (L/C. 109 cwt.) by adding to the existing conditions as additional paragraphs "(a) Throughout the State of Victoria—own tools of trade and own mobile quarry plant. (c) Within a 20-mile radius of any project currently engaged upon or from the nearest railway station thereto, materials for use on such project or quarry materials from quarry to contract site."
- COCKBURN, G. V., Main-street, Mallacoota. One commercial goods vehicle (7 cwt.) to operate between Mallacoota and Orbost and for delivery within a 50-mile radius of Mallacoota in the course of business as "Storekeeper"—groceries, smallgoods, hardware, fruit and vegetables.
- CONQUIP SALES (VIC.) PTY. LTD., 14 Kilpa-road, Moorabbin. Two commercial goods vehicles (10 cwt.) each to operate throughout the State of Victoria in the course of business as "Earth-moving Equipment Manufacturers" for the purpose of servicing own manufactured equipment—tools of trade, spare parts and materials incidental to servicing.
- PEVANNY BROS. PTY. LTD., 108 Panton-street, Golden Square. One commercial goods vehicle (103 cwt.) to operate: (a) Within a 50-mile radius of post office at Bendigo as a "Road Contractor"—road-making plant and materials. (b) Within a 25-mile radius of post office at Bendigo—general goods.
- DRISCOLL, K. J., Box 1, Landsborough. One commercial goods vehicle (149 cwt.) to operate within a 70-mile radius from the chief post office in the City of Ballarat on behalf of Whitelaw Monier Pty. Ltd.—tiles, roof battens and tile-fixing materials.
- GRASSBY, A. E., PTY. LTD., Stampford-road, Lakes Entrance. One commercial goods vehicle (334 cwt.) to operate: 1. Within that part of Victoria east of the Mitchell and Dargo Rivers and west of the Snowy River—logs. 2. (a) From sawmills situated in the area defined in paragraph (1.) above to the nearest railway station; (b) From delivery to customers and building sites within a 20-mile radius of Buchan—sawn timber.
- GREEN, B. J., Wheatley-street, Kyneton. One commercial goods vehicle (200 cwt.) to operate from forest allocations in the Daylesford area to the C.S.R. at Bacchus Marsh—pulpwood.
- GRINTER, W. C. P., Swifts Creek. Application to vary the conditions of licence No. D.A.1207/2 (L/C. 150 cwt.) by adding to the existing conditions as an additional paragraph "From the railway station at Bruthen direct to properties of primary producers situate within the Shire of Omeo—superphosphate in bulk in a specially constructed bulk fertilizer unit."
- HALL, L. A., Winston Lodge, Stawell. Three commercial goods vehicles (60, 69 and 7 cwt.) to operate throughout the State of Victoria in the course of business as "Caterer"—own catering gear, equipment and victuals.
- HOPPER, W. R., Oban-road, Ringwood. One commercial goods vehicle (8 cwt.) to operate throughout the State of Victoria in the course of business as "Maintenance Builder"—tools of trade and equipment incidental thereto with the ability to carry up to 2 cwt. of materials for use on current project on any one trip.
- INNES, W. H., & SONS, Hawdon-street, Broadford. One commercial goods vehicle (98 cwt.) to operate: (a) Within a 20-mile radius of post office at Broadford—general goods. (b) From own sawmill at Broadford to consignees within a 50-mile radius thereof and to Shepparton—sawn timber.
- JOHNSON, L. A., Maiden Gully. One commercial goods vehicle (156 cwt.) to operate from Queenscliff to various egg producers in the Bendigo area—shellgrit in bulk.
- JOSEPH, C. A., 395 Union-road, Albury. One commercial goods vehicle (163 cwt.) to operate within a 50-mile radius of railway station at Wodonga and/or from other railway stations within said radius to spreading sites in special bulk vehicle—bulk superphosphate.
- MASKELL, E. P., & T. H. GRIBBEN (trading as Maskell and Gribben), 201 Corio-street, Shepparton. One commercial goods vehicle (157 cwt.) to operate: (a) Within a 95-mile radius of post office at Cohuna and/or a 100-mile radius of post office at Merbein (Bendigo Division of C.R.B.) and within a 90-mile radius of post office at Wangaratta (Benalla Division of C.R.B.) as a "Road Contractor"—road-making plant and materials. (b) Within a 50-mile radius of post office at Shepparton—own screenings, sand, stone and gravel.
- MILLS, B. G. & R. L., Fernshaw-road, Healesville. One commercial goods vehicle (200 cwt.) to operate from private bush sites at Molesworth to the Australian Milling Co. Sawmill at Healesville—logs.
- MORELLI, P., 18 Warde-street, Bairnsdale. One commercial goods vehicle (152 cwt.) to operate: (a) Within a 50-mile radius of post office at Bairnsdale—woodcutters' equipment and provisions for woodcutters engaged in operations pursuant to paragraph (b). (b) (i) From forest areas within a 30-mile radius of post office at Bairnsdale to Bairnsdale Railway Station. (ii) From forest areas within a 30-mile radius of post office at Stockdale to either Munro or Stratford Railway Station, whichever railway station may be nearest to the site of operations—pulpwood.
- MUIR, E. E., & SONS PTY. LTD., 127 Victoria-street, Melbourne. Two commercial goods vehicles (141 and 92 cwt.) to operate within a 50-mile radius of G.P.O., Melbourne, in the course of business as "Grain, Fertilizer, Produce and Hardware Merchants"—own goods.
- MULLINS, I., Central-avenue, Tyabb. One commercial goods vehicle (12 cwt.) to operate within a 50-mile radius of the premises of Carrier Air Conditioning Pty. Ltd. at Moorabbin in course of business as "Pipe Fitters"—metal tubing, pipe fittings and allied components, tools of trade and materials incidental to the completion of such contracts entered into by Carrier Air Conditioning Pty. Ltd.
- O'LOUGHLAN, A. & K., 7 Francis-street, Clayton. Application to vary the condition of licence No. D.A.41192 (L/C. 121 cwt.) by adding to the existing conditions as an additional paragraph "From Geelong to Oakleigh—cement."
- OSBORNE, W. C. & J. E. (trading as W. Osborne & Son), Anakie, via Geelong. One commercial goods vehicle (205 cwt.) to operate: (a) Within a 20-mile radius

- from the Anakie Post Office—general goods. (b) To or from places situate within a 5-mile radius from the aforesaid post office from or to petrol depots in the City of Melbourne—petroleum products in prescribed types of containers and empty containers. (c) From and to places situate within a 20-mile radius from the Anakie Post Office to and from places situate within a 50-mile radius of the said post office at Anakie—livestock.
- PALMER, H. G., PTY. LTD.,** 84 Flinders-lane Melbourne. One commercial goods vehicle (19 cwt.) to operate throughout the State of Victoria in the course of business as "Electrical Retailers" for the purpose of installing, repairing electrical appliances and/or motor mowers—tools of trade, spare parts and electrical appliances and/or motor mowers for repair or having been repaired and materials incidental thereto.
- PATERSON, I.,** 60 Marley-street, Sale. One commercial goods vehicle (148 cwt.) to operate: (a) Within an 85-mile radius of post office at Orbost (Bairnsdale Division of C.R.B.) and within a 70-mile radius of post office at Yarram (Traralgon Division of C.R.B.) as a "Road Contractor"—road-making plant and materials. (b) Within a 20-mile radius of post office at Sale—general goods.
- PAYNTER, F. L. & E. M.** (trading as Paynter's Tyre & Battery Service), 94 Moore-street, Moe. One commercial goods vehicle (11 cwt.) to operate within a 50-mile radius of own premises at Moe in the course of business as "Tyre and Battery Service"—new tires and tubes, second-hand tires, tires for recapping or repair or having been recapped or repaired, new batteries, batteries for repair or reconditioning and second-hand batteries.
- RICE, K. T.,** 542 Hargreaves-street, Bendigo. One commercial goods vehicle (62 cwt.) to operate throughout the State of Victoria in the course of business as a "Marine Collector"—marine goods as designated in *Marine Stores and Old Metals Act 1958* (No. 6303), Part 1, paragraph (3) but excluding the carriage of any such goods to wharves, docks or ships for shipment or export purposes.
- RUMBLE, K. L.,** 126 Park-street west, Ballarat. One commercial goods vehicle (80 cwt.) to operate throughout the State of Victoria in the course of business as "Marine Dealer"—marine goods as designated in the *Marine Stores and Old Metals Act 1958* (No. 6303), but excluding any operations to wharves, docks or shipsides for shipment or export purposes.
- SPITTY, K. I.,** 3 Florida-avenue, Corio. One commercial goods vehicle (100 cwt.) to operate: (a) Within a 25-mile radius from the chief post office in the City of Geelong—general goods. (b) From and to the premises of Tarax Drinks Pty. Ltd. at North Geelong—aerated waters and empty return containers to and from the following places: (i) the Township of Lorne via the Great Ocean-road serving places *en route*; (ii) the City of Colac via Princes Highway and Birregurra serving places *en route*; (iii) the City of Ballarat via Bacchus Marsh and Ballan serving places *en route*; (iv) the Township of Derrinallum via Cressy serving places *en route*.
- TAHIR, Z.,** Jumbunna. One commercial goods vehicle (120 cwt.) to operate: (a) Within a 70-mile radius of post office at Healesville (Dandenong Division of C.R.B.) as a "Road Contractor"—road-making plant and materials. (b) Within a 20-mile radius of post office at Jumbunna—general goods.
- THOMPSON, A. I.,** 22 Brandy Creek-road, Warragul. Application to vary the conditions of licence No. T.T.D.525/3 (L/C. 147 cwt.) by adding to the existing conditions as paragraph (e)—"From private bush landings in the Beaconsfield area to the Beaconsfield Railway Station—pulpwood" and as paragraph (f) "Own tractor in the areas as outlined in paragraphs (a) to (e)".
- UNITED TYRE SERVICE (VIC.) PTY. LTD.,** Queen-street, Colac. Three commercial goods vehicles (10 cwt. each) to operate within a 50-mile radius of Colac in the course of business as "Motor Tyre Reconditioners"—tires and tubes for repair, recapping or having been repaired or recapped, new tires for sale and delivery, batteries, oil and motor car accessories.
- WEBB, L. E. C.,** 122 Galen-street, Wodonga. One commercial goods vehicle (92 cwt.) to operate: (a) Within a 50-mile radius of post office at Wodonga as a "Road Contractor"—road-making plant and materials. (b) within a 20-mile radius of post office at Wodonga—general goods.
- WESTBROOK, L.,** Waubra. One commercial goods vehicle (110 cwt.) to operate: (a) Within a 20-mile radius of the post office at Waubra—general goods. (b)

From and to places within a 20-mile radius of Waubra, to and from places within a 50-mile radius of Waubra—livestock.

- WHITE, R., PTY. LTD.,** 69 Cromwell-street, Collingwood. One commercial goods vehicle (8 cwt.) to operate throughout the State of Victoria—in course of business at "Footwear Retailers" to effect display and advertising in own stores—tools of trade, samples, with the ability to carry small quantity of footwear as stock transfers between stores. NOTE.—All footwear for stock to be initially consigned by rail.

TOW TRUCK.

- ASHTON, M. P.,** 368 Station-street, Thornbury. One commercial goods vehicle (35 cwt.) to operate throughout the State of Victoria as a "Tow Truck" for the purpose of lifting and carrying or towing and/or repairing wrecked or disabled vehicles—tools of trade, spare parts and materials incidental thereto.
- CHEVRON MOTORS PTY. LTD.,** Brown-street, Hamilton. One commercial goods vehicle (26 cwt.) to operate throughout the State of Victoria as a "Tow Truck" for the purpose of lifting and carrying or towing and/or repairing wrecked or disabled vehicles—tools of trade, spare parts and materials incidental thereto.

APPLICATION for renewal of licence as shown, by persons listed hereunder to operate under the same terms and conditions from the date of expiry as shown in each case.

- ADAMS, WILLIAM, TRACTORS PTY. LTD.,** Princes Highway, East Oakleigh; D.A.512/15; 1st December, 1964; 11 cwt.
- ALBION QUARRYING CO. PTY. LTD.,** cnr. Arden and Laurens streets, North Melbourne; D.A.520/51; 5th December, 1964; 144 cwt.; D.A.520/55; 12th December, 1964; 221 cwt.; D.A.520/56; 12th December, 1964; 221 cwt.; D.A.520/57; 12th December, 1964; 221 cwt.; D.A.520/58; 12th December, 1964; 221 cwt.
- ALBION QUARRYING CO. PTY. LTD.,** cnr. Arden and Laurens streets, North Melbourne; D.A.520/59; 20th December, 1964; 63 cwt.
- ALBION QUARRYING CO. PTY. LTD.,** cnr. Arden and Laurens streets, North Melbourne; D.A.520/49; 5th December, 1964; 136 cwt.
- BABERTON, J. H., & T. J. EBSARY,** 125 Halifax-street, Seaford; D.A.41321; 12th December, 1964; 100 cwt.
- BARCA, J.,** 620 Plenty-road, East Preston; D.A.40741; 17th October, 1964; 105 cwt.
- COXALL, D. L.,** Forest-street, Buninyong; D.A.41039; 20th December, 1964; 102 cwt.
- COYNE, B. J.,** 23 Phillips-street, West Coburg; D.A.41364; 12th December, 1964; 10 cwt.
- CURL, G.,** 353 Station-street, Chelsea; D.A.929; 1st December, 1964; 100 cwt.
- GOTTS, H. J. (Senior),** 16 Pearson-street, Maffra; D.A.40021; 25th July, 1964; 15 cwt.
- JENKINS, C.,** 107 Dight-street, Collingwood; D.A.41404; 20th December, 1964; 30 cwt.
- JONGEBLOED, L.,** Unitit-street, Melton; D.A.41259; 5th December, 1964; 138 cwt.
- LEURY, T. J. & A. C.** (trading as Leury Bros.), 12 Burnett-street, West Brunswick; D.A.1491/4; 20th December, 1964; 110 cwt.
- MILNER, J. R.,** 10 Roger-street, Pakenham; D.A.28161/4; 5th December, 1964; 116 cwt.
- NATIONAL TYRE SERVICE (BENDIGO) PTY. LTD.,** 7 Victoria-street, Ironbark; D.A.2374/18; 5th November, 1964; 8 cwt.
- O'LOUGHLIN, A. & K.,** 7 Francis-street, Clayton; D.A.41192; 5th December, 1964; 121 cwt.
- PASSIONA BOTTLING CO. (MELB.) LTD.,** Chesterville-road, Moorabbin; D.A.7560/6; 17th December, 1964; 109 cwt.
- SANTOS READY MIXED CONCRETE PTY. LTD.,** Box 577, Renmark, S.A.; D.A.33019/1; 20th December, 1964; 150 cwt.
- SEAL, T. W.,** 31 Dover-road, Williamstown; D.A.2005/1; 1st December, 1964; 110 cwt.
- SEALWELL PACKS PTY. LTD.,** 184 Errol-street, North Melbourne; D.A.40643; 20th December, 1964; 8 cwt.
- SLOSS, G. S.,** 1265 Nepean Highway, Cheltenham; D.A.2053; 1st December, 1964; 60 cwt.
- WIGGS, W. T., PTY. LTD.,** 60 Little Ryrie-street, Geelong; D.A.40407/4; 5th December, 1964; 35 cwt.
- YENCKEN, E. L., & Co. PTY. LTD.,** 58-72 Queensbridge-street, South Melbourne; D.A.41277; 12th December, 1964; 22 cwt.

TOW TRUCK.

- PANELS, B. M., PTY. LTD.,** 181 Watton-street, Werribee; D.A.34366/1; 12th December, 1964; 25 cwt.

APPPLICATION by persons listed hereunder for renewal of the licence listed with variation of conditions in the manner set out opposite the name.

WHELAN, D. A. & R., Swan Reach; D.A.40893; 28th November, 1964; 102 cwt. With variation by deleting from paragraph (a) of the existing conditions "Within the Shire of Tambo" and adding in lieu "Within an 85-mile radius of post office at Orbost (Bairnsdale Division of C.R.B.)" and by deleting from paragraph (c) of the existing conditions "Tambo" and adding in lieu "Swan Reach".

Notice of any objection should be forwarded to reach the Secretary of the Board not later than 14th October, 1964.

Applicants are advised that it will not be necessary to appear on the hearing date specified above, unless advised, in writing, by the Board.

B. P. KAY,
Secretary.

Exhibition Buildings, Rathdown-street, Carlton, N.3,
30th September, 1964.

Transport Regulation Act.
TRANSPORT REGULATION BOARD.
HEARING OF APPLICATIONS.

NOTICE is hereby given that the following applications will be considered by the Transport Regulation Board at its offices at Rathdown-street, Carlton, at 10.15 a.m. on Wednesday, 14th October, 1964.

Application by—

ABRAHAMS, L. M., 1 Lupin-street, North Blackburn;
ANDREETA, A., 45 Rowell-avenue, Camberwell;
ANDREWS, T., 21 Chatham-road, Canterbury;
BABLIS, G., 34 Appleton-street, North Richmond;
BASSAN, F., Flat 4, 29 Kinkora-road, Hawthorn;
BECIC, S., 13 Finlayson-street, Malvern;
BELCHER, A. V., 27 William-street, Balaclava;
BERMAN, M., 110 Auburn-road, Auburn;
BODYCOAT, P. G., 44 Williams-road, Blackburn;
CALVERLEY, N. H., 5 Brooks-street, South Oakleigh;
CARMICHAEL, L., 20 Wilton-street, Blackburn;
CLARKE, L. A., 11 Myrniong-grove, East Hawthorn;
CLOSTER, B. A., 4 Fairlane-court, Blackburn North;
CORCORAN, M., 9 Dwyer-street, Macleod;
CORNELL, R. J., 28 Shelley-street, West Heidelberg;
COSTANTINI, A. P., 11 Thornton-street, Kew;
CRANBOURNE, N., 3 Robert-street, Chadstone;
DAENEN, G. P., 12 Cromwell-court, Blackburn;
DANIELSEN, J. M., Flat 1, 64 Westbury-street, East St. Kilda;
DEROSS, T. C., 22 Birdwood-street, Balwyn;
DUFFY, T. L., 24 Tannock-street, North Balwyn;
ELIAS, J. V., 8 Curran-street, Huntingdale;
ELLIOT, R. C., 2 Tara-street, East Hawthorn;
FELDHEIM, S., 9 Johnson-street, Hawthorn;
FIRER, M., 1 Earl-street, Kew;
FRANGODIS, L., 452 Coventry-street, East Melbourne;
FREDERICKSON, R. J., 19 Adrian-street, Chadstone;
FREEMAN, M. D., 90 Canterbury-road, Canterbury;
GABRIEL, G., 40 Hastings-avenue, South Blackburn;
GALITIS, H., 11 Marshall-road, Box Hill;
GARDNER, R. G., 34 Beccles-street, North Fawkner;
GILL, P. J., 30 Kooyongkoot-road, Hawthorn;
GREEN, L. W., 290A Canterbury-road, Surrey Hills;
GRIGG, C. M., 118 Gipps-street, East Melbourne;
HAMMETT, L. F., 106 Blyth-street, Altona;
HAUGHTON, J., 223 Main-road, Lower Plenty;
HIDDLESTON, G. B., 15 Radnor-street, Camberwell;
HODGKINSON, R. B., 25 Madden-street, North Balwyn;
IRVING, C. F., 219 Prospect Hill-road, Surrey Hills;
JACKSON, W. R., 46 Clarke-street, Prahran;
JENKINS, W. E., 13 Burch-street, Blackburn;
JOHNSTON, P. J., 58 Park-street, St. Kilda;
JONES, A. S., 56 Middlesex-road, Surrey Hills;
KEEN, B. E., 18 Church-street, Abbotsford;
KELLAHAN, V. P., 71 Prince Charles-street, Clayton;
KERR, A., 9 Trent-court, East Burwood;
KRASEY, L., 48 Pakington-street, Kew;
LOY, J. R., 27 Blackburn-road, Blackburn;
LUXMORE, L. H., 2 Munro-avenue, Cheltenham;
LYONG, H. W., 190 Canterbury-road, St. Kilda;
MALOUF, R. F., Flat 2, 23 Chapman-street, North Melbourne.
MICALLEF, P., 67 Winifred-street, Oak Park;
MINAHAN, A. J., 19 Arunta-crescent, Clayton;
MORRISSEY, L. O., 32 Magnolia-road, Ivanhoe;
MURPHY, R. B., 44 Arundel-avenue, Keon Park;
MCFARLANE, R. A., 17 Cochrane-street, North Brighton;
NAGY, J. G., 477 Clayton-road, Clayton;
NASTOU, A., 55 Junction-road, North Blackburn;
NEWMAN, C. R., 2 Francis-street, Heathmont;
NORTON, N. S., 84 Anderson-road, Sunshine;
O'CONNOR, K. M., Lot 7, Montague-road, Glen Waverley;

O'DONOHUE, M., 23 Cherry Orchard-rise, Box Hill;
O'SHEA, C. D. V., 17 Alooomba-street, Chadstone;
PATCHING, R. C., 7 Ann-street, Windsor;
PHILLIP, H., Flat 4, 20 Princes-street, St. Kilda;
POESEL, C., 571 Nicholson-street, North Carlton;
RAWICKI, A., Flat 9, 32 Manningtree-road, Hawthorn;
REED, A. W., 11 Gavan-street, Burwood;
ROWLAND, J., 20 Davis-street, Kew;
ROZEN, E., 12 Bonny-street, East Bentleigh;
SCHIPP, R. L., 57 Beverley-street, East Doncaster;
SEARLE, J. K. M., 3 Kathleen-street, Rosanna;
SHARPE, S. L., Lot 50, Cornish-road, East Burwood;
SIMONCINI, D., 536 Canning-street, North Carlton;
SKEWS, W. H., Lot 19, Cassia-court, Wantima;
SMITH, A. R., 56 Orchard-crescent, North Box Hill;
SMITH, A. R. J., 297 Canterbury-road, Canterbury;
SPARKS, C. C., 28A Queen's-avenue, Carnegie;
SPENCER, N. A., 11 Fletcher-street, Forest Hill;
SPITALNIC, S., 2 Koonung-court, Doncaster;
STEFANELLI, A., 739 Burwood-road, Auburn;
THEMANN, 15 Ascot-street, East Doncaster;
THORP, R. E., 132 Kangaroo-road, Oakleigh;
TINWORTH, C. D., 98 Neville-street, Carnegie;
TROTTA, A., 9 Hurlstone-avenue, Preston;
TTOULOU, P., 25 Egan-street, Richmond;
TYZACK, P. H., 10 Rowland-street, Mont Albert;
USTICK, W. A., 5 Garrett-crescent, West Heidelberg;
VANDERKRANS, W., Flat 27, 614 St. Kilda-road, St. Kilda.
VICKERS, C. G., 482 Barkers-road, Hawthorn;
WAGSTAFFE, J. L., 28 Thomas-street, Hampton;
WARD, J. D., 8 John-street, Balwyn;
WEST, B., Flat 10, 15 Hotham-street, East St. Kilda;
WHEELER, J. A., Flat 3, 4 Clarke-street, Elwood;
WHITELAW, I. B., 52 Parkmore-road, Forest Hill;
WILLIAMS, F., 148 Wellington-street, Kew;
WILLIAMS, L. T., Flat 2, 12 Westbury-street, East St. Kilda;
WILLIAMS, O. M., 54 Hallam-road, Belgrave;
WILLIAMS, R., 82 Para-road, Montmorency;
WOOD, N. K., 8 Benson-street, Surrey Hills;
BARON, F. J., 899 Plenty-road, Kingsbury;
BENNETT, H. W., 5 Thompson-street, Watsonia;
CATHIE, H. F., 10 Beaconsfield-road, Briar Hill;
CHRISTIE, G. McD., 23 Macgowan-avenue, Glenhuntly;
CRANSTON, W. G., 5 Pamela-grove, Templestowe;
DAVIES, T. W., 47 Scotland-avenue, Greensborough;
DIXON, L. P., 297 High-street, Northcote;
DRAKE, J. F., 4 Hodgson-street, Lower Templestowe;
FRANGODIS, L., 181 Bank-street, South Melbourne;
KAGAN, J. W., Flat 3, 73 Marine-parade, Elwood;
LYONS, E. R., 24 Bradhill-road, Macleod;
MINSTER, W. A., 408 New-street, Gardenvale;
PARASKEVAS, E., 1460 High-street, Malvern;
PHILLIPS, R., 42 Meek-street, Brighton;
PINKERTON, W. F. J., 45 Bent-street, Moonee Ponds;
REKER, R. G., 148 Alma-road, East St. Kilda;
SMITH, H. W., 13 Wagga-road, Keon Park;
STEVENS, B. L., 19 Brazeel-street, Blackburn South;
SZREJDER, J., 44 Snowdon-avenue, Caulfield;
WALDRON, J. L., Flat 2, 83 Hotham-street, East St. Kilda;
WALLACE, J. R., 22 Boneo-road, Rosebud;
WATSON, C. R., 41 Saunders-street, Coburg;
WILLIAMS, A. J. C., 35 Charles-street, Burwood;

each for a commercial passenger vehicle with seating capacity for five (5) persons, to operate as a metropolitan private hire car from an approved depot in the area designated Zone "E".

Application by—

ABRAHAMS, L. M., 1 Lupin-street, Blackburn;
ANDREWS, T., 21 Chatham-road, Canterbury;
BENDER, M., 482 Nepean Highway, East Brighton;
BODYCOAT, P. G., 44 Williams-road, Blackburn;
CLOSTER, B. A., 4 Fairlane-court, Blackburn North;
DWYER, L. S., 3 Raleigh-street, Essendon;
EVERETT, L., 6 Ardmore-street, Mitcham;
GALATIS, H., 11 Marshall-road, Box Hill;
HAUGHTON, J., 223 Main-road, Lower Plenty;
HURREN, J. M., Lot 79, Homer-avenue, Croydon;
JONES, A. S., 56 Middlesex-road, Surrey Hills;
KERR, A., 9 Trent-court, East Burwood;
LOWTHER, J. H., Flat 7, Block 3A, Rathdown-street, Carlton;
LOY, J. R., 27 Blackburn-parade, Blackburn;
MENZIES, J. C., 31 Henry-street, Blackburn;
MCKENZIE, E. S., 70 Ringwood-street, Ringwood;
NASTOU, A., 55 Junction-road, North Blackburn;
NORTON, N. S., 84 Anderson-road, Sunshine;
RAWLINSO, J., 3 Bordeaux-avenue, Blackburn;
SCHIPP, R. L., 57 Beverley-street, East Doncaster;
SKEWS, W. H., Lot 19, Cassia-street, Wantima;
SMITH, W. J., 554 Canterbury-road, Vermont;
TRON, S. B., 22 Anderson-street, Pascoe Vale South;
TYZACK, P. H., 10 Rowland-street, Mont Albert;
WARD, J. D., 8 John-street, Balwyn;
WILLIAMS, O. M., 54 Hallam-road, Belgrave;

WOOD, N. K., 8 Benson-street, Surrey Hills;
 BARON, F. J., 899 Plenty-road, Kingsbury;
 BERMAN, M., 110 Auburn-road, Auburn;
 CALVERLEY, N. H., 5 Brooks-street, South Oakleigh;
 CATHIE, H. F., 10 Beaconsfield-road, Briar Hill;
 CRANSTON, W. G., 5 Pamela-grove, Lower Templestowe;
 DANIELSON, J. M., Flat 1, 64 Westbury-street, East St. Kilda;
 DIXON, L. P., 297 High-street, Northcote;
 DRAKE, J. F., 4 Hodgson-street, Lower Templestowe;
 FRANGOUDIS, L., 181 Bank-street, South Melbourne;
 GABRIEL, G., 40 Hastings-avenue, South Blackburn;
 KAGAN, J. W., Flat 3, 73 Marine-parade, Elwood;
 MINSTER, W. A., 408 New-street, Gardenvale;
 PINKERTON, W. F. J., 45 Bent-street, Moonee Ponds;
 PHILLIPS, R., 42 Meek-street, Brighton;
 REKER, R. G., 148 Alma-road, East St. Kilda;
 SEARLE, J. K. M., 3 Kathleen-street, Rosanna;
 SIMONCINI, D., 536 Canning-street, North Carlton;
 SZREJDER, J., 44 Snowdon-avenue, Caulfield;
 WATSON, C. R., 41 Saunders-street, Coburg;
 WILLIAMS, A. J. C., 35 Charles-street, Burwood;
 USTICK, W. A., 5 Garrett-crescent, West Heidelberg;

each for a commercial passenger vehicle with seating capacity for five (5) persons, to operate as a metropolitan private hire car from an approved depot in the area designated Zone "T".

Notice of any objection should be forwarded to reach the Secretary of the Board not later than Monday, 12th October, 1964.

Applicants as above are advised that it will not be necessary to appear on the hearing date specified unless they receive advice, in writing, from the Board.

B. P. KAY,
 Secretary.

Exhibition Buildings, Rathdown-street, Carlton, N.3,
 Wednesday, 30th September, 1964.

Transport Regulation Act
 TRANSPORT REGULATION BOARD.
 HEARING OF APPLICATIONS.

NOTICE is hereby given that the following applications will be considered by the Transport Regulation Board at its offices at Rathdown-street, Carlton, at 10.15 a.m. on Wednesday, 21st October, 1964.

BELL STREET BUS CO. PTY. LTD., 324 Bell-street, Preston. Application to operate metropolitan passenger service Route 6A (Heidelberg-Glenroy) as at present operated under licences held by the applicant with the following amendment to present service: With the ability to operate a separate service between the corner of Sydney-road and Bell-street, Coburg, via Bell-street, Albert-street, Murray-road in and through the Northland Shopping Centre; thence via Murray-road, Southern-road, Liberty-parade, Bell-street, Upper Heidelberg-road, Darebin-street, Martin-street and Burgundy-street to the corner of Lower Heidelberg-road and Burgundy-street, Heidelberg, *alternatively*. If the Transport Regulation Board should restrict picking up and setting down in Albert-street, then service to be via Bridge-street from Bell-street to Murray-road, with extension from Northland Shopping Centre to Latrobe University via a route to be determined when access roads are known.

CADDY, A. R., 105 Victoria-road, Northcote; CRAIG, N., 112 Grange-road, Alphington; JOHNSON, H., 119 Clyde-street, Thornbury. Application to operate metropolitan passenger service Route 53A (Northcote-Fairfield) as at present operated under licences held by the applicants with the following amendment to present service. With extension of service from the corner of Rossmoyne and Station streets, via Station-street, Mansfield-street, Albert-street, Jensen-street to Jensen-street entrance to Northland Shopping Centre; thence to bus terminal; returning through Jensen-street exit to Jensen and Albert streets to normal route.

CULLEN, J. M. & J. E., 21 Smith-crescent, Wangaratta. Two commercial passenger vehicles with large seating capacities to operate under the same terms and conditions as licences C.O.414 and C.O.646 in the name of the applicants.

DYSONS, L. C., BUS SERVICE PTY. LTD., 753 Plenty-road, Reservoir. Application to operate metropolitan passenger service Route 144A (Regent-South Preston) as at present operated under licences held by the applicant with the following amendment to present service: With deviation of service from the corner of Albert-street and Murray-road, via Murray-road, through the Northland Shopping Centre to Wood-street and normal route.

DYSONS, L. C., BUS SERVICE PTY. LTD., 753 Plenty-road, Reservoir. Application to operate metropolitan passenger service Route 46A (Regent-Janefield-Gresswell) as at present operated under licences held by the applicant with the following amendment to present service—With the ability to deviate 1 bus in every 3 from the corner of Plenty-road and Albert-street via Albert-street and Jensen-street through the Northland Shopping Centre; returning via Wood-street and Albert-street to normal route. NOTE.—Transfer tickets to be issued from Route 46A to Routes 144A and/or 135A for passengers on buses deviated to Northland, who wish to travel to East Preston tram terminus or Regent Railway Station.

DYSONS, L. C., BUS SERVICE PTY. LTD., 753 Plenty-road, Reservoir. Application to operate metropolitan passenger service Route 135A (Regent-East Preston) as at present operated under licences held by the applicant with the following amendment to present service—With extension from the corner of Seston and Tyler streets, East Preston via Tyler-street, Greenbelt-avenue and Wood-street to the Northland Shopping Centre; turning within the centre and returning via the same route.

DYSONS, L. C., BUS SERVICE PTY. LTD., 753 Plenty-road, Reservoir. Application to operate metropolitan passenger service Route 263A (Whittlesea-Regent) as at present operated under licences held by the applicant with the following amendment to present service: With deviation of off-peak buses, viz.—

Ex Whittlesea—
 9.00 a.m., 11.10 a.m., 1.00 p.m. and 4.10 p.m.

Ex Regent—
 9.45 a.m., 12.00 noon, 3.05 p.m. and 4.20 p.m.

from the corner of Plenty-road and Albert-street via Albert-street, Jensen-street, through the Northland Shopping Centre; thence via Wood-street, Albert-street and Tyler-street to normal route to Regent Railway Station.

DYSONS, L. C., BUS SERVICE PTY. LTD., 753 Plenty-road, Reservoir. Application to operate metropolitan passenger service Route 46A (Regent-Janefield-Gresswell) as at present operated under licences held by the applicant with the following amendment to present service—With extension from the corner of Plenty-road and Grimshaw-street, via Grimshaw-street and Main-street to Greensborough Railway Station; returning to normal route via Flintoff-street and Grimshaw-street. NOTE.—This application replaces that previously gazetted.

EAST PRESTON AND EPPING BUS SERVICES (HOLDINGS) PTY. LTD., 922 High-street, Reservoir. Application to operate metropolitan passenger service Route 1A (Thornbury-Edwardes Park-West Reservoir-East Reservoir) as at present operated under licences held by the applicant with the following amendment to present service—With extension (a) on the Boldrewood-parade-East Reservoir service to operate from the corner of High-street and Gower-street to Albert-street and Murray-road to the Northland Shopping Centre bus terminal, returning via Jensen-street, Albert-street and Gower-street to High-street—With extension (b) on the West Reservoir-Edwardes Park service to operate from the corner of Spring-street and Regent-street via Spring-street, Murray-road, Bond-street, Cramer-street, Gower-street, Albert-street, Murray-road to the Northland Shopping Centre bus terminal returning via Jensen-street, Albert-street, Gower-street, Cramer-street, Bond-street, Murray-road, Spring-street to existing route or *alternatively* from the corner of High and Wood streets via Wood-street to north entrance to Northland Shopping Centre to bus terminal; returning via Jensen-street, Albert-street, Wood-street to High-street and normal route—With extension (c) on the Thornbury service to operate from the corner of Dundas and Albert streets via Albert-street, Murray-road to the bus terminal in the Northland Shopping Centre; returning via Jensen-street and Albert-street to Dundas-street and normal route.

EAST PRESTON AND EPPING BUS SERVICES (HOLDINGS) PTY. LTD., 922 High-street, Reservoir. Application to operate metropolitan passenger service Route 122A (Epping-Reservoir-East Preston) as at present operated under licences held by the applicant with the following amendment to present service—With extension from the corner of Plenty-road and Frier-avenue via Plenty-road, Wood-street to northern entrance to Northland Shopping Centre to bus terminal; returning via Jensen-street, Albert-street, Wood-street, Plenty-road to normal route.

EAST PRESTON AND EPPING BUS SERVICES (HOLDINGS) PTY LTD., 922 High-street, Reservoir. Application to operate metropolitan passenger service Route 138A (North Reservoir-Reservoir) as at present operated under licences held by the applicant with the following amendment to present service—With extension from Reservoir Railway Station via High-street, Wood-street to north entrance to Northland Shopping Centre to the bus terminal; returning via Jensen-street, Albert-street, Wood-street, High-street to normal route.

HOLBOROW, W., and H. COLLINS, 101 Bell-street, Heidelberg. Application to operate metropolitan passenger service Route 87A (Heidelberg-Eltham-Research) as at present operated under M.O. licences held by the applicants with the following amendment to service:—with the ability to operate a service from the Research Post Office via Main-road to Panorama-avenue thence via Looker-road, Mountain View-road to Briar Hill thence via Route 87A to Rosanna Railway Station and Lower Plenty-road, Waiora-road, Southern-road, Murray-road to the Northland Shopping Centre (buses will travel express between the Rosanna Railway Station and Northland Shopping Centre). Two return trips to be operated shopping days only.

IVANHOE BUS CO. PTY. LTD., 49-53 Bell-street, West Heidelberg. Application to operate metropolitan passenger service Route 123A (Ivanhoe-Heidelberg) as at present operated under licences held by the applicant with the following amendment to present service:—With extension of service from the corner of Southern-road and Murray-road to the Seton-street entrance to Myers Northland Shopping Centre thence via the bus stop and bus terminal within the centre back to the Seton-street exit and normal route.

IVANHOE BUS CO. PTY. LTD., 49-53 Bell-street, West Heidelberg. Application to operate metropolitan passenger service Route 49A (Deepdene-Gresswell) as at present operated under licences held by the applicant with the following amendment to present service:—With extension of service from the corner of Southern-road and Waterdale-road via Southern-road and Murray-road to the Seton-street entrance to Myers Northland Shopping Centre thence via the bus stop and terminal stands within the centre back to the Seton-street exit and normal route.

MELBOURNE AND METROPOLITAN TRAMWAYS BOARD, 616 Little Collins-street, Melbourne. Application for authority pursuant to section 33 (1) of the Transport Regulation Act (No. 6400) to operate an extension of the City-West Heidelberg bus service from the present terminus at the corner of Oriel-road and Southern-road via Southern and Murray roads to the Northland Shopping Centre.

Fares and section.—It is proposed to operate the extension as an additional section on the West Heidelberg-City bus route.

NOTE.—This application replaces that previously gazetted.

PRESTON-COBURG BUS SERVICE PTY. LTD., 572 Murray-road, West Preston. Application to operate metropolitan passenger service route 69A (Preston-Coburg) as at present operated under licences held by the applicant with the following amendment to present service:—Between the hours of 9 a.m. and 5 p.m. weekdays and 9 a.m. and 1 p.m. Saturday to operate from the corner of Bell-street and Sydney-road, Coburg, via Bell-street, Elm-grove, Urquhart-street, Sydney-road, Champ-street, Murray-road, Highview-road, Wood-street to Northland Shopping Centre returning to normal route via Jensen-street and Albert-street to Wood-street and Highview-road to Coburg. (At all other times service is to operate as the existing route service, terminating at the corner of Plenty-road and Tyler-street, Preston.)

APPLICATIONS for renewal of licences as shown, by persons listed hereunder to operate under the same terms and conditions:—

ALLAN, J., 280 Gillies-street, Fairfield; M.T.463.

ANDERSON, D. A., 78 Doyle-street, Avondale Heights; M.H.1335.

BECKINSALE, A. F., 29 Elliott-street, Ascot Vale; M.T.1409.

CORIO BUSLINES PTY. LTD., 19-23 Catherine-street, Geelong West; U.O.415, U.O.457, U.O.570.

DAYKIN, R. G., 87 Devon-street, Cheltenham; C.T.62.

DUNKINSON, S. J., Main-road, Yarra Junction; C.H.19.

EARLES, L. M., 40 Day-street, Bairnsdale; T.S.528.

FAIRWEATHER, N. A., 15 Roff-street, Ballarat; U.T.137.

GAIST, L., 7 Marianna-way, Doncaster; M.T.1397.

HEINZ, H. J., Co. PTY. LTD., Princes Highway, Dandenong; T.P.94.

HESKETH, W. J., 124 Mountain View-road, North Balwyn; M.H.1807.

HICKS, G., 10 Campbells-crescent, Ballarat; U.T.39.

JONES, M. O., 228 Ninth-street, Mildura; C.T.698.

JORDAN, W. G. (Mrs.), 66 Berry-avenue, Chelsea; T.P.15.

MADDER, R. A., 22 Junction-street, Ballarat; U.T.40.

MARSHALL, R. T. B., 111 St. James-road, Rosanna; M.T.548.

MARTRANO, S., 418 Bridge-road, Richmond; M.T.1633.

MAURO, D., 87 McPherson-street, North Carlton; M.T.1715.

MENZIES, L. J., 808 Havelock-street, Ballarat; U.T.41.

MIDDLETON, T. G., 18 Derby-street, Fawkner; M.H.1279.

MCLEAN, J. A., Flinders-street, Little River; T.S.406.

O'SHEA, C. D. V., 17 Alooomba-street, Chadstone; M.H.2347.

PACE, G., 363 Rae-street, North Fitzroy; M.T.1682.

PARKINSON, D. R. (estate of the late T. Parkinson), Ford-street, Beechworth; C.O.198.

PHILLIPS, W. C. A. (trading as Mitcham Taxis), Cobham-road, Mitcham; C.T.3, C.T.6.

PUGSLEY, W. J., 38 Walnut-avenue, Mildura; C.T.702.

REICHEL, E. F., 27 Ida-street, Niddrie; M.H.1578.

SCHMIDT, A., 4 Glencoe-street, Caulfield; M.T.1583.

WALDRON, W. R., 16 George-street, Spotswood; M.H.1334.

VICTORIAN HALL SUNDAY SCHOOL, 11 Coronation-street, Footscray; T.P.22.

WILLIAMSON, F. G., 3 Madal-avenue, Strathmore; M.H.1753.

WISE, J. R., 12 Kingswood-road, Cheltenham; M.H.1836.

Notice of any objection should be forwarded to reach the Secretary of the Board not later than Wednesday, 14th October, 1964.

Applicants are advised that it will not be necessary to appear on the hearing date specified above, unless advised, in writing, by the Board.

B. P. KAY,
Secretary.

Exhibition Buildings, Rathdown-street, Carlton, N.3, Wednesday, 30th September, 1964.

COUNTRY ROADS BOARD.

NOTICE OF FIXING A NEW ALIGNMENT OF PRINCES HIGHWAY IN THE SHIRE OF COLAC.

NOTICE is hereby given that the Country Roads Board under the powers conferred upon it by the *Country Roads Act 1958* (No. 6229) has fixed a new alignment for the south side of Princes Highway in the Shire of Colac as described hereunder, that is to say:—

Commencing at a point on the eastern boundary of allotment D, section 24, Parish of Nalangil, distant 180 deg. 13 min. 129 links from the north-eastern angle of the said allotment; thence by lines bearing respectively 305 deg. 16½ min. 26.1 links, 250 deg. 20 min. 8,068.6 links, 248 deg. 56 min. 217.1 links, 214 deg. 51½ min. 100.2 links, 0 deg. 47 min. 60.5 links, 241 deg. 1 min. 115.8 links, 180 deg. 46 min. 75.8 links, 300 deg. 18 min. 74.7 links, 239 deg. 49½ min. 458.8 links, 238 deg. 48 min. 3,374.9 links, 238 deg. 33 min. 4,066.8 links, 250 deg. 25 min. 307.4 links, 170 deg. 35½ min. 10.6 links, 270 deg. 46 min. 30.3 links, 250 deg. 25 min. 327.3 links, 260 deg. 31 min. 474.7 links, 280 deg. 6½ min. 460 links, 180 deg. 4½ min. 30.3 links, 320 deg. 23½ min. 46.2 links, 280 deg. 6½ min. 1,926 links, 235 deg. 6½ min. 32.5 links, 10 deg. 6½ min. 23 links, 280 deg. 6½ min. 150.4 links, 190 deg. 6½ min. 23 links, 325 deg. 6½ min. 32.5 links and 280 deg. 6½ min. 994.5 links to a point on the western boundary of allotment 2, section 1, Township of Pirron Yaloak in the said parish, distant 209 deg. 12½ min. 52.9 links from the north-western angle of the said allotment 2—which said new alignment is shown on survey plans numbered 9052, 9053 and 9054 lodged in the Office of the Country Roads Board.

Copies of the said survey plans are lodged in the offices of the Country Roads Board, the municipality of the Shire of Colac, the Registrar of Titles and the Registrar-General respectively and may be inspected by any person without a fee at any time at which such offices are open for business.

Dated the twenty-first day of September, 1964.

N. L. ALLANSON,
Secretary.

Country Roads Board,
60 Denmark-street, Kew, E.4.

Police Regulation Act 1958.
POLICE FORCE OF VICTORIA.

DETERMINATION No. 112 OF THE POLICE SERVICE BOARD.

THE Police Service Board, in pursuance of the powers in that behalf conferred by the *Police Regulation Act 1958*, hereby makes the following Determination, that is to say:—

1. The Determination No. 107 of the Police Service Board of the 15th November, 1963, and published in the *Government Gazette* of the 4th February, 1964, as amended, is hereby further amended as follows:—

(a) By deleting paragraph 5 and substituting therefor the following:—

“5. Unless expressly provided herein the provisions of this Determination shall not apply to Police Cadets. The provisions which apply to them are:—

- (a) Division I.
- (b) Paragraph 8 of Division II.
- (c) Paragraph 25A of Subdivision II. of Division III.
- (d) Subdivision X. of Division III.
- (e) Division IV.
- (f) Subdivisions I. and II. of Division VI.”

(b) By inserting after paragraph 25 the following paragraph:—

“25A. A Police Cadet shall be paid the following allowances by way of reimbursement:—

(a) During the first year after date of appointment and upon production of accounts, duly certified by the Officer in Charge, Police Depot, for the purchase by him of the following items of uniform clothing—the amount of their cost, but not exceeding £65.

| <i>Items.</i> | | |
|---------------------|----|-----------|
| Uniform .. | .. | One |
| Extra trousers .. | .. | One pair |
| Shirts .. | .. | Four |
| Buttons .. | .. | Seven |
| Boots .. | .. | Two pairs |
| Ties .. | .. | Two |
| Belt .. | .. | One |
| Cap .. | .. | One |
| Socks .. | .. | Six pairs |
| Gloves (leather) .. | .. | One pair |
| Pullover (blue) .. | .. | One |
| Scarf (blue) .. | .. | One |
| Shorts (P.T.) .. | .. | Two pairs |
| “T” Shirts (P.T.) | .. | Two |
| Shoes (P.T.) .. | .. | One pair |

If he ceases to be a Police Cadet for any reason other than by transfer to a Recruit Training Squad, before the expiration of six months after appointment, one-half of the amount so received by him shall be repayable and be repaid by the Police Cadet to the Police Department.

(b) After his transfer to a Recruit Training Squad and upon production of an account, duly certified by the Officer in Charge, Police Depot, for the purchase by him of one uniform and extra pair of trousers—the amount of the cost thereof, but not exceeding £35.

(c) During each year of service after his first year he shall be paid an annual allowance of £65.

(d) In the case of a Police Cadet who was appointed prior to the 25th September, 1964, the first year after date of appointment shall be deemed to have commenced on the 25th September, 1964.”

2. This Determination shall come into operation upon the 25th September, 1964.

Dated at Melbourne this 25th day of September, 1964.

BEN. J. DUNN,

A Judge of the County Court of Victoria,
Chairman and Member of the Police Service Board.

D. S. RAMAGE,
Member of the Police Service Board.

A. W. SNELL,
Deputy Member of the Police Service Board.

COMPANIES ACT 1961.

NOTICE is hereby given that in pursuance of section 308 (5) of the Companies Act 1961 the names of the companies referred to below have been struck off the Register, and on publication of this notice in the Government Gazette the said companies will be dissolved.

Dated this 16th day of September, 1964.

B. MITCHAM,
Assistant Registrar of Companies.
Companies Registration Office,
Melbourne.

COMPANIES ABOVE REFERRED TO.

| Name of Company. | Number of Registration. |
|---|-------------------------|
| The Western Britannia Silver Mining Company No Liability | M4000 |
| The North Vanderbilt Silver Mining Company No Liability | M4001 |
| Lost and Found Silver Mining Company No Liability | M4002 |
| The Young Colonial Quartz Gold Mining Company No Liability | M4003 |
| The Flora Bell Proprietary Silver Mining Company No Liability | M4004 |
| Webbs Consols Silver Mining Company No Liability | M4005 |
| The Finnis River Tin Mining Association No Liability | M4006 |
| The Parnell Silver Mining Company No Liability | M4007 |
| The Great Northern Silver Mining Company No Liability | M4008 |
| The Macquarie Gold Mining Company No Liability | M4009 |
| The Golden Stream Gold Mining Company No Liability | M4010 |
| The New Chum Star Gold Mining Company Limited | M4011 |
| The New Abo Company No Liability | M4012 |
| The Concord Company No Liability | M4013 |
| The New Magdala Company No Liability | M4014 |
| The Lewis Ponds Consols Silver Mining Company No Liability | M4015 |
| Pantons Freehold Alluvial Gold Mining Company No Liability | M4016 |
| The Golden Crown Quartz Mining Company No Liability | M4017 |
| The Charlotte Plains Pioneer Mining Company No Liability | M4018 |
| The Eldorado Gold Mining Company No Liability | M4019 |
| The Eureka Rockwell Silver Mining Company No Liability | M4020 |
| The Prince of Wales United Quartz Mining Company No Liability | M4021 |
| The North Morning Star Company No Liability | M4022 |
| The South Silver King Mining Company No Liability | M4023 |
| The Rising Sun, North Silver Mining Company No Liability | M4024 |
| Maxwells Tribute Company No Liability | M4025 |
| The Cordillera Comstock Silver Mining Company No Liability | M4026 |
| The Toombon Extended Gold Mining Company No Liability | M4027 |
| The Pemberly Tunnel Gold Mining Company No Liability | M4028 |
| The Great Leviathan Gold Mining Company No Liability | M4029 |
| The Greeks Quartz Mining Company No Liability | M4030 |
| The Old Inglewood Consols Gold Mining Company No Liability | M4031 |
| The Old Inglewood Extended Gold Mining Company No Liability | M4032 |
| The Victoria Gold Mining Company No Liability | M4033 |
| The Chiltern Quartz Mining Company No Liability | M4034 |
| The New Eureka Quartz Mining Company No Liability | M4035 |
| The Brohans Reef Gold Mining Company No Liability | M4036 |
| The Great Red Rock Gold and Silver Mining Company of New England No Liability | M4037 |
| The Great Britain Silver Mining Company No Liability | M4038 |
| The Central Beehive Company No Liability | M4039 |
| The Bonanza Silver and Gold Mining Company No Liability | M4040 |
| The Percydale Gold and Silver Mining Company No Liability | M4041 |
| The Southern Cross Gold Mining Company No Liability | M4042 |
| The Magpie Company No Liability | M4043 |
| The Lion's Den Tin Mining Company No Liability | M4044 |

| Name of Company. | Number of Registration. |
|---|-------------------------|
| The Tubba Rubba Gold Mining Company No Liability | M4045 |
| The Granite Flat Company No Liability | M4046 |
| The Vaughan Vineyard Gold Mining Company No Liability | M4047 |
| The Pinnacles Lead Proprietary Silver Mining Company No Liability | M4048 |
| The Waihalla Deep Lead Gold Mining Company No Liability | M4049 |
| The Albion Extended Tin Mining Company No Liability | M4050 |
| The Little Comet Extended Gold Mining Company No Liability | M4051 |
| The Red Hill Silver Mining Company No Liability | M4052 |
| The Tallangalook Gold Mining Company No Liability | M4053 |
| The Saltpetre Creek United Gold Mining Company No Liability | M4054 |
| The Day Dawn and Havelock United Quartz Mining Company Limited | M4055 |
| The Golden Treasure Quartz Mining Company No Liability | M4056 |
| The New Golden Wall Gold Mining Company No Liability | M4057 |
| The Benambra Tin Mining Company No Liability | M4058 |
| The Golden Crown Quartz Mining Company No Liability | M4059 |
| The Hazelwood Coal Proprietary Company No Liability | M4060 |
| The Granite Bar Tin Mining Company No Liability | M4061 |
| The Golden Spring Quartz Mining Company No Liability | M4062 |
| South Yorkshire Company No Liability | M4063 |
| The Queens Jubilee Extended Gold Mining Company No Liability | M4064 |
| The Champion Gold Mining Company No Liability | M4065 |
| The Melbourne Sapphire Mining Company No Liability | M4066 |
| The Eaglehawk Extended Silver Company No Liability | M4067 |
| The Mount Morgan and Dee Bed Consolidated Gold Mining Company No Liability | M4068 |
| The East Duke Gold Mining Company No Liability | M4069 |
| The Yackandandah Sluicing Company No Liability | M4070 |
| The Victorian Copper Mining Company No Liability | M4071 |
| The No. 1 North Republic Gold Mining Company No Liability | M4072 |
| The Oriental and North Cross Reef Gold Mining Company No Liability | M4074 |
| Mount Ko-Opa Freehold Gold Mining Company No Liability | M4075 |
| The Locks United Gold Mining Company No Liability | M4076 |
| Central Otago Gold Mining Company Limited | M4077 |
| Mount Hyde Gold Mining Company No Liability | M4078 |
| The Mint Gold Mining Company No Liability | M4079 |
| The Golden Shaft Gold Mining Company No Liability | M4080 |
| The Pioneer Gold Extracting Company No Liability | M4081 |
| The Centenary Gold Mining Company No Liability | M4082 |
| Miss Cornwell Company No Liability | M4083 |
| The Wheel Edith Tin Mining Company Limited | M4084 |
| Grace Darling Gold Mining Company No Liability | M4085 |
| Suliman Pasha No. 2 Gold Mining Company No Liability | M4086 |
| The Paroquet Gold Mining Company No Liability | M4087 |
| St. Paul's Tin Company No Liability | M4088 |
| Budgeon's Flat Mining Company No Liability | M4089 |
| Bodalla Gold Mining Company No Liability | M4090 |
| The Melbourne Mining and Crushing Company No Liability | M4091 |
| The Plateau Mining Company No Liability | M4092 |
| Ballarat Proprietary Gold Silver and Copper Mining Syndicate Company No Liability | M4093 |
| The South Eaglehawk Silver Mining Company No Liability | M4094 |
| The Williamstown and Newport Quartz Mining Company No Liability | M4095 |
| Great Barrier Copper Company No Liability | M4096 |
| The Burnt Creek No. 1 Company No Liability | M4097 |
| The Jubilee Gold Mining Company No Liability | M4098 |
| The Content Gold Mining Company No Liability | M4099 |
| The Tingha Proprietary Tin Mining Company No Liability | M4100 |
| The Coxes Freehold Quartz and Alluvial Gold Mining Company No Liability | M4101 |
| The Moorhouse Gold Mining Company No Liability | M4102 |
| The Detering Company No Liability | M4103 |
| The South Adventure Gold Mining Company No Liability | M4104 |
| The Mount Billagoe Gold and Silver Mining Company No Liability | M4105 |

| Name of Company. | Number of Registration. | Name of Company. | Number of Registration. |
|--|-------------------------|---|-------------------------|
| The Portuguese Flat Company No Liability | M4106 | The Hydraulic Sluicing Company Sumberumba No Liability | M4163 |
| The Great Morwell Coal Mining Company No Liability | M4108 | The West Lions Den Tin Mining Company No Liability | M4164 |
| The Creswick Prospecting Quartz and Alluvial Gold Mining Company No Liability | M4109 | The East Lions Den Tin Mining Company No Liability | M4165 |
| The Neerim Hydraulic Sluicing Company No Liability | M4110 | The New Tallangalook Gold Mining Company No Liability | M4166 |
| The Chesney Cobar Gold Mining Company No Liability | M4111 | The Gap Reef Gold Mining Company No Liability | M4167 |
| The Hosking's Freehold Tribute Company Limited | M4112 | The Mount Piper Amalgamated Gold and Silver Mining Company No Liability | M4168 |
| The Onkaparinga Gold Mining Company No Liability | M4113 | Myrtle Creek Grand Junction Gold Mining Company No Liability | M4169 |
| The Ruby Queen Gold Mining Company No Liability | M4114 | The Mount Zeehan Mining Company No Liability | M4170 |
| The Sarina Gold Mining Company No Liability | M4115 | The South Washington Gold Mining Company No Liability | M4171 |
| The Farleys Creek Gold Mining Company No Liability | M4116 | The Krambruck Stone and Coal Mining Company No Liability | M4172 |
| The Baker's Creek Extended Gold Mining Company No Liability | M4117 | The Delegate River Gold Sluicing Company No Liability | M4173 |
| The Mount Alfred Gold Mining Company No Liability | M4118 | The Caledonian Gold Mining Company No Liability | M4174 |
| The Langi Logan Gold Mining Company No Liability | M4119 | The Hawks View Gold Mining Company No Liability | M4175 |
| Eldorado Gold and Tin Mining Company No Liability | M4120 | The Goulburn Golden Diorite Dyke Company No Liability | M4176 |
| The Victoria and St. George United Gold Extracting Company No Liability | M4121 | Iguana Hill P.C. Gold Mining Company No Liability | M4177 |
| Victorian and West Australian Gold and Silver Mining Company No Liability | M4122 | The Wonderful Reef Quartz Mining Company Limited | M4178 |
| The Never Can Tell Quartz Mining Company No Liability | M4123 | The South Chesney Gold Mining Company No Liability | M4179 |
| The Iveson and Dibbins Reef Quartz Mining Company No Liability | M4124 | Langridge and Doyles United Company No Liability | M4180 |
| The Mount Wills Proprietary Tin Mining Company No Liability | M4125 | The Lone Hand Gold Mining Company No Liability | M4181 |
| The Yancowinna Silver Mining Company No Liability | M4126 | The Agnes River Alluvial Tin and Gold Mining Company No Liability | M4182 |
| The Sovereign United Quartz Mining Company No Liability | M4127 | The New Spring Mount Quartz Mining Company No Liability | M4183 |
| The Homeward Bound Gold Mining Company No Liability | M4128 | Dixons New North Clunes Gold Mining Company No Liability | M4184 |
| The Latrobe Valley Alluvial Gold Mining Company No Liability | M4129 | The Dempsey's Reef Gold Mining Company No Liability | M4185 |
| New Victoria and Golden Belt Gold Mining Company No Liability | M4130 | The North Harbinger Gold Mining Company No Liability | M4186 |
| The Big Bend Gold Mining & Sluicing Company No Liability | M4131 | The North Chesney Cobar Gold Mining Company No Liability | M4187 |
| The Colossus Hydraulic Tin Sluicing Company No Liability | M4132 | Hoddels Creek Gold Mining Company No Liability | M4188 |
| The Ancient Briton Gold Mining Company No Liability | M4133 | The Pioneer Company No Liability | M4189 |
| Gladstone Company No Liability | M4134 | Great North West Cordillera Silver Mining Company No Liability | M4190 |
| The South Long Tunnel Gold Mining Company No Liability | M4135 | Mirboo Boolarra and Moe Coal Company No Liability | M4191 |
| The Pioneer Gold Mining Company No Liability | M4136 | Enterprise Syndicate Gold Mining Company No Liability | M4192 |
| The Josephine Silver Mining Company No Liability | M4137 | Fontaine Bleau Gold Mining Company No Liability | M4193 |
| The Majorca United Leads Tribute Company No Liability | M4138 | Wallaby Gold Mining Company No Liability | M4194 |
| The Yalcowinna Gold and Silver Mining Company No Liability | M4139 | The Eureka Quartz Mining Company No Liability | M4195 |
| The Albury Gold Mining Company No Liability | M4140 | The Nattai Coal Mining Company Limited | M4196 |
| The Mount Darling Silver Mining Proprietary No Liability | M4141 | The Stirling Tribute Gold Mining Company No Liability | M4198 |
| The Great Southern Gold Mining Company No Liability | M4142 | Sebastopol Proprietary Company No Liability | M4199 |
| The Granite Bar Extended Tin Mining Company No Liability | M4143 | Coalville Colliery Company No Liability | M4200 |
| The New Golden Fleece Company No Liability | M4144 | Wilson's Hill Gold Mining Company No Liability | M4201 |
| The Triangle and North Brothers Home Amalgamated Tin Mining Company No Liability | M4145 | The Melbourne and Ballarat Gold Fields Extension Proprietary Company No Liability | M4202 |
| The Yandowie Copper Mining Company No Liability | M4146 | Welcome Jubilee Gold Mining Company No Liability | M4203 |
| The Plutus Gold Mining Company No Liability | M4147 | No. 1 North Company No Liability | M4204 |
| Eva Tin Mining Company No Liability | M4148 | South Woah Hawp Gold Mining Company No Liability | M4205 |
| Towler and Livingstone Extended Gold Mining Company No Liability | M4149 | Cohens Reef Extended Gold Mining Company No Liability | M4206 |
| The Corner Inlet Tin Mining Company No Liability | M4150 | Neerim East Sluicing Company No Liability | M4207 |
| The Russells Reef Amalgamated Gold Mining Company No Liability | M4151 | The United Gleeson's and Sailor Bill's Gold Mining Company No Liability | M4208 |
| The A 1 Gold Mining Company No Liability | M4152 | The Lord of the Hills Extended Gold Mining Company No Liability | M4209 |
| Cambrian Company No Liability | M4153 | New Chum Gold Mining Company No Liability | M4210 |
| The Overland Corner Silver Mining Proprietary Company No Liability | M4154 | The Native South United Gold Mining Co. No Liability | M4211 |
| The Groydon Gilded Rose Gold Mining Company No Liability | M4155 | The Albion Gold Mining Company No Liability | M4212 |
| Columbian Quartz Mining Company No Liability | M4156 | The Stacpoole Gold Mining Company No Liability | M4213 |
| The Number One Lawaluk Gold Mining Company No Liability | M4157 | Sebastopol Plateau Number One Company No Liability | M4214 |
| The Onslow Gold Mining Company No Liability | M4158 | Amalgamated Moonlight Junction Company No Liability | M4215 |
| Crown Cross Gold Mining Company No Liability | M4159 | The Great South Long Tunnel Gold Mining Company No Liability | M4216 |
| Malakoff Gold Mining Company No Liability | M4160 | South Birmingham Gold Mining Company No Liability | M4217 |
| The Cobargo Quartz Mining Company No Liability | M4161 | | |
| | M4162 | | |

| Name of Company. | Number of Registration. | Name of Company. | Number of Registration. |
|--|-------------------------|---|-------------------------|
| Buln Buln Coal Mining Company Limited | M4218 | The Rapid Bay Silver Mining Company No. Liability | M4280 |
| Bells United Gold Mining Company No Liability | M4219 | The Great Yarragon Coal Proprietary Company No Liability | M4281 |
| The Mount Browne Amalgamated Gold Mining Company No Liability | M4220 | Westbury Coal Proprietary Mining Company No Liability | M4282 |
| Bear Hill Proprietary Gold Mining Company No Liability | M4221 | Black Hills Tin and Diamond Mining Company No Liability | M4283 |
| The Black Horse Extended Gold Mining Company No Liability | M4222 | Central Russells Gold Mining Company No Liability | M4284 |
| Federal Tin Mining Company No Liability | M4223 | The Maryvale Proprietary Coal Mining Company Morwell No Liability | M4285 |
| Independent Tin Mining Company No Liability | M4224 | Tarago Gold Mining Company No Liability | M4286 |
| The New North Clunes Extended Gold Mining Company No Liability | M4225 | The Marie Gold Mining Company No Liability | M4287 |
| Joint Stock Coal Mining Company Limited | M4226 | No. 1 South Russells Gold Mining Company No Liability | M4288 |
| South Russells Gold Mining Company No Liability | M4227 | The Bennison's Reef Gold Mining Company No Liability | M4289 |
| Daizell Cum Prince Regent Company No Liability | M4228 | The Earl of Hopetoun Gold Mining Company No Liability | M4290 |
| Gladstone Company No Liability | M4229 | Nerrigundah Gold Mining Company No Liability | M4291 |
| The Golden Streak Gold Mining Company No Liability | M4230 | Omeo Gold Mining Company No Liability | M4292 |
| Kiora and Werribee Gold Mining Company No Liability | M4231 | Red Lion Freehold Gold Mining Company No Liability | M4293 |
| Homeward Bound Gold Mining Company No Liability | M4232 | Star of the Glen Gold Mining Company No Liability | M4294 |
| Prince Regent Extended Company No Liability | M4233 | Great Northern Mount Morgan Gold Mining Company No Liability | M4295 |
| Gippsland Railway Coal Mining Company No Liability | M4234 | Broken Hill Junction South Silver Mining Company No Liability | M4296 |
| Florence Gold Mining Company No Liability | M4235 | New Bathurst Company No Liability | M4297 |
| Omar Pasha Tribute Company No Liability | M4236 | Mount Wills South Tin Mining Company No Liability | M4298 |
| Earl of Hopetown Consolidated Gold Mining Company No Liability | M4237 | The Yarragon Coal Mining Company No Liability | M4299 |
| North Prince Regent Company No Liability | M4238 | Princess Maud Gold Mining Company No Liability | M4300 |
| Golden Barr Quartz Mining Company No Liability | M4239 | Argus Silver Mining Company No Liability | M4301 |
| New Golden Shaft Gold Mining Company No Liability | M4240 | The Wallah Wallah Proprietary Silver Mining Company No Liability | M4302 |
| Racecourse Mining Company No Liability | M4241 | Woolshed Valley Gold Mining Company No Liability | M4303 |
| Unity Consols Company No Liability | M4242 | Buchanan's United Gold Mining Company No Liability | M4304 |
| Shamrock Gold Mining Company No Liability | M4243 | Orrs Creek Gold Mining Company No Liability | M4305 |
| Mount Tara Proprietary Silver Mining Company No Liability | M4244 | Commissioners Gold Mining Company No Liability | M4306 |
| The Melbourne and Croydon Crushing Company No Liability | M4245 | The Clunes Estate Gold Mining Company No Liability | M4307 |
| Chiltern Freehold Quartz Mining Company No Liability | M4246 | The Endrick River Hydraulic Sluicing and Gold Mining Company No Liability | M4308 |
| New Victoria Quartz Company No Liability | M4247 | The Brankeet No. 1 South Gold Mining Company No Liability | M4309 |
| New Chum Gold Mining Company No Liability | M4248 | The Old Chum Gold Mining Company No Liability | M4310 |
| Malay Prospecting Company of Victoria No Liability | M4249 | The Queens Jubilee Gold Mining Company No Liability | M4311 |
| Extended Russells Reef Gold Mining Company No Liability | M4250 | Eastern Plateau Proprietary Gold Mining Company No Liability | M4312 |
| New Victoria United Quartz Company No Liability | M4251 | New Wyndham Gold Mining Company No Liability | M4313 |
| Broken Hill Junction Extended Company No Liability | M4252 | Krambruk Stone and Coal Mining Company No Liability | M4314 |
| Sunlight Extended Gold Mining Company No Liability | M4253 | Rising Sun Consolidated Silver Mining Company No Liability | M4315 |
| The New Victoria Gold Mining Company No Liability | M4254 | The Govetts Gold Mining Company No Liability | M4316 |
| The Western Australian Tin Prospecting and Mining Company No Liability | M4255 | Ryan's Freehold Gold Mining Company No Liability | M4317 |
| The Burke Tunnel Gold Mining Company No Liability | M4256 | Myrtle Mining Company No Liability | M4318 |
| Plutus Gold Mining Company No Liability | M4257 | The Napier and South Welshman Gold Mining Company No Liability | M4319 |
| The South Britannia Quartz Mining Company No Liability | M4258 | The Welcome Surprise Antimony and Gold Mining Company No Liability | M4320 |
| Jensens Gold Mines No Liability | M4259 | The Soudan Silver Mining Company No Liability | M4321 |
| The Auriferous Tailings Company No Liability | M4260 | The Cooma & Melbourne Prospecting & Mining Association No Liability | M4322 |
| The Corinella Gold Mining Company No Liability | M4261 | The Block Eight White Lead Silver Mining Company No Liability | M4323 |
| The North Russell's Gold Mining Company No Liability | M4262 | Eastern Plateau Proprietary Gold Mining Company No Liability | M4324 |
| Ancient Mariner Gold Mining Company No Liability | M4263 | Bowery Gold Mining Company No Liability | M4325 |
| Plunkett's Freehold Gold Mining Company No Liability | M4264 | Broken Hill South Extended No. 2 Silver Mining Company No Liability | M4326 |
| Clunes Gold Fields Company No Liability | M4265 | "Strezlecki" Coal Mining Company No Liability | M4327 |
| New Speedwell Quartz Company No Liability | M4266 | The Victory Gold Mining Company No Liability | M4328 |
| The Welshmans Reef Gold Mining Company No Liability | M4268 | Gift Gold Mining Company No Liability | M4329 |
| Victoria Tower Mining Company No Liability | M4269 | The Devonshire Quartz Mining Company No Liability | M4330 |
| The Russells Reef Consols Gold Mining Company No Liability | M4270 | The Cooma & Melbourne Prospecting & Mining Association No Liability | M4331 |
| Red Streak Gold Mining Company No Liability | M4271 | New Lady Loch Company No Liability | M4332 |
| The Dowling Forest Estate Goldfields Company No Liability | M4272 | Great Gippsland Railway Coal Mining Company No Liability | M4333 |
| The Long Tunnel United Gold Mining Company No Liability | M4273 | Peerman Alluvial and Quartz Mining Company No Liability | M4334 |
| Russells Amalgamated No. 1 Gold Mining Company No Liability | M4274 | Prince William Gold Mining Company No Liability | M4335 |
| New Morning Light Company No Liability | M4275 | New Speedwell Quartz Company No Liability | M4336 |
| The Conqueror Gold Mining Company No Liability | M4276 | | |
| The North Russell's Consols Gold Mining Company No Liability | M4277 | | |
| McCracken's Freehold Gold Mining Company No Liability | M4278 | | |
| Mount Delegate Gold Mining Company No Liability | M4279 | | |

| Name of Company. | Number of Registration. | Name of Company. | Number of Registration. |
|---|-------------------------|---|-------------------------|
| Williamstown Try Again Gold Mining Company No Liability | M4337 | Bamganie Extended Gold Mining Company No Liability | M4399 |
| Oakleigh Quartz Mining Company No Liability | M4338 | New Chum and Victoria Gold Mining Company Registered | M4400 |
| Pilot Tin & Gold Mining Company No Liability | M4339 | Belltopper Hill Gold Mining Company No Liability | M4401 |
| Shamrock Gold Mining Company No Liability | M4340 | United Albions Company No Liability | M4402 |
| Concord Gold Mining Company No Liability | M4341 | Kilmore Quartz and Alluvial Gold Mining Company No Liability | M4403 |
| New Brothers' Home No. 1 Tin Mining Company No Liability | M4342 | The Londonderry Terrace Sluicing Company No Liability | M4404 |
| Balstrup's Manganese Hill Silver Mining Company No Liability | M4343 | The Ballaarat Gold Mining Company No Liability | M4405 |
| Lady Hopetoun Quartz Mining Company No Liability | M4344 | The Mount Dundas Extended Silver Mining Company No Liability | M4406 |
| Sunny South Gold Mining Company No Liability | M4346 | The Brankeet Black Ore Gold Mining Company No Liability | M4407 |
| Australian Mica Mining Company No Liability | M4347 | The Clunes Amalgamated Gold Mining Company No Liability | M4408 |
| Rising Sun Gold Mining Company No Liability | M4348 | Perl Alluvial Gold Mining Company No Liability | M4409 |
| Shamrock Company No Liability | M4349 | The Victorian Proprietary Silver Mining Company No Liability | M4410 |
| The Broken Hill Consols Silver Mining Company No Liability | M4350 | The Pinnacles Amalgamated Silver Mining Company No Liability | M4411 |
| Jeweller's Reef Mining Company No Liability | M4351 | Duke South Gold Mining Company No Liability | M4413 |
| Summer Hill Gold Mining Company No Liability | M4352 | Victoria Junction Gold Mining Company No Liability | M4414 |
| The Hopetoun Quartz Mining Company No Liability | M4353 | New Golden Fountain Company No Liability | M4415 |
| The North Kangaroo Gold Mining Company No Liability | M4354 | Pambula Golden Diorite Mining Company No Liability | M4416 |
| The Sunbeam Gold Mining Company No Liability | M4355 | Star Extended Mining Company No Liability | M4417 |
| Sylvia Gold and Silver Mining Company No Liability | M4356 | The Great Crown Cross Gold Mining Company No Liability | M4418 |
| Florence Last Trial Gold Mining Company No Liability | M4357 | Yarrowee Creek No. 1 Gold Dredging Company Limited | M4419 |
| Rose of the Hills Quartz Mining Company No Liability | M4358 | Eastern Plateau Proprietary Company No Liability | M4420 |
| The New Seaham Gold Mining Company No Liability | M4359 | South Berry Company No Liability | M4421 |
| The Phoenix Gold Mining Company No Liability | M4360 | Olga Freehold Gold Mining Company No Liability | M4422 |
| Rutherglen Gold Mining Company No Liability | M4361 | Cumberland Quartz Mining Company No Liability | M4423 |
| The Mount Wills Proprietary Tin Mining Company No Liability | M4362 | Christina Gold and Antimony Mining Company No Liability | M4424 |
| Golden Point Company No Liability | M4363 | The Don Quartz Mining Company No Liability | M4425 |
| The Doon Sluicing and Hydraulic Gold Mining Company No Liability | M4364 | North Dundas Silver Mining Company No Liability | M4426 |
| Creswick Working Miners Gold Mining Company No Liability | M4365 | The Young Duke Company No Liability | M4427 |
| The (Maestrie's) Broken Hill Silver Mining Company No Liability | M4366 | The Victory Gold Mining Company No Liability | M4428 |
| Virginia and Specimen Hill United Tribute Company No Liability | M4367 | The Curreeki Gold Mining Company No Liability | M4429 |
| North Sulieman Pasha Tribute Mining Company No Liability | M4368 | The Lady Hopetoun Quartz Mining Company No Liability | M4430 |
| Never Despair Gold Mining Company No Liability | M4369 | Gay Star Company No Liability | M4431 |
| Duke East Gold Mining Company No Liability | M4370 | Victoria Junction Gold Mining Company No Liability | M4432 |
| The New Flagstaff Reef Company No Liability | M4371 | New Buchanan's United Gold Mining Company No Liability | M4433 |
| The O'Connors Freehold Mining Company No Liability | M4372 | Kitty's Gold Mining Company No Liability | M4434 |
| The Jew's Reef Gold Mining Company No Liability | M4373 | Superior Gold Mining Company No Liability | M4435 |
| Malua Gold Mining Company No Liability | M4374 | The Central Dundas (Tasmania) Silver Mining Company No Liability | M4436 |
| The Homeward Bound Gold Mining Company Walhalla No Liability | M4375 | New Leviathan Quartz Mining Company No Liability | M4437 |
| Ryans Junction Quartz and Alluvial Gold Mining Company No Liability | M4376 | The South Queen's Birthday Gold Mining Company No Liability | M4438 |
| New North Moon Gold Mining Company No Liability | M4377 | Stanley Proprietary Copper Mining Company No Liability | M4439 |
| Great Extended New Moon Gold Mining Company No Liability | M4378 | The Melbourne and Ballarat Proprietary Silver Mining Company No Liability | M4440 |
| Black Horse and Egerton Extension Gold Mining Company No Liability | M4379 | The North Duke Company No Liability | M4441 |
| The North Yackandandah Sluicing Company No Liability | M4380 | The South Balstrup's (Tasmania) Silver Mining Company No Liability | M4442 |
| South Dalzell Quartz Mining Company No Liability | M4381 | The Melbourne Proprietary Silver Mining Company No Liability | M4443 |
| Antimony Hill Gold and Antimony Mining Company No Liability | M4382 | The Success Silver Mining Company No Liability | M4444 |
| Federal Tingha Mining Company No Liability | M4383 | The Mount Wills Consols Tin Mining Company No Liability | M4445 |
| The Missing Link Consols Gold Mining Company No Liability | M4385 | Golden Treasure United Company No Liability | M4446 |
| The Tappit Hen Tribute Gold Mining Company Tarnagulla No Liability | M4386 | Cherry Hill Alluvial Gold Mining Company No Liability | M4447 |
| Countess of Hopetoun Gold Mining Company No Liability | M4387 | The Energetic Consolidated Gold Mining Company No Liability | M4448 |
| The Londonderry Terrace Sluicing Company No Liability | M4388 | Austral Silver Mining Company No Liability | M4449 |
| The Maclaren Gold Mining Company No Liability | M4389 | New Heather Bell Gold Mining Company No Liability | M4450 |
| The South Hopetoun Quartz Mining Company No Liability | M4390 | The Godkins Amalgamated Silver Mining Company No Liability | M4451 |
| North Prince Extended Gold Mining Company No Liability | M4391 | Eastern Star Freehold Company No Liability | M4452 |
| North Pearl Gold Mining Company Limited | M4392 | Golden Duke Company No Liability | M4453 |
| The North Missing Link Gold Mining Company No Liability | M4393 | Madame Melba Proprietary Silver Mining Company No Liability | M4454 |
| The Stanley Quartz Mining Company No Liability | M4394 | The Grand Duke Company No Liability | M4455 |
| The Golden Hope Quartz Mining Company No Liability | M4395 | Central Duke Company No Liability | M4456 |
| New Criterion Gold Mining Company No Liability | M4397 | The South Star Company No Liability | M4457 |
| Golden Terraces Hydraulic Sluicing Company No Liability | M4398 | The Queen and Balstrup Junction Silver Mining Company No Liability | M4458 |
| | | The Broken Hill Ore Dressing and Smelting Company No Liability | M4459 |
| | | New Success Gold Mining Company No Liability | M4460 |

| Name of Company. | Number of Registration. | Name of Company. | Number of Registration. |
|--|-------------------------|--|-------------------------|
| The Lady Hopetoun Tribute Gold Mining Company Limited | M4461 | The Crown Cross Extension Proprietary Gold Mining Company No Liability | M4521 |
| Dalzell Extended Company No Liability | M4462 | Burnt Creek Gold Mining Company No Liability | M4522 |
| The Six Block Mount Wills Tin Mining Company No Liability | M4463 | The Black Horse and Egerton Extension Gold Mining Company No Liability | M4523 |
| McEvoy's Company No Liability | M4464 | Gays United Company No Liability | M4524 |
| Seaham Company No Liability | M4465 | Great Eldorado Extended Gold and Tin Company No Liability | M4525 |
| Wallaby Extended Company No Liability | M4466 | Carbine Gold Mining Company No Liability | M4526 |
| Silver King Extended Silver Mining Company No Liability | M4467 | All Nations Gold Mining Company No Liability | M4527 |
| Prentice Freehold Gold Mining Company No Liability | M4468 | The Bells Reward Silver Mining Company No Liability | M4528 |
| Snowstorm Gold Mining Company No Liability | M4469 | South White Horse Gold Mining Company No Liability | M4529 |
| Despair Not Gold Mining Company No Liability | M4470 | North Eastern Company No Liability | M4530 |
| Yendon Gold Mining Company No Liability | M4471 | Blue Jacket Tin Mining Company No Liability | M4531 |
| The Oceana Silver Mining Company No Liability | M4472 | Long Tunnel Tin Mining Company No Liability | M4532 |
| The Bethanga Nil Desperandum Mining Company No Liability | M4473 | Little Rutherglen Gold Mining Company No Liability | M4533 |
| Great Victory Gold Mining Company No Liability | M4474 | Botany Coal Company No Liability | M4534 |
| The Victorian Antimony Extracting Company No Liability | M4475 | The New Red White and Blue Freehold Company No Liability | M4535 |
| The Lucknow Amalgamated Gold Mining Company No Liability | M4476 | British Queen Gold Mining Company No Liability | M4536 |
| The Mount Wills South Tin Mining Company No Liability | M4477 | Barambogio Gold Mining Company No Liability | M4537 |
| Enterprise Quartz Gold Mining Company No Liability | M4478 | The Mount Dundas Prospecting and Silver Mining Company No Liability | M4538 |
| Seaham Consols Company No Liability | M4479 | Agnes River Tin and Gold Hydraulic Sluicing Company No Liability | M4539 |
| The Drummond Gold Mining Company No Liability | M4480 | The Earl of Hopetoun South Gold Mining Company No Liability | M4540 |
| The Success Extended Silver Mining Company No Liability | M4481 | Yarra Glen Antimony and Gold Mining Company No Liability | M4541 |
| Adam's Dundas South (Tasmania) Silver Mining Company No Liability | M4482 | The McAuliffe's Gold Mining Company No Liability | M4542 |
| The No. 1 Maori Queen Silver Mining Company No Liability | M4483 | Commonwealth Silver Mining Company No Liability | M4543 |
| The Foreshore Tailings Company No Liability | M4484 | Silver Link Proprietary Company No Liability | M4544 |
| The Southern Cross Proprietary Silver Mining Company No Liability | M4485 | Carbine Proprietary Silver Mining Company No Liability | M4545 |
| Earl of Jersey Gold Mining Company No Liability | M4486 | Lady Hopetoun Hillgrove Gold Mining Company No Liability | M4546 |
| Bingo Gold Mining Company No Liability | M4487 | The Tea Tree Gold Mining Company No Liability | M4547 |
| Dynevor Silver and Gold Mining Company No Liability | M4488 | South Eastern Plateau Company No Liability | M4548 |
| Defiance Gold Mining Company No Liability | M4489 | Dalcoath Tin Mining Company No Liability | M4549 |
| Mount Wills United Tin Mining Company No Liability | M4490 | New Havillah Gold Mining Company No Liability | M4550 |
| New Mariner Gold Mining Company No Liability | M4491 | The Wagra Gold Mining Company No Liability | M4551 |
| Despatch Silver Mining Company (Zeehan) No Liability | M4492 | Kneebone Gold and Tin Mining Company No Liability | M4552 |
| Tasman Gold and Silver Mining Company No Liability | M4493 | Star of the West Company No Liability | M4553 |
| Madame Melba No. 1 Silver Mining Company No Liability | M4494 | Trentham Revival Gold Mining Company No Liability | M4554 |
| The Victoria Gold Mining Company (Charters Towers) No Liability | M4495 | The Rising Moon Gold Mining Company No Liability | M4555 |
| The Deptford Proprietary Gold Mining Company No Liability | M4496 | Rock Vale Blocks Gold Mining Company No Liability | M4556 |
| New Pyramid Silver Mining Company No Liability | M4497 | The New Kohinoor Quartz Mining Company No Liability | M4557 |
| South Heather Bell Gold Mining Company No Liability | M4498 | The South Sunlight Gold Mining Company No Liability | M4558 |
| Amalgamated Spring Creek Gold Mining Company No Liability | M4499 | The Austral North Silver Mining Company No Liability | M4559 |
| The Owen Meredith Silver Mining Company No Liability | M4500 | The Silver Cliff Silver Mining Company No Liability | M4560 |
| Great Northern Gold Mining Company No Liability | M4503 | The Queenslander Proprietary Silver Mining Company No Liability | M4561 |
| The Sulleman Pasha Tribute Mining Company No Liability | M4504 | The North Hopetoun Gold Mining Company No Liability | M4562 |
| The Port Penguin Silver Lead Mining Company No Liability | M4505 | The Molyneux River Pneumatic Gold Company No Liability | M4563 |
| Saturn Silver Mining Company No Liability | M4506 | The Grey Ore Silver Mining Company No Liability | M4564 |
| North Welshman's Gold Mining Company No Liability | M4507 | Queen Dundas Silver Mining Company No Liability | M4565 |
| Extended Red White and Blue G. M. Company Limited | M4508 | The Yorkshire Red White and Blue Tribute Gold Mining Company Limited | M4566 |
| New Royal Standard Company No Liability | M4509 | The North Heazlewood Silver Mining Company No Liability | M4567 |
| Kozminskys Mount Dundas Proprietary Silver Mining Company No Liability | M4510 | British Empire Gold Mining Company No Liability | M4568 |
| Great Mount Wills Syndicate No Liability | M4511 | North New Discovery Gold Mining Company No Liability | M4569 |
| Foster Proprietary Gold Mining Company No Liability | M4512 | The Countess of Hopetoun Gold Mining Company No Liability | M4570 |
| The Mount Delany Proprietary Silver Mining Company No Liability | M4513 | Mount Pleasant Gold and Antimony Mining Company No Liability | M4571 |
| The Kitty Ogden Quartz Mining Company No Liability | M4514 | The Jessop Proprietary Hydraulic Sluicing and Gold Mining Company No Liability | M4572 |
| The Cooma Gold and Silver Mining Company No Liability | M4515 | The Spa Proprietary Hydraulic Sluicing and Gold Mining Company No Liability | M4573 |
| The Main Range Gold Mining Company No Liability | M4516 | Granite Bar United Tin and Gold Mining Company No Liability | M4574 |
| Eastern Star Extended Company No Liability | M4517 | The Lady Louise Silver Mining Company Limited | M4575 |
| Berry Leads Company No Liability | M4518 | Ryan's Freehold Extended Gold Mining Company No Liability | M4576 |
| Phoenix Red White and Blue Tribute Gold Mining Company Limited | M4519 | The Prince of Wales Company No Liability | M4577 |
| Chewton Consols Mining Company No Liability | M4520 | True Blue Gold Mining Company No Liability | M4578 |

| Name of Company. | Number of Registration. | Name of Company. | Number of Registration. |
|---|-------------------------|--|-------------------------|
| George's Reef Quartz Gold Mining Company No Liability | M4579 | The East Wimmera Gold Mining Company No Liability | M4637 |
| The Stewart and Bennett Silver Mining Company No Liability | M4580 | The Alameda Silver Mining Company No Liability | M4638 |
| North Treasure Silver Mining Company No Liability | M4581 | St. Ledger Gold Mining Company No Liability | M4639 |
| The Lone Hand Quartz Company No Liability | M4582 | Sara Bernhardt Gold Mining Company No Liability | M4640 |
| The O.K. Silver Mining Company No Liability | M4583 | Central Red White and Blue Company No Liability | M4641 |
| The Broken Hill Block 84 Consols Prospecting Company No Liability | M4584 | The Millearne Gold Mining Company No Liability | M4642 |
| West Sunlight Reef Company No Liability | M4585 | Streak of Luck Amalgamated Gold Mining Company No Liability | M4643 |
| The Manna Hill Proprietary Silver Mine No Liability | M4586 | The Bartleys Happy Momevents Gold Mining Company No Liability | M4644 |
| Lady Barkly Gold Mining Company No Liability | M4587 | The Coalville Central Black Coal Mining Company No Liability | M4645 |
| Yorkshire No. 2 Tribute Gold Mining Company Limited | M4588 | The Avoca Silver Proprietary Syndicate No Liability | M4646 |
| Excelsior Gold Mining Company No Liability | M4589 | Graham Berry Gold Mining Company No Liability | M4647 |
| Silver Dale Silver and Lead Mining Company No Liability | M4590 | Countess of Jersey Gold Mining Company No Liability | M4648 |
| The Owen Meredith Extended Silver Mining Company No Liability | M4591 | The Wimmera Gold Mining Company No Liability | M4649 |
| The Prince Alfred Quartz Gold Mining Company No Liability | M4592 | The Forsyth's Quartz Mining Company No Liability | M4650 |
| Eldorado Proprietary Lode Tin Mining Company No Liability | M4593 | The Silkstone Coal Mine No Liability | M4651 |
| New Prince of Wales Gold Mining Company No Liability | M4595 | The Argentine Proprietary Silver Mining Company No Liability | M4652 |
| Golden Mountain Gold Mining Company No Liability | M4596 | The Comet Silver Mining Company No Liability | M4653 |
| The Dargo River Sluicing Company No Liability | M4597 | New Years Gift Gold Mining Company No Liability | M4654 |
| Sarah Bernhardt Silver Mining Company No Liability | M4598 | Polar Star United Gold Mining Company No Liability | M4655 |
| Wadnamanga Proprietary Gold Mining Company No Liability | M4599 | Yowaka Proprietary Gold Mining Company No Liability | M4656 |
| Hunters Gold Mining Company No Liability | M4600 | Cobar Mining Company No Liability | M4657 |
| Carbine Company No Liability | M4601 | Nelligen Gold Mining Company No Liability | M4658 |
| Black Lead Extended Gold Mining Company No Liability | M4602 | Tappit Consols Quartz Mining Company No Liability | M4659 |
| The Keep-It-Dark United Company No Liability | M4603 | Inverell Diamond Mining Company No Liability | M4660 |
| Lyal Gold Mining Company No Liability | M4604 | The Queen Victoria Mining Company No Liability | M4661 |
| Spread Eagle Company No Liability | M4605 | South Temperance Gold Mining Company No Liability | M4662 |
| McKenna's Victory Reef Gold Mining Company No Liability | M4606 | The Cataract Gold Mining Company No Liability | M4663 |
| Central Try Again Quartz Mining Company No Liability | M4607 | Quidong Silver Mining Syndicate Company No Liability | M4664 |
| The New Chum Coal Mining Company No Liability | M4608 | Toombon Gold Mining Company No Liability | M4665 |
| Pambula Tunnel Gold Mining Company No Liability | M4609 | The Transit Quartz Mining Company No Liability | M4666 |
| Leviathan Don Proprietary Gold Mining Company No Liability | M4611 | Mount Lyell Mining Company No Liability | M4667 |
| Renison Bell South Silver Mining Company No Liability | M4612 | The Grand Success Silver Mining Company No Liability | M4668 |
| United Claude Proprietary Silver Mining Company No Liability | M4613 | The Kardella Coal Mining Company No Liability | M4669 |
| The Earl of Hopetoun Extended Gold Mining Company No Liability | M4614 | Tumut Alluvial Gold Mining Company No Liability | M4670 |
| The Try Again Extended Gold Mining Company No Liability | M4615 | The Arrow Tunnel Sluicing Company No Liability | M4671 |
| Hustlers Reef No. 1 Company No Liability | M4616 | The Castle Carey Silver Mining Company No Liability | M4672 |
| Austral South Silver Mining Company No Liability | M4617 | Paradise Golden Crown Gold Mining Company No Liability | M4673 |
| Warrandyte Gold Mining Company No Liability | M4618 | The Kyneton Deep Lead Gold Mining Company No Liability | M4674 |
| South Nevada Extended Silver Mining Company No Liability | M4619 | Excelsior Red White and Blue Company Limited | M4675 |
| Markey's Quartz Gold Mining Company No Liability | M4620 | Albion United Company Limited | M4676 |
| Clarkeville Prospecting Company Limited | M4621 | The Glen Wills Tin Sluicing Company No Liability | M4677 |
| Rose of Sharon Gold Mining Company No Liability | M4622 | The Lightning Creek Hydraulic Sluicing and Gold Mining Company No Liability | M4678 |
| Hopetoun Gold Mining Company No Liability | M4623 | The Mitchell Valley Hydraulic Sluicing Company No Liability | M4679 |
| Richmond Quartz Gold Mining Company No Liability | M4624 | Tarrawingee Gold and Tin Company No Liability | M4680 |
| New Lion's Den Tin Mining Company No Liability | M4625 | Star Gold and Tin Company No Liability | M4681 |
| Delegate River Hydraulic Sluicing Company No Liability | M4626 | Angora Gold Mining Company No Liability | M4682 |
| South Frederick The Great Gold Mining Company No Liability | M4627 | Magenta Gold Mining Company No Liability | M4683 |
| Loco Gold Mining Company No Liability | M4628 | Foster Prospecting Company No Liability | M4684 |
| The Pantan River United Gold Mining Company No Liability | M4629 | Tasmanian Iron and Paint Mining Company No Liability | M4685 |
| John's Tunnel Gold Mining Company No Liability | M4630 | The Old Red Hill Quartz Mining Company No Liability | M4686 |
| Gwendoline Tin Mining Syndicate Company No Liability | M4631 | Star of the North Gold Mining Company No Liability | M4687 |
| The Victory Gold Mining Company No Liability | M4632 | The Victoria Gold Mining Association (Charters Towers) No Liability | M4688 |
| The Slaughter-Yard Reef Gold Mining Company No Liability | M4633 | The Derby Extended Quartz Mining Company No Liability | M4689 |
| North Band and Albion Tribute Company No Liability | M4634 | The New Golden Era Gold Mining Company No Liability | M4690 |
| New Maxim Silver Mining Company No Liability | M4635 | The New Ballaarat Mining Company No Liability | M4691 |
| Silver Cliff South Silver Mining Company No Liability | M4636 | Douglas Gold Mining Company No Liability | M4692 |
| | | The Korumburra & Jeetho Coal Mining Company No Liability | M4693 |
| | | Reservoir United Gold Mining Company No Liability | M4694 |
| | | The Success and Owen Meredith Amalgamated Silver Mining Company No Liability | M4695 |
| | | The Benambra Gold Mining Company No Liability | M4696 |
| | | The Bungonia Proprietary Hydraulic Sluicing and Gold Mining Company No Liability | M4697 |
| | | Golden Star Quartz Mining Company No Liability | M4698 |
| | | Happy Go Lucky Quartz Mining Company No Liability | M4699 |

| Name of Company. | Number of Registration. | Name of Company. | Number of Registration. |
|--|-------------------------|--|-------------------------|
| Denver Silver Mining Company No Liability .. | M4700 | West Berry Consols Gold Mining Company No Liability | M4759 |
| New South Wales Syndicate Coal Mining Company Limited | M4701 | The Crokers Mint Hydraulic Sluicing and Gold Mining Company No Liability | M4760 |
| George's Reef Extended Gold Mining Company No Liability | M4702 | Salisbury Gold Mining Company No Liability .. | M4761 |
| Bonnie Doon Gold Mining Company No Liability | M4703 | The New Eaglehawk Gold Mining Company No Liability | M4762 |
| Armstrong's South Nelligen Gold Mining Company No Liability | M4704 | The Reform Tin and Gold Mining Company No Liability | M4763 |
| Lake George Copper Mining and Smelting Company No Liability | M4705 | The Golden Mountain Extended Gold Mining Company No Liability | M4764 |
| The Try Again Consols Company No Liability .. | M4706 | The Vesuvius Gold Mining Company No Liability | M4765 |
| North Lord Nelson Gold Mining Company No Liability | M4707 | The Madam Sara Gold Mining Company No Liability | M4766 |
| The Zeehan and Dundas Flux Company No Liability | M4708 | The Confidence Tribute Company No Liability | M4767 |
| The Contest Quartz Mining Company No Liability | M4709 | The Speculator Company No Liability .. | M4768 |
| The Bernhardt Gold Mining Company No Liability | M4710 | Nolan's Creek Gold Mining Company No Liability | M4769 |
| Great Oceana Silver Mining Company No Liability | M4711 | Wolfe's Freehold Gold Mining Company No Liability | M4770 |
| Broadford Sluicing Gold Mining Company No Liability | M4712 | The Brookstead Proprietary Tin Mining Company No Liability | M4771 |
| The Great Bingara Diamond and Gold Mining Company No Liability | M4713 | The South May Queen Gold Mining Company No Liability | M4772 |
| The Great Fitzpatrick Gold Mining Company No Liability | M4714 | The Old Quartz Hill Gold Mining Company No Liability | M4773 |
| All Nations Extended Gold Mining Company No Liability | M4715 | Dowling and Midas Junction Gold Mining Company No Liability | M4774 |
| Central Red White and Blue Tribute Company No Liability | M4716 | The New Kangaroo Extended Gold Mining Company No Liability | M4775 |
| Suffolk Tribute United Company No Liability | M4717 | The Lion Quartz and Alluvial Company No Liability | M4776 |
| The North Moon Company No Liability .. | M4718 | The Wakamarina Gorge Company No Liability .. | M4777 |
| Catherine and New Moon Extended Gold Mining Company No Liability | M4719 | Tyson's Reef Gold Mining Company No Liability .. | M4778 |
| Star of the East Gold Mining Company No Liability | M4720 | New Strezleckie Coal Mining Company No Liability | M4779 |
| William's Freehold Gold Mining Company No Liability | M4721 | Waterloo Company No Liability .. | M4780 |
| Magenta Crushing Company No Liability .. | M4722 | Nelson & Wellington Gold & Tin Mining Company No Liability | M4781 |
| Hedi Turquoise Company No Liability .. | M4723 | The U.S. Creek Gold Mining Company No Liability | M4782 |
| White Horse Quartz Gold Mining Company No Liability | M4724 | Sunny Hill Quartz Gold Mining Company No Liability | M4783 |
| Bung Bong Company No Liability .. | M4725 | Dwans Extended Corinella Gold Mining Company No Liability | M4784 |
| New Moon Extended Gold Mining Company No Liability | M4726 | Ellenborough Gold Mining Company No Liability | M4785 |
| The Princess Edith Gold Mining Company No Liability | M4727 | The New Costerfield Metals Extracting & Mining Company No Liability | M4786 |
| Eureka Mining Company No Liability .. | M4728 | The Round Hill Silver Mining Company No Liability | M4787 |
| The Brooman Gold Mining Company No Liability | M4729 | The Enterprise Gold Mining Company No Liability | M4788 |
| The Big Hill Tunnel Company No Liability | M4730 | The Good Friday Gold Mining Company No Liability | M4789 |
| The Achilles Quartz Mining Company No Liability | M4731 | The New Greeks Columbian Gold Mining Company No Liability | M4790 |
| The All Nations Gold Mining Company No Liability | M4732 | The Crown Reef Gold Mining Company No Liability | M4791 |
| The McKinnons Freehold Gold Mining Company No Liability | M4733 | The Outtrim Coal Mining Company No Liability | M4792 |
| The Loyola Quartz Gold Mining Company No Liability | M4734 | The East Strezlecki Coal Mining Company No Liability | M4793 |
| The Prince George Gold Mining Company No Liability | M4735 | The South Wyndham Gold Mining Company No Liability | M4794 |
| The New Happy Go Lucky Mining Company No Liability | M4736 | The New Chum Gold Mining Company No Liability | M4795 |
| The New Silver Bell Silver Mining Company No Liability | M4737 | The North Midas Consols Gold Mining Company No Liability | M4796 |
| The Madame Berry North Company No Liability | M4738 | The Ethel Red White and Blue Tribute G.M. Company No Liability | M4797 |
| The No Surrender Company No Liability .. | M4739 | The South McCrackens Gold Mining Company No Liability | M4798 |
| The Golden Mountain Consols Gold Mining Company No Liability | M4740 | The Ti Tree Gold Mining Company No Liability | M4799 |
| The Homestead Quartz Mining Company No Liability | M4741 | The Federation Gold Mining Company No Liability | M4800 |
| The Golden Diorite Mining Company No Liability | M4742 | The Mount Mulga Proprietary Company No Liability | M4801 |
| The Coal Creek Extended Coal Mining Company No Liability | M4743 | The Lord Minto Gold Mining Company No Liability | M4802 |
| The Warrenbayne Gold Mining Company No Liability | M4744 | The Gladstone Reef Quartz Mining Company No Liability | M4803 |
| Hopkins Company No Liability .. | M4745 | The Dagmar Tribute Company No Liability | M4804 |
| The New Magnum Bonum Gold Mining Company No Liability | M4746 | The Homeward Bound Glen Wills Gold Mining Company No Liability | M4805 |
| The Golden Valley Gold Mining Company No Liability | M4747 | The Crown Company No Liability .. | M4806 |
| The Garibaldi Reef Gold Mining Company No Liability | M4748 | Bayley's Reward Claim Gold Mining Company No Liability | M4807 |
| The New Langi Logan Gold Mining Company No Liability | M4749 | The Ballarat Gold Dredging Company No Liability | M4808 |
| The Glenfern Gold Mining Company No Liability | M4750 | The Armstrong Gold Mining Company No Liability | M4809 |
| Jacob's Reef Company No Liability .. | M4751 | The Woodburn Creek Gold Mining Company No Liability | M4810 |
| Nil Desperandum Gold Mining Company No Liability | M4752 | The London and Tasmanian Gold Mining Company No Liability | M4811 |
| The Full Moon Gold Mining Company No Liability | M4753 | The Portuguese Gold Mining Company No Liability | M4812 |
| The Metropolitan Gold Mining Company No Liability | M4754 | Tumut Tribute Company No Liability .. | M4813 |
| The Target Reef Gold Mining Company No Liability | M4755 | | |
| The Cluny Gold Mining Company No Liability .. | M4756 | | |
| The North Coalville Black Coal Company No Liability | M4757 | | |
| Britannia Gold Mining Company No Liability .. | M4758 | | |

| Name of Company. | Number of Registration. | Name of Company. | Number of Registration. |
|--|-------------------------|---|-------------------------|
| The Great Alpine Gold Mining Company No Liability | M4814 | The Tam O'Shanter Company No Liability | M4867 |
| The New Victoria Gold Mining Company No Liability | M4815 | The Princess Alice Quartz Mining Company No Liability | M4868 |
| The Bears Creek Gold Mining Company No Liability | M4816 | The South New Mariners Company No Liability | M4869 |
| The Roseneath Gold and Silver Prospecting Company No Liability | M4817 | The South Mount Lyell Mining Association No Liability | M4870 |
| The North Lord Nelson Tribute Company No Liability | M4818 | The Ross Freehold Coal Mining Company No Liability | M4871 |
| The New Bonang Gold Mining Company No Liability | M4819 | Mullins' Gold Mining Company No Liability | M4872 |
| The Armstrong Gold Mining Company No Liability | M4820 | Madame Hopkins Gold Mining Company No Liability | M4873 |
| The New Moonta Gold Mining Company No Liability | M4821 | The New Year's Company No Liability | M4874 |
| The Umslopogaas Gold Mining Company No Liability | M4822 | The Great Comet Gold Mining Tribute Company No Liability | M4875 |
| The Prince of Wales Quartz Gold Mining Company No Liability | M4823 | The North Comet Gold Mining Company No Liability | M4876 |
| May Queen Gold Mining Company No Liability | M4824 | The St. Bernard Gold Mining Company No Liability | M4877 |
| The Little's Defiance Company No Liability | M4825 | The Albion Consols Quartz Mining Company No Liability | M4878 |
| Gulph Proprietary Company No Liability | M4826 | The Bonshaw Proprietary Company No Liability | M4879 |
| The Victoria Junction Consols Gold Mining Company No Liability | M4827 | The Dowling Consols Proprietary Company No Liability | M4880 |
| The Wahgunyah Gold Mining Company No Liability | M4828 | The Albion Company No Liability | M4881 |
| The North Albion Company No Liability | M4829 | The Ancient Mariner Company No Liability | M4882 |
| The New Union Quartz Mining Company No Liability | M4830 | The New Mariner No. 1 Quartz Mining Company No Liability | M4883 |
| Hiscocks Quartz Company No Liability | M4831 | The Washington Gold and Tin Mining Company No Liability | M4884 |
| The Annie Laurie Gold Mining Company No Liability | M4832 | The Otis Gold Mining Company No Liability | M4885 |
| The Canico Star Company No Liability | M4833 | The Sailors Reef Quartz Mining Company No Liability | M4886 |
| The Black Reef United Mines Company No Liability | M4834 | The Elsie Amalgamated Gold Mining Company No Liability | M4887 |
| The Grand Junction Gold Mining Company No Liability | M4835 | The Central Comet-Gold Mining Company No Liability | M4888 |
| The Ironbark Company No Liability | M4836 | The Gooramadda Proprietary No Liability | M4889 |
| The North Mount Lyell Mining Association No Liability | M4837 | The Hanover Gold Mining Company No Liability | M4890 |
| The Mount Lyell Extended Mining Association No Liability | M4838 | The Extended Red White and Blue G.M. Company No Liability | M4891 |
| The West Junction Gold Mining Company No Liability | M4839 | The East Bendigo Gold Mining Company No Liability | M4892 |
| The Lone Hand Extended Gold Mining Company No Liability | M4840 | The North Prentice Extended Gold Mining Company No Liability | M4893 |
| The Jamieson Hydraulic Sluicing Gold Mining Company No Liability | M4841 | The Nuggetty Trafalgar and Ajax United Quartz Mining Company No Liability | M4894 |
| Jubilee Gold Mining Company No Liability | M4842 | The Republic Gold Mining Company No Liability | M4895 |
| The Morning Star Gold Mining Company No Liability | M4843 | The South Waterloo Company No Liability | M4896 |
| The Bonnie Doon South Gold Mining Company No Liability | M4844 | The Kerry Eagle Prospecting Association No Liability | M4897 |
| The Monte Christo West Diamond and Gold Mining Company No Liability | M4845 | The North Prentice Extended Proprietary Gold Mining Company No Liability | M4898 |
| The Gibraltar Company No Liability | M4846 | The South Prince of Wales Gold Mining Company No Liability | M4899 |
| The Paris Company No Liability | M4847 | The North Prince of Wales Gold Mining Company No Liability | M4900 |
| The Phoenix Red White and Blue Tribute G.M. Company No Liability | M4848 | Lisles Reef Gold Mining Company No Liability | M4901 |
| The Bennisons Flat Gold Mining Company No Liability | M4849 | The Cue Gold Mining Company No Liability | M4902 |
| The North Prentice Gold Mining Company No Liability | M4850 | The Great Northern Extended Consols Gold Mining Company No Liability | M4903 |
| Booth's Proprietary Company No Liability | M4851 | The Chiltern Valley Extended Proprietary Gold Mining Company No Liability | M4904 |
| The New Comet Gold Mining Company No Liability | M4852 | The Garden Gully Railway Reserve Tribute Company No Liability | M4905 |
| Horwoods Freehold Gold Mining Company No Liability | M4853 | The New Richard Heales Mining Company No Liability | M4906 |
| The South Confidence Tribute Company No Liability | M4854 | The Pactolus Gold Mining Company No Liability | M4907 |
| The Star of the Goulbourn Gold Mining Company No Liability | M4855 | The South Comet Gold Mining Company No Liability | M4908 |
| The North Long Tunnel Gold Mining Company No Liability | M4856 | The South Prince of Wales Consols Company No Liability | M4909 |
| The Golden Cement Gold Mining Company No Liability | M4857 | The Elaine Proprietary Gold Mining Company No Liability | M4910 |
| The Bonnie Doon Extended Gold Mining Company No Liability | M4858 | The Morey Proprietary Company No Liability | M4911 |
| The Kangaroo Hydraulic Crushing and Gold Mining Company No Liability | M4859 | The Missouri Gold Mining Company No Liability | M4912 |
| The Alliance Gold Mining Company No Liability | M4860 | The Diamond Hill Gold Mining Company No Liability | M4913 |
| The Catherine Reef Consols Gold Mining Tribute Company No Liability | M4861 | The Tokalon Company No Liability | M4914 |
| The Leviathan (Clonbinane) Gold Mining Company No Liability | M4862 | St. Johns Quartz Mining Company No Liability | M4915 |
| The West Jumbunna Coal Proprietary No Liability | M4863 | The Mascotte Company No Liability | M4916 |
| The Queenslander and Redcap Proprietary Silver Mining Company No Liability | M4864 | The New Mitchell Valley Hydraulic Sluicing Company No Liability | M4917 |
| South Federation Gold Mining Company No Liability | M4865 | The New North Bonshaw Mining Company No Liability | M4918 |
| The No. 2 South Russells Gold Mining Company No Liability | M4866 | The Bendigo Golden Star Company No Liability | M4919 |
| | | The Royal Duke Company No Liability | M4920 |
| | | The Standard Quartz Mining Company No Liability | M4921 |
| | | The West Mount Lyell Mining Company No Liability | M4922 |
| | | The Coolgardie Prospecting Association of Western Australia No Liability | M4923 |

| Name of Company. | Number of Registration. | Name of Company. | Number of Registration. |
|---|-------------------------|---|-------------------------|
| The Nimrod Extended Quartz Mining Company No Liability | M4924 | The Buninyong Natives Quartz Company No Liability | M4978 |
| The Great Red White and Blue Gold Mining Company No Liability | M4925 | The Monarch Company No Liability | M4979 |
| The Crown Prince of Wales Gold Mining Company No Liability | M4926 | The Florence Quartz Mining Company No Liability | M4981 |
| The Victoria Proprietary Gold Mining Company No Liability | M4927 | The Francis Reward Gold Mining Company No Liability | M4982 |
| The Corinella Consols Company No Liability | M4928 | The Six Block Extended Gold Mining Company No Liability | M4983 |
| The Salisbury and Beaconsfield Hydraulic Sluicing Company No Liability | M4929 | The Mary Jordan Gold Mining Company No Liability | M4984 |
| The Great Albion Gold Mining Company No Liability | M4930 | The Mount Burgess Gold Mining Company No Liability | M4985 |
| The Central Waterloo Company No Liability | M4931 | The Wabba Proprietary Gold Mining Company No Liability | M4986 |
| The Great Tunnel Proprietary Company No Liability | M4932 | The Glen Albion Gold Mining Company No Liability | M4987 |
| The James Freehold Gold Mining Company No Liability | M4933 | The True Blue Gold Mining Company No Liability | M4988 |
| The Martins Freehold Proprietary Mining Company No Liability | M4934 | The Westward Ho Prospecting Company No Liability | M4989 |
| The Duke of York Company No Liability | M4935 | The Western Leads Proprietary Company Ballarat No Liability | M4990 |
| New North Prince Of Wales Company No Liability | M4936 | Eastwood's Quartz Mining Company No Liability | M4991 |
| The North Garibaldi Gold Mining Company No Liability | M4937 | The South Day Dawn Mining Company No Liability | M4992 |
| The Livingston Gold Mining Company No Liability | M4938 | The Bayley's Consols Gold Mining Company No Liability | M4993 |
| The Bayleys Reward No. 1 South Gold Mining Company No Liability | M4939 | The Berry Coolgardie Crushing and Mining Company No Liability | M4994 |
| The Nyora Proprietary Coal Mining Company No Liability | M4940 | The Daylight Quartz Mining Company No Liability | M4995 |
| The John Woods Lead Gold Mining Company No Liability | M4941 | The South Welcome Mine No Liability | M4996 |
| The New Minerva Company No Liability | M4942 | Lone Hand Consols Gold Mining Company No Liability | M4997 |
| The British Queen Gold Mining Company No Liability | M4943 | The Western Leads Proprietary Company No Liability | M4998 |
| The Nuggetty Gully Quartz and Alluvial Gold Mining Company No Liability | M4944 | The South Kangaroo Gold Mining Company No Liability | M4999 |
| Extended Red White and Blue Tribute Company No Liability | M4945 | The Strezleckie Consolidated Colliery No Liability | M5000 |
| Vanderbilt Gold Mining Company No Liability | M4946 | | |
| Ivanhoe Gold Mining Company No Liability | M4947 | | |
| Great Northern Junction Gold Mining Company No Liability | M4948 | | |
| Keatch Quartz Mining Company No Liability | M4949 | | |
| Golden Crown Gold Mining Company No Liability | M4950 | | |
| Cosmopolitan Alluvial Gold Mining Company No Liability | M4952 | | |
| The Welcome Quartz and Alluvial Gold Mining Company No Liability | M4953 | | |
| The South Nuggetty Gully Quartz and Alluvial Gold Mining Company No Liability | M4954 | | |
| The Great Southern No. 1 Gold Mining Company No Liability | M4955 | | |
| The Defiance Gold Mining Company No Liability | M4956 | | |
| The Coolgardie District Prospecting Association No Liability | M4957 | | |
| The Railway United Gold Mining Company No Liability | M4958 | | |
| The Princess May Gold Mining Company No Liability | M4959 | | |
| The Railway Prince Of Wales Gold Mining Company No Liability | M4960 | | |
| The Golden Valley Gold Mining Company No Liability | M4961 | | |
| The Star Of Hope Company No Liability | M4962 | | |
| The Stafford Mine No Liability | M4963 | | |
| The Talla Toorook Silver Mining Syndicate Limited | M4964 | | |
| The Pride and Stringer Gold Mining Company No Liability | M4965 | | |
| The Big Comet Gold Mining Company No Liability | M4966 | | |
| The New Sir William Don Quartz Company No Liability | M4967 | | |
| The Colonel North Silver Mining Company No Liability | M4968 | | |
| The Yorkshire Red White and Blue G. M. Company No Liability | M4969 | | |
| The Prentice Consols Proprietary Gold Mining Company No Liability | M4970 | | |
| The Dowding Gold Mining Company No Liability | M4971 | | |
| Thomson's Tunnel Gold Mining Company No Liability | M4972 | | |
| The Fortune Of War Gold Mining Company No Liability | M4973 | | |
| The Growler's Hill Gold Mining Company No Liability | M4974 | | |
| The New Talla Toorook Silver Mining Syndicate No Liability | M4975 | | |
| The Felix Brown Company No Liability | M4976 | | |
| The New Kozminsky Silver Mining Company No Liability | M4977 | | |

COMPANIES ACT 1961.

NOTICE is hereby given that in pursuance of section 308 (5) of the Companies Act 1961 the names of the companies referred to below have been struck off the Register, and on publication of this notice in the Government Gazette the said companies will be dissolved.

Dated this 22nd day of September, 1964.

B. MITCHAM,

Assistant Registrar of Companies.

Companies Registration Office,
Melbourne.

COMPANIES ABOVE REFERRED TO.

| Name of Company. | Number of Registration. |
|--|-------------------------|
| The Kilmore Proprietary No Liability | M5501 |
| The Central Curtin and Davis Mining Company No Liability | M5502 |
| The Southern Boulder Proprietary Gold Mines No Liability | M5503 |
| The Cockatoo Amalgamated Gold Mining Company No Liability | M5504 |
| The Buchan Proprietary Mining Company No Liability | M5505 |
| The Old Albion Tribute Gold Mining Company No Liability | M5506 |
| The B.B. Quartz Gold Mining Company No Liability | M5507 |
| The Maude and Homeward Bound United Gold Mining Company No Liability | M5508 |
| The Triple Alliance Gold Mining Company No Liability | M5509 |
| The Von Moltke Gold Mining Company No Liability | M5510 |
| The Ace of Spades Gold Mining Company Mitta Mitta No Liability | M5511 |
| The Vernon Quartz Gold Mining Company No Liability | M5512 |
| The Magnet Silver Mining Company No Liability | M5513 |
| The West Comet Silver Mining Company No Liability | M5514 |
| The North Lyell and Tharsis Extended Mining Company No Liability | M5515 |
| The Coolgardie Excelsior Gold Mining Company No Liability | M5516 |
| The Berry Queen Proprietary No Liability | M5517 |
| The Lady Brassey Gold Mining Company No Liability | M5518 |
| Chalk's Brilliant Company No Liability | M5519 |
| The Valentine Gold Mining Company No Liability | M5520 |

| Name of Company. | Number of Registration. | Name of Company. | Number of Registration. |
|--|-------------------------|---|-------------------------|
| The South Standard Gold Mining Company Mount Selma Woods Point No Liability .. | M5521 | The Viola Copper and Silver Mining Company No Liability .. | M5580 |
| Pirie Gold Mining Company No Liability .. | M5522 | Landy's Dream North Gold Mining Company No Liability .. | M5581 |
| The Pinnacles Mining and Tramway Company No Liability .. | M5523 | The Percydale Chlorination and Gold Mining Company No Liability .. | M5582 |
| The Rose of Denmark Extended Gold Mining Syndicate Gaffney's Creek No Liability .. | M5524 | North Lady Brassey Gold Mining Company No Liability .. | M5583 |
| The New Day Dawn Mining Company No Liability .. | M5525 | The Salisbury Copper Silver and Gold Mining Company No Liability .. | M5584 |
| The Engineers Quartz Company No Liability .. | M5526 | The Criterion Gold Mining Company No Liability .. | M5585 |
| The North Butlers Gold Mining Syndicate No Liability .. | M5527 | Fulton's Creek Gold Mining Company No Liability .. | M5587 |
| The Melbourne Prospecting and Mining Company Western Australia No Liability .. | M5528 | The North Comet Silver Mining Company No Liability .. | M5588 |
| The New Enterprise Gold Mining Company No Liability .. | M5529 | New Scandinavian Gold Mining Company No Liability .. | M5589 |
| The Queen Margaret Gold Mining Company No Liability .. | M5530 | The Christoph Reef Gold Mining Company No Liability .. | M5590 |
| The Australian Diamond Mines Proprietary Company No Liability .. | M5531 | The Uncle Tom Gold Mining Company No Liability .. | M5591 |
| The Glencoe Gold Mining and Recovery Company No Liability .. | M5532 | The Ghost Gully Gold Mining Company No Liability .. | M5592 |
| Rackarock Gold Mining Company No Liability .. | M5533 | South Mount Lyell Consols Mining Company No Liability .. | M5593 |
| The Madam Gladstone Gold Mining Company No Liability .. | M5534 | The South Comet Silver Mining Company No Liability .. | M5594 |
| The Sunbeam Gold Mining Company No Liability .. | M5535 | New Oceana Silver Lead Mining Company No Liability .. | M5595 |
| The North Macks Lucky United Gold Mining Company No Liability .. | M5536 | The Steel's and Glamorgan Gold Mines No Liability .. | M5596 |
| Rokewood Central Gold Mining Company No Liability .. | M5537 | The Sunrise Gold Mining Company Limited .. | M5597 |
| The Ophir Gold Mining Company No Liability .. | M5538 | Leap Year Gold Mining Company No Liability .. | M5598 |
| New Boy's Reef Gold Mining Company No Liability .. | M5539 | The Prince Lyell Purchase and Mining Company No Liability .. | M5599 |
| The Mariner's Reef Company No Liability .. | M5540 | The North Hercules Extended Mining Company No Liability .. | M5600 |
| Cahills Reward Gold Mining Company No Liability .. | M5541 | The Nugong Crushing and Concentrating Company Limited .. | M5601 |
| The Golden Saddle Gold Mining Company No Liability .. | M5542 | The Edwards and Harp of Erin Gold Mining Company No Liability .. | M5602 |
| The Bull Dog North Company No Liability .. | M5543 | The B.B. Quartz Extended Gold Mining Company No Liability .. | M5603 |
| The Gold Mines Exploring and Promoting Company (of West Australia) No Liability .. | M5544 | The Jubilee Gold Mining Company No Liability .. | M5604 |
| The Porepunkah Alluvial Gold Mining Company No Liability .. | M5545 | The Great South Comet Silver Mining Company No Liability .. | M5605 |
| Victoria Company Gordon No Liability .. | M5546 | The Bendigo Mining Development Company No Liability .. | M5606 |
| New Centennial Gold Mining Company No Liability .. | M5547 | The Landy's Dream Extended Gold Mining Company No Liability .. | M5607 |
| The Fern Hill Gold Mining Company No Liability .. | M5548 | The Great Southern Mount Lyell Mining Syndicate No Liability .. | M5608 |
| Sunbeam Tailings Company No Liability .. | M5549 | South Central Curtin and Davis Silver Mining Company No Liability .. | M5609 |
| The Great Northern Gold Mining Company No Liability .. | M5550 | The Crown Lyell Mining Company No Liability .. | M5610 |
| The Bonnie Doon Gold Mining Company No Liability .. | M5551 | Curtin Silver Mining Company No Liability .. | M5611 |
| North Rokewood Extended Gold Mining Company No Liability .. | M5552 | Linda Lyell Mining Company No Liability .. | M5612 |
| Imperial Gold Mining Company No Liability .. | M5553 | Dundas Victorian Proprietary Company No Liability .. | M5613 |
| The Norseman Prospecting and Promoting Company No Liability .. | M5554 | The Hercules Consols Copper Silver Mining Company No Liability .. | M5614 |
| The Malvern Hill Gold Mining Company No Liability .. | M5555 | The Barlen-Hercules Gold Silver and Copper Mining Company No Liability .. | M5615 |
| The Homeward Bound Company No Liability .. | M5556 | The Newhaven Gold Mining Company No Liability .. | M5616 |
| Madame Brassey Gold Mining Company No Liability .. | M5557 | Wallace Prospecting Company No Liability .. | M5617 |
| The Trilby Dundas Silver Mining Company No Liability .. | M5558 | The Alberton Quartz Mining Company No Liability .. | M5618 |
| The Percy Gold Mining Company No Liability .. | M5559 | North Who Can Tell Gold Mining Company No Liability .. | M5619 |
| The Great Victoria Gold Mining Company No Liability .. | M5560 | The Patersons Mountain Maid Mine No Liability .. | M5620 |
| The Black Flag South Gold Mining Company No Liability .. | M5561 | The Glen Lyell Mining Company No Liability .. | M5621 |
| The Delbridge Red White and Blue Freehold Tribute Company No Liability .. | M5562 | The Trompf's Amalgamated Quartz Mining Company No Liability .. | M5622 |
| Nuggetty Reefs Maldon No Liability .. | M5563 | The Buchan Consolidated Mining Syndicate No Liability .. | M5623 |
| The Lock Tyne and B.B. Gold Mining Company No Liability .. | M5564 | The Central Gold Mining Company No Liability .. | M5624 |
| State Reef Gold Mining Company No Liability .. | M5565 | Shekleton Mining Syndicate No Liability .. | M5625 |
| The Calliope Gold Mine Syndicate No Liability .. | M5566 | The Moonlight Junction Gold Mining Company No Liability .. | M5626 |
| The Woody Yalioak Gold Mining Company No Liability .. | M5567 | King Hercules Copper-Silver Mining Company No Liability .. | M5627 |
| The Barrambogie East Company No Liability .. | M5568 | The North Trompf's Company No Liability .. | M5628 |
| The Anaconda Gold Mining Company No Liability .. | M5569 | The Kooroocheang Quartz and Alluvial Gold Mining Company No Liability .. | M5629 |
| Broken Hill Bonanza Silver Mines Company No Liability .. | M5570 | The New Hercules Mine No Liability .. | M5630 |
| The Zeehan Bell Silver Mining Company No Liability .. | M5571 | Stringer Consols Gold Mining Company No Liability .. | M5631 |
| Vineyard Quartz Mining Tribute Company No Liability .. | M5572 | Central Curtin-Davis Extended Silver Mining Company No Liability .. | M5632 |
| Kempson Gold Mining Company No Liability .. | M5573 | Cathcart Gold Mining Company No Liability .. | M5633 |
| The North Coal Creek Coal Mining Company No Liability .. | M5574 | West Curtin & Davis Silver Mining Company No Liability .. | M5634 |
| The North Hercules Mining Company No Liability .. | M5575 | North Day Dawn Gold Mining Company No Liability .. | M5635 |
| The Pioneer Gold Mining Company No Liability .. | M5576 | Monte Christo Reefs No Liability .. | M5636 |
| The B.B. Star Gold Mining Company No Liability .. | M5577 | | |
| The North Prince Lyell Mining Company No Liability .. | M5578 | | |
| The Goulburn Valley Mining and Prospecting Company No Liability .. | M5579 | | |

| Name of Company. | Number of Registration. | Name of Company. | Number of Registration. |
|--|-------------------------|--|-------------------------|
| The Great Hercules Mining Company No Liability | M5637 | North Mount Lyell Mining Company No Liability | M5695 |
| The Lyell Tyndal and Dundas Prospecting Association No Liability | M5638 | The George Kerridge Prospecting Syndicate No Liability | M5696 |
| The South West Curtin-Davis Mining Company No Liability | M5639 | Lyell Dundas South Silver Mining Company No Liability | M5697 |
| The Mount Agnew Mining Company No Liability | M5640 | The McKimmie Silver and Nickel Mining Company No Liability | M5698 |
| The Rokeby Gold Mining Company No Liability | M5641 | The Block 331 Silver Mining Company No Liability | M5699 |
| The Green Hill Gold Mining Company No Liability | M5642 | The Great Lyell South Mining Company No Liability | M5700 |
| The Victors Quartz Gold Mining Company No Liability | M5643 | Curtin Davis Junction Mining Company No Liability | M5701 |
| The Mount Mattock Gold Mining Company No Liability | M5644 | Western Junction Silver Mining Company No Liability | M5702 |
| The Curtin Davis Proprietary Company No Liability | M5645 | The Dereel Gold Mining Company No Liability | M5703 |
| The Bullion Gold Mining Company No Liability | M5646 | Ballarat Alluvial Company No Liability | M5704 |
| The Rokewood Norman Gold Mining Company No Liability | M5647 | Her Majesty's Group Proprietary Gold Mining Syndicate No Liability | M5705 |
| The New Zealand Hill Gold Mining Company No Liability | M5648 | The Britannia Gold Mining Company No Liability | M5706 |
| The Hunter's Home Gold Mines No Liability | M5649 | The Sunrise Gold Mining Company No Liability | M5707 |
| Fenby's Reward Gold Mine No Liability | M5650 | The North Hercules Extended Mining Company No Liability | M5708 |
| The Merton Gold Mining Company No Liability | M5651 | The Glen Patrick Eversley Gold Mining Company No Liability | M5709 |
| Curtin-Davis United Mining Company No Liability | M5652 | Brownings Luck Gold Mining Company No Liability | M5710 |
| Mount Lyell Junction Mining Company No Liability | M5653 | The Lord Brassey Gold Mining Company Walhalla No Liability | M5711 |
| The Premier Curtin-Davis Silver Mining Company No Liability | M5654 | New Era Quartz Mining Company No Liability | M5712 |
| Great Carbine Silver Lead Mining Company No Liability | M5655 | The Arrah Na Pogue Gold Mining Company No Liability | M5713 |
| Golden Shanty Gold Mining Syndicate No Liability | M5656 | The Australasian De Beer's Diamond Company No Liability | M5714 |
| Mount Lyell Minerals Company No Liability | M5657 | The Emeralda Gold Mining Company No Liability | M5715 |
| The Parks Reef No. 3 South Company No Liability | M5658 | The Nil Desperandum Gold Mining Company No Liability | M5716 |
| Crown Curtin Silver Mining Company No Liability | M5659 | The Glen Tana Gold Mining Company No Liability | M5717 |
| The Hannan's Pride of the Valley Gold Mining Company No Liability | M5660 | The North Lyell Pioneers Gold & Copper Company No Liability | M5718 |
| The Madame Berry Gold Mining Company No Liability | M5661 | The Mount Lyell Comstock Mining Association No Liability | M5719 |
| The Dargo High Plains Proprietary Company No Liability | M5662 | West Lyell Extended Mining Company No Liability | M5720 |
| The South Hanlan and Norman United Gold Mining Company No Liability | M5663 | North Crinoline Gold Mining Company No Liability | M5721 |
| The Glenfine Estate Gold Mining Company No Liability | M5664 | South Tarrangower Gold Mining Company No Liability | M5722 |
| The South Homeward Bound Gold Mining Company No Liability | M5665 | South Curtin Davis Proprietary Company No Liability | M5723 |
| Princess Curtin-Davis Copper-Silver Mining Company No Liability | M5666 | The Thomas United Quartz Mining Company No Liability | M5724 |
| South Pride and Stringer Gold Mining Company No Liability | M5667 | New Otago Gold Mining Company No Liability | M5725 |
| The West Australia Gold Fields Prospecting Company No Liability | M5668 | Victorian Mount Morgan Gold Mining Company No Liability | M5726 |
| No. 1 Curtin & Davis Silver Mining Company No Liability | M5669 | Reynolds Gold Mining Company No Liability | M5727 |
| Great South Eastern Proprietary Gold Mining Company No Liability | M5670 | The Rokewood Proprietary Company No Liability | M5728 |
| Sir John Franklin Gold Mining Company No Liability | M5671 | The Begehle Westralia Prospecting Company No Liability | M5729 |
| The Excelsior Gold Mining Company No Liability | M5672 | Enterprise Company No Liability | M5730 |
| Albion Reef Gold Mining Company No Liability | M5673 | The Bruce No. 1 North Quartz Mining Company No Liability | M5731 |
| Buchan-Murindal Silver Mining Company No Liability | M5674 | Great Western Silver Mining Company No Liability | M5732 |
| The Svengali Silver Mining Company No Liability | M5675 | Allandale Proprietary Syndicate No Liability | M5733 |
| The Cambrian Proprietary Gold Mining Company No Liability | M5676 | Surprise Gold Mining Company No Liability | M5734 |
| Stanley Proprietary Company No Liability | M5677 | Daley and Westons Gold Mining Company No Liability | M5735 |
| Hanlon Extended Gold Mining Company No Liability | M5678 | The Green Hill United Gold Mining Company No Liability | M5736 |
| The New Central Porcupine Ridge Gold Mining Company No Liability | M5679 | Kanumbra Gold Mining Company No Liability | M5737 |
| The Lyell Strahan Proprietary Mining Company No Liability | M5680 | Lady Belmore Extended Gold Mines Company No Liability | M5738 |
| The Great South Eldorado Gold Mining Company Gaffneys Creek No Liability | M5681 | Victorian & Tasmanian Prospecting Association No Liability | M5739 |
| The Australian Prospecting and Mining Company No Liability | M5682 | The Rokewood North Amalgamated Gold Mining Company No Liability | M5740 |
| The Golden Dyke Gold Mining Company No Liability | M5683 | Rokewood Gold Mining Company No Liability | M5741 |
| The Queen of the Plains Gold Mining Company No Liability | M5684 | Rich Tribute Silver and Copper Mining Company No Liability | M5742 |
| The North Carr's Company No Liability | M5685 | The Princess Margaret Gold Mining Company No Liability | M5743 |
| Hickson's Gold Mines No Liability | M5686 | Lyell Dundas Silver Mining Company No Liability | M5744 |
| The Argo Alluvial Gold Mining Company No Liability | M5687 | The McKimmie Extended Gold and Silver Mining Company No Liability | M5745 |
| Double Event Gold Mines No Liability | M5688 | Sir Holled Smith Gold Mining Company No Liability | M5746 |
| The Anglo Saxon Mining Company No Liability | M5689 | Mount Hall Gold Mining Company No Liability | M5747 |
| The Hercules Proprietary Mining Company No Liability | M5690 | Little Forest Gold Mining Company No Liability | M5748 |
| Central Curtin and Davis Mining Company No Liability | M5691 | Star of The South Gold Mining Company No Liability | M5749 |
| East Rokewood Gold Mining Company No Liability | M5692 | Goulburn Vallev Quartz and Alluvial Gold Mining Company No Liability | M5750 |
| The McGregor Gold Mining Company No Liability | M5693 | | |
| The Hanlon Consols Gold Mining Company No Liability | M5694 | | |

| Name of Company. | Number of Registration. | Name of Company. | Number of Registration. |
|---|-------------------------|--|-------------------------|
| King Fewcofski Proprietary Mining Company No Liability .. | M5751 | The Cloth of Gold Gold Mining Syndicate No Liability .. | M5815 |
| Bar One Dargo High Plains Gold Mining Company No Liability .. | M5752 | Bon Accord Gold Mining Company No Liability .. | M5816 |
| New Glenpatrick Gold Mining Company No Liability .. | M5753 | McCaul's Reward Proprietary Gold Mining Company No Liability .. | M5817 |
| Carr Stanbrook Gold Mining Company No Liability .. | M5754 | Eureka Reef Syndicate No Liability .. | M5818 |
| Moran Proprietary Gold Mining Company No Liability .. | M5755 | Tyson's Reef Gold Mining Company No Liability .. | M5819 |
| Chalks Junction Gold Mining Company No Liability .. | M5756 | Oversight Gold Mining Company No Liability .. | M5820 |
| Brunswick and Gippsland Gold Mining Company No Liability .. | M5757 | Black Hills Silver Mining Company No Liability .. | M5821 |
| The Galignani Gold Mining Company No Liability .. | M5758 | Nevyls Luck Alluvial Gold Mining Company No Liability .. | M5822 |
| North Hercules Mining Company No Liability .. | M5759 | The Troubadour Gold Mining Company Broadford No Liability .. | M5823 |
| The Kong Meng No. 2 Tailings Company No Liability .. | M5760 | Glenalvie Coal Mining Company No Liability .. | M5824 |
| No. 1 North Landys Gold Mining Company No Liability .. | M5761 | Fawlett Gold Mining Company No Liability .. | M5825 |
| The Thornton Gold Mining Company No Liability .. | M5762 | Rose of Denmark Gold Mining Company No Liability .. | M5826 |
| Ashtons Reef Gold Mining Company No Liability .. | M5763 | Snowy River Mineral Company No Liability .. | M5827 |
| North Berry Proprietary Company No Liability .. | M5764 | Garrett and Long Gold Mining Company No Liability .. | M5828 |
| New Defiance Gold Mining Company No Liability .. | M5765 | North Wyndham Gold Mining Company No Liability .. | M5829 |
| Glenluce Gold Mining Company No Liability .. | M5766 | The Mikado Prospecting Company No Liability .. | M5830 |
| Lexington Proprietary Company No Liability .. | M5767 | The Miss Rhoda Quartz Mining Company No Liability .. | M5831 |
| The Victoria Gold Mining Company No Liability .. | M5768 | Lane's Reef Gold Mining Company No Liability .. | M5832 |
| Mount Deddick Silver Lead Mining Company No Liability .. | M5769 | Eureka and Homeward Bound Amalgamated Gold Mining Company No Liability .. | M5833 |
| The British Victorian Mount Morgan Mining Company No Liability .. | M5770 | The Wymark Tunnell Proprietary Gold Mining Company No Liability .. | M5834 |
| Landy's Dream Consols Gold Mining Company No Liability .. | M5771 | Mount Tyndall Proprietary Prospecting Company No Liability .. | M5835 |
| Dominion Proprietary Mining Company No Liability .. | M5772 | Black Flat North Gold Mining Company No Liability .. | M5836 |
| Great Ballarat West Gold Mining Company No Liability .. | M5773 | Beehive Extended Gold Mining Company No Liability .. | M5837 |
| Argyle Gold Mining Company No Liability .. | M5774 | Hastings Gold Mining Company No Liability .. | M5838 |
| The Goldie Quartz and Alluvial Gold Mining Company No Liability .. | M5775 | Victorian Sea Coal Proprietary Company No Liability .. | M5839 |
| Fultons Creek Gold Mining Company No Liability .. | M5776 | The Hope Extended Gold Mining Proprietary Syndicate Woods Point No Liability .. | M5840 |
| Corryong View Gold Mining Company No Liability .. | M5777 | The Criterion and Queens Jubilee Gold Mining Company No Liability .. | M5841 |
| Emiskillen Gold Mining Company No Liability .. | M5778 | Golden King Gold Mining Company No Liability .. | M5842 |
| The Barfold Gold Mining Company No Liability .. | M5779 | Central Southern Gold Mines Company No Liability .. | M5843 |
| Hepburn Freehold Gold Mining Company No Liability .. | M5780 | Central Catherine Amalgamated Gold Mining Company No Liability .. | M5844 |
| Barambogie East Gold Mine No Liability .. | M5781 | Mount Stanley Proprietary Gold Mining Company No Liability .. | M5845 |
| The West Coast Prospecting Association No Liability .. | M5782 | Pearces Find Gold Mining Company No Liability .. | M5846 |
| North Yorkshire Gold Mining Company No Liability .. | M5783 | The Endeavour Gold Mining Company No Liability .. | M5847 |
| The New Webster's Gold Mining and Crushing Company No Liability .. | M5784 | North British Gold Mining Company No Liability .. | M5848 |
| The Charles Dickens Gold Mining Company No Liability .. | M5785 | The Alpine Consolidated Company No Liability .. | M5849 |
| Lady Mowbray Gold Mine No Liability .. | M5786 | The Tallandoon Gold Mining Company No Liability .. | M5850 |
| The Stewart Prospecting Company No Liability .. | M5787 | The Freeburgh Hydraulic Sluicing Company No Liability .. | M5851 |
| The Mildura No. 4 Gold Mining Company Western Australia No Liability .. | M5788 | Great Mount Owen Mining Company No Liability .. | M5852 |
| Deptford Gold Mining Company No Liability .. | M5789 | Alhambra Gold Mining Company No Liability .. | M5853 |
| Auraria Colliery Company No Liability .. | M5790 | Mclvor Company No Liability .. | M5854 |
| The Santa Claus Gold Mining Company No Liability .. | M5791 | Surface Hill Gold Mining Company No Liability .. | M5855 |
| Abbotsford Prospecting Syndicate No Liability .. | M5792 | Leviathan Gold Mining Company No Liability .. | M5856 |
| Nuggety Gully Gold Mining Company No Liability .. | M5793 | Welcome Stranger & Stewarts Hill Amalgamated Quartz Mining Company No Liability .. | M5857 |
| Ben Lomond Gold Mining Company No Liability .. | M5794 | The Welcome Gold Mining Company No Liability .. | M5858 |
| The Eureka Prospecting and Mining Company No Liability .. | M5795 | British Belle Gold Mining Company No Liability .. | M5859 |
| The Black Flat Gold Mining Company No Liability .. | M5796 | The Murrindindi Gold Mining Company No Liability .. | M5860 |
| South Cumberland Gold Mining Company No Liability .. | M5797 | Pitfield Consols Gold Mining Company No Liability .. | M5861 |
| Avoca Company No Liability .. | M5798 | Phoenix Gold Mining Company No Liability .. | M5862 |
| Mount Mercer Gold Mining Company No Liability .. | M5799 | The Ellesmere and Axedale Gold Mining Company No Liability .. | M5863 |
| South Yorkshire Company No Liability .. | M5800 | New North Estate Gold Mining Company No Liability .. | M5864 |
| Werribee Gold Mining Company No Liability .. | M5801 | Standard Gold Mining Company No Liability .. | M5865 |
| The Ultimate English Gold Mining Company No Liability .. | M5802 | South Loch Fyne Extended Gold Mining Company No Liability .. | M5866 |
| Great North Western Silver Mining Company No Liability .. | M5803 | Southern Cross and Central Wattle Gully Gold Mines No Liability .. | M5867 |
| Mount Greenock Proprietary Company No Liability .. | M5804 | Metropolitan Gold Mining Company No Liability .. | M5868 |
| London & Redruth United Gold Mining Company No Liability .. | M5805 | Beehive and German Consolidated Gold Mining Company No Liability .. | M5869 |
| Renison Bell North Mining Company No Liability .. | M5806 | Golden Fleece Gold Mining Company No Liability .. | M5870 |
| Exchange Gold Mining Company No Liability .. | M5807 | Olive Branch Gold Mining Company No Liability .. | M5871 |
| Western Extended North Silver Mining Company No Liability .. | M5808 | Roys Luck Nickel and Mineral Company No Liability .. | M5872 |
| Lone Hand United Mining Syndicate No Liability .. | M5809 | Magnet Occidental Gold Mining Company No Liability .. | M5873 |
| Laidler's Freehold Gold Mining Company No Liability .. | M5810 | The North Beehive and Derby Gold Mining Company No Liability .. | M5874 |
| The Bendigo Gold Recovery Company Limited .. | M5811 | The Catalpa Cue Gold Mining Company No Liability .. | M5875 |
| Botanic Gold Mining Company No Liability .. | M5812 | | |
| Mount Tyndall Proprietary Prospecting Company No Liability .. | M5813 | | |
| New Governor Gold Mining Company No Liability .. | M5814 | | |

| Name of Company. | Number of Registration. | Name of Company. | Number of Registration. |
|--|-------------------------|--|-------------------------|
| The Talisman Gold Mining Company No Liability | M5876 | Buckland Proprietary Gold Mining Company No Liability | M5939 |
| White Knight Prospecting Syndicate No Liability | M5877 | O'Dwyer's Consolidated Gold Mining Company No Liability | M5940 |
| Red White and Blue Quartz Mining Company No Liability | M5878 | The Golden Stream Sluicing Company No Liability | M5941 |
| The Central Ellesmere Gold Mining Company No Liability | M5879 | The North Stewarts Freehold Company No Liability | M5942 |
| Great Mount Moliagul Gold Mining Company No Liability | M5880 | Gaiety Gold Mining Company No Liability | M5943 |
| Great Redan Gold Mining Company No Liability | M5881 | New Guinea Exploration and Mining Company No Liability | M5944 |
| South Tysons Gold Mining Company No Liability | M5882 | Mascotte Pyrites Company No Liability | M5945 |
| Melbourne United Gold Mining Company No Liability | M5883 | Golden Gate Consols Gold Mining Company No Liability | M5946 |
| The Mount Lyell Consols No Liability | M5884 | The Mountaineer Gold Mining Company No Liability | M5947 |
| Ellesmere Consolidated Gold Mining Company No Liability | M5885 | North Loch Fyne Gold Mining Company No Liability | M5948 |
| Muckleford Deep Leads Gold Mining Company No Liability | M5886 | Cherry Tree Gold Mining Company No Liability | M5949 |
| New South Wales Extended Shale and Oil Company No Liability | M5887 | The Golden Crown Gold Mining Company No Liability | M5950 |
| Golden Phoenix Company No Liability | M5888 | Hepburn Estate Extended Gold Mining Company No Liability | M5951 |
| West Hanlon and Consols Company No Liability | M5889 | The Moliagul North Gold Mining Company No Liability | M5952 |
| Pactolus Gold Mining Company No Liability | M5890 | North Toombon Gold Mining Company No Liability | M5953 |
| Great South Long Tunnel Extended Company No Liability | M5891 | Richmond City Gold Mining Company No Liability | M5954 |
| Lightning Quartz Mining Company No Liability | M5892 | Snowy Heights Gold Mining Company No Liability | M5955 |
| The Brisbane Ranges Mining Syndicate No Liability | M5893 | Shepherds Gold Mining Company No Liability | M5956 |
| Mount Lyell Extended Company No Liability | M5894 | Briton Gold Mining Company No Liability | M5957 |
| New South Standard Gold Mine No Liability | M5895 | Lloyd and Prosser Gold Mining Company No Liability | M5958 |
| A.I. Extended Mining Syndicate No Liability | M5896 | The Ben Lund Gold Mining Company No Liability | M5959 |
| The North East Gippsland Prospecting Company No Liability | M5897 | The York Peninsula Mining Company No Liability | M5960 |
| Victorian Mount Morgan Gold Mining Company No Liability | M5898 | Loch Fyne United Gold Mining Company No Liability | M5961 |
| The Owens Valley Deep Lead Prospecting Company Beechworth No Liability | M5899 | The Lazarus New Chum Mining Company No Liability | M5962 |
| State Reef Extended Gold Mining Company No Liability | M5900 | The Pride of the Goulburn Gold Mining Company No Liability | M5963 |
| The Ontario Gold Mining Company No Liability | M5901 | Dows Reward Gold Mining Company No Liability | M5964 |
| Victoria United Gold Mining Company No Liability | M5902 | The Southern Leads Gold Mines Mining Company No Liability | M5965 |
| The Windermere Gold Mines Company No Liability | M5903 | Morning Star Gold Mining Company No Liability | M5966 |
| Queen Gold Mining Company No Liability | M5904 | Royal Standard Gold Mining Company No Liability | M5967 |
| The Linda Lyell Pioneer Consolidated Mining Company No Liability | M5905 | North New Chum Gold Mining Company No Liability | M5968 |
| Majorca Gold Saving Company No Liability | M5906 | Finch's Reef Gold Mining Company No Liability | M5969 |
| The Warrandyte Proprietary Gold Mining Company No Liability | M5907 | West Long Tunnell Gold Mining Company No Liability | M5970 |
| Dereel Crushing Company No Liability | M5908 | The Morning Star Gold Mining Company No Liability | M5971 |
| Meeks Find Gold Mining Company No Liability | M5909 | Austral Diamond Exploration Syndicate No Liability | M5972 |
| Berry United Gold Mining Company No Liability | M5910 | Lord Nelson North Gold Mining Company No Liability | M5973 |
| Sheba Gold Mining Company No Liability | M5911 | Never Can Tell Gold Mining Company No Liability | M5974 |
| The Moliagul Gold Mining Company No Liability | M5912 | Yue Hing Quartz Mining Company No Liability | M5975 |
| Good Hope Proprietary Mining Company No Liability | M5913 | The Queens Diamond Jubilee Company No Liability | M5976 |
| The Pyreness Proprietary Association No Liability | M5914 | Wallaby Gold Mining Company No Liability | M5977 |
| Weihens Reef Gold Mining Company No Liability | M5915 | Golden Light Gold Mining Company No Liability | M5978 |
| Carbine Gold Mining Company No Liability | M5916 | Loch Fyne Central Gold Mining Company No Liability | M5979 |
| Queen's Jubilee Gold Mining Company Woods Point No Liability | M5917 | Victoria Gold Mining Company Matlock No Liability | M5980 |
| Lady Agnes Gold Mining Company No Liability | M5918 | Triumph Gold Mining Company No Liability | M5981 |
| Sandstone Boulder Gold Mining Company No Liability | M5919 | Redbank Alluvial Gold Mining Company No Liability | M5982 |
| Block 291 Silver and Copper Mining Company No Liability | M5920 | Bessie Mac Gold Mining Company No Liability | M5983 |
| The Fenteman's Proprietary Gold Mining Company No Liability | M5921 | Vera Gold Mining Company No Liability | M5984 |
| Crossover Gold Mining Company No Liability | M5922 | Central Cookman's Gold Mining Company No Liability | M5985 |
| New Roseberry Gold Mining Company No Liability | M5923 | The Aurum Quartz Gold Mining Company No Liability | M5986 |
| Matsa Silver Mining Company No Liability | M5924 | The Deep Lead Tailings Company No Liability | M5987 |
| Knowles Creek Gold Mining Company No Liability | M5925 | Jubilee Gold Sluicing Company No Liability | M5988 |
| Brilliant Gold Mining Company No Liability | M5927 | Glen Albin Gold Mining Company No Liability | M5989 |
| Diamond Jubilee Deep Leads Gold Mining Company No Liability | M5928 | Aurum Quartz Mining Company No Liability | M5990 |
| South Golden Bar Gold Mining Company No Liability | M5929 | The Victory Gold Mining Company No Liability | M5991 |
| The Havelock Consols Gold Mining Company No Liability | M5930 | Langridge Gold Mining Company No Liability | M5992 |
| Victorian Mount Morgan Junction Gold Mining Company No Liability | M5931 | Welshman's Gold Extracting Company No Liability | M5993 |
| Empress of India Gold Mining Company No Liability | M5932 | New Magenta Gold Mining Company No Liability | M5994 |
| The Island Gold Mining Company No Liability | M5933 | Victoria United Extended Gold Mining Company No Liability | M5995 |
| Young Australian Gold Mining Company No Liability | M5934 | Queen Gold Hydraulic Sluicing Company No Liability | M5996 |
| Donovan South Gold Mining Company No Liability | M5935 | Dargo Patti Gold Mining Company No Liability | M5997 |
| Rowe's Fryers Mine No Liability | M5936 | The Loch Fyne East Gold Mining Company No Liability | M5998 |
| The United Miners Gold Mining Company No Liability | M5937 | | |
| Campbells Nob Mineral Proprietary Company Gippsland No Liability | M5938 | | |

| Name of Company. | Number of Registration. | Name of Company. | Number of Registration. |
|---|-------------------------|---|-------------------------|
| Great Tanjil Consolidated Gold Mining Company No Liability | M5999 | Lake George North Mines No Liability | M6063 |
| Goodman's Creek Gold Mining Company No Liability | M6000 | The Birthday Company No Liability | M6064 |
| Pleasant View Gold Mining Company No Liability | M6001 | Federal Quartz Gold Mining Company No Liability | M6065 |
| The Evelyn Gold Mining Company No Liability | M6002 | The Christmas Gold Mining Company No Liability | M6066 |
| New Defiance Gold Mining Company No Liability | M6003 | Ulysses Grant Gold Mining Company No Liability | M6067 |
| The Welshman's Reef Gold Mining Company No Liability | M6004 | Central Mount Deddick Silver Lead Company No Liability | M6068 |
| The Corinella North Quartz Mining Company No Liability | M6005 | The Emperor Gold Mining Company No Liability | M6069 |
| Two Brothers Gold Mining Company No Liability | M6006 | Hamill and Richardson's Gold Mining Company No Liability | M6070 |
| Golden Crown Gold Mining Company No Liability | M6007 | The New Nevyl's Luck Gold Mining Company No Liability | M6071 |
| Victoria Surface Hill Gold Mining Company No Liability | M6008 | Mount Lyell Tasman Comstock Gold Silver Lead and Copper Mining Company No Liability | M6072 |
| Royal Mint Gold Mining Company No Liability | M6009 | Treasure Gold Mining Company No Liability | M6073 |
| The Australian Alps Mining Company No Liability | M6010 | Great Colebrook Mine No Liability | M6074 |
| Pactolus Syndicate No Liability | M6011 | The Viola Mining Company No Liability | M6075 |
| Turpie's Reward Gold Mining Company No Liability | M6012 | The Taff Gold Mining Association No Liability | M6076 |
| Gippsland Mines Proprietary Company No Liability | M6013 | North Mount Deddick Silver Lead Mining Company No Liability | M6077 |
| The Lord Nelson North Gold Mining Company No Liability | M6014 | The Hidden Treasure Gold Mining Company No Liability | M6078 |
| Oceana Mining Company No Liability | M6015 | Loch Fyne Consolidated Gold Mining Company No Liability | M6079 |
| Empress of India & Henry Foster Consolidated Gold Mining Company No Liability | M6016 | New Parkins Reef Gold Mining Company No Liability | M6080 |
| The Cassilis Gold Mining Company No Liability | M6017 | South German Consols Gold Mines No Liability | M6081 |
| Daylesford Quartz Mining Company No Liability | M6018 | Glenfine South Gold Mining Company No Liability | M6082 |
| New Coramba Queen Gold Mining Company No Liability | M6019 | The New Birthday Gold Mining Company No Liability | M6083 |
| Renison Bell North Mining Company No Liability | M6020 | The Briton Gold Mining Company No Liability | M6084 |
| Steels and Glamorgan Gold Mines No Liability | M6021 | Aberdeen's Freehold Gold Mining Company No Liability | M6085 |
| The Victoria United Extended Gold Mining Company No Liability | M6022 | Bristol Reef Gold Mining Company No Liability | M6086 |
| The Napoleons Number One Company No Liability | M6023 | The South Lyell Tharsis Mining Company No Liability | M6087 |
| The Napoleons New Proprietary Company No Liability | M6024 | Unique Gold Mining Company No Liability | M6088 |
| The Orbost Prospecting Syndicate No Liability | M6025 | New Garibaldi Gold Mining Company No Liability | M6089 |
| Vales Reef Gold Mining Company No Liability | M6026 | Kelly's Freehold Gold Mining Company No Liability | M6090 |
| The Cedric Gold Mining Company No Liability | M6027 | The British Gold Mining Company No Liability | M6091 |
| Kangaroo Gold Sluicing Company No Liability | M6028 | Booth's United Gold Mines Company No Liability | M6092 |
| New Bamboo Creek Gold Mining Company No Liability | M6029 | Central Berry Company No Liability | M6093 |
| Jingalalla Silver and Lead Mining Company No Liability | M6030 | Stockyard Creek Proprietary Company No Liability | M6094 |
| Wallace Gold Mining Company No Liability | M6031 | Kanowna Deep Lead Gold Mining Company No Liability | M6096 |
| The A. I. Extended Gold Mining Syndicate No Liability | M6032 | The Goodrich Copper Mining Syndicate No Liability | M6097 |
| Wellington Gold Mining Company No Liability | M6033 | Grant Prospecting Syndicate No Liability | M6098 |
| The Amherst Tailings & Gold Mining Company No Liability | M6034 | The Consolation Gold Mining Company No Liability | M6099 |
| Maritana Gold Mining Company No Liability | M6035 | The Fosterville Gold Mining Company No Liability | M6100 |
| Lexington Proprietary Company No Liability | M6036 | New Working Miners Quartz Mining Company No Liability | M6101 |
| Glengarry Gold Mining Company No Liability | M6037 | The Great Western Coal Mining Company No Liability | M6102 |
| South Mount Deddick Silver Lead Mining Company No Liability | M6038 | Great Buckland Gold Mining Company No Liability | M6103 |
| The New Enterprise Gold Mining Company No Liability | M6039 | Walhalla North Gold Mining Company No Liability | M6104 |
| North Colebrook Mine No Liability | M6040 | Gelantipy Silver Lead Prospecting Company No Liability | M6105 |
| Royal Oak Gold Mine No Liability | M6041 | Hickson's Mine No Liability | M6106 |
| Prince George Gold Mining Company No Liability | M6042 | Shamrock (Woods Point) Gold Mining Company No Liability | M6107 |
| The Victoria Mint Gold Mining Company No Liability | M6043 | New Imperial Company No Liability | M6108 |
| Walhalla Proprietary Gold Mining Company No Liability | M6044 | The Beehive Central Gold Mining Company No Liability | M6109 |
| The Ovens & Buckland Gold Mining Syndicate No Liability | M6045 | Mount Owen Lyell Extended Mining Company No Liability | M6110 |
| Whitehills Mount Deddick Mining Company No Liability | M6046 | Mount Owen Lyell Copper and Silver Mining Company No Liability | M6111 |
| The Victoria and Golda United Mining Syndicate No Liability | M6047 | Lake Dora Copper Silver Mining Company No Liability | M6112 |
| Great Loch Fyne Gold Mining Company No Liability | M6048 | North Tasmania Mining Company No Liability | M6113 |
| Great Southern Consols Extended Proprietary Gold Mines No Liability | M6049 | Pyreness Gold Mining Company No Liability | M6114 |
| Queen Bee Gold Mining Company No Liability | M6050 | Great Colebrook Blocks No Liability | M6115 |
| Windmill Reef Gold Mining Company No Liability | M6051 | Clarke's Reef Gold Mining Company No Liability | M6116 |
| Central Lady Brassey Gold Mining Company No Liability | M6052 | Chalks No. 3 Consolidated Gold Mining Company No Liability | M6117 |
| Sampson Mining and Prospecting Company No Liability | M6053 | The North Mount Lyell Consolidated Mining Company No Liability | M6118 |
| Surprise Gold Mining Company Limited | M6054 | The Argo Gold Mining Company No Liability | M6119 |
| Morans Gold Mining Company No Liability | M6055 | South Glenpatrick Gold Mining Company No Liability | M6120 |
| Great Dargo Gold Mining Syndicate No Liability | M6056 | Royal Tharsis Mining Company No Liability | M6121 |
| East Gippsland Mining and Ore Reduction Company No Liability | M6057 | South Dora Gold Copper and Silver Mining Company No Liability | M6122 |
| Mount Magnet Occidental Gold Mining Company No Liability | M6058 | The Bulumwaal Quartz Gold Mining Company No Liability | M6123 |
| Mac Arly Mole Gold Mining Company No Liability | M6059 | Glenmona Gold Mining Company No Liability | M6124 |
| Great Walhalla Gold Mining Company No Liability | M6060 | Simplex Gold Saving Company No Liability | M6125 |
| New Jordan Gold Mining Company No Liability | M6061 | The Hoddles Creek Pioneer Gold Mining Company No Liability | M6126 |
| Walhalla Tailing & Sluicing Company No Liability | M6062 | Myrtle Crown Gold Mining Company No Liability | M6127 |

| Name of Company. | Number of Registration. | Name of Company. | Number of Registration. |
|---|-------------------------|---|-------------------------|
| The North Crown Lyell Mining Company No Liability | M6128 | The Upper Gladstone Gold Mining Company No Liability | M6188 |
| The Lyell Tharsis Mining Company No Liability | M6129 | Central Metropolitan Gold Mining Company No Liability | M6189 |
| The Lyell Pioneer Consolidated Mining Company No Liability | M6130 | The Ascot Vale Gold Mining Company No Liability | M6190 |
| Mount Arnold Gold Mining Company No Liability | M6131 | Wallace Chiltern Valley Consols Gold Mining Company No Liability | M6191 |
| The Mount Jukes Proprietary Mining Association No Liability | M6132 | Long Gully Quartz Gold Mining Company No Liability | M6192 |
| Glenfine Extended Gold Mining Company No Liability | M6133 | The Egerton Quartz Mining Company Blackwood No Liability | M6193 |
| Pound Hill Gold Mining Company No Liability | M6134 | The Darrock Cyanide Mining Company No Liability | M6194 |
| Landsborough Gold Extraction Company No Liability | M6135 | Central Southern Gold Mining Company No Liability | M6195 |
| Dora Reward Mining Company No Liability | M6136 | Lloyds A1 Quartz Gold Mining Company No Liability | M6196 |
| Western Tharsis Mining Company No Liability | M6137 | Great Glenfine Gold Mining Company No Liability | M6197 |
| New North British Gold Mining Company No Liability | M6138 | Yarra Junction Prospecting Gold Mining Company No Liability | M6198 |
| International Company No Liability | M6139 | Glenfine North Gold Mining Company No Liability | M6199 |
| Kangaroo Gully Gold Mining Company No Liability | M6140 | Musk Creek Copper Silver Lead Mining Company No Liability | M6200 |
| Kelly's Hill Gold Mining Company No Liability | M6141 | Mt. Lyell Reserve Proprietary Mining Company No Liability | M6201 |
| The Ormidale Tribute Gold Mining Company No Liability | M6142 | The Moliagul Consolidated Gold Mining Company No Liability | M6202 |
| Harbinger of Light Gold Mining Company No Liability | M6143 | Maxwell's Extended Gold Mining Company No Liability | M6203 |
| Queensland Mining Prospecting and Investment Association No Liability | M6144 | Queen of The Dargo Gold Mining Company No Liability | M6204 |
| The Stewarts Extended Gold Mining Company No Liability | M6145 | The Nugget Gold Mining Company No Liability | M6205 |
| The Campbelltown Gold Mining Company No Liability | M6146 | The Heathcote Gold Mining Company No Liability | M6206 |
| The Snowy River Mines Development Corporation No Liability | M6147 | Bayleys Great Oversight Gold Mine No Liability | M6207 |
| North Jennings Gold Copper and Silver Mining Company No Liability | M6148 | The North Shaws Gold Mining Company No Liability | M6208 |
| Great Dora Proprietary Mining Company No Liability | M6149 | The Sebastopol Gold Mining Company No Liability | M6209 |
| Mount Lyell Peaks Mining Company No Liability | M6150 | Empress Dora Copper and Mineral Syndicate No Liability | M6210 |
| Great North Colebrook Mines No Liability | M6151 | The Cobar Chesney Copper and Gold Mining Company No Liability | M6211 |
| R. & T. Prospecting Company No Liability | M6152 | Mountain View Gold Mining Company No Liability | M6212 |
| Great Pigeon Gold Mining Company No Liability | M6153 | The Mount Lyell Reserve Copper and Gold Mines No Liability | M6213 |
| Royal Dora Copper Mining Company No Liability | M6154 | Glenfine Number One Company No Liability | M6214 |
| Kanowna Gold Mining Company No Liability | M6155 | Blacksmiths Gully United Gold Mining Company No Liability | M6215 |
| Mount Dora Mining Company No Liability | M6156 | Sunbeam Gold Mining Company No Liability | M6216 |
| Gippsland Boulder Gold Mining Company No Liability | M6157 | Bull Dog Gold Mining Company No Liability | M6217 |
| London and Tasmanian Tribute Company No Liability | M6158 | Queensland Mining Prospecting & Investment Company No Liability | M6218 |
| The New Windermere Gold Mines Company No Liability | M6159 | Great Devon Proprietary Syndicate Tasmania No Liability | M6219 |
| Queen Gold Mining Company No Liability | M6160 | The Warmambool No. 1 Gold Mining Company No Liability | M6220 |
| New Criterion Gold Mining Company No Liability | M6161 | The Kangaroo Reef Gold Mining Company No Liability | M6221 |
| The Reform Proprietary Gold Mining Company No Liability | M6162 | The Vincents Freehold Gold Mining Company No Liability | M6222 |
| Tharsis Consols Mining Company No Liability | M6163 | North Lock Fyne Company No Liability | M6223 |
| The Spread Eagle Consolidated Gold Mining Company No Liability | M6164 | North Cardigan Gold Mining Company No Liability | M6224 |
| Nuggetty Extended Gold Mining Company No Liability | M6165 | The Wilsons Hill Gold Mining Company No Liability | M6225 |
| The Tasmanian Mining and Exploration Syndicate No Liability | M6166 | The South Birthday Company No Liability | M6226 |
| North Dora Extended Proprietary Company No Liability | M6167 | The Tricket Gold Mine Development Syndicate No Liability | M6227 |
| Victoria Lyell Mining Company No Liability | M6168 | Great North Long Tunnel Gold Mining Syndicate No Liability | M6228 |
| Redcastle Gold Recovery and Mining Company No Liability | M6169 | New Britannia Gold Mining Company No Liability | M6229 |
| Roydon Prospecting Association No Liability | M6170 | Rose of Denmark Gold Mining Company No Liability | M6230 |
| North West Australian Exploration Company No Liability | M6171 | Glenfine Consols Gold Mining Company No Liability | M6231 |
| Tasmania Black Lead Mining Company No Liability | M6172 | Northern Queensland Minerals Development Corporation No Liability | M6232 |
| Jackie's Dream Gold Mining Company No Liability | M6173 | The Franklindford Amalgamated Alluvial Gold Mining Company No Liability | M6233 |
| New Fitzroy Gold Mining Company No Liability | M6174 | Garfield Quartz Mining Company No Liability | M6234 |
| Laidler's Extended Gold Mining Company No Liability | M6175 | Union Extended Gold Mining Company No Liability | M6235 |
| Mt. Bold Copper Mining Company No Liability | M6176 | The Gippsland Gold Extracting Company No Liability | M6236 |
| The Egerton Company No Liability | M6177 | Australian Centrifugal Quartz Mill and Tailings Treating Company No Liability | M6237 |
| Blink Bonnie Quartz Mining Company No Liability | M6178 | The Mount Lyell Comstock Company No Liability | M6238 |
| Triumph Gold Mining Company No Liability | M6179 | | |
| Great Southern Extended Mount Lyell Mining Company No Liability | M6180 | | |
| Victoria Copper Mining Company No Liability | M6181 | | |
| Wright and Strattons Reward Gold Mining Company No Liability | M6182 | | |
| South Tharsis Mining Company No Liability | M6183 | | |
| Jan Mayen Gold Mining Company No Liability | M6184 | | |
| Dora United Mining Company No Liability | M6185 | | |
| Mount Deddick United Silver Lead Mining Company No Liability | M6186 | | |
| The Woods Point Gold Mining Company No Liability | M6187 | | |

| Name of Company. | Number of Registration. | Name of Company. | Number of Registration. |
|---|-------------------------|--|-------------------------|
| The Australian Mica Mining Company No Liability | M6239 | The Prentice Freehold Quartz Gold Mining Company No Liability | M6296 |
| The Mount Merrimac Quartz Mining Company No Liability | M6240 | Australasian Gold Mining Company No Liability | M6297 |
| South Standard Gold Mine No Liability | M6241 | The North Queensland and Chillagoe Prospecting Syndicate No Liability | M6298 |
| Chillagoe Copper Estates Company No Liability | M6242 | Chiltern Valley Consols Gold Mining Company No Liability | M6299 |
| Dargo Proprietary Gold Mining Company No Liability | M6243 | Rifle Butts Gold Mining Company No Liability | M6300 |
| Victor's North Gold Mining Company No Liability | M6244 | Mount Molloy Copper Mining Company No Liability | M6301 |
| Empress Lyell Mine No Liability | M6245 | South Hanlon Gold Mining Company No Liability | M6302 |
| North Spring Gully Gold Mining Company No Liability | M6246 | The Mount Garnet and Chillagoe Exploration Company No Liability | M6303 |
| Neerim Proprietary Gold Mining Company No Liability | M6247 | The New Acotts Reef Gold Mining Company No Liability | M6304 |
| Fenby's Gold Mine No Liability | M6248 | Main Leads Gold Mining Company No Liability | M6305 |
| Chillagoe United Copper and Silver Mining Company No Liability | M6249 | The Treasure Trove Gold Mining Company No Liability | M6306 |
| Union Consols Gold Mining Company No Liability | M6250 | The Nuggetty Consolidated Gold Mining Company No Liability | M6307 |
| North Blacksmith's Gully Gold Mining Company No Liability | M6251 | The Mount Merrimac Proprietary Mining Company No Liability | M6308 |
| Blacksmith's Gully Extended Gold Mining Company No Liability | M6252 | The Great Blayney Copper Mine No Liability | M6309 |
| The Lord Brassey Gold Mining Company No Liability | M6253 | The Victoria Gold Mining Company No Liability | M6310 |
| Star of The Plains Gold Mining Company No Liability | M6254 | Forbes Gold Mining Company No Liability | M6311 |
| Moors Gold Mining Company No Liability | M6255 | The Newhaven Gold Mining Company No Liability | M6312 |
| Lamb's Chillagoe Prospecting Association No Liability | M6256 | The South Ellesmere Gold Mining Company No Liability | M6313 |
| Buninyong Alluvial Mine No Liability | M6257 | Harrison's Freehold Gold Mining Company No Liability | M6314 |
| The Chillagoe Investment and Mining Company No Liability | M6258 | Metals Mining Company No Liability | M6315 |
| Chillagoe Minerals Prospecting Association No Liability | M6259 | North Birthday Quartz Mining Company No Liability | M6316 |
| Chillagoe Mines Company No Liability | M6260 | Birthday Consols Gold Mining Company No Liability | M6317 |
| Welcome Gold Mining Company No Liability | M6261 | Northampton Myrtleford Gold Mining Company No Liability | M6318 |
| The Central Chillagoe Prospecting Association No Liability | M6262 | North Eureka Gold Mining Company No Liability | M6319 |
| Great Southern Mount Jukes Mine No Liability | M6263 | South Pitfield Consols Gold Mining Company No Liability | M6320 |
| Great Northern Mount Jukes Mine No Liability | M6264 | Carangara North Mining Company No Liability | M6321 |
| Heap's Reef Gold Mining Company No Liability | M6265 | Byron Reef Company No Liability | M6322 |
| Hercules and Read Amalgamated Mines No Liability | M6266 | New Kangaroo Gold Sluicing Company No Liability | M6323 |
| South Defiance Gold Mining Company No Liability | M6267 | Bullock Reef Gold Mining Company No Liability | M6324 |
| Melbourne Chillagoe Prospecting Association No Liability | M6268 | Squires Mount Mercer Gold Mining No Liability | M6325 |
| Lady Brassey Extended Gold Mining Company No Liability | M6269 | New Haphazard Company No Liability | M6326 |
| Great Wonder Gold Mining Company No Liability | M6270 | The Federal Mint Gold Mining Company No Liability | M6327 |
| Sunrise Gold Mining Company No Liability | M6271 | Chiltern Scotchmans Gold Mining Company No Liability | M6328 |
| Allendale Reef Gold Mining Company No Liability | M6272 | Royal Dargo Gold Mining Company No Liability | M6329 |
| Steels Creek Gold Mining Company No Liability | M6273 | New Nuggetty Gully Gold Mining Company No Liability | M6330 |
| May Day Hills Gold Mining Company No Liability | M6274 | Stockman's Tribute Gold Mining Company No Liability | M6331 |
| North Slate Reef Gold Mining Company No Liability | M6275 | Rays Luck Gold Mining Company No Liability | M6332 |
| The Great Victorian Minerals Company No Liability | M6276 | South German Extended No. 1 Gold Mining Company No Liability | M6333 |
| The Black Swan Gold Mining Company No Liability | M6277 | The Bawden Freehold Gold Mining Company No Liability | M6334 |
| North Henty Mining Company No Liability | M6278 | Southern Cross Gold Mining Company No Liability | M6335 |
| Pride of the Goulburn Gold Mine Company No Liability | M6279 | Sheba Extended Gold Mining Company No Liability | M6336 |
| Spring Gully Junction Gold Mining Company No Liability | M6280 | The Enterprise Gold Mining Company No Liability | M6337 |
| Bullumwaal Consols Gold Mining Company No Liability | M6281 | The Campaspe Deep Lead Mining Company No Liability | M6338 |
| Ryans Peak Gold Mining Company No Liability | M6282 | Royal Birthday Company No Liability | M6339 |
| Queen Gold Mining Company No Liability | M6283 | The Western Derby Gold Mining Company No Liability | M6340 |
| Avoca Federal Gold Mining Company No Liability | M6284 | Prince Alfred Copper Mining Company No Liability | M6341 |
| Leviathan United Quartz Mining Company No Liability | M6285 | The Wonga Cyanide Gold Recovery Company No Liability | M6342 |
| The Victorian Mining Exploration Company No Liability | M6286 | The Victoria and Day Dawn Gold Mining Company Western Australia No Liability | M6343 |
| Archdale Alluvial Gold Mining Company No Liability | M6287 | North Steels Creek Gold Mining Company No Liability | M6344 |
| The Royal Mint Gold Mining Company No Liability | M6288 | Victoria and Golda United Mining Company No Liability | M6345 |
| South Spring Gully Mining Company No Liability | M6289 | The Lord Russell Gold Mining Company No Liability | M6346 |
| Great Dora South Mining Company No Liability | M6290 | The Birthday United Gold Mining Company No Liability | M6347 |
| Northern Queensland Minerals Development Corporation No Liability | M6291 | Champion Proprietary Gold Mining Company No Liability | M6348 |
| The North Albion Reef Gold Mining Company No Liability | M6292 | Dora Consolidated Mining Company No Liability | M6349 |
| Victoria Klondike Gold Mining Company No Liability | M6293 | Chillagoe Herberton Proprietary Company No Liability | M6350 |
| The Kanowna Gold Mines Company No Liability | M6294 | Star of Marong Gold Mining Company No Liability | M6351 |
| Lady Brassey Freehold Gold Mining Company No Liability | M6295 | | |

| Name of Company. | Number of Registration. | Name of Company. | Number of Registration. |
|--|-------------------------|---|-------------------------|
| Bendigo Mount Ellery Prospecting Company No Liability .. | M6352 | The Great Southern Extended Gold Mining Company No Liability .. | M6408 |
| Rubicon Gold Mining Company No Liability .. | M6353 | The Australian Mines Development Company No Liability .. | M6409 |
| Sultan Company No Liability .. | M6354 | Bulumwaal Battery Company No Liability .. | M6410 |
| Commonwealth Gold Mining Company No Liability .. | M6355 | Great Rosewood Mining Company No Liability .. | M6411 |
| The Gobur Gold Mining Company No Liability .. | M6356 | New Eldorado Gold Mining Company No Liability .. | M6412 |
| The Cherwood Gold Mining Company No Liability .. | M6358 | The Toolleen Pioneer Gold Mining Company No Liability .. | M6413 |
| Chillagoe Extended Mines Prospecting Company No Liability .. | M6359 | Glenfine Central Gold Mining Company No Liability .. | M6414 |
| Big Water Hole Hydraulic Sluicing Company No Liability .. | M6360 | Old Nuggetty Reefs Company No Liability .. | M6415 |
| Mount Mercer Consols Gold Mining Company No Liability .. | M6361 | South East German Company No Liability .. | M6416 |
| The Bright District and Smoko Reef Gold Mining Company No Liability .. | M6362 | Carlyle and Whittaker Gold Mining Company No Liability .. | M6417 |
| Harrierville and Ovens Gold Mining Company No Liability .. | M6363 | The South German Deep Company No Liability .. | M6418 |
| Old Men's Hope Mineral and Gold Mining Company No Liability .. | M6364 | Kangaroo Company No Liability .. | M6419 |
| Golden Gate Quartz and Alluvial Gold Mining Company No Liability .. | M6365 | Pitfield Proprietary Gold Mining Company No Liability .. | M6420 |
| The Chillagoe Bedford Mining and Railway Company No Liability .. | M6366 | The South Cookmans Gold Mining Company No Liability .. | M6421 |
| Jubilee Gold Mining Company No Liability .. | M6367 | Lady Blanche Gold Mining Company No Liability .. | M6422 |
| Barker's Mount Mercer Mining Company No Liability .. | M6368 | Fryers Creek Gold Dredging Company No Liability .. | M6423 |
| The Union Jack Extended Gold Mining Company No Liability .. | M6369 | Upper Loddon Gold Dredging Company No Liability .. | M6424 |
| The Bogong Gold Mine No Liability .. | M6370 | Bamboo Creek Gold Mine No Liability .. | M6425 |
| The Samson Quartz Crushing & Mining Company No Liability .. | M6371 | Highton Gold Mining Company No Liability .. | M6426 |
| Baillieston Gold Mining Company No Liability .. | M6372 | The Mining Options Company No Liability .. | M6427 |
| New Lallah Rookh Mining Company No Liability .. | M6373 | North Cookman's Gold Mining Company No Liability .. | M6428 |
| The Great Mount Deddick Proprietary Mining Company No Liability .. | M6374 | The Real McKay and Yellow Creek Gold Mining Company No Liability .. | M6429 |
| Mount Mercer South Gold Mining Company No Liability .. | M6375 | South Banner Company No Liability .. | M6430 |
| Mount Mercer Reserve Gold Mining Company No Liability .. | M6376 | Tasmania West Extended Gold Mining Company No Liability .. | M6431 |
| Mount Mercer Extended Gold Mining Company No Liability .. | M6377 | Pandora Proprietary Gold Estates Company No Liability .. | M6432 |
| Iron Blow Hill Alluvial Gold Mining Company No Liability .. | M6378 | Bull Dog Company No Liability .. | M6433 |
| Llanberris Consols Gold Mining Company No Liability .. | M6379 | Lyell Empress Mining Syndicate Company No Liability .. | M6434 |
| The Bendoc United Gold Mining Company No Liability .. | M6380 | McAllister's Reef Mining Company No Liability .. | M6435 |
| South Klondike Gold Mining Company No Liability .. | M6381 | Great Extended New Moon Gold Mining Company No Liability .. | M6436 |
| McMillan's Ajax Quartz Mining Company No Liability .. | M6382 | New Wright and Strattons Reward Gold Mining Company No Liability .. | M6437 |
| Mount Eurow Copper Mines Company No Liability .. | M6383 | The Band and Loch United Company No Liability .. | M6438 |
| North Shaws Extended Gold Mining Company No Liability .. | M6384 | The O'Donnell Gold Mining Company No Liability .. | M6439 |
| White Star Gold Mining Company No Liability .. | M6385 | New Madame Hopkins Gold Mining Company No Liability .. | M6440 |
| Wallace United Gold Mining Company No Liability .. | M6386 | The Gladstone Copper & Silver Mining Company No Liability .. | M6441 |
| Grassmere Gold Mining Company No Liability .. | M6387 | The Golden Peak Gold Mining Company No Liability .. | M6442 |
| All Nations Gold Mining Company No Liability .. | M6388 | Irvin's Reef Gold Mining Syndicate No Liability .. | M6443 |
| All Nations Extended Mining Company No Liability .. | M6389 | New Talisman Gold Mining Company No Liability .. | M6444 |
| The A.N.A. Gold Mining Company No Liability .. | M6390 | South State Reef Gold Mining Company No Liability .. | M6445 |
| Happy-Go-Lucky Mining Company No Liability .. | M6391 | Ballarat Mining Company No Liability .. | M6446 |
| Mount Prospect Deep Leads Gold Mining Company No Liability .. | M6392 | Madam Brassey Quartz Mining Company No Liability .. | M6448 |
| The Myrtle Creek Gold Mining Company No Liability .. | M6393 | Upper Yarra Mining Syndicate No Liability .. | M6449 |
| The North Kanowna Gold Mines Association No Liability .. | M6394 | The North Lyell Tharsis Consols Mining Company No Liability .. | M6450 |
| The Taff Gold Mining Company No Liability .. | M6395 | Stirling Proprietary Gold Mining Company No Liability .. | M6451 |
| Caledonia Pride and Stringer Company No Liability .. | M6396 | The Plenty Ranges Prospecting Company No Liability .. | M6452 |
| The Ashley Gold Mining Company No Liability .. | M6397 | The Campbells Creek Dredging Company No Liability .. | M6453 |
| Cumberland Reef Gold Mining Company No Liability .. | M6398 | Golden Anchor Proprietary Company No Liability .. | M6454 |
| The Central Toolleen Gold Mining Company No Liability .. | M6399 | Moonlight Quartz Mining Company No Liability .. | M6455 |
| The Great Mount Mercer Company No Liability .. | M6400 | Shamrock Cum Waratah Gold Mining Company No Liability .. | M6456 |
| The Great Columbian Mining Company No Liability .. | M6401 | The Nine Mile Gold Mining Company No Liability .. | M6457 |
| Brassey and Lock Consolidated Gold Mining Company No Liability .. | M6402 | Specimen Reef Gold Mining Company No Liability .. | M6458 |
| Jennings Pump No. 1 Mining Company No Liability .. | M6403 | North Rocky River Mining Company No Liability .. | M6459 |
| Baw Baw Twins Gold Mining Company No Liability .. | M6404 | Great Eldorado Cement Gold and Tin Mining Company No Liability .. | M6460 |
| Glen Shiel Silver and Gold Mining Company No Liability .. | M6405 | The Stawell Tailings Company No Liability .. | M6461 |
| Kershaw's Copper Mining Company No Liability .. | M6406 | The Eagle Prospecting Syndicate No Liability .. | M6462 |
| South Imperial Gold Mining Company No Liability .. | M6407 | Defiance No. 1 Mining Company No Liability .. | M6463 |
| | | Eureka Jennings Hydraulic Sluicing Company No Liability .. | M6464 |
| | | Comrades Gold Mining Company No Liability .. | M6465 |
| | | The Robinson Gold Mining Company No Liability .. | M6466 |
| | | Pitfield Estates United No Liability .. | M6467 |
| | | New Royal Standard Gold Mines No Liability .. | M6468 |
| | | Stockyard Creek Gold Mining Company No Liability .. | M6469 |
| | | The Mount Gardiner Copper Mining Estates Company No Liability .. | M6470 |

| Name of Company. | Number of Registration. | Name of Company. | Number of Registration. |
|--|-------------------------|---|-------------------------|
| Chillagoe and Mount Garnet Prospecting Company No Liability | M6471 | Mother of Millions Gold Mining Company No Liability | M6534 |
| North of England Gold Mining Company No Liability | M6472 | The Whroo Gold Extraction Company No Liability | M6535 |
| The Dunnes Creek Proprietary Tin Mining Syndicate No Liability | M6473 | North Welshman's Reef Gold Mining Company No Liability | M6536 |
| The Mayo Gold Mining Company No Liability | M6474 | Crusoe Gold Mining Company No Liability | M6537 |
| Rowes Magnum Bonum Mining Company No Liability | M6475 | Great Birthday Gold Mining Company No Liability | M6538 |
| Carisbrook Extended Gold Mining Company No Liability | M6476 | Thowgla Creek Dredging Company No Liability | M6539 |
| Toora Tin Mining Company No Liability | M6477 | White Star Gold Mining Company No Liability | M6540 |
| Tasman Lyell Consolidated Mining Company No Liability | M6478 | The Brookville Gold Mining Company No Liability | M6541 |
| The Premier Gold Mining Company No Liability | M6479 | Big River Gold Dredging Company No Liability | M6542 |
| Shepherd's Flat Hydraulic Sluicing Company No Liability | M6480 | Argyle Alluvial Gold Mining Company No Liability | M6543 |
| Cappers Reef Gold Mining Company No Liability | M6481 | Pitfield Quartz and Cement Company No Liability | M6544 |
| Better Luck Gold Mining Company No Liability | M6482 | Appealinna Copper Mines No Liability | M6545 |
| Great Northern Copper and Gold Mining Company of Queensland No Liability | M6483 | The South Victors Gold Mining Company No Liability | M6546 |
| Goulburn River Gold Dredging Company No Liability | M6484 | The Hampden Copper Mines No Liability | M6547 |
| Anderson Gold Mining Company No Liability | M6485 | The Bealiba Gold Extraction Company No Liability | M6548 |
| The New Perseverance Consolidated Gold Mining Company No Liability | M6486 | Great Creswick Creek Hydraulic Sluicing Company No Liability | M6549 |
| Mount Selma Gold Mine No Liability | M6487 | New London and Tasmanian Gold Mining Company No Liability | M6550 |
| The New Prince of Wales Extended Company No Liability | M6488 | Mount Lyell Consols Extended Mining Company No Liability | M6551 |
| Livingstone Creek Gold Dredging Company No Liability | M6489 | The Forbes Central Gold Mining Company No Liability | M6552 |
| Carlow Castle Copper Mining Company No Liability | M6490 | Jennings Consols Dredging and Sluicing Syndicate No Liability | M6553 |
| Ballarat Gold Dredging Company No Liability | M6491 | Forbes Extended Gold Mining Company No Liability | M6554 |
| Pleasant View Mining Company No Liability | M6492 | North Imperial Company No Liability | M6555 |
| The Tasmanian Mining Railway Concessions Syndicate No Liability | M6493 | Wombat Development Syndicate No Liability | M6556 |
| Sheoak Gold Mining Company No Liability | M6494 | The Scotchman's Gold Mining Company No Liability | M6557 |
| The Clear Creek Alluvial Gold Mining Company No Liability | M6495 | Macks Lucky Company No Liability | M6558 |
| Brilliant Quartz Mining Company No Liability | M6496 | Rowe's Glenfine Junction Gold Mining Company No Liability | M6559 |
| Porepunkah Sluicing Company No Liability | M6497 | Ovens and Buckland Alluvial Gold Mining Company No Liability | M6560 |
| The Wallaby United Gold Mining Company No Liability | M6498 | North Shepherd's Flat and Robbie Burns United Dredging Company No Liability | M6561 |
| The Quarry Hill Gold Mining Company No Liability | M6499 | The Mundy Gully Gold Mining Company No Liability | M6562 |
| Altannor Hydraulic Sluicing Gold Mining Company No Liability | M6500 | Horwoods and Burrowes United Garden Gully Gold Mining Company No Liability | M6563 |
| The South Jubilee Mining Company No Liability | M6501 | Tawonga Gold Mining Company No Liability | M6564 |
| South Eureka Gold Mining Company No Liability | M6502 | Strathvean Estates Proprietary No Liability | M6565 |
| Victoria Reef Quartz Mining Company No Liability | M6503 | New United Miners Gold Mining Company No Liability | M6566 |
| Nelson and Alta Gold Mining Company No Liability | M6504 | Avoca Valley Proprietary Company No Liability | M6567 |
| Auburn Gold Mining Company No Liability | M6505 | Tasmania United Gold Mining Company No Liability | M6568 |
| North Black Horse Company No Liability | M6506 | Spring Gully Birthday Gold Mining Company No Liability | M6569 |
| Narracan Valley Mining Syndicate No Liability | M6507 | South Irish Reef Gold Mining Company No Liability | M6570 |
| Golden Bower Tailings Syndicate No Liability | M6508 | The Blayney Mining and Smelting Company No Liability | M6571 |
| Little's Defiance Company No Liability | M6509 | Glenfine Consols Extended Gold Mining Company No Liability | M6572 |
| Victorian Alps Gold Sluicing Company No Liability | M6510 | Great West Glenfine Gold Mining Company No Liability | M6573 |
| The Stockman Gold Mining Company No Liability | M6511 | The Jason Gold Mining Company No Liability | M6574 |
| Irish Reef Gold Mining Company No Liability | M6512 | Black Horse Junction Company No Liability | M6575 |
| Sago Hill Gold Mining Company No Liability | M6513 | The Wild Duck Gold Mining Company No Liability | M6576 |
| Thowgla Creek Proprietary No Liability | M6514 | Yarrowee Creek Gold Sluicing Company No Liability | M6577 |
| Defiance Bulumwaal Gold Mining Company No Liability | M6515 | White Hart Gold Mining Company No Liability | M6578 |
| The Kingston Quartz Mining Syndicate No Liability | M6516 | Neangar Company No Liability | M6579 |
| Grey Mare Quartz Mining Company No Liability | M6517 | East Jubilee Quartz Mining Company No Liability | M6580 |
| Federal Centrifugal Gold Sluicing Company No Liability | M6518 | Pyrenees Gold Mining Company No Liability | M6581 |
| The A.R. Sluicing Company No Liability | M6519 | Victorian Hydraulic Sluicing Proprietary Company No Liability | M6582 |
| Cuprite Consolidated Tin Mines No Liability | M6520 | East Banner Quartz and Alluvial Company No Liability | M6583 |
| Goulburn River Gold Dredging Company No. 1 No Liability | M6522 | Mount Morgan Consolidated Gold Mines No Liability | M6584 |
| The Fryers Creek Gold Dredging Company No Liability | M6523 | Corner Inlet Ocean Beach Dredging Syndicate No Liability | M6585 |
| The Horn Island Options Mining Company No Liability | M6524 | Lock's United Gold Mining Company No Liability | M6586 |
| Great North Al Syndicate No Liability | M6525 | Lyonase Gold Mining Company No Liability | M6587 |
| Union Jack Gold Mining Company No Liability | M6526 | Tasmanian Ben Lomond Mining Company No Liability | M6588 |
| The Great Western Colliery Company No Liability | M6527 | Golden Belt Dredging Company No Liability | M6589 |
| Spring Gully Freehold Gold Mining Company No Liability | M6528 | Sailor Gully Gold Mining Company No Liability | M6590 |
| Trinity Gold Mining Company No Liability | M6529 | Forest Creek Hydraulic Dredging Company No Liability | M6591 |
| The McDonald's Reef Gold Mining Company No Liability | M6530 | | |
| Forbes Consols Gold Mining Company No Liability | M6531 | | |
| German & Derby Extended Gold Mines No Liability | M6532 | | |
| Wooragee Gold Mining Company No Liability | M6533 | | |

| Name of Company. | Number of Registration. | Name of Company. | Number of Registration. |
|--|-------------------------|---|-------------------------|
| Glenfine Junction Gold Mining Company No Liability | M6592 | Corner Inlet Ocean Beach Extended Dredging Syndicate No Liability | M6653 |
| Spring Gully Consols Gold Mining Company No Liability | M6593 | South Long Thought of Company No Liability | M6654 |
| Mount Alexander Gold Mining Company No Liability | M6594 | The Maori Queen Gold Dredging Association No Liability | M6655 |
| Southern Glenfine Mining Company No Liability | M6595 | Walhalla Copper Mines No Liability | M6656 |
| Piggoreet Gold Mining Company No Liability | M6596 | The Crown Lyell Copper Company No Liability | M6667 |
| The Horn Island Gold Mining Company No Liability | M6597 | Christina Gold Mining Syndicate No Liability | M6658 |
| Brown's Creek Gold Dredging Company No Liability | M6598 | Imperial Queen Gold Mining Company No Liability | M6659 |
| New Victoria Klondyke Gold Mining Company No Liability | M6600 | Jubilee Consols Gold Mining Company No Liability | M6660 |
| The London Gold Mines Company No Liability | M6601 | The Mount Darwin Proprietary Mining Company No Liability | M6661 |
| Ovens River Hydraulic Dredging Company No Liability | M6602 | The Exhibition Gold Mining Company No Liability | M6662 |
| North Moonlight Gold Mining Company No Liability | M6603 | The Empress of India Gold Mining Company No Liability | M6663 |
| British Banner Extended Gold Mining Company No Liability | M6604 | Hampden Block No. 34 No Liability | M6664 |
| Guildford Gold Estates No Liability | M6605 | Lord Hampden Mining Company No Liability | M6665 |
| Byron's Reward Gold Mining Company No Liability | M6606 | The North Long Thought of Mining Company No Liability | M6666 |
| Central Nuggetty Gold Mining Company No Liability | M6607 | Burnt Creek and Bet Bet Leads No Liability | M6667 |
| Kittys Imperial Company No Liability | M6608 | Dalzell Buchanan Mining Company No Liability | M6668 |
| Moliagul Consols Gold Mining Company No Liability | M6609 | Elliott Diamond and Tin Mining Company No Liability | M6669 |
| Volcano Group Tin Mining Company No Liability | M6610 | The Frome River Tin Mining Company No Liability | M6670 |
| North Birthday Extended Company No Liability | M6611 | Palmer River Gold Estates of Queensland Mining Company No Liability | M6671 |
| Normanby Gippsland Mining Company No Liability | M6612 | South West Long Thought of Company No Liability | M6672 |
| Specimen Hill Mining Company No Liability | M6613 | Equitable Gold Extraction Company No Liability | M6673 |
| Neptune Amalgamated Hydraulic Sluicing Company No Liability | M6614 | The Eureka Cement Gold Mining Company No Liability | M6674 |
| The Mount Lyell Anaconda Mining Company No Liability | M6615 | Waroonga South Extended Mining Company No Liability | M6675 |
| The Milburn Copper Corporation Limited | M6616 | North Yarrowee Gold Dredging Company No Liability | M6676 |
| Calcifer Chillagoe Mining Company No Liability | M6617 | Chatsworth Gold Sluicing Syndicate No Liability | M6677 |
| The Canadian and Jeweller's Shop Dredging Company No Liability | M6618 | Never Thought of Gold Mining Company No Liability | M6678 |
| Copper Top Proprietary Mining Company No Liability | M6619 | Melville Glen Gold Mining Company No Liability | M6679 |
| Mathinna Gold Mining Company No Liability | M6620 | Sons of Freedom Gold Mining Company No Liability | M6680 |
| The Meredith Prospecting Syndicate No Liability | M6621 | Monaro Tin and Gold Mining Company No Liability | M6681 |
| Damper Flat Sluicing Company No Liability | M6622 | Ben Lomond Tungsten Mining Company No Liability | M6682 |
| Long Thought of Company No Liability | M6623 | Birthday Tunnel Company No Liability | M6683 |
| The Amalgamated Miners Mining Company No Liability | M6624 | Great Northern Creek Silver and Copper Mining Company No Liability | M6684 |
| Coliban Gold Mining Company No Liability | M6625 | The Queensland Copper Corporation No Liability | M6685 |
| North Red White and Blue Quartz Mining Company No Liability | M6626 | Upper Loddon Blocks Gold Dredging Company No Liability | M6686 |
| Moonlight Consols Gold Mining Company No Liability | M6627 | Ukalunda Bismuth Company No Liability | M6687 |
| Empress Gold Mining Company No Liability | M6628 | Hepburn Homestead Gold Mining Company No Liability | M6688 |
| Great Creswick Creek Extended Hydraulic Dredging Company No Liability | M6629 | New Kelly's Hill Gold Mining Company No Liability | M6689 |
| Mount Elliott Proprietary Syndicate No Liability | M6630 | Nuggetty Consolidated Gold Mining Company No Liability | M6690 |
| The Murchison River Mining Association No Liability | M6631 | Pennyweight Hill Gold Mining Company No Liability | M6691 |
| The Mount Hamilton Minerals Company No Liability | M6632 | Tittagee Tin Company No Liability | M6692 |
| Waverley Tin Mines Limited | M6633 | The Grafters and Glencairn Gold Mining Syndicate No Liability | M6693 |
| Pearce's Kunanalling Company No Liability | M6634 | The Ballarat South Gold Dredging Company No Liability | M6694 |
| South Golden Birthday Company No Liability | M6635 | Mount View Gold Mining Company No Liability | M6695 |
| Imperial Extended Company No Liability | M6636 | Chillagoe Brooklands Mining Company No Liability | M6696 |
| North Queen of the Plains Gold Mining Company No Liability | M6637 | Golden Stone Company No Liability | M6697 |
| The Northern Queensland Exploration Syndicate No Liability | M6638 | Imperial Consols Gold Mining Company No Liability | M6698 |
| The Agamemnon Gold Sluicing Syndicate No Liability | M6639 | Anglo Saxon Gold Mining Company No Liability | M6699 |
| Greaves Gold Mining Company No Liability | M6640 | Happy Thought Gold Mining Company No Liability | M6700 |
| The Mount Nowa-Nowa Mining Company No Liability | M6641 | North Oriental Gold Mining Company No Liability | M6701 |
| The Grand Trunk Gold Mining Company No Liability | M6642 | The Tasman and Crown Lyell Extended Mining Company No Liability | M6702 |
| The Intercolonial Mines Purchase Option & Development Company No Liability | M6643 | Cloncurry Copper and Gold Proprietary Association No Liability | M6703 |
| The South Hampden Mining Company No Liability | M6644 | London Lyell Extended Mining Company No Liability | M6704 |
| Great North Birthday Gold Mining Company No Liability | M6645 | Diamond Reef Gold Mining Company No Liability | M6705 |
| Darwin Gold Mining Company No Liability | M6646 | The Empress Lyell Mining Company No Liability | M6706 |
| Quartz Hill Gold Mining Company No Liability | M6647 | W.A. Minerals Mining Company No Liability | M6707 |
| North Excelsior Gold Mining Company No Liability | M6648 | Mount Emma Proprietary Company No Liability | M6708 |
| Dundee Gold Mining Company No Liability | M6649 | The Spring Gully Monk Gold Mining Company No Liability | M6709 |
| The Myrthin Gold Mining Company No Liability | M6650 | Hidden Treasure Gold Mining Company No Liability | M6710 |
| Sailor's Creek (Daylesford) Gold Dredging Company No Liability | M6651 | | |
| The Tangil Gold Mining and Water Supply Company No Liability | M6652 | | |

| Name of Company. | Number of Registration. | Name of Company. | Number of Registration. |
|--|-------------------------|---|-------------------------|
| Lord Nelson Consols Mining Company No Liability | M6711 | The Plantagenet Prospecting Syndicate No Liability | M6772 |
| McIvor Creek Dredging Company No Liability | M6712 | The Mount Jukes Comstock Mining Association No Liability | M6773 |
| Anglo Australian Mines Investment Company No Liability | M6713 | Blue Bell Gold Mining Company No Liability | M6774 |
| The Break O'Day Quartz Mining Company No Liability | M6714 | The Jubilee Gold Mining Company No Liability | M6775 |
| The Australasian Asbestos Company No Liability | M6715 | New Midas Company No Liability | M6776 |
| The Great Tasman Mine No Liability | M6716 | Lyell Blocks Consols Mining Company No Liability | M6777 |
| Cordelia Gold Sluicing Syndicate No Liability | M6717 | The Burrumbeet Gold Mines No Liability | M6778 |
| Ararat Hydraulic Sluicing Company No Liability | M6718 | Cole's Northern Queensland Prospecting Company No Liability | M6779 |
| Dundas Kozminsky Silver Mining Company No Liability | M6719 | Basin Creek Tin & Gold Dredging Company No Liability | M6780 |
| New Volcano Group Tin Mining Company No Liability | M6720 | The Mount Tyndall Copper Company No Liability | M6781 |
| Mount Tarrangower Gold Mining Company No Liability | M6721 | Ballarat Creek Dredging Company No Liability | M6782 |
| Yackandandah Amalgamated Mines No Liability | M6722 | The Kerlock Prospecting Syndicate No Liability | M6783 |
| Creswick Proprietary Hydraulic Sluicing Company No Liability | M6723 | The English and Australasian Options and Mining Company No Liability | M6784 |
| Desoza Gold Mining Company No Liability | M6724 | North Queensland and Chillagoe Copper and Minerals Exploration Association No Liability | M6785 |
| Main Leads North Gold Mining Company No Liability | M6725 | Dawes Range Copper and Gold Mining Company of Queensland No Liability | M6786 |
| Oakleigh Gold Mining Company No Liability | M6726 | Enterprise Deep Gold Mining Company No Liability | M6787 |
| Rice's Freehold Gold Mining Company No Liability | M6727 | Hercules & Mount Reid Central Mining Syndicate No Liability | M6788 |
| Staffordshire Reef Gold Mining Company No Liability | M6728 | West Queensland Gold Mining Company No Liability | M6789 |
| Marvel Mining Company No Liability | M6729 | Golden Fremantle Company No Liability | M6790 |
| Royaltown Gold Mining Company No Liability | M6730 | The Great Northern Extended Tin Mining Company No Liability | M6791 |
| The West Australian Prospecting Syndicate No Liability | M6731 | Maldon Smith's Reef Gold Mining Syndicate No Liability | M6792 |
| New Blackwall Gold Mining Company No Liability | M6732 | Cape York Peninsula Syndicate No Liability | M6793 |
| Surprise Gold Mining Company No Liability | M6733 | The Eureka Gold Mines No Liability | M6794 |
| The Sedgwick Gold Mining Company No Liability | M6734 | The Allandale Mining Company No Liability | M6795 |
| Pride of Nowa Nowa Prospecting Association Mining Company No Liability | M6735 | Junction Dredging Company No Liability | M6796 |
| O'Keefe's Gold Mining Company No Liability | M6736 | The Victory Gold Recovery Company No Liability | M6797 |
| Forbes Junction Gold Mining Company No Liability | M6737 | Albion Contract Company No Liability | M6798 |
| Cathcart Proprietary Gold Mines No Liability | M6738 | The Great Western Colliery Company No Liability | M6799 |
| Enterprise Copper Mining Company No Liability | M6739 | The New Black Hawk Company No Liability | M6800 |
| Leidwills New Find Gold Mining Company No Liability | M6740 | Jennings Consols and Spread Eagle Consolidated Gold and Tin Sluicing Company No Liability | M6801 |
| New Century Gold Mining Company No Liability | M6741 | Klondike Gold Mining Company No Liability | M6802 |
| Mount Goubur Gold Fields Company No Liability | M6742 | The Sisters Gold Mining Company No Liability | M6803 |
| Georgetown Copper & Mineral Syndicate No Liability | M6743 | The Federal Convention Gold Mining Company No Liability | M6805 |
| Goulburn Proprietary Syndicate No Liability | M6744 | Great Creswick Sluicing Company No Liability | M6806 |
| The Darwin Hecla Copper & Gold Mining Company No Liability | M6745 | Vineyard Reef Gold Mining Company No Liability | M6807 |
| New Stirling Proprietary Gold Mining Company No Liability | M6746 | Werona Gold Mining Company No Liability | M6808 |
| Brilliant Boulder Gold Mining Company No Liability | M6747 | Londonderry Gold Mining Company No Liability | M6809 |
| Royal Columbian Mining Company No Liability | M6748 | Eadie's Red White and Blue Gold Mining Company No Liability | M6811 |
| Loddon Leads No Liability | M6749 | Salisbury Proprietary Copper & Gold Company No Liability | M6812 |
| The Australian Iron Syndicate Limited | M6750 | Kanowna Perseverance Company No Liability | M6813 |
| Caledonian Tailings Company No Liability | M6751 | Berranga Company No Liability | M6814 |
| Central Chillagoe Development Syndicate No Liability | M6752 | The North Murchison Mining Association No Liability | M6815 |
| Douglas Tin Mining Company No Liability | M6753 | Pinnacle Gold Mining Company No Liability | M6816 |
| Kingston Quartz Mining Company No Liability | M6754 | The Federation Gold Mining Company No Liability | M6817 |
| The Colonel North Mines and Railway Company No Liability | M6755 | Balmoral Gold Mining Company No Liability | M6818 |
| Planet Tin Mines No Liability | M6756 | The Australian Tin Estates Syndicate No Liability | M6819 |
| North West Birthday Gold Mining Company No Liability | M6767 | Bemm River Gold Mining Syndicate No Liability | M6820 |
| Dolley's Creek Hydraulic Gold Sluicing Company No Liability | M6758 | New Metropolitan Gold Mining Company No Liability | M6821 |
| Tittagee Extended Tin Mining Company No Liability | M6759 | West Clunes Alluvial Gold Mining Company No Liability | M6822 |
| The Don Gold Mining Company No Liability | M6760 | Bingo Gold Mining Company No Liability | M6823 |
| North McDonald's Gold Mining Company No Liability | M6761 | Goulburn River Proprietary Gold Dredging Company No Liability | M6824 |
| The Anglo-Queensland Exploration Company No Liability | M6762 | Hawkins Reef Gold Mining Company No Liability | M6825 |
| Queensland Quartz Crushing and Cyanide Company No Liability | M6763 | New North Discovery Company No Liability | M6826 |
| The Misima Island Gold Mining Company No Liability | M6764 | New Discovery Gold Mining Company No Liability | M6827 |
| Sandon Freehold Gold Mining Company No Liability | M6765 | Rushworth Gold Mining Company No Liability | M6828 |
| Deep Lead Extended No Liability | M6766 | Bald Hills Gold Mining Company No Liability | M6829 |
| Pleasant Creek Gold Recovery Company No Liability | M6767 | Baden Powell Company No Liability | M6830 |
| Waswo Gold Mining Company No Liability | M6768 | Cudgewa Tin Hydraulic Sluicing Company No Liability | M6831 |
| The Upper Goulburn Gold Mining Company No Liability | M6769 | The Gulf Copper Mining Company No Liability | M6832 |
| Liddicoats United Gold Mining Company No Liability | M6770 | Victoria and Royal Mint United Company No Liability | M6833 |
| The Melbourne Darwin Prospecting Association No Liability | M6771 | The Mount Reid Consols Mining Company No Liability | M6834 |
| | | Buffalo Dredging Syndicate No Liability | M6835 |
| | | Western Australian Gold Dredging Association No Liability | M6836 |
| | | Dunne's Mount Read Mining Company No Liability | M6837 |
| | | Big Bill's Creek Hydraulic Sluicing and Gold Mining Company No Liability | M6838 |
| | | Clutha Bucket Dredging Company No Liability | M6839 |
| | | Peake Hill Copper Company No Liability | M6840 |

| Name of Company. | Number of Registration. | Name of Company. | Number of Registration. |
|---|-------------------------|---|-------------------------|
| The Mount Jukes Proprietary Mining Company No Liability | M6841 | Tharsis Consolidated Copper Mines No Liability | M6903 |
| New Star of Tasmania Gold Mining Syndicate No Liability | M6842 | Metropolitan Tailings Company No Liability | M6904 |
| Federal Gold Mining Company No Liability | M6843 | Ladysmith Mining Company No Liability | M6905 |
| The Canadian and Jewellers Shop Dredging Company No Liability | M6844 | Phillips River Options Syndicate No Liability | M6906 |
| Pieman River Tungsten Mining Company No Liability | M6845 | Broken Hill South Blocks No Liability | M6907 |
| Granya Gold Mining Company No Liability | M6846 | Bray's Golden Crown Quartz Company No Liability | M6908 |
| Mount Welcome Gold Mining Company No Liability | M6847 | Flinders Range Silver Mining Syndicate No Liability | M6909 |
| Sons of Freedom South Gold Mining Company No Liability | M6849 | The Ravensthorpe Gold Mining Syndicate No Liability | M6910 |
| The New Zealand Copper Estates Company Limited | M6850 | Cathcart Hill Mining Company No Liability | M6911 |
| South Main Leads Gold Mining Company No Liability | M6851 | The Phillips River Gold Mining Company No Liability | M6912 |
| The Mansfield Gold Mining Company No Liability | M6852 | Beaufort Gold Mining Company No Liability | M6913 |
| Golden Point Gold Mining Company No Liability | M6853 | Golden Pyramid Mining Company No Liability | M6914 |
| The Freeburgh Gold Mining Company No Liability | M6854 | Nicholson Gold Mining Company No Liability | M6915 |
| The Mortchup Gold Estates No Liability | M6855 | Campbell's Nob Minerals Mining Company No Liability | M6916 |
| Chillagoe Blocks Limited | M6856 | Lord Roberts Gold Mining Company No Liability | M6917 |
| The King Conrad Silver and Lead Mining Company No Liability | M6857 | Creswick Sluicing Company No Liability | M6918 |
| New Mount Deddick United Silver Lead Mining Company No Liability | M6858 | Madame Rothschild Gold Mining Company No Liability | M6919 |
| The Bethanga Number One North Syndicate Gold Mining Company Limited | M6859 | Flagstaff Hill Company No Liability | M6920 |
| Sam Slick Company No Liability | M6860 | Mount Doran Gold Mining Company No Liability | M6921 |
| Exhibition Gold Mining Company No Liability | M6861 | Block Fifteen Prospecting Association No Liability | M6922 |
| Jubilee Consols Extended Gold Mining Company No Liability | M6862 | Sons of Freedom Central Gold Mining Company No Liability | M6923 |
| Napoleons Quartz Company No Liability | M6863 | Mount Tyndall Blocks No Liability | M6924 |
| South Moonlight Gold Mining Company No Liability | M6864 | Southern Leads Proprietary Gold Mining Company No Liability | M6925 |
| Heffernans Spur Hydraulic Sluicing Company No Liability | M6865 | Sir John Franklin Extended Gold Mining Company No Liability | M6926 |
| The Magpie Alluvial Gold Mining Company No Liability | M6866 | The Corona Gold Mining Company No Liability | M6927 |
| The Echo Mining Company No Liability | M6867 | Steel's Gold Mining Company No Liability | M6928 |
| North Sons of Freedom Company No Liability | M6868 | Leighs Creek Proprietary Copper Mining Company No Liability | M6929 |
| Sons of Freedom Extended Gold Mining Company No Liability | M6869 | The North Francis Ormond Gold Mining Company No Liability | M6930 |
| The Plantagenet Syndicate No Liability | M6870 | Victorian Tarcoola Developing Syndicate No Liability | M6931 |
| The Anglo-Queensland Exploration and Mining Company No Liability | M6871 | Frenchmans Reef Gold Mining Company No Liability | M6932 |
| The Baden Powell Tungsten Mining Company No Liability | M6872 | The Good Hope Gold Mining Company No Liability | M6933 |
| Avoca Proprietary No Liability | M6873 | Queen Bee Gold Mining Syndicate No Liability | M6934 |
| Tarago and Bunyip Company No Liability | M6874 | The Campaspe Deep Leads Gold Mining Company No Liability | M6935 |
| The Golden Entrance Mine No Liability | M6875 | Star Gully Grassy Flat Gold Mining Company No Liability | M6936 |
| Sons of Freedom Consols Gold Mining Company No Liability | M6876 | Kooroocheang Proprietary Gold Mining Company No Liability | M6937 |
| South German Consols Gold Reefs No Liability | M6877 | Main Leads Extended Gold Mining Company No Liability | M6938 |
| Patriotic Prospecting Syndicate No Liability | M6879 | Cathcart West Gold Mining Company No Liability | M6939 |
| All Nations Extended Gold Mining Company No Liability | M6880 | Hodde's Creek Proprietary Company No Liability | M6940 |
| Great Creswick Extended Sluicing Company No Liability | M6881 | Victoria Broken Hill Silver Lead Company No Liability | M6941 |
| The Great Central Freehold Mines Limited | M6882 | Tarcoola Mines and Estates Company No Liability | M6942 |
| Golden Crown Gold Mining Company No Liability | M6883 | Dry Diggings Gold Mining Company No Liability | M6943 |
| North Golconda Gold Mining Company No Liability | M6884 | The Lake Jukes Copper Company No Liability | M6944 |
| Silver King Consols Mining Company No Liability | M6885 | Glenmona Gold Mining Company No Liability | M6945 |
| Homebush Alluvial Mine No Liability | M6886 | King Golden Gate Gold Mines No Liability | M6946 |
| Northern Territory Dredging Proprietary No Liability | M6887 | The Edi Hydraulic Sluicing Company No Liability | M6947 |
| Scamander Tin and Gold Mining Company No Liability | M6888 | Knowna Perseverance Mining Company No Liability | M6948 |
| All Nations Consols Gold Mining Company No Liability | M6889 | Mount Bischoff West Tin Mining Company No Liability | M6949 |
| North Jubilee Gold Mining Company No Liability | M6890 | The Southern Cross Gold Mining Company No Liability | M6950 |
| Main Leads Consols Gold Mining Company No Liability | M6891 | Gold Fleece Gold Mining Company No Liability | M6951 |
| Western Consolidated Silver Mines No Liability | M6892 | Maude North Gold Mining Company No Liability | M6952 |
| Sons of Freedom Junction Gold Mining Company No Liability | M6893 | Kitchener Gold Mining Company No Liability | M6953 |
| Nelson Tin Mines Proprietary No Liability | M6894 | Maori Queen Proprietary Gold Dredging Company No Liability | M6954 |
| Rhodes Gold Mining Company No Liability | M6895 | Running River Mining Company No Liability | M6955 |
| Mount Welcome Extended Gold Mining Company No Liability | M6896 | Duke Of York Gold Mining Company No Liability | M6956 |
| The Agamemnon Gold Sluicing Company No Liability | M6897 | The Dellar's Tunnel Gold Mining Company No Liability | M6957 |
| Sons of Freedom No. 2 Gold Mining Company No Liability | M6898 | Freeburgh Tailings Company No Liability | M6958 |
| New Chum and Victoria Gold Mining Company No Liability | M6899 | McIntyre Quartz Gold Mining Company No Liability | M6959 |
| Great Gippsland Coal Syndicate No Liability | M6900 | Empress Lyell Copper Company No Liability | M6960 |
| Tarcoola Consols Gold Mining Company No Liability | M6901 | New B.B. Quartz Gold Mining Company No Liability | M6961 |
| Lord Roberts Alluvial Gold Mining Company No Liability | M6902 | New South German Company No Liability | M6962 |
| | | Buck Eye Gold Mining Company No Liability | M6963 |
| | | Kingston Gold Mining Company No Liability | M6965 |
| | | South Golden Entrance Gold Mining Syndicate No Liability | M6966 |
| | | South McDonalds Gold Mining Company No Liability | M6967 |

| Name of Company. | Number of Registration. |
|---|-------------------------|
| Tarcoola Federal Gold Mining Company No Liability .. | M6968 |
| Chitral Prospecting Company No Liability .. | M6969 |
| Golden Crown and New North Cross Reef Gold Mining Company No Liability .. | M6970 |
| New White Leads Silver Lead Mining Company No Liability .. | M6971 |
| Cecil Rhodes Gold Mines No Liability .. | M6972 |
| Gordon Manganese Company No Liability .. | M6973 |
| James Henry Gold Mining Company No Liability .. | M6974 |
| Red White and Blue Copper Mining Company No Liability .. | M6975 |
| Victory Gold Mining Company No Liability .. | M6976 |
| Royal Ruby Tin Mining Company No Liability .. | M6977 |
| Mount Wolumla Gold Mining Company No Liability .. | M6978 |
| South Byron Reef Gold Mining Company No Liability .. | M6979 |
| Rotary Hydraulic Gold Mining Company No Liability .. | M6980 |
| Bonley Gold Mines Company No Liability .. | M6981 |
| Little Boulder Gold Mining Company No Liability .. | M6982 |
| The Golden Dyke Extended Gold Mining Company No Liability .. | M6983 |
| The Ryan Prospecting Syndicate Company No Liability .. | M6984 |
| Commonwealth Gold Mining Company No Liability .. | M6985 |
| The Criterion Gold Mining Company No Liability .. | M6986 |
| The Lady Parker Gold Mining Company No Liability .. | M6987 |
| Koorboora Chillagoe Consolidated Mines No Liability .. | M6988 |
| Lodden Gold Dredging Company No Liability .. | M6989 |
| Ararat Sluicing Company No Liability .. | M6990 |
| Victorian Mining Exploration Company No Liability .. | M6991 |
| King Edward Gold Mining Syndicate No Liability .. | M6992 |
| Amalgamated Scotchmans and Perthshire Company No Liability .. | M6993 |
| The Mount Bulga Copper Company No Liability .. | M6994 |
| Ovens Buffalo Bucket Dredging Company No Liability .. | M6995 |
| James Henry United Gold Mining Company No Liability .. | M6996 |
| Old Britannia Gold Mining Company No Liability .. | M6997 |
| The Thowgla Creek Dredging Company No Liability .. | M6998 |
| Duchess Of York Gold Mining Company No Liability .. | M6999 |
| Dargo Ground Sluicing Company No Liability .. | M7000 |
| Mount Lyell Tunnel and Owen Copper Mines No Liability .. | M7002 |
| Princess May Gold Mining Company No Liability .. | M7003 |
| Duke Of York and Mount Doran Syndicate No Liability .. | M7005 |
| Prince Edward Gold Mining Company No Liability .. | M7009 |
| Happy Thought Gold Mine No Liability .. | M7010 |
| Mount Doran Extended Mine No Liability .. | M7011 |
| The Great Eastern Reefs Gold Mining Company No Liability .. | M7015 |
| German Reef Gold Mining Company No Liability .. | M7019 |

PUBLIC TRUSTEE ACT 1958 (No. 6350), SECTION 17.

I HEREBY give notice that on the 11th September, 1964, the Public Trustee filed elections to administer the following deceased persons' estates, in accordance with section 17 of the Public Trustee Act 1958:—

BRENNAN, WILLIAM ARTHUR, also known as William Arthur Bailey, late of 43 Gore-street, Fitzroy, pensioner, died 13th June, 1964.

GRAY, ALFRED JOHN, late of 123 Gipps-street, East Melbourne, retired dairy hand, died 20th December, 1963.

HARD, MAY LAVINIA, also known as May Hard, late of 39 Logan-street, Canterbury, spinster, died 18th July, 1964.

MCGRATH, MICHAEL, late of 15 Grattan-street, Carlton, pensioner, died 8th June, 1964.

PEARCE, JAMES ANDREW, late of 36 Sackville-street, Collingwood, hammer driver, died 22nd October, 1962.

TOBIN, JOSEPH WILLIAM, late of 39 Regent-street, Fitzroy, clerk, died 5th May, 1964.

I HEREBY give notice that on the 15th September, 1964, the Public Trustee filed elections to administer the following deceased persons' estates, in accordance with section 17 of the Public Trustee Act 1958:—

WARDROP, ROBERT CAIRNS, formerly of Mont Park, but late of Mount Royal, Parkville, storeman, died 16th July, 1964.

WHITE, JOHN HENRY, formerly of 31 Upton-road, Windsor, but late of Melbourne Home and Hospital for the Aged, Cheltenham, retired engine driver, died 20th June, 1963.

WILSON, STEVEN, also known as Wilson Ross Stephen, late of 42 Ballarat-street, Brunswick, mechanic, died 27th June, 1964.

ZEOLI, ANTONIO GUISEPPE, late of 52 Church-street, Morwell, labourer, died 30th May, 1964.

A. D. DUNCAN,
Public Trustee.

256 Flinders-street, Melbourne, C.1, 23rd September, 1964.

NOTICE.

CREDITORS, next of kin and others having claims against the estate of any of the under-mentioned deceased persons are required to send particulars of their claims to the Public Trustee, 256 Flinders-street, Melbourne, the personal representative, on or before the 1st December, 1964, after which date the Public Trustee may convey or distribute the assets, having regard only to the claims of which the Public Trustee then has notice:—

BRENNAN, WILLIAM ARTHUR, also known as William Arthur Bailey, late of 43 Gore-street, Fitzroy, pensioner, died 13th June, 1964.

ELLIOTT, FREDERICK JOHN, late of 6 Edward-street, Sandringham, retired naval officer, died 2nd May, 1964.

EXLEY, HELEN MARY, late of 20 Guest-road, South Oakleigh, spinster, died 1st June, 1964.

GOODING, LEONARD VIVIAN, formerly of 399 Royal-parade, Parkville, but late of 37 Almond-street, South Caulfield, retired storeman, died 20th April, 1964.

GRAY, ALFRED JOHN, late of 123 Gipps-street, East Melbourne, retired dairy hand, died 20th December, 1963.

HARD, MAY LAVINIA, also known as May Hard, late of 39 Logan-street, Canterbury, spinster, died 18th July, 1964.

MCGRATH, MICHAEL, late of 15 Grattan-street, Carlton, pensioner, died 8th June, 1964.

MACKENZIE, JOHN AMBLER, late of 31 Ferndale-road, Glen Iris, truck driver, died 21st April, 1964.

NEATE, AMY ELIZABETH ELLEN, late of 110 Patty-street, Mentone, widow, died 15th February, 1964.

PEARCE, JAMES ANDREW, late of 36 Sackville-street, Collingwood, hammer driver, died 22nd October, 1962.

SCOTT, ROBERT WILLIAM, formerly of 66 Salisbury-street, Inglewood, Western Australia, but late of 35 Wattletree-road, Armadale, retired manufacturer's representative, died 13th June, 1964.

SMITH, FREDERICK GEORGE, formerly of 41 Olympiad-crescent, Box Hill, but late of Mills-road, Hurstbridge, carpenter, died 4th May, 1963.

SUCKLING, RONALD JACK, also known as Ronald John Suckling, late of 52 Edwards-avenue, Garden City, foreman, died 15th June, 1964.

TISHLER, ANDY, formerly of Ettiwanda-avenue, Irymple, but late of 226 Beech-avenue, Mildura, horticulturalist, died 7th August, 1963.

TOBIN, JOSEPH WILLIAM, late of 39 Regent-street, Fitzroy, clerk, died 5th May, 1964.

UNDERWOOD, JOHN ROGER, formerly of 29 Hawthorn-road, Caulfield, but late of 8 Gifford-road, Doncaster, assayer, died 23rd March, 1964.

WARDROP, ROBERT CAIRNS, formerly of Mont Park, but late of Mount Royal, Parkville, storeman, died 16th July, 1964.

WHITE, JOHN HENRY, formerly of 31 Upton-road, Windsor, but late of Melbourne Home and Hospital for the Aged, Cheltenham, retired engine driver, died 20th June, 1963.

WILSON, STEVEN, also known as Wilson Ross Stephen, late of 42 Ballarat-street, Brunswick, mechanic, died 27th June, 1964.

ZEOLI, ANTONIO GUISEPPE, late of 52 Church-street, Morwell, labourer, died 30th May, 1964.

A. D. DUNCAN,
Public Trustee.

Melbourne, 23rd September, 1964.

State Savings Bank Act 1958, Section 30.
THE STATE SAVINGS BANK OF VICTORIA.
ESTABLISHMENT OF BRANCH.

THE Commissioners of the State Savings Bank of Victoria hereby give notice of the establishment of the Manifold Branch of the Bank at 144 Shannon-avenue, Geelong West, on 9th October, 1964.

D. ROSS,
Acting General Manager.

CONTRACTS ACCEPTED.—(Series 1964-65.)**GENERAL STORES.**

Gazette No. 62, 9th July, 1964, Schedule No. 37, Electric Lamps, &c.—For the rates shown opposite the following items, substitute the rates per dozen as set out hereunder, as from 1st September, 1964.—Item No. 47, £1 0s. 8d.; Item No. 48, £1 6s. 4d.; Item No. 49, 15s.; Item No. 53, 19s.; Item No. 54, £1 9s. 4d.; Item No. 55, £1 10s.; Item No. 56, £2 15s.; Item No. 57, £1 15s.; Item No. 58, £1 18s. 8d.; Item No. 59, £1 11s.; Item No. 60, £3 4s. 8d.; Item No. 65, £1 4s., plus 7½ per cent. increase; Item No. 66, £1 6s. 4d.; Item No. 67, £2 2s.; Item No. 68, £2 2s.

Gazette No. 62, 9th July, 1964, Schedule No. 39, Furniture, &c.—For rates shown opposite the following items, substitute the rates as set out hereunder.—Item No. 21, £26 1s. 3d. each; Item No. 26, £25 14s. 6d. each; Item No. 36, size C, £4 1s. 6d. each, size D, £4 1s. 9d. each, size E, £4 2s. 3d. each; Item No. 44, £41 2s. 8d. each. Rates in respect of Items 55, 57, 60, 62, 63 and 65 have been increased by 5 per cent., as from 31st August, 1964.

Gazette No. 62, 9th July, 1964, Schedule No. 64, Polishes, Dusters, &c.—Item 26, add, Bags 2s. 6d. each. Credited on return.

Gazette No. 62, 9th July, 1964, Schedule No. 77, White Lead, &c.—For rates shown opposite Items 4, 5 and 6, apply Tender Board.

Gazette No. 31, 22nd April, 1964, Schedule No. 52, Tools (General).—For rates shown opposite the following items, substitute the rates as set out hereunder.—Item No. 19, 10-in., 1s. 2d. each, 12-in., 1s. 3d. each; Item No. 121, 12s. per dozen; Item No. 209, £1 7s. 9d. each; Item No. 210, £14 7s. each.

Gazette No. 66, 22nd July, 1964, Schedule No. 1, Printing Papers, &c.—For Item No. 53 substitute £3 8s. 2d. per ream, as from 1st July, 1964.

H. COUTTS, Secretary to the Tender Board. 29.9.64.

VICTORIAN RAILWAYS.

28. Manufacture, supply, delivery of 3 No. Shunting Tractors for the Traffic Branch, at £1,610 each (Contract 62617).—Moore Road Machinery (Vic.) Pty. Ltd. 29. Excavation of material, grading and transport and/or supply, spreading, grading, &c., of salamander or quarry waste for new track formations and new platforms, at Lalor and Epping, at rates (Contract 62654).—Cook's Construction and Plant Hire Pty. Ltd.

By order of the Victorian Railways Commissioners,
W. WALKER, Secretary for Railways.

ORDERS IN COUNCIL.—(Series 1963-64.)**STATE ELECTRICITY COMMISSION.**

5593. For the supply of two 66/22 kV transformers and accessories for metropolitan sub-stations, to Specification 63-64/246, £76,700.—A.E.I. Engineering Pty. Ltd.

5594. For the supply of fifteen portable conveyors for metropolitan fuel depots, to Specification 63-64/387, £9,768.—B. Anquetil Pty. Ltd.

5595. For the erection of a 220 kV transmission line from Hazelwood Power Station to Rowville Terminal Station, and the demolition of approximately 45 miles of existing 132 kV transmission line, to Specification 64-65/31, £517,340, plus items at Schedule rates.—Ascrom Pty. Ltd.

5596. For the supply of incandescent lamps for public lighting and general use for a period of two years, to Specification 63-64/201, at Schedule rates.—British General Electric Co. Pty. Ltd.

5597. For the supply of incandescent lamps for public lighting and general use for a period of two years, to Specification 63-64/201, at Schedule rates.—A. J. Ferguson & Co.

5598. For the supply of incandescent lamps for public lighting and general use for a period of two years, to Specification 63-64/201, at Schedule rates.—Australian Incandescent Co.

5599. For the supply of incandescent lamps for public lighting and general use for a period of two years, to Specification 63-64/201, at Schedule rates.—A. M. Phillips.

5600. For the supply of 120 tons of steel sections, to Quotation 1033, £5,500.—Broken Hill Pty. Co. Ltd.

5601. For the excavation, transport and subsequent disposal of approximately 500,000 cubic yds. of overburdens at Yallourn North Extension Open Cut, to Specification 64-65/29, at Schedule rates.—Gemmell and Hickey Pty. Ltd.

5602. For the supply and delivery of tires and tubes for maintenance of Commission's automotive fleet and plant for a period of two years, to Specification 63-64/381, at Schedule rates.—Olympic Tyre and Rubber Co. Pty. Ltd.

5603. For the supply and delivery of tires and tubes for maintenance of Commission's automotive fleet and plant for a period of two years, to Specification 63-64/381, at Schedule rates.—Dunlop Rubber Aust. Ltd.

5604. For the supply of P.V.C. insulated copper aerial cable for consumers' services for a period of two years, to Specification 63-64/305, at Schedule rates.—Sun Electric Co. Pty. Ltd.

5605. For the supply of copper to aluminium "T" clamps for a period of two years, to Specification 64-65/2, at Schedule rates.—Switchgear Pty. Ltd.

5606. For the supply of live line and earthing clamps and handle and clamp assemblies for a period of two years, to specification 63-64/109a, at Schedule rates.—Switchgear Pty. Ltd.

5607. For the supply of two 66/6.6-11kV transformers and accessories for metropolitan sub-stations, to Specification 63-64/246, £76,200.—Wilson Electric Transformer Co. Pty. Ltd.

5608. For the acquisition by Commission of easement rights over part of Crown allotment 2, section 8, Parish of Mordialloc, for the erection of the Heatherton-Springvale transmission line, £20,000.—P. Fitzgerald and Sons Pty. Ltd.

Approved by the Governor in Council, 8th September, 1964.—J. COLQUHOUN, Clerk of the Executive Council.

ORDERS IN COUNCIL.—(Series 1964-65.)**PUBLIC WORKS.**

885. Avondale, State School No. 4812, special grant authorized by the Education Department towards the cost of electrical installation in new canteen at the school, £264.—Avondale State School No. 4812 Committee.—(W.11301.)

886. Carlton, St. Nicholas Hospital, Babies Ward, overhaul of electric lift, £1,062.—Johns & Waygood Ltd.—(M.15710 "C".)

887. Fairlea Female Prison, servicing and adjusting steam generator, £271 17s. 4d.—Presha Engineering Ltd.—(N.W.184844.)

888. Melbourne, Latrobe Library, supply of furniture, fittings, curtain material, &c., as follows:—

Supply of curtain material, £929 13s. 9d.—Frances Burke Fabrics Pty. Ltd.

Supply of power operated mobile steel shelving, £8,355.—Brownbuilt Ltd.—(M.48377 "C".)

889. Melbourne, Mines Department, 107 Russell-street, supply of fume cupboard and electric oven as follows:—

Supply and install fume cupboard, £322.—Viking Industrial Plastics Pty. Ltd.

Supply and fit electrically heated oven, £392 10s.—Electro Chemical Engineering Pty. Ltd.—(M.21170 "B".)

890. Melbourne, Old Government Printing Office, major alterations to existing wiring of "Guardian" alarms and installation of detectors, Thermostatic Fire Alarm system, £386.—Wormald Bros. (Aust.) Pty. Ltd.—(M.173423.)

891. Melbourne, Police Headquarters, Russell-street, preliminary work on main switchboard associated with new sub-station, £285 9s. 5d.—R. A. Waldron Trading Co.—(M.41965.)

892. Mont Park, Gresswell Sanatorium, supply of seven (7) electric stoves, £553.—General Motors-Holden's Pty. Ltd.—Frigidaire Division.—(N.E.33279.)

893. Royal Park, Mental Hospital, provision of extensions in connexion with the installation of P.A.B.X. system, £653 16s. 1d.—Postmaster-General's Department.—(M.232345.)

894. Swan Hill, Public Offices, supply of six (6) tables, £289 10s.—Bera Cabinet Works Pty. Ltd.—(N.W.64837 "D".)

Approved by the Governor in Council, 22nd September, 1964.—J. COLQUHOUN, Clerk of the Executive Council.

FORESTS COMMISSION.

Loan Fund Act No. 7028, Item 6—

895. To the purchase of that allotment 7, Parish of Gonyah Gonyah, County of Buln Buln, comprising 145 acres 0 roods 7 perches, for forest purposes, £1,015 7s. 10d.—George Lewis.

Approved by the Governor in Council, 1st September, 1964.—J. COLQUHOUN, Clerk of the Executive Council.

Housing Act 1958 (Section 99 of Act No. 6275).

GENERAL NOTICE TO PARTIES EMPOWERED BY THE "LANDS COMPENSATION ACT 1958" TO SELL AND CONVEY OR GRANT AND RELEASE PURSUANT TO SECTION 99 OF ACT 6275.

GENERAL NOTICE TO TREAT FOR LAND IN A RECLAMATION AREA AT CARLTON.

IN pursuance of the provisions contained in the *Housing Act 1958* and of the *Lands Compensation Act 1958* Housing Commission (hereinafter referred to as the Commission) hereby doth give notice that the lands tenements and hereditaments described in the Schedule hereto are required for the purpose of the *Housing Act 1958* and that the Commission is authorized by the provisions of section 68 of the *Housing Act 1958* to purchase or take compulsorily the said lands.

And the Commission accordingly hereby gives notice to all the parties interested in such lands and to all persons empowered by the *Lands Compensation Act 1958* to sell and convey or grant and release the lands so required that it requires to take and purchase the lands referred to in the said Schedule hereto and that it is willing to treat with such parties or persons for the purchase thereof and as to the compensation to be made and for the damage that may be sustained by reason of the execution of the works.

And further the Commission hereby requires such parties or persons on or before the expiration of 21 days from the 10th day of October, 1964, to deliver to the offices of the Commission at 179 Queen-street, Melbourne, a statement, in writing, of the particulars of the estate and interest in the said lands tenements and hereditaments and of the claims made in respect thereof.

Dated the 22nd day of September, 1964.

By order of the Commission,
G. V. MONGAN,
Acting Secretary.

SCHEDULE.

The whole of the land contained in Crown allotments 1 to 12 (both inclusive), section 72, at Carlton, Parish of Jika Jika.

Plans are available for inspection at the Estates Branch of the Housing Commission situated on the seventh floor, at 179 Queen-street, Melbourne, and forms for the making of claims will also be available on application to the Commission.

Housing Act 1958 (Section 99 of Act No. 6275).

GENERAL NOTICE TO PARTIES EMPOWERED BY THE "LANDS COMPENSATION ACT 1958" TO SELL AND CONVEY OR GRANT AND RELEASE PURSUANT TO SECTION 99 OF ACT 6275.

GENERAL NOTICE TO TREAT FOR LAND IN A RECLAMATION AREA AT WILLIAMSTOWN.

IN pursuance of the provisions contained in the *Housing Act 1958* and of the *Lands Compensation Act 1958* Housing Commission (hereinafter referred to as the Commission) hereby doth give notice that the lands tenements and hereditaments described in the Schedule hereto are required for the purpose of the *Housing Act 1958* and that the Commission is authorized by the provisions of section 68 of the *Housing Act 1958* to purchase or take compulsorily the said lands.

And the Commission accordingly hereby gives notice to all the parties interested in such lands and to all persons empowered by the *Lands Compensation Act 1958* to sell and convey or grant and release the lands so required that it requires to take and purchase the lands referred to in the said Schedule hereto and that it is willing to treat with such parties or persons for the purchase thereof and as to the compensation to be made and for the damage that may be sustained by reason of the execution of the works.

And further the Commission hereby requires such parties or persons on or before the expiration of 21 days from the 17th day of October, 1964, to deliver to the offices of the Commission, at 179 Queen-street, Melbourne, a statement, in writing, of the particulars of the estate and interest in the said lands tenements and hereditaments and of the claims made in respect thereof.

Dated the 29th day of September, 1964.

By order of the Commission,
G. V. MONGAN,
Acting Secretary.

SCHEDULE.

First.—Crown allotments 7, 8 and 9, section 4, City of Williamstown, Parish of Cut-paw-paw.

Secondly.—Part Crown allotment 6, section 4, City of Williamstown, Parish of Cut-paw-paw, and being the land secondly and thirdly described in indenture of conveyance No. 145, book 569, registered in the office of the Registrar General and having a frontage of 134 feet to Jackson-street and a frontage of 50 feet to Aitken-street.

Plans are available for inspection at the Estates Branch of the Housing Commission situated on the seventh floor, at 179 Queen-street, Melbourne, and forms for the making of claims will also be available on application to the Commission.

Housing Act 1958.

NOTICE OF RESOLUTION UNDER SECTION 99 (4) OF ACT No. 6275.

NOTICE is hereby given that Housing Commission on the 21st day of September, 1964, resolved as follows:—

"Whereas Housing Commission in respect of the lands described in the Schedule hereto has given notice to the parties interested under section 9 of the *Lands Compensation Act 1958* as incorporated with the *Housing Act 1958* Housing Commission hereby resolves that the lands described in the Schedule hereto are finally appropriated for the purposes of the *Housing Act 1958*."

SCHEDULE.

All those pieces of land situate within the Municipality of the City of Prahran being part of Crown portion 35 in the Parish of Prahran and being the land comprised in certificates of title, volume 893, folio 441, volume 1742, folio 284, volume 2131, folio 197, volume 2741, folio 045 and folio 046, volume 2759, folio 670 and volume 2956, folio 192.

G. V. MONGAN,
Acting Secretary.

Marine Act 1958.

AMENDMENT OF PILOTAGE RATES.

UNDER the powers in that behalf conferred by section 79 of the *Marine Act 1958*, and under all other powers it in that behalf enabling, the Marine Board of Victoria, with the approval of His Excellency the Governor in Council, doth ordain and determine as follows:—

That on and after the 1st day of October, 1964—

The Pilotage Rate from without Port Phillip Heads to an anchorage or Pier in Hobson's Bay or Corio Bay, or vice versa, for steamships and ships propelled by electricity or other mechanical power, shall be Two and five-eighths pence (2½d.) per ton calculated on the vessel's gross tonnage, subject in any case to a maximum charge of One hundred and seventy-five pounds (£175) and a minimum charge of Fifteen pounds (£15).

The Pilotage Rate from an anchorage or Pier in Hobson's Bay to an anchorage or Pier in Corio Bay, or vice versa, shall be One and one-quarter pence (1¼d.) per ton, calculated on the vessel's gross tonnage subject in any case to a maximum charge of Sixty pounds (£60) and a minimum charge of Fifteen pounds (£15).

The Pilotage Rate from one place to another in Hobson's Bay or Corio Bay, from Hobson's Bay to a Melbourne Wharf or vice versa, from Newport, Footscray or Yarraville to a Melbourne Wharf or vice versa, or any intermediate distance, for ships towed by steam, steamships and ships propelled by electricity or other mechanical power, shall be a half-penny (½d.) per ton, calculated on the vessel's gross tonnage subject in any case to a maximum charge of Fifty pounds (£50) and a minimum charge of Ten pounds (£10).

The foregoing ordinance and determination was passed at a meeting of the Marine Board of Victoria, held on Friday, 18th day of September, 1964.

A. T. SMITHERS, President.
J. D. SYME, Member.
K. T. MANALLACK, Secretary.

Approved by the Governor in Council, 29th September, 1964.—J. COLQUHOUN, Clerk of the Executive Council.

STATE RIVERS AND WATER SUPPLY COMMISSION.

LICENCES TO DIVERT WATER AND CUT RACES, PURSUANT TO THE PROVISIONS OF THE WATER ACT 1958.

THE Governor in Council has approved of the granting by the State Rivers and Water Supply Commission of licences as detailed hereunder for the term of years from the date specified in each case to the persons named in the following Schedule :—

SCHEDULE.

| Licence No. | Term of Licence and Commencing Date. | Name and Address of Person to Whom Licence is to be Granted. | Source of Supply. | Area Authorized to be Irrigated Per Annum. | Volume of Water Authorized to be Diverted Per Annum. |
|-------------|--------------------------------------|--|-----------------------------|--|--|
| | | | | acres. | ac. ft. |
| 422 | Six years from 1.7.64 .. | Donald Walter Lampard and Alma Lynette Lampard, Nangiloc | River Murray .. | 20 | 80 |
| 440 | Six years from 1.7.64 .. | Vincent Kelly, Piangil .. | River Murray .. | .. | 450 |
| 1912-105 | Eight years from 1.7.64 .. | Reginald V. Hawken, Leitchville .. | Gunbower Creek .. | 64 | 128 |
| 1913/105 | Eight years from 1.7.64 .. | William Ian Henderson, and Doris T. Henderson, Korong Vale | Gunbower Creek .. | .. | 46 |
| 1914/203 | Nine years from 1.7.64 .. | Leslie Oliver Munzel, Gunbower .. | Gunbower Creek (Deep Creek) | 25 | 50 |

Office of the State Rivers and Water Supply Commission,
Melbourne, 29th September, 1964.

A. H. RIGG, Secretary,
State Rivers and Water Supply Commission.

STATE RIVERS AND WATER SUPPLY COMMISSION.

LICENCE TO DIVERT WATER, PURSUANT TO THE PROVISIONS OF THE WATER ACT 1958.

THE Governor in Council has approved of the granting by the State Rivers and Water Supply Commission of the licence as detailed hereunder for the term of years from the date specified to the person named in the following Schedule :—

SCHEDULE.

| Licence No. | Term of Licence and Commencing Date. | Name and Address of Person to Whom Licence is to be Granted. | Source of Supply. | Area Authorized to be Irrigated Per Annum. | Volume of Water Authorized to be Diverted Per Annum. |
|-------------|--------------------------------------|--|-------------------|--|--|
| | | | | acres. | ac. ft. |
| 424 | Six years from 1.7.64 | Francis John Millar, Echuca .. | River Murray .. | 200 | 400 |

Office of the State Rivers and Water Supply Commission,
Melbourne, 29th September, 1964.

A. H. RIGG, Secretary,
State Rivers and Water Supply Commission.

STATE RIVERS AND WATER SUPPLY COMMISSION.

LICENCES TO DIVERT WATER AND CUT RACES, PURSUANT TO THE PROVISIONS OF THE WATER ACT 1958.

THE Governor in Council has approved of the granting by the State Rivers and Water Supply Commission of licences as detailed hereunder for the term of years from the date specified in each case to the persons named in the following Schedule :—

SCHEDULE.

| Licence No. | Term of Licence and Commencing Date. | Name and Address of Person to Whom Licence is to be Granted. | Source of Supply. | Area Authorized to be Irrigated Per Annum. | Volume of Water Authorized to be Diverted Per Annum. |
|-------------|--------------------------------------|--|-------------------|--|--|
| | | | | acres. | ac. ft. |
| 421 | One year from 1.7.64 .. | Graham George Perdrisat, and Jean Frances Perdrisat, Kerang | Loddon River .. | 50 | 100 |
| 425 | Six years from 1.7.64 .. | Walter John Cleave, Yarroweyah North | River Murray .. | 25 | 50 |
| 443/441 | Six years from 1.7.64 .. | Albert Arthur Vines, and Peter Albert Vines, Colignan | River Murray .. | 16½ | 49½ |
| 458 | Six years from 1.7.64 .. | Allen Dudley Staley, and Dorothy Jean Staley, Wemen | River Murray .. | 60 | 180 |
| 564 | Six years from 1.7.64 .. | J. P. Treadwell, and N. E. Treadwell, Merbein | River Murray .. | 27 | 81 |
| 568 | Six years from 1.7.64 .. | Ross Grant Holloway, Beverford .. | River Murray .. | 50 | 100 |
| 754 | Six years from 1.7.64 .. | The manager, Pambula Grove, Merbein | River Murray .. | 32 | 96 |
| 1915 | Six years from 1.7.64 .. | Geoffrey Neville Cookson, Alexandra | Goulburn River .. | 100 | 200 |
| 1916 | Fifteen years from 1.7.64 | Violet May Bartlett, Wodonga .. | Kiewa River .. | 16 | 32 |
| 1917 | Fifteen years from 1.7.64 | Ernest John Glass, Kergunyah Road-side | Kiewa River .. | 25 | 50 |

Office of the State Rivers and Water Supply Commission,
Melbourne, 29th September, 1964.

A. H. RIGG, Secretary,
State Rivers and Water Supply Commission.

STATE RIVERS AND WATER SUPPLY COMMISSION.

LICENCE TO DIVERT WATER, PURSUANT TO THE PROVISIONS OF THE WATER ACT 1958.

THE Governor in Council has approved of the granting by the State Rivers and Water Supply Commission of the licence as detailed hereunder for the term of years from the date specified to the person named in the following Schedule:—

SCHEDULE.

| Licence No. | Term of Licence and Commencing Date. | Name and Address of Person to Whom Licence is to be Granted. | Source of Supply. | Area Authorized to be Irrigated Per Annum. | Volume of Water Authorized to be Diverted Per Annum. |
|-------------|--------------------------------------|--|-------------------|--|--|
| 451 | Fifteen years from 1.7.64 | Alfred John Matthey, Bannockburn | Moorabool River | acres. 10 | ac. ft. 20 |

Office of the State Rivers and Water Supply Commission,
Melbourne, 29th September, 1964.

A. H. RIGG, Secretary,
State Rivers and Water Supply Commission.

Water Act.

STATE RIVERS AND WATER SUPPLY COMMISSION.

QUEENSCLIFF & POINT LONSDALE, LEOPOLD, PORTARLINGTON,
INDENTED HEAD—ST. LEONARDS AND CARRUM DOWNS URBAN
DISTRICTS.

NOTICE to owners of tenements in the under-mentioned streets in the above-mentioned Urban Districts, and the private streets, lanes, courts and alleys opening thereto:—

QUEENSCLIFF AND POINT LONSDALE URBAN DISTRICT.

Point Lonsdale.

Arkins-street, from Alexander-crescent to a point opposite lot 50, lodged plan 11172, about 5½ chains north-easterly.
Killearn-avenue, from Girvan-grove to Williams-road.
Lockwood-street, from end of existing main opposite lot 16 to Killearn-avenue.
Murray-road, from Ward-road to Rayleigh-avenue.
Nelson-road, from a point opposite lot 15 to a point opposite lot 14, about ¼ chain north-easterly from Ward-street.
Rayleigh-avenue, from Murray-road to a point opposite lot 89, about 4 chains south-westerly.
Sara-street, from Ann-street to a point opposite lot 12, about 4 chains north-westerly.
Thomson-street, from end of existing main opposite lot 15 to a point opposite lot 26, about 2½ chains south-westerly.
Ward-road, from end of existing main (about ¼ chain south-westerly from Murray-road) to Murray-road.
Ward-street, from end of existing main opposite lot 21 to Nelson-road.

Queenscliff.

King-street, from Henry-street to a point opposite lot 1 on lodged plan 64475, about 9½ chains generally westerly.
Smith-avenue, from Flinders-street to a point opposite lot 3, about 3¼ chains southerly.

LEOPOLD URBAN DISTRICT.

Allenvale-avenue, from Queenscliff-road to a point opposite lot 104, about 9½ chains generally northerly from Robertson-road.
Clivedown-court.
Robertson-road, from Arden-avenue to Allenvale-avenue.
Queenscliff-road (service road on north side) from Arden-avenue to Simons-road.

PORTARLINGTON URBAN DISTRICT.

Batman-street, from Fenwick-street to Willis-street.
Langdon-street, from High-street to a point opposite lot 16, about 3¼ chains easterly.
Reaby-street, from Tower-road to a point opposite lot 6, about 10½ chains northerly.
Traum-street, from Welfare-street to a point opposite lot 40, about 4 chains westerly.
Welfare-street, from Smythe-street to a point opposite lot 46, about 1½ chains north-easterly from Goodwill-street.
Willis-street, from Batman-street to a point opposite lot 3, about 2½ chains easterly.

No. 81.—8772/64.—3

ST. LEONARDS—INDENTED HEAD URBAN DISTRICT.

Indented Head.

Coach-road, from Snapper-drive to a point opposite lot 88, about 1½ chains westerly from Whiting-avenue.
Ibbotson-street, from end of existing main (opposite lot 31) to a point opposite lot 34, about 3 chains southerly.
Likenday-avenue, from end of existing main (opposite lot 55) to a point opposite lot 51, about 4 chains southerly.

St. Leonards.

Dudley-parade, from McLeod-street to a point opposite lot 29, about 2½ chains north-easterly.
Margaret-street, from The Esplanade to a point opposite lot 8, lodged plan 30100, about 8 chains generally westerly.
McLeod-street, from St. Leonards-parade to a point opposite lot 26, about 2 chains north-westerly from Dudley-parade.
Rhonda-avenue, from Sylvester-avenue to a point opposite lot 50, about 2½ chains north-easterly.
St. Leonards-parade, from end of existing main (opposite lot 33) to McLeod-street.
Sylvester-avenue, from Harvey-road to a point opposite lot 35 (opposite Rhonda-avenue).

CARRUM DOWNS URBAN DISTRICT.

Pagett-road, from Clifton-grove to a point opposite lot 1, about 5½ chains westerly.

The main pipe in the said streets being laid down, the owners of all tenements situated as above are hereby required, on or before the 8th day of November next, to cause proper pipes and stop cocks to be laid, so as to supply water within such tenements from the main pipe.

A. H. RIGG, Secretary,
State Rivers and Water Supply Commission.

Melbourne, 25th September, 1964.

Water Act.

STATE RIVERS AND WATER SUPPLY COMMISSION.

MINYIP AND ROBINVALE URBAN DISTRICTS.

NOTICE to owners of tenements in the under-mentioned streets in the above-mentioned Urban Districts, and the private streets, lanes, courts and alleys opening thereto:—

MINYIP URBAN DISTRICT.

Carroll-street, from end of existing main (about 7½ chains north-easterly from Church-street) to Foundry-street.
Foundry-street, from South-street to a point opposite allotment 10, section 21, about 3 chains south-easterly from Carroll-street.
Petering-street, from Church-street to a point opposite allotment 5, section 11, about 4½ chains north-easterly.

ROBINVALE URBAN DISTRICT.

Moore-street, from a point in line with the northern boundary of Latje-road to a point about 5½ chains generally south-easterly.
Morris-street, from George-street to a point opposite lot 14, about 3¼ chains south-westerly.

The main pipe in the said streets being laid down, the owners of all tenements situated as above are hereby required, on or before the 8th day of November next, to cause proper pipes and stop cocks to be laid, so as to supply water within such tenements from the main pipe.

A. H. RIGG, Secretary,
State Rivers and Water Supply Commission.
Melbourne, 25th September, 1964.

Water Act.

STATE RIVERS AND WATER SUPPLY COMMISSION.
PAKENHAM, BERWICK AND DANDENONG—SPRINGVALE
URBAN DISTRICTS.

NOTICE to owners of tenements in the under-mentioned streets in the above-mentioned Urban Districts, and the private streets, lanes, courts and alleys opening thereto:—

PAKENHAM URBAN DISTRICT.

Anderson-street, from end of existing main opposite lot 21 to John-street.
John-street, from Main-street to a point opposite lot 4, about 3 chains south-westerly.
King-street, from end of existing main (about 8½ chains northerly from Henry-street) to a point opposite lot 5, about 7 chains southerly from Princes Highway.
McGregor-road, from Princes Highway to a point opposite lot 3, about 10 chains southerly.
Princes Highway, from James-street to a point opposite lot 12, about 4½ chains westerly.
Roger-street, from end of existing main (about 18½ chains south-westerly from Main-street) to a point opposite lot 6, about 2 chains easterly from McGregor-road.
Snodgrass-street, from James-street to a point opposite lot 8, about 4½ chains generally north-westerly.

BERWICK URBAN DISTRICT.

Beaconsfield.

Goff-street, from Princes Highway to a point opposite lot 9, about 5 chains south-westerly.

Berwick.

Allen-street, from Manuka-road to a point opposite lot 6, about 6 chains westerly.
Manuka-road, from Wilson-street to a point opposite lot 2, about 2 chains south-westerly.
Richardson-grove.

DANDENONG—SPRINGVALE URBAN DISTRICT.

Dandenong.

Bridge-road, from Cambria-road to Cheltenham-road.
Cambria-road.
Cheltenham-road, from Cambria-road to Bridge-road.

The main pipe in the said streets being laid down, the owners of all tenements situated as above are hereby required, on or before the 8th day of November next, to cause proper pipes and stop cocks to be laid, so as to supply water within such tenements from the main pipe.

A. H. RIGG, Secretary,
State Rivers and Water Supply Commission.
Melbourne, 25th September, 1964.

ELECTION OF A MEMBER OF THE COMMITTEE OF CLASSIFIERS FOR THE TECHNICAL SCHOOLS DIVISION, EDUCATION DEPARTMENT.

I HEREBY give notice, pursuant to clause 7 of regulation 2 of the Teaching Service (Teachers Tribunal) Regulations, that it is my intention to proceed to the election of a teacher to the Committee of Classifiers for the Technical Schools Division for the period commencing on the 19th February, 1965.

Nominations for the said election must be lodged with or delivered by post to me at the Office of the Teachers Tribunal, Observatory House, Birdwood-avenue, South Yarra, S.E.1, before Noon on Thursday, 22nd October, 1964.

In the event of more candidates than one being duly nominated, the poll for the said election will close at four o'clock p.m., on Thursday, the 26th November, 1964.

G. FENNELL,
Returning Officer.
Office of the Teachers Tribunal,
Melbourne, 23rd September, 1964.

HURSTBRIDGE WATERWORKS TRUST.

FIXING THE LIMIT OF A BANK OVERDRAFT.

HIS Excellency the Governor of the State of Victoria, by and with the advice of the Executive Council thereof, doth by Order made on the 29th day of September, 1964, in pursuance of the provisions of section 288 of the Water Act 1958 (No. 6413) fix the limit of the overdraft to be obtained by the Hurstbridge Waterworks Trust from the Commercial Bank of Australia Limited, Eltham, at an amount not to exceed at any one time the sum of Five thousand pounds (£5,000).

J. COLQUHOUN,
Clerk of the Executive Council.

At the Executive Council Chamber,
Melbourne, 29th September, 1964.

HURSTBRIDGE WATERWORKS TRUST.

AUTHORITY TO OBTAIN BANK OVERDRAFT.

HIS Excellency the Governor of the State of Victoria, by and with the advice of the Executive Council thereof, doth, by Order made on the 29th day of September, 1964, authorize the Hurstbridge Waterworks Trust to obtain in pursuance of the provisions of section 286 of the Water Act 1958 (No. 6413) an advance or advances during the year ending 30th September, 1965; from the Commercial Bank of Australia Limited, Eltham, by overdraft of the Trust's current account thereat, such overdraft not to exceed at any one time the sum of One thousand five hundred pounds (£1,500).

J. COLQUHOUN,
Clerk of the Executive Council.

At the Executive Council Chamber,
Melbourne, 29th September, 1964.

THORNTON WATERWORKS TRUST.

AUTHORITY TO OBTAIN BANK OVERDRAFT.

HIS Excellency the Governor of the State of Victoria, by and with the advice of the Executive Council thereof, doth, by Order made on the 29th day of September, 1964, authorize the Thornton Waterworks Trust to obtain in pursuance of the provisions of section 286 of the Water Act 1958 (No. 6413), an advance or advances during the year 1964 from the National Bank of Australasia Limited, Alexandra, by overdraft of the Trust's current account thereat, such overdraft not to exceed at any one time the sum of Three hundred pounds (£300).

J. COLQUHOUN,
Clerk of the Executive Council.

At the Executive Council Chamber,
Melbourne, 29th September, 1964.

River Improvement Act 1958.

LONGWARRY DRAINAGE TRUST.—ACQUISITION OF LAND.

HIS Excellency the Governor of the State of Victoria, by and with the advice of the Executive Council of the said State, doth by Order made on the 29th day of September, 1964, pursuant to the provisions of the River Improvement Act 1958 consent to the purchase by the Longwarry Drainage Trust of approximately 4½ acres of land being lots 1, 2, 3 and 4, Parts of Crown allotments 123A, 123B and 123C, Parish of Drouin West, County of Buln Buln, for drainage works, and being the area shown in red colour on the plan approved by the Governor in Council on the 29th day of September, 1964.—(Corres. 60/5319.)

J. COLQUHOUN,
Clerk of the Executive Council.

At the Executive Council Chamber,
Melbourne, 29th September, 1964.

EDUCATION DEPARTMENT.

APPOINTMENT OF SUMMONING OFFICER.

UNDER section 5 of the Education Act 1958, I hereby appoint—

RONALD JAMES BREWER,
to summon parents within the State of Victoria.

JOHN BLOOMFIELD,
Minister of Education.
21st September, 1964.

DEPARTMENT OF MINES.

TAILINGS LICENCES GRANTED.

3320, Tailings Licence; Walter James Witney; Parishes of Lauraville and Knockwood.

3349, Tailings Licence; William Baden Powell Henry; Parish of Maldon.

T. A. DARCY,
Minister of Mines.

REVOCATION OF APPOINTMENT.

HIS Excellency the Governor of the State of Victoria, by and with the advice of the Executive Council thereof, has, by Order made on the 22nd day of September, 1964, revoked the following appointment, viz.:—

DEPARTMENT OF CROWN LANDS AND SURVEY.

DAVID HUTCHINS
as a Bailiff of Crown lands.

J. COLQUHOUN,
Clerk of the Executive Council.

At the Executive Council Chamber,
Melbourne, 22nd September, 1964.

APPOINTMENTS.

HIS Excellency the Governor of the State of Victoria, by and with the advice of the Executive Council thereof, has, by Orders made on the 22nd day of September, 1964, been pleased to make the undermentioned appointments, viz.:—

CHIEF SECRETARY'S DEPARTMENT.

Electoral Registrars (Acting).

VICTOR LAURENCE MANNIX

to be Electoral Registrar (Acting) for the Mildura, Ouyen, Rainbow, Red Cliffs and Robinvale Subdivisions of the Electoral District of Mildura; and for the Birchip, Boort, Hopetoun, Jeparit, Kerang, Nyah West, Quambatook, Sea Lake, Swan Hill and Wycheproof Subdivisions of the Electoral District of Swan Hill, to take effect on and from the 7th September, 1964, during the absence, on leave, of Henry Alfred Harmer;

ROBERT ALEXANDER MATHER

to be Electoral Registrar (Acting) for the Brunswick South, Brunswick West, Mitchell and Moreland Subdivisions of the Electoral District of Brunswick West; and for the Coburg and Coburg West Subdivisions of the Electoral District of Coburg, to take effect on and from the 8th September, 1964, during the absence, on leave, of Alan Carlyle Verey; and

JOHN WEBB

to be Electoral Registrar (Acting) for the Oakleigh and Oakleigh East Subdivisions of the Electoral District of Oakleigh; and for the Bentleigh North, Carnegie and Glenhuntly Subdivisions of the Electoral District of Ormond, to take effect on and from the 28th September, 1964, during the absence, on leave, of William John Champion Furlonger.

Governor (Acting) of Prison.

KENNETH EARL LEWER,

pursuant to the provisions of the Gaols Act 1958, to be Governor (Acting) of Won Wron Reforestation Prison, from the 2nd September, 1964, vice A. A. Weatherall, suspended from duty.

Member and Chairman of Metropolitan Fire Brigades Appeal Tribunal.

JOHN WHITFORD MARWICK, Metropolitan Stipendiary Magistrate,
pursuant to the provisions of the Metropolitan Fire Brigades Act 1958, to be a Member and Chairman of the Metropolitan Fire Brigades Appeal Tribunal, for a term of two years.

DEPARTMENT OF CROWN LANDS AND SURVEY.

Bailiff of Crown Lands.

WILLIAM HAROLD HIGGINBOTHAM
to be a Bailiff of Crown lands.

LAW DEPARTMENT.

Commissioners for Taking Declarations, &c.

ROBERT REEVE CRANE, 3 Haydon-court, Knoxfield, to be a Commissioner for taking Declarations and Affidavits, pursuant to the provisions of the Evidence Act 1958, to resign upon removing from the neighbourhood of the address stated; and

MAURICE TASMAN DEEKER, care of C. H. Tutton Pty. Ltd., Edward-street, Oakleigh; and

JAMES PIERCE, care of Commonwealth Banking Corporation, North Richmond,

to be Commissioners for taking Declarations and Affidavits, pursuant to the provisions of the Evidence Act 1958, to resign upon ceasing to occupy their present positions.

Deputy Clerk of the Peace, &c.

JOHN HENRY WILKINSON

to be Deputy Clerk of the Peace, Registrar of the County Court, Clerk of the Children's Court and Clerk of Petty Sessions at Warragul and Clerk of the Children's Court and Clerk of Petty Sessions at Bunyip, Drouin and Neerim South, during the absence of K. J. Craddock on annual leave, to take effect from the date of commencement of duty.

Deputy Prothonotary, &c.

GREGORY FRANCIS MEEHAN

to be Deputy Prothonotary, Clerk of the Peace for the Western Bailiwick, Registrar of the County Court, Clerk of Petty Sessions and Clerk of the Children's Court at Warrambrook, and Clerk of Petty Sessions and Clerk of the Children's Court at Koroit and Port Fairy during the absence of V. G. Stafford on annual leave, to take effect from the date of commencement of duty.

Member and Chairman of Companies Auditors Board.

JOHN STANLEY ELDER

to be a Member and Chairman of the Companies Auditors Board in accordance with the provisions of section 8 (2) (a) of the Companies Act 1961, to hold office from the 22nd September, 1964, until 22nd February, 1966, both dates inclusive.

DEPARTMENT OF THE TREASURER.

Collector of Imposts (Acting)

BERNARD NEVILLE BENEDICT

to act temporarily as Collector of Imposts, Chief Secretary's Office, during the absence of D. H. McDermott, on leave.

Receiver of Revenue (Acting).

GREGORY FRANCIS MEEHAN

to act temporarily as Receiver of Revenue, Warrambrook, during the absence of V. G. Stafford, on leave.

J. COLQUHOUN,

Clerk of the Executive Council.

At the Executive Council Chamber,
Melbourne, 22nd September, 1964.

APPOINTMENTS.

HIS Excellency the Governor of the State of Victoria, by and with the advice of the Executive Council thereof, has, by Orders made on the 29th day of September, 1964, been pleased to make the under-mentioned appointments, viz.:—

DEPARTMENT OF WATER SUPPLY.

Members of Sewerage Authority.

BERNARD JOHN GRELLIS, and

DONALD JOHN RAMSAY

to be Members of the Red Cliffs Sewerage Authority each for a period of four years from the date hereof, subject to the provisions of Sewerage Districts Act 1958.

River Improvement Trust Commissioner.

ROY THORNTON HILL

to be a Commissioner of the Broken River Improvement Trust for a period of four years from the date hereof, subject to the provisions of the River Improvement Act 1958.

J. COLQUHOUN,

Clerk of the Executive Council.

At the Executive Council Chamber,
Melbourne, 29th September, 1964.

RESIGNATIONS.

HIS Excellency the Governor of the State of Victoria, by and with the advice of the Executive Council thereof, has, by Orders made on the 22nd day of September, 1964, accepted the resignations of the persons named hereunder of the offices mentioned, viz.:—

LAW DEPARTMENT.

LESLIE JOHN HERBERT, as a Commissioner for taking Declarations and Affidavits, pursuant to the provisions of the Evidence Act 1958.

JOHN MILLER RODD, as a Member and Chairman of the Companies Auditors Board, to take effect from midnight on the 21st September, 1964.

J. COLQUHOUN,

Clerk of the Executive Council.

At the Executive Council Chamber,
Melbourne, 22nd September, 1964.

DEPARTMENT OF CROWN LANDS AND SURVEY.

At the Executive Council Chamber, Melbourne, the twenty-second day of September, 1964.

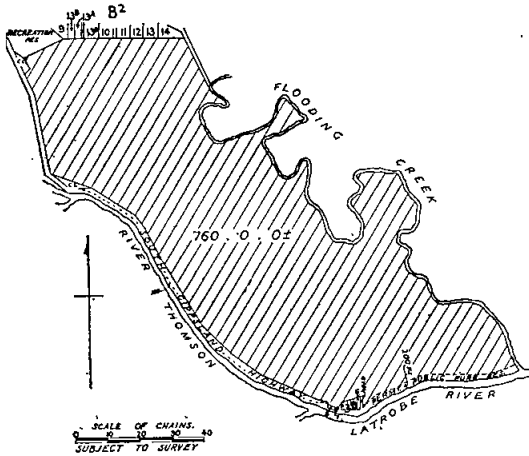
PRESENT:

His Excellency the Governor of Victoria.
Mr. Thompson | Mr. Reid.
Mr. Darcy

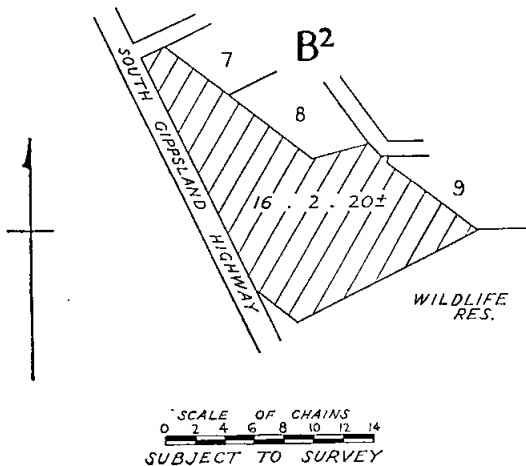
LANDS TEMPORARILY RESERVED AS SITES.

HIS Excellency the Governor of the State of Victoria, by and with the advice of the Executive Council thereof, doth hereby, in pursuance of the provisions of the Land Act 1958, reserve, temporarily, and also except from occupation for mining purposes under any miner's right, the lands hereinafter described:—

SALE.—Site for Wildlife purposes, 760 acres more or less, Parish of Sale, County of Tanjil, as indicated by hachure on plan hereunder.—(S.242⁽¹¹⁾) (Rs.8371).



SALE.—Site for Public Recreation, 16 acres 2 roods 20 perches more or less, Parish of Sale, County of Tanjil, as indicated by hachure on plan hereunder.—(S.242⁽¹²⁾) (Rs.8372).



And the Honorable James Charles Murray Balfour, Her Majesty's Commissioner of Crown Lands and Survey for the State of Victoria, shall give the necessary directions herein accordingly.

J. COLQUHOUN,
Clerk of the Executive Council.

DEPARTMENT OF CROWN LANDS AND SURVEY.

At the Executive Council Chamber, Melbourne, the twenty-second day of September, 1964.

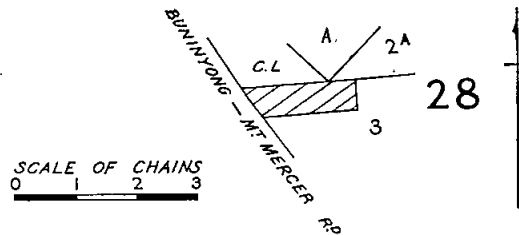
PRESENT:

His Excellency the Governor of Victoria.
Mr. Thompson | Mr. Reid.
Mr. Darcy


UNUSED ROADS CLOSED.

HIS Excellency the Governor of the State of Victoria, by and with the advice of the Executive Council thereof, doth hereby direct that, in pursuance of the provisions of section 349 of the Land Act 1958, the unused roads referred to hereunder be closed, viz:—

Township of Durham Lead, Parish of Buninyong, County of Grant, being the road indicated by hachure on plan hereunder.—(D.213⁽²⁾) (J.26750).



Parish of Wyeecoo, County of Benambra, being the road indicated by hachure on plan hereunder.—(W.340⁽²⁾) (H.028792).



And the Honorable James Charles Murray Balfour, Her Majesty's Commissioner of Crown Lands and Survey for the State of Victoria, shall give the necessary directions herein accordingly.

J. COLQUHOUN,
Clerk of the Executive Council.

DEPARTMENT OF CROWN LANDS AND SURVEY.

At the Executive Council Chamber, Melbourne, the twenty-second day of September, 1964.

PRESENT:

His Excellency the Governor of Victoria.
Mr. Thompson | Mr. Reid.
Mr. Darcy

REVOCATIONS OF TEMPORARY RESERVATIONS OF LAND BY ORDERS IN COUNCIL.

HIS Excellency the Governor of the State of Victoria, by and with the advice of the Executive Council thereof, doth hereby, in pursuance of the provisions of the Land Act 1958, revoke the temporary reservations of land by Orders in Council hereinafter referred to, viz:—

GANNAWARRA.—Order in Council of 11th September, 1928, of 8 acres 0 roods 36 perches of land in the Parish of Gannawarra, as a site for Public purposes (State School Forest Plantation).—(Rs.3740.)

GLENLOGIE.—Order in Council of 18th January, 1909, of 17 acres 1 rood 16 perches of land in the Parish of Glenlogie, as a site for the Supply of Gravel.—(C.39166.)

LEONGATHA.—Order in Council of 24th October, 1932, of 82 acres 0 roods 19 perches of land in the Township of Leongatha, as a site for Public Recreation, Convenience and Amusement of the People, so far only as regards the portion thereof comprised within the boundaries published in the *Government Gazette* of 19th August, 1964, and containing 3 roods 30 perches more or less.—(Rs.2446.)

YERTO.—Order in Council of the 14th March, 1962, of 38,000 acres more or less of land in the Counties of Bogong, Dargo, Delatite and Wonnangatta, as a site for an Alpine Resort, so far only as regards the portion in the Parish of Yertoo, County of Dargo, defined by description and hachure on plan published in the *Government Gazette* of the 19th August, 1964, and containing 2 acres 2 roods 38 perches.—(Rs.8115.)

Page 2688

And the Honorable James Charles Murray Balfour, Her Majesty's Commissioner of Crown Lands and Survey for the State of Victoria, shall give the necessary directions herein accordingly.

J. COLQUHOUN,
Clerk of the Executive Council.

DEPARTMENT OF CROWN LANDS AND SURVEY.

At the Executive Council Chamber, Melbourne, the
twenty-second day of September, 1964.

PRESENT:

His Excellency the Governor of Victoria.

Mr. Thompson

Mr. Reid.

Mr. Darcy

LAND PERMANENTLY RESERVED AS A SITE.

HIS Excellency the Governor of the State of Victoria, by and with the advice of the Executive Council thereof, doth hereby, in pursuance of the provisions of the *Land Act 1958*, permanently reserve as a site the land hereinafter described:—

PRAHRAN.—As a site for the Recreation and Convenience of the People, 1 acre 3 roods 10 perches more or less, of land in the Parish of Prahran, east of Elsternwick, in addition to and adjoining the site permanently reserved, therefor by Order in Council of the 17th January, 1888, and excepted from occupation for mining purposes under any miner's right.—(Rs.3409.)

And the Honorable James Charles Murray Balfour, Her Majesty's Commissioner of Crown Lands and Survey for the State of Victoria, shall give the necessary directions herein accordingly.

J. COLQUHOUN,
Clerk of the Executive Council.

COUNTRY ROADS BOARD.

At the Executive Council Chamber, Melbourne, the
twenty-second day of September, 1964.

PRESENT:

His Excellency the Governor of Victoria.

Mr. Thompson

Mr. Reid.

Mr. Darcy

ORDER APPROVING OF WIDENING AN EXISTING MAIN ROAD IN THE CITY OF WAVERLEY.

WHEREAS the Country Roads Board constituted under the *Country Roads Act 1958* (No. 6229) has represented to His Excellency the Governor in Council that it appears to it desirable that the existing Springvale-road in the City of Waverley (declared to be a main road under the said Act which declaration was confirmed by the Order in Council published in the *Government Gazette* of the 30th September, 1936, on page 2596) should be widened by the said Board: And whereas the said Board in accordance with the requirements of section 19 of the said cited Act has caused to be prepared a map plan and estimate showing the points between which and on and through what land the said widening is proposed to be made and the cost of acquiring the land: And whereas on an inspection of the said map and plan and a consideration of the said estimate His Excellency the Governor in Council is satisfied that there are funds legally available for acquiring the land: Now therefore be it known by this present Order that His Excellency the Governor of the

State of Victoria with the advice of the Executive Council thereof doth hereby approve of the said road being widened, that is to say:—

All those pieces of land in the Parish of Mulgrave, the boundaries of which are as follow:—

- (a) Commencing at the north-western angle of lot 2 on plan of subdivision numbered 39414, lodged in the Office of Titles, and being part of Crown portion 78 of the said parish; thence by lines bearing respectively 2 deg. 1 min. 288 feet, 178 deg. 29½ min. 211 ft. 5 in., 182 deg. 1 min. 97 feet, 272 deg. 1 min. 13 feet and 2 deg. 1 min. 20 feet to the point of commencement.
- (b) Commencing at a point on the eastern boundary of Crown portion 23 of the said parish, distant 1 deg. 58 min. 192 ft. 8½ in. from the south-eastern angle of the said Crown portion; thence by lines bearing respectively 271 deg. 58 min. 13 feet, 5 deg. 13 min. 170 ft. 5½ in., 90 deg. 38 min. 3 ft. 4 in. and 181 deg. 58 min. 170 ft. 3½ in. to the point of commencement.
- (c) Commencing at a point on the eastern boundary of Crown portion 80 of the said parish, distant 180 deg. 30½ min. 225 ft. 11¼ in. from the north-eastern angle of the said Crown portion; thence by lines bearing respectively 180 deg. 30½ min. 273 feet, 356 deg. 29½ min. 185 ft. 5½ in., 0 deg. 30½ min. 88 feet and 90 deg. 30 min. 13 feet to the point of commencement—

which said pieces of land are particularly delineated and shown coloured red on survey plan numbered 9642, lodged in the office of the Country Roads Board.

And the Honorable Murray Victor Porter, Her Majesty's Commissioner of Public Works for the State of Victoria, shall give the necessary directions herein accordingly.

J. COLQUHOUN,
Clerk of the Executive Council.

COUNTRY ROADS BOARD.

At the Executive Council Chamber, Melbourne, the
twenty-second day of September, 1964.

PRESENT:

His Excellency the Governor of Victoria.

Mr. Thompson

Mr. Reid.

Mr. Darcy

ORDER APPROVING OF A DEVIATION FROM A MAIN ROAD IN THE SHIRE OF BUNGAREE.

WHEREAS the Country Roads Board constituted under the *Country Roads Act 1958* (No. 6229) has represented to His Excellency the Governor in Council that it appears to it desirable that the deviation hereinafter referred to from the existing Daylesford-Ballarat road in the Shire of Bungaree (declared to be a main road under the said Act which declaration was confirmed by the Order in Council published in the *Government Gazette* of the 1st September, 1915, on page 3122) should be made by the said Board: And whereas the said Board in accordance with the requirements of section 19 of the said cited Act has caused to be prepared a map plan and estimate showing the points between which and on and through what land the said deviation is proposed to be made and the cost of acquiring the land: And whereas on an inspection of the said map and plan and a consideration of the said estimate His Excellency the Governor in Council is satisfied that there are funds legally available for acquiring the land: Now therefore be it known by this present Order that His Excellency the Governor of the State of Victoria with the advice of the Executive Council thereof doth hereby approve of the said road being made, that is to say:—

All those pieces of land in the Parish of Ballarat, the boundaries of which are as follow:—

- (a) Commencing at the south-western angle of allotment 10, section 3, of the said parish; thence by lines bearing respectively 256 deg. 53 min. 425 links, 291 deg. 54 min. 115.1 links, 81 deg. 37¼ min. 798.4 links and 256 deg. 53 min. 276.4 links to the point of commencement.
- (b) Commencing at the north-western angle of allotment 2, section 3, of the said parish; thence by lines bearing respectively 76 deg. 53 min. 721.1 links, 90 deg. 45 min. 337 links, 259 deg. 42 min. 556.7 links, 208 deg. 58½ min. 28.7 links, 338 deg. 15 min. 22.7 links, 255 deg. 44 min.

100.8 links, 158 deg. 15 min. 22.7 links, 296 deg. 59½ min. 34.1 links, 255 deg. 44 min. 360 links and 360 deg. 0 min. 63.5 links to the point of commencement.

Also, all that piece of land in the Parishes of Ballarat and Bungaree, the boundaries of which are as follow:—

Commencing at the south-eastern angle of allotment 8, section 3, Parish of Ballarat; thence by lines bearing respectively 270 deg. 45 min. 173.4 links, 74 deg. 34 min. 331.1 links, 66 deg. 27 min. 379.9 links, 233 deg. 59½ min. 90.6 links, 219 deg. 49 min. 18.2 links, 231 deg. 31 min. 285 links and 270 deg. 45 min. 186 links to the point of commencement.

Also, all those pieces of land in the Parish of Bungaree, the boundaries of which are as follow:—

- (a) Commencing at a point on the northern boundary of allotment 1, section 9, of the said parish, distant 273 deg. 33½ min. 38.7 links from the north-eastern angle of the said allotment; thence by lines bearing respectively 242 deg. 48½ min. 1,090.1 links, 233 deg. 3 min. 826.2 links, 220 deg. 19½ min. 447 links, 219 deg. 1 min. 1,256.3 links, 30 deg. 5½ min. 1,215.5 links, 38 deg. 52 min. 526.2 links, 53 deg. 3 min. 868.7 links, 62 deg. 48½ min. 771 links and 93 deg. 33½ min. 391.2 links to the point of commencement.
- (b) Commencing at the south-eastern angle of allotment 1, section 8, of the said parish; thence by lines bearing respectively 273 deg. 33½ min. 116.9 links, 58 deg. 14½ min. 525.9 links and 229 deg. 19½ min. 435.8 links to the point of commencement—

which said pieces of land are particularly delineated and shown coloured red and yellow on survey plans numbered 9691 and 9692, lodged in the office of the Country Roads Board.

And the Honorable Murray Victor Porter, Her Majesty's Commissioner of Public Works for the State of Victoria, shall give the necessary directions herein accordingly.

J. COLQUHOUN,
Clerk of the Executive Council.

COUNTRY ROADS BOARD.

At the Executive Council Chamber, Melbourne, the
twenty-second day of September, 1964.

PRESENT:

His Excellency the Governor of Victoria.
Mr. Thompson | Mr. Reid.
Mr. Darcy

DECLARATION OF A DEVIATION FROM THE YARRAM-TRARALGON ROAD IN THE SHIRE OF ALBERTON.

WHEREAS by sections 21 and 58 of the *Country Roads Act 1958* (No. 6229) it is amongst other things enacted that when the Country Roads Board under the provisions of the *Country Roads Act* has by Resolution declared a deviation to be a main road the said Board may also declare that such deviation shall be in lieu of any existing road or part thereof named in such Resolution and that on publication in the *Government Gazette* of the Order confirming such Resolution the existing road or part thereof shall cease to be a main road or be discontinued as provided in the Resolution: And whereas the said Board has by Resolution declared the deviation on the land described in the First Schedule to such Resolution to be a main road and has also declared that such deviation shall be in lieu of the part of the existing road being the land described in the Second Schedule to the said Resolution and that such part of the said existing road as is described in the Third Schedule shall be discontinued: Now therefore His Excellency the Governor of the State of Victoria by and with the advice of the Executive Council thereof doth hereby confirm the said Resolution.

Resolution for Declaration of a Deviation of a Main Road under the Country Roads Act.

Whereas the land the site of the road the course of which is below set out was taken by the Board under the provisions of the *Country Roads Act 1958* for the purpose of constructing such road deviation which road deviation has now being laid out and formed on the same: And whereas the said Board (being the Country Roads Board

incorporated under the said Act) thinks that the road aforesaid is fit to be used as a public highway such Board at a meeting now holden acting under the authority conferred upon it by sections 21 and 58 of the said Act doth by this present Resolution hereby declare the said road deviation the course of which is described in the First Schedule hereto with the commencing and terminating points thereof respectively specified to be part of a main road within the meaning and for the purposes of the *Country Roads Act 1958*: And the said Board doth also declare that such deviation shall be in lieu of the existing road or part thereof described in the Second Schedule hereto and that such part of the said existing road as is described in the Third Schedule shall be discontinued.

FIRST SCHEDULE. Shire of Alberton.

2. Yarram-Traralgon road (102).—All those pieces of land in the Parish of Willung, the boundaries of which are as follow:—

- (a) Commencing at the north-western angle of allotment 53 of the said parish; thence by lines bearing respectively 92 deg. 46 min. 25.5 links, 184 deg. 14 min. 543.3 links, 166 deg. 34 min. 370 links, 153 deg. 47 min. 407.6 links, 134 deg. 42 min. 327.7 links, 119 deg. 47½ min. 706.3 links, 209 deg. 48 min. 11.4 links, 286 deg. 48 min. 542.9 links, 313 deg. 12 min. 295 links, 334 deg. 4 min. 661.4 links, 346 deg. 55 min. 368.6 links, 359 deg. 56 min. 386.2 links, and 5 deg. 50 min. 162 links to the point of commencement.
- (b) Commencing at an angle in the eastern boundary of the existing Yarram-Traralgon road, through allotment 51B of the said parish, formed by the intersection of lines bearing 161 deg. 37½ min. and 188 deg. 22½ min.; thence by lines bearing respectively 341 deg. 37½ min. 180 links, 318 deg. 30½ min. 512 links, 119 deg. 9½ min. 209.6 links, 210 deg. 20 min. 47.4 links, 142 deg. 34 min. 300.4 links, 162 deg. 38½ min. 181.1 links, 184 deg. 37½ min. 325.5 links, 185 deg. 21½ min. 265.3 links, 190 deg. 19½ min. 525 links, 194 deg. 46½ min. 450.7 links, 203 deg. 56½ min. 334.7 links, 211 deg. 27 min. 297.8 links, 287 deg. 30½ min. 192 links, 16 deg. 22 min. 80.5 links, 63 deg. 28½ min. 120.9 links, 32 deg. 7½ min. 390 links, 21 deg. 21½ min. 270 links, 7 deg. 10½ min. 290 links, 30 deg. 13½ min. 288 links, and 8 deg. 22½ min. 802 links to the point of commencement.
- (c) Commencing at an angle in the western boundary of the existing Yarram-Traralgon road, through allotment 51B of the said parish, formed by the intersection of lines bearing 8 deg. 22½ min. and 341 deg. 37½ min.; thence by lines bearing respectively 188 deg. 22½ min. 600.9 links, 0 deg. 8 min. 461.2 links, 341 deg. 6½ min. 300.8 links, 333 deg. 3½ min. 361.4 links, 138 deg. 30½ min. 460 links and 161 deg. 37½ min. 135.8 links to the point of commencement.
- (d) Commencing at an angle in the western boundary of the existing Yarram-Traralgon road through allotment 51B of the said parish, formed by the intersection of lines bearing 30 deg. 13½ min. and 8 deg. 22½ min.; thence by lines bearing respectively 210 deg. 13½ min. 272.1 links, 22 deg. 28 min. 416 links and 188 deg. 22½ min. 150.9 links to the point of commencement.
- (e) Commencing at the south-eastern angle of allotment 51B of the said parish; thence by lines bearing respectively 246 deg. 50½ min. 89.5 links, 25 deg. 57½ min. 812 links, 20 deg. 51½ min. 317 links, 48 deg. 30 min. 169.6 links, 41 deg. 3 min. 272.1 links, 45 deg. 56 min. 312.1 links, 49 deg. 55 min. 363.9 links, 43 deg. 4 min. 349.1 links, 107 deg. 30½ min. 213.2 links, 232 deg. 49½ min. 748.4 links, 226 deg. 33½ min. 696 links and 207 deg. 38½ min. 1,152 links to the point of commencement.
- (f) Commencing at a point on the southern boundary of allotment 51B of the said parish, distant 66 deg. 50½ min. 765.8 links from the southern angle of the said allotment; thence by lines bearing respectively 45 deg. 33 min. 458.5 links, 205 deg. 57½ min. 254.4 links and 246 deg. 50½ min. 234.9 links to the point of commencement—

which said pieces of land are particularly delineated and shown coloured red on survey plan numbered 8776A lodged in the office of the Country Roads Board.

SECOND SCHEDULE.
Shire of Alberton.

2. *Yarram-Traralgon road (102)*.—All that piece of land in the Parish of Willung, the boundaries of which are as follow:—Commencing at a point in allotment 51B of the said parish, distant 66 deg. 50½ min. 1,000.7 links, 25 deg. 57½ min. 923 links and 20 deg. 51½ min. 121.5 links from the southern angle of the said allotment; thence by lines bearing respectively 20 deg. 51½ min. 162.3 links, 348 deg. 52½ min. 358.8 links, 28 deg. 56½ min. 144.7 links, 46 deg. 13½ min. 360.1 links, 358 deg. 38½ min. 101.2 links, 348 deg. 40½ min. 295.5 links, 26 deg. 24½ min. 177.2 links, 52 deg. 18½ min. 124.4 links, 88 deg. 16½ min. 172 links, 125 deg. 22½ min. 200.1 links, 93 deg. 35½ min. 332.6 links, 63 deg. 28½ min. 218 links, 196 deg. 22 min. 136.3 links, 243 deg. 28½ min. 152.1 links, 273 deg. 35½ min. 388 links, 305 deg. 22½ min. 195 links, 254 deg. 14½ min. 166.8 links, 206 deg. 24½ min. 120 links, 168 deg. 40½ min. 270 links, 178 deg. 38½ min. 154 links, 226 deg. 13½ min. 389 links, 208 deg. 56½ min. 93 links, 168 deg. 52½ min. 351 links and 228 deg. 30 min. 215.5 links to the point of commencement—which said piece of land is particularly delineated and shown coloured light-blue on survey plan numbered 8776A lodged in the office of the Country Roads Board.

THIRD SCHEDULE.
Shire of Alberton.

2. *Yarram-Traralgon road (102)*.—All that piece of land in the Parish of Willung, the boundaries of which are as follow:—Commencing at a point on the northern boundary of allotment 52 of the said parish, distant 92 deg. 53½ min. 670 links from the north-western angle of the said allotment; thence by lines bearing respectively 125 deg. 31 min. 674.6 links, 111 deg. 47½ min. 635.4 links, 286 deg. 41½ min. 961.4 links and 310 deg. 8½ min. 689 links to the point of commencement—which said piece of land is particularly delineated and shown coloured dark-blue on survey plan numbered 8776A lodged in the office of the Country Roads Board.

The common seal of Country Roads Board was hereto affixed, at Kew, this fourteenth day of September, One thousand nine hundred and sixty-four, in the presence of—

(SEAL) I. J. O'DONNELL, Chairman.
F. WEST, Member.
N. L. ALLANSON, Secretary.

And the Honorable Murray Victor Porter, Her Majesty's Commissioner of Public Works for the State of Victoria, shall give the necessary directions herein accordingly.

J. COLQUHOUN,
Clerk of the Executive Council.

COUNTRY ROADS BOARD.

At the Executive Council Chamber, Melbourne, the twenty-second day of September, 1964.

PRESENT:

His Excellency the Governor of Victoria.
Mr. Thompson | Mr. Reid.
Mr. Darcy

DECLARATION OF A DEVIATION FROM THE PRINCES HIGHWAY IN THE SHIRE OF ORBOST.

WHEREAS by sections 74 and 58 of the *Country Roads Act 1958 (No. 6229)* it is amongst other things enacted that when the Country Roads Board under the provisions of the Country Roads Act has by Resolution declared a deviation to be a State highway the said Board may also declare that such deviation shall be in lieu of any existing highway or part thereof named in such Resolution and that on publication in the *Government Gazette* of the Order confirming such Resolution the existing highway or part thereof shall cease to be a State highway or be discontinued as provided in the Resolution: And whereas the said Board has by Resolution declared the deviation on the land described in the First Schedule to such Resolution to be a State highway and has also declared that such deviation shall be in lieu of the part of the existing highway being the land described in the Second Schedule to the said Resolution and that such part of the said existing highway shall be discontinued: Now therefore His Excellency the Governor of the State of Victoria by and with the advice of the Executive Council thereof doth hereby confirm the said Resolution.

Resolution for Declaration of a Deviation of a State Highway under the Country Roads Act.

Whereas the land the site of the highway the course of which is below set out was taken by the Board under the provisions of the *Country Roads Act 1958* for the purpose of constructing such highway deviation which highway deviation has now been laid out and formed on the same: And whereas the said Board (being the Country Roads Board incorporated under the said Act) thinks that the highway aforesaid is fit to be used as a public highway such Board at a meeting now holden acting under the authority conferred upon it by sections 74 and 58 of the said Act doth by this present Resolution hereby declare the said highway deviation the course of which is described in the First Schedule hereto with the commencing and terminating points thereof respectively specified to be part of a State highway within the meaning and for the purposes of the *Country Roads Act 1958*: And the said Board doth also declare that such deviation shall be in lieu of the existing highway or part thereof described in the Second Schedule hereto.

FIRST SCHEDULE.

Shire of Orbost.

1. *Princes Highway*.—All that piece of land in the Parishes of Purgagoolah and Nungal, being a roadway 2 and 3 chains wide, and commencing at mileage 263.3 in the Parish of Purgagoolah; thence northerly and north-easterly by a 2-chain reserve, to and across the Bemm River at 264.35 miles; thence further north-easterly by a 2-chain reserve to and across Poddys Creek at 265.9 miles; thence northerly by a 2-chain reserve to 266.23 miles; thence northerly and north-easterly by a 3-chain reserve to 266.45 miles; thence north-easterly, easterly and south-easterly by a 2-chain reserve to 267.05 miles; thence easterly by a 3-chain reserve to 267.20 miles; thence easterly and north-easterly by a 2-chain reserve to 267.81 miles; thence north-easterly by a 3-chain reserve to 267.96 miles; thence generally easterly, south-easterly and easterly by a 2-chain reserve along the southern boundary of Lind Park to 269.38 miles; thence easterly by a 3-chain reserve to 269.82 miles and north-easterly and easterly by a 2-chain reserve to 270.49 miles; thence north-easterly, northerly and north-easterly by a 3-chain reserve to 271.07 miles (Lind Park Saddle); thence north-easterly by a 2-chain reserve to 271.35 miles; thence generally easterly and north-easterly by a 3-chain reserve to 272.17 miles; thence north-easterly by a 2-chain reserve to its junction with the existing Princes Highway in the Parish of Nungal at 272.75 miles—which said piece of land is more particularly delineated and shown coloured red on survey plans numbered 8782 to 8789 (inclusive), lodged in the office of the Country Roads Board.

SECOND SCHEDULE.

Shire of Orbost.

Princes Highway.—All that piece of land in the Parishes of Purgagoolah, Winyar and Nungal, being a roadway generally 1½ and 3 chains wide, and commencing at mileage 263.3 in the Parish of Purgagoolah; thence generally northerly to and through allotments 1B and 1C of the parish last named; thence northerly to and across the Bemm River (survey plan No. 4296) and further northerly and north-easterly through the Parish of Nungal to and through the Township of Winyar; thence generally easterly through the Township of Club Terrace in the Parish of Winyar; thence generally south-easterly and easterly through Lind Park in the Parish of Nungal to its junction with the new highway at mileage 272.75—which said piece of land is more particularly delineated and shown coloured blue on survey plan numbered 8722, lodged in the office of the Country Roads Board.

The common seal of Country Roads Board was hereto affixed, at Kew, this fourteenth day of September, One thousand nine hundred and sixty-four, in the presence of—

(SEAL) I. J. O'DONNELL, Chairman.
F. WEST, Member.
N. L. ALLANSON, Secretary.

And the Honorable Murray Victor Porter, Her Majesty's Commissioner of Public Works for the State of Victoria, shall give the necessary directions herein accordingly.

J. COLQUHOUN,
Clerk of the Executive Council.

COUNTRY ROADS BOARD.

At the Executive Council Chamber, Melbourne, the
twenty-second day of September, 1964.

PRESENT:

| | |
|--|-----------|
| His Excellency the Governor of Victoria. | |
| Mr. Thompson | Mr. Reid. |
| Mr. Darcy | |

ORDER APPROVING OF WIDENING AN EXISTING
STATE HIGHWAY IN THE SHIRE OF AVOCA.

WHEREAS the Country Roads Board constituted under the Country Roads Act 1958 (No. 6229) has represented to His Excellency the Governor in Council that it appears to it desirable that the existing Pyrenees Highway in the Shire of Avoca (declared to be a State highway under the said Act which declaration was confirmed by the Order in Council published in the Government Gazette of the 3rd December, 1947, on pages 5946-7) should be widened by the said Board: And whereas the said Board in accordance with the requirements of section 19 of the said cited Act has caused to be prepared a map plan and estimate showing the points between which and on and through what land the said widening is proposed to be made and the cost of acquiring the land: And whereas on an inspection of the said map and plan and a consideration of the said estimate His Excellency the Governor in Council is satisfied that there are funds legally available for acquiring the land: Now therefore be it known by this present Order that His Excellency the Governor of the State of Victoria with the advice of the Executive Council thereof doth hereby approve of the said highway being widened, that is to say:—

All that piece of land in the Parish of Avoca, the boundaries of which are as follow:—Commencing at the southern angle of portion W of the said parish; thence by lines bearing respectively 255 deg. 0 min. 1,700 links, 54 deg. 16 min. 1,162.3 links, 44 deg. 30 min. 721.6 links, 25 deg. 14 min. 1,399 links, 124 deg. 0 min. 8.2 links, 201 deg. 0 min. 800 links and 207 deg. 0 min. 822 links to the point of commencement—which said piece of land is particularly delineated and shown coloured red on survey plan numbered 9726, lodged in the office of the Country Roads Board.

And the Honorable Murray Victor Porter, Her Majesty's Commissioner of Public Works for the State of Victoria, shall give the necessary directions herein accordingly.

J. COLQUHOUN,
Clerk of the Executive Council.

COUNTRY ROADS BOARD.

At the Executive Council Chamber, Melbourne, the
twenty-second day of September, 1964.

PRESENT:

| | |
|--|-----------|
| His Excellency the Governor of Victoria. | |
| Mr. Thompson | Mr. Reid. |
| Mr. Darcy | |

DECLARATION OF A DEVIATION FROM THE
TALLANGATTA-CORRYONG ROAD IN THE SHIRE
OF UPPER MURRAY.

WHEREAS by sections 21 and 58 of the Country Roads Act 1958 (No. 6229) it is amongst other things enacted that when the Country Roads Board under the provisions of the Country Roads Act has by Resolution declared a deviation to be a main road the said Board may also declare that such deviation shall be in lieu of any existing road or part thereof named in such Resolution and that on publication in the Government Gazette of the Order confirming such Resolution the existing road or part thereof shall cease to be a main road or be discontinued as provided in the Resolution: And whereas the said Board has by Resolution declared the deviation on the land described in the First Schedule to such resolution to be a main road and has also declared that such deviation shall be in lieu of the part of the existing road being the land described in the Second Schedule to the said Resolution and that such part of the said existing road shall be discontinued: Now therefore His Excellency the Governor of the State of Victoria, by and with the advice of the Executive Council thereof doth hereby confirm the said Resolution.

Resolution for Declaration of a Deviation of a Main Road
under the Country Roads Act.

Whereas the land the site of the road the course of which is below set out was taken by the Board under the provisions of the Country Roads Act 1958 for the purpose of constructing such road deviation which road deviation has now been laid out and formed on the same: And whereas the said Board (being the Country Roads Board incorporated under the said Act) thinks that the road aforesaid is fit to be used as a public highway such Board at a meeting now holden acting under the authority conferred upon it by sections 21 and 58 of the said Act doth by this present Resolution hereby declare the said road deviation the course of which is described in the First Schedule hereto with the commencing and terminating points thereof respectively specified to be part of a main road within the meaning and for the purposes of the Country Roads Act 1958: And the said Board doth also declare that such deviation shall be in lieu of the existing road or part thereof described in the Second Schedule hereto and that such part of the said existing road shall be discontinued.

FIRST SCHEDULE.

Shire of Upper Murray.

4. Tallangatta-Corryong road (16804).—All those pieces of land in the Parish of Berrigama, the boundaries of which are as follow:—

- (a) Commencing at the western angle of allotment 7, section A, of the said parish; thence by lines bearing respectively 348 deg. 48 min. 159.5 links, 334 deg. 24 min. 387.4 links, 143 deg. 38 min. 645.7 links, 125 deg. 19 min. 545.9 links and 297 deg. 38 min. 711 links to the point of commencement.
- (b) Commencing at the south-eastern angle of allotment 31, section A, of the said parish; thence by lines bearing respectively 172 deg. 53 min. 314 links, 226 deg. 4 min. 205.6 links, 359 deg. 55½ min. 794.9 links and 162 deg. 5 min. 358 links to the point of commencement—

which said pieces of land are particularly delineated and shown coloured red and yellow on survey plans numbered 7577 and 7716, lodged in the office of the Country Roads Board.

SECOND SCHEDULE.

Shire of Upper Murray.

4. Tallangatta-Corryong road (16804).—All those pieces of land in the Parish of Berrigama, the boundaries of which are as follow:—

- (a) Commencing at the northern angle of allotment 7A, section A, of the said parish; thence by lines bearing respectively 334 deg. 24 min. 464 links, 143 deg. 32 min. 635.7 links and 297 deg. 38 min. 200.1 links to the point of commencement.
- (b) Commencing at a point on the eastern boundary of allotment 23, section A, of the said parish, distant 172 deg. 53 min. 314 links and 226 deg. 4 min. 205.6 links from the north-eastern angle of the said allotment; thence by lines bearing respectively 205 deg. 16 min. 747.1 links, 354 deg. 33 min. 338.9 links and 46 deg. 4 min. 487.4 links to the point of commencement.
- (c) Commencing at the south-western angle of allotment 31A, section A, of the said parish; thence by lines bearing respectively 173 deg. 1 min. 427.5 links, 226 deg. 4 min. 299.4 links, 25 deg. 16 min. 122.5 links, 359 deg. 55½ min. 909.5 links, 162 deg. 5 min. 340.2 links and 173 deg. 1 min. 65 links to the point of commencement—

which said pieces of land are particularly delineated and shown coloured blue on survey plans numbered 7577 and 7716, lodged in the office of the Country Roads Board.

The common seal of Country Roads Board was hereto affixed, at Kew, this fourteenth day of September, One thousand nine hundred and sixty-four, in the presence of—

(SEAL) I. J. O'DONNELL, Chairman.
F. WEST, Member.
N. L. ALLANSON, Secretary.

And the Honorable Murray Victor Porter, Her Majesty's Commissioner of Public Works for the State of Victoria, shall give the necessary directions herein accordingly.

J. COLQUHOUN,
Clerk of the Executive Council.

COUNTRY ROADS BOARD.

At the Executive Council Chamber, Melbourne, the
twenty-second day of September, 1964.

PRESENT:

His Excellency the Governor of Victoria.
Mr. Thompson | Mr. Reid.
Mr. Darcy

DECLARATION OF THE WIDENING OF MONBULK-SEVILLE ROAD IN THE SHIRE OF LILLYDALE.

WHEREAS by section 21 of the *Country Roads Act 1958* (No. 6229) it is amongst other things enacted that when the Country Roads Board under the provisions of the Country Roads Act has taken the land necessary for constructing the road or deviation or widening it shall as soon as it thinks such road or deviation or widening is fit to be used as a public highway by Resolution declare the road or deviation or widening to be a main road or part thereof and that upon publication in the *Government Gazette* of the Order of the Governor in Council confirming such Resolution such road or deviation or widening shall thereupon be a main road or a part thereof within the meaning of the said Act: And whereas the said Board has by Resolution declared the road on the land described in the Schedule to such Resolution to be part of a main road: Now therefore His Excellency the Governor of the State of Victoria by and with the advice of the Executive Council thereof doth hereby confirm the said Resolution.

Resolution for Declaration of the Widening of a Main Road under the Country Roads Act.

Whereas the land the site of the road the course of which is below set out was taken by the Board under the provisions of the Country Roads Act for the purpose of widening the main road aforesaid which widening has now been laid out and formed on the same: And whereas the said Board (being the Country Roads Board incorporated under the said Act) thinks that the widening aforesaid is fit to be used as part of a public highway such Board at a meeting now holden doth by this Resolution hereby declare the same as described in the Schedule hereto with the commencing and terminating points thereof respectively specified to be part of the main road within the meaning and for the purposes of the Country Roads Act.

SCHEDULE.

Shire of Lillydale.

9. *Monbulk-Seville road* (9409).—All those pieces of land in the Parish of Wandin Yallock, the boundaries of which are as follow:—

- (a) Commencing at a point on the western boundary of allotment 29A of the said parish, distant 151 deg. 30 min. 390.2 links from the north-western angle of the said allotment; thence by lines bearing respectively 143 deg. 0 min. 390.7 links, 135 deg. 56 min. 401.6 links, 307 deg. 29 min. 406.7 links and 331 deg. 30 min. 401.8 links to the point of commencement.

- (b) Commencing at the eastern angle of allotment 97 of the said parish; thence by lines bearing respectively 203 deg. 33 min. 56.1 links, 351 deg. 34 min. 73.3 links, 332 deg. 41 min. 184.6 links and 147 deg. 31 min. 219.3 links to the point of commencement—

which said pieces of land are particularly delineated and shown coloured red on survey plans numbered 8952 and 8953, lodged in the office of the Country Roads Board.

The common seal of Country Roads Board was hereto affixed, at Kew, this fourteenth day of September, One thousand nine hundred and sixty-four, in the presence of—

(SEAL) I. J. O'DONNELL, Chairman.
F. WEST, Member.
N. L. ALLANSON, Secretary.

And the Honorable Murray Victor Porter, Her Majesty's Commissioner of Public Works for the State of Victoria, shall give the necessary directions accordingly.

J. COLQUHOUN,
Clerk of the Executive Council.

COUNTRY ROADS BOARD.

At the Executive Council Chamber, Melbourne, the
twenty-second day of September, 1964.

PRESENT:

His Excellency the Governor of Victoria.
Mr. Thompson | Mr. Reid.
Mr. Darcy

ORDER APPROVING THE MAKING OF A BY-PASS IN THE CITY OF BROADMEADOWS.

WHEREAS:

I. Section 114 of the *Country Roads Act 1958* (herein called "the Act") provides (*inter alia*) in—

- (a) sub-section (1) thereof that the powers conferred upon municipal councils by Division 14 of Part XIX. of the *Local Government Act 1958* shall so far as applicable be conferred upon the Country Roads Board (herein called "the Board") so far as relates to the declaration of the alignment the widening and opening up of by-pass roads and that the provisions of the said Division shall with certain modifications extend and apply accordingly; and
- (b) sub-section (2) thereof that no by-pass road shall be widened or opened up pursuant to the said section unless the Governor in Council has by Order published in the *Government Gazette* approved such widening or opening up.

II. Section 101 of the Act provides (*inter alia*) that for the purposes of Part VII. of the Act sections 19 to 21 of the Act shall so far as applicable and with such adaptations as are necessary extend and apply with respect to by-pass roads.

III. The Board has—

- (a) in exercise of the powers conferred upon it by the said section 114 and for the purpose of opening up a by-pass road in the City of Broadmeadows under the name "Tullamarine By-pass Road" by Resolution dated the 29th day of June, 1964, fixed alignments for each side of the said road;
- (b) in accordance with the provisions of section 19 of the Act caused to be prepared a map, plan and estimate showing—
- (i) the points between which and the lands on and through which the said road is proposed to be made; and
- (ii) the cost of acquiring the land.

IV. The Governor in Council is satisfied that there are funds legally available for acquiring the said land:

Now therefore His Excellency the Governor of the State of Victoria with the advice of the Executive Council thereof by this Order approves, for the purposes of section 20 (as applied by the said section 101) and of section 114 of the Act, the acquisition of the said land (being the land described in the Schedule hereto) and the making of the said road.

SCHEDULE.

All that piece of land in the Parish of Tullamarine, the boundaries of which are as follow:—Commencing at a point on the eastern boundary of section 6 of the said parish, distant 358 deg. 56 min. 914 ft. 4½ in. from the south-eastern angle of the said section; thence by lines bearing respectively 317 deg. 53 min. 128 ft. 2 in., 315 deg. 4½ min. 1,289 ft. 6 in., 307 deg. 17½ min. 1,530 ft. 7½ in., 306 deg. 27 min. 2,186 ft. 2½ in., 303 deg. 8½ min. 781 ft. 7½ in., 297 deg. 42 min. 549 ft. 3 in., 359 deg. 59 min. 159 ft. 1½ in., 359 deg. 48½ min. 103 ft. 6½ in., 116 deg. 38½ min. 385 ft. 2½ in., 121 deg. 21 min. 639 ft. 8 in., 125 deg. 33½ min. 463 ft. 2½ in., 126 deg. 27 min. 2,185 ft. 9½ in., 125 deg. 31½ min. 1,523 ft. 11½ in., 121 deg. 56 min. 845 ft. 5½ in., 89 deg. 37½ min. 60 feet, 32 deg. 28 min. 107 ft. 1½ in., 179 deg. 16 min. 655 ft. 10½ in. and 178 deg. 56 min. 207 ft. 7½ in. to the point of commencement—which said piece of land is particularly delineated and shown coloured red and yellow on survey plans numbered 9612, 9613 and 9614, lodged in the office of the Country Roads Board.

And the Honorable Murray Victor Porter, Her Majesty's Commissioner of Public Works for the State of Victoria, shall give the necessary directions accordingly.

J. COLQUHOUN,
Clerk of the Executive Council.

COUNTRY ROADS BOARD.

At the Executive Council Chamber, Melbourne, the
twenty-second day of September, 1964.

PRESENT:

| | |
|--|-----------|
| His Excellency the Governor of Victoria. | |
| Mr. Thompson | Mr. Reid. |
| Mr. Darcy | |

ORDER APPROVING OF WIDENING AN EXISTING STATE HIGHWAY IN THE SHIRE OF BELLARINE.

WHEREAS the Country Roads Board constituted under the Country Roads Act 1958 (No. 6229) has represented to His Excellency the Governor in Council that it appears to it desirable that the existing Bellarine Highway in the Shire of Bellarine (declared to be a State highway under the said Act which declaration was confirmed by the Order in Council published in the *Government Gazette* of the 3rd December, 1947, on pages 5946-7) should be widened by the said Board: And whereas the said Board in accordance with the requirements of section 19 of the said cited Act has caused to be prepared a map plan and estimate showing the points between which and on and through what land the said widening is proposed to be made and the cost of acquiring the land: And whereas on an inspection of the said map and plan and a consideration of the said estimate His Excellency the Governor in Council is satisfied that there are funds legally available for acquiring the land: Now therefore be it known by this present Order that His Excellency the Governor of the State of Victoria with the advice of the Executive Council thereof doth hereby approve of the said highway being widened, that is to say:—

All that piece of land in the Parish of Moolap, the boundaries of which are as follow:—Commencing at a point on the southern boundary of portion 14, allotment 1, section 1, of the said parish, distant 98 deg. 19 min. 65.7 links from the south-western angle of the said portion; thence by lines bearing respectively 325 deg. 19 min. 57.3 links, 40 deg. 45 min. 141.5 links, 160 deg. 29 min. 74.4 links, 100 deg. 13 min. 451.4 links, 180 deg. 9 min. 81.4 links and 278 deg. 19 min. 534.3 links to the point of commencement—which said piece of land is particularly delineated and shown coloured red and blue on survey plan numbered 9742, lodged in the office of the Country Roads Board.

And the Honorable Murray Victor Porter, Her Majesty's Commissioner of Public Works for the State of Victoria, shall give the necessary directions herein accordingly.

J. COLQUHOUN,
Clerk of the Executive Council.

STATE ELECTRICITY COMMISSION ACT 1958.

At the Executive Council Chamber, Melbourne, the
twenty-second day of September, 1964.

PRESENT:

| | |
|--|-----------|
| His Excellency the Governor of Victoria. | |
| Mr. Thompson | Mr. Reid. |
| Mr. Darcy | |

ELECTRICITY SUPPLY.—BOROUGH OF SWAN HILL.

WHEREAS the Mayor, Councillors and Burgesses of the Borough of Swan Hill on the 30th day of July, 1964, applied to the State Electricity Commission of Victoria for the supply of electricity by the Commission pursuant to section 45 of the *State Electricity Commission Act 1958* in bulk or otherwise to persons or bodies of persons corporate or unincorporate other than undertakers or public statutory corporations in the area in and near the Township of Swan Hill being the area in which the Swan Hill Borough Council is for the time being authorized to supply electricity by virtue of Orders in Council made under the *Electric Light and Power Act 1958* and cited as the Swan Hill Borough Electric Lighting Order No. 328—1962 and the Swan Hill (Pental Island) Electric Lighting Order No. 338—1963: And whereas the Commission has made the enquiry determination and report in sub-section 3 of the said section 45 referred to: And whereas the Commission upon such enquiry is satisfied that the probable demand for electricity within the said area will be such that the annual revenue obtainable from the supply of electricity according to the scale of charges determined by it as by that section required will be sufficient to pay the annual

cost to the Commission of or incidental to the supply: Now therefore His Excellency the Governor of the State of Victoria by and with the advice of the Executive Council thereof doth hereby authorize the necessary works to be provided and constructed by the Commission for such supply to be given including the purchase by the Commission of the assets of the Swan Hill Borough Council pertaining to the supply of electricity by the said Council in the said area.

And the Honorable George Oswald Reid, Her Majesty's Minister of Electrical Undertakings for the State of Victoria, shall give the necessary directions herein accordingly.

J. COLQUHOUN,
Clerk of the Executive Council.

SPRINGVALE AND NOBLE PARK SEWERAGE AUTHORITY.

At the Executive Council Chamber, Melbourne, the
twenty-ninth day of September, 1964.

PRESENT:

| | |
|--|---------------|
| His Excellency the Governor of Victoria. | |
| Mr. Hamer | Mr. Rossiter. |
| Mr. Wilcox | |

CONSENT TO BORROWING £40,000.

UNDER the powers conferred by the Sewerage Districts Act and all other powers enabling him in that behalf, His Excellency the Governor of the State of Victoria, by and with the advice of the Executive Council of the said State, doth hereby consent to the Springvale and Noble Park Sewerage Authority borrowing by the assignment of the General Fund the sum of Forty thousand pounds (£40,000), to meet the cost of sewerage works as set forth in the detailed statement bearing date the 25th September, 1964.

And the Honorable Thomas Anthony Darcy, Her Majesty's Minister of Water Supply for the State of Victoria, shall give the necessary directions herein accordingly.

J. COLQUHOUN,
Clerk of the Executive Council.

TERANG SEWERAGE AUTHORITY.

At the Executive Council Chamber, Melbourne, the
twenty-ninth day of September, 1964.

PRESENT:

| | |
|--|---------------|
| His Excellency the Governor of Victoria. | |
| Mr. Hamer | Mr. Rossiter. |
| Mr. Wilcox | |

AMENDMENT OF ORDER.

UNDER the powers conferred by the Sewerage Districts Act and all other powers enabling him in that behalf, His Excellency the Governor of the State of Victoria, by and with the advice of the Executive Council of the said State, doth hereby amend as follows the Order in Council proclaiming the Sewerage District and constituting the Terang Sewerage Authority made the 7th March, 1950, as amended by Orders in Council made the 31st January, 1962, 15th May, 1962, and 11th December, 1962, and published in the *Victoria Government Gazette* dated 15th March, 1950, 7th February, 1962, 16th May, 1962, and 12th December, 1962, respectively.

In Clause (a) for the expression "Two hundred and twenty thousand pounds (£220,000)" there shall be substituted the expression "Three hundred thousand pounds (£300,000)".

And the Honorable Thomas Anthony Darcy, Her Majesty's Minister of Water Supply for the State of Victoria, shall give the necessary directions herein accordingly.

J. COLQUHOUN,
Clerk of the Executive Council.

MOE SEWERAGE AUTHORITY.

At the Executive Council Chamber, Melbourne, the
twenty-ninth day of September, 1964.

PRESENT:

His Excellency the Governor of Victoria.
Mr. Hamer | Mr. Rossiter.
Mr. Wilcox |

CONSENT TO BORROWING £50,000.

UNDER the powers conferred by the Sewerage Districts Act and all other powers enabling him in that behalf, His Excellency the Governor of the State of Victoria, by and with the advice of the Executive Council of the said State, doth hereby consent to the Moe Sewerage Authority borrowing by the assignment of the General Fund a sum of Fifty thousand pounds (£50,000) to meet the cost of sewerage works as set forth in the detailed statement bearing date the 25th September, 1964.

And the Honorable Thomas Anthony Darcy, Her Majesty's Minister of Water Supply for the State of Victoria, shall give the necessary directions herein accordingly.

J. COLQUHOUN,
Clerk of the Executive Council.

WARRAGUL SEWERAGE AUTHORITY.

At the Executive Council Chamber, Melbourne, the
twenty-ninth day of September, 1964.

PRESENT:

His Excellency the Governor of Victoria.
Mr. Hamer | Mr. Rossiter.
Mr. Wilcox |

EXTENT OF SEWERAGE DISTRICT INCREASED.

UNDER the powers conferred by the Sewerage Districts Act and all other powers enabling him in that behalf, His Excellency the Governor of the State of Victoria, by and with the advice of the Executive Council of the said State, doth hereby declare, order and direct as follows:—

That the extent of the Sewerage District of the Warragul Sewerage Authority be increased by adding to the same the lands comprised within the boundaries described in Portions I., II., III., IV. and V. of the Schedule hereto and as on and from the date hereof, the extent of such District shall be deemed to be increased accordingly.

SCHEDULE.

Portion I.

Commencing at a point on the eastern boundary of Crown allotment 89, Parish of Drouin East, County of Buln Buln and distant 51.5 links from its south-eastern angle being a point on the boundary of the existing Sewerage District; thence northerly along the south-eastern boundary of Crown allotment 89 a distance of 245.9 links; thence generally westerly, southerly and easterly through the said Crown allotment 89 by lines bearing north 63 deg. 45 min. west a distance of 389.8 links; south 63 deg. 45 min. west a distance of 231.6 links and south 60 deg. 12 min. east a distance of 63.2 links; thence easterly by a line through the said Crown allotment 89 to the point of commencement.

Portion II.

Commencing at the south-western angle of lot 18 of lodged plan of subdivision numbered 30293, Parish of Drouin East, County of Buln Buln, being a point on the western boundary of the existing Sewerage District; thence westerly by a line being the continuation of the southern boundary of the said lot 18 a distance of 872.75 links; thence by a line bearing north 9 deg. 17 min. east a distance of 600 links; thence by a line bearing south 80 deg. 43 min. east to a point on the eastern boundary of the existing Sewerage District; thence southerly along the boundary of the said existing Sewerage District to the point of commencement.

Portion III.

Commencing at a point on the south-eastern boundary of Crown allotment 10, section IX., Township of Warragul, Parish of Drouin East, County of Buln Buln distant 600 links north-easterly from its southernmost angle and being a point on the boundary of the existing Sewerage District; thence by a line bearing south 9 deg. 20 min. west through Crown allotments 11 and 14 to a point in line with the southern boundary of Crown allotment 12; thence westerly by a line through the said Crown allotment 14 to the south-eastern angle of the said Crown allotment 12; thence westerly along the said southern boundary of Crown allotment 12 a distance of 300 links; thence by a line bearing north 9 deg. 20 min. east through the said Crown allotment 12 to a point on its northern boundary being also a point on the boundary of the existing Sewerage District; thence generally easterly and north-easterly along the boundary of the said Sewerage District to the point of commencement.

Portion IV.

Commencing at the north-eastern angle of Crown allotment 2, section VIII., Township of Warragul, Parish of Drouin East, County of Buln Buln, being a point on the southern boundary of the existing Sewerage District; thence southerly along the eastern boundary of the said Crown allotment 2 and by a line being the continuation thereof across a road and through Crown allotment 102, Parish of Drouin East, to a point distant 300 links southerly from its northern boundary; thence westerly by a line parallel to and distant 300 links southerly from the northern boundary of the said Crown allotment 102 through the said Crown allotment 102, across a road, through the said Crown allotment 102, across a road and through the said Crown allotment 102 to a point in the said Crown allotment 102 distant 1,700 links westerly from the continuation of the eastern boundary of the aforesaid Crown allotment 2 (Township of Warragul); thence continuing through the said Crown allotment 102 by lines bearing south 9 deg. 40 min. west a distance of 400 links; north 80 deg. 20 min. west a distance of 100 links; south 9 deg. 40 min. west a distance of 300 links and north 80 deg. 21 min. west to a point on the western boundary of the said Crown allotment 102; thence northerly along the said western boundary of Crown allotment 102 a distance of 300 links; thence by a line bearing north 80 deg. 20 min. west across a road and through Crown allotment 99 to a point in line with the western boundary of Crown allotment 25, Township of Warragul; thence northerly by a line through the said Crown allotment 99 and across a road to the south-western angle of the said Crown allotment 25, Township of Warragul; thence easterly along the southern boundaries of the said Crown allotment 25 and of Crown allotments 24 and 23 to its south-eastern angle; thence northerly along the eastern boundary of the said Crown allotment 23 to its north-eastern angle being a point on the boundary of the said Sewerage District; thence easterly along the boundary of the said Sewerage District to the point of commencement.

Portion V.

Commencing at a point on the western boundary of Crown allotment 22B, section A, Parish of Drouin East, County of Buln Buln, in line with the northern boundary of Crown allotment 23, being a point on the eastern boundary of the existing Sewerage District; thence along the western boundary of the said Crown allotment 22B a distance of 400 links; thence westerly, by a line parallel to and distant 400 links southerly from the northern boundary of the said Crown allotment 23, across a road and through the said Crown allotment 23 and Crown allotments 24, 25 and 26 to a point on the western boundary of the said Crown allotment 26 being a point on the eastern boundary of existing Sewerage District; thence northerly and easterly along the eastern and southern boundaries of the said Sewerage District to the point of commencement.

All of which boundaries are shown on a plan approved by the Governor in Council and deposited in the office of the State Rivers and Water Supply Commission, Melbourne.—(Corres. 64/1204/10.)

And the Honorable Thomas Anthony Darcy, Her Majesty's Minister of Water Supply for the State of Victoria, shall give the necessary directions herein accordingly.

J. COLQUHOUN,
Clerk of the Executive Council.

HURSTBRIDGE WATERWORKS TRUST.

At the Executive Council Chamber, Melbourne, the twenty-ninth day of September, 1964.

PRESENT:

His Excellency the Governor of Victoria.
 Mr. Hamer | Mr. Rossiter.
 Mr. Wilcox

ALTERATION IN THE CONSTITUTION OF THE TRUST.

UNDER the powers conferred by the Water Act and all other powers enabling him in that behalf, His Excellency the Governor of the State of Victoria, by and with the advice of the Executive Council of the said State, doth, as on and from the 30th September, 1964, hereby repeal Clause 2 of the Order in Council constituting the Hurstbridge Waterworks Trust made on the 25th June, 1963, and published in the *Victoria Government Gazette* dated 26th June, 1963, and in lieu thereof doth hereby order that the following shall be and be deemed to be Clause 2 of the said Order:—

“2. That the Commissioners of the Trust shall comprise three persons elected by the Eltham Shire Council; one person elected by the Diamond Valley Shire Council; one person elected by the Whittlesea Shire Council, together with one other person appointed by the Governor in Council.”

And the Honorable Thomas Anthony Darcy, Her Majesty's Minister of Water Supply for the State of Victoria, shall give the necessary directions herein accordingly.

J. COLQUHOUN,
 Clerk of the Executive Council.

WARRAGUL WATERWORKS TRUST.

At the Executive Council Chamber, Melbourne, the twenty-ninth day of September, 1964.

PRESENT:

His Excellency the Governor of Victoria.
 Mr. Hamer | Mr. Rossiter.
 Mr. Wilcox

EXTENT OF DISTRICTS INCREASED.

UNDER the powers conferred by the Water Acts and all other powers enabling him in that behalf, His Excellency the Governor of the State of Victoria, by and with the advice of the Executive Council of the said State, doth hereby declare, order and direct as follows:—

That the extent of the Waterworks and Urban Districts of the Warragul Waterworks Trust be increased by adding to the same the land comprised within the boundaries described in the Schedule hereto and as on and from the date hereof, the extent of such districts shall be deemed to be increased accordingly.

SCHEDULE.

Portion I.

Commencing at the intersection of the prolongation of the eastern boundary of Crown allotment 92, Parish of Drouin East, County of Buln Buln, with the southern boundary of the Eastern Railway Reserve being a point on the boundary of the existing Waterworks District; thence northerly along the western boundary of the said existing Waterworks District to a point distant 297.4 links from the south-eastern angle of Crown allotment 89; thence by a line bearing north 63 deg. 45 min. west through Crown allotment 89 a distance of 389.8 links; thence by a line bearing south 26 deg. 15 min. west through the said Crown allotment 89, across the Princes Highway, and the Eastern Railway Reserve to a point on its southern boundary being a point on the northern boundary of the existing Waterworks District; thence easterly along the boundary of the said existing Waterworks District to the point of commencement.

Portion II.

Commencing at a point on the western boundary of Crown allotment 22b, section A, Parish of Drouin East, County of Buln Buln, in line with the northern boundary of Crown allotment 23, being a point on the eastern

boundary of the existing Waterworks District; thence along the western boundary of the said Crown allotment 22b a distance of 400 links; thence westerly by a line parallel to and distant 400 links southerly from the northern boundary of the said Crown allotment 23, across a road and through the said Crown allotment 23 and Crown allotments 24, 25 and 26 to a point on the western boundary of the said Crown allotment 26 being a point on the eastern boundary of the existing Waterworks District; thence northerly and easterly along the eastern and southern boundaries of the said existing Waterworks District to the point of commencement.

All of which boundaries are shown on a plan approved by the Governor in Council and deposited in the office of the State Rivers and Water Supply Commission, Melbourne.—(Corres. 63/118/121.)

And the Honorable Thomas Anthony Darcy, Her Majesty's Minister of Water Supply for the State of Victoria, shall give the necessary directions herein accordingly.

J. COLQUHOUN,
 Clerk of the Executive Council.

MILK BOARD ACT.

At the Executive Council Chamber, Melbourne, the twenty-ninth day of September, 1964.

PRESENT:

His Excellency the Governor of Victoria.
 Mr. Hamer | Mr. Rossiter.
 Mr. Wilcox

IN pursuance of the powers conferred by the Milk Board

Act and all other powers enabling him in that behalf, His Excellency the Governor of Victoria, by and with the advice of the Executive Council thereof, doth hereby revoke, as from 1st October, 1964, all determinations of milk prices, heretofore made pursuant to the provisions of the Milk Board Act in respect of prices payable by the Milk Board to dairy farmers for milk delivered to the premises of Authorized Agents at Werribee, Benalla, Broadford, Euroa, Kilmore, Mooroopna and Shepparton, and in respect of the minimum price payable to dairymen in the Latrobe Valley Milk District for bulk milk purchased in daily quantities of from 2 to 50 gallons by charitable institutions and benevolent societies registered under the Hospitals and Charities Act subsidized by the Hospitals and Charities Commission for maintenance purposes, and doth hereby approve the following determination of milk prices by the Milk Board, to take effect from 1st October, 1964:—

The prices which shall be paid by the Milk Board to dairy farmers for milk for sale or distribution in a milk district, which is delivered to the premises of Authorized Agents at the places specified hereunder shall be as follows:—

| | s. | d. | |
|--|----|------|-------------|
| Werribee | 3 | 6.42 | per gallon. |
| Benalla, Broadford, Euroa, Kilmore, Mooroopna and Shepparton | 3 | 5.42 | per gallon. |

(Provided that from such prices the Board shall be entitled to deduct such sum per gallon as the Board may from time to time determine in respect of the transport of such milk from the farm of the vendor to the premises of the Authorized Agent.)

The minimum price payable to dairymen in the Latrobe Valley Milk District in respect of bulk milk purchased in daily quantities of from 2 to 50 gallons by charitable institutions and benevolent societies registered under the Hospitals and Charities Act and subsidized by the Hospitals and Charities Commission for maintenance purposes, shall be 4s. 11d. per gallon.

- O. R. BROWNE, Chairman of the Milk Board.
- R. K. HARVEY, Member of the Milk Board.
- C. J. B. MCPHERSON, Member of the Milk Board.
- W. DOBINSON, Secretary of the Milk Board.

And the Honorable Vance Oakley Dickie, Her Majesty's Acting Minister of Agriculture for the State of Victoria, shall give the necessary directions herein accordingly.

J. COLQUHOUN,
 Clerk of the Executive Council.

LANDLORD AND TENANT ACT 1958.

At the Executive Council Chamber, Melbourne, the
twenty-ninth day of September, 1964.

PRESENT:

His Excellency the Governor of Victoria.
Mr. Hamer | Mr. Rossiter.
Mr. Wilcox

ORDER EXTENDING APPLICATION OF PART V. OF
THE LANDLORD AND TENANT ACT 1958 TO
CERTAIN PREMISES.

IN pursuance of the powers conferred by section 44 of the *Landlord and Tenant Act 1958*, His Excellency the Governor of Victoria, by and with the advice of the Executive Council thereof, doth hereby declare that the application of Part V. of the *Landlord and Tenant Act 1958* shall extend to the following premises.

1. The premises known as Number 21 McGregor-street, East Malvern, and to all premises forming part of such premises.
2. The premises known as Number 198 Victoria-street, Richmond.
3. The premises known as Number 200 Victoria-street, Richmond.
4. The premises known as Number 5 Princes-street, Flemington.
5. The premises known as Number 164 Fitzroy-street, Fitzroy.
6. The premises known as Number 35 Princes-street, Kew, and to all premises forming part of such premises.

And the Honorable Arthur Gordon Rylah, Her Majesty's Attorney-General for the State of Victoria, shall give the necessary directions herein accordingly.

J. COLQUHOUN,
Clerk of the Executive Council.

Water Act 1958.

STATE RIVERS AND WATER SUPPLY COMMISSION.

At the Executive Council Chamber, Melbourne, the
twenty-ninth day of September, 1964.

PRESENT:

His Excellency the Governor of Victoria.
Mr. Hamer | Mr. Rossiter.
Mr. Wilcox

GOULBURN-MURRAY IRRIGATION DISTRICT—
DISTRICT EXTENDED—BOORT IRRIGATION AREA—
BOUNDARIES VARIED.

UNDER the powers conferred by the *Water Act 1958* and all other powers enabling him in that behalf, His Excellency the Governor of the State of Victoria, with the advice of the Executive Council of the said State, on the recommendation of the State Rivers and Water Supply Commission, doth hereby declare, order and direct as follows:—

That the Goulburn-Murray Irrigation District be extended and the boundaries of the Boort Irrigation Area be varied by adding to the said district and area the lands set out and described in the Schedule hereto, and as on and from the 1st day of October, 1964, such district shall be deemed to be so extended and the boundaries of such area shall be so varied.

SCHEDULE.

1. Commencing at the south-western angle of allotment 69, Parish of Wychitella, County of Gladstone; thence northerly, easterly and southerly by the western, northern and eastern boundaries of that allotment to the south-western angle of allotment 70; thence easterly by the southern boundary of said allotment 70 and south-easterly by the eastern boundary of allotment 72 to the most eastern angle of that allotment; thence east by a line across a road to the western boundary of allotment 154 Parish of Mysia; thence generally north-easterly by the north-western boundaries of that allotment to the most

western angle of allotment 151; thence easterly by the southern boundary of said allotment 151 and southerly by the eastern boundary of allotment 155 to the south-eastern angle of the last-mentioned allotment; thence westerly by the southern boundaries of said allotments 155 and 154 to the south-eastern angle of allotment 153; thence northerly by the eastern boundary of that allotment and westerly by the northern boundaries of said allotment 153 and a water reserve to the most western angle of aforesaid allotment 154, Parish of Mysia; thence north-easterly by the north-western boundary of the last-mentioned allotment to a point in line with the southern boundary of aforesaid allotment 72, Parish of Wychitella; thence generally westerly by a line and the southern boundaries of allotments 72, 71 and 69, to the point of commencement.

2. The whole of allotments 160 and 165, Parish of Mysia, County of Gladstone, together with that portion of a Government road between the eastern boundary of said allotment 160 and the western boundary of said allotment 165.

The lands set out and described in the foregoing Schedule are shown on a plan approved by the Governor in Council, and deposited in the office of the State Rivers and Water Supply Commission, Melbourne.—(Corres. No. 59/8011.)

And the Honorable Thomas Anthony Darcy, Her Majesty's Minister of Water Supply for the State of Victoria, shall give the necessary directions herein accordingly.

J. COLQUHOUN,
Clerk of the Executive Council.

Water Act 1958.

STATE RIVERS AND WATER SUPPLY COMMISSION.

At the Executive Council Chamber, Melbourne, the
twenty-ninth day of September, 1964.

PRESENT:

His Excellency the Governor of Victoria.
Mr. Hamer | Mr. Rossiter.
Mr. Wilcox

UPPER WIMMERA WATERWORKS DISTRICT—
DISTRICT EXTENDED.

UNDER the powers conferred by the *Water Act 1958* and all other powers enabling him in that behalf, His Excellency the Governor of the State of Victoria, with the advice of the Executive Council of the said State, on the recommendation of the State Rivers and Water Supply Commission, doth hereby declare, order and direct as follows:—

That the District be extended by adding to the same the lands set out and described in the Schedule hereto, and as on and from the 1st day of October, 1964, such district shall be deemed to be so extended.

SCHEDULE.

1. The whole of allotment 153, Parish of Mysia, County of Gladstone, and of a water reserve adjoining the western boundary of that allotment, together with that portion of a Government road adjoining the western boundary of the said reserve.
2. The whole of allotment 157, Parish of Mysia, County of Gladstone, together with that portion of a Government road adjoining the western boundary of allotment 159.

The lands set out and described in the foregoing Schedule are shown on a plan approved by the Governor in Council, and deposited in the office of the State Rivers and Water Supply Commission, Melbourne.—(Corres. Nos. 64/2829, 59/8011.)

And the Honorable Thomas Anthony Darcy, Her Majesty's Minister of Water Supply for the State of Victoria, shall give the necessary directions herein accordingly.

J. COLQUHOUN,
Clerk of the Executive Council.

Water Act 1958.

STATE RIVERS AND WATER SUPPLY COMMISSION.

At the Executive Council Chamber, Melbourne, the
twenty-ninth day of September, 1964.

PRESENT:

| | |
|--|---------------|
| His Excellency the Governor of Victoria. | |
| Mr. Hamer | Mr. Rossiter. |
| Mr. Wilcox | |

WEST LODDON WATERWORKS DISTRICT—PORTIONS
EXCISED.

UNDER the powers conferred by the *Water Act 1958* and all other powers enabling him in that behalf, His Excellency the Governor of the State of Victoria, with the advice of the Executive Council of the said State, on the recommendation of the State Rivers and Water Supply Commission, doth hereby declare, order and direct as follows:—

That there shall be excised from the West Loddon Waterworks District those portions of the same set out and described in the Schedule hereto, which portions, as from the 30th day of September, 1964, shall be deemed to be excised accordingly.

SCHEDULE.

Portion 1.—Commencing at the south-western angle of allotment 69, Parish of Wychitella, County of Gladstone; thence northerly, easterly and southerly by the western, northern, and eastern boundaries of that allotment to the south-western angle of allotment 70; thence easterly by the southern boundary of said allotment 70 and south-easterly by the eastern boundary of allotment 72 to the most eastern angle of that allotment; thence east by a line across a road to the western boundary of allotment 154, Parish of Mysia; thence generally north-easterly by the north-western boundaries of that allotment to the most western angle of allotment 151; thence easterly by the southern boundary of said allotment 151 and southerly and easterly by the western and southern boundaries of allotment 156 to the south-eastern angle of that allotment; thence southerly by the eastern boundary of allotment 157 to the south-eastern angle thereof; thence generally westerly by the northern boundary of a Government road to the south-eastern angle of allotment 73, Parish of Wychitella; thence generally north-easterly by the north-western boundaries of a Government road to the south-eastern angle of allotment 72; thence generally westerly by the southern boundaries of allotments 72, 71 and 69 to the point of commencement.

Portion 2.—The whole of allotments 160 and 165, Parish of Mysia, County of Gladstone, together with that portion of a Government road between the eastern boundary of said allotment 160 and the western boundary of said allotment 165.

The portions set out and described in the foregoing Schedule are shown on a plan approved by the Governor in Council, and deposited in the office of the State Rivers and Water Supply Commission, Melbourne.—(Corres. No. 59/8011.)

And the Honorable Thomas Anthony Darcy, Her Majesty's Minister of Water Supply for the State of Victoria, shall give the necessary directions herein accordingly.

J. COLQUHOUN,
Clerk of the Executive Council.

APPROACHING LAND SALES.

SALES of Crown lands, in fee-simple, will be held at the under-mentioned places and dates, viz.:—

| | |
|------------------------------------|--------------------|
| | No. of Gazette. |
| Seymour.—Friday, 2nd October, 1964 | 73 |

AUCTION OF RIGHT TO LEASE CROWN LAND.

Melbourne.—Wednesday, 11th November, 1964 81

AUCTION OF RIGHT TO LEASE CROWN LAND.

MELBOURNE.—A Sale by Auction of the right to lease a Crown allotment will be held at KELVIN HALL, 55 COLLINS-PLACE, MELBOURNE, on WEDNESDAY, the 11th NOVEMBER, 1964, at half-past TEN o'clock a.m. To be conducted by J. R. WILDING, Land Officer, Melbourne. Auctioneers: CAROLAN & CO., 243 Collins-street, Melbourne.

The right to lease will be offered, pursuant to section 134 of the *Land Act 1958*, for any purpose or purposes which may be authorized under the provisions of the *Land Acts*, subject to the provisions summarized hereunder:—

All mineral rights will be reserved under the provisions of the *Mines Act 1958* and all petroleum rights under the provisions of the *Petroleum Act 1958*.

The lease will commence on 12th November, 1964, the rent therefor will be the highest offer (not less than the upset rent) accepted at the sale, subject to re-appraisal at the end of each ten years' period if the lease be for a longer term than ten years. The rent will be payable quarterly in advance, and the first quarter's rent must be paid at the time of the sale.

The lessee shall pay all taxes, rates, duties, charges, assessments, &c., and discharge all obligations under any Act in respect of the leased premises.

The land shall not (unless with the consent of the Board of Land and Works (hereunder called "the Board")) be used for any other purpose than that declared by the purchaser and approved.

Plans of all buildings proposed to be erected on the land shall be submitted to the Board for its consideration, and work shall not be commenced until approval is given.

The buildings and other improvements shall be maintained throughout the term of the lease in good order and repair to the satisfaction of the Board.

The lessee shall adopt such sanitary measures as the Board requires and carry out all requirements of the Melbourne and Metropolitan Board of Works.

The lessee shall keep all buildings insured in the name of the Secretary for Lands for an amount fixed by him, and the policy and the renewal receipts in respect thereof shall be deposited with the Secretary for Lands, Melbourne.

The Board or its servants shall have the right of entry for inspection purposes, and in case of default with regard to maintenance, to make good any defects at lessee's expense.

Arrangements must be made for the prevention of nuisance.

No advertising matter or medium will be permitted on the land or premises or fencing, provided, however, that the Board may permit a sign or other advertisement which refers solely to the purpose for which the lease is granted.

The site shall not be used for the storage of any explosive combustible or inflammable materials unless and until an application has been submitted and consented to by the Board.

The lessee shall not assign, sublet, mortgage, or transfer the land, or any part thereof, without the consent of the Board.

The lessee shall at the expiry, or sooner determination of the lease, yield and deliver the land and premises to Her Majesty, her heirs and successors in good order and condition.

The lessee shall observe any other conditions and provisions agreed upon before the issue of the lease.

The lease shall be voidable for failure to use the land bona fide for the purpose for which it has been demised, or for non-payment of rent or interest on rent in arrear, or for breach of any condition, or if the affairs of the lessee be wound up, or in the event of bankruptcy of the lessee. In the event of the lease being declared void, it shall be lawful for the Crown to enter into and take full possession of the land and premises.

At the expiration or sooner determination of the term of the lease, the land and all improvements (except machinery and appliances which can be removed without material injury to the land or buildings) shall revert to the Crown.

The land is subject to resumption for mining purposes under section 205 of the *Land Act 1958*.

The Governor in Council has the right to resumè the whole or any part of the land for public purposes on payment of compensation for the lessee's interest in the unexpired term of the lease in respect of the resumed area.

The lessee shall contribute to the cost incurred by the local municipality for the construction of any roadway, footpath, and channel on any road abutting on the leased land, or in the drainage of such land, in the same way as if liable under the *Local Government Act 1958*.

The lessee shall, within the time specified hereunder, have erected buildings (the walls of which shall be of brick, concrete, or other material agreed to by the Board) and/or other permanent improvements on the land of not less than the values stated hereunder, in accordance with plans and specifications approved by the Board. It will be the lessee's obligation to ensure compliance with the building covenant notwithstanding any restrictions on capital issues.

No buildings or other structures shall be erected at a level lower than that required for proper and effective drainage of the leased land.

If the purchaser covenants to erect improvements substantially in excess of the minimum required, the term of the lease may be fixed by the Board for a longer term, to be determined by it within the provisions of the *Land Acts*.

Printed forms of the general conditions of the lease, in full, may be inspected at the Crown Lands Department, State Public Offices, Melbourne.

L. W. BIRCH,
Secretary for Lands.

Melbourne, 30th September, 1964.

Lot 1.

CITY OF SOUTH MELBOURNE, PARISH OF MELBOURNE SOUTH,
COUNTY OF BOURKE.

About 2 chains west of Queen's Bridge-street and having a frontage of 115.9 links to Yarra Bank-road. At present occupied by Miller & Co. (Machinery) Pty. Ltd.

Upset rental £612 per annum for first ten years.

Term of Lease 35 years.

Area 25 1/10 perches, allotment 53. Minimum expenditure for improvements £25,000 within one and a half years.

NOTE:—This land is subject to the Melbourne and Metropolitan Board of Works Interim Development Order 1959, and is zoned for use for commercial and industrial purposes.—(0424/134.)

LOCAL LAND BOARDS.

IN pursuance of the provisions of section 34 of the *Land Act 1958*, notice is hereby given that public hearings at the following places and times, will be conducted by the persons respectively mentioned, being duly appointed in that behalf.

J. C. M. BALFOUR,
Commissioner of Crown Lands and Survey,
Department of Crown Lands and Survey,
Melbourne.

SCHEDULE.

- SEA LAKE LAND INSPECTOR'S OFFICE, Monday, 12th October, 1964, at 2 p.m.—G. E. Harpin.
- ROBINVALE LAND INSPECTOR'S OFFICE, Tuesday 13th October, 1964, at 10.30 a.m.—G. E. Harpin.
- SWAN HILL LAND INSPECTOR'S OFFICE, Wednesday 14th October, 1964, at 9 a.m.—G. E. Harpin.
- LAKE BOGA LAND INSPECTOR'S OFFICE, Wednesday, 14th October, 1964, at 11 a.m.—G. E. Harpin.

PROPOSED REVOCATION OF TEMPORARY RESERVATION OF LAND BY ORDER IN COUNCIL.

IN pursuance of the provisions of the *Land Act 1958*, notice is hereby given that it is the intention of the Governor in Council to revoke the temporary reservation of land by Order in Council hereunder referred to, viz:—

The following Notice was published 1° on the 30th September, 1964, pursuant to Order of the 22nd September, 1964.

TEMPLESTOWE.—The temporary reservation, by Order in Council of the 4th October, 1949, of 4 acres 0 roods 20 perches, more or less, of land in the Township of Templestowe as a site for Public Recreation.—(T.76(2) (Rs.6387).

J. C. M. BALFOUR,
Commissioner of Crown Lands and Survey.

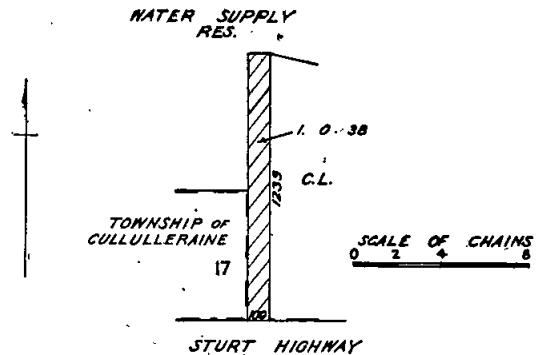
PROPOSED REVOCATIONS OF TEMPORARY RESERVATIONS OF LANDS BY ORDERS IN COUNCIL.

IN pursuance of the provisions of the *Land Act 1958*, notice is hereby given that it is the intention of the Governor in Council to revoke the temporary reservations of lands by Orders in Council hereunder referred to, viz:—

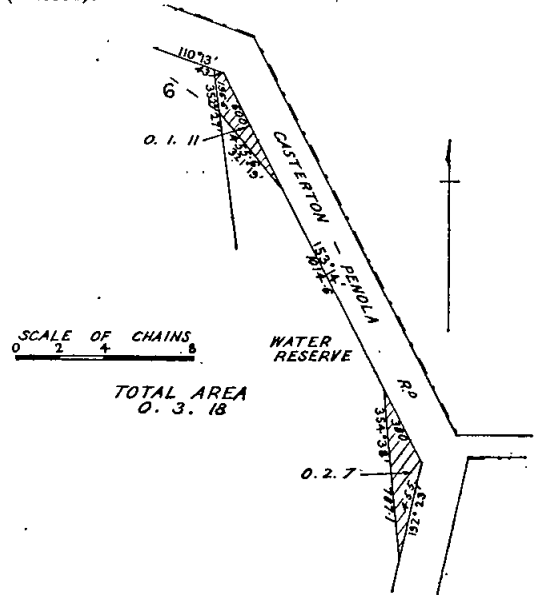
The following Notices were published 1° on the 16th September, 1964, pursuant to Orders of the 8th September, 1964.

BYANGA.—The temporary reservation, by Order in Council of the 10th May, 1921, of 2 acres of land in the Parish of Byanga, as a site for a State School.—(B.745(4) (Rs.2312).

MULLROO (LAKE CULLULLERAINE).—The temporary reservation, by Order in Council of the 12th December, 1930, of 1,435 acres 2 roods 36 perches of land in the Parish of Mullroo, as a site for Water Supply purposes, revoked as to part by various Orders, is about to be revoked so far only as the portion containing 1 acre 0 roods 38 perches, indicated by hachure on plan hereunder, is concerned.—(M.499(1) (Rs.4076).



NAGWARRY.—The temporary reservation, by Order in Council of the 6th August, 1888, of 13 acres 2 roods 7 perches of land in the Parish of Nagwarry, as a site for Watering purposes is about to be revoked so far only as the portions containing 3 roods 18 perches, indicated by hachure on plan hereunder, are concerned.—(N.112(3) (Rs.6854).



J. C. M. BALFOUR,
Commissioner of Crown Lands and Survey.

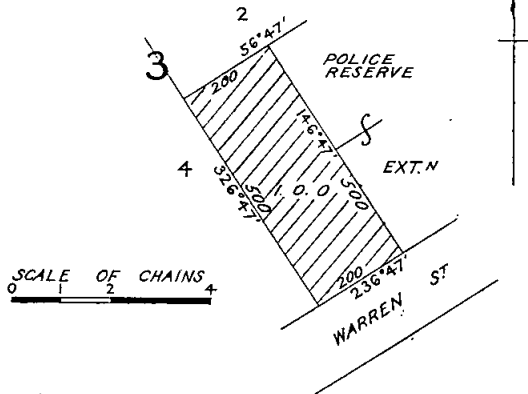
PROPOSED REVOCATIONS OF TEMPORARY RESERVATIONS OF LANDS BY ORDERS IN COUNCIL.

IN pursuance of the provisions of the Land Act 1958, notice is hereby given that it is the intention of the Governor in Council to revoke the temporary reservations of lands by Orders in Council hereunder referred to, viz.:—

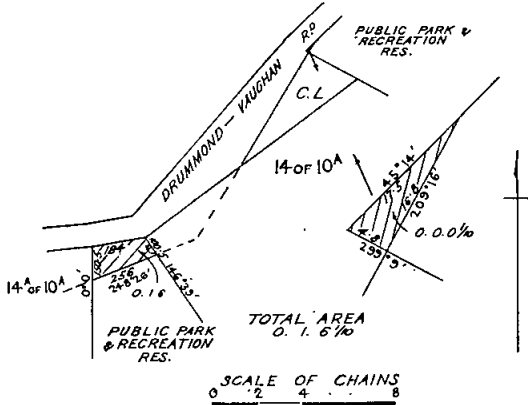
The following Notices were published 1° on the 23rd September, 1964, pursuant to Orders of the 15th September, 1964.

BULN BULN.—The temporary reservation, by Order in Council of the 11th August, 1879, of certain Crown lands on the shores of Bass Strait and the Southern Ocean as sites for Public purposes, revoked as to part by various Orders, is about to be revoked so far only as the portions in the County of Buln Buln indicated by blue colour on plan H with Lands Department correspondence Rs.2362, are concerned.—(S.450(2) (S.454(1) (Rs.2362).

ECHUCA.—The temporary reservation, by Order in Council of the 29th December, 1868, of 1 acre 2 roods of land in the Township of Echuca as a site for Police purposes is about to be revoked so far only as the portion containing 1 acre, indicated by hachure on plan hereunder, is concerned.—(E.3(8) (Rs.4886).



FRYERS.—The temporary reservation, by Order in Council of the 23rd August, 1927, of 99 acres of land in the Parish of Fryers as a site for Public Park and Recreation is about to be revoked so far only as the portions containing 1 rood 6 1/10 perches, indicated by hachure on plan hereunder, are concerned.—(F.47(6) (Rs.3188).



WARRENHEIP.—The temporary reservation, by Order in Council of the 14th August, 1871, of 7 acres 3 roods 9 perches of land in the Parish of Warrenheip as a site for Watering purposes and whence Stone may be procured, revoked as to part by Order of the 14th September, 1954, is about to be revoked so far as the balance thereof containing 5 acres 2 roods 23 perches, is concerned.—(W.8(2) (C.92175).

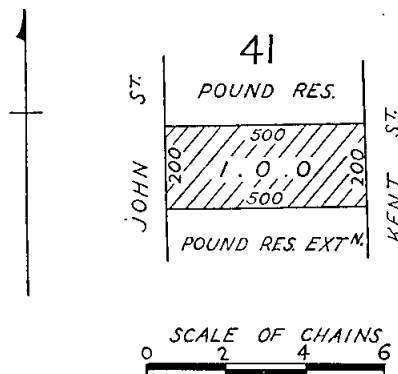
J. C. M. BALFOUR, Commissioner of Crown Lands and Survey.

PROPOSED REVOCATIONS OF TEMPORARY RESERVATIONS, AND THE WITHHOLDING FROM SALE, LEASING, AND LICENSING OF LANDS BY ORDERS IN COUNCIL.

IN pursuance of the provisions of the Land Act 1958, notice is hereby given that it is the intention of the Governor in Council to revoke the temporary reservations, and the withholding from sale, leasing and licensing of lands by Orders in Council hereunder referred to, viz.:—

The following Notices were published 1° on the 23rd September, 1964, pursuant to Orders of the 15th September, 1964.

MAFFRA.—The temporary reservation as a site for a Pound and the withholding from sale, leasing and licensing by Order in Council of the 8th September, 1879, of 4 acres 0 roods 24 perches of land in the Township of Maffra, revoked as to part by Order of the 6th March, 1899, are about to be revoked so far only as the portion containing 1 acre, indicated by hachure on plan hereunder, is concerned.—(M.89(4) (Rs.5757).



MAFFRA.—The temporary reservation as a site for a Pound and the withholding from sale, leasing and licensing by Order in Council of the 25th November, 1879, of 1 acre of land in the Township of Maffra.—(M.89(4) (Rs.5757).

J. C. M. BALFOUR, Commissioner of Crown Lands and Survey.

PROPOSED REVOCATION OF TEMPORARY RESERVATION, AND THE WITHHOLDING FROM SALE, LEASING, AND LICENSING OF LAND BY ORDER IN COUNCIL.

IN pursuance of the provisions of the Land Act 1958, notice is hereby given that it is the intention of the Governor in Council to revoke the temporary reservation, and the withholding from sale, leasing and licensing of land by Order in Council hereunder referred to, viz.:—

The following Notice was published 1° on the 16th September, 1964, pursuant to Order of the 8th September, 1964.

ELDORADO.—The temporary reservation, as a site for Public purposes (State School) and the withholding from sale, leasing and licensing by Order in Council of the 18th June, 1877, of 5 acres of land in the Parish of Eldorado.—(E.89(2) (Rs.6860).

J. C. M. BALFOUR, Commissioner of Crown Lands and Survey.

REGULATIONS FOR THE CARE, PROTECTION AND MANAGEMENT OF THE ENFIELD RECREATION RESERVE.

WHEREAS by section 218 of the Land Act 1958 power is given to the Board of Land and Works to make Regulations in respect of the care, protection and management of any Crown land which has been reserved under the Land Acts for any public purpose whatsoever, and which has not been conveyed to or vested in trustees, and for the further purposes as enacted: Now therefore the Board of Land and Works, in pursuance of the power conferred aforesaid, doth hereby make the following Regulations in respect of the land in the Parish of Enfield, temporarily reserved by Order in Council dated the 4th September, 1963, as a site for Public Recreation, and known as the "Enfield Recreation Reserve" (hereinafter referred to as the "Reserve").

The Reserve has been placed under control of a Committee of Management (hereinafter referred to as the "Committee") with power and authority to enforce these Regulations.

REGULATIONS.

1. The Reserve shall be open to the public from sunrise to sunset, free of charge, except on such days as the Reserve may be set apart for tennis, fêtes, sports, or holiday amusements, on any of which occasions an admission fee may be charged.

2. No person shall—

- (a) enter or remain in the Reserve who may offend against decency as regards dress, language, or conduct, or who may behave in a disorderly or offensive manner, or create or take part in any disturbance;
- (b) enter or remain in the Reserve whilst in a state of intoxication;
- (c) bring any intoxicating liquor on the Reserve without the consent of the Committee first obtained;
- (d) exercise or train any horse or pony on the Reserve, or any part thereof, without the consent of the Committee first obtained.

3. The Committee shall have the power to hold entertainments, shows or performances on the Reserve, and to make a charge for admission thereto as hereinbefore provided.

4. The Committee shall have the power to let any portion of the Reserve to any club, association, person, or society for the purpose of holding entertainments, performances, shows or sports, subject to the payment of such fees and on such terms as it may deem to be reasonable and consistent with these Regulations, and to authorize any club, association, society, or person, to make a charge for admission thereto as hereinbefore provided in these Regulations.

5. No person except the Committee or its officers or employees on duty, shall enter any part of the Reserve on an occasion when a charge is made for admission thereto without first paying the fees chargeable for such admission.

6. No person shall take part in any public entertainment of any sort in the Reserve without the permission, in writing, of the Committee first obtained.

7. No person shall play, practice, or engage in any organized sport or game within the Reserve at any time without permission, in writing, of the Committee first obtained.

8. Persons renting or hiring any stand, building, erection, or enclosure on the occasion of any sport, fêtes, or holiday amusements may be required to deposit any sum which the Committee may at any time determine by way of guarantee that due care may be taken of such stand, building, erection, or enclosure, and such Committee in its absolute discretion, may make good any damage or injury or loss from the sum of money deposited by way of guarantee, and all persons so renting or hiring, shall abide by these Regulations and by any order given by the Committee.

9. No person shall in the Reserve interfere with, break, or damage any of the trees, plants, or shrubs, or pluck any flowers or climb, jump, or get over or under any of the fences, gates, seats, or any other structures therein, or roll or throw stones or other missiles, or leave any bottles, broken glass, paper, fruit peel, or any refuse or rubbish whatever therein, or post bills or advertisements on any of the fences, gates, seats, or other structures therein.

10. No persons shall light a fire in the Reserve without the consent of the Committee.

11. No persons shall put in the Reserve any cattle, horses, sheep, goats, pigs, or other animals without permission, in writing, of the Committee first obtained.

12. No persons shall camp in the Reserve, nor erect therein any building or any booth for the purpose of offering for sale any article without permission, in writing, of the Committee first obtained.

13. No persons shall play, practice, or engage in any sport including tennis, quoits, hockey, or any games, or foot-racing except in the portion of the Reserve set apart for that purpose, and then only with the permission of the Committee first obtained, and such permission may be granted subject to such terms and conditions as the Committee may determine.

14. No persons shall enter the Reserve, or pass over the playing area or oval, with any vehicle, or on horseback, without the permission of the Committee first obtained, nor ride or drive amongst or to the danger or annoyance of persons assembled on any part of the Reserve.

15. No persons shall bet publicly in any part of the Reserve without permission, in writing, of the Committee first obtained.

16. No persons, club, or any other body shall without the consent of the Committee first obtained, grade or scrape the ground off or cut or burn any grass growing on any part of the Reserve.

17. No persons shall remove any earth, sand, stones, marl, or gravel from the Reserve.

18. The Committee shall accept no responsibility or liability for any injury or accident that may occur at any time within the Reserve.—(Rs.8246.)

The common seal of the Board of Land and Works was hereto affixed this twenty-first day of September, 1964, in the presence of—

(SEAL) JIM BALFOUR, President.
L. W. BIRCH, Member.

Every person who contravenes or fails to comply with these Regulations shall, in accordance with the provisions of section 218 of the *Land Act 1958*, for each offence be liable to a penalty of not more than Five pounds, and every person who contravenes or fails to comply with any such Regulations, and who, after he has been warned by any bailiff of Crown lands or by any member of the Police Force, does not desist therefrom, may be forthwith apprehended by such bailiff or member of the Police Force and taken before some justice to be dealt with according to law and shall be liable to a penalty of not more than Ten pounds.

REGULATIONS FOR THE CARE, PROTECTION AND MANAGEMENT OF THE ST. LEONARDS FORESHORE RESERVE.

WHEREAS by section 218 of the *Land Act 1958* power is given to the Board of Land and Works to make Regulations in respect of the care, protection and management of any Crown land which has been reserved under the Land Acts for any public purpose whatsoever and which has not been conveyed to or vested in trustees, and for the further purposes as enacted: Now therefore the Board of Land and Works in pursuance of the power conferred aforesaid, doth hereby make the following Regulations in respect of the portion of the Foreshore of Port Phillip Bay, in the Parish of Paywit at St. Leonards as is indicated by red colour on plan marked P. over 20.1.49 attached to Lands Department correspondence Rs.5116, and known as "St. Leonards Foreshore Reserve" (hereinafter referred to as the "Reserve").

REGULATIONS.

Rescind.

1. Upon the coming into operation of these Regulations all previous Regulations made by the Board of Land and Works in respect of the Reserve shall be rescinded.

Ramps, Tracks, Cliffs.

2. No person shall enter or leave the Reserve except by means of the ramps or other openings provided, and no person shall climb the cliffs in the Reserve.

Dress, Conduct.

3. No person shall enter or remain on the Reserve whose dress, language or conduct is such as in the opinion of the Committee or its authorized officer, to offend against decency.

Bathing.

4. No person shall bathe from the Reserve unless wearing a bathing costume which, in the opinion of the Committee or its authorized officer, does not offend against decency.

Vehicles.

5. No person shall drive, push, pull or place on the Reserve or park or leave thereon any motor car, motor cycle, bicycle, horse-drawn vehicle, water craft, trailer or other vehicle except in such places as are set aside for such purpose by the Committee, unless such person first obtains the permission, in writing, of the Committee, and no vehicle shall remain stationary within 25 yards of a children's playground.

Boats.

6. (a) No person shall launch from or bring on to the Reserve any motor boat, rowing boat, yacht or other water craft except by such means and at such places as may be specified by the Committee.

(b) Water craft left, wrecked or marooned on the foreshore, may be removed by the Committee, and the cost of such removal shall be borne by the owner.

Camping and Parking Fees.

7. The Committee may set aside portions of the Reserve as and for the purpose of camping or parking, and may fix and collect fees or other charges for entering and using any such area.

Camping.

8. No person shall camp or park any caravan or vehicle, or erect any tent or other structure on any site on any portion of the Reserve except on such portion or portions thereof as may be specially set apart for such purpose by the Committee, and then only with the consent, in writing, of the Committee first obtained and on payment of such fees and subject to such conditions as the Committee may determine.

Persons Responsible.

9. The person to whom permission is issued by the Committee or its authorized officer to use a site in a camping area shall be deemed to be the person who erected on such site any structure, tent or shelter thereon or who parked a caravan on such site, and such person shall keep the site thus occupied in such camping area in a clean, sanitary and tidy condition, and before vacating such site shall collect and place in the receptacle provided for the purpose all refuse, litter or garbage from the site.

Production of Permit.

10. Every person holding or purporting to hold any receipt or permission, in writing, issued by the Committee shall, on demand by any member of the Committee or the properly appointed servant of such Committee or any member of the Police Force, or any bailiff of Crown lands, produce such receipt or permission in writing.

Cancellation of Site.

11. Any permission issued by the Committee or its authorized officer to a person to use a camping area may be cancelled or withdrawn by the Committee or its authorized officer, and subsequent to such cancellation or withdrawal a proportionate refund of any fees or charges paid in advance may be refunded, and the Committee or its authorized officer, at its or his discretion, may deduct and retain from any such proportionate refund such sum as it or he determines will be necessary to clean up and put in order the site in relation to which the permission has been so cancelled or withdrawn.

Removal.

12. No person shall neglect or refuse to remove forthwith, any tent, camping structure or vehicle erected or installed on any portion of the Reserve when directed to do so by the Committee or a properly appointed servant of the Committee.

Bathing-box, Boatshed, Buildings.

13. (a) No person shall erect any bathing-box, shed, boathouse, or any other building, structure or erection or booth on any site on the Reserve without the permission, in writing, of the Committee first obtained, and such permission may be granted subject to such terms, fees and conditions as may be deemed reasonable and advisable by the Committee consistent with these Regulations.

Use of Bathing-box, &c.

(b) No person shall use or cause to be used or knowingly permit to be used any such bathing-box, boathouse, shed or any other building, structure or erection or booth for residential purposes.

Transfer or Hire.

14. The Committee may, subject to the payment of a fee prescribed by it, allow the transfer of any permit, but no person shall sublet or hire any site or structure without the permission, in writing, of the Committee first obtained.

Withdrawal of Permit.

15. The granting, withdrawal, renewal or allowance of the transfer of any permit or the subletting of any site or structure shall at all times be at the absolute discretion of the Committee.

Removal for Non-maintenance of Structure.

16. The Committee shall have full power to order the removal from the Reserve of any bathing-box, boathouse, shed or any other building, structure, or booth which has been placed, erected or established without its consent, or which has not been properly erected or properly painted, or which in its opinion has not been satisfactorily maintained or kept in repair, or in respect of which the term of permission for the use of the site has expired or the permission to use the site for a building or buildings has expired or been withdrawn.

Removal for Non-compliance with Conditions.

17. If the owner of any bathing-box, boathouse, shed or any other building, structure, or booth erected on any site on the Reserve neglects to pay to the Committee the fee payable in respect thereof, or fails to comply with conditions specified by the Committee in relation to upkeep and maintenance of such bathing-box, boathouse, building, structure, or booth then and in any such case it shall be lawful for the Committee in such manner as it thinks fit to remove and/or dispose of such bathing-box, boathouse, shed or other buildings, structure, or booth, and to recover from the proceeds of such disposal the arrears of rent and the costs and expenses of such removal or disposal.

Notice to Remove.

18. No person shall neglect or refuse to remove any bathing-box, boathouse, shed or other buildings, structure or booth erected or placed by him on any site in or on the Reserve within fourteen (14) days after the Committee has sent by registered post to his last-known address, a notice requiring such person to remove such bathing-box, boathouse, shed or other building, structure, erection or booth. Such notice may be signed by either the Chairman or Secretary for the time being of the said Committee.

Disposal of.

19. In the event of any such neglect or refusal as mentioned in Regulation 18 hereof continuing after the expiration of the said fourteen (14) days, the Committee may pull down and/or remove and/or dispose of such bathing-box, boathouse, shed or other building, structure, or booth and recover the costs and expenses of such pulling down, removal or disposal from the person so neglecting or refusing to remove the same but without prejudice to proceedings by way of information or breach of these Regulations being taken against such person so neglecting or refusing.

Deposit.

20. Any person or persons renting or hiring any stand, building, enclosure or any portion of the Reserve on the occasion of any fête, sports or holiday amusements may be required to deposit any sum which the Committee may from time to time determine not exceeding Twenty-five pounds, by way of guarantee that due care shall be taken of such stand, building, or enclosure, or portion of the Reserve and such Committee, in its absolute discretion, may make good any damage or injury sustained by such stand, building, enclosure or portion of the Reserve or any thing contained therein or thereon during such occupancy or hiring and may deduct the cost of making good loss or damage from the sum of money deposited by way of guarantee without prejudice to any damage in excess of Twenty-five pounds. And each and every person or persons so renting or hiring shall abide by these Regulations, and by any order given by the Committee.

Missiles.

21. No person shall carry any firearms or airguns in the Reserve, and no person shall throw, fire, shoot, aim or discharge any firearms, airguns, spearguns, or other explosive substance in the Reserve without permission, in writing, of the Committee first obtained.

Fauna.

22. No person shall shoot, trap, maim, injure, kill or destroy any birds or native game in the Reserve.

Flora, Grass, Trees and Fixtures.

23. No person shall injure, damage or alter in any way whatsoever any trees, shrubs, grass, flora, living or dead timber, or wood or any building, fence, table, seat, post, tap, sign, light or any other structure or thing whatsoever within the Reserve without the permission of the Committee, in writing, first obtained.

Signs.

24. No person shall erect or display any signs, advertising material or notices within the Reserve without the permission of the Committee in writing.

Removal from Reserve.

25. No person shall remove from the Reserves any wood, debris, or bottles without the permission of the Committee first obtained, in writing; provided that nothing in this Regulation shall affect any right which any person would otherwise have to deal with or alter any such property the subject of private ownership.

Soil.

26. No person shall dig or remove from or take on to the Reserve any gravel, stone, shell grit, sand, loam, soil or any part or parts of the land or sea-bed within the Reserve without the permission, in writing, of the Committee first obtained.

Plantations.

27. No persons except employees of the Committee and authorized officers of the Committee shall enter any plots therein which may be enclosed for plantations of young trees, shrubs or other flora.

Fires.

28. (1) No person shall, in the Reserve—

- (a) light or use fires except in fire-places provided by the Committee, or except by special permission or direction of the Committee;
- (b) break glass of any kind; or
- (c) deposit or leave any bottle, glass, tin can, orange peel, waste paper, fish, fish offal, garbage, obstacles or litter of any kind, except in a receptacle provided for that purpose by the Committee.

(2) No person shall bring on to the Reserve any waste paper, fish offal, garbage, obstacles or litter of any kind.

Nuisance.

29. No person shall commit or create or knowingly permit or allow to continue any public or private nuisance or any annoyance to the public in the Reserves, whether such nuisance or annoyance takes place in a public or private building, tent, or other structure, or in any enclosed or unenclosed space in the Reserves.

Noise.

30. No person shall on portion of the Reserve cause or permit any outcry, sound or noise to be emitted from an amplifier, loud-speaker, public address system or like instrument without first obtaining the written permission of the Committee, and such permission may be granted subject to such terms, conditions and restrictions as may be imposed by the Committee.

Public Address.

31. No person shall take part in any public entertainment, public address or public meeting of any sort in the Reserve without the permission, in writing, of the Committee first obtained.

Sport.

32. No person shall play, practise, or engage in any organized game or sport within the Reserve unless by consent of the Committee.

Conveniences.

33. All persons using any conveniences provided on the Reserve by the Committee shall, on demand, pay to such Committee such fee as shall from time to time be indicated.

Use of Facilities.

34. No person shall use any electric installation or the water closets, urinals or taps in the Reserve or any portion of such water closets, urinals, or taps for any purpose other than that for which the same are constructed.

35. No person other than those duly authorized to camp on the Reserve shall use any of the laundry facilities provided thereon, and no person other than a person authorized to camp or who is picnicking on or using the Reserve for swimming purposes shall use the shower facilities thereon.

Playgrounds.

36. No person above the age of fourteen years shall use or play with any of the swings, fixtures, or other equipment erected or provided in any children's playground.

Sale or Hire.

37. No person shall offer for sale or for hire or distribute by way of gift any article or vehicle within the Reserve or within any structure thereon without the permission of the Committee, in writing, first obtained.

Cattle.

38. No person shall bring into the Reserve any cattle, horses, sheep or other animals without the permission, in writing, of the Committee first obtained.

Dogs.

39. (1) No person shall, without the consent, in writing, of the Committee first obtained, cause or suffer or knowingly permit any dog belonging to him or in his charge—

- (a) to enter or remain in the Reserve unless such dog be and continue to be under proper control on a chain, cord, or leash, and unless such dog be effectively restrained from causing annoyance to any person or from damaging or interfering in any way with the property of the Committee; or
- (b) to be brought into the Reserve for training or exercising for coursing or for any other purposes of sport.

(2) Any dog found in the Reserve otherwise than in accordance with sub-regulation (1) of this Regulation may be seized and/or destroyed by the Committee, and the owner or any person having the custody of any dog so found shall be liable to pay compensation to the said Committee for any damage done to the property of the said Committee by such dog.

40. Every person who shall fail to comply with, or commit any breach of, these Regulations or any conditions determined by the Committee may be removed from the Reserve or from any place therein or directed forthwith to leave the Reserve or the said place by any member of the Committee or any properly appointed servant of the Committee or any member of the Police Force or any bailiff of Crown Lands, and every person who shall fail to comply forthwith with any such direction shall be guilty of an offence against these Regulations.—(Rs.5116)

The common seal of the Board of Land and Works was hereto affixed this 21st day of September, 1964, in the presence of—

(SEAL) JIM BALFOUR, President.
L. W. BIRCH, Member.

Every person who contravenes or fails to comply with these Regulations shall, in accordance with the provisions of section 218 of the *Land Act 1958*, for each offence be liable to a penalty of not more than Five pounds, and every person who contravenes or fails to comply with any such Regulations, and who, after he has been warned by any bailiff of Crown lands or by any member of the Police Force, does not desist therefrom, may be forthwith apprehended by such bailiff or member of the Police Force and taken before some justice to be dealt with according to law and shall be liable to a penalty of not more than Ten pounds.

AMENDMENT OF THE REGULATIONS FOR THE CARE, PROTECTION AND MANAGEMENT OF THE BUCHAN CAVES RESERVES.

THE Board of Land and Works in pursuance of the powers conferred on it doth hereby amend the Regulations made by it on the 27th April, 1961, for the care, protection and management of the reserved Crown lands in the Parish of Buchan indicated on original plan marked B.15.11.38 with Lands Department correspondence Rs.1288 by rescinding Regulation No. 14 and substituting under the same number the following Regulation.

REGULATION.

14. The charges for camping are as follows:—

A sum of 2s. 6d. per person per night, with a minimum of 7s. 6d. per night.

Children under seven years of age to be free.

The common seal of the Board of Land and Works was hereto affixed this 28th day of September, 1964, in the presence of —

(SEAL) JIM BALFOUR, President.
L. W. BIRCH, Member.

Every person who contravenes or fails to comply with these Regulations shall, in accordance with the provisions of section 218 of the *Land Act 1958*, for each offence be liable to a penalty of not more than Five pounds, and every person who contravenes or fails to comply with any such Regulations, and who, after he has been warned by any bailiff of Crown lands or by any member of the Police Force, does not desist therefrom, may be forthwith apprehended by such bailiff or member of the Police Force and taken before some justice to be dealt with according to law and shall be liable to a penalty of not more than Ten pounds.

REGULATIONS FOR THE CARE, PROTECTION AND MANAGEMENT OF THE "SIR COLIN MACKENZIE SANCTUARY", HEALESVILLE.

WHEREAS by section 218 of the *Land Act 1958* power is given to the Board of Land and Works to make Regulations in respect of the care, protection and management of any Crown land which has been reserved under the *Land Acts* for any public purpose whatsoever and which has not been conveyed to or vested in trustees, and for the further purposes as enacted: Now therefore the Board of Land and Works in pursuance of the power conferred aforesaid, doth hereby make the following Regulations in respect of the Crown land in the Parish of Gracedale reserved for Public purposes, and shown hachured on plan marked G/3.8.1964, attached to Lands Department correspondence Rs.3939, and known as the "Sir Colin MacKenzie Sanctuary".

The Reserve has been placed under the control of a Committee of Management with power and authority to enforce these regulations.

REGULATIONS.

1. In these Regulations "Committee" means the Committee of Management, "Sanctuary" means the Public Purposes Reserve known as the "Sir Colin MacKenzie Sanctuary", "Person" means anyone who is not a member of the Committee of Management or an officer or employee of such Committee of Management, and "Animal" includes mammal, bird, reptile, amphibian, fish and insect.

2. The Sanctuary shall be open for the admission of the public daily, from 9 a.m. to 5 p.m. except on Saturdays, Sundays and Public Holidays, when the closing time will be extended to 7 p.m.

3. No person shall enter or attempt to enter the Sanctuary or any part thereof except through the entrance provided for the purpose, nor shall any person evade or attempt to evade payment of an entrance fee not exceeding 5s. per adult and 2s. 6d. per child. A sum not exceeding 3s. may be levied by the Committee for each motor car or cycle or other vehicle using its car parks.

4. No person shall remain in any part of the Sanctuary when the Sanctuary is not open to the public.

5. No person shall give, or offer to any animal in the Sanctuary, or place in, or throw into any cage or enclosure, any substance or thing likely to injure or cause harm to any animal.

6. No person shall carry or throw any stick or other missile at any animal in the Sanctuary, or in any way interfere with, bait or tease any such animal, or fire or discharge firearm, airgun or fireworks in the Sanctuary.

7. No person shall leave in the Sanctuary (except in receptacles provided for the purpose) litter of any kind.

8. No person shall light a fire in the Sanctuary, except in places provided for that express purpose. On any day when the Country Fire Authority pursuant to the *Country Fire Authority Act 1958*, has caused to be broadcast or published a warning of the likelihood of the occurrence of weather conditions conducive to the spread of fires in the whole or any specified part of the State of Victoria, no person shall light a fire anywhere in the Sanctuary, or do any act which shall cause or be likely to cause, a fire anywhere in the Sanctuary.

9. No person shall post any bill or other matter on Sanctuary property, or play cricket, football or any other game within the Sanctuary.

10. No person shall, while in the Sanctuary, cut, pluck, injure, destroy or remove any tree, shrub, bush or flower growing therein, stand upon or climb over any of the fences, climb trees or disfigure any Sanctuary property.

11. No person, except by permission of the Committee, shall enter any enclosure which is not provided with a self-closing gate.

12. No person shall, while he is in the Sanctuary, obstruct, interfere with, or annoy any officer or employee of the Committee.

13. No person shall cause or allow any dog or other animal to enter the Sanctuary. Unattended animals found within the Sanctuary shall be destroyed.

14. No person shall, without the authority of the Committee, deliver any public address of any kind within the Sanctuary.

15. No person shall, without the authority of the Committee, sell, or offer to sell, or let for hire, any article, or distribute hand bills or advertisements or solicit money within the Sanctuary; nor shall any person play or operate any musical instrument, tape recorder, radio, television receiver, or broadcast equipment within the Sanctuary without the permission of the Committee.

16. No person shall injure, deface, interfere with or remove any building, seat, notice, post, railing or barrier, or other thing which may from time to time be erected by the Committee.

17. No person shall, whilst he is in the Sanctuary, be in a state of intoxication, gamble, brawl, fight or make use of any abusive, indecent, insulting, obscene or threatening language or gesture, or act in an indecent, disorderly or offensive manner, or obstruct, interfere with, or annoy any other person lawfully in the Sanctuary.

18. No person shall interfere with, destroy or remove any nest or egg within the Sanctuary.

19. No person shall enter enclosed plantations of trees or shrubs, nor shall any person without lawful excuse, enter any area enclosed for special purposes.

20. No person shall park any motor car or cycle or other vehicle within the Sanctuary, except in such areas as are set apart for the purpose, and any person using such an area shall obey any order regarding parking given by any officer or employee of the Committee.

21. No person shall camp in, or occupy, any buildings of the Sanctuary without the permission of the Committee.

22. No person shall wade or bathe in any stream or dam within the Sanctuary.

23. No person shall take photographs, or make drawings, or paintings for commercial purposes without the permission of the Committee, and under such terms and conditions as laid down by the Committee.

24. No child under the age of ten years shall enter the Sanctuary unless accompanied by, and in the charge of, an adult. No parties of children may enter the Sanctuary at concession rates unless accompanied by, and in the constant charge of adults, in the ratio of not less than one adult to twenty children. Parties of school children shall not be allowed to enter the Sanctuary at concession rates, unless previous arrangements have been made in advance, and permission obtained from the Committee.

25. No person shall put into the Sanctuary any cattle, horses, sheep or other animals within the meaning of the *Pounds Act*. The Committee shall have full authority and power to impound any such animals found trespassing in the Sanctuary, and shall be taken to be the "occupier of the Sanctuary (with all the power incidental to that status) within the meaning of any laws for the time being in force relating to the impounding of cattle.

These regulations are made in lieu of all previous regulations in respect of the said land which are hereby revoked.—Rs.3939.

The common seal of the Board of Land and Works was hereto affixed this 21st day of September, 1964, in the presence of—

(SEAL) JIM BALFOUR, President.
L. W. BIRCH, Member.

Every person who contravenes or fails to comply with these Regulations shall, in accordance with the provisions of section 218 of the *Land Act 1958*, for each offence be liable to a penalty of not more than Five pounds, and every person who contravenes or fails to comply with any such Regulations, and who, after he has been warned by any bailiff of Crown lands or by any member of the Police Force, does not desist therefrom, may be forthwith apprehended by such bailiff or member of the Police Force and taken before some justice to be dealt with according to law and shall be liable to a penalty of not more than Ten pounds.

COMMITTEES OF MANAGEMENT OF RESERVES.

APPOINTMENTS.

WHEREAS by section 221 of the *Land Act 1958* it is provided that it shall be lawful for the Governor in Council or the Board of Land and Works to appoint and remove any number of persons, not less than three, or any municipal council, or the governing body of any corporation, to be a Committee of Management of any specified Crown land reserved either temporarily or permanently for any of the purposes set out in section 14 of the *Land Act 1958*, and not conveyed to or vested in trustees: Now therefore the Board of Land and Works doth hereby appoint the under-mentioned persons to be members of the Committee of Management of the Reserves named:—

RECREATION RESERVE, PARISH OF ALEXANDRA.

The Council of the Shire of Alexandra as a Committee of Management of the land in the Parish of Alexandra temporarily reserved by Orders in Council dated the 16th

January, 1962, and the 30th June, 1964, as a site for Public Recreation.—(Corres. Rs.8116.)

This appointment is in lieu of all previous appointments in respect of the said land which are hereby revoked.

“BALLAN RECREATION RESERVE.”

E. G. Robertson, W. J. Anglin, D. J. Wheelahan, R. Robertson, J. Hastie, R. Haddon, C. Connor, F. Fuller, W. McGregor, J. Wheelahan, J. Cooper and W. Wheelahan as a Committee of Management for a period of three (3) years of the land permanently reserved by Order in Council dated the 21st January, 1925, as a site for a Cricket Ground and other purposes of Public Recreation in the Town and Parish of Ballan, and of the land temporarily reserved by Order in Council of the 2nd June, 1925, as a site for the same purpose as the first mentioned land, both sites being together known as the “Ballan Recreation Reserve”.—(Corres. Rs.4035.)

“BOORHAMAN RECREATION RESERVE.”

Francis Michael O’Keefe, William Kenneth McDonald, Patrick Thomas Naughtin, Eric James Sammon, Thomas Patrick Fogarty, Edmond Barthold Duffus, John Patrick O’Keefe, Michael McKenzie and Laurence John O’Keefe as a Committee of Management for a period of three (3) years of the land permanently reserved by Order in Council dated the 28th January, 1927, as a site for Public Recreation in the Parish of Boorhaman, and known as the “Boorhaman Recreation Reserve”.—(Corres. Rs.3404.)

“CALLAWADDA MECHANICS’ INSTITUTE RESERVE.”

Allan Thomas Hutchings, Charles Edmund Squire, William John Byron, Andrew Raymond Cheyne, Alfred Frederick Erwin and Francis Pickford as a Committee of Management for a period of three (3) years of the land in the Parish of Callawadda temporarily reserved by Order in Council dated the 19th December, 1893, as a site for a Mechanics’ Institute, and known as the “Callawadda Mechanics’ Institute Reserve”.—(Corres. Rs.5841.)

“LINGA PUBLIC RECREATION RESERVE.”

Henry John Bunstun, Francis Keith Hayter, Roy Adair, Gavan Crow, Alan Kenneth Burstall, Ernest George Lewis, Donald Maxwell Southwell and Stanley Keith Hayter as a Committee of Management for a period of three (3) years of the land temporarily reserved by Orders in Council dated 23rd September, 1935, and 21st October, 1940, as sites for Public Recreation in the Township of Linga, Parish of Underbool, and known as the “Linga Public Recreation Reserve”.—(Corres. Rs.5112.)

“MIRBOO NORTH RECREATION RESERVE.”

Lawrence William Pincini, Edward Keith Robinson, Maurice James Sellings, George Neville Guyatt, Albert Greenwood Bright, Robert William Burdekin and William Albert Kerr as a Committee of Management for a period ending the 27th March, 1965, of the land temporarily reserved by Order in Council dated the 19th October, 1910, as a site for a Racecourse, Showground and General Recreation purposes in the Township of Mirboo North, and known as the “Mirboo North Recreation Reserve”.—(Corres. Rs.3667.)

This appointment is in lieu of all previous appointments in respect of the said land which are hereby revoked.

“MORNINGTON FORESHORE RESERVES” AND “MOUNT MARTHA CAMPING RESERVE.”

John Francis Ferrero and Ronald Fife Fallaw (for so long only as they continue to be Councillors and the elect of the Council of the Shire of Mornington) in the places of Ralph Hope Street and Charles Bowman Wilson as members of the Committee of Management of the land in the Township of Mornington temporarily reserved as a site for a Public Park and for Public Recreation by Order in Council dated 3rd November, 1954, and of the reserved Crown lands in the Township of Mornington and Parish of Moorooduc as are indicated by red colour on plans marked M.27/4/31 and M.22/4/36, attached to Lands Department correspondence Rs.5207 and the land in the Parish of Moorooduc temporarily reserved by Order in Council dated 22nd December, 1938, as a site for Camping purposes, and known as the “Mornington Foreshore Reserves” and “Mount Martha Camping Reserve”.—(Corres. Rs.5207, Rs.4898, Rs.5921.)

“POWELLTOWN PICNIC GROUND RESERVE.”

F. J. May in the place of J. D. Gillespie as a member of the Committee of Management for a period ending the 6th January, 1966, of the reserved Crown land in the Parish of Beenak which is indicated by red colour on plan B/18.10.62, attached to Lands Department correspondence Rs.8176.—(Corres. Rs.8176.)

“RATHSCAR RECREATION RESERVE.”

James Richardson, Theodor J. Hanley, Keith Jardine, Leslie C. Jardine, John S. Ross, John J. McArdle and Duncan D. McArdle as a Committee of Management for a period of three (3) years of the Crown land in the Parish of Rathscar, temporarily reserved by Order in Council dated the 17th March, 1964, as a site for Public Recreation, and known as the “Rathscar Recreation Reserve”.—(Corres. Rs.8310.)

“ST. ARNAUD RACECOURSE RESERVE.”

Charles Anthony Batters, Arthur Ernest Walsh, Gordon Lewis Knights, Mervyn George Jesse and Graham Simpson as the Committee of Management for a period of three (3) years of the balance of land temporarily reserved by Order in Council dated 25th November, 1930, as a site for Public Park, Racecourse and Recreation Reserve in the Parish of St. Arnaud, and known as the “St. Arnaud Racecourse Reserve”.—(Corres. Rs.2057.)

“STRATHDOWNIE RECREATION RESERVE.”

Lance Felix Kilsby, James Anthony McGrath, William James McKinnon, Bruce Leane Kilsby, James Robert Hargreaves, Alexander Bruce Harvey, Henry Alexander Harvey and Gordon Halley McEachern as a Committee of Management for a period of three (3) years of the land in the Parish of Werrikoo temporarily reserved by Order in Council of 26th July, 1961, as a site for Public Recreation, and known as the “Strathdownie Recreation Reserve”.—(Corres. Rs.8047.)

In witness whereof the common seal of the Board of Land and Works was hereunto affixed this twenty-eighth day of September, One thousand nine hundred and sixty-four, in the presence of—

(SEAL)

JIM BALFOUR, President.
L. W. BIRCH, Member.

Land Act 1958.

LEASE SURRENDERED.

NOTICE is hereby given that the Governor in Council has accepted the surrender of the Lease mentioned in the Schedule hereunder for the reason specified.

| District. | Corr. No. | Name. | Section of Land Act under which Leased. | Parish. | Allotment. | Section. | Area. | Class. | Reason. |
|-----------|-----------|-----------------------|---|-------------|------------|----------|----------------------|--------|--------------------|
| Hamilton | 570/5 | Melbert John Ferguson | 155 | Wataepoolan | 47A | .. | A. R. P. 677 3 27 | .. | New lease to issue |

Department of Crown Lands and Survey,
Melbourne, 22nd September, 1964.

J. C. M. BALFOUR,
Commissioner of Crown Lands and Survey.

TENDERS—PUBLIC WORKS DEPARTMENT

TENDERS will be received at this Department's Head Office, Treasury-place, Melbourne, until TEN a.m. on the dates, and for the purposes under mentioned.

Particulars may be learnt at the Department and also at places shown in parentheses.

W.O. means Inspector of Works Office; P.S.—Police Station; T.S.—Technical School; H.E.S.—Higher Elementary School; S.S.—State School; H.S.—High School; C.S.—Consolidated School.

Tenders should be submitted on the Department's printed Tender Form and will not be received by telephone. All tenders must be on a "Firm Tender" basis. The Board of Land and Works will not necessarily accept the lowest or any tender.

Tenders to be addressed to the Hon. the Commissioner of Public Works, and envelope containing tender to be marked "Tender for _____, closing Tuesday, _____".

NOTE.—No preliminary deposit is to be lodged with any tender, but a deposit in accordance with the prescribed Schedule may be required from each successful tenderer.

Tuesday, 6th October, 1964.**Building, Electrical and Mechanical Works.**

Airey's Inlet.—Erection of out-offices and installation of septic tank, S.S. 3195. (W.O., Geelong; S.S., Airey's Inlet.)
 Bairnsdale.—Electrical installation in second and part third sections, High School. (W.O., Bairnsdale.)
 Bairnsdale.—Supply and installation of central heating, hot water, ventilation and petroleum gas installations, High School. (W.O., Bairnsdale and Warragul.)
 Bell Park.—Erection of four additional class-rooms, High School. (W.O., Geelong.)
 Bell Park.—Electrical installation in extension to Manual Arts Wing, High School. (W.O., Geelong.)
 Bell Park.—Extension of central heating system, High School. (W.O., Geelong.)
 Buninyong.—External repairs and painting, S.S. 1270 and residence. (W.O., Ballarat; S.S., Buninyong.)
 Cardinia.—Internal and external renovations, S.S. 3689. (S.S., Cardinia.)
 Carlton North.—Supply and installation of central heating, extension and alteration of boiler room, S.S. 1252.
 Carnegie.—Extension to timber store, S.S. 2897.
 Cheltenham.—General repairs and painting, alterations, &c., S.S. 84.
 Corio.—Repairs and painting, S.S. 124 and residence. (W.O., Geelong.)
 Corryong.—External renovations to residence, Towong-road, internal renovations to flats, Towong-road, Consolidated and High Schools. (W.O., Wangaratta; H.S., Corryong.)
 Dandenong.—Alteration to clerestory window sashes, High School. (H.S., Dandenong.)
 Ellam.—New shelter pavilion, repairs and painting, S.S. 3270. (W.O., Warracknabeal; S.S., Ellam.)
 Fern Tree Gully.—Electrical installation, Police Station.
 Fern Tree Gully.—Installation of central heating, electric hot-water service, circulating and exhaust fans and removal of existing hot-water service, Police Station.
 Frankston.—Erection of additional class-rooms, High School.
 Geelong.—Repairs to shelter shed, S.S. 4398. (W.O., Geelong; S.S., Geelong.)
 Golden Point.—Internal renovations, S.S. 1493. (W.O., Ballarat.)
 Greensborough.—Non-party fencing, S.S. 2062.
 Kerang.—Erection of brick veneer residence, brick garage and generator room, Korangie Wildlife Reserve. (W.O., Swan Hill.)
 Kerang.—Electrical installation in residence with 2.9 kVA diesel generating set, Korangie Wildlife Reserve. (W.O., Swan Hill.)
 Maryborough East.—Two new shelter pavilions, repairs and painting, S.S. 2828. (W.O., Maryborough.)
 Melbourne.—Supply and installation of heating and hot-water services, School of Hairdressing.
 Montague.—External renovations, Special School 2784.
 Moorabbin.—Demolition and removal of old residence, S.S. 1111.
 Norlane.—Erection of chain mesh fencing, High School. (W.O., Geelong.)
 Point Lonsdale.—External renovations, House No. 4, Ports and Harbors. (W.O., Geelong.)
 Port Melbourne.—Construction of reinforced concrete cross channels, floor and kerbs of the Marine Models Laboratory, Ports and Harbors Branch.

Preston.—Erection and completion of new Trades Block, Technical School.

Roslyn.—External painting, S.S. 4663, residence—South-street. (W.O., Geelong.)

Stawell.—Renovations and painting, High School. (W.O., Ararat; H.S., Stawell.)

Sunshine.—Electrical installation for unit heater fans and boiler house control equipment, Technical School.

Torquay.—Erection of chain mesh fencing and gates, S.S. 3368. (W.O., Geelong; S.S., Torquay.)

Upwey South.—Erection of new paling and chain wire fencing, S.S. 4894.

Warragul.—Repairs and painting, S.S. 2104. (W.O., Warragul.)

Warragul North.—Internal and external repairs and painting, S.S. 4695. (Amended Specification.) (W.O., Warragul.)

Furniture and Furnishings.

Dandenong.—Supply of furniture, Court House.

Hawthorn.—Supply and lay vinyl tiles, Swinburne Technical College.

Mont Park.—Supply and erection of curtains, Ward M.F. 2, Mental Hospital.

Site Works.

Benalla.—Filling, surface and underground drainage, gravel road and pedestrian pavements, concrete paths and associated work, Technical School. (Amended Specification.) (W.O., Benalla and Wangaratta.)

Heatherhill.—Asphalting, asphalt maintenance, concreting, drainage and associated works, S.S. 4802.

Miscellaneous.

Geelong.—Supply of electric furnaces, generators and motors, Gordon Institute of Technology.

Port Melbourne.—Supply of one trencher powered by an air-cooled petrol engine, mounted on pneumatic tires and complete with digging accessories to cut a trench 8 inches wide by 4 feet deep, Public Works Department Depot, Salmon-street. (Specifications to be supplied with tender.)

Port Melbourne.—Supply and delivery of four 2½ cu. ft. concrete mixers with "Villiers" Mark 10 engine, pneumatic tires and lock-up engine covers, Public Works Department Depot, Salmon-street. (Specifications to be supplied with tender.)

Port Melbourne.—Supply and delivery of three only 7-ton capacity petrol-engined prime mover chassis and cabins, Public Works Department Plant Depot, Salmon-street.

Port Melbourne.—Supply of 2,000 garbage bins, Public Works Department Storeyard.

Port Melbourne.—Supply and delivery of four drop-sided Tipping Trucks, Public Works Department Depot, Salmon-street.

Port Melbourne.—Supply and delivery of ten Utility Trucks, approximately 2,000 lb. payload capacity, Public Works Department Depot, Salmon-street.

Tuesday, 13th October, 1964.**Building, Electrical and Mechanical Works.**

Ballarat.—Repairs and painting, residence, 1128 Eyre-street, Labour and Industry Department. (W.O., Ballarat.)

Ballarat.—Repairs and painting, S.S. 695 residence, 422 Pleasant-street. (W.O., Ballarat.)

Bolinda.—Extension to out-offices and conversion to septic tank, S.S. 1070. (W.O., Kyneton; S.S., Bolinda.)

Boronia.—New roofs to Bristol units, repairs and painting, S.S. 4081.

Clear Lake.—Internal repairs and painting, S.S. 2135, residence. (W.O., Horsham; S.S., Clear Lake.)

Coburg East.—External and internal repairs and painting to residence, S.S. 4260.

Dallas North.—Eighteen class-room concrete veneer, timber framed Primary School, S.S. 4933.

Dimboola.—Attention to flooring, installation of slow combustion heater, S.S. 1372. (W.O., Warracknabeal; S.S., Dimboola.)

Footscray.—Erection of metal fabrication store, Technical School.

Footscray.—Electrical installation in new metal fabrication store, Technical School.

Frankston.—Electrical installation in additional L.T.C. class-rooms, &c., High School.

Frankston.—Supply and installation of extension of heating system to four additional class-rooms, High School.

Frankston East.—Additional toilets, &c., S.S. 4826. (S.S., Frankston East.)

Geelong.—Supply and installation of a sawdust extraction plant in Woodwork Shop, Gordon Institute of Technology. (W.O., Geelong.)

Gunbower.—Water supply installation; Research station. (W.O., Bendigo; Research Station, Gunbower.)

Hawkesdale.—Reblocking and painting, High School residence, Austin-street. (W.O., Warrnambool; H.S., Hawkesdale.)

Leongatha.—Erection of additional class-rooms, S.S. 2981. (W.O., Korumburra.)

Mansfield.—Non-party fencing, High School. (W.O., Alexandra; H.S., Mansfield.)

Mount Macedon.—Erection of a Radio Repeater Station, Police Department. (W.O., Kyneton.)

Mount View.—Erection of new Primary School of eight class-rooms, S.S. 4923.

Mount View.—Electrical installation in new school of eight L.T.C. class-rooms, &c., S.S.4923.

Mount View.—Supply and installation of plenum heating in new eight class-room school, S.S. 4923.

Myrtleford.—Alterations and additions to existing residence for Senior Plant Pathologist, Tobacco Research Station. (W.O., Benalla; Tobacco Research Station, Myrtleford.)

Nicholl's Point.—Water supply installation, S.S. 3163. (W.O., Mildura; S.S., Nicholl's Point.)

Nunawading.—Electrical installation in Dressing Rooms, Plant Room and Store, "Winlaton", Social Welfare Department.

Plenty.—Erection of two standard brick veneer residences, Mental Hospital.

Stonyford.—External repairs and painting, S.S. 3506. (W.O., Warrnambool; S.S., Stonyford.)

Traralgon.—Erection of brick veneer residence and garage, Hobson Park Hospital. (W.O., Traralgon.)

Walpeup.—Electrical installation for new Laboratory, Mallee Research Station. (W.O., Mildura; P.S., Ouyen.)

Walpeup.—Supply, delivery and installation of L.P. gas and hot-water supply equipment in new Laboratory, Mallee Research Station. (W.O., Mildura and Horsham.)

Furniture and Furnishings.

Carlton.—Supply of steel filing cabinets, Motor Registration Branch, Exhibition Buildings.

Carlton.—Supply of steel filing cabinets, Motor Registration Branch, Exhibition Buildings.

Heatherton.—Supply of 400 yards of curtain fabric, Sanatorium.

Melbourne.—Supply of furniture, Survey Branch, Titles Office.

Site Works.

Brunswick.—Construction of retaining wall, drainage and asphalt repair works, S.S. 1213.

Malmsbury.—Provision of drainage works, Stage three, Youth Training Centre. (W.O., Bendigo and Kyneton.)

Miscellaneous.

Ballarat.—Supply and delivery of 700 cu. yds. of Granite Sand, Mental Hospital. (W.O., Ballarat.)

Coburg.—Supply and delivery to site of doors and door frames, "D" Division, Pentridge Gaol.

Mont Park.—Supply and placing in position on site of Meal Service Unit equipment for the Geriatric Wards, Mental Hospital.

Port Melbourne.—Supply and delivery of three heavy duty Front-End Loaders, Public Works Department Depot, Salmon-street.

Port Melbourne.—Manufacture and supply of "Police" signs, Public Works Department Storeyard, Salmon-street.

Stawell.—Supply and delivery of bench work for dish-washing machine, Pleasant Creek Special School.

Tuesday, 20th October, 1964.

Building, Electrical and Mechanical Works.

Baddaginnie.—Renovations and painting, S.S. 1731. (W.O., Benalla.)

Badger Creek.—Internal and external repairs and painting, S.S. 3309. (S.S., Badger Creek.)

Bunyip.—Internal and external renovations, residence, S.S. 2229. (S.S., Bunyip.)

Emerald.—Internal repairs and painting, S.S. 3381. (S.S., Emerald.)

Epping.—External painting, S.S. 1477.

Fairfield.—External and internal repairs and painting, S.S. 2711.

Gonn Crossing.—External and internal repairs and painting, S.S. 4566 and residence. (W.O., Swan Hill; S.S., Gonn Crossing.)

Lemnos.—External repairs and painting to L.T.C. classroom, original school, toilet block, &c., S.S. 4269. (W.O., Shepparton; S.S., Lemnos.)

Macarthur.—New heaters, cupboards and partition, S.S. 1571. (W.O., Warrnambool; S.S., Macarthur.)

Mardan South.—Internal repairs and painting to residence, S.S. 3166. (W.O., Korumburra; S.S., Mardan South.)

Melbourne.—Internal painting (part only), Emily McPherson College.

Mildura.—Fencing, Technical School. (W.O., Mildura.)

Mt. Dandenong.—Installation of water supply, S.S. 3284. (S.S., Mt. Dandenong.)

North Melbourne.—Supply and installation of electric lift, School of Printing and Graphic Arts.

Nunawading.—Supply and installation of gas hot-water service in Dressing Shed, "Winlaton" Girls' Home.

Preston.—Supply and installation of plenum heating and hot-water service in new Trades Wing, Technical School.

Pyramid Hill.—Repairs and painting to residence, old school and outbuildings and other works, S.S. 1712. (W.O., Bendigo; S.S., Pyramid Hill.)

Swan Hill.—Fencing, S.S. 1142. (W.O., Swan Hill; S.S., Swan Hill.)

Torrington.—Erection of out-offices and installation of septic tank, S.S. 3871. (W.O., Mildura; S.S., Torrington.)

Undera.—Erection of non-party fencing, S.S. 1771. (W.O., Shepparton; S.S., Undera.)

Walwa.—New slow combustion heaters, S.S. 2806. (W.O., Wangaratta.)

Williamstown.—Renewal of urinal and water supply, S.S. 1183.

Yarra Junction.—External repairs and painting to school, residence and all out-buildings, S.S. 3216. (S.S., Yarra Junction.)

Yarrunga.—Repairs and renovations and external painting to all buildings, S.S. 4761. (W.O., Wangaratta; S.S., Yarrunga.)

Youanmite.—External painting to L.T.C. classroom, shelter pavilion and toilet block, S.S. 3641. (W.O., Benalla; S.S., Youanmite.)

Furniture and Furnishings.

Malmsbury.—Supply and assemble on site, steel shelving to various rooms in Mess Block, Youth Training Centre.

Nunawading.—Supply of duralium-framed beds, "Winlaton", Social Welfare Department.

Nunawading.—Supply of polyurethane mattresses and covers, "Winlaton", Social Welfare Department.

Site Works.

Mildura.—Installation of storm-water drains, High School. (W.O., Mildura.)

M. V. PORTER,

Commissioner of Public Works.

Public Works Department,

Melbourne, C.2, 28th September, 1964.

Forests Act 1958 (No. 6254).

FORESTS COMMISSION OF VICTORIA.

OFFERS FOR WATTLE BARK IN THE STATE FORESTS, ETC., 1964.

OFFERS, endorsed "Offer for Wattle Bark, lot—", and addressed to the Secretary, Forests Commission, Melbourne, will be received at this office up to Twelve noon on Wednesday, 4th November, 1964, for the right to strip and remove wattle bark on and from the following areas. The general conditions hereunder will apply in every case where not expressly stated to the contrary, and special conditions will also apply where provided. Full particulars may be obtained from the officer in charge in each case, or on application to the Commission.

GENERAL CONDITIONS.

1. No offer will necessarily be accepted.
2. The deposit specified in Schedule must accompany each offer.
3. The licensee shall do everything within his power to strip and remove all bark available on the area upon which he is licensed to operate.

4. Stripping shall be commenced within six weeks from date of acceptance of offer unless otherwise authorized by the Commission.

5. No stripping shall be commenced until the applicant has lodged the deposit specified and is in possession of the requisite licence.

6. Notification, in writing, that stripping operations have been commenced must be forwarded to the officer in charge within 48 hours from date thereof.

7. No tree shall be felled or stripped on any area which the officer in charge directs is not to be operated upon, and no particular tree specially marked by him to remain standing shall be felled or stripped.

8. In the event of stripping being permitted on any area regarded as a tourist resort all tops must be lopped, stacked, and burned under the direction of and in accordance with the written conditions specified by the officer in charge.

9. No tree shall be felled so as to fall into any water-course or to obstruct any road or track.

10. Except with the permission of the officer in charge, no tree of less than 5 inches diameter shall be stripped when of the black or feather-leaved variety, or less than 2½ inches in diameter when of the broad-leaved species, unless otherwise stated in the licence. Wherever a size limit is stated it shall be at a height of 2 feet from the ground.

11. All stripping must cease by 31st March following the date of issue of licence unless otherwise authorized, in writing, by the officer in charge.

12. Bark must be properly bundled, securely tied, and stacked in heaps of not less than 10 cwt. in clear places only, and the licensee must take such precautions as the officer in charge may direct to safeguard such bark from loss by fire.

13. No bark shall be removed without the permission of the officer in charge, and it must be carted from the forest and weighed not later than one month from the date of stripping the bark unless otherwise authorized by the officer in charge.

14. The whole of the work shall be done under the supervision and to the satisfaction of the officer in charge and at a rate satisfactory to the Commission.

15. All bark must be weighed at the weighbridge stipulated in the licence, or at such other weighbridge as may be approved by the officer in charge, and in all cases at the expense of the licensee. Duplicate weighbridge tickets must be provided and, if so directed by him, the bark must be weighed in the presence of the officer in charge.

16. Prior to removal of the bark satisfactory arrangements must be made with the Commission for payment of royalty. The licensee shall pay such royalty at the rate tendered on weights as disclosed by the weighbridge dockets.

17. Camps must be pitched and fires lighted only in such places as shall be determined by the officer in charge, and the licensee shall, on demand of the officer, instantly dismiss from his employ any person or persons who shall carelessly use, leave, or light any fire otherwise than in accordance with the Forests Acts and Regulations.

18. The licensee shall forthwith comply with any direction given to him by the officer in charge for the effective protection from fire of the forest within the boundaries of the area upon which he is licensed to operate, and he shall do everything that is reasonably within his power to prevent from spreading and to extinguish any fire which may break out on such area or which may spread to it.

19. The violation of any of the above conditions will render the licence null and void, and the Forests Commission shall have absolute power to forfeit the whole or part of the deposit to the Crown and to seize all bark stripped to date of voidance. The officer in charge shall have power to suspend operations pending the decision of the Forests Commission.

H. G. MURPHY,
Secretary.

Forests Commission,
Melbourne, 23rd September, 1964.

NOTE.—Preliminary deposit of 10s. must be forwarded in respect of each lot tendered for, otherwise the offer will be treated as informal.

SCHEDULE, 1964.

Stawell Forest District.

Officer in Charge—G. H. Jennings, Stawell.

NOTE.—On all lots in this district all trees stripped are to be felled and tops neatly stacked to the satisfaction of the Officer in Charge.

Lot 1. Grampian State Forest, Parish of Burrong North. Bounded on the north by Carter's property, east by Carter's old lease fence, south by Zumstein's Crossing over the Mackenzie River, and west by Horsham-Hall's Gap road. Black wattle, first quality, 20 tons. Size limit, 4 inches diameter. Weighbridge, Stawell or Horsham. Deposits: Preliminary, 10s.; final, £10.

Lot 2. Grampians State Forest, Parish of Boreang West, known as Gillespie's lease, and the northern wattle enclosure. Bounded on the north by the sheet of water, south and west by the State Rivers and Water Supply channel, and east by forest road. Black wattle, first quality, about 15 tons. Size limit, 4 inches diameter. Weighbridge, Stawell or Dunkeld. Deposits: Preliminary, 10s.; final, £7 10s.

Lot 3. Grampians State Forest, Parish of Jalur. The fenced area known as the southern wattle enclosure. Black wattle, first quality, about 35 tons. Size limit, 4 inches diameter. Weighbridge, Dunkeld. Deposits: Preliminary, 10s.; final, £17 10s.

Lot 4. Grampians State Forest, Parish of Wing Wing. Bounded on the north, south, and east by forest roads, and west by State Rivers and Water Supply channel. Black wattle, first quality, about 10 tons. Size limit, 4 inches diameter. Weighbridge, Horsham or Stawell. Deposits: Preliminary, 10s.; final, £7.

Lot 5. Grampians State Forest, Parishes of Jalur and Boreang West, lying to the north of Mt. Thackeray. Bounded on the south by the crossing over the Glenelg River at the Little Corduroy, east by the State Rivers and Water Supply channel; north to be defined by District Forest Officer, and west by Victoria Range. Black wattle, first quality, about 15 tons. Size limit, 4 inches diameter. Weighbridge, Stawell. Deposits: Preliminary, 10s.; final, £7.

Lot 6. Grampians State Forest, Parishes of Lambruk and Billimina, in the northern portions of the Billywing area. Bounded on the north by Cultivation Creek, east by the Victoria Range, south by Mosquito Creek, and west by the Billywing-road. Black wattle, first quality, about 60 tons. Size limit, 4 inches diameter. Weighbridge, Cavendish. Deposits: Preliminary, 10s.; final, £25 10s.

Lot 7. Grampians State Forest, Parish of Burrong South, in the vicinity of Roses Creek. Bounded on all sides by forest roads. Black wattle, first quality, about 10 tons. Size limit, 4 inches diameter. Weighbridge, Stawell. Deposits: Preliminary, 10s.; final, £4 10s.

Lot 8. Grampians State Forest, Parish of Wing Wing, in central part of parish, Gheranium Springs area. Bounded on the west by Glenelg River, and north, south and east boundaries are forest roads. Black wattle, first quality, about 10 tons. Size limit, 4 inches diameter. Weighbridge, Horsham. Deposits: Preliminary, 10s.; final, £4 10s.

Lot 9. Grampians State Forest, Parish of Burrong South, in the vicinity of Boggy Creek. Bounded on north and west by private property, and south and east by Asses Ears Range. Black wattle, first quality, about 20 tons. Size limit, 4 inches diameter. Weighbridge, Horsham. Deposits: Preliminary, 10s.; final, £8 10s.

Lot 10. Grampians State Forest, Parish of Wartook, Sheep Wash area. Bounded on the north by Lah-Arum-Brimpaen road, south by Boggy Creek, east and west by private property. Black wattle, first quality, about 10 tons. Size limit, 4 inches diameter. Weighbridge, Horsham. Deposits: Preliminary, 10s.; final, £5 10s.

Lot 11. Grampians State Forest, Parish of Burrong North, in the vicinity of Rosebrook. Bounded on the north by Roses Gap-road, on the south by Mt. Difficult Range, east and west by private fences. Black wattle, first quality, about 6 tons. Size limit, 4 inches diameter. Weighbridge, Horsham. Deposits: Preliminary, 10s.; final, £2 10s.

Lot 12. Grampians State Forest, Parish of Lah-Arum, in the vicinity of Hawker's Gully. Boundary as defined by District Forester. Black wattle, first quality, about 20 tons. Size limit, 4 inches diameter. Weighbridge, Horsham. Deposits: Preliminary, 10s.; final, £10.

Lot 13. Grampians State Forest, Parish of Wartook, in the vicinity of Tatlock's Bridge, Brimpaen area. Frontage to McKenzie Creek from State Forest boundary on the south to Tatlock's Bridge on the north. Black wattle, first quality, about 15 tons. Size limit, 4 inches diameter. Weighbridge, Horsham. Deposits: Preliminary, 10s.; final, £8.

Nowa Nowa Forest District.

Officer in Charge—J. B. Johnston, Nowa Nowa.

Lot 14. Parishes of Tildesley East and West, Monta's area. Bounded on north by Old Orbost-road, on east by Hospital Creek, on south the coast, on west Lake Tyers House-road. Black wattle, first quality, about 8 tons. Size limit, 4 inches diameter. Weighbridge, Bairnsdale. Deposits: Preliminary, 10s.; final, £5.

Lot 15. Parish of Tildesley West, Lake Tyers area. Bounded on the north by Princes Highway, on the east Lake Tyers House-road, on the south forest boundary, on the west Lake Tyers. Black wattle, first quality, about 20 tons. Size limit, 4 inches diameter. Weighbridge, Bairnsdale. Deposits: Preliminary, 10s.; final, £15.

Lot 16. Parish of Colquhoun North, Ostler's Track area. Bounded on the south by Berkley Square-Corduroy road, on the west Lakes-Colquhoun road, on the north Old Colquhoun-road, on the east parish boundary. Black wattle, first quality, about 10 tons. Size limit, 4 inches diameter. Weighbridge, Bairnsdale. Deposits: Preliminary, 10s.; final, £6.

Lot 17. Parish of Colquhoun North, Lyle's Bridge area. Bounded on the south by South Boundary-road, on the west by Lakes-Colquhoun road, north by Berkley Square-Corduroy road, on the east by Princes Highway. Black wattle, first quality, about 20 tons. Size limit, 4 inches diameter. Weighbridge, Bairnsdale. Deposits: Preliminary, 10s.; final, £15.

Lot 18. Parish of Colquhoun East, Blackfellow's Arm area. Bounded on the west by Princes Highway and Burnt Bridge-road, north by Mission Station-road, east Mission Station boundaries and south by private property. Black wattle, first quality, about 20 tons. Size limit, 4 inches diameter. Weighbridge, Bairnsdale. Deposits: Preliminary, 10s.; final, £13.

Briagolong Forest District.

Officer in Charge—C. Almond, Briagolong.

Lot 19. Parish of Bow-worrung, whole area within the Reserved Forest boundary. Black wattle, first quality, about 20 tons. Size limit, 4 inches diameter. Weighbridge, Sale. Deposits: Preliminary, 10s.; final, £8.

Heytesbury Forest District.

Officer in Charge—C. A. Eales, Cobden.

Lot 20. Cobra Killuc State Forest. Plantation blocks numbers 1, 2 and 3. Black wattle and golden wattle, first quality, about 25 tons. No size limit. Weighbridge, Mortlake. Deposits: Preliminary, 10s.; final, £12 10s.

PUBLIC SERVICE NOTICES

PUBLIC SERVICE OF VICTORIA.—RECLASSIFICATIONS.

THE Public Service Board has raised the classification of the under-mentioned offices as shown, and appointed thereto the respective officers named hereunder.

| Office and Former Classification. | Revised Classification. | Duties. | Qualifications. | Officer Appointed. |
|--|---------------------------|--|---|---|
| PROFESSIONAL DIVISION. | | | | |
| CHIEF SECRETARY'S DEPARTMENT. | | | | |
| SOCIAL WELFARE BRANCH. | | | | |
| <i>Youth Welfare Division.</i> | | | | |
| Superintendent "Turana", Class "B1" | Class "A" | To be Superintendent of "Turana" Youth Training Centre, Royal Park, to be responsible for the custody, care, training and activities of trainees; to supervise a large staff | Appropriate academic qualifications. Ability to secure co-operation and to co-ordinate the work of specialized personnel; experience in institutional work | Cox, I. S. |
| TREASURY. | | | | |
| <i>Taxation (Land Tax) Office.</i> | | | | |
| Valuer, Class "C1" (4 positions) | Class "B" | To carry out inspections and make valuations for Land Tax, Probate Duty and Stamp Duty purposes of all classes of real estate, including hotels, shops, factories, residential properties and broad acres | A member of, or qualified for admission to, the Commonwealth Institute of Valuers, or entitled to an unrestricted certificate from the Valuers' Qualification Board. Ability to discuss valuations with taxpayers or their representatives | Anderson, C. C. Copeland, T. A. N. Frawley, L. B. Oddy, B. W. |
| TECHNICAL AND GENERAL DIVISION. | | | | |
| DEPARTMENT OF HEALTH. | | | | |
| <i>General Health Branch.</i> | | | | |
| Adviser, Community Welfare Services, Grade F35 | Grades F38-F39, inclusive | To conduct surveys of health activities and social services as required throughout the State; to interview councils and other bodies interested in health and to advise on and supervise Government subsidized Home Help, and Elderly Citizens' Services conducted by municipal councils | A current Annual Practising Certificate issued by the Victorian Nursing Council in General Nursing; experience in visiting and interviewing Councils or other bodies and in social service and community welfare work; a motor driver's licence | Yeoman, Beryl G. |

PUBLIC SERVICE OF VICTORIA.—VACANCIES.

APPLICATIONS will be received by the Public Service Board up to Wednesday, the 14th October, 1964, from persons employed in the Public Service of Victoria, who are eligible and qualified for appointment to the under-mentioned positions:—

ADMINISTRATIVE DIVISION.

Senior Public Service Inspector, Class "A", Office of the Public Service Board, Premier's Department.

Yearly Salary.—£2,613, minimum; £2,763, maximum.

Duties.—As prescribed by section 44 (2) of the Public Service Act 1958, and to direct the work of other Public Service Inspectors.

Qualifications.—A good knowledge of the Public Service Act and Regulations and of the general organization and working of Departments; experience in investigation work and in the compilation of reports; competent to carry out investigations into departmental organization and procedure, including staffing and classification. A Diploma in Public Administration or other appropriate qualification will be an advantage.

Class "B", Office of the Public Service Board, Premier's Department.

Yearly Salary.—£2,028, minimum; £2,148, maximum.

Duties.—As Senior Clerk to assist generally in the administration of the Board's Office; to be publications officer; to relieve senior staff as required.

Qualifications.—Good general administrative experience; ability to draft correspondence; a good knowledge of the Public Service Act and Regulations; preferably a knowledge of the administration and procedures in the Office of the Public Service Board.

Class "B", Water Supply Department.

Yearly Salary.—£2,028, minimum; £2,148, maximum.

Duties.—To have charge of the Records Branch.

Qualifications.—A good knowledge of filing systems, and preferably of the Commission's activities and Acts; ability to control and direct staff.

Class "C2", Office of the Chief Commissioner of Police, Chief Secretary's Department.

Yearly Salary.—£1,788, minimum; £1,908, maximum.

Duties.—To assist the Officer in Charge of the Central Correspondence Bureau in the preparation of memoranda and reports and to carry out other duties as required.

Qualifications.—Ability to conduct correspondence and compile reports. A knowledge of the organization and activities of the Police Department, and of the Acts and Regulations administered by the Department would be an advantage.

Class "C1", Free Library Service Board, Chief Secretary's Department.

Yearly Salary.—£1,558, minimum; £1,668, maximum.

Duties.—To process applications for Government grants to Libraries; to compile statistical data for the Annual Report and other purposes; to perform accounting duties as required.

Qualifications.—Experienced in Public Service accounting procedures and capable of compiling statistical records.

Class "C1", Motor Registration Branch, Office of the Chief Commissioner of Police, Chief Secretary's Department.

Yearly Salary.—£1,558, minimum; £1,668, maximum.

Duties.—To act as relieving officer in any section of the Branch and to assist generally, as required.

Qualifications.—A good knowledge of the Motor Car Acts and Regulations and ability to control staff. A knowledge of procedure in various sections of the Branch would be an advantage.

Class "C1", Youth Welfare Division, Social Welfare Branch, Chief Secretary's Department.

Yearly Salary.—£1,558, minimum; £1,668, maximum.

Duties.—As Secretary, Malmsbury Youth Training Centre, to be responsible for the control of stores and stocks, accounts, salary payments, staff and inmate records and general clerical duties.

Qualifications.—Experience in the supervision of staff; a knowledge of the Public Service Act and Regulations and the Public Accounts and Stores Regulations. Experience in accounting and stores procedures is desirable.

NOTE.—A house will be erected for a married person if required. A rental of 10 per cent. of total emolument inclusive of the amount payable under Regulation 74 less £36 6s. a year will be charged. Quarters and rations are available for a single person at a charge of £166 a year.

Class "C1", Titles Office, Law Department.

Yearly Salary.—£1,558, minimum; £1,668, maximum.

Duties.—To have charge of dealings awaiting answers to requisitions and to reply to letters received in compliance with requisitions; to advise the public as to procedure in withdrawal and relodgement of dealings.

Qualifications.—A good knowledge of the Transfer of Land Act and cognate Acts and of the practice of the Office of Titles.

Class "C", Mental Hygiene Branch, Department of Health.

Yearly Salary.—£1,283, minimum; £1,448, maximum.

Duties.—To keep records relating to Public Works Department requisitions and of expenditure and to assist in the preparation of financial statements; to assist in the purchase and disposal of motor vehicles.

Qualifications.—Experience in the keeping of records and ability to conduct correspondence. A knowledge of the organization of either or both the Public Works Department and the Mental Hygiene Branch would be an advantage. A current driver's licence is desirable.

PROFESSIONAL DIVISION.

Senior Inspector of Dairying, Class "A1", Department of Agriculture.

Yearly Salary.—£3,360.

Duties.—To assist the Superintendent of Dairying in the control and direction of the work of the Dairying Division of the Department of Agriculture.

Qualifications.—A Degree of Bachelor of Agricultural Science or other appropriate qualification; a good knowledge of and extensive practical experience in the Victorian dairying industry generally; capacity for administration and for the direction of research and extension work in the dairying industry.

Superintendent (Male), Malmsbury Youth Training Centre, Class "A", Youth Welfare Division, Social Welfare Branch, Chief Secretary's Department.

Yearly Salary.—£2,613, minimum; £2,763, maximum.

Duties.—To be Superintendent of Malmsbury Youth Training Centre; to be responsible for the custody, care, training and activities of trainees and to supervise a large staff.

Qualifications.—Appropriate academic qualifications. Ability to secure co-operation and to co-ordinate the work of specialized personnel; preferably experience in institutional work.

NOTE.—The successful applicant will be required to live in. A residence is available for the successful applicant if married at a rental of 7½ per cent. of total emolument, inclusive of the allowance payable under Regulation 74 less £27 4s. 6d. a year. Quarters and rations are available for a single person at a charge of £166 a year.

Superintendent (Female), "Winlaton", Class "A", Youth Welfare Division, Social Welfare Branch, Chief Secretary's Department.

Yearly Salary.—£2,426, minimum; £2,576, maximum.

Duties.—To be Superintendent of "Winlaton" Youth Training Centre for girls and to be responsible for the administration of "Winbirra" Remand Centre and Leawarra Hostel.

Qualifications.—Appropriate academic qualifications. Ability to secure co-operation and to co-ordinate the work of specialized personnel; preferably experience in institutional work.

NOTE.—Successful applicant will be required to live in (quarters—furnished flat). Rations provided at a charge of £166 a year.

Science Master, Classes "B"- "B1", Longerenong Agricultural College, Department of Agriculture.

Yearly Salary.—£2,028, minimum; £2,443, maximum.

Duties.—To be responsible for the teaching of biological subjects and for the organization and supervision of students' project work; to share house duties and perform other duties as required.

Qualifications.—A Degree in Agricultural Science or Science and sound training and experience in teaching, particularly in biological Science.

NOTE.—Accommodation is available for a single man only at a charge of £166 a year.

Assistant Superintendent (Male), Malmsbury Youth Training Centre, classes "B"- "B1", Youth Welfare Division, Social Welfare Branch, Chief Secretary's Department.

Yearly Salary.—£2,028, minimum; £2,443, maximum.

Duties.—To carry out the duties of Assistant Superintendent at Malmsbury Youth Training Centre. To be responsible to the Superintendent for implementing instructions and regulations regarding custody, care, activities and training of inmates. To assist in the supervision of personnel, and to relieve the Superintendent where necessary.

Qualifications.—Appropriate academic qualifications. Institutional experience is desirable.

NOTE.—The successful applicant will be required to live in. A residence is available for the successful applicant if married at a rental of 7½ per cent. of total emolument, inclusive of the allowance payable under Regulation 74 less £27 4s. 6d. a year. Quarters and rations are available for a single person at a charge of £166 a year.

Curator of Fossils, Classes "B"- "B1", National Museum, Chief Secretary's Department.

Yearly Salary.—£2,028, minimum; £2,443, maximum.

Duties.—To be Curator of the fossil collections of the Museum; to conduct palaeontological research on these collections and in the field; to identify and to report upon specimens submitted by scientific bodies and the general public; to plan exhibitions of palaeontological material; to assist with other collections.

Qualifications.—An appropriate University Degree, with Geology as a major subject; evidence of wide research experience in palaeontology appropriate to the activities of the National Museum and ability to lecture and demonstrate to the general public on problems relating to palaeontology.

Deputy Latrobe Librarian (Male or Female), Class "B1", State Library Branch, Chief Secretary's Department.

Yearly Salary.—

Male—£2,293, minimum; £2,443, maximum.

Female—£2,106, minimum; £2,256, maximum.

Duties.—Under the general direction of the Chief Librarian, State Library, to have charge of the Latrobe Library.

Qualifications.—An appropriate University Degree and substantial progress towards the Registration Certificate of the Library Association of Australia or the Registration Certificate; a wide knowledge of Australian History and of modern library administration; eligible for membership of the Library Association of Australia.

Engineer (Building Surveyor), Class 1, General Health Branch, Department of Health.

Yearly Salary.—£1,461, minimum; £2,293, maximum.

(Commencing salary will be determined according to qualifications and experience.)

Duties.—To examine plans and specifications of public buildings; to make and check structural calculations for public buildings; to inspect and report on buildings.

Qualifications.—A Degree or Diploma in Engineering; ability to make and check structural calculations and to write reports.

Draughtsman, Class "C2", Mines Department.

Yearly Salary.—£1,788, minimum; £1,908, maximum.

Duties.—To draw geological and topographical maps for reproduction in colour and to make computations.

Qualifications.—A competent cartographer with experience in drawing techniques and procedures used in the production of geological and topographical maps in colour; ability to make the necessary computations.

Librarian (Male or Female), Class "C1", State Library, Chief Secretary's Department. (Two vacancies.)

Yearly Salary.—

Male—£1,558, minimum; £1,668, maximum.

Female—£1,371, minimum; £1,481, maximum.

Duties.—To take charge of the Inquiry Staff of the Latrobe Library; to be the responsible officer at night and on Saturdays.

Qualifications.—A University Degree and the Preliminary Certificate or the first three compulsory subjects of the Registration Certificate, or the Registration Certificate of the Library Association of Australia; a good knowledge of Reference Library practices and services; a sound knowledge of Australian history is desirable.

Draughtsman, Class "C", Mines Department.

Yearly Salary.—£1,283, minimum; £1,448, maximum.

Duties.—To examine plans and field-notes of mining leases as submitted by licensed surveyors and to make the necessary computations; to be responsible for the upkeep of lease plans.

Qualifications.—Ability to make survey computations. A knowledge of the Land Act 1958 and Titles Office procedures in relation to mining leases.

TECHNICAL AND GENERAL DIVISION.**Film Production Technician, Department of Agriculture.**

Yearly Salary.—£1,435, minimum; £1,487, maximum.

Duties.—To assist in the printing and processing of film for television, including scene-to-scene light banding; the recording on location of sound on film; the maintenance of printing and processing equipment; other duties as directed.

Qualifications.—Considerable experience in all stages of the production of film for regular television programmes and formal training in the production of motion picture film; experience in the maintenance of equipment; preferably to have a knowledge of the activities of the Department of Agriculture. Licences for the operation of both 16-mm. and 35-mm. projectors are desirable.

Technical Assistant (Male), Fisheries and Wildlife Branch, Chief Secretary's Department.

Yearly Salary.—

Junior—at 17 years of age, £567;

at 18 years of age, £703;

at 19 years of age, £800;

at 20 years of age, £910.

Adult—£1,097, minimum; £1,205, maximum.

Duties.—To assist in the Game Management programme of the Department, particularly in the construction, use and maintenance of equipment, both in the field and in the laboratory.

Qualifications.—A knowledge of Victorian game and experience in game shooting. Considerable practical experience in bushlife, camping and the use of gear. Evidence of experience in the construction, use and maintenance of equipment. To possess the Intermediate Certificate or equivalent or to have satisfactorily completed an apprenticeship in an appropriate trade.

Attendant Library, Grade I, State Library, Chief Secretary's Department. (Four vacancies.)

Yearly Salary.—

Under 16 years of age, £382;

at 16 years of age, £410;

at 17 years of age, £479;

at 18 years of age, £558;

at 19 years of age, £642;

at 20 years of age, £757.

Adult—£1,007, minimum; £1,097, maximum.

Duties.—To perform the general duties of Attendant, State Library, collating and preparing books for the shelves, arranging books on the shelves, and obtaining books from the stacks.

Qualifications.—To be physically fit, of good address and suitable to attend to the public; educated to Proficiency Certificate or Merit Certificate; some library experience is desirable.

Attendant, Titles Office, Law Department.**Yearly Salary.—**

Under 16 years of age, £434;
 at 16 years of age, £467;
 at 17 years of age, £549;
 at 18 years of age, £633;
 at 19 years of age, £730;
 at 20 years of age, £832.

Adult—£938, minimum; £1,061, maximum. (An allowance at the rate of £48 a year will be paid for searching duties.)

Duties.—To attend to searches of documents registered under the Transfer of Land Act; to advise as to the nature of various dealings on titles and to sort and replace documents required for searches and dealings.

Qualifications.—To be active and tactful in dealing with the public, to have the capacity to assess search fees and acquire the requisite knowledge of titles and the various documents evidencing land transactions.

Storeman, Grade II., Malmsbury Youth Training Centre, Youth Welfare Division, Social Welfare Branch, Chief Secretary's Department.

Yearly Salary.—£972, minimum; £1,025, maximum.

Duties.—To assist in the store at Malmsbury Youth Training Centre.

Qualifications.—A knowledge of general stores, clothing and provisions and experience in the control, handling, custody and issue of stores; a knowledge of the Public Accounts and Stores Regulations 1958, is desirable.

Machinist (Female), Grade II., Taxation (Land Tax) Office, Treasury.

Yearly Salary.—£863, minimum; £881, maximum.

Duties.—To operate an Accounting Machine for the preparation of Land Tax Assessment Notices, Debit Registrars and for Statistical work, and to perform other duties as required.

Qualifications.—Competent in the operation of both "National" and "Burroughs" Accounting Machines. A knowledge of procedure adopted in the issue of Land Tax Assessment Notices is desirable.

(This advertisement is in lieu of that for a Machinist (Female), Grade II., Taxation (Land Tax) Office, Treasury, which appeared on page 2930 of the *Government Gazette*, No. 78, dated 16th September, 1964).

NOTE.—The salary rates quoted above do not include the additional amount which is payable under Regulation 74 of the Board's Regulations.

By order,
 V. P. SCULLY,
 Secretary.

Office of the Public Service Board,
 Melbourne, 29th September, 1964.

PUBLIC SERVICE OF VICTORIA.—VACANCIES.**DEPARTMENT OF HEALTH.****MENTAL HYGIENE BRANCH.****TECHNICAL AND GENERAL DIVISION.**

APPLICATIONS will be received by the Public Service Board up to Wednesday, 21st October, 1964, from persons employed in the Public Service of Victoria, who are eligible and qualified for appointment to the under-mentioned positions:—

Head Nurse (Female), Larundel.

Yearly Salary.—£1,275, minimum; £1,327, maximum.

Duties.—To assist Principal Nurse in management of female division, and to prepare leave sheets and other records as directed by the Principal Nurse; to give lectures to Student Nurses and others.

Qualifications.—A current practising certificate for Mental Nursing. Ability to direct and control staff and patients and to keep records.

Deputy Charge Nurse (Male), Ararat.

Yearly Salary.—£1,097, minimum; £1,133, maximum.

Duties.—To be second in charge of a ward.

Qualifications.—A current practising certificate for Mental Nursing and approved experience.

Motor Truck Driver, Larundel.

Yearly Salary.—£989, minimum; £1,007, maximum.

Duties.—To distribute laundry, provisions, heavy and light goods, &c., throughout Larundel and adjoining Hospitals.

Qualifications.—A licensed motor truck driver.

Gardener, Grade I., Receiving House, Pleasant View.

Yearly Salary.—£938, minimum; £955, maximum.

Duties.—To carry out general gardening operations in the ornamental grounds.

Qualifications.—Experience in the care of trees, shrubs, hedges and lawn, and in raising and planting out flower seedlings.

NOTE.—An officer shall not be paid a salary in excess of £938 a year unless he has passed the examination prescribed by Public Service (Public Service Board) Regulation 39.

Kitchenman, Kew Cottages.

Yearly Salary.—£904.

Duties.—To assist Cooks generally, preparation of vegetables and other food stuffs. Attending to cleanliness of kitchen.

Qualifications.—Some knowledge of cooking is desirable.

The salary rates quoted above do not include the additional amount which is payable under Regulation 74 of the Board's Regulations.

By order,
 V. P. SCULLY,
 Secretary.

Office of the Public Service Board,
 Melbourne, 29th September, 1964.

PUBLIC SERVICE OF VICTORIA.—QUALIFYING TEST—TYPISTS (FEMALE).

AT the test held on the 19th September, 1964, at 42 words a minute, the under-mentioned candidates passed at the required standard:—

METROPOLITAN CANDIDATES.**DEPARTMENT OF AGRICULTURE.**

Haley, Fay Elizabeth (Mrs.).
 White, Janice Dorothy.

CHIEF SECRETARY'S DEPARTMENT.

Fisheries and Wildlife Branch.
 Vnuk, Eva (Mrs.).

Office of the Chief Commissioner of Police.

Riseley, Lynette Carole.

Motor Registration Branch.

Bekiari, Christine.
 Bresolin, Mary (Mrs.).

EDUCATION DEPARTMENT.

Bailey, Patricia Claire.
 Howard, Beatrice Pearl (Mrs.).

Teachers' Colleges and Schools.

Boyle, Sandra Joy.
 Cullum, Bette Lorraine.
 Davidson, Lois Bonnie (Mrs.).
 Novak, Betty Joan (Mrs.).
 Saward, Lorraine Margaret.
 Smith, Joy Marilyn (Mrs.).
 Walker, Mary Denise.

DEPARTMENT OF HEALTH.

Mental Hygiene Branch.
 Clifton, Sadie Enid (Mrs.).

LAW DEPARTMENT.**Companies Registration Office.**

Dionissiou, Elizabeth.
 Trapasso, Isabella.

STATE FORESTS DEPARTMENT.

Hutchinson, Lanette Mavis.

TREASURY.

Housing Commission.
 Jengins, Dianne.

By order,
 V. P. SCULLY,
 Secretary.

Office of the Public Service Board,
 Melbourne, 29th September, 1964.

No. 1434.

Public Service Act 1958, Section 50.

REGULATIONS.—PART IV.—SALARIES AND INCREMENTS.

THE Public Service Board, in pursuance of the powers conferred by the Public Service Act 1958, hereby amends its Regulations as shown below:—

SIXTH SCHEDULE.

TEMPORARY EMPLOYEES.

Designations of Positions and Rates of Salaries.

| Department and Designation of Position. | Yearly Rate of Salary. | | Increments (Annual). |
|--|------------------------|----------|----------------------|
| | Minimum. | Maximum. | |
| CHIEF SECRETARY'S DEPARTMENT | | | |
| OFFICE OF THE CHIEF COMMISSIONER OF POLICE | | | |
| <i>Delete—</i> Instructor, Boxing and Wrestling | .. | 1,123 | .. |
| <i>Add—</i> Instructor, Boxing and Wrestling | .. | 1,223 | .. |
| <i>To have effect as on and from the 30th June, 1963.</i> | | | |
| <i>Delete—</i> Instructor, Boxing and Wrestling | .. | 1,223 | .. |
| <i>Add—</i> Instructor, Physical Training | 1,223 | 1,295 | 2 of £36 |
| <i>To have effect as on and from the 13th September, 1964.</i> | | | |

A. GARRAN, Chairman.
N. J. SIMMANANCE, Acting Secretary.

Office of the Public Service Board,
Melbourne, 14th September, 1964.

PRIVATE ADVERTISEMENTS

CITY OF ARARAT.
BY-LAW No. 111.

A By-law of the City of Ararat and numbered 111 for and with respect to fixing the rates of fees payable to the Council under Part XV. of the Health Act 1958.

IN pursuance of the powers conferred by the Health Act 1958, the Local Government Act 1958 and every other Act or power enabling it in that behalf, the Mayor, Councillors and Citizens of the City of Ararat, order as follows:—

- By-law No. 94 is hereby repealed.
- Clause 7 of By-law No. 67 is hereby amended by deleting the expressions—

| | |
|---|-------|
| (a) For examining any— | s. d. |
| Bull, Cow, Heifer, Ox or Steer .. | 2 6 |
| Calf .. | 0 6 |
| Sheep, Lamb, Goat or Kid .. | 0 3 |
| Swine .. | 1 6 |
| (b) For slaughtering any— | |
| Bull, Cow, Heifer, Ox or Steer .. | 2 0 |
| Calf .. | 0 6 |
| Sheep, Lamb, Goat or Kid .. | 0 6 |
| Swine .. | 1 0 |
| (c) For examining and branding carcasses of or meat delivered from any— | |
| Bull, Cow, Heifer, Ox or Steer .. | 1 0 |
| Calf .. | 0 6 |
| Sheep, Lamb, Goat or Kid .. | 0 6 |
| Swine .. | 1 0 |

and substituting therefore the expressions—

| | |
|-----------------------------------|-----|
| (a) For examining any— | |
| Bull, Cow or Ox .. | 3 0 |
| Steer or Heifer .. | 2 0 |
| Sheep, Lamb, Goat, Kid or Calf .. | 1 0 |
| Swine .. | 2 0 |

| | |
|---|-------|
| (b) For use of abattoirs (slaughtering)— | s. d. |
| Bull, Cow or Ox .. | 6 0 |
| Steer or Heifer .. | 4 6 |
| Sheep, Lamb, Goat, Kid or Calf .. | 1 3 |
| Swine .. | 2 6 |
| (c) For examining and branding carcasses of or meat delivered from any— | |
| Bull, Cow or Ox .. | 7 0 |
| Steer or Heifer .. | 4 6 |
| Sheep, Lamb, Goat, Kid or Calf .. | 1 6 |
| Swine .. | 2 6 |
| Any Offal (per piece) .. | 0 3 |

This By-law shall have effect throughout the Ararat Meat Area.

Resolution for the passing of this By-law was agreed to by the Council of the City of Ararat, on the 4th May, 1964, and confirmed on the 22nd June, 1964.

The common seal of the Mayor, Councillors and Citizens of the City of Ararat was hereunto affixed, in the presence of—

(SEAL) ERIC W. JAMES, Mayor.
GEORGE A. TURNER, Councillor.
J. I. GRENFELL, Town Clerk.

Submitted to the Commission of Public Health on the 21st July, 1964.—A. T. GARDNER, Secretary, Commission of Public Health.

Approved by Governor in Council, 15th September, 1964.—J. COLQUHOUN, Clerk of the Executive Council.

2787

CITY OF BALLAARAT.

LOAN "B", 1965.

Notice of Intention to Borrow the Sum of £15,000 for Permanent Works and Undertakings.

NOTICE is hereby given that the Council of the City of Ballaarat proposes to borrow the sum of Fifteen thousand pounds (£15,000) on the credit of the municipal revenues of the Mayor, Councillors and Citizens of the said City, such sum to be raised by the grant of a mortgage in accordance with the provisions of the Local Government Act 1958.

- The maximum rate of interest that may be paid is £5 7s. 6d. per cent. per annum.
- The purpose for which the loan is to be applied is for the acquisition of property for road widening works in Curtis-street, Ballarat.
- The period of the loan shall be ten years.
- The moneys borrowed shall be repayable by providing out of the Municipal Fund twenty half-yearly instalments of approximately £979 6s. 8d. each, including principal and interest, on the 1st day of June and the 1st day of December, during the currency of the loan. The first instalment shall be payable on the 1st day of June, 1965.
- Such moneys shall be repayable to the Commissioners of the State Savings Bank of Victoria at the office of the said Commissioners, 139-165 Elizabeth-street, Melbourne.

The plans, specifications and estimate of the cost of the proposed works and a statement showing the proposed expenditure of the moneys to be borrowed are open for inspection at the office of the Council of the City of Ballaarat, at the Town Hall, Ballarat.

Dated this 21st day of September, 1964.

2759

H. R. MADDERN, Town Clerk.

CITY OF BOX HILL.

NAMES OF STREETS CHANGED.

NOTICE is hereby given that in accordance with the provision of clause 8 of Part I. of the Fifteenth Schedule to the Local Government Act, the following changes of street names has been ordered by the Council of the City of Box Hill:—

Old Name; New Name; Location:

- Seymour-road; Strabane-avenue; between Boondara-road and Box Hill-crescent.
- Swan-street; Piedmont-street; between Piedmont-street and Station-street.
- Grandview-road; Monash-street; between Monash-street and Riversdale-road.
- The Crescent; Boisdale-street; between Boisdale-street and Broughton-road.
- Lyndoch-court; Haughton-court; off Lyndoch-street between Cyril-street and Riversdale-road.

Doncaster-road; Dorking-road; between Whitehorse-road and Eram-road.
Alice-street; Poole-street; between Poole-street and Christina-street.

By order of the Council,
2786 A. N. WALLS, Town Clerk.

CITY OF BRIGHTON.

LOAN No. 55.

Notice of Intention to Borrow the Sum of £25,000 for Permanent Works and Undertakings.

NOTICE is hereby given that the Council of the City of Brighton proposes to borrow the sum of £25,000 on the credit of the municipal revenues of the Mayor, Councillors and Citizens of the said City, such sum to be raised by the grant of a mortgage, in accordance with the provisions of the *Local Government Act 1958*.

1. The maximum rate of interest that may be paid is £5 7s. 6d. per centum per annum.

2. The purposes for which the loan is to be applied for are—

Reconstruction of footpaths in the following streets:—
Airlie, Asling, Allfrey, Alford, Brickwood, Brandon, Baker, Barkley, Bay, Cole, Cochrane, Cowra, Clarkson, Church, Centre, Carpenter, Davey, Dendy, Durrant, Ferguson, Glyndon, Head, Hamilton, Hillcrest, Hurlingham, Homewood, Hector, Hartley, Halifax, Hampton, Lewis, Lockwood, Lubrano, Landcox, Laburnum, Leslie, Keys, Martin, Mulgoa, Munro, Moule, Murphy, Maysbury, New, Noel, North, Nepean, Rose, Salisbury, Spink, St. Ninians, St. Andrew, Trafford, Thomson, Well, Wallace, Willansby, Youle.

3. The period of the loan shall be ten years.

4. The moneys borrowed shall be repayable by providing out of the Municipal Fund twenty half-yearly instalments of approximately £1,632 4s. 6d. each, including principal and interest, on the 15th day of December and the 15th day of June in each year during the currency of the loan. The first instalment shall be payable on the 15th day of June, 1965.

5. Such moneys shall be repayable to the Commissioners of the State Savings Bank of Victoria, at the office of the said Commissioners, 139/165 Elizabeth-street, Melbourne.

The plans and specifications and the estimate of the cost of the proposed works, and a statement showing the proposed expenditure of the money to be borrowed, are open for inspection at the office of the City of Brighton, Boxshall-street, Brighton.

A. C. G. DE GARIS, Town Clerk.
29th September, 1964. 2788

CITY OF BRIGHTON.

LOAN No. 56.

Notice of Intention to Borrow the Sum of £7,000 for Permanent Works and Undertakings.

NOTICE is hereby given that the Council of the City of Brighton proposes to borrow the sum of £7,000 on the credit of the municipal revenues of the Mayor, Councillors and Citizens of the said City, such sum to be raised by the grant of a mortgage, in accordance with the provisions of the *Local Government Act 1958*.

1. The maximum rate of interest that may be paid is £5 10s. per centum per annum.

2. The purposes for which the loan is to be applied for are—

| | |
|----------------------------------|--------|
| Fencing garbage disposal area .. | £6,000 |
| Water reticulation—Golf links .. | £1,000 |
| | £7,000 |

3. The period of the loan shall be fifteen years.

4. The moneys borrowed shall be repayable by providing out of the Municipal Fund 30 half-yearly instalments of approximately £345 13s. 10d. each, including principal and interest, on the 1st day of April and the 1st day of October in each year during the currency of the loan. The first instalment shall be payable on the 1st day of October, 1965.

5. Such moneys shall be repayable at the Commonwealth Savings Bank of Australia, North Brighton.

The plans and specifications and the estimate of the cost of the proposed works, and a statement showing the proposed expenditure of the money to be borrowed, are open for inspection at the Municipal Offices, Boxshall-street, Brighton.

A. C. G. DE GARIS, Town Clerk.
29th September, 1964. 2789

CITY OF BRIGHTON.

LOAN No. 57.

Notice of Intention to Borrow the Sum of £10,000 for Permanent Works and Undertakings.

NOTICE is hereby given that the Council of the City of Brighton proposes to borrow the sum of £10,000 on the credit of the municipal revenues of the Mayor, Councillors and Citizens of the said City, such sum to be raised by the grant of a mortgage, in accordance with the provisions of the *Local Government Act 1958*.

1. The maximum rate of interest that may be paid is £5 7s. 6d. per centum per annum.

2. The purposes for which the loan is to be applied for are—

Reconstruction of footpaths .. £10,000

3. The period of the loan shall be ten years.

4. The moneys borrowed shall be repayable by providing out of the Municipal Fund twenty half-yearly instalments of approximately £652 17s. 10d. each, including principal and interest, on the 1st day of April and the 1st day of October in each year during the currency of the loan. The first instalment shall be payable on the 1st day of October, 1965.

5. Such moneys shall be repayable at the Commonwealth Savings Bank of Australia, North Brighton.

The plans and specifications and the estimate of the cost of the proposed works, and a statement showing the proposed expenditure of the money to be borrowed, are open for inspection at the office of the City of Brighton, Boxshall-street, Brighton.

A. C. G. DE GARIS, Town Clerk.
29th September, 1964. 2790

CITY OF BRIGHTON.

LOAN No. 58.

Notice of Intention to Borrow the Sum of £30,000 for Permanent Works and Undertakings.

NOTICE is hereby given that the Council of the City of Brighton proposes to borrow the sum of £30,000 on the credit of the municipal revenues of the Mayor, Councillors and Citizens of the said City, such sum to be raised by the grant of a mortgage, in accordance with the provisions of the *Local Government Act 1958*.

1. The maximum rate of interest that may be paid is £5 10s. per centum per annum.

2. The purposes for which the loan is to be applied for are—

Reconstruction of roads .. £30,000

3. The period of the loan shall be fifteen years.

4. The moneys borrowed shall be repayable by providing out of the Municipal Fund 30 half-yearly instalments of approximately £1,481 10s. 8d. each, including principal and interest, on the 15th day of December and the 15th day of June in each year during the currency of the loan. The first instalment shall be payable on the 15th day of June, 1965.

5. Such moneys shall be repayable at the Commonwealth Savings Bank of Australia, North Brighton.

The plans and specifications and the estimate of the cost of the proposed works, and a statement showing the proposed expenditure of the money to be borrowed, are open for inspection at the office of the City of Brighton, Boxshall-street, Brighton.

A. C. G. DE GARIS, Town Clerk.
29th September, 1964. 2791

CITY OF BRIGHTON.

LOAN No. 59.

Notice of Intention to Borrow the Sum of £60,000 for Permanent Works and Undertakings.

NOTICE is hereby given that the Council of the City of Brighton proposes to borrow the sum of £60,000 on the credit of the municipal revenues of the Mayor, Councillors and Citizens of the said City, such sum to be raised by the grant of a mortgage, in accordance with the provisions of the *Local Government Act 1958*.

1. The maximum rate of interest that may be paid is £5 10s. per centum per annum.

2. The purposes for which the loan is to be applied for are—

Purchase of land—rubbish disposal area .. £60,000

3. The period of the loan shall be 40 years.

4. The moneys borrowed shall be repayable by providing out of the Municipal Fund 80 half-yearly instalments of approximately £1,862 12s. 2d. each, including principal and interest, on the 15th day of December and the 15th day of June in each year during the currency of the loan. The first instalment shall be payable on the 15th day of June, 1965.

5. Such moneys shall be repayable at the Commonwealth Trading Bank of Australia, North Brighton.

The plans and specifications and the estimate of the cost of the proposed works, and a statement showing the proposed expenditure of the money to be borrowed, are open for inspection at the office of the City of Brighton, Boxshall-street, Brighton.

A. C. G. DE GARIS, Town Clerk.

29th September, 1964.

2792

CITY OF GEELONG WEST.

NOTICE OF CHANGE OF STREET NAME.

NOTICE is hereby given that in pursuance of the powers conferred by the Local Government Act, the Council of the City of Geelong West, at a meeting held on the 26th day of August, 1964, did resolve to make the following alteration in street names:—

Old Name; New Name; Situation.

Thorn-street; Dearnley-street; easterly and northerly from Minerva-road to Strachan-avenue.

Anderson-place; Plunkett-street; easterly from Coquette-street.

The Avenue; Stradling-avenue; northerly from York-street to Vincent-avenue.

2758

R. J. HAMMETT, Town Clerk.

CITY OF MALVERN.

BY-LAW No. 143.

A By-law of the City of Malvern made under section 197 of the Local Government Act and numbered 143 for prohibiting or regulating the leaving standing of caravans on streets or roads and the placing of caravans on private property within the Municipality of the City of Malvern.

IN pursuance of the powers conferred by the Local Government Act 1958 and of every other power it thereunto enabling the Mayor, Councillors and Citizens of the City of Malvern doth hereby order as follows:—

1. In this By-law, unless inconsistent with the context or subject-matter—

(a) "Council" means the Council of the City of Malvern;

(b) "Frontage" means the boundary line between a property and the street upon which such property abuts and where the property abuts on more than one street then the boundary line between the property and the street to which any building may be erected thereon fronts;

(c) "Private Property" means a property in the one ownership or occupation or in joint ownership or occupation;

(d) Words or expressions used in this By-law shall have the same meaning as the same words or expressions when used in the Local Government Act 1958.

2. No person shall leave standing or permit or suffer to be left standing any caravan on any street or road within the municipal district.

3. No person shall place or permit or suffer to be placed more than one caravan on any private property but where any private property is owned or occupied by more than one owner or occupier each such owner or occupier may place one caravan on such private property provided that each caravan placed on any private property shall not be so placed within a distance of twenty-five feet from the frontage of such property or within a distance of five feet from any other boundary thereof.

Provided however that notwithstanding anything hereinbefore in this clause contained the Council may subject to such conditions as it may deem fit permit more than one caravan to be placed on any private property and within lesser distances from the frontage of such private property or any other boundary than those hereinbefore prescribed if the owner or occupier thereof is engaged in the business of selling or hiring caravans on such private property.

4. No person shall place or permit or suffer any caravan to be placed on any private property or permit or suffer any caravan to continue to be placed on any

private property for the purposes of accommodation of any person or persons unless a permit, in writing, shall have been first obtained from the Council authorizing the use of any such caravan for the purposes of accommodation of any person or persons for such period and upon such conditions (if any) as the Council may specify in such permit.

5. Every person who is guilty of an offence against this By-law shall be liable to a penalty of not less than £5 or more than £20 for each offence and to a further penalty of not more than £5 for each day on which such offence against this By-law is continued after a conviction or order of any Court.

6. This By-law shall apply to and have the force of law throughout the whole of the Municipal District of the City of Malvern.

7. This By-law shall come into operation and commence to have effect on the day following its publication in the Victoria Government Gazette.

Resolution for passing this By-law agreed to by the Council on the 20th day of July, 1964, and confirmed on the 17th day of August, 1964.

The common seal of the Mayor, Councillors and Citizens of the City of Malvern was hereto affixed by—

(SEAL) D. W. LUCAS, Town Clerk.

In the presence of—

COLIN R. CAMERON, Councillor.

S. E. STEVENS, Councillor.

Approved by the Governor in Council, 15th September, 1964.—J. COLQUHOUN, Clerk of the Executive Council.

2812

CITY OF MOE.

BY-LAW No. 18.

A By-law of the City of Moe, made under the Local Government Acts and the Uniform Building Regulations Victoria, and numbered 18, for determining, applying, dispensing with, or regulating such matters or things as are left to be determined, applied, dispensed with, or regulated by the Council of the City of Moe under the Uniform Building Regulations Victoria.

IN pursuance of the powers conferred by the Local Government Acts and the Uniform Building Regulations Victoria, and of any and every other power thereunto enabling the Mayor, Councillors and Citizens of the City of Moe order as follows:—

1. That By-law No. 2 of the Borough of Moe is hereby repealed.

2. *Minimum Area, Depth, Width of Frontage, and Minimum Distance of Outer Walls from Boundaries.*—The minimum area, depth, width of frontage, and minimum distance of outer walls from boundaries specified in Column 3 of Table 804 of the Uniform Building Regulations Victoria (hereinafter called the Regulations) are hereby adopted as the minimum area, depth, width of frontage and minimum distance of outer walls from boundaries for land on which a building of Class I. and II. occupancy shall be constructed throughout the whole of the Municipal District.

3. *Sites Below Minimum Requirements.*—Subject to the Regulations made pursuant to section 17 of the Slum Reclamation and Housing Act, in any case where on the date of the commencement of the Regulations, land existed as a separate allotment and has not since been reduced in area, or is shown on any plan approved by the Council and lodged in the Office of Titles.

(a) a building of Class I. occupancy may be erected on any such allotment of land which has a lesser area, depth, or width of frontage than that specified in Column 3 of Table 804 of the Regulations, provided that the minimum distances of outer walls from boundaries as specified in clauses 806 and 807 of the Regulations shall not be reduced without the consent of the Council, in writing, to such reduction;

(b) a building of Class III., V., VI., VII. or VIII. occupancy, or a building to which a building of Class IV. occupancy is attached, may be erected on any such allotment of land having an area, depth, or width of frontage less than that prescribed in clause 809 of the Regulations, provided that the consent of the Council, in writing, is given to such a building being erected on the land.

4. Fees Under Table 401.—

- (a) the deposit for the construction of a temporary crossing under paragraph (g) of Table 401 of the Regulations is hereby fixed at £10.
- (b) (i) the fee under paragraph (h) of the said Table 401 is hereby fixed at 10s. plus a reinstatement cost as follows—
 - Concrete paths for over 3-in. depth at £2 per square yard.
 - Concrete paths for 3-in. depth and under at £1 10s. per square yard.
 - Asphalt paths at 15s. per square yard.
 - Gravel and earth paths at 5s. per square yard.
 - Bitumen sealed road at £1 10s. per square yard.
 - Gravel roads at 10s. per square yard.
 - Verges at 4s. per square yard;
- (ii) use of footpath and roadway during building operations—
 - Permit Fee £1 1s. plus 5s. per week while in use plus £10 deposit under paragraph (i) of clause 401.

5. This By-law shall—

- (i) apply to and have operation throughout the whole of the Municipal District of the City of Moe;
- (ii) come into operation and have effect immediately upon its publication in the *Victoria Government Gazette*.

The Resolution for passing this By-law agreed to by the Council of the City of Moe on the 19th day of May, 1964, and confirmed this 16th day of June, 1964.

The common seal of the Mayor, Councillors and Citizens of the City of Moe was hereunto affixed, this 16th day of June, 1964, by me—

F. E. BARTLETT, Town Clerk.

In the presence of—

(SEAL) A. MCHARDY, Mayor.
E. SCOTT, Councillor.

Approved by the Governor in Council, this 8th day of September, 1964.—J. COLQUHOUN, Clerk of the Executive Council. 2741

CITY OF NUNAWADING.
ALTERATION OF STREET NAME.

NOTICE is hereby given that in pursuance of the powers conferred by the Local Government Act, the Council of the City of Nunawading did, at a Meeting held on the 14th September, 1964, order that the following alteration be made in the name of the street as under, and that such Order take effect from the date of this publication in the *Victoria Government Gazette*.

Old Name; New Name.

Barrina-street, west of Abercromby-road; St. James-court. 2755 A. ROY CHARLESWORTH, Town Clerk.

CITY OF SPRINGVALE.
LOAN No. 113—£25,000.

Notice of Intention to Borrow the Sum of £25,000 for Permanent Works and Undertakings.

NOTICE is hereby given that the Council of the City of Springvale proposes to borrow the sum of £25,000 on the credit of the municipal revenues of the Mayor, Councillors and Citizens of the said City, such sum to be raised by the grant of a mortgage in accordance with the provisions of the *Local Government Act 1958*.

- 1. The maximum rate of interest that may be paid is £5 8s. 9d. per centum per annum.
- 2. The purpose for which the loan is to be applied is:—

- Item No. 1. Reconstruction of concrete kerbs, channels and drainage works of streets in Springvale township area—£4,000.
- Item No. 2. The complete reconstruction including new concrete kerbs, channels and road pavement with sheet asphalt wearing surface of Buckingham-avenue from Balmoral to St. James avenues and St. Johns-avenue from Balmoral to St. James avenues—£21,000.

- 3. The period of the loan shall be fifteen years.

4. The moneys borrowed shall be repayable by providing out of the Municipal Fund 30 half-yearly instalments of approximately £1,229 11s. 1d. each, including principal and interest, on the 15th day of June and the 15th day of December, during the currency of the loan. The first instalment shall be payable on the 15th day of June, 1965.

5. Such moneys shall be repayable at the Bank of New South Wales, Springvale-road, Springvale.

The plans and specifications and the estimate of the cost of the proposed works and a statement showing the proposed expenditure of the moneys to be borrowed are open for inspection at the City Offices, 397-405 Springvale-road, Springvale.

2748

H. L. WILLIAMS, Town Clerk.

CITY OF SPRINGVALE.
LOAN No. 114—£60,000.

Notice of Intention to Borrow the Sum of £60,000 for Permanent Works and Undertakings.

NOTICE is hereby given that the Council of the City of Springvale, in pursuance of powers conferred by the Local Government Acts, intends to borrow the sum of £60,000 on the credit of the municipal revenues of the Mayor, Councillors and Citizens of the said City, such sum to be raised by the grant of a mortgage in accordance with the said Acts and states:—

(a) The amount of principal moneys it is proposed to borrow is £60,000.

(b) The maximum rate of interest that may be paid is £5 10s. per centum per annum.

(c) The period of the loan will be ten years and the time or times at which the moneys borrowed are to be repayable are the 8th day of June, and the 8th day of December in each year, during the currency of the loan commencing on the 8th day of June, 1965. The place of repayment will be the Australia and New Zealand Bank Limited, Springvale.

(d) The purpose for which the loan is to be applied is for permanent works and undertakings, viz:—

| | £ |
|--|--------|
| Item 1. Payment of Council proportion of the cost of construction of two Infant Welfare Centres and two Pre-School Centres | 6,000 |
| Item 2. Cost of construction of a workshop at the View-road Works Depot | 4,000 |
| Item 3. Road reconstruction works, North Ward | 3,000 |
| Road reconstruction works, South Ward | 9,000 |
| Road reconstruction works, East Ward | 3,000 |
| Item 4. Development of Council Reserves, North Ward | 7,000 |
| Development of Council Reserves, South Ward | 5,000 |
| Development of Council Reserves, East Ward | 5,000 |
| Item 5. Construction of Parking area to serve City Hall | 8,000 |
| Item 6. Part cost of construction and furnishings for the City Offices and City Hall | 10,000 |

(e) The loan is to be liquidated by nineteen equal half-yearly payments of principal and interest and a twentieth payment of the balance remaining unpaid at the end of the ten-year term, all of which shall be payable out of the Municipal Fund.

Plans and specifications and an estimate of the cost of such works and undertakings, and a statement showing the proposed expenditure of the money to be borrowed, are open for inspection by ratepayers, during office hours, at the City Offices, Springvale, for one month after the publication of this notice.

Dated at Springvale this 29th day of September, 1964.

2829

H. L. WILLIAMS, Town Clerk.

CITY OF WILLIAMSTOWN.
LOAN No. 41.

Notice of Intention to Borrow the Sum of £68,200 for Permanent Works and Undertakings.

NOTICE is hereby given that the Council of the City of Williamstown proposes to borrow the sum of Sixty-eight thousand two hundred pounds (£68,200) on the credit of the municipal revenues of the Mayor, Councillors and Citizens of the said City, such sum to be raised by the grant of a mortgage, in accordance with the provisions of the *Local Government Act 1958*.

1. The maximum rate of interest that may be paid is 5½ per cent. per annum.

2. The purposes for which the loan is to be applied are—

| | |
|---|---------|
| (a) Electricity Supply Department Capital Works | £10,000 |
| (b) Erection of Central Library Building Ferguson-street, Williamstown .. . | 20,000 |
| (c) Contribution to Victorian Housing Commission re Reclamation area, Nelson-place, Williamstown .. . | 18,200 |
| (d) Road Reconstruction, Ferguson-street, Main-road, jointly with Country Roads Board | 20,000 |

TOTAL £68,200

3. The period of the loan shall be fifteen years.

4. The moneys borrowed shall be repayable by providing out of the Municipal Fund 30 half-yearly instalments of approximately £3,368 0s. 5d. each, including principal and interest, on the 1st day of January and the 1st day of July during the currency of the loan. The first instalment shall be payable on the 1st day of July, 1960.

5. Such moneys shall be repayable at the Commonwealth Savings Bank of Australia, Melbourne.

The plans and specifications and the estimate of the cost of the proposed works and a statement showing the proposed expenditure of moneys to be borrowed are open for inspection at the Town Hall, Williamstown.

22nd September, 1964.

2754 J. E. MORLEY, Town Clerk and Manager.

SHIRE OF BACCHUS MARSH.

BY-LAW NO. 49.

A By-law of the Shire of Bacchus Marsh, made under the Local Government Acts, and numbered 49 for prescribing residential and business areas and for other purposes.

IN pursuance of the powers conferred by the Local Government Acts, and of any and every other Act or power it thereunto enabling, the President, Councillors, and Ratepayers of the Shire of Bacchus Marsh order as follows:—

1. By-law No. 43 and By-law No. 46 of the Shire of Bacchus Marsh, for prescribing residential and business areas and for other purposes, are hereby repealed.

2. In this By-law, unless inconsistent with the context or subject-matter—

“Extractive industry” means and includes mining and quarrying and the extraction from any land and the treatment thereon of sand, gravel, clay, turf, soil, rock, stone or similar substances.

“Rural industry” means and includes the businesses or industries of grazing, dairying, pig farming, poultry farming, bee keeping, viticulture, horticulture, fruit growing, vegetable growing, or the growing of crops of any kind, but does not include the sale of any goods or chattels by retail.

“Rural industry dwelling” means any dwelling erected on land used for the purposes of a rural industry, an extractive industry, or the milling of timber, but only if such dwelling is used solely for occupation by the owner of the industry carried on on such land or by employees employed by him in connexion with such industry.

3. The areas described in the First and Second Schedules hereto are hereby prescribed as residential areas.

4. No person shall, in any such residential areas as are described in the First Schedule hereto, use any land or erect or adapt for use or use any building for the purposes of any class of trade, industry, manufacture, business, or public amusement other than a rural industry. For the purposes of this clause the term “rural industry” shall not include pig farming.

5. No person shall in any such residential area as is described in the Second Schedule hereto use any land or erect or adapt for use or use any building for the purposes of any extractive industry or for pig farming or milling timber.

6. The areas described in the Third, Fourth, Fifth and Sixth Schedules hereto are hereby prescribed as business areas.

7. No person shall within any such business areas as are described in the Third Schedule hereto use any land or erect or adapt for use or use any building or portion of a building for the purposes of any extractive industry or of the trades or businesses of pig farming or milling timber.

8. No person shall within any such business area as is described in the Fourth Schedule hereto use any land or erect or adapt for use or use any building or portion of a building for the purposes of a dwelling or for the purposes of any extractive industry, or for the purposes of retail trade or business.

9. No person shall within any such business areas as are described in the Fifth Schedule hereto use any land or erect or adapt for use any building or portion of a building for the purpose of a dwelling or for the purposes of any class of trade, industry, manufacture, business or public amusement other than for the purposes of retail trade or business or for a dwelling used solely for occupation by the owner of such retail trade or business or by employees employed by him in connexion with such trade or business.

10. No person shall within any such business area as is described in the Sixth Schedule hereto use any land or erect or adapt for use or use any building or portion of a building for the purposes of a dwelling (other than a rural industry dwelling) or for the purposes of any class of trade, industry, manufacture, business or public amusement other than a rural industry, an extractive industry or the trade or business of milling timber. Provided always that nothing in this clause contained shall preclude any person who is carrying on a rural industry on any land from selling by retail any of the produce of such industry from any building erected on such land if such building is situated at a distance of not less than 100 feet from any street or road.

11. No person shall on, from, or after the 1st day of December, 1959—

(a) erect or use on any land within the municipal district of the Shire of Bacchus Marsh any tent or other temporary structure or building for the sale of goods therein or therefrom; or

(b) sell any goods in or from any such tent, structure or building.

12. No person shall sell any goods from any stall, motor car, truck, barrow, or any other vehicle, box, basket, crate, bag, or other receptacle standing or placed on vacant land (not being Crown land or land under the care and management of the municipality or a public place within the meaning of section 3 of the *Public Offences Act 1928*) within the municipal district of the Shire of Bacchus Marsh.

13. No person shall sell any goods from any stall, motor car, truck, cart, barrow, box, basket, crate, bag, or other vehicle or receptacle standing or placed on any street, road or public place within the municipal district of the Shire of Bacchus Marsh.

14. Any person guilty of an offence against this By-law shall be liable to a penalty of not more than £10 for each day on which such offence against this By-law is continued after notice has been given to the offender by the Council of the commission of the offence.

15. Any person guilty of a continuing offence against this By-law shall be liable to a penalty of not more than £15 for each day on which an offence against this By-law is continued after conviction or order of any court.

FIRST SCHEDULE.

(a) The Bacchus Marsh Residential Area.—Commencing at a point on the south boundary of lot 4 plan of subdivision No. 22603, lodged in the Office of Titles, 145 feet west of the south-east corner of the said lot, the said corner being on the west side of Grant-street, Township of Bacchus Marsh, Parish of Korkuperrimul, County of Bourke; thence westerly by the southern boundary of the said lot and the production of the said boundary to the western boundary of Crown portion 6 of the said township and parish; thence northerly by the western boundary of the said Crown portion 6 to the north boundary of the said Crown portion 6; thence easterly a distance of 1,210 feet by the north boundary of the said Crown portion 6; thence northerly to a point on the south side of Mason's-lane distant 134 feet westerly from a point on the production southerly of the western boundary of plan of subdivision No. 8499, lodged in the Office of Titles; thence easterly a distance of 134 feet by the south side of Mason's-lane to the said production; thence northerly by the said production of and by the said western boundary of the said plan of subdivision No. 8499 to the north-west corner of the said plan of subdivision No. 8499; thence easterly by the northern boundary of the said plan of subdivision No. 8499 to a point on the west side of Gisborne-road at the north-east corner of the said plan of subdivision No. 8499; thence easterly across Gisborne-road and along the northern boundary of Crown portion 13 of the said township and parish to a point 484 feet east of the east side of Gisborne-road; thence southerly by a line parallel to and

east of the east side of Gisborne-road a distance of 420 feet; thence easterly by a line parallel to and north of the north side of Mason's-lane a distance of 186 feet; thence south-easterly by a line to a point on the north side of Mason's-lane distant 748 feet east from the east side of Gisborne-road and by the production of the said line across Mason's-lane to a point on the south side thereof; thence easterly by the south side of Mason's-lane to the east side of Young-street, formerly known as Blake-street; thence southerly by the said east side of Young-street a distance of 490 feet; thence easterly a distance of 132 feet; thence southerly by a line parallel to, east of and 132 feet from the east side of Young-street to a point on a line parallel to, north-east of and 133 feet from the north-east side of that portion of Young-street bearing south 37 deg. 53 min. east; thence south-easterly by the said line parallel to the said north-east side of Young-street to a point on a line parallel to, north of and 130 feet from the north side of McFarland-street; thence easterly by the said line parallel to the north side of McFarland-street to a point on the Western boundary of the grounds of the Bacchus Marsh State School No. 28; thence northerly along the western boundary of the said grounds to the north-west corner of the said grounds; thence easterly by the northern boundary of the said grounds and the northern boundary of plan of subdivision No. 24454, lodged in the Office of Titles to the north-east corner of the said plan of subdivision No. 24454; thence southerly by the eastern boundary of the said plan of subdivision No. 24454 to a point on the north side of Lerderderg-street at the south-east corner of the said plan of subdivision No. 24454; thence easterly by the north side of Lerderderg-street to the west side of Crook-street; thence southerly across Lerderderg-street to the intersection of the south side thereof and the west side of Crook-street, and southerly by the west side of Crook-street and the production thereof to the south side of Main-street; thence easterly by the south side of Main-street to the north-east corner of plan of subdivision No. 19224 lodged in the Office of Titles; thence southerly a distance of 150 feet; thence westerly by a line parallel to, south of and 150 feet from the south side of Main-street to a point 150 feet east of the east side of Lord-street; thence southerly by a line parallel to, east of and 150 feet from the east side of Lord-street to the south side of Simpson-street; thence easterly along the south side of Simpson-street to a point 330 feet east of the east side of Lord-street; thence southerly by a line parallel to, east of and 330 feet from the east side of Lord-street to a point 264 feet south of the south side of Simpson-street; thence westerly by a line parallel to, south of and 264 feet from the south side of Simpson-street to the east side of Lord-street; thence northerly by the east side of Lord-street, to the north side of Simpson-street; thence westerly across Lord-street and along the north side of Simpson-street to a point 132 feet west of the west side of Lord-street; thence northerly by a line parallel to, west of and 132 feet from the west side of Lord-street to a point 150 feet south of the south side of Main-street; thence easterly by a line parallel to, south of and 150 feet from the south side of Main-street to the west side of Lord-street; thence easterly across Lord-street to the south-west corner of lot 1 on a plan of subdivision, the said lot being at the south-east corner of the intersection of Main-street and Lord-street; thence easterly by the south boundary of the said lot 1 to the south-east corner of the said lot 1; thence northerly by the eastern boundary of the said lot 1 and its production to a point 150 feet north of the north side of Main-street; thence westerly by a line parallel to, north of, and 150 feet from the north side of Main-street to a point 150 feet east of the east side of Young-street; thence northerly by a line parallel to, east of, and 150 feet from the east side of Young-street to a point 150 feet south of the production easterly of the south side of Bennett-street; thence westerly by a line parallel to, south of, and 150 feet from the south side of Bennett-street and the production thereof westerly to the eastern boundary of Crown portion 6 in the said township and parish; thence southerly by the eastern boundary of the said Crown portion 6 to a point 150 feet north of the north side of Main-street; thence westerly 66 feet by a line parallel to, north of, and 150 feet from the north side of Main-street; thence southerly by a line parallel to, west of, and 66 feet from the eastern boundary of the said Crown portion 6 to the south side of Main-street; thence westerly along the south side of Main-street to the north-west corner of lot 1, plan of subdivision No. 2498, lodged in the Office of Titles; thence southerly by the east side of a lane and the production thereof across Millbank-street and again by the east side of a lane to the north-west corner of lot 24 on the said plan of subdivision No. 2498; thence easterly by the northern boundary of the said lot 24 to the west side of Grant-street; thence easterly across Grant-street to a point on the east side of Grant-street 150 feet

north of the north side of Waddell-street; thence by a line parallel to and 150 feet north of Waddell-street to a point 150 feet east of the east side of Graham-street; thence southerly by a line parallel to, east of, and 150 feet from the east side of Graham-street to a point on a line 70 feet south of the south side of Pilmer-street; thence westerly by a line parallel to, south of and 70 feet from the south side of Pilmer-street to the west side of Graham-street; thence southerly by the west side of Graham-street to the south-east corner of plan of subdivision No. 2353, lodged in the Office of Titles; thence westerly by the southern boundary of the said plan of subdivision No. 2353 and its production to a point 145 feet west of the west side of Grant-street; thence northerly by a line parallel to and 145 feet west of the west side of Grant-street to the commencing point.

(b) The Darley Residential Area.—Commencing at the intersection of the west side of Nelson-street and the south side of Albert-street, in the Township of Bacchus Marsh, Parish of Korkuperrimul, County of Bourke; thence easterly by the south side of Albert-street and the production easterly thereof to the Lerderderg River; thence southerly by the said river to the north side of High-street; thence south-westerly by the north-west side of High-street to the north side of Grey-street; thence westerly by the north side of Grey-street to the south-west corner of Crown allotment 7, section 26 of the said township and parish, formerly reserved as a cemetery; thence northerly by the western boundary of the said Crown allotment 7 to the north-west corner of the said Crown allotment 7; thence easterly by the northern boundary of the said Crown allotment 7 to the west side of Nelson-street; thence northerly by the west side of the said Nelson-street to the commencing point.

(c) The Maddingley North Residential Area.—Commencing at the intersection of the west side of Powlett-street and the south side of Bacchus-street, in the Township of Bacchus Marsh, Parish of Parwan, County of Grant at Maddingley; thence easterly by the south side of Bacchus-street and south-easterly by the south side of Meikle-road to the eastern corner of Crown allotment 9, section 9, of the said township and parish; thence westerly by the south boundary of the said Crown allotment 9 and the production of the said boundary to the east side of Franklin-street; thence southerly by the east side of Franklin-street to the south-west corner of Crown allotment 4, section 10, of the said township and parish; thence easterly by a lane to the south-east corner of Crown allotment 12, section 10, of the said township and parish; thence southerly by a lane to the northern boundary of the high school site; thence easterly by the northern boundary of the said site to the north-east corner of the said site on the west side of the Geelong-Bacchus Marsh road; thence northerly by the west side of the Geelong-Bacchus Marsh road to the north-east corner of Crown allotment 1A, section 9, of the said township and parish; thence easterly across the Geelong-Bacchus Marsh road and along the south side of Peelman's-lane to a point on a line parallel to east of and 135 feet from the east side of the Geelong-Bacchus Marsh road; thence southerly by the said line parallel to the Geelong-Bacchus Marsh road to the north side of Taverner-street; thence westerly by the north side of Taverner-street to the east side of the Geelong-Bacchus Marsh road; thence southerly by the east side of the Geelong-Bacchus Marsh road to a point on the production of the south-east boundary of the said high school site; thence westerly across the Geelong-Bacchus Marsh road to the south-east corner of the said site; thence south-westerly and north-westerly by the southern boundary of the said site to the east side of Franklin-street; thence north-westerly to the south-east corner of Crown allotment 2, section 2, of the said township and parish; thence westerly by the north side of the Bacchus Marsh-Balliang road, also known as Griffiths-street, to the west side of Powlett-street; thence northerly by the west side of Powlett-street to the commencing point.

(d) The Maddingley South Residential Area.—Commencing at the intersection of the Geelong-Bacchus Marsh road also known as Parwan-road and South Maddingley-road, in the Township of Bacchus Marsh, Parish of Parwan, County of Grant, at Maddingley, and shown on plan of subdivision No. 2725, lodged in the Office of Titles; thence south-easterly by the south side of the said Geelong-Bacchus Marsh road to East Maddingley-road; thence southerly by the west side of East Maddingley-road to a point on a line parallel to, south of and 200 feet from the south side of Gaynor-street; thence westerly by the said line parallel to the south side of Gaynor-street to the west corner of lot 7, section D, of the said plan of subdivision No. 2725; thence north-easterly by the south-east side of South Maddingley-road to Gaynor-street; thence northerly by the east side of South Maddingley-road to the commencing point.

SECOND SCHEDULE

The Myrning Residential Area.—Commencing at the intersection of the production of the north side of Blow-street, village allotments, Parish of Myrning, County of Bourke, and the Myrning Creek; thence northerly and easterly by the Myrning Creek to its intersection with the production of the west side of Blackwood-street; thence southerly by the west side of Blackwood-street to its intersection with the north side of Blow-street; thence westerly by the north side of Blow-street to the commencing point.

THIRD SCHEDULE

(a) The Bacchus Marsh Business Area.—Commencing at the north-west corner of lot 24, plan of subdivision No. 2498, lodged in the Office of Titles; thence easterly by the northern boundary of the said lot 24 to the west side of Grant-street in the Township of Bacchus Marsh, Parish of Korkuperrimul, County of Bourke; thence easterly across Grant-street to a point on the east side of Grant-street 150 feet north of the north side of Waddell-street; thence by a line parallel to and north of Waddell-street to a point 150 feet east of the east side of Graham-street; thence northerly by a line parallel to, east of, and 150 feet from the east side of Graham-street to a point 150 feet south of the south side of Main-street; thence easterly by a line parallel to, south of, and 150 feet from the south side of Main-street to the west side of Lord-street; thence by a line across Lord-street to the south-west corner of lot 1 on a plan of subdivision, such lot being at the south-west corner of the intersection of Main-street and Lord-street; thence by the southern boundary of the said lot 1 to the south-west corner of the said lot 1; thence northerly by the eastern boundary of the said lot 1 and the production of the said boundary to a point 150 feet north of the north side of Main-street; thence westerly by a line parallel to, north of, and 150 feet from the north side of Main-street to a point 150 feet east of the east side of Young-street; thence northerly by a line parallel to, east of, and 150 feet from the east side of Young-street to a point 150 feet south of the production easterly of the south side of Bennett-street; thence westerly by a line parallel to, south of and 150 feet from the south side of Bennett-street and the production of the said line to the eastern boundary of Crown portion 6 in the said Township and Parish; thence southerly by the eastern boundary of the said Crown portion 6 to a point 150 feet north of the north side of Main-street; thence westerly 66 feet by a line parallel to, north of, and 150 feet from the north side of Main-street; thence southerly by a line parallel to, west of, and 66 feet from the eastern boundary of the said Crown portion 6 to the south side of Main-street; thence westerly along the south side of Main-street to the north-west corner of lot 1 on the said plan of subdivision No. 2498; thence southerly by the east side of a lane and the production thereof across Millbank-street and again by the east side of a lane to the commencing point.

(b) The Darley West Business Area.—Commencing at the intersection of the south side of Albert-street and the west side of Nelson-street in the Township of Bacchus Marsh, Parish of Korkuperrimul, County of Bourke; thence southerly by the west side of Nelson-street to the south-east corner of Crown allotment 8, section 26, of the said township and parish; thence westerly by the south boundary of the said Crown allotment 8 a distance of 165 feet; thence northerly by a line parallel to, west of, and 165 feet from the west side of Nelson-street to the south side of Albert-street; thence easterly by the south side of Albert-street to the commencing point.

(c) The Maddingley West Business Area.—Commencing at the intersection of the east side of Moore-street and the south side of Bacchus-street in the Township of Bacchus Marsh, Parish of Parwan, County of Grant, at Maddingley; thence easterly by the south side of Bacchus-street to the west side of Powlett-street; thence southerly by the west side of Powlett-street to the north side of Griffith-street; thence westerly by the north side of Griffith-street to the east side of Moore-street; thence northerly by the east side of Moore-street to the commencing point.

(d) The Maddingley Central Business Area.—Commencing at the eastern corner of Crown allotment 9, section 9, Township of Bacchus Marsh, Parish of Parwan, County of Grant, at Maddingley; thence westerly by the south boundary of the said allotment and the production of the said boundary to the east side of Franklin-street; thence southerly by the east side of Franklin-street to the south-west corner of Crown allotment 4, section 10, of the said township and parish; thence easterly by the north side of a lane to the south-east corner of Crown allotment 12, section 10, of the said township and parish; thence southerly by a lane to the northern boundary of the high school site; thence easterly by the northern boundary of

the said site to the north-east corner of the said site, on the west side of the Geelong-Bacchus Marsh-road; thence northerly by the west side of the Geelong-Bacchus Marsh road to the north-east corner of Crown allotment 1A, section 9, of the said township and parish; thence by the southern side of Meikie-road to the starting point.

FOURTH SCHEDULE

The Rowsley Business Area.—Commencing at the south-west corner of Crown allotment 3, section 2, Parish of Parwan, County of Grant; thence northerly by the western boundary of the said allotment to the north-west corner of the said allotment; thence easterly by the north boundary of the said allotment to the boundary of the North-Western Railway; thence southerly by the said boundary of the said railway to the south boundary of the said allotment; thence westerly by the south boundary of the said allotment to the commencing point.

FIFTH SCHEDULE

(a) The Darley North Business Area.—Commencing at the south-west corner of Crown allotment 26F, section 26, Township of Bacchus Marsh, Parish of Korkuperrimul, County of Bourke, at Darley; thence northerly by the east side of a Government road a distance of 150 feet; thence easterly by a line parallel to, north of, and 150 feet from the north side of Albert-street to a point on the west boundary of the said Crown allotment 26F; thence southerly by the east boundary of the said Crown allotment 26F to the north side of Albert-street; thence westerly by the north side of Albert-street to the commencing point.

(b) The Darley South Business Area.—Commencing at the intersection of the south side of Grey-street and the west side of High-street in the Township of Bacchus Marsh, Parish of Korkuperrimul, County of Bourke; thence westerly by the south side of Grey-street a distance of 120 feet; thence by a line due south a distance of 60 feet; thence easterly by a line parallel to, south of, and 60 feet from the south side of Grey-street to the west side of High-street; thence northerly by the west side of High-street to the commencing point.

SIXTH SCHEDULE

The Municipal District of the Shire of Bacchus Marsh, save and except those portions of the said district as are described in the First, Second, Third, Fourth and Fifth Schedules of this By-law.

Resolution for passing this By-law agreed to by the Council the 13th day of July, 1964 and confirmed the 10th day of August, 1964.

The common seal of the President, Councillors and Ratepayers of the Shire of Bacchus Marsh was hereto affixed, in the presence of—

(SEAL) T. J. SHEA, Councillor.
E. W. CLOSTER, Councillor.
A. W. BOND, Shire Secretary.

Approved by the Governor in Council, 8th September, 1964.—J. COLQUHOUN, Clerk of the Executive Council.

2783

SHIRE OF BARRABOOL

NOTICE is given that the Council of the Shire of Barrabool has appointed Allan Campbell Lowndes as "Proper Officer", pursuant to the provisions of section 20 of the Dog Act 1958 as amended.

2809

G. L. PEARCE, Shire Secretary.

SHIRE OF BENALLA.

LOAN No. 29.

Notice of Intention to Borrow the Sum of £8,000 for Permanent Works and Undertakings.

NOTICE is hereby given that the Council of the Shire of Benalla proposes to borrow the sum of Eight thousand pounds on the credit of the municipal revenues of the President, Councillors and Ratepayers of the said Shire, such sum to be raised by the grant of a mortgage, in accordance with the provisions of the Local Government Act 1958.

1. The maximum rate of interest that may be paid is 5½ per cent. per annum.
2. The purpose for which the loan is to be applied is for the purchase of road-making plant and storeyard.
3. The period of the loan shall be five years.

4. The moneys borrowed shall be repayable by providing out of the Municipal Funds ten half-yearly instalments of approximately £920 each, including principal interest, on the 30th day of June and the 31st day of December during the currency of the loan. The first instalment shall be payable on the 30th day of June, 1965.

5. Such moneys shall be repayable at the National Bank of Australasia Ltd., Melbourne.

The specifications and the estimate of the cost of the proposed road-making plant and storeyard, and a statement showing the proposed expenditure of the moneys to be borrowed, are open for inspection at the Shire Office, Benalla.

2744

E. C. BATES, Shire Secretary.

SHIRE OF LILLYDALE.

LOAN No. 66.

Private Street Construction.

NOTICE is hereby given that at the Meeting of the Council of the Shire of Lillydale, held at the Shire Hall, Lillydale, on the 24th day of August, 1964, the said Council did agree to the following resolution, that is to say:—

"That the Council do by Special Order and it does hereby resolve to borrow the sum of £15,000 on the credit of the municipal revenues of the President, Councillors and Ratepayers of the said Shire, such sum to be raised by the grant of a mortgage in accordance with the provisions of the *Local Government Act 1958*.

The rate of interest to be paid shall be £5 2s. 6d. per centum per annum, and the said loan shall be liquidated by twenty half-yearly payments of principal and interest at the State Savings Bank of Victoria, Melbourne, on the several days and in the several amounts specified in the schedule of payments.

The purposes for which the said loan shall be applied are for the construction of private streets under the provision of Division 10 of Part XIX. of the *Local Government Act 1958*, and the loan shall be liquidated from the receipts of money payable under schemes under the said Division."

Notice is hereby further given that at a Meeting of the said Council held at the Shire Hall, Lillydale, on the 28th day of September, 1964, the said resolution was confirmed.

2782

T. H. COWLEY, Shire Secretary.

SHIRE OF MILDURA.

POUND, ABOLISHED.

NOTICE is hereby given that the Red Cliffs Pound, situated at lot 228r, Section B, Parish of Mildura, has been abolished as from the 30th of September, 1964.

A. D. HARVEY, Shire Secretary.

Shire Office, Mildura, 22nd September, 1964. 2745

SHIRE OF MORNINGTON

NOTICE OF THE MAKING OF BY-LAWS.

NOTICE is hereby given that the Council of the Shire of Mornington has made the following By-laws.

By-law No. 85—Health Act Repeal By-law.

"A By-law of the Shire of Mornington made under Part VII. of the *Local Government Act 1958* and the *Health Act 1959* and all other powers it thereunto enabling and numbered 85 for the purposes of—

repealing By-law No. 18 (Registration of Cow-keepers, Dairymen and Purveyors of Milk) and By-law No. 72 (Health Act Registration Fees) of the Shire of Mornington

and for other purposes

as open for inspection at the office of the Shire Secretary".

By-law No. 110—Health Act Registration Fees By-law.

"A By-law of the Shire of Mornington made under sections 368 (2), 394 (3), and 422 of the *Health Act 1958*, Schedule 11 of the *Health Act 1959*, and sections 197 (1) (xiv), 212, 213 (1) and 222 of the *Local Government Act 1958* and all other powers it thereunto enabling numbered 110 for the purposes of—

(a) prescribing the fees for registration and renewal under the Health Acts;

(b) prescribing the fees for transfer of registrations under the Health Acts;

and for other purposes

as open for inspection at the office of the Shire Secretary".

Notice is also hereby given that copies thereof are open for inspection free of charge during office hours at the office of the Council, Mornington Civic Centre, Queen-street, Mornington.

Dated this 16th day of September, 1964.

2785 D. G. COLLINGS, Shire Secretary.

SHIRE OF MORWELL.

NOTICE OF INTENTION TO ACQUIRE LAND COMPULSORILY.

To All Whom It May Concern.

WHEREAS the Council of the Shire of Morwell deems it expedient to exercise its powers of taking land compulsorily for the work or undertaking mentioned hereunder, notice is hereby given as follows:—

1. The Council intends to acquire all that piece of land being part of Crown allotment 22, Parish of Jeeralang, having an area of 2 roods 2 5/10 perches to be used for the extraction of road-making materials.

2. A plan of such land and a schedule of the owners thereof are deposited at the Town Hall, Morwell, and are there available for inspection by all interested parties during office hours, free of charge, for the period of 40 clear days from the date of publication of this Notice in the *Government Gazette*.

3. The Council hereby requires all persons affected by the said proposal to set forth, in writing, addressed to the Shire Secretary, Town Hall, Morwell, within 40 clear days from the date of publication aforesaid all objections which they may have to the taking of the said land.

4. At the ordinary meeting of the Council next after the expiration of the said 40 clear days the Council will consider any such objection and any person so objecting as aforesaid may appear before the Council in support of such objection.

Dated the 30th day of September, 1964.

By order of the Council,

2808

R. J. LORD, Shire Secretary.

SHIRE OF SEYMOUR.

LOAN No. 20.

Notice of Intention to Borrow the Sum of £15,000 for Permanent Works and Undertakings.

NOTICE is hereby given that the Council of the Shire of Seymour proposes to borrow the sum of Fifteen Thousand Pounds on the credit of the municipal revenue of the President, Councillors and Ratepayers of the said Shire of Seymour, such sum to be raised by the grant of a mortgage, in accordance with the provisions of the *Local Government Act 1958*.

1. The maximum rate of interest to be paid is £5 7s. 6d. per centum per annum.

2. The purpose for which the loan is to be applied is for the—

Construction of swimming pool (Olympic size and waders and filtration unit) in the Township of Seymour—£15,000.

3. The period of the loan shall be ten years.

4. The moneys borrowed shall be repayable by providing out of the Municipal Fund twenty half-yearly instalments of £979 6s. 8d. each, including principal and interest, on the 1st day of July and 1st day of January during the currency of the loan. The first instalment shall be payable on the 1st day of July, 1965.

5. Such moneys shall be repayable at the C.B.C. Savings Bank Ltd., Melbourne.

The plans and specifications and the estimate of the cost of the proposed works and a statement showing the proposed expenditure of the moneys to be borrowed, are open for inspection at the Shire Office, Seymour, during office hours.

2784

E. F. VAN LEEUWEN, Shire Secretary.

SHIRE OF SEYMOUR.

LOAN No. 19.

Notice of Intention to Borrow the Sum of £25,000 for Permanent Works and Undertakings.

NOTICE is hereby given that the Council of the Shire of Seymour proposes to borrow the principal sum of £25,000 on the credit of the municipal revenues of the President, Councillors and Ratepayers of the said Shire of Seymour, such sum to be raised by the grant of a mortgage, in accordance with the provisions of the *Local Government Act 1958*.

1. The maximum rate of interest that may be paid is £5 10s. per cent. per annum.

2. The purpose for which the loan is to be applied is:

Street Construction, Kerb and Channel of the following—Emily-street, Wimble-street, Tristan-street, Delhi-street, Progress-street, Callen-street, Park-street, High-street, Wallis-street, Harding-street, Avenel-road, Lesley-street.

3. The period of the loan shall be twenty years.

4. The moneys borrowed shall be repayable by providing out of the Municipal Fund 40 half-yearly instalments of approximately £1,038 5s. 9d., each including principal and interest, on the 1st day of January and the 1st day of July during the currency of the loan. The first instalment shall be payable on the 1st day of July, 1965.

5. Such moneys shall be repayable to the Commissioners of the State Savings Bank of Victoria at the office of the said Commissioners, 139-165 Elizabeth-street, Melbourne.

The plans and specifications and the estimate of the cost of the proposed works and a statement showing the proposed expenditure of the moneys to be borrowed are open for inspection at the office of the Council of the Shire of Seymour at Council Offices, Station-street, Seymour.

24th September, 1964.

2742 E. F. VAN LEEUWEN, Shire Secretary.

SHIRE OF WANGARATTA.

BY-LAW No. 29.

A By-law of the Shire of Wangaratta made under the provisions of section 197 of the *Local Government Act 1958*, and numbered 29, for or with respect to regulating traffic, prohibiting or regulating cattle being allowed to graze on roads in the said Shire.

IN pursuance of the powers conferred by the *Local Government Act 1958* and of every other power enabling them, the President, Councillors and Ratepayers of the Shire of Wangaratta order as follows:—

1. In this By-law unless inconsistent with the context or subject-matter—

“Cattle” includes any bull cow ox calf heifer and any sheep ram ewe or lamb.

“Shire” means “the Shire of Wangaratta”.

2. Every person who drives cattle upon or along any road in the Shire shall proceed with them along a direct route as far as practicable, from the point of commencement to their destination, a distance of not less than 6 miles in the case of sheep and of not less than 10 miles in the case of other cattle, on each day while proceeding by or along such road and failure to do so shall be an offence.

3. Every person who keeps cattle on or along any road in the Shire during any period from seven o'clock in the evening until six o'clock in the morning following shall before doing so notify the herdsman of the Shire of his intention of so keeping such cattle.

4. Every person who drives cattle from any point not within the Shire of Wangaratta on to or along any road in the Shire shall, prior to so doing, notify the Council's herdsman of his intention to do so and shall state the number and kind of cattle, the names and addresses of the owner and drover of such cattle, the starting point and time of the journey within the Shire, the destination and route to be traversed. Every person who fails to notify all or any of these particulars shall be guilty of an offence.

5. Every person guilty of an offence against this By-law shall be liable to a penalty of not more than Ten shillings for each head of cattle, and not more than Five shillings for each head of sheep so driven, provided that the aggregate maximum penalty shall not exceed Twenty pounds in any one case.

6. This By-law shall come into operation on the day after its publication in the *Government Gazette*.

Resolution for passing this By-law was agreed to by the Council of the Shire of Wangaratta on the 1st day of June, 1964, and was confirmed on the 6th day of July, 1964.

The common seal of the President, Councillors and Ratepayers of the Shire of Wangaratta was hereunto affixed this 6th day of July, 1964 in the presence of—

F. V. KEOGH, President.

(SEAL) J. P. O'KEEFE, Councillor.

C. BRUCE MORRISON, Shire Secretary.

Approved by the Governor in Council, 1st September, 1964.—J. COLQUHOUN, Clerk of the Executive Council.
2805

PORTLAND SEWERAGE AUTHORITY.

GENERAL NOTICE.

THE above-mentioned Sewerage Authority, having made provision for carrying off the sewage from each and every property which, or any part of which, is within the sewerage areas hereinafter described doth hereby declare that on and after the 1st day of October, 1964, each and every property which, or any part of which, is within the said sewerage areas shall be deemed to be a seweraged property within the meaning of the *Sewerage Districts Act 1958*.

The boundaries of the Sewerage Areas hereinbefore referred to are—

Area No. 9.

Commencing at the north-east corner of Crown allotment 5, section 21A, Town and Parish of Portland, County of Normandy, and thence southerly along the west side of Hurd-street to its intersection with the north side of Tyers-street; thence westerly along the north side of Tyers-street to its intersection with the west side of Blair-street; thence southerly along the west side of Blair-street to its intersection with the north side of Henty-street; thence westerly along the north side of Henty-street to a point in line with the west side of Cameron-street; thence southerly across Henty-street and along the west side of Cameron-street to its intersection with the north side of Julia-street; thence westerly along the north side of Julia-street to a point 154 feet east of the south-west corner of Crown allotment 5, section 41B; thence northerly along a line parallel to and distant 154 feet east of the west boundaries of Crown allotments 5, 4, 3, 2 and 1, section 41B, and the aforesaid line produced to a point on the north side of Henty-street; thence easterly along the north side of Henty-street to a point 145 ft. 5 in. west of the west boundary of Crown allotment 1, section 38; thence northerly along a line parallel to and distant 145 ft. 5 in. west of the west boundary of Crown allotment 1, section 38, for a distance of 127 ft. 6 in.; thence easterly by a line parallel to and distant 127 ft. 6 in. north of the north side of Henty-street to a point on the west boundary of Crown allotment 1, section 38; thence northerly along the west boundary of Crown allotment 1, section 38, and the said boundary produced to a point on the north boundary of Crown allotment 2, section 38; thence easterly along the north boundary of Crown allotment 2, section 38, to a point 165 feet west of the west side of Blair-street; thence northerly along a line parallel to and distant 165 feet west of the west side of Blair-street to a point on the south side of Tyers-street; thence westerly along the south side of Tyers-street to a point in line with the west side of Clarke-street; thence northerly across Tyers-street and along the west side of Clarke-street to a point 109.56 feet south of the north boundary of Crown allotment 4, section 40; thence westerly by a line parallel to and distant 109.56 feet south of the north boundary of Crown allotment 4, section 40, for a distance of 134 ft. 8 in.; thence northerly by a line parallel to and distant 134 ft. 8 in. from the west side of Clarke-street to a point 165 feet south of the south side of Otway-street; thence westerly by a line parallel to and distant 165 feet from the south side of Otway-street to a point on the west boundary of Crown allotment 2, section 40; thence northerly along the west boundary of Crown allotment 2, section 40, to the north-west angle of the said Crown allotment; thence northerly by a line across Otway-street to the south-west angle of Crown allotment 100, section C; thence northerly by the west boundary of Crown allotment 100, section C, for a distance of 150 feet; thence easterly by a line parallel to and distant 150 feet north of the north side of Otway-street to a point on the west boundary of Crown allotment 111, section C; thence northerly along the west boundaries of Crown allotments 111, 110, 109 and 108 to a point 150 feet south of the south side of Oswald-street; thence westerly by a line parallel to and distant 150 feet south of the south side of Oswald-street to a point on west boundary of Crown allotment 101, section C; thence northerly along the west boundary of Crown allotment 101, section C, by a line across Oswald-street and the west boundary of Crown allotment 79, section C, to a point 150 feet north of the north side of Oswald-street; thence easterly by a line parallel to and distant 150 feet north of the north side of Oswald-street to a point 160 feet west of the west side of Blair-street; thence northerly by a line parallel to and distant 160 feet west of the west side of Blair-street to a point on the north boundary of Crown allotment 70, section C; thence easterly along the north boundary of Crown allotment to the west side of Blair-street; thence southerly along the west side of Blair-street to a point in line with the north side of Fern-street; thence easterly by a line across Blair-street and along the north side of Fern-street to its intersection with the west side of Palmer-street; thence southerly along the west side of

Palmer-street to a point opposite the northern boundary of Crown allotment 14, section 21A; thence easterly by a line across Palmer-street and along the northern boundaries of Crown allotments 14 and 5, section 21A, to the point of commencement.

Area No. 10.

Commencing at a point on the west boundary of Crown allotment 2, section 40, Town and Parish of Portland, and distant 112 ft. 6 in. south of the south side of Otway-street; thence westerly by a line parallel to and distant 112 ft. 6 in. south of the south side of Otway-street to a point on the west boundary of Crown allotment 3, section 40; thence generally westerly by a line bearing 66 deg. 57 min. 27 sec. west of north for a distance of approximately 652 links to a point on the west boundary of Crown allotment 43, section B; thence westerly by a line bearing due west for a distance of approximately 400 links to a point on the west boundary of Crown allotment 45, section B; thence generally north-westerly by a line bearing 41 deg. 58 min. 32 sec. west of north for a distance of approximately 312 links to a point on the west boundary of Crown allotment 48, section B; thence generally westerly by a line bearing 78 deg. 51 min. 27 sec. west of north for a distance of approximately 510 links to a point on the west boundary of Crown allotment 50, section B; thence westerly by a line bearing due west for a distance of approximately 375 links; thence generally westerly by a line bearing 69 deg. 59 min. 6 sec. west of north for a distance of approximately 585 links; thence northerly by a line bearing due north for a distance of approximately 300 links to a point on the north side of Otway-street; thence generally easterly along the north side of Otway-street to its intersection with the east side of the Portland Harbor Trust Railway Reserve; thence generally northerly along the east side of the Portland Harbor Trust Railway Reserve to its intersection with the south side of Oswald Court; thence westerly by a line across the Portland Harbor Trust Railway Reserve to the intersection of the western side of the said Railway Reserve and the south side of Scott-court, and along the south side of Scott-court and Scott-street to a point in line with the west boundary of Crown allotment 31, section B; thence northerly by a line across Scott-street and along the west boundaries of Crown allotments 31, 26 and 23, section B, to the south side of Ross-street; thence easterly along the south side of Ross-street to a point 180 feet east of the east side of Fitzgerald-street; thence southerly along a line parallel to and distant 180 feet east of the east side of Fitzgerald-street to a point 100 links south of the north boundary of Crown allotment 30, section B; thence easterly by a line parallel to and distant 100 links south of the north boundary of Crown allotments 30 and 29, section B, to a point on the east boundary of the Portland Harbor Trust Railway Reserve; thence northerly along the east boundary of the Portland Harbor Trust Railway Reserve to its intersection with the south-west boundary of the Victorian Railways Railway Reserve; thence south-easterly along the south-west boundary of the Victorian Railways Railway Reserve to its intersection with the northern boundary of the Town of Portland; thence southerly by a line to the northernmost angle of Crown allotment 2, section C; thence south-east along the north-east boundary of Crown allotment 2, section C, to its intersection with the west boundary of Crown allotment 3, section C; thence southerly by the west boundaries of Crown allotments 3, 47 and 46, section C, to a point 132 feet north of the north side of Kennedy-street; thence easterly by a line parallel to and distant 132 feet north of the north side of Kennedy-street to a point on the north-east boundary of Crown allotment 41, section C; thence south-easterly along the north-east boundary of Crown allotment 41, section C, by a line across Kennedy-street and along the north-east boundary of Crown allotment 62, section C, to a point approximately 199 feet south-east of the north-east angle of the said Crown allotment; thence westerly by a line parallel to and distant 150 feet south of the south side of Kennedy-street to a point on the east side of Hogan-street; thence southerly along the east side of Hogan-street to a point 150 feet north of the north side of Francis-street; thence easterly by a line parallel to and distant 150 feet north of the north side of Francis-street to a point on the north-east boundary of Crown allotment 67, section C; thence south-easterly along the north-east boundary of Crown allotment 67, section C, by a line across Francis-street and along the north-east boundary of Crown allotment 68, section C, to the intersection for the said boundary of Crown allotment 68 with the west side of Blair-street; thence southerly along the west side of Blair-street to the south-east angle of Crown allotment 69, section C; thence westerly along the south boundary of Crown allotment 69, section C, for a distance of 160 feet; thence northerly by a line parallel to and distant 160 feet west of the east side of Blair-street to a point 150 feet

south of the south side of Francis-street; thence westerly by a line parallel to and distant 150 feet south of the south side of Francis-street to a point 160 feet east of the east side of Browning-street; thence southerly by a line parallel to and distant 160 feet east of the east side of Browning-street to a point 150 feet north of the north side of Oswald-street; thence easterly by a line parallel to and distant 150 feet north of the north side of Oswald-street to a point on the east boundary of Crown allotment 80, section C; thence southerly along the east boundary of Crown allotment 80, by a line across Oswald-street and along east boundary of Crown allotment 98, section C, to a point 150 feet south of the south side of Oswald-street; thence westerly by a line parallel to and distant 150 feet south of the south side of Oswald-street to a point on the east boundary of Crown allotment 90, section C; thence southerly along the east boundary of Crown allotments 90 and 91, section C, to a point 160 feet north of the south-east angle of the said Crown allotment 91; thence south-easterly by a line to a point on the west boundary of Crown allotment 95, section C, approximately 109 feet north of the south-west angle of the said Crown allotment 95; thence easterly by a line parallel to and distant 150 feet north of the north side of Otway-street, to a point on the east boundary of Crown allotment 99, section C; thence southerly along the east side of Crown allotment 99, section C, to the north side of Otway-street; thence southerly by a line across Otway-street to the north-east angle of Crown allotment 3, section 40; thence southerly along the east boundary of Crown allotment 3, section 40, to the point of commencement.

Area No. 11.

Commencing at the south-east angle of Crown allotment 14, no section, Parish of Portland, County of Normanby; thence in a northerly direction along the west side of Hurd-street to the north-east angle of Crown allotment 19, no section; thence westerly along the north boundary of Crown allotment 19, no section, to its intersection with the north-east side of the Henty Highway Realignment Survey Plan No. 8490; thence south-easterly along the north-east side of the Henty Highway Realignment Survey Plan No. 8490 to its intersection with the south boundary of Crown allotment 14, no section; thence easterly along the south boundary of Crown allotment 14, no section, to the point of commencement.

Area No. 12.

Commencing at the south-east angle of a water supply reserve, section 5A, Town and Parish of Portland, County of Normanby; thence north-westerly along the south-western boundary of the said reserve to a point on the said boundary distant 132 feet south-east of the south-east side of Avonmore-avenue; thence south-westerly by a line parallel to and distant 132 feet south-east of the south-east side of Avonmore-avenue to its intersection with the south-west side of Williams-street; thence southerly by a line to a point on the north-east boundary of Crown allotment 4, section 4A, 232 feet south-east of the south-east side of Avonmore-avenue; thence south-westerly by a line parallel to and distant 232 feet south-east of the south-east side of Avonmore-avenue to its intersection with the south-west boundary of Crown allotment 5, section 4A; thence north-westerly along the south-west boundary produced across Avonmore-avenue to a point on the north-west side of Avonmore-avenue; thence south-westerly along the north-west side of Avonmore-avenue to the south-east angle of Crown allotment 4, section 3A; thence westerly and northerly by the southern boundary of Crown allotment 4, section 3A, and the eastern side of West Boundary-road to a point in line with the south side of a Government road; thence westerly by a line across West Boundary-road to the intersection of the west side of West Boundary-road and the south side of the Government road and along the south side of the said Government road to a point in line with the west side of Crown allotment 25, section VI.A., Parish of Portland, County of Normanby; thence northerly across the Government road to the south-west angle of Crown allotment 25, section VI.A., and along the western boundary of the said Crown allotment 25 to a point 184 feet north of the north side of the Government road; thence easterly by a line parallel to and distant 184 feet north of the north side of the Government road to a point 196 feet west of the west side of West Boundary-road; thence northerly by a line parallel to and distant 196 feet west of the west side of West Boundary-road to the south-west side of Wyatt-street; thence south-easterly along the south-west side of Wyatt-street to its intersection with the east side of West Boundary-road; thence northerly along the east side of West Boundary-road to its intersection with a line parallel to and distant 90 feet north-east of the north-east side of Wyatt-street; thence south-easterly along a line parallel to and distant 90 feet north-east of the north-east side of

Wyatt-street to its intersection with the east boundary Crown allotment 55, section B, Town and Parish of Portland, County of Normanby; thence southerly along the eastern boundary of Crown allotment 55, section B, to its south-east angle and across Wyatt-street to the north-east angle of a water reserve section 5A and along the east and south-east boundaries of the said water reserve to the point of commencement.

By order of the said Sewerage Authority—

R. H. HALLIDAY, Chairman.
E. NOEL T. HENRY, Secretary.

2761

MILDURA URBAN WATER TRUST.

CHARGES FOR SERVICE OUTSIDE DISTRICT OF TRUST.

FOR water supplied to properties outside the district of the Mildura Urban Water Trust, for the year ending 30th June, 1965, a minimum charge of One hundred and eighty shillings (180s.) will be made for each connexion either directly or indirectly, to the Trust's mains.

This charge is due and payable on the 30th day of September, 1964, and if not paid by the 30th day of November, 1964, will bear interest at the rate of Six per cent. (6%) per annum, from the 30th day of September, 1964, to the date of payment.

For water used in excess of the allowance for any service connexion outside the district there shall be a charge of One shilling (1s.) per thousand gallons.

The allowance for any service connexion before such charge is made shall be 108,000 gallons for the full year, and shall be on a *pro rata* basis for any portion of the year.

H. C. MCKENZIE, Secretary.

Mildura Urban Water Trust, 7th-street, Mildura, 16th July, 1964. 2803

NOTICE is hereby given that the Camberwell District Clay Target Club has applied for a lease under section 134, *Land Act 1958*, of 32 acres, being part of allotment B2, section 4, Parish of Yering, for a term of 21 years for the purpose of Amusement and Recreation (Gun Club). 2752

QUARRY HILL GOLF CLUB.

NOTICE is hereby given that the Quarry Hill Golf Club has applied for a lease under section 134 of the *Land Act 1958*, of allotment 200b, section C, at Bendigo, Parish of Sandhurst, containing approximately $\frac{1}{4}$ acre, for the purpose of amusement and recreation.

2622

G. W. SHERLOCK, Hon. Sec.

NOTICE OF INTENTION TO APPLY FOR A LICENCE TO DIVERT WATER AND CUT RACE (RE-ISSUE) FROM THE RIVER MURRAY, AT HAPPY VALLEY.

I HEREBY give notice that I intend to apply for a licence empowering me to divert water for a term of six years to the extent of 150 acre-feet per annum at a maximum rate of 5 acre-feet per day of 24 hours for the irrigation of 40 acres of vines and vegetables and 10 acres of citrus, being part of allotment 2, Parish of Bumbang, and to occupy certain Crown lands for works of diversion, and to cut a race thereon.

Any objection to such application must be forwarded, in writing, to reach the State Rivers and Water Supply Commission, Melbourne, before 22nd October, 1964, being 30 days from the first publication of this notice.

VALENTINO AUDINO.

Box 295, Robinvale.

2749

NOTICE OF INTENTION TO APPLY FOR A LICENCE TO DIVERT WATER AND CUT RACE FROM THE BUNYARRA CREEK, AT BRIMIN.

I HEREBY give notice that I intend to apply for a licence empowering me to divert water for a term of seven years to the extent of 30 acre-feet per annum at a maximum rate of 3 acre-feet per day of 24 hours for the irrigation of 15 acres, being part of allotment 3, section G, Parish of Brimin, and to occupy certain Crown lands for works of diversion, and to cut a race thereon.

Any objection to such application must be forwarded, in writing, to reach the State Rivers and Water Supply Commission, Melbourne, before 30th October, 1964, being 30 days from the first publication of this notice.

E. W. and estate of K. F. BIRT.

Box 57, Rutherglen.

2750

NOTICE OF INTENTION TO APPLY FOR A LICENCE TO DIVERT WATER AND CUT RACE FROM THE GOULBURN RIVER, AT ALEXANDRA.

I HEREBY give notice that I intend to apply for a licence empowering me to divert water for a term of six years to the extent of 40 acre-feet per annum at a maximum rate of 2 acre-feet per day of 24 hours for the purpose of irrigating 20 acres of pastures, being part of allotment 69b, Parish of Whanregarwen, and to occupy certain Crown lands for works of diversion, and to cut a race thereon.

Any objection to such application must be forwarded, in writing, to reach the State Rivers and Water Supply Commission, Melbourne, before 17th October, 1964, being 30 days from the first publication of this notice.

NICHOLAS JOHN RIDD.

"Hill's Vue", Molesworth.

2751

NOTICE OF INTENTION TO APPLY FOR A LICENCE TO DIVERT WATER AND CUT RACE FROM THE RIVER MURRAY, AT COLIGNAN.

I HEREBY give notice that I intend to apply for a licence empowering me to divert water for a term of six years to the extent of 37 $\frac{1}{2}$ acre-feet per annum at a maximum rate of 2 acre-feet per day of 24 hours for the purpose of irrigating 12 $\frac{1}{2}$ acres of citrus and vegetables, being part of allotment 5, section B, Parish of Colignan, and to occupy certain Crown lands for works of diversion, and to cut a race thereon.

Any objection to such application must be forwarded, in writing, to reach the State Rivers and Water Supply Commission, Melbourne, before 28th October, 1964, being 30 days from the first publication of this notice.

SIDNEY DANIEL GROVES.

Colignan, via Carwarp.

2763

NOTICE OF INTENTION TO APPLY FOR A LICENCE TO DIVERT WATER AND CUT RACE FROM THE RIVER MURRAY, AT COLIGNAN.

WE hereby give notice that we intend to apply for a licence empowering us to divert water for a term of fifteen years to the extent of 300 acre-feet per annum at a maximum rate of 6 acre-feet per day of 24 hours for the irrigation of 100 acres of horticulture, being part of allotment 38, Parish of Colignan, and to occupy certain Crown lands for works of diversion, and to cut a race thereon.

Any objection to such application must be forwarded, in writing, to reach the State Rivers and Water Supply Commission, Melbourne, before 28th October, 1964, being 30 days from the first publication of this notice.

IAN ROBERT MANSELL.

RUTH ENID MANSELL.

RUSSELL KENT MANSELL.

SUZANNE ROSEMARY MANSELL.

P.O., Box 529, Mildura.

2764

NOTICE is hereby given that the partnership heretofore subsisting between Ralph William Pryce, Fanny Jean Pryce and William Francis Hewlitt, carrying on business at Johnson-street, Maffra, as "Hairdressers and Tobacconists Retailers of Sporting Goods and Gun Dealers" under the style or firm name of R. W. Pryce and W. F. Hewlitt, has been dissolved as from the 19th day of September, 1964, so far as concerns the said Ralph William Pryce and Fanny Jean Pryce, who retire from the said firm. All debts due to and owing by the said firm will be received and paid respectively by the said William Francis Hewlitt who will continue to carry on the said business under his own name.

Dated this 21st day of September, 1964.

R. W. PRYCE.

F. J. PRYCE.

W. F. HEWLITT.

C. P. Semmens and Hatch, solicitors, Maffra. 2765

NOTICE is hereby given that the partnership heretofore subsisting between Russell Amsden Smith and Dorothy Jessie Smith, carrying on the businesses of "Friesian Cattle Stud Breeders" under the name Ravenswood and of "Farmers and graziers" at Sherwood Park, Cranbourne, has been dissolved by mutual consent as from the 27th day of August, 1964. All debts due to and owing by the said firm will be received and paid by the said partners and creditors and others having claims against the partnership are requested to send particulars of their claims forthwith to the partners, care of R. A. Irish and Michelmore, chartered accountants, 64 William-street, Melbourne.

MACPHERSON & KELLEY, solicitors, 264 Lonsdale-street, Dandenong. 2766

Unclaimed Moneys Act 1962.

REGISTER of Unclaimed Moneys held by—

| Name of Owner on Books and Last Known Address. | Total Amount Due to Owner. | Description of Unclaimed Moneys. | Date when Amount first became Payable. |
|--|----------------------------|----------------------------------|--|
| | £ s. d. | | |
| BROWNBUILT LIMITED—formerly E. T. BROWN LIMITED (name changed 3rd April, 1964) | | | |
| Anderson, Annie McK. (estate of), 5 Foch-street, Ormond .. | 24 5 0 | Ordinary Dividend .. | 31.10.62 |
| Bertram, M. J., 98 Prospect Hill-road, Camberwell .. | 7 10 0 | " " .. | " |
| McKillop, Colin, (estate of), 9 Paul-crescent, Wentworthville, N.S.W. | 10 15 8 | " " .. | " |

2760

A MEETING of members of Hamilton Wrecking Coy. Pty. Ltd. (in voluntary liquidation) will be held at the office of the company, Coleraine-road, Hamilton, at 3 p.m., on October 22nd, 1964, for the purpose of receiving final account.

2743

R. A. MONTGOMERIE, Liquidator.

The Companies Act 1961.—In the matter of KEITH SENIOR PTY. LIMITED.

NOTICE is hereby given that an Extraordinary Meeting of the members of the above-named company held on 25th day of September, 1964, it was resolved that the company be wound up voluntarily and at a meeting of creditors held on the same day pursuant to section 260, it was resolved that for such purposes Everett Thomson Bent, of Suite 18, 545 St. Kilda-road, Melbourne, accountant, be appointed liquidator.

BASTIAN, BENT & COUGLE, public accountants, Suite 18, 545 St. Kilda-road, Melbourne. 2811

Companies Act 1961.—In the matter of BRY-COR INVESTMENTS PTY. LIMITED.

AT an Extraordinary General Meeting of the above-named company, duly convened and held at 33 Pirie-street, Adelaide, South Australia, on the 18th day of September, 1964, the following Resolution was duly passed as a Special Resolution:—

"That the company be wound up voluntarily."

And at such meeting, Kenneth Burwood Holder, chartered accountant, of 360 Collins-street, Melbourne, was appointed liquidator for the purposes of the winding up.

Dated this 18th day of September, 1964.

2767

R. E. PENHALL, Secretary.

In the Supreme Court of Victoria.—1964 C.O. 6931.—In the matter of the Companies Act 1961.—And in the matter of R. & B. EXCAVATIONS PROPRIETARY LIMITED.

NOTICE is hereby given that a petition for the winding up of the above-named company by the Supreme Court was on the 29th day of September, 1964, presented by James Canny, Deputy Commissioner of Taxation of the Commonwealth of Australia. And that the said petition is directed to be heard before the court sitting at the Fourteenth Court, Law Courts, William-street, Melbourne, at the hour of Ten-thirty o'clock in the forenoon on the 6th day of November, 1964; and any creditor or contributory of the said company desiring to support or oppose the making of an order on the said petition may appear at the time of hearing by himself or his counsel for that purpose; and a copy of the said petition will be furnished to any creditor or contributory of the said company requiring the same by the undersigned on payment of the regulated charge for the same.

The petitioner's official address is 436 Lonsdale-street, Melbourne.

The petitioner's solicitor is Robert Burns Hutchison, Acting Crown solicitor for the Commonwealth, 440 Little Collins-street, Melbourne.

R. B. HUTCHISON.

NOTE.—Any person who intends to appear on the hearing of the said petition must serve on or send by post to the above-named R. B. Hutchison, notice in writing of his intention so to do. The notice must state the name and address of the person, or, if a firm, the name and address of the firm, and must be signed by the person or firm, or his or their solicitor (if any), and must be served or, if posted, must be sent by post in sufficient time to reach the above named not later than Four o'clock in the afternoon of the 5th day of November, 1964.

2828

GEO. BARCLAY & COMPANY PROPRIETARY LIMITED.

NOTICE is hereby given that a meeting of the creditors of the above-named company, in pursuance of section 260 of the Companies Act, will be held at Room No. 3, Mechanics' Institute Building, corner of Napier and Nicholson streets, Footscray, on the 12th day of October, 1964, at Two-thirty o'clock in the afternoon, for the purposes set out in sections 260, 261 and 262 of the said Act, and also to consider a Resolution that section 10 (1) (c) of the said Act shall not apply to a creditors voluntary winding up.

G. BARCLAY, Director.

Frank McCarthy & Brown, public accountants, 31 Nicholson-street, Footscray. 2825

Companies Act 1961.

BLAMEAD PROPRIETARY LIMITED (IN LIQUIDATION).

NOTICE OF FINAL MEETING OF SHAREHOLDERS.

NOTICE is hereby given that, pursuant to section 272 of the Companies Act 1961, a General Meeting of the members of Blamead Pty. Ltd. (in Liquidation) will be held at 419 Lonsdale-street, Melbourne, on Wednesday, the 25th day of November, 1964, at Three o'clock in the afternoon, for the purpose of laying before the meeting an account showing how the winding up has been conducted and the property of the company has been disposed of, and of giving any explanation of the account.

2826

AUSTRAL DEVELOPMENT PROPRIETARY LIMITED.

NOTICE is hereby given as follows:—

That on the 11th day of September 1964 the Supreme Court of Victoria Ordered that the reduction of the capital of Austral Development Proprietary Limited (hereinafter called "the company") resolved on by the Special Resolution passed at an Extraordinary General Meeting of the company, held on the 14th day of July, 1964, and which Resolution was as follows:—

"That the capital of the company be reduced from £60,000 divided into 60,000 shares of £1 each (of which 33,000 and no more have been issued) to £27,137 10s. divided into 27,000 shares of £1 each (which will be unissued) and 33,000 shares of 1d. each and that such reduction be effected by returning to the holders of the said 33,000 shares share capital to the extent of 19s. 11d. per share (being paid up share capital in excess of the wants of the company) and by reducing the nominal amount of each of the said 33,000 shares from £1 to 1d."

be and the same is hereby confirmed in accordance with the provisions of the Companies Act 1961: And declared that the capital of the Company as altered by the Order the number of shares into which the share capital of the company is to be divided and the amount of each share and the amount (if any) deemed to be paid up on each share at the date of this Order are as follows:—

£27,137 10s. divided into 27,000 shares of £1 each (none of which has been issued), and 33,000 shares of 1d. each, all of which have been issued and have been or are deemed to have been fully paid up.

That on the 23rd day of September, 1964, the aforementioned Order of the Supreme Court of Victoria was registered by the Registrar of Companies.

ARTHUR ROBINSON & CO., solicitors, 360 Collins-street, Melbourne. 2776

The Companies Act 1961.—In the matter of A. H. STEWART & SONS PTY. LTD. (in Voluntary Liquidation).—Notice of Final Meeting, pursuant to section 272 of the Companies Act 1961.

NOTICE is hereby given in pursuance of section 272 of the Companies Act that a General Meeting of the members of the above-named company will be held at the offices of Price Waterhouse & Co., 128 William-street, Melbourne, at 2.30 p.m. on Monday, 2nd November, 1964, for the purpose of having an account laid before them, showing the manner in which the winding up has been conducted and the property of the company disposed of.

Dated this 28th day of September, 1964.

2804 R. E. CHANCELLOR, Liquidator.

The Companies Act 1958.—In the matter of R. F. E. NEWNHAM & SONS PTY. LTD.—Notice of Final Meeting.

NOTICE is hereby given that, pursuant to section 210 of the Companies Act 1958, a General Meeting of the members of the above-named company will be held at "Coombe Park" Dhurringile, via Murchison, on Monday the 9th day of November, 1964, at 10 o'clock in the forenoon, for the purpose of having an account laid before them showing the manner in which the winding up has been conducted and the property of the company disposed of, and of hearing any explanation that may be given by the liquidator.

Dated the 24th day of September, 1964.

2802 F. E. NEWNHAM.

Companies Act 1961.—In the matter of GLENWEIGHT VALVES PTY. LTD.

AT an Extraordinary General Meeting of the above-named company, duly convened and held at 360 Collins-street, Melbourne, on the 25th day of September, 1964, the following Resolution was duly passed as a Special Resolution:—

"That the company be wound up voluntarily."

And at such meeting, Kenneth Victor Harrison, chartered accountant, of 360 Collins-street, Melbourne, was appointed liquidator for the purposes of the winding up.

Dated the 25th day of September, 1964.

2774 B. R. DONAGAN, Secretary.

In the Supreme Court of Victoria.—Co. No. 6926.—In the matter of the Companies Act 1961.—And in the matter of SYRENA PRODUCTS PTY. LTD.

NOTICE is hereby given that a petition for the winding up of the above-named company by the Supreme Court was on the 9th day of September, 1964, presented by Leonard Wladyslaw Zietek and Kazimierz Gorzkowski, directors of the said company, on behalf of the said company; and that the said petition is directed to be heard before the court sitting at Melbourne at the hour of Ten-thirty in the forenoon on the 20th day of October, 1964, and any creditor or contributory of the said company desiring to support or oppose the making of an Order on the said petition may appear at the time of hearing by himself or his counsel for that purpose; and a copy of the petition will be furnished to any creditor or contributory of the said company requiring the same by the undersigned on payment of the regulated charge for the same.

The petitioners' addresses are 51 Orchard-grove, Blackburn South, and 7 Eaglemont-crescent, Eaglemont, respectively.

The petitioners' solicitor is Kenneth Charles Haines, of K. C. Haines & Co., 150 Queen-street, Melbourne.

K. C. HAINES.

NOTE.—Any person who intends to appear on the hearing of the said petition must serve on or send by post to the above-named solicitors, notice in writing of his intention so to do. The notice must state the name and address of the person, or if a firm, the name and address of the firm, and must be signed by the person or firm, or his or their solicitor (if any), and must be served, or if posted, must be sent by post in sufficient time to reach the above named not later than Four o'clock in the afternoon of Friday the 16th day of October, 1964.

2822

Companies Act 1961.—In the matter of TELSON CONSTRUCTION CO. PTY. LIMITED.

AT an Extraordinary General Meeting of the above-named company, duly convened and held at 360 Collins-street, Melbourne, on the 25th day of September, 1964, the following Resolution was duly passed as a Special Resolution:—

"That the company be wound up voluntarily."

And at such meeting, Kenneth Victor Harrison, chartered accountant, of 360 Collins-street, Melbourne, was appointed liquidator for the purposes of the winding up.

Dated the 25th day of September, 1964.

2775 B. R. DONAGAN, Secretary.

Companies Act 1961.

HARGLEN PROPRIETARY LIMITED.

NOTICE OF RESOLUTION, PURSUANT TO SECTION 254 (2).

AT an Extraordinary General Meeting of the members of Harglen Proprietary Limited duly convened and held at 5 Riverview-road, Benalla, on the 24th day of September, 1964, the Special Resolution set out below was duly passed:—

"That this company be wound up voluntarily and that Harold Frederick Day, chartered accountant, of 118 Queen-street, Melbourne, be appointed the liquidator for the purpose of such winding up."

Dated this 25th day of September, 1964.

2816 H. F. DAY, Secretary.

Companies Act 1961.—In the matter of G. B. MATERIAL HANDLING PTY. LIMITED.

AT an Extraordinary General Meeting of the above-named company, duly convened and held at 360 Collins-street, Melbourne, on the 25th day of September, 1964, the following Resolution was duly passed as a Special Resolution:—

"That the company be wound up voluntarily."

And at such meeting, Kenneth Victor Harrison, chartered accountant, of 360 Collins-street, Melbourne, was appointed liquidator for the purposes of the winding up.

Dated the 25th day of September, 1964.

2773 B. R. DONAGAN, Secretary.

WALTER MILLER, formerly of 3 Howitt-street, Hawksburn but late of 1059 Dandenong-road, East Malvern, gentleman, DECEASED (who died on 10th July, 1964).

CREDITORS, next of kin and all other persons having claims against the estate of the deceased are required by the executor of his will, Cyril Gordon Miller, of 3 Howitt-street, Hawksburn, fitter, to send particulars thereof to him care of the under-mentioned solicitors before 30th November, 1964, after which date he may distribute the assets of the deceased, having regard only to the claims of which he then has notice.

COLTMAN, WYATT & ANDERSON, solicitors, of 578 Bourke-street, Melbourne. 2819

PURSUANT to the provisions of the Trustee Act 1958, creditors, next of kin and all other persons having claims in respect of the estate of Percival Charles William Langford, late of 71 Playne-street, Frankston, retired (who died on the 13th day of July, 1964), are required to send particulars of their claims to the executor, The Union-Fidelity Trustee Company of Australia Limited, the registered office of which is situate at 333 Collins-street, Melbourne, by the 9th December, 1964, after which date the said company will distribute the assets, having regard only to the claims of which it shall then have had notice.

MADDOCK, LONIE & CHISHOLM, solicitors, 339 Collins-street, Melbourne. 2820

CREDITORS, next of kin and others having claims in respect of the estate of Ethel Gray, late of 754 Canterbury-road, Surrey Hills, retired hospital matron, deceased (who died on the 22nd day of July, 1962), are to send particulars of their claims to the executors, Robert Moore, Valerie Jean Gray and Herbert Keith Turner, care of the undersigned solicitors, by the 2nd day of December, 1964, after which date they will distribute the assets, having regard only to the claims of which they then have notice.

HERBERT TURNER & SON, solicitors, 411 Collins-street, Melbourne. 2823

PATRICIA MARY BARKER, formerly of David Hill-road, Monbulk, but late of 51 Barkly-street, Carlton, house-keeper, DECEASED.

CREDITORS, next of kin and others having claims in respect of the deceased (who died on the 1st day of August, 1963), are required by the personal representatives, Russell Neish Boughton, of 100 Queen-street, Melbourne, solicitor, and Aileen Annie Dendtler, of 29 Thornton-street, Kew, married woman, to send particulars to them, care of Best, Hooper, Rintoul & Shallard, solicitors, 100 Queen-street, Melbourne, by the 9th day of December, 1964, after which date the personal representatives may convey or distribute the assets, having regard only to the claims of which they then have notice.

BEST, HOOPER, RINTOUL & SHALLARD, solicitors,
100 Queen-street, Melbourne. 2821

CREDITORS, next of kin and others having claims in respect of the estate of Nicholas Matsikas, late of 435 Plenty-road, East Preston, shopkeeper, deceased (who died on the 16th day of November, 1963), are required to send particulars, in writing, of their claims to Irving Samuel Plotkin, the executor, in care of the undersigned, on or before the 30th day of November, 1964, after which date the executor will convey or distribute the assets, having regard only to the claims of which he then has notice.

IRVING S. PLOTKIN, SCOTT & OPAT, solicitors, 379 Collins-street, Melbourne. 2824

RICHARD JOHN TAYLOR, late of Gerang Gerung, in the State of Victoria, commission agent and farmer, DECEASED.

CREDITORS, next of kin and others having claims in respect of the estate of the deceased (who died on the 1st day of June, 1964, are required by the trustees, The Union-Fidelity Trustee Company of Australia Limited, of 333 Collins-street, Melbourne, in the said State, and Amy Marjorie Doreen Taylor, of Gerang Gerung, aforesaid widow, to send particulars to them, care of the undersigned, by the 11th day of December, 1964, after which date the trustees may convey or distribute the assets, having regard only to the claims of which they then have notice.

Dated the 28th day of September, 1964.

TURNER & HOBDAY, 10 Victoria-street, Nhill, solicitors for the said trustees. 2827

THOMAS GORDON HETHERINGTON, formerly of Hamilton, late of M.U.I.O.F. Aged Members' Centre, Coleman-parade, Glen Waverley, in the State of Victoria, retired accountant, DECEASED.

CREDITORS, next of kin and others having claims in respect of the estate of the deceased (who died on the 28th day of December, 1963) are required by the personal representative, Harold Fenton Orton, of Hamilton aforesaid, solicitor, to send particulars to him by the 30th day of November, 1964, after which date the personal representative may convey or distribute the assets, having regard only to the claims of which he then has notice.

Dated the 16th day of September, 1964. 2762

CREDITORS, next of kin and others having claims in respect of the estate of Robert Guy Horder, late of 45 Shakespeare-street, Traralgon, in the State of Victoria, retired farmer, deceased (who died on the 5th day of June, 1964), are to send the particulars of their claims to The Union-Fidelity Trustee Company of Australia Limited, of 333 Collins-street, Melbourne, in the said State, by the 30th November, 1964, after which day it will distribute the assets, having regard only to the claims of which it then has notice.

Dated this 22nd day of September, 1964.

BRUCE & LITTLETON, solicitors, Traralgon. 2756

CREDITORS, next of kin and others having claims against the estate of Magdelene Pattison, late of 88 Queen-street, Bendigo, in the State of Victoria, married woman, deceased, intestate (who died on the 17th day of May, 1964), are required to send particulars of their claims to National Trustees, Executors and Agency Company of Australasia Limited, of 46 Queen-street, Bendigo; aforesaid, by the 2nd day of December, 1964, after which date the said company will distribute the assets of the said deceased, having regard only to the said claims of which it then has notice.

WATSON, JAMES & ROGERS, of R.A.C.V. Building, View Point, Bendigo, solicitors for the administrator.

2757

CREDITORS, next of kin and others having claims in respect of the estate of Adeline Margaret Jenkins, late of Merino, in the State of Victoria, spinster, deceased (who died on the 17th day of May, 1964) are to send particulars of their claims to The Union-Fidelity Trustee Company of Australia Limited, of 333 Collins-street, Melbourne, by the 31st of December, 1964, after which date it will distribute the assets, having regard only to the claims of which it then has notice.

SILVESTER & SILVESTER, solicitors, Casterton. 2753

ETHEL MARY SPIERS, late of Flat 7, 32 Marne-street, South Yarra, widow, deceased (who died on 13th July, 1964).

CREDITORS, next of kin and all other persons having claims against the estate of the deceased are required by the executors, Robert Kerr and William Myles Wilson, to send particulars of their claims to the executors, care of the undersigned solicitors, on or before the 4th day of December, 1964, after which date they will distribute the assets, having regard only to the claims of which they then have notice.

HOME, WILKINSON & LOWRY, solicitors, 401 Collins-street, Melbourne. 2768

ETHEL FLORENCE WISHART, late of 88 Whitehorse-road, Blackburn, widow, DECEASED.

CREDITORS, next of kin and others having claims in respect of the estate of the deceased (who died on the 4th day of May, 1964) are required by the trustee, Robert Wilbur Wishart, of 1 Everton-grove, Surrey Hills, asphalt engineer, to send particulars to him, care of the under-mentioned solicitors, by the 4th day of December, 1964, after which date the trustee may convey or distribute the assets, having regard only to the claims of which he then has notice.

CLEVERDON, REID & FINLAY, 89 Queen-street, Melbourne. 2769

MAUD ELIZA JEX, late of Sunbury, widow, DECEASED.

CREDITORS, next of kin and others having claims in respect of the estate of the deceased (who died on the 21st day of May, 1964), are required by the executor, Charles Richard Stevens, of 486 Bourke-street, Melbourne, solicitor, to send particulars of their claims to him by the 7th day of December, 1964, after which date the said executor may convey or distribute the assets, having regard only to the claims of which he shall then have had notice.

2780

MARGOT JUNE EASTMAN, late of 19 Ballarat-road, Footscray, spinster, DECEASED, intestate.

CREDITORS, next of kin and others having claims in respect of the estate of the deceased (who died on the 24th day of February, 1964), are required to send particulars of their claims to the administrator, Harold George Eastman, care of the under-named solicitor, on or before the 10th day of December, 1964, after which date he will distribute the assets, having regard only to the claims of which he then has notice.

JOHN GINANE, solicitor, 153A Barkly-street, Footscray. 2781

JOHN JAMES WILSON, late of Moriac, in the State of Victoria, grazier, DECEASED.

CREDITORS, next of kin and others having claims in respect of the estate of the deceased (who died on the 11th day of October, 1963), are required by the personal representatives, The Union-Fidelity Trustee Company of Australia Limited, of 333 Collins-street, Melbourne, to send particulars to them, care of the under-mentioned solicitors, by the 23rd day of December, 1964, after which date the personal representatives may convey or distribute the assets, having regard only to the claims of which they then have notice.

COULTER, BURKE & FAZIO, solicitors, 37 Malop-street, Geelong. 2793

FRANCISZEK ROSSA, late of 77 Watson-street, Bell Park, Geelong, in the State of Victoria, woodworker, DECEASED.

CREDITORS, next of kin and others having claims in respect of the estate of the deceased (who died on the 4th day of November, 1963), are required by the personal representative, Anna Rossa, of 77 Watson-street, Bell Park, widow, to send particulars to her, care of the under-mentioned solicitors, by the 23rd day of December, 1964, after which date the personal representative may convey or distribute the assets, having regard only to the claims of which she then has notice.

COULTER, BURKE & FAZIO, solicitors, 37 Malop-street, Geelong. 2796

WALTER FREDERICK CALABY, late of 118 Gheringhap-street, Geelong, in the State of Victoria, public servant, DECEASED.

CREDITORS, next of kin and others having claims in respect of the estate of the deceased (who died on the 28th day of April, 1964), are required by the personal representative, Alan Calaby, of 76 Slevin-street, North Geelong, to send particulars to him, care of the under-mentioned solicitors, by the 23rd day of December, 1964, after which date the personal representative may convey or distribute the assets, having regard only to the claims of which he then has notice.

COULTER, BURKE & FAZIO, solicitors, 37 Malop-street, Geelong. 2795

MINA ELIZABETH CALABY, late of 118 Gheringhap-street, Geelong, in the State of Victoria, home duties, DECEASED.

CREDITORS, next of kin and others having claims in respect of the estate of the deceased (who died on the 8th day of August, 1952), are required by the personal representative, Alan Calaby, of 76 Slevin-street, North Geelong, to send particulars to him, care of the under-mentioned solicitors, by the 23rd day of December, 1964, after which date the personal representative may convey or distribute the assets, having regard only to the claims of which he then has notice.

COULTER, BURKE & FAZIO, solicitors, 37 Malop-street, Geelong. 2794

ROY SHENTON GORDON, late of 1767 Malvern-road, Glen Iris, retired manufacturer, DECEASED.

CREDITORS, next of kin and others having claims in respect of the estate of the deceased (who died on the 6th day of June, 1964), are required by the trustee, The Union-Fidelity Trustee Company of Australia Limited, whose registered office is situated at 333 Collins-street, Melbourne, to send particulars to it by the 4th day of December, 1964, after which date the trustee may convey or distribute the assets, having regard only to the claims of which it then has notice.

CLEVERDON, REID & FINLAY, 89 Queen-street, Melbourne. 2770

ALAN FREDERICK STEVENS, late of 54 Birch-street, West Preston, sound recording engineer, DECEASED (who died on 9th September, 1963).

CREDITORS, next of kin and all other persons having claims against the estate of the deceased are required by the administratrix, Eunice Gloris Stevens, to send particulars of their claims to the administratrix, care of the undersigned solicitors, on or before the 4th day of December, 1964, after which date she will distribute the assets, having regard only to the claims of which she then has notice.

HOME, WILKINSON & LOWRY, solicitors, 401 Collins-street, Melbourne. 2771

CREDITORS, next of kin and others having claims in respect of the estate of Elizabeth Harper, late of 2 Violet-grove, East Kew, in the State of Victoria, widow, deceased (who died on the 29th June, 1964), are required to send particulars of their claims to the executor, The Trustees, Executors and Agency Company Limited, at 401 Collins-street, Melbourne, by the 4th day of December, 1964, after which date the executor will distribute the assets, having regard only to the claims of which it then has notice.

K. P. REES, B.A., LL.B., solicitor, 89 Queen-street, Melbourne. 2772

ALL persons having claims against the estate of Mary Catherine Martin, late of 1105 Toorak-road, Toorak, spinster, deceased. Application for probate of whose will and two codicils has been made by Thora Martin and Belle Martin, both of Wimbledon-avenue, St. Kilda, spinsters, and National Trustees Executors and Agency Company of Australasia Limited, of 95 Queen-street, Melbourne the executors appointed by the said will, are hereby required to send particulars thereof in writing to the said executors, care of the said National Trustees Executors and Agency Company of Australasia Limited, on or before the 3rd day of December, 1964, after which date the said executors will proceed to distribute the assets of the said deceased, having regard only to the claims of which they shall then have had notice, and the said executors will not be liable for the assets so distributed or any part thereof to any person of whose claim they shall not then have had notice.

R. G. DOBSON & CO., of 52 Lydiard-street, Ballarat, solicitors for the said executors. 2815

MARGARET HEAZLEWOOD, late of 48 Eddington-street, Warrnambool, widow, DECEASED.

CREDITORS, next of kin and all others having claims in respect of the above-named deceased (who died on the 20th day of May, 1964 and probate of whose will was granted to John Beynon Dwyer, of 95 Kepler-street, Warrnambool, solicitor, on the 31st day of July, 1964), are requested to send particulars of their claims, in writing, to the said John Beynon Dwyer, care of the undersigned, on or before the 30th day of November, 1964, after which date the said John Beynon Dwyer will distribute the assets of the said estate, having regard only to the claims of which he then has notice as aforesaid.

DESMOND, DUNNE & DWYER, solicitors, Warrnambool. 2778

CREDITORS, next of kin or others having claims in respect of the estate of Harriett Mackinnon, late of 70 Aberdeen-street, Newtown, in the State of Victoria, widow, deceased (who died on the 1st day of May, 1964), are to send particulars of their claims to The Trustees, Executors and Agency Company Limited, of 401 Collins-street, Melbourne, by the 4th November, 1964, after which date they will distribute the assets, having regard only to the claims of which they then have notice.

CORR & CORR, solicitors, 290 Latrobe-street, Melbourne. 2779

CREDITORS, next of kin and others having claims in respect of the estate of Harold Lewis Jackson, late of 66 Bent-street, Moonee Ponds, clerk (who died on the 26th day of June, 1964), are requested to send particulars of their claims to the executors, The Union-Fidelity Trustee Company of Australia Limited, care of the under-mentioned solicitors, on or before the 2nd day of December, 1964, after which date the said company will distribute the assets, having regard only to the claims of which it then has notice.

McKEAN, PARK & COOPER, solicitors, 84 William-street, Melbourne. 2777

CREDITORS, next of kin and others having claims in respect of the estate of William Mozley Langford, late of 18 Netherlee-street, Glen Iris, engineer, deceased (who died on the 10th day of July, 1964), are to send particulars of their claims to The Equity Trustees, Executors and Agency Company Limited, at 472 Bourke-street, Melbourne, by the 14th day of December, 1964, after which date it will distribute the assets, having regard only to the claims of which it then has notice.

LEACH & THOMSON, solicitors, 472 Bourke-street, Melbourne. 2813

KEVIN JAMES DALE, late of Hunter-street, Mansfield, cartage contractor.

CREDITORS, next of kin and others having claims in respect of the deceased (who died on the 25th day of May, 1964), are required by his administratrix Barbara Mary Dale, of Hunter-street, Mansfield, widow, to send particulars to her, care of the under-mentioned firm of solicitors by the 9th day of December, 1964, after which date the administratrix may convey and distribute the assets, having regard only to the claims of which she then has notice.

MAL. RYAN & GLEN, High-street, Mansfield, solicitors for the administratrix. 2814

CREDITORS, next of kin and others having claims in respect of the estate of Theresa Bridget Kirwan, late of the Albion Hotel, Murphy-street, Wangaratta, in the State of Victoria (who died on the 10th day of February, 1964), are to send particulars of their claims to the executor, James Charles Kirwan, care of the under-mentioned solicitors on or before the 3rd day of December, 1964, after which they will proceed to distribute the said estate, having regard only to the claims of which they then have notice.

BRENDAN McGUINNESS & CO., solicitors, 118 Queen-street, Melbourne. 2817

CREDITORS, next of kin and others having claims against the estate of John Richard Tackaberry, late of Bona Vista, via Warragul, farmer, deceased (who died on 11th May, 1964), are requested to send particulars of their claims to Emily Laura Tackaberry, of Bona Vista, widow, the administrator of the estate of the said deceased, in care of the undersigned, by the 1st day of December, 1964, after which date she will distribute the assets, having regard only to the claims of which she shall then have had notice.

M. DAVINE, solicitors, Warragul. 2807

ESTATE OF UDO WALDEMAR SEPPELT, DECEASED.

NOTICE is hereby given, pursuant to the *Trustee Act 1936-53* and the *Testator's Family Maintenance Act 1919-43*, that creditors, beneficiaries and others having claims against the estate of Udo Waldemar Seppelt, deceased, late of 71 Harp-road, East Kew, Victoria, retired company director (who died at Hawthorn East, in the State of Victoria, on the 17th day of May, 1964, and probate of whose will was granted to Executor, Trustee and Agency Company of South Australia Limited, of 22 Grenfell-street, Adelaide, in the State of South Australia, and Ian Howe Seppelt, are directed to send full particulars of their claims to the Executor, Trustee and Agency Company of South Australia Limited, at 22 Grenfell-street, Adelaide, on or before the 7th day of November, 1964, otherwise they will be excluded from the distribution of the estate.

Dated this 30th day of September, 1964.

EXECUTOR, TRUSTEE AND AGENCY COMPANY OF SOUTH AUSTRALIA LIMITED, 22 Grenfell-street, Adelaide. 2806

CREDITORS, next of kin and others having claims in respect of the estate of Robert Dickinson Timms, late of 243 Camberwell-road, Camberwell, retired manager, deceased (who died on the 12th August, 1963), are to send particulars of their claims to the executors, Robert Timms, Frederick John Timms and Clarence William Willoughby Webster, care of the undersigned solicitors by the 10th December, 1964, after which they will distribute the assets, having regard only to the claims of which they then have notice.

PEARCE & WEBSTER, solicitors, 430 Little Collins-street, Melbourne. 2818

GEORGE THOMAS MOUSLEY, late of Hodgson-street, Ocean-grove, in the State of Victoria, joiner, DECEASED.

CREDITORS, next of kin and others having claims in respect of the estate of the deceased (who died on the 1st day of February, 1963), are required by the personal representative Eunice May Burm, of 55 Dare-street, Ocean-grove, to send particulars to her, care of the under-mentioned solicitors, by the 23rd day of December, 1964, after which date the personal representative may convey or distribute the assets, having regard only to the claims of which she then has notice.

COULTER, BURKE & FAZIO, solicitors, 37 Malop-street, Geelong. 2797

MATILDA MAUD CHARLES, late of 44 Northcliffe-avenue, Edithvale, in the State of Victoria, widow, DECEASED.

CREDITORS, next of kin and others having claims in respect of the estate of the deceased (who died on the 1st day of February, 1964), are required by the personal representative, Robert Antony Fazio, of 37 Malop-street, Geelong, to send particulars to him, care of the under-mentioned solicitors, by the 23rd day of December, 1964, after which date the personal representative may convey or distribute the assets, having regard only to the claims of which he then has notice.

COULTER, BURKE & FAZIO, solicitors, 37 Malop-street, Geelong. 2798

MONTAGUE HENRY CARROLL, late of 210 Autumn-street Geelong, in the State of Victoria, retired dairy farmer, DECEASED.

CREDITORS, next of kin and others having claims in respect of the estate of the deceased (who died on the 21st day of July, 1964), are required by the personal representative, Norman Carson Carroll, of Paper Mill-road, Fyansford, to send particulars to him, care of the under-mentioned solicitors, by the 23rd day of December, 1964, after which date the personal representative may convey or distribute the assets, having regard only to the claims of which he then has notice.

COULTER, BURKE & FAZIO, solicitors, 37 Malop-street, Geelong. 2799

OSRIC WILLIAM SHELTON, late of 3 Takoma-court, Norlane, Geelong, in the State of Victoria, retired teacher, DECEASED.

CREDITORS, next of kin and others having claims in respect of the intestate estate of the deceased (who died on the 8th day of August, 1961), are required by the personal representative, Alice Ruth Shelton, of 3 Takoma-court, Norlane, Geelong, to send particulars to her, care of the under-mentioned solicitors, by the 23rd day of December, 1964, after which date the personal representative may convey or distribute the assets, having regard only to the claims of which she then has notice.

COULTER, BURKE & FAZIO, solicitors, 37 Malop-street, Geelong. 2801

MURDOCH MACDONALD, late of 21 Bostock-street, Manifold Heights, Geelong, in the State of Victoria, retired marine signalman, DECEASED.

CREDITORS, next of kin and others having claims in respect of the estate of the deceased (who died on the 19th day of September, 1963), are required by the personal representative, Ian Murdoch MacDonald, of 8 Roncliffe-road, Highton, Geelong, to send particulars to him, care of the under-mentioned solicitors, by the 23rd day of December, 1964, after which date the personal representative may convey or distribute the assets, having regard only to the claims of which he then has notice.

COULTER, BURKE & FAZIO, solicitors, 37 Malop-street, Geelong. 2800

IMPOUNDINGS

CRESWICK.—Impounded in Creswick Pound by Ranger, found trespassing on road near Kingston, on Saturday, 19th September, 1964.

1 red and white heifer, no visible brand.

If not claimed and expenses paid, to be sold on 8th October, 1964.

2747—16/

G. C. HABY,
Poundkeeper.

KERANG.—Impounded in Kerang Pound, on 25th September, 1964.

1 Black and White Poll heifer, notch bottom right ear, no visible brand

1 red heifer, notch bottom right ear, no visible brand

1 red heifer, notch bottom right ear, tag left ear, no visible brand

1 brindle heifer, notch bottom right ear, tag left ear, no visible brand

1 black heifer, notch bottom right ear, no visible brand

1 Shorthorn roan steer, notch bottom left ear, no visible brand

If not claimed and expenses paid, to be sold on 14th October, 1964.

2810—32/

G. S. COOK,
Poundkeeper.

KIRKSTALL.—Impounded in Kirkstall Pound on Thursday, 24th September, 1964.

1 black Friesian heifer, 10-12 months old, V notch out of near ear, V notch under the same ear, no visible brand

If not claimed and expenses paid, to be sold on 8th October, 1964.

2830—16/

T. F. McDONALD,
Poundkeeper.

YINNAR.—Impounded in Yinnar Pound.

1 Jersey bull, horns (approximately) 12 months, no visible brand

If not claimed and expenses paid, to be sold on 7th October, 1964.

2746—14/

C. SIGGINS,
Poundkeeper.

Subordinate Legislation Act 1962.
NOTICE OF MAKING OF STATUTORY RULES.

IN pursuance of the provisions of the *Subordinate Legislation Act 1962* and the Regulations made thereunder, notice is given of the making of the following statutory rules:—

| No. | Stamps Act 1958. | Price. |
|-----------|---|--------|
| 126/1964. | Stamps (Distribution) Regulations 1964 | 0 6 |
| | Motor Car Act 1958. | |
| 127/1964. | Motor Car (Third Party Insurance Vintage Cars) Regulations 1964 | 0 6 |

Copies of these statutory rules may be purchased at the Sale of Publications Section of the Government Printing Office, located at Macarthur-street, Melbourne, C.2. If ordered by mail, remittance should be addressed to "The Government Printer, Box 203, P.O., North Melbourne, N.1.", and should include 5d. extra for postage.

A. C. BROOKS,
Government Printer.

STATE ACTS, 1962

COPIES of the following Acts of Parliament of Victoria may be obtained at the Government Printing Office, or from any accredited agents, at the price set opposite to each:—

| No. | Price. s. d. |
|--|-----------------|
| 6851. Racing (Anzac Day) | 0 6 |
| 6852. Railways (Thomson River Bridge) | 0 6 |
| 6853. Business Names | 1 9 |
| 6854. Melbourne Cricket Ground | 0 6 |
| 6855. Evidence (Amendment) | 0 6 |
| 6856. Railways (Industrial Awards) | 0 6 |
| 6857. Children's Welfare (Assistance) | 0 6 |
| 6858. National Parks | 0 6 |
| 6859. Consolidated Revenue | 0 6 |
| 6860. Land (Industrial Grants) | 0 6 |
| 6861. Revocation and Excision of Crown Reservations | 1 0 |
| 6862. Standard Insurance Company Limited | 0 6 |
| 6863. The Constitution Act Amendment (Statute Law Revision Committee) | 0 6 |
| 6864. Dog (Registration Discs) | 0 6 |
| 6865. Game (Black Swans) Amendment | 0 6 |
| 6866. Administration and Probate (Amendment) | 0 6 |
| 6867. Statute Law Revision | 0 9 |
| 6868. Tottenham to Brooklyn Railway Construction | 0 6 |
| 6869. Kerang (Alexandra Park) Land | 0 6 |
| 6870. Forests (Amendment) | 0 6 |
| 6871. Melbourne Harbor Trust Lands | 1 6 |
| 6872. Dried Fruits (Expenses and Finances) | 0 6 |
| 6873. Housing (Home Builders' Account) | 0 6 |
| 6874. Supreme Court (Interest on Judgments) | 0 6 |
| 6875. The Constitution Act Amendment (Postal Voting) | 0 6 |
| 6876. Melbourne and Metropolitan Board of Works (Government Guarantee) | 0 6 |
| 6877. Stock (Artificial Breeding) | 0 9 |
| 6878. Tattooing | 0 6 |
| 6879. Unclaimed Moneys | 1 0 |
| 6880. Cancer (Facilities) | 0 6 |
| 6881. Road Traffic (Traffic Control Items) | 0 6 |
| 6882. Consolidated Revenue | 0 6 |
| 6883. Health (Sampling of Foods) | 0 6 |
| 6884. Crimes (Detention) | 0 6 |
| 6885. Fisheries (Noxious Fish) | 0 9 |
| 6886. Subordinate Legislation | 1 3 |
| 6887. Country Fire Authority (Amendment) | 0 6 |
| 6888. Local Government (Amendment) | 1 3 |
| 6889. Poisons | 3 3 |
| 6890. Probate Duty | 3 6 |
| 6891. County Court (Judges) | 0 6 |
| 6892. Consolidated Revenue | 0 6 |
| 6893. Bairnsdale (Unimproved Rating Poll) | 0 6 |
| 6894. Local Authorities Superannuation (Equipment and Services) | 0 6 |
| 6895. Melbourne and Metropolitan Board of Works (Borrowing Powers) | 0 6 |
| 6896. Agricultural Colleges (Financial) | 0 6 |
| 6897. Portland Harbor Trust (Borrowing Powers) | 0 6 |
| 6898. Superannuation (Railway Service) | 0 6 |
| 6899. Railways (Yallourn Tracks) | 0 6 |
| 6900. Marine Stores and Old Metals (Corporations) | 0 6 |
| 6901. Judges' Pensions | 0 6 |
| 6902. Trustee Companies (Amalgamation) | 0 9 |
| 6903. Entertainments Tax (Partial Abolition) | 0 6 |
| 6904. Adult Education | 0 6 |
| 6905. Marine (Board Membership) | 0 6 |
| 6906. Grain Elevators (Borrowing Powers) | 0 6 |
| 6907. Teaching Service (Residences) | 0 6 |
| 6908. Brighton (Cramer-street) Land | 0 6 |
| 6909. Co-operative Housing Societies | 0 6 |
| 6910. Stamps (Amendment) | 0 6 |
| 6911. Soil Conservation and Land Utilization | 0 6 |
| 6912. Beaufort Lands | 0 6 |
| 6913. Second-hand Dealers (Amendment) | 0 6 |
| 6914. Agricultural Education (Continuation) | 0 6 |
| 6915. Trustee (Variation of Trusts) | 0 6 |
| 6916. Foreign Judgments | 1 0 |
| 6917. Sale of Human Blood | 0 6 |
| 6918. Weights and Measures (Amendment) | 0 6 |
| 6919. Supreme Court (Registrar) | 0 6 |
| 6920. Administration and Probate (Family Provision) | 0 6 |
| 6921. Returned Servicemen's Badges | 0 6 |
| 6922. Shrine of Remembrance Site (Trustees) | 0 6 |
| 6923. Melbourne Harbor Trust (Port of Melbourne) | 0 6 |
| 6924. Marriage (Property) | 0 6 |
| 6925. Superannuation (Pensions) | 0 6 |
| 6926. Bank Holidays (Saturday) | 0 6 |
| 6927. Housing Advances and Loans (Procurator Fees) | 0 6 |

STATE ACTS, 1962—continued.

| No. | Price. s. d. |
|---|-----------------|
| 6928. Housing Advances and Loans (Improper Commissions) | 0 6 |
| 6929. Land Tax (Exemptions and Rates) | 0 9 |
| 6930. Education (School Committees) | 0 6 |
| 6931. Public Works Loan Application | 0 6 |
| 6932. Kew and Heidelberg Lands (Amendment) | 0 6 |
| 6933. Home Finance | 1 3 |
| 6934. Water Supply Loan Application | 1 0 |
| 6935. Children's Welfare (Reception Centres) | 0 6 |
| 6936. Consolidated Revenue | 0 6 |
| 6937. State Forests Loan Application | 0 6 |
| 6938. Geelong Waterworks and Sewerage (Amendment) | 0 6 |
| 6939. Friendly Societies (Amendment) | 0 6 |
| 6940. Local Government (Further Amendment) | 0 9 |
| 6941. Railway Loan Application | 1 0 |
| 6942. Licensing (Temporary Restaurant Licences) | 0 6 |
| 6943. Country Roads (Amendment) | 0 6 |
| 6944. Fruit and Vegetables (Amendment) | 0 9 |
| 6945. Public Works Committee (Special Exemption) | 0 6 |
| 6946. Coroners (Medical Expenses) | 0 6 |
| 6947. Land (Special Grants) | 0 6 |
| 6948. Consolidated Revenue | 0 6 |
| 6949. Queen's College Land | 0 6 |
| 6950. Road Traffic (Recovery of Penalties) | 0 6 |
| 6951. County Court (Amendment) | 0 6 |
| 6952. Glenaladale National Park | 0 6 |
| 6953. Young Women's Christian Association of Australia Incorporation | 1 3 |
| 6954. Racing (Dog Racing Control Board) | 0 6 |
| 6955. Barley Marketing (Amendment) | 0 6 |
| 6956. Country Fire Authority (Amendment) | 1 0 |
| 6957. Police Regulation | 1 3 |
| 6958. Justices (Amendment) | 1 0 |
| 6959. Registration of Births Deaths and Marriages (Amendment) | 0 6 |
| 6960. The Constitution Act Amendment (Statute Law Revision Committee) | 0 6 |
| 6961. Statute Law (Further Revision) | 0 9 |
| 6962. Racing (Amendment) | 0 6 |
| 6963. Trustee (Mortgages) | 0 6 |
| 6964. Milk and Dairy Supervision (Amendment) | 0 6 |
| 6965. Milk Board (Amendment) | 0 6 |
| 6966. Boilers Inspection (Amendment) | 0 6 |
| 6967. Health (Amendment) | 0 9 |
| 6968. Parliamentary Contributory Superannuation | 0 9 |
| 6969. The Zinc Corporation, Limited (Amendment) | 0 6 |
| 6970. Probate Duty (Reduction) | 0 9 |
| 6971. Adoption of Children (Property) | 0 6 |
| 6972. Mildura Irrigation and Water Trusts (Amendment) | 1 0 |
| 6973. Building Contracts (Deposits) | 0 6 |
| 6974. Sewerage Districts (Polls) | 0 6 |
| 6975. Sale of Land | 2 0 |
| 6976. Forests (Further Amendment) | 1 3 |
| 6977. Appropriation of Revenue, 1961-62 | 8 3 |

Table of Acts and Enactments passed, date of operation, &c. 0 3

A. C. BROOKS,
Government Printer.

STATE ACTS, 1963

COPIES of the following Acts of Parliament of Victoria may be obtained at the Government Printing Office, or from any accredited agents, at the price set opposite to each:—

| No. | Price. s. d. |
|--|-----------------|
| 6978. Eliza's Restaurant | 0 6 |
| 6979. Consolidated Revenue | 0 6 |
| 6980. Solicitor-General (Pensions) | 0 6 |
| 6981. Racing (Totalizators Percentages) | 0 6 |
| 6982. Bungaree and Warrenheip Lands Exchange | 0 6 |
| 6983. State Electricity Commission (Licensing of Electrical Mechanics) | 0 6 |
| 6984. Drainage Areas (Rates) | 0 6 |
| 6985. Companies | 0 6 |
| 6986. Insurance Commissioner (Costs and Expenses) | 0 6 |
| 6987. Railways Dismantling | 0 9 |
| 6988. Marine (Amendment) | 0 6 |
| 6989. Gas Regulation (Amendment) | 0 6 |
| 6990. Inflammable Liquids | 1 3 |
| 6991. Railways (Brighton-street Richmond Bridge) | 0 6 |
| 6992. Hawkers and Pedlers (Amendment) | 0 9 |

STATE ACTS, 1963—continued.

| No. | Price. |
|---|--------|
| | s. d. |
| 6993. Geelong (Market Site) Land | 0 6 |
| 6994. Parole Board Membership | 0 6 |
| 6995. Co-operation (Deputy Registrar) | 0 6 |
| 6996. Landlord and Tenant (Execution of War- rants) | 0 6 |
| 6997. Justices (Service of Summonses by Post) | 0 6 |
| 6998. Consolidated Revenue | 0 6 |
| 6999. Melbourne Harbor Trust (Amendment) | 1 0 |
| 7000. Racing (Trotting Control) | 0 6 |
| 7001. Sheep Branding Fluids | 0 6 |
| 7002. Local Government (Protection from Fire) | 0 9 |
| 7003. The Metropolitan Transportation Committee | 0 6 |
| 7004. Fruit and Vegetable Marketing Advisory Committee | 0 9 |
| 7005. Wholesale Fruit and Vegetable Market (Traders) | 0 9 |
| 7006. Goods (Title on Execution) | 0 6 |
| 7007. Companies (Trustees for Debenture Holders) | 0 6 |
| 7008. Grain Elevators (Border Wheat) | 0 6 |
| 7009. Revocation and Excision of Crown Reser- vations | 0 9 |
| 7010. Housing (Contracts with Minors) | 0 6 |
| 7011. Rural Finance and Settlement Commission | 1 6 |
| 7012. Estate Agents (Amendment) | 1 9 |
| 7013. Local Government | 1 0 |
| 7014. Local Government (Decentralized Industries) | 0 6 |
| 7015. Victoria Amateur Turf Club (Incorporating the Melbourne Racing Club) | 1 6 |
| 7016. North Melbourne Municipal Buildings Site | 0 6 |
| 7017. Friendly Societies (Building Societies) | 0 6 |
| 7018. Westernport (Oil Refinery) | 1 0 |
| 7019. Valuation of Land (Rates) | 0 6 |
| 7020. Health (Amendment) | 0 6 |
| 7021. Motor Car (Roadworthiness) | 1 0 |
| 7022. State Savings Bank (Amendment) | 0 6 |
| 7023. Estate Agents (Further Amendment) | 0 6 |
| 7024. Local Government (Shire of Fern Tree Gully) | 0 6 |
| 7025. Consolidated Revenue | 0 6 |
| 7026. Adoption of Children (Guardians) | 0 6 |
| 7027. Geelong Waterworks and Sewerage (Amend- ment) | 1 0 |
| 7028. State Forests Loan Application | 0 6 |
| 7029. Mildura Irrigation and Water Trusts | 0 6 |
| 7030. Co-operative Housing Societies (Guarantees) | 0 6 |
| 7031. Legal Aid (Amendment) | 0 6 |
| 7032. Sewerage Districts | 0 9 |
| 7033. Transport Regulation (Amendment) | 0 6 |
| 7034. Vermin and Noxious Weeds (Financial) | 0 6 |
| 7035. Grain Elevators (Borrowing Powers) | 0 6 |
| 7036. Home Finance (Amendment) | 0 6 |
| 7037. Trustee Companies (The Perpetual Executors and Trustees Association of Australia Limited) | 0 6 |
| 7038. Local Government (Amendment) | 1 0 |
| 7039. Evidence (Affidavits) | 0 6 |
| 7040. Justices (Adjourned Proceedings) | 0 6 |
| 7041. Foreign Judgments (Amendment) | 0 6 |
| 7042. Supreme Court (Vexatious Litigants) | 0 6 |
| 7043. Fraudulent Debtors Commitment | 0 6 |
| 7044. Stock Medicines (Amendment) | 0 6 |
| 7045. Fertilizers (Amendment) | 1 3 |
| 7046. Railways (Financial Reports) | 0 6 |
| 7047. Stamps (Amendment) | 1 0 |
| 7048. Land (Amendment) | 0 6 |
| 7049. Colac to Weeaprounah Railways Dismantling | 1 0 |
| 7050. Water | 1 0 |
| 7051. Housing (Municipal Donations) | 0 6 |
| 7052. Sale of Land (Amendment) | 1 0 |
| 7053. The Shell Company of Australia Limited | 1 0 |
| 7054. Public Officers Salaries and Allowances | 1 0 |
| 7055. Judges' Salaries and Allowances | 0 6 |
| 7056. Water Supply Loan Application | 1 3 |
| 7057. Children's Welfare (Retainers) | 0 6 |
| 7058. Police Offences (Amendment) | 0 6 |
| 7059. Standard Insurance Company Limited (Amend- ment) | 0 9 |
| 7060. Dandenong Valley Authority | 2 9 |
| 7061. River Murray Waters (Menindee Lakes Storage) | 1 0 |
| 7062. River Murray Waters | 1 3 |
| 7063. State Insurance Funds | 0 6 |
| 7064. Public Works Loan Application | 1 0 |
| 7065. Statute Law Revision | 0 9 |
| 7066. Judges' Pensions | 0 9 |
| 7067. Australian and Overseas Insurance Company Limited | 0 9 |
| 7068. University (Amendment) | 0 6 |
| 7069. State Savings Bank (Amendment) | 0 6 |
| 7070. Tourist (Amendment) | 0 6 |
| 7071. Railway Loan Application | 1 0 |
| 7072. Boilers Inspection (Amendment) | 0 6 |

STATE ACTS, 1963—continued.

| No. | Price. |
|---|--------|
| | s. d. |
| 7073. Motor Car | 1 6 |
| 7074. Agricultural Education (Cadetships) | 0 6 |
| 7075. Land (Surrender by Trustees) | 1 0 |
| 7076. Coal Mines (Amendment) | 0 6 |
| 7077. Labour and Industry (Employment of Children) | 0 6 |
| 7078. Portland Harbor Trust (Grain Terminal) | 0 6 |
| 7079. Apprenticeship (Amendment) | 0 9 |
| 7080. Labour and Industry (Amendment) | 1 0 |
| 7081. Superannuation | 2 0 |
| 7082. Racing (Totalizers) | 1 3 |
| 7083. Co-operation (Amendment) | 0 9 |
| 7084. Raising of School Leaving Age (Consequen- tial Amendments) | 0 6 |
| 7085. Wheat Industry Stabilization | 1 3 |
| 7086. Justices (Jurisdiction) | 1 0 |
| 7087. Electrical Undertakings | 0 6 |
| 7088. Crimes (Aircraft) | 1 0 |
| 7089. Companies (Public Borrowings) | 2 3 |
| 7090. Vegetation and Vine Diseases (Amendment) | 1 6 |
| 7091. Door to Door (Sales) | 0 9 |
| 7092. Grain Elevators (Bulk Barley) | 0 9 |
| 7093. Milk Board (Amendment) | 0 9 |
| 7094. Marketing of Primary Products (Tobacco Leaf) | 0 6 |
| 7095. Underseas Mineral Resources | 0 6 |
| 7096. Commercial Goods Vehicles (Decentralized Industries) | 0 9 |
| 7097. Co-operative Housing Societies (Amendment) | 0 9 |
| 7098. Williamstown (Melbourne Harbor Trust) Land | 0 9 |
| 7099. Land Tax (Rates and Appeals) | 1 3 |
| 7100. City of Melbourne Underground Railway Con- struction | 0 6 |
| 7101. Cultural and Recreational Lands | 0 9 |
| 7102. Consolidated Revenue | 0 6 |
| 7103. Hospitals and Charities (Amendment) | 1 3 |
| 7104. Appropriation of Revenue | 8 9 |
| 7105. Police Offences (Further Amendment) | 0 6 |

Table of Acts and Enactments passed, date of opera-
tion, &c. 0 3

A. C. BROOKS,
Government Printer.

STATE ACTS, 1964

COPIES of the following Acts of Parliament of Victoria
may be obtained at the Government Printing Office,
or from any accredited agents, at the price set opposite to
each:—

| No. | Price. |
|--|--------|
| | s. d. |
| 7106. Governor's Salary | 0 6 |
| 7107. Gaols (Visiting Justices) | 0 6 |
| 7108. Grain Elevators (Borrowing Powers) | 0 6 |
| 7109. The Constitution Act Amendment (Conjoint Elections) | 0 9 |
| 7110. Opticians Registration (Fees and Penalties) | 0 6 |
| 7111. Railway Lands | 0 9 |
| 7112. Revocation and Excision of Crown Reserva- tions | 0 9 |
| 7113. Balmoral Geelong and Balwyn Lands Ex- change | 1 0 |
| 7114. Transfer of Land (Service Agreements) | 0 6 |
| 7115. R.S.L. Widows and Widowed Mothers' Trust Patriotic Fund | 1 0 |
| 7116. Home Finance (Reconstitution of Trust) | 0 9 |
| 7117. Appeal Costs Fund | 1 3 |
| 7118. Maryborough Free Library and Literary Insti- tute | 0 9 |
| 7119. Wills (Formal Validity) | 0 9 |
| 7120. Stamps (Exemptions) | 0 9 |
| 7121. The Evangelical Lutheran Church of Australia (Victorian District) Incorporation | 1 6 |
| 7122. Health (Child Minding) | 0 9 |
| 7123. Wodonga Sewerage Authority (Acquisition of Land) | 0 9 |
| 7124. Firearms (Interstate Transactions) | 0 9 |
| 7125. Housing Advances and Loans (Improper Com- missions) | 0 6 |
| 7126. Process Servers and Inquiry Agents (Qualifi- cation) | 0 6 |
| 7127. Supreme Court (Qualification of Judges) | 0 6 |

STATE ACTS, 1964—continued.

| No. | Price. |
|---|--------|
| | s. d. |
| 7128. Monash University (Amendment) .. | 0 6 |
| 7129. Athlone Mechanics' Institute Land .. | 0 6 |
| 7130. Transfer of Land (Restrictive Covenants) .. | 0 6 |
| 7131. Goods (Trading Stamps) .. | 0 6 |
| 7132. Health (Amendment) .. | 0 9 |
| 7133. Consolidated Revenue .. | 0 6 |
| 7134. Estate Agents (Amendment) .. | 0 9 |
| 7135. Public Service (Amendment) .. | 1 0 |
| 7136. Sheep Owners Protection (Amendment) .. | 1 0 |
| 7137. Motor Car (Indorsement of Licences) .. | 0 6 |
| 7138. Racing (Interstate Totalizators) .. | 0 6 |
| 7139. Police Offences (Animals) .. | 1 0 |
| 7140. Education (Adult Education) .. | 0 6 |
| 7141. University (Faculties) .. | 0 6 |
| 7142. Statute Law Revision .. | 0 9 |
| 7143. Labour and Industry (Chemists' Shops) .. | 0 6 |
| 7144. Teaching Service (Amendment) .. | 0 6 |
| 7145. Litter .. | 0 9 |
| 7146. Acts Interpretation (Commencement) .. | 0 6 |
| 7147. Adoption of Children .. | 2 0 |
| 7148. National Parks .. | 0 9 |

| | |
|--|-----|
| Table of Acts and Enactments passed, date of operation, &c. .. | 0 3 |
|--|-----|

ACTS REPRINTED IN ACCORDANCE WITH THE AMENDMENTS INCORPORATION ACT 1958 (No. 6422), AND FOR SALE AT THE SALE OF PUBLICATIONS BRANCH OF THE GOVERNMENT PRINTING OFFICE, MACARTHUR-STREET, MELBOURNE.

| No. | Price. |
|--|--------|
| | s. d. |
| 6189. Acts Interpretation (Incorporating amendments up to No. 7146) .. | 1 6 |
| 6191. Administration and Probate (Second Reprint—Incorporating amendments up to No. 6920) .. | 3 6 |
| 6209. Boiler Inspection (Incorporating amendments up to No. 7072) .. | 1 9 |
| 6218. Children's Court (Incorporating amendments up to No. 7084) .. | 2 0 |
| 6219. Children's Welfare (Incorporating amendments up to No. 6812) .. | 2 6 |
| 6220. Clean Air (Incorporating amendments up to No. 6886) .. | 1 0 |
| 6222. Commercial Goods Vehicles (Incorporating amendments up to No. 6886) .. | 1 9 |
| 6225. Co-operation (Incorporating amendments up to No. 6749) .. | 4 0 |
| 6226. Co-operative Housing Societies (Incorporating amendments up to No. 7097) .. | 4 0 |
| 6228. Country Fire Authority (Incorporating amendments up to No. 7065) .. | 4 0 |
| 6229. Country Roads (Incorporating amendments up to No. 6943) .. | 4 0 |
| 6231. Crimes (Incorporating amendments up to No. 6958) .. | 13 3 |
| 6236. Dog (Second Reprint—Incorporating amendments up to No. 7065) .. | 1 6 |
| 6246. Evidence (Incorporating amendments up to No. 6758) .. | 3 6 |
| 6249. Fences (Incorporating amendments up to No. 6550) .. | 1 3 |
| 6251. Firearms (Incorporating amendments up to No. 6716) .. | 2 3 |
| 6259. Gaols (Incorporating amendments up to No. 6651) .. | 1 6 |
| 6265. Goods (Second Reprint—Incorporating amendments up to No. 7006) .. | 2 6 |
| 6270. Health (Incorporating amendments up to No. 6886) .. | 14 6 |
| 6274. Hospitals and Charities (Incorporating amendments up to No. 6716) .. | 3 6 |
| 6279. Instruments (Incorporating amendments up to No. 6531) .. | 3 6 |
| 6282. Justices (Incorporating amendments up to No. 6961) .. | 11 3 |
| 6283. Labour and Industry (Second Reprint—Incorporating amendments up to No. 7143) .. | 7 6 |
| 6285. Landlord and Tenant (Second Reprint—Incorporating amendments up to No. 6996) .. | 5 0 |

ACTS REPRINTED IN ACCORDANCE WITH THE AMENDMENTS INCORPORATION ACT 1958 (No. 6422)—continued.

| No. | Price. |
|---|--------|
| | s. d. |
| 6293. Licensing (Incorporating amendments up to No. 6659) .. | 9 3 |
| 6295. Limitation of Actions (Incorporating amendments up to No. 6845) .. | 1 6 |
| 6299. Local Government (Incorporating amendments up to No. 7052) .. | 35 0 |
| 6309. Medical (Incorporating amendments up to No. 6837) .. | 3 9 |
| 6315. Metropolitan Fire Brigades (Incorporating amendments up to No. 6886) .. | 2 9 |
| 6324. Money Lenders (Incorporating amendments up to No. 6886) .. | 2 6 |
| 6325. Motor Car (Incorporating amendments up to No. 6867) .. | 6 6 |
| 6328. Nurses (Incorporating amendments up to No. 6716) .. | 2 0 |
| 6330. Partnership .. | 1 6 |
| 6338. Police Regulation (Incorporating amendments up to No. 7081) .. | 4 6 |
| 6343. Process Servers and Inquiry Agents (Incorporating amendments up to 7126) .. | 1 3 |
| 6344. Property Law (Incorporating amendments up to No. 6867) .. | 9 0 |
| 6349. Public Service (Incorporating amendments up to No. 6886) .. | 2 9 |
| 6350. Public Trustee (Incorporating amendments up to No. 6961) .. | 3 6 |
| 6359. Road Traffic (Incorporating amendments up to No. 6999) .. | 1 6 |
| 6363. Second-Hand Dealers .. | 1 3 |
| 6367. Settled Land (Incorporating amendments up to No. 6505) .. | 4 0 |
| 6375. Stamps (Second Reprint—Incorporating amendments up to No. 7142) .. | 7 0 |
| 6377. State Electricity Commission (Incorporating amendments up to No. 7054) .. | 5 0 |
| 6379. State Savings Bank (Incorporating amendments up to No. 6886) .. | 4 3 |
| 6401. Trustee (Second Reprint—Incorporating amendments up to No. 6963) .. | 4 3 |
| 6419. Workers Compensation (Incorporating amendments up to No. 7063) .. | 5 0 |
| 6577. Lifts and Cranes Act 1959 (Incorporating amendments up to 6886) .. | 1 3 |
| 6651. Social Welfare (Second Reprint—Incorporating amendments up to No. 7084) .. | 3 6 |
| 6653. Valuation of Land (Incorporating amendments up to No. 7019) .. | 1 6 |
| 6832. Motor Boating (Incorporating amendments up to No. 6961) .. | 1 6 |
| 6839. Companies (Incorporating amendments up to No. 7142) .. | 22 6 |
| 6879. Unclaimed Moneys (Incorporating amendments up to No. 6961) .. | 1 3 |
| 6886. Subordinate Legislation (Incorporating amendments up to No. 6961) .. | 1 6 |
| 6889. Poisons (Incorporating amendments up to No. 7065) .. | 3 6 |
| 6890. Probate Duty (Incorporating amendments up to No. 6970) .. | 3 9 |

A. C. BROOKS,
Government Printer.

PUBLICATION OF OFFICIAL MATTER.

ATTENTION is invited to the following procedure in relation to the publication of official matter in the Government Gazette:—

- Matter submitted to the Executive Council.
Matters submitted to the Executive Council which requires gazettal will normally be published in the issue of the following week.
Where urgent gazettal is required, special arrangements should be made with the Gazette Officer.
- Publication will be facilitated by the submission of carbon copies for the use of the Gazette Officer.

2. Other matter.

(a) All other matter duly certified by a responsible officer for publication should be lodged with the Gazette Officer not later than half-past Ten a.m. on Tuesday.

(b) Lengthy or involved notices should be forwarded several days before publication.

(c) Proofs, which will be supplied only when specifically requested or, at the direction of the Gazette Officer, should be returned promptly to avoid delay in publication.

(d) No additions or amendments to matter for publication will be accepted by telephone.

THE "VICTORIA GOVERNMENT GAZETTE".

SUBSCRIPTIONS.—The subscription, including postage, is £2 15s. per annum, £1 7s. 6d. half-yearly, or 13s. 9d. per quarter, payable in advance.

Subscriptions are required for whole months, and must cover at least a quarter.

Single copies are One shilling, posted One shilling and five pence. Subscribers do not receive the Acts of Parliament with the GAZETTE.

GAZETTES are held in stock for five years only.

PRIVATE ADVERTISEMENTS.—The charge for insertion is 2s. per line single column, and 4s. per line double column. The title forms one or more lines as a heading. On an average ten words make a line of single column. Every signature must likewise be counted as a line. The final words of a paragraph, though only portion of a line, must be counted as one line. Signatures (in particular) and proper names must be written very plainly in the text; ONE SIDE ONLY of each sheet of paper should be WRITTEN UPON.

All documents illegibly written will be returned unpublished, and where brands occur unprovided for by the ordinary letters of the alphabet, a worded explanatory description must be furnished.

Advertisements unaccompanied by a remittance sufficient to cover the cost of the insertion will be returned unpublished.

THE VICTORIA GOVERNMENT GAZETTE is published on WEDNESDAY EVENING in each week, and Notices for insertion will be received by the Government Printer at or before ONE p.m. at ordinary rates, and late advertisements between ONE p.m. and FOUR p.m. at double rates on the day preceding the day of publication.

PAYMENTS.—All payments are required in advance and remittances should be made by cheque, postal note, or money order payable to "GOVERNMENT PRINTER".

ADDRESS.—All communications should be addressed to "The Government Printer, Box 203, P.O., North Melbourne".

AGENTS FOR THE "VICTORIA GOVERNMENT GAZETTE".

THE following have been appointed agents to receive Advertisements and Subscriptions for the Victoria Government Gazette:—

- ARMSTRONG BROS. PTY. LTD., Mollison-street Kyneton.
- ARMSTRONG'S AGENCY, 205 Queen-street, Melbourne.
- ARNALL & JACKSON, 390 Barkly-street, Brunswick, N.10.
- BAIRNSDALE AUTHORIZED NEWSAGENCY, 132 Main-street, Bairnsdale.
- COOKE, F. R. & E. M., & SONS, 69 Bridge-street, Benalla.
- DAVIES, G. & M. V., 112 Gray-street, Hamilton.
- DAVIS, WM. (MILDURA) PTY. LTD., 126 Eighth-street, Mildura.

- DIXON'S NEWSAGENCY, 89 Firebrace-street, Horsham.
 - EDGAR'S NEWSAGENCY PTY. LTD., 293 Hargreaves-street, Bendigo.
 - FRANKS, H., & CO., 184 Ryrie-street, Geelong.
 - GORDON & GOTCH AUSTRALASIA LTD., 511 Little Collins-street, Melbourne.
 - GULLAN'S NEWSAGENCY, 88 Bridge-street, Ballarat.
 - HALES, D. & N., Henty-street, Casterton.
 - HAMPTON, A. C., 243 Mitchell-street, Bendigo.
 - HARSTON, PARTRIDGE & CO. PTY. LTD., 455 Little Collins-street, Melbourne.
 - THE MERCANTILE EXCHANGE, 90 Queen-street, Melbourne.
 - MCGILL'S AUTHORIZED NEWSAGENCY, 183-5 Elizabeth-street, Melbourne.
 - PETTY, R. H. & W. M., 83 Murphy-street, Wangaratta.
 - PURDIE, J., & CO., 138 Moorabool-street, Geelong.
 - SALE AUTHORIZED NEWSAGENCY, 142 Raymond-street, Sale.
 - SKINNER'S AUTHORIZED NEWSAGENCY, 49-51 Franklin-street, Traralgon.
 - TUFF'S SHEPPARTON NEWSAGENCY, 246 Wyndham-street, Shepparton.
 - VERNON, C. F. & H. J., 162 Bridge-road, Richmond.
 - VIEW POINT AUTHORIZED NEWSAGENCY, 4 View Point, Bendigo.
- A copy of the Gazette filed at each place for public reference.

CONTENTS

| | PAGE |
|---|-------------|
| Acts of Parliament on sale at the Government Printing Office | 3087 |
| Appointments | 3045 |
| Bank Holidays | 3011 |
| Companies Act 1961—Notice | 3018 |
| Contracts | 3040 |
| Country Roads Board | 3016 |
| Estates of Deceased Persons | 3039 |
| Government Notices | 3011 |
| Impoundings | 3086 |
| Lands | 3056 |
| Mining | 3045 |
| Notice of Making of Statutory Rules | 3086 |
| Orders in Council— | |
| Acts—Land; Country Roads; State Electricity Commission; Sewerage Districts; Water; Milk Board; Landlord and Tenant. | 3046 et seq |
| Private Advertisements | 3071 |
| Proclamation | 3011 |
| Public Service Notices | 3067 |
| Regulations— | |
| Acts—Police Regulation | 3017 |
| Resignations | 3045 |
| State Rivers and Water Supply Commission | 3042 |
| Tenders | 3064 |
| Transport Regulation Board—Public Hearings | 3012 |
| Waterworks Trusts | 3044 |