



# VICTORIA GOVERNMENT GAZETTE

Published by Authority

[Registered at the General Post Office, Melbourne, for transmission by post as a newspaper.]

No. 50]

WEDNESDAY, JULY 13

[1966

## PROCLAMATIONS

### PUBLIC HOLIDAYS.

#### PROCLAMATION

By His Excellency the Governor of the State of Victoria and its Dependencies in the Commonwealth of Australia, &c., &c., &c.

IN pursuance of the provisions contained in Part III. of the *Public Service Act 1958*, I, the Governor of the State of Victoria, in the Commonwealth of Australia, by and with the advice of the Executive Council of the said State, do by this my Proclamation appoint the days and dates hereunder mentioned to be observed as Public Holidays at the places respectively specified, viz.:—

#### Public Holidays:—

FRIDAY, THE 14TH OCTOBER, 1966, throughout the Shire of Shepparton.

THURSDAY, THE 27TH OCTOBER, 1966, throughout the Shire of Mansfield.

Given under my Hand and the Seal of the State of Victoria aforesaid, at Melbourne, this fifth day of July, in the year of our Lord One thousand nine hundred and sixty-six, and in the fifteenth year of the reign of Her Majesty Queen Elizabeth II.

(L.S.) ROHAN DELACOMBE.

By His Excellency's Command,  
JAMES W. MANSON,  
Acting Chief Secretary.

GOD SAVE THE QUEEN!

### MILK PASTEURIZATION ACT 1958 (No. 6319).

#### PROCLAMATION

By His Excellency the Governor of the State of Victoria and its Dependencies in the Commonwealth of Australia, &c., &c., &c.

WHEREAS by section 4 of the *Milk Pasteurization Act 1958* (No. 6319), it is provided that a day be fixed by Proclamation of the Governor in Council published in the *Government Gazette* in relation to a prescribed district: And whereas the following municipal districts and portions of municipal districts have been prescribed as districts for the purposes of the said Act:—

1. The City of Ararat
2. The City of Bendigo
3. The City of Traralgon
4. The Borough of Eaglehawk
5. The Shire of Berwick
6. The Shire of Huntly
7. The Shire of Morwell

8. All that portion of the Shire of Bairnsdale within the Parishes of Bairnsdale, Moormung, Coongulmerang, Wuk Wuk, Wy Yung, Sarsfield and Broadlands.

9. All that portion of the Shire of Tambo within the Parishes of Bumberrah and Colquhoun.

10. All that portion of the Shire of Eltham within the boundary formed by commencing at a point being the junction of Arthur's Creek and Diamond Creek; thence generally north-easterly by Diamond Creek to the bridge

known as Cottle's Bridge; thence generally south-easterly by Cottle's Bridge and Church-road to the south-west corner of allotment 112 section C Parish of Greensborough; thence generally easterly by the southern boundaries of allotments 112 and 111 section C Parish of Greensborough to the south-east corner of allotment 111 aforesaid; thence in a direct line to the intersection of the Panton Hill—St. Andrews-road and Long Gully-road; thence south-easterly by Long Gully-road to the north-west corner of allotment 77 section D Parish of Queenstown; thence south-westerly by the western boundary of allotment 77 to Merritt's-road, crossing Merritt's-road; thence south-westerly by the western boundaries of allotments 62 and 61A to the south-west corner of allotment 61A at Church-road; thence generally westerly and north-westerly by Church-road to the Panton Hill—Kangaroo Ground-road; thence generally southerly by the Panton Hill—Kangaroo Ground-road to the Kangaroo Ground—Warrandyte-road; thence generally easterly and southerly by the Kangaroo Ground—Warrandyte-road to Aaron's-road; thence easterly and southerly by Aaron's-road to the shire boundary; thence generally southerly, westerly and northerly by the shire boundary to the point of commencement.

11. All that portion of the Shire of Marong within the boundaries formed by—

- (a) commencing at a point being the junction of the Calder Highway with the western boundary of the City of Bendigo; thence north-easterly along the said boundary to the junction with the southern boundary of the Borough of Eaglehawk; thence generally westerly and north-westerly along the boundary of the Borough of Eaglehawk to the eastern boundary of the Parish of Nerring; thence generally southerly along the eastern boundaries of the Parishes of Nerring and Marong to the Calder Highway; thence generally easterly along the Calder Highway to the point of commencement;
- (b) commencing at a point being the south-west corner, allotment 88, section 7A, Township of Kangaroo Flat; thence westerly by the northern boundary of the Parish of Mandurang to the north-west corner of the said parish; thence south-westerly and southerly by the western boundary of the Parish of Mandurang to a Trig. Station on the said boundary; thence generally south-easterly and easterly (crossing the Calder Highway) by the northern side of the road known as Forest-road and a line in continuation thereof to a point being the junction of the said line with the eastern boundary of the Shire of Marong; thence generally northerly by the said boundary to its intersection with the northern boundary of the Township of Kangaroo Flat; thence generally westerly by the northern boundary of the Township of Kangaroo Flat to the western boundary of the said township; thence generally southerly by the western boundary of the said township to the point of commencement.

Now, therefore, I, the Governor of the State of Victoria, by and with the advice of the Executive Council thereof, do by this my Proclamation fix Monday, the 1st August, 1966, as the day after which no person shall in the prescribed districts set out above—

- (a) sell or deliver milk except milk pasteurized at licensed pasteurizing premises and bottled and sealed as prescribed; or
- (b) (in the case where the milk is sold and delivered at a shop for immediate consumption by a customer at the shop) sell or deliver milk except milk pasteurized at licensed pasteurizing premises.

Given under my Hand and the Seal of the State of Victoria aforesaid, at Melbourne, this fifth day of July, in the year of our Lord One thousand nine hundred and sixty-six, and in the fifteenth year of the reign of Her Majesty Queen Elizabeth II.

(L.S.) ROHAN DELACOMBE.

By His Excellency's Command,

G. L. CHANDLER,  
Minister of Agriculture.

GOD SAVE THE QUEEN !

#### MILK PASTEURIZATION ACT 1958 (No. 6319).

##### PROCLAMATION

By the Lieutenant-Governor as Deputy for His Excellency the Governor of the State of Victoria and its Dependencies in the Commonwealth of Australia, &c., &c., &c.

WHEREAS by Section 4 of the *Milk Pasteurization Act* 1958 (No. 6319) it is provided that a day be fixed by Proclamation of the Governor in Council published in the *Government Gazette* in relation to a prescribed district:

AND WHEREAS the following municipal districts and portion of a municipal district have been prescribed as districts for the purposes of the said Act:—

1. The City of Ringwood.
2. The City of Waverley.
3. The City of Maryborough.
4. The City of Moe.
5. The City of Springvale.
6. The Shire of Sherbrooke (excluding those portions of the Parishes of Nangana and Woori Yallock within the Shire).

Now, therefore, I, the Lieutenant-Governor as Deputy for the Governor of the State of Victoria, by and with the advice of the Executive Council thereof, do by this my Proclamation fix Tuesday, the 12th July, 1966, as the day after which no person shall in the prescribed districts set out above—

- (a) sell or deliver milk except milk pasteurized at licensed pasteurizing premises and bottled and sealed as prescribed; or
- (b) (in the case where the milk is sold and delivered at a shop for immediate consumption by a customer at the shop) sell or deliver milk except milk pasteurized at licensed pasteurizing premises.

Given under my Hand and the Seal of the State of Victoria aforesaid, at Melbourne, this twelfth day of July, in the year of Our Lord One thousand nine hundred and sixty-six, and in the fifteenth year of the reign of Her Majesty Queen Elizabeth II.

(L.S.) E. F. HERRING.

By His Excellency's Command,  
G. L. CHANDLER,  
Minister of Agriculture.  
GOD SAVE THE QUEEN !

#### COMPANIES ACT 1966 (No. 7391).

##### DATE OF COMING INTO OPERATION.

##### PROCLAMATION

By the Lieutenant-Governor as Deputy for His Excellency the Governor of the State of Victoria and its Dependencies in the Commonwealth of Australia, &c., &c., &c.

WHEREAS by an Act of Parliament of the State of Victoria passed in the fifteenth year of the reign of Her Majesty Queen Elizabeth II. intitled the COMPANIES ACT 1966 No. 7391, it is amongst other things enacted that the said Act shall come into operation on a day to be fixed by Proclamation of the Governor in Council published in the *Government Gazette*:

Now therefore I, the Lieutenant-Governor as Deputy for the Governor of the State of Victoria, acting by and with the advice of the Executive Council thereof, do by this my proclamation fix Monday the first day of August One thousand nine hundred and sixty-six as the day upon which the COMPANIES ACT 1966 No. 7391 shall come into operation.

Given under my Hand and the Seal of the State of Victoria aforesaid, at Melbourne, this twelfth day of July, in the year of our Lord One thousand nine hundred and sixty-six, and in the fifteenth year of the reign of Her Majesty Queen Elizabeth II.

(L.S.) E. F. HERRING.

By His Excellency's Command,  
V. F. WILCOX,  
Acting Attorney-General.

GOD SAVE THE QUEEN !

COUNTY COURT (COMMON LAW JURISDICTION) ACT  
1966 (No. 7420).

DATE OF COMING INTO OPERATION.

## PROCLAMATION

By the Lieutenant-Governor as Deputy for His Excellency the Governor of the State of Victoria and its Dependencies in the Commonwealth of Australia, &c., &c., &c.

WHEREAS by an Act of Parliament of the State of Victoria passed in the fifteenth year of the reign of Her Majesty Queen Elizabeth II. intituled the COUNTY COURT (COMMON LAW JURISDICTION) ACT 1966, No. 7420, it is amongst other things enacted that the said Act shall come into operation on a day to be fixed by Proclamation of the Governor in Council published in the *Government Gazette*:

NOW THEREFORE, I, the Lieutenant-Governor as Deputy for the Governor of the State of Victoria, acting by and with the advice of the Executive Council thereof, do by this my proclamation fix Monday the first day of August One thousand nine hundred and sixty-six as the day upon which the COUNTY COURT (COMMON LAW JURISDICTION) ACT 1966 No. 7420 shall come into operation.

Given under my Hand and the Seal of the State of Victoria aforesaid, at Melbourne, this twelfth day of July, in the year of our Lord One thousand nine hundred and sixty-six, and in the fifteenth year of the reign of Her Majesty Queen Elizabeth II.

(L.S.)

E. F. HERRING.

By His Excellency's Command,

V. F. WILCOX,  
Acting Attorney-General.

GOD SAVE THE QUEEN!

## GOVERNMENT NOTICES

## PUBLIC TRUSTEE ACT 1958 (No. 6350).—SECTION 17.

I HEREBY give notice that on the 27th June, 1966, the Public Trustee filed elections to administer the following deceased persons' estates in accordance with section 17 of the *Public Trustee Act 1958*:—

BOWER, ELIZABETH LESLIE, formerly of Millgrove, but late of 58 Clarendon-street, Thornbury, spinster, died 21st April, 1966.

BYRNE, JOSEPH, late of Clematis, retired labourer, died 21st February, 1966.

DARRAGH, CATHERINE RAE, also known as Evelyn Johnson, late of Ballarat, spinster, died 25th June, 1965.

FREMLIN, STUART DONCASTER (in the will called Stuart Damcaster Fremlin), late of 8 Chauvel-street, South Oakleigh, State public servant, died 13th April, 1966.

LITTLE, ARTHUR JAMES, late of Eastern Hostel, Yallourn, pensioner, died 24th March, 1966.

RUTTER, FRANK LEONARD, formerly of 2 Sydney-road, Sunshine, but late of Kew, gardener, died 21st February, 1966.

SZKLAROWICZ, FELICJA, formerly of 60A Wellington-road, St. Kilda, but late of 619 St. Kilda-road, Melbourne, widow, died 14th July, 1965.

WENNAN, GORDON HAROLD, late of 12 Ormond-street, Kensington, railway employee, died 5th March, 1966.

I HEREBY give notice that on the 23rd June, 1966, the Public Trustee filed elections to administer the following deceased persons' estates in accordance with section 17 of the *Public Trustee Act 1958*:—

DRYDEN, ANNIE, late of Cheltenham Home and Hospital for the Aged, Cheltenham, widow, died 9th April, 1966.

HOW, CHARLES ERNEST, formerly of 37 Rose-street, McKinnon, but late of 32 Anne-street, McKinnon, retired salesman, died 12th April, 1966.

KING, ELLEN MARGARET, formerly of 27 Arden-street, North Melbourne, but late of 76 Arden-street, North Melbourne, widow, died 10th April, 1966.

A. D. DUNCAN,  
Public Trustee,

256 Flinders-street, Melbourne, C.1, 6th July, 1966.

## NOTICE.

CREDITORS, next of kin and others having claims against the estate of any of the under-mentioned deceased persons are required to send particulars of their claims to the Public Trustee, 256 Flinders-street, Melbourne, the personal representative, on or before the 16th September, 1966, after which date the Public Trustee may convey or distribute the assets, having regard only to the claims of which the Public Trustee then has notice:—

ANDREWS, TERESA MARY, late of 5 Benson-street, Richmond, widow, died 26th April, 1966.

BAKER, ALEXANDER SYDNEY, formerly of Warragul, but late of 55 Cassells-road, Brunswick, retired builder, died 21st April, 1966.

BOURNE, EMMA MARGARET, late of 7 Royal-crescent, Camberwell, gentlewoman, died 30th April, 1966.

BOWER, ELIZABETH LESLIE, formerly of Millgrove, but late of 58 Clarendon-street, Thornbury, spinster, died 21st April, 1966.

BRENCHLEY, EMILY, also known as Lilian Emily Brenchly, late of 389 Upper Heidelberg-road, Ivanhoe, widow, died 3rd May, 1966.

BYRNE, JOSEPH, late of Clematis, retired labourer, died 21st February, 1966.

DARRAGH, CATHERINE RAE, also known as Evelyn Johnson, late of Ballarat, spinster, died 25th June, 1965.

DAW, HAROLD, late of Beechworth, Victoria, retired engineer, died 27th April, 1966.

DRYDEN, ANNIE, late of Cheltenham Home and Hospital for the Aged, Cheltenham, widow, died 9th April, 1966.

DUNLOP, ANNIE, formerly of 15 Shepherd-street, Footscray, but late of 20 Durkin-street, Newport, widow, died 14th June, 1966.

DYKER, VERA ALICE, late of 9 Lincoln-avenue, Oakleigh, married woman, died 4th March, 1966.

FREMLIN, STUART DONCASTER (in the will called Stuart Damcaster Fremlin), late of 8 Chauvel-street, South Oakleigh, State public servant, died 13th April, 1966.

HENDERSON, JAMES THOMAS, late of 2 David-street, Noble Park, retired railway employee, died 30th October, 1965.

HOW, CHARLES ERNEST, formerly of 37 Rose-street, McKinnon, but late of 32 Anne-street, McKinnon, retired salesman, died 12th April, 1966.

ISELL, OLIVER, late of Greymouth, New Zealand, retired civil servant, died 19th January, 1966.

KING, ELLEN MARGARET, formerly of 27 Arden-street, North Melbourne, but late of 76 Arden-street, North Melbourne, widow, died 10th April, 1966.

LITTLE, ARTHUR JAMES, late of Eastern Hostel, Yallourn, pensioner, died 24th March, 1966.

MOREHOUSE, PERCY, late of Mont Park, labourer, died 17th August, 1965.

MULLEN, RAYMOND PHILLIP, formerly of 51 Studley Park-road, Kew, but late of 26 Edgcombe-street, Kew, architect, died 19th November, 1965.

MCBEATH, REGINALD SURREY, late of 47 Glen Orme-avenue, Bentleigh, retired commercial traveller, died 10th March, 1966.

MACONCHIE, ELIZABETH, late of 61 Ella-grove, Chelsea, widow, died 25th December, 1965.

RHODES, ROBERT WALTER, late of 60 Regent-street, Regent, retired body maker, died 17th March, 1966.

RUSSELL, DONALD, late of 9 Peel-street, Collingwood, retired knifemaker, died 5th April, 1966.

RUTTER, FRANK LEONARD, formerly of 2 Sydney-road, Sunshine, but late of Kew, gardener, died 21st February, 1966.

RYAN, JOHN MICHAEL, formerly of 6 Rossau-street, Williamstown, and 63 Walter-street, Ascot Vale, but late of The Home for the Blind, 7 Mair-street, Hampton, blind pensioner, died 4th February, 1966.

SCHATZLE, HEINRICH, late of 76 Wigg-street, Wodonga, builder, died 25th March, 1966.

SHORTALL, EDWARD JOSEPH, late of 176 Cochrane-street, Elsternwick, invalid pensioner, died 27th January, 1966.

SZKLAROWICZ, FELICJA, formerly of 60A Wellington-road, St. Kilda, but late of 619 St. Kilda-road, Melbourne, widow, died 14th July, 1965.

VANYA, GLEZA GYORGY, late of 124 Napier-street, Fitzroy, painter, died 22nd March, 1966.

WALLER, HAROLD WEBSTER, late of 23 Kyarra-road, Glen Iris, retired accountant, died 25th March, 1966.

WENNAN, GORDON HAROLD, late of 12 Ormond-street, Kensington, railway employee, died 5th March, 1966.

A. D. DUNCAN,  
Public Trustee,

Melbourne, 6th July, 1966.

Transport Regulation Act.  
TRANSPORT REGULATION BOARD.  
HEARING OF APPLICATIONS.

NOTICE is hereby given that the following applications will be considered by the Transport Regulation Board at its offices at Rathdown-street, Carlton, at 10.15 a.m., on Thursday, 4th August, 1966.

**BELL STREET BUS CO. PTY. LTD.**, 326 Bell-street, Preston. Application for variation of Permit No. 5196 to extend the existing Newlands High School bus service from the North Coburg tram terminus via Charles-street, Sussex-street, Lyking-street, Derby-street, Gaffney-street to the Newlands High School—the first pick up to occur at the corner of Gaffney and Derby streets, Pascoe Vale.

**BOOMERANG CHARTER COACHES PTY. LTD.**, 252 Pascoe Vale-road, Pascoe Vale. Application for transfer of licences No.s M.C.351 and M.C.600, both current to 28th August, 1966 expiring 28th August, 1970, authorizing operations as metropolitan special service omnibuses within a 50-mile radius of the General Post Office, Melbourne, at present in the name of J. H. Brien & Co. Pty. Ltd., 2 Whitehall-street, Footscray.

**BOOMERANG CHARTER COACHES PTY. LTD.**, 252 Pascoe Vale-road, Pascoe Vale. Application for transfer of Permit No.s 7730/3, 7729/3, 9687/6, expiring 28th February, 1967, authorizing the carriage of school children of Mt. Scopus College, Burwood, between the corner of Thomas and Clive streets, East Brighton and the College; the College and the City Baths, Melbourne; the corner of North-road and Cochrane-street, Brighton, and the College respectively, at present in the name of J. H. Brien & Co. Pty. Ltd., 2 Whitehall-street, Footscray.

**BOOMERANG CHARTER COACHES PTY. LTD.**, 252 Pascoe Vale-road, Pascoe Vale. Application for transfer of Permit No. 2924/6, expiring 15th October, 1966, authorizing the carriage of racegoers from a stand in Waltham-street, Sandringham, to Moonee Valley Racecourse, Caulfield Racecourse and Sandown Park Racecourse at present in the name of J. H. Brien & Co. Pty. Ltd., 2 Whitehall-street, Footscray.

**CAMDEN BUS SERVICE PTY. LTD.**, 1248 Glenhuntly-road, Glenhuntly. Application for variation of all M.O. licences on Route 94A (Elsternwick—Ormond—Oakleigh) as follows:—To extend the service which leaves Elsternwick at 8.45 a.m. via Gordon-street and Glen Eira-road to the Holy Redeemer School and returning via Elizabeth, Davis and Gordon streets to Glenhuntly road; thence via normal route to Ormond Station—such extension to operate for an initial three-monthly trial period.

NOTE.—For the afternoon service the extra bus which now leaves Elsternwick at 4.00 p.m., to start at the Holy Redeemer School at 3.50 p.m. then leave Elsternwick at 3.55 p.m. as time-tabled.

**COTTRILL, E. F. M.**, Cobb-street, Peshurst. One commercial passenger vehicle (S/C. 5) to operate for the carriage of retarded children between Peshurst and the Mulleraterong Centre for Retarded Children at Hamilton.

**DICKINSON, E. N. & T. A.**, 42 Tocumwal-road, Numurkah. One commercial passenger vehicle (S/C. 39) to operate under the same terms and conditions as licence T.S.200 subject to the cancellation of licence T.S.200 in the name of C. P. Weiss and E. N. Dickenson.

**IVANHOE BUS CO. PTY. LTD.**, 56 Bell-street, West Heidelberg. Application for variation of all M.O. licences Route 49A (Deepdene—Heidelberg—Gresswell) to operate a school service to Ivanhoe Girls Grammar and Rosanna High Schools, from Cotham-road, Deepdene, via normal route service to Ivanhoe; thence via Norman-street, Noel-street, Upper Heidelberg-road, St. Elmo-parade, Banksia-street, Edwin-street, Bell-street and Waterdale-road to Rosanna High School.

**IVANHOE BUS CO. PTY. LTD.**, 56 Bell-street, West Heidelberg. Application for permit authority to operate any one M.O. licensed vehicle at a separate and distinct fare for the carriage of school children between the corner of Station-street and Darebin-road, Fairfield and Heidelberg Girls' Secondary School, Waterdale and Dougharty-roads, West Heidelberg via Station-street, Mitchell-street, Arthur-street, Wingrove-street, Grange-road, Darebin-road, Oriel-road, Banksia-street, Waterdale and Dougharty-roads. Return journey to be via Glover-avenue, Collins-street, Waterdale-road, Banksia-street, Oriel-road, Darebin-road, Grange-road, Wingrove-street, Station-street to Darebin-road.

Fare.—8c single.

Time-table (School days only).

Depart corner Station-street and Darebin-road, 8.5 a.m. Depart Heidelberg Girls' Secondary School, 3.45 p.m.

**IVANHOE BUS CO. PTY. LTD.**, 56 Bell-street, West Heidelberg. Application for permit authority to operate any one M.O. licensed vehicle at a separate and distinct fare for the carriage of school children between the corner of Darebin-road and Wilmoth-street, Fairfield and Rosanna High School, Crissane-street, West Heidelberg, via Wilmoth-street, Hammond-street, Victoria-road, Darebin-road, Station-street, Mitchell-street, Arthur-street, Wingrove-street, Grange-road, Darebin-road, Oriel-road, Banksia-street, Waterdale-road and Crissane-street. Return journey to be via Crissane-street, Waterdale-road, Livingstone-street, Darebin-road, Grange-road, Wingrove-street, Station-street, Christmas-street, Wilmoth-street, Speight-street, Station-street to Darebin-road.

Fare.—8c single.

Time-table (School days only).

Depart corner Darebin-road and Wilmoth-street, 8.5 a.m.

Depart Rosanna High School, 4.5 p.m.

**IVANHOE BUS CO. PTY. LTD.**, 56 Bell-street, West Heidelberg. Application for variation of all M.O. licences Route 123A (Ivanhoe—West Heidelberg) to operate the following deviations school days only:—(a) From McEwan-road area via normal route to the corner of Southern and Oriel roads; thence via Southern-road, Waterdale-road and Altona-street to St. Pius X. Catholic School, returning in the afternoon via Altona-street to Oriel-road and normal route. No pick up to occur after the corner of Oriel and Southern roads. (b) From Heidelberg Railway Station via Studley-road, Burgundy-street, Bell-street, Waterdale-road to Heidelberg Girls' Secondary School in Dougharty-road, returning in the afternoon via Dougharty-road, Waiora-road, Upper Heidelberg-road and Darebin-street; thence via normal route to station. No pick up to occur en route to school. (c) From Ivanhoe Railway Station via Norman-street, Seddon-street, Waterdale-road, Livingstone-street, Oriel-road, Bell-street and Waterdale-road to Heidelberg Girls' Secondary School and Rosanna High School, returning in the afternoon via Waterdale-road, Ramu-parade, Oriel-road, Livingstone-street, Waterdale-road, Seddon and Norman streets. (d) From the corner of Bell-street and Oriel-road via Oriel-road, Ramu-parade and Waterdale-road to Heidelberg Girls' Secondary School and Rosanna High School returning in the afternoon via the same route. (e) From the corner of Upper Heidelberg-road and St. Helier-street via St. Helier-street, Dresden-street, Lloyd-street, Porter-street, Southern-road, Waterdale-road to Rosanna High School, returning in the afternoon via Waterdale-road, Southern-road, Waiora-road, Upper Heidelberg-road and Bell-street to depot.

**IVKOVIC, B.**, Murray Valley Highway, Bonegilla. One commercial passenger vehicle (S/C. 5), to operate under country hire conditions from Bonegilla subject to the cancellation of licence C.H.57 in the name of A. Toth and B. Ivkovic.

**MONSON, A. J.**, 284 Mount-street, Albury. One commercial passenger vehicle (S/C. 5) to operate under the same terms and conditions as licence T.P.127 in the name of the applicant.

**MCCONNELLS BUS LINES PTY. LTD.**, 130 Melbourne-road, North Williamstown. One commercial passenger vehicle to be purchased to operate as an additional metropolitan stage omnibus on Route 101A (Yarraville—Kingsville) under the same terms and conditions as licences already held by the applicant company.

**MCHARRY, N. J. & A. M.**, 23 Catherine-street, Geelong West. One commercial passenger vehicle (S/C. 41) to operate as follows:—(a) As an urban special service omnibus from Geelong. (b) Under the same terms and conditions as permit No. 42191 in the name of the applicants.

**SITA, G., AND F. BONO**, Station-road, Deer Park.—Application for variation of Route 142A (Avondale Heights—Maribyrnong—Footscray) to deviate the 8.30 a.m. trip ex Avondale Heights from the corner of Military-road and Clarendon-street via Clarendon-street to the Avondale Heights State School; thence via Clarendon-street, Sydney-street, Wood-street to Military-road and normal route.

**SITA, G., AND F. BONO** (trading as Avondale Heights Bus Service), 81-83 Station-road, Deer Park. Application for transfer of licence No. M.C. 14, current to 3rd July, 1967, expiring 3rd July, 1972, authorizing operations as a metropolitan special service omnibus within a 50-mile radius of the General Post Office, Melbourne, at present in the name of W. Cary, 2 Stock-street, Coburg.

NOTE.—The vehicle because of its condition is limited in operations to a 15-mile radius of the General Post Office, Melbourne.

TOMASINI, A. B., Kings-road, Emerald. One commercial passenger vehicle (S/C. 5) to operate under the same terms and conditions as existing taxi cabs at Emerald.

WEDGE, D. E., 94 Victoria-street, Cobden. One commercial passenger vehicle (S/C 41) to operate under the same terms and conditions as existing C.O. licences in the name of the applicant.

**A**PPPLICATION for renewal of licences as shown, by persons listed hereunder to operate under the same terms and conditions:—

BORONIA CHILD MINDING CENTRE, 15 Boronia-road, Boronia. T.P.267.

BROWN, G. E. & J. W. DYKE, 2 Ashby-street, Trafalgar; C.O.711; C.O.761; C.O.994.

DALTON, B. F., 148 Koroit-street, Warrnambool; C.T.598; C.T.599.

DAWSON, MRS., L. A., 11 Huntingdon-road, East Bentleigh; T.P.17.

McHARRY, A. M. & N. J., 23 Catherine-street, Geelong West; U.O.528.

MILLS, MRS., D. V., Wandiligong; C.H.13.

RICCIARDO, P., 34 Bruce-street, North Geelong; T.P.232.

RIVES, P. H., PTY. LTD., 601 Little Bourke-street, Melbourne; T.P.125.

RUMSEY, M. G. (trading as Rumsey's Taxi Service), Station-street, Bayswater; C.T.483.

SMITH, J. H., 101 Wyndham-street, Shepparton; C.T.623.

SOUTH, F. R., High-street, Woodend; T.P.228.

Notice of any objection should be forwarded to reach the Secretary of the Board not later than Wednesday, 27th July, 1966.

Applicants are advised that it will not be necessary to appear on the hearing date specified above, unless advised, in writing, by the Board.

B. P. KAY,  
Secretary.

Exhibition Buildings, Rathdown-street, Carlton, N.3,  
Wednesday, 13th July, 1966.

Commercial Goods Vehicles Act.  
TRANSPORT REGULATION BOARD.

HEARING OF APPLICATIONS.

**N**OTICE is hereby given that the following applications will be considered by the Transport Regulation Board at its offices at Rathdown-street, Carlton, at 10.15 a.m., on Thursday, 4th August, 1966.

ABERFELDIE QUARRIES & SAND SUPPLY PTY. LTD., Knighton-avenue, East Keilor. One commercial goods vehicle (L/C. 222 cwt.) to operate:—(a) Within a 25-mile radius from the post office situated at the corner of Bourke and Elizabeth streets in the City of Melbourne—general goods. (b) From pits in the Cranbourne area to places situated within the radius as defined in paragraph (a) above—sand. (c) From pits at Bacchus Marsh to places within paragraph (a)—own sand and river gravel.

ADAMS, J. H., Powelltown. One commercial goods vehicle (L/C. 233 cwt.) to operate from logging areas in the vicinity of Noojee to Australian Paper Manufacturers Ltd. at Maryvale—pulpwood. This application replaces licence No. T.T.D.102/2 held by the applicant.

BALLARAT METAL PTY. LTD., 105 Creswick-road, Ballarat. One commercial goods vehicle (L/C. 14 cwt.) to operate throughout the State of Victoria in the course of business as "Marine Collector"—marine goods as designated in the *Marine Stores and Old Metals Act 1958* (No. 6303), but excluding the carriage of any goods to wharves, docks or ships for shipment or export purposes.

BATES, J. J., Torquay-road, Grovedale. One commercial goods vehicle (L/C. 148 cwt.) to operate within a 50-mile radius from the premises of Hawaiian Australian Concrete Pty. Ltd. at Corio—concrete masonry.

BLACKNEY, C. A. (trading as Blackney's Fish Supply), 34-36 Smythe-street, Geelong. Two commercial goods vehicles (L/C. 80 cwt. each) to operate: (a) Within a 50-mile radius from the chief post office in the City of Geelong—frozen meat, frozen poultry, frozen fish, frozen seafoods, frozen vegetables, frozen pastries, frozen fruit juices, frozen pies, frozen chicken rolls, frozen prepared meals, egg whites and ice-cream at a temperature not exceeding 10° F. and from own premises in the City of Geelong to the following places:—(i) The City of Warrnambool and the Town of Portland and places *en route* via the Princes Highway; thence to the City of Hamilton and the Townships of Coleraine and Casterton and places *en route* via Henty and Glenelg Highways. (ii) The

Cities of Horsham and Warrnambool and places *en route* via Western, Henty and Princes Highways. (iii) The City of Ballarat via Midland Highway, then by the Western Highway to places *en route* to Nhill then to Warracknabeal, then by the North-Eastern Highway to Avoca, Maryborough, Ballarat and Geelong serving places *en route*. (iv) The Township of Apollo Bay and places *en route* via the Great Ocean-road.

BRASZELL, C. & T., 426 Sturt-street, Ballarat. One commercial goods vehicle (L/C. 15 cwt.) to operate: (a) Within a 50-mile radius of own premises at Ballarat in the course of business as "Cycle and Sports Store Proprietors"—own goods. (b) From own premises at Ballarat to trotting meetings throughout the State of Victoria as a "Stallholder" at such meetings—trotting equipment for display and sale.

NOTE.—All requirements to be initially consigned from Melbourne to Ballarat by rail.

BRITISH UNITED DAIRIES PTY. LTD., Toora, South Gippsland. One commercial goods vehicle (L/C. 11 cwt.) to operate solely on behalf of wholly owned subsidiary company "Tooralac Milk Products Pty. Ltd." at Toora, being an approved decentralized secondary industry. (a) From the premises of primary producers situated within a 50-mile radius from the post office at Toora to the premises of Tooralac Milk Products Pty. Ltd. at Toora—milk and cream. (b) From the premises of the said company at Toora to the premises of primary producers from which milk or cream is collected—empty milk and cream cans and general goods. (c) Between Toora and Melbourne and Toora and South Gippsland areas—goods and materials associated with the manufacture of milk products and manufactured milk products.

BROCKHOFF'S BISCUITS PTY. LTD., 53 Huntingdale-road, Burwood. Application to vary the conditions of licence No. D.A.56763/1 (L/C. 64 cwt.) by adding after Wangaratta "and the Township of Mansfield".

BROWN, E. & J. B., PTY. LTD., 292 Warrigal-road, Burwood. One commercial goods vehicle (L/C. 15 cwt.) to operate throughout the State of Victoria in the course of business as "Floor Covering Layer"—tools of trade and small quantities of floor coverings for laying purposes only.

CANNY, W., & SON PTY. LTD., Roy-street, Wangaratta. Two commercial goods vehicles (L/C. 118 and 164 cwt.) to operate: (a) Within a 20-mile radius of own place of business at Wangaratta—general goods. (b) Within a 50-mile radius of own place of business at Wangaratta and from railway sidings at Myrtleford, Ovens, Bright, Chiltern, Springhurst, Benalla, Glenrowan, Baddaginnie and Peechelba to the nearest site of spreading, to any such railway siding and also within a 20-mile radius of the post office at Peechelba—superphosphate.

CANNY, W., & SON PTY. LTD., Roy-street, Wangaratta. Five commercial goods vehicles (L/C. 115, 122, 126, 153 and 191 cwt.) to operate: (a) Within a 20-mile radius of own place of business at Wangaratta—general goods. (b) From the B.P. Australia Ltd. depot at Benalla to own place of business at Wangaratta and within a 15-mile radius thereof—petroleum products in prescribed types of containers and empty return containers solely on behalf of the said company. (c) From the depot of Castrol Ltd. at Wangaratta to consignees within a 50-mile radius thereof—oil in prescribed types of containers and empty return containers solely on behalf of the said company.

CANNY, C., 14 Brodie-street, Wangaratta. One commercial goods vehicle (L/C. 131 cwt.) to operate: (a) Within a 20-mile radius of own place of business at Wangaratta—general goods. (b) From the B.P. Australia Ltd. depot at Benalla to own place of business at Wangaratta and within a 15-mile radius of own place of business at Wangaratta—petroleum products in prescribed types of containers and empty return containers solely on behalf of the said company. (c) From the depot of Castrol Oil Ltd. at Wangaratta to consignees within a 50-mile radius thereof—oil and empty return containers solely on behalf of the said company.

COHEN, A. H., 13-15 Jessie-street, Richmond. One commercial goods vehicle (L/C. 9 cwt.) to operate throughout the State of Victoria in the course of business as "Service Mechanics" for the purpose of installing and maintaining and servicing dental equipment and hair dryers—dental equipment and hair dryers for repair or having been repaired and tools of trade, and spare parts incidental to servicing and maintenance.

- COOPER, C. J., 59 Darcy-street, Stawell. One commercial goods vehicle (L/C. 319 cwt.) to operate from forest and private landings within a 15-mile radius of Beaufort Post Office to Stawell Timber Industries Pty. Ltd. at Stawell—pine logs.
- DAWSON, A. J., Princes Highway, Warragul. Two commercial goods vehicle's (L/C's 73 and 79 cwt.) to operate: (a) Throughout the State of Victoria in the course of business as "Concrete Tank Manufacturer"—moulds, own tools of trade and equipment and small quantities of materials incidental to the completion of any tank. (b) Within a 20-mile radius of any contract site or from the nearest railway station—materials used in the manufacture of any tank. (c) Within a 25-mile radius of Warragul—own goods in the course of business as Paving Contractor.
- DI DIO, R., 17 Spry-street, Morwell. One commercial goods vehicle (L/C. 145 cwt.) to operate within a 50-mile radius of Rowlands Quarries at Yallourn North—screenings, sand and hot asphalt.
- DOLMAN, J., 12 Phillip-street, Newborough. One commercial goods vehicle (L/C. 265 cwt.) to operate: (a) From forest landings in the Erica district to the State mill at Erica—logs. (b) From forest landings in the Moe, Erica and Moondarra districts to Ward's Mill at Drouin and/or to Pearce's Mill at Bunyip and/or to Board's Mill at Pakenham—logs. (c) Within a 20-mile radius of own place of business at Moe—logs and timber. This application replaces licence No. T.T.D.1066 held by the applicant.
- DONALDSON, L. D., 24 Dryden-street, East Doncaster. Application to vary the conditions of licence No. D.A.39520 (L/C. 124 cwt.) by adding as an additional paragraph (c) "From sawmills at Healesville, Narbethong, Powelltown and Toolangi to the works of Evans Bros. Pty. Ltd. at Oakleigh—tile battens."
- ELDRIDGE, R. W., P.O. Box 105, Camperdown. One commercial goods vehicle (L/C. 240 cwt.) to operate: 1. Within a 20-mile radius of Camperdown Post Office—general goods. 2. From and to Melbourne, to and from Meatpak Pty. Ltd., approved decentralized secondary industry at Camperdown—goods and materials and manufactured articles or products required by such decentralized industry.
- FRY, R. G., Dammans-road, Warburton. One commercial goods vehicle (L/C. 262 cwt.) to operate: 1. From any forest landing in the Upper Yarara forestry districts, to any mill or dump which is located within a 20-mile radius of such mill or dump—logs. 2. From T. Platt's Mill at Warburton to timber yards and consignees within a 25-mile radius of the G.P.O. Melbourne—sawn timber. This application replaces licence No. T.T.D.201/1 held by the applicant.
- HART, P. J., 11 Wematong-avenue, Mount Beauty. One commercial goods vehicle (L/C. 323 cwt.) to operate: 1. From forest landings at Whitfield and Bonegilla areas to sawmills at Rutherglen—logs. 2. From sawmills at Rutherglen and Moyhu to consignees at Cobram and Tallangatta and to consignees within a 25-mile radius of the North-East Logging Co. Pty. Ltd.'s Mill at Rutherglen—sawn timber and building materials. 3. From Mount Beauty Timber Pty. Ltd. at Taronga to Rutherglen Timber Co. at Rutherglen—sawn timber.
- HEDLEY, J., P.O. Scotts Creek. One commercial goods vehicle (L/C. 137 cwt.) to operate: (a) Within a 50-mile radius from the post office at Scotts Creek as a "Road Contractor"—road making plant and materials. (b) Within a 20-mile radius from the post office at Scotts Creek—general goods.
- H. & C. EQUIPMENT SERVICES PTY. LTD., 13 Jessie-street, Richmond. One commercial goods vehicle (L/C. 10 cwt.) to operate throughout the State of Victoria in the course of business as "Service Mechanics" for the purpose of installing and maintaining and servicing dental equipment and hair dryers—dental equipment and hair dryers for repair or having been repaired and tools of trade, and spare parts incidental to servicing and maintenance.
- HERDMAN, K. J., McGowan-street, Long Gully, Bendigo. One commercial goods vehicle (L/C. 8 cwt.) to operate throughout the State of Victoria from own premises at Golden Square in the course of business as "Electrical Contractor" for the purpose of supervising own contracts—tools of trade, materials and equipment incidental to own contracts.
- NOTE.—No supplies are to be carried on vehicle from the City of Melbourne or the Metropolitan Area.
- HILL, K. J., Emerald-road, Monbulk. One commercial goods vehicle (L/C. 8 cwt.) to operate throughout the State of Victoria in the course of business as "Service Mechanics" for the purpose of installing and maintaining and servicing dental equipment and hair dryers—dental equipment and hair dryers for repair or having been repaired and tools of trade, and spare parts incidental to servicing and maintenance.
- JONES, W. T., 100 Balaclava-road Maryborough. One commercial goods vehicle (L/C. 240 cwt. approximately) to operate within a 50-mile radius of the plant of the Ready Mix Group (Vic.) at Maryborough in a specially constructed agitator vehicle—premixed concrete solely on behalf of the said company.
- KEOGH, P., PTY. LTD., 371 Francis-street, West Footscray. Two commercial goods vehicle's (L/C's 13 and 18 cwt.) to operate: (a) Within a 25-mile radius of Melbourne—general goods. (b) Throughout the State of Victoria in the course of business as "Erection Engineers and Contractors" for the purpose of servicing own equipment and supervising own contracts—tools of trade, spare parts, erection gear, equipment, machinery and materials incidental to servicing and the completion of contracts.
- LEECH, A. G., Main-road, Campbell's Creek. One commercial goods vehicle (L/C. 110 cwt.) to operate throughout the State of Victoria in the course of business as "Marine Collector"—marine goods as designated in the *Marine Stores and Old Metals Act* 1958, No. 6303, Part 1 (3), but excluding the carriage of any such goods to wharves, docks or ships for shipment or export purposes.
- MAJOR TYRE CO. PTY. LTD., care 33 Lygon-street, Carlton. Application to vary the conditions of licence No. D.A.43527/2 (L/C. 8 cwt.) by deleting "50-mile radius from the post office situated at the corner of Bourke-street and Elizabeth-street in the City of Melbourne", and adding in lieu "50-mile radius of the post office at Morwell".
- MATTOCK, E. M., 19 Lake-street, Shepparton. Application to vary the conditions of licence No. D.A.53994 (L/C. 240 cwt.) by deleting the existing conditions and adding in lieu (a) "within a 20-mile radius of the post office at Shepparton—general goods. (b) Within a 70-mile radius of the premises of Brick Industries Pty. Ltd at Northcote—bricks solely on behalf of the said company."
- MAWSON, E. B., & SONS PTY. LTD., 141 King George-street, Cohuna. One commercial goods vehicle (L/C. 11 cwt.) to operate throughout the State of Victoria in the course of business as "Contractors and Quarrymasters"—tools of trade, spare parts and materials incidental to the servicing and maintenance of own vehicles and earth-moving equipment, but excluding the carriage of spare parts and materials from Melbourne.
- MELBOURNE CASH REGISTER CO. PTY. LTD., 244 Moray-street, South Melbourne. One commercial goods vehicle (L/C 11 cwt.) to operate throughout the State of Victoria in connexion with the repair and servicing of cash registers, adding machines and office machinery—tools of trade and spare parts incidental to such repair or having been repaired, also cash registers and adding machines to be used solely as replacement units for any machine undergoing repairs.
- MILES, K. J., 11 Young-street, Golden Square. One commercial goods vehicle (L/C. 8 cwt.) to operate within a 100-mile radius from the chief post office in the City of Bendigo, but excluding any operations between the City of Melbourne and the City of Bendigo, in the course of business as "Plumber"—tools of trade, ladders, welding equipment and small quantities of plumbers fittings incidental only to own contracts subject to the condition that such goods and equipment so carried shall have been initially consigned to Bendigo by rail.
- MONSON, A. J., 284 Mount-street, Albury, N.S.W. Two commercial goods vehicles (L/C's 7 cwt. each) to operate from Wodonga to Corryong, via Walwa and return—mail only, under contract to the P.M.G. department.
- MORTON, R. A., Gisborne. Application to vary the conditions of licence No. D.A.59126 (L/C. 96 cwt.) by deleting from paragraph (c) "25-miles of the chief post office in the City of Geelong" and adding in lieu "20-miles of the post office at Gisborne".
- NICHOLSON, C. J., 4 Victoria-street, Maryborough. One commercial goods vehicle (L/C. 240 cwt. approximately) to operate within a 50-mile radius of the plant of the Readymix Group (Vic.) at Maryborough in a specially constructed agitator vehicle—premixed concrete solely on behalf of the said company.
- PENNEL, G. W., PTY. LTD., Burke-street, Braybrook. One commercial goods vehicle (L/C. 209 cwt.) to operate within a 50-mile radius from the post office situated at the corner of Bourke-street and Elizabeth-street in the City of Melbourne in the course of business as "Tallow Manufacturers"—tallow in bulk for export in a specially constructed bulk tanker.

- POOWONG BUTTER FACTORY PTY. LTD.**, Poowong, Gippsland. Two commercial goods vehicles (L/C's 207 and 343 cwt.) to operate: (a) From the premises of Primary Producers situated within a 50-mile radius from the post office of Poowong to the Poowong Butter Factory Pty. Ltd.—milk and cream in cans. (b) From own premises at Poowong to the premises of Primary Producers from which milk and cream is collected—empty milk and cream cans and general goods. (c) Between the City of Melbourne and Poowong and between South Gippsland areas and Poowong—goods and materials associated with the manufacture of milk products and own manufactured milk products.
- PRAZNOVSKY CARRIERS PTY. LTD.**, Clayton-road, Clayton. One commercial goods vehicle (L/C. 133 cwt.) to operate: (a) Within a 25-mile radius of the post office at the corner of Elizabeth and Bourke streets, Melbourne; sand, soil and screenings. (b) From sand pits at Cranbourne and Langwarren to destinations within the radius described in paragraph (a) above—bedding sand. (c) From sand pits at Garfield and Cardinia to destinations within the radius described in paragraph (a) above—washed sand. (d) Throughout the State of Victoria—tools of trade, motor parts, tyres, fuel and lubricants required in the course of business as "Earth-moving Contractors".
- READY MIXED CONCRETE (VIC.) PTY. LTD.**, 501 Swanston-street, Melbourne. One commercial goods vehicle (L/C. 196 cwt.) to operate within a 50-mile radius of the post office at the corner of Bourke and Elizabeth streets in the City of Melbourne in the course of business as "Ready Mixed Concrete Manufacturers"—premixed concrete in a specially constructed agitator vehicle.
- READY MIXED CONCRETE (VIC.) PTY. LTD.**, 501 Swanston-street, Melbourne. One commercial goods vehicle (L/C. 298 cwt.) to operate in the course of business as "Ready Mixed Concrete Manufacturers". (a) Within a 25-mile radius from the general post office in the City of Melbourne and to the Township of Bittern—raw materials for use in the manufacture of concrete. (b) From suppliers situated within a 20-mile radius from the post office at Bittern to own plant at Bittern—sand and screenings. (c) From quarries situated within a 10-mile radius from the chief post office in the City of Geelong and from pits in the You Yangs area to own plant at Geelong—sand and screenings.
- REID, G. H., CONSTRUCTIONS LTD.**, 338 Sydney-road, Coburg. One commercial goods vehicle (L/C. 225 cwt.) to operate: (a) Throughout the State of Victoria as a low loader in the course of business as "Road Contractors"—own bulldozers, shovels and construction equipment for use solely on own contracts. (b) Within a 25-mile radius of the G.P.O., Melbourne, at the corner of Bourke and Elizabeth streets in the City of Melbourne—bulldozers, power shovels and construction equipment on behalf of other contractors.
- SCHEPIS, J.**, 107 Errard-street, Ballarat. One commercial goods vehicle (L/C. 121 cwt.) to operate from the Creswick district and Clarendon-Bullengarook areas to Timbrock Mill at Bacchus Marsh—pulpwood.
- SCHRÄDER, R. H. and J. M.**, 2 Smith-street, Bairnsdale. One commercial goods vehicle (L/C. 250 cwt.) to operate: (a) Throughout that part of the State of Victoria east of the Mitchell and Dargo Rivers and west of the Snowy River, but excluding operations to and from Waygara and Newmerella and excluding any operations north of an east/west line drawn through the settlement of Glen Wills and excluding any operations within a 20-mile radius of the post office at Omeo—logs. (b) (i) From sawmills situated within the area specified in paragraph (a) above to the nearest railway station—sawn timber. (ii) For delivery to customers within a 20-mile radius of Bairnsdale Post Office—sawn timber. This application replaces licence No. T.T.D. 807 held by the applicant.
- SMITH, H. I.**, Wood-street, Flinders. Application to vary the conditions of licence Nos. D.A.785 and D.A.785/1 (L/C's 145 and 233 cwt.) by adding to paragraph (a) after "Flinders", "and to and from Hastings and Crib Point".
- SUMMERS, W. J.**, P.O. Box 194, Cohuna. One commercial goods vehicle (L/C. 303 cwt.) to operate: (a) Within a 95-mile radius of the post office at Cohuna and within a 100-mile radius of the post office at Merbein (Bendigo Division of the C.R.B.)—road contracting plant used in the construction for maintenance of a road, street, footpath, bridge, wharf, pier, weir or channel. (b) Within a 20-mile radius from the post office at Cohuna—general goods.
- TERRETT, F. H. & D. E.**, 39 Byrne-street, Benalla. One commercial goods vehicle (L/C. 257 cwt.) to operate: 1. From J. A. Terrett's sawmill at Benalla to consignees within a 20-mile radius of the post office at Benalla and to consignees at Kyabram, Tatura, Shepparton, Numurkah, and Cobram—sawn timber. 2. From Forests Commission landings in the Mt. Buller and Toombullup areas, also from forest landings in the Jamieson area to J. A. Terrett's sawmill at Benalla—logs. 3. From J. A. Terrett's sawmill at Benalla to consignees at Stanhope, Rochester and Nathalia—sawn timber. This application replaces licence No. T.T.D.367 held by the applicant.
- TOMAINO, S.**, Buffalo River-road, Myrtleford. One commercial goods vehicle (L/C. 8 cwt.) to operate: (a) Within a 20-mile radius of the post office at Myrtleford—general goods. (b) From and to places in paragraph (a) above to and from places within a 50-mile radius of the depot of "H. C. Sleigh Ltd."—petroleum products on behalf of the said company.
- TOORALAC MILK PRODUCTS PTY. LTD.**, Toora, South Gippsland. One commercial goods vehicle (L/C. 212 cwt.) to operate: (a) Bulk milk and cream to the factory at Toora and concentrated milk from Toora to Melbourne. (b) From the premises of the said company at Toora to the premises of primary producers from which milk or cream is collected—empty milk and cream cans and general goods. (c) Between Toora and Melbourne and Toora and South Gippsland areas—goods and materials associated with the manufacture of milk products and manufactured milk products.
- TURNBULL, D. R.**, 111 Dunlop-street, Mortlake. One commercial goods vehicle (L/C. 9 cwt.) to operate within a 50-mile radius from the post office at Mortlake for the purposes of installing, repairing and maintaining electrical appliances and television sets in the course of business as "Electrical Retailer"—tools of trade, spare parts and materials incidental thereto, also electrical appliances, television sets and antennae for installation, for repair or having been repaired.

## TOW TRUCK.

- GRIFFITHS PANEL WORKS**, 258 Wickham-road, Moorabbin. One commercial goods vehicle (L/C. 30 cwt.) to operate throughout the State of Victoria as a Tow Truck for the purpose of lifting and carrying or towing and/or repairing wrecked or disabled vehicles—tools of trade, spare parts and materials incidental thereto.

- APPLICATIONS** for renewal of licences as shown by persons listed hereunder to operate under the same terms and conditions from the expiry shown in each case.
- ANDERSON, E. A., PTY. LTD.**, 188 Weatherall-road, Cheltenham; D.A.46945; 6th August, 1966; 145 cwt.
- ASCOM PTY. LTD.**, 63 Queens Bridge-street, South Melbourne; D.A.34589/26; 8th August, 1966; 12 cwt.
- BROWN, J. H., & SON PTY. LTD.**, 709 Doveton-street, Ballarat; D.A.33106; 18th August, 1966; 120 cwt.
- CANFIELD, A. F.**, Gillies-street, Rochester; D.A.33365; 11th August, 1966; 60 cwt.
- CASSAR, S.**, 94 Phoenix-street, North Sunshine; D.A.13331/1; 9th August, 1966; 330 cwt.
- COOPER, C. E.**, George-street, Lorne; D.A.46699; 9th July, 1966; 58 cwt.
- COX, Calula**, via Hillside; D.A.33492; 11th August, 1966; 15 cwt.
- CROCKFORD & ROBERTSON PTY. LTD.**, 15 Abbott-street, Fairfield; D.A.914/5; 11th August, 1966; 17 cwt.
- CUMMINS, JOHN P.**, The Estate of the Late, Wycheproof; D.A.7186/1; 27th August, 1966; 100 cwt.
- DONALD, R. P.**, 14 Verbena-street, Mordialloc; D.A.38419/1; 27th August, 1966; 143 cwt.
- DUFF, A. J.**, 9 Charles-street, Koo-Wee-Rup; D.A.46415; 27th August, 1966; 237 cwt.
- EITCHEN'S GARAGE**, 5 Newlyn-street, Caulfield; D.A.32247/1; 11th August, 1966; 19 cwt.
- EMMETT, W. B., M. E., E. I., & K. F.**, (trading as W. H. Emmett & Co.), Stanhope; D.A.47075; 27th August, 1966; 72 cwt.
- GOLLER, J. J., & CO. PTY. LTD.**, 114 Lydiard-street, Ballarat; D.A.33540; 11th August, 1966; 25 cwt.; D.A.33540/1; 11th August, 1966; 80 cwt.
- GRIEB, P.**, 111 Holmes-road, Morwell; D.A.46075/1; 30th July, 1966; 185 cwt.
- HALL, J. B.**, 25 High-street, Seymour; T.D.A.42004; 1st August, 1966; 154 cwt.
- HOWARD, L.**, 11 Oakleigh-road, Glenhuntly; D.A.45292/1; 27th August, 1966; 16 cwt.
- JOHNS & WAYGOOD LTD.**, 412 City-road, South Melbourne; D.A.40523/5; 27th August, 1966; 60 cwt.

JOHNS & WAYGOOD LTD., 412 City-road, South Melbourne; D.A.40523/6; 27th August, 1966; 61 cwt.  
 JOHNS & WAYGOOD LTD., 412 City-road, South Melbourne; D.A.40523/7; 27th August, 1966; 47 cwt.  
 LEVERETT, K. J., 702 Macarthur-street, Ballarat; D.A.33064; 11th August, 1966; 138 cwt.  
 MAHER, C. A. J., 1138 Grenvillea-road, Wendouree; D.A.46980; 6th August, 1966; 138 cwt.  
 MATTHEWS, S. C., Bonang; D.A.47172; 27th August, 1966; 74 cwt.  
 MILK PROCESSORS PTY. LTD., 4 Lydiard-street South, Ballarat; D.A.41160; 9th August, 1966; 11 cwt.  
 MONKIVITCH, D. T. & V. J., 1 Delmont-avenue, Altona; D.A.46957; 6th August, 1966; 102 cwt.  
 MCCULLOCH, W. C. & R. W. (trading as W. McCulloch & Son), Holly-street, Golden Square; T.D.A.2030/1; 9th August, 1966; 17 cwt.  
 O'BEIRNE, F. J. (trading as J. & F. O'Beirne), Linton; D.A.33319; 18th August, 1966; 63 cwt.  
 PATTINSON, J., Carrajung Lower via Traralgon; D.A.46721; 9th July, 1966; 250 cwt.  
 PENNANT, C. W., 34 Victoria-avenue, Ballarat; D.A.8151/1; 9th July, 1966; 9 cwt.  
 POULTRYMEN & FARMERS' TRADING CO. PTY. LTD., 696-710 Queensberry-street, North Melbourne; D.A.1847/1; 14th August, 1966; 120 cwt.  
 ROWLANDS PTY. LTD., "Air-port", Ballarat; D.A.1958/8; 27th August, 1966; 8 cwt.  
 RUSTON & HORNSBY (AUST.) PTY. LTD., 1852 Dandenong-road, Clayton; D.A.1965/2; 18th August, 1966; 11 cwt.  
 SCOTT, J. G. & C. I., 12 Baynton-street, Kyneton; D.A.46965/1; 6th August, 1966; 10 cwt.  
 SINCLAIR, L., FIBROUS PLASTER PTY. LTD., 94 Gillies-street, Maryborough; D.A.9040; 9th August, 1966; 100 cwt.  
 SLATTERY, R. J., 62 Arnold-street, Bendigo; T.D.A.43973/1; 28th August, 1966; 8 cwt.  
 THOMAS, H. E., Main Ridge; D.A.2147/3; 11th August, 1966; 292 cwt.  
 WARRACK TYRE & RUBBER CO. PTY. LTD., 161 Scott-street, Warracknabeal; D.A.15063; 9th August, 1966; 11 cwt.  
 WOODLAND, R. C., 47 Reeve-street, Sale; D.A.33680; 18th August, 1966; 126 cwt.

## TOW TRUCK RENEWAL.

SHOWERS, R. A. & D. M. (trading as Showers Ovens Valley Motors), Gavan-street, Bright; T.D.A.36954; 17th August, 1966; 14 cwt.

Notice of any objections should be forwarded to reach the Secretary of the Board not later than Wednesday, 27th July, 1966.

Applicants are advised that it will not be necessary to appear on the hearing date specified above, unless advised in writing by the Board.

B. P. KAY,  
Secretary.

Exhibition Buildings, Rathdown-street, Carlton, N.3, Wednesday, 13th July, 1966.

## Transport Regulation Act.

## TRANSPORT REGULATION BOARD.

NOTICE is hereby given that, pursuant to powers conferred on the Board by section 29, Transport Regulation Act No. 6400, the Board will receive up to and including 28th August, 1966, applications in the appropriate form for two metropolitan hire car licences to be issued to operate in each of zones C and G from the depots of Eastern Group Taxis Co-operative Ltd., and Gem Taxis Co-operative Ltd., respectively, to replace licences cancelled in these zones.

B. P. KAY,  
Secretary.

Exhibition Buildings, Rathdown-street, Carlton, N.3, Wednesday, 13th July, 1966.

## State of Victoria.

## DRIED FRUITS ACT 1958.

## NOTICE.

I, GILBERT LAWRENCE CHANDLER, Minister of Agriculture, acting upon the recommendation of the Victorian Dried Fruits Board, hereby give notice that I have determined the maximum proportion of Prunes produced in Victoria in the year One thousand nine hundred and sixty-six, that may be marketed within Victoria, is as follows:—

Dried Prunes . . . . . 75%

G. L. CHANDLER,  
Minister of Agriculture.

Department of Agriculture,  
Melbourne, 4th July, 1966.

## LOCAL GOVERNMENT DEPARTMENT.

## CITY OF PRAHRAN.—VARIATION OF SEPARATE RATE.

ON the 30th May, 1966, in compliance with the prayer of a petition of certain ratepayers in portion of the municipal district the Council of the City of Prahran made a separate rate for the purpose of providing off-street parking facilities for the Prahran Shopping Area.

In pursuance of the provisions of section 288 of the *Local Government Act 1958*, as amended, it is hereby notified that the Governor in Council has varied the rate by excluding from the properties proposed to be rated the properties specified hereunder used for residential purposes:

*Chatham-street*.—Nos. 22, 20, 14, 12, 10, 8, 6, 4, 2, B and A.

*Izett-street*.—Nos. 4, 4a, 1, 3, 5, 7, 9, 11, 13, 17, 19, 21, 23, 25, 29G, 29r, 31, 53, and 55.

*Graitan-street*.—Nos. 2, 3, 4, 5, 6, 7, 8, 9, 10, 13, 14, 15/16, 17, 18, 19, 23, 24, 25, 26, 27 and 28.

*St. Edmonds-road*.—Nos. 3G, 3T, 5, 7, 9, 11, 11a, 17, 19, 21, 25, 29, 33, 34, 32, 30, 28, 26, 22, 20, 18, 16, 14, 12 and 2.

*Macquarie-street*.—Nos. 1, 3, 5, 7, 9, 11, 13, 15, 17, 19, 21, 23, 25, 27, 14, 10, 8, 6, 4 and 2.

*Elizabeth-street*.—Nos. 40, 38, 36, 34, 11, 13, 21, 23, 25, 27, 37, 39, 41, 43.

*Barry-street*.—No. 50.

*Greville-street*.—No. 102.

*Balmoral-street*.—No. 3 and 1.

Within one month from the date of publication of this notice any person who has signed the petition may by writing under his hand delivered or sent by post by registered letter to the Minister withdraw his signature and any person qualified to sign the petition may in like manner accede to the petition.

R. J. HAMER,  
Minister for Local Government.

## LOCAL GOVERNMENT DEPARTMENT.

## ORDER CONFIRMED.—SHIRE OF ELTHAM.

THE Minister of the Crown administering the *Local Government Act 1958*, as amended, on the 7th day of July, 1966, confirmed the Order hereinafter referred to in pursuance of section 514 of the said Act, namely:

An Order of the Council of the Shire of Eltham made on the 4th April, 1966, directing the compulsory taking of the land described hereunder for the purpose of deviating Margaret-avenue, Montmorency:

All that piece of land being part of lot 2 on plan of subdivision No. 61782, lodged in the Office of Titles commencing at a point on the north-eastern boundary of the said lot distant 21 ft. 8 in. from the easternmost angle thereof; thence by the north-eastern, northern and north-western boundaries to the westernmost angle of the said lot; thence bearing 106 deg. 30 min., 53 ft. 8½ in. and 81 deg. 51 min., 125 feet to the commencing point.

R. J. HAMER,  
Minister for Local Government.

## WORKERS COMPENSATION ACT 1958.

THE Lieutenant-Governor as Deputy for His Excellency the Governor of the State of Victoria doth by Order made on the 12th day of July, 1966, pursuant to the provisions of section 72 of the *Workers Compensation Act 1958*, approve of the companies named hereunder as "Insurers" for the period ending the 30th day of June, 1967:—

South British Insurance Company Limited.  
Victoria Insurance Company Limited.  
Yorkshire Insurance Company Limited.

J. COLQUHOUN,  
Clerk of the Executive Council.

At the Executive Council Chamber,  
Melbourne, 12th July, 1966.

## POLICE REGULATION ACT 1958, SECTION 122.

## SALE OF TRAILER.

AN owner is required for a trailer measuring approximately 6 feet by 4 feet and painted a green colour. The trailer, which is fitted with two "Dunlop" 6.70 x 15 tyres, contains ten wooden planks measuring 10 feet by 8 inches by 1 inch and a small quantity of fibrous plaster cornice.

The trailer and contents came into the possession of Police on the 10th February, 1966, and, if not claimed, will be sold at the Preston Police Station, Roseberry-avenue, Preston, at 2 p.m. on Friday the 29th July, 1966.

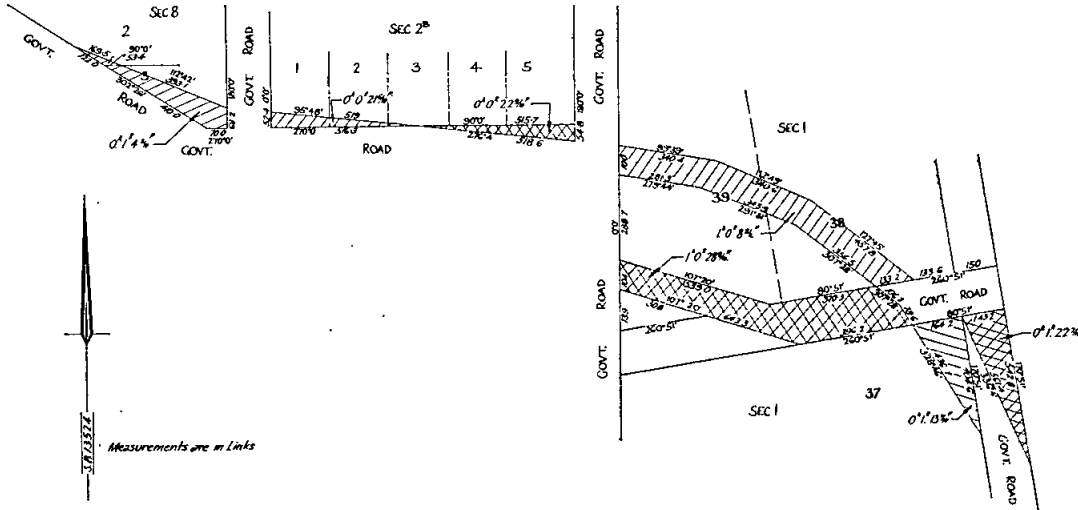
R. H. ARNOLD,  
Chief Commissioner of Police.



SHIRE OF BUNINYONG.

ROAD DEVIATION ORDER.

PURSUANT to the provisions of sections 522 and 526 of the Local Government Act 1958, the Council of the Shire of Buninyong hereby directs that the land in the Township and Parish of Warrenheip indicated by hachure on the diagram hereunder which has been purchased, taken or acquired by it shall be a Public Highway on and from the date of publication of this order in the Government Gazette, and declares that such land shall be a public highway in lieu of the land indicated by cross-hachure on the said diagram.



The common seal of the President, Councillors and Ratepayers of the Shire of Buninyong was hereunto affixed this 2nd day of June, 1966, in the presence of—

(SEAL)

K. P. GLENANE, President.  
J. PARKIN, Councillor.  
A. C. LORD, Shire Secretary.

Order confirmed by the Governor in Council, 5th July, 1966.—J. COLQUHOUN, Clerk of the Executive Council.

Process Servers and Inquiry Agents Act 1958.

APPLICATIONS FOR LICENCES LODGED WITH CLERKS OF COURTS.

BY direction of the Chief Secretary, the subjoined lists of "new" applications for process servers and inquiry agents licences are published for general information.

Applicant.	Address.	Court.	Tentative Date of Hearing of Application.
<i>Process Servers Licences.</i>			
Cross, Richard Robert .. .. .	35 Roughead-street, Leongatha .. .. .	Leongatha .. .. .	27.7.66
Pakenham, Ronald Mervyn .. .. .	Coolart-road, Tyabb .. .. .	Hastings .. .. .	27.7.66
Von Sivers, Inez Joan .. .. .	128 Wills-street, Glen Iris .. .. .	Camberwell .. .. .	21.7.66
Walker-Watson, Robert .. .. .	127 Nepean Highway, Frankston .. .. .	Frankston .. .. .	22.7.66
Williams, Anthony Llewellyn .. .. .	MI-4 Investigation Services P/L., 18-20 Collins-street, Melbourne	Casterton .. .. .	28.7.66
<i>Inquiry Agents Licences.</i>			
Jones, Anthony Herbert .. .. .	Flat 2/31 Tourello-avenue, East Hawthorn .. .. .	Camberwell .. .. .	21.7.66
Lindsay, Colin Hunter .. .. .	3rd Floor, 130 Bourke-street, Melbourne .. .. .	Melbourne .. .. .	2.8.66
Pakenham, Ronald Mervyn .. .. .	{ Coolart-road, Tyabb .. .. .	Hastings .. .. .	27.7.66
Williams, Anthony Llewellyn .. .. .	{ 16 Dover-street, Richmond .. .. .	Casterton .. .. .	28.7.66
	MI-4 Investigation Services P/L., 18-20 Collins-street, Melbourne		

Attention is directed to the provisions of the above Act and regulations thereunder relating to the lodgement of objections to applications.

Chief Secretary's Office,  
Melbourne, 11th July, 1966.

E. L. RICHARSON, Registrar,  
Process Servers and Inquiry Agents.

*Health Act 1958.*  
VICTORIA—DEPARTMENT OF HEALTH.

**NOTICE TO ATTEND FOR RADIOLOGICAL EXAMINATION.**

To all persons aged twenty-one years and over enrolled or resident in the Subdivisions specified hereunder in the State Electoral District of Mulgrave.

**T**AKE notice that you are required to attend at a Department of Health X-ray unit sited in the public street at or as near as possible to the main entrance to the premises specified in this notice, at any time between the hours specified on one of the days specified and during the period specified in respect of those premises, and thereat to submit yourself to radiological examination of the chest for the purpose of ascertaining whether you may be suffering from pulmonary tuberculosis. If you have had a chest X-ray within the last twelve months and for that reason do not wish to be examined now, you should attend the unit as directed and submit particulars of the previous examination.

SPECIFIED SUBDIVISIONS, PREMISES, PERIODS, DAYS AND HOURS.

Subdivision.	Premises.	Period.	Days.	Hours.
Mulgrave	Mortensen's Pharmacy, 48 Wanda-street, North Springvale (Valewood)	Monday, 1st August, 1966 and Tuesday, 2nd August, 1966	Monday, 1st August, 1966 Tuesday, 2nd August, 1966	From 12 noon to 8.30 p.m. From 12 noon to 8.30 p.m.
	Clareville Pharmacy, Dunoon-court, North Springvale	Monday, 1st August, 1966, and Tuesday, 2nd August, 1966	Monday, 1st August, 1966 Tuesday, 2nd August, 1966	From 12 noon to 8.30 p.m. From 12 noon to 8.30 p.m.
	Post Office, Nurlendi-road, Vermont	Monday, 1st August, 1966 to Wednesday, 3rd August, 1966 (inclusive)	Each day during the period except Public Holidays	From 12 noon to 8.30 p.m.
	Woolworths (Vic.) Ltd., Shopping Centre, Parkmore	Wednesday, 3rd August, 1966 to Monday, 8th August, 1966 (inclusive)	Each day during the period except Saturday, Sunday and Public Holidays	From 12 noon to 8.30 p.m.
	(1) Post Office, Kingsway } (2) Car Park, Coleman-parade, Glen Waverley }	Thursday, 18th August, 1966, to Friday, 26th August, 1966 (inclusive)	Each day during the period except Saturday, Sunday and Public Holidays	From 12 noon to 8.30 p.m.
Mount Waverley	James McEwan Pty. Ltd., Canterbury-road, Forest Hill	Wednesday, 3rd August, 1966, to Wednesday, 10th August, 1966 (inclusive)	Each day during the period except Saturday, Sunday and Public Holidays	From 12 noon to 8.30 p.m.
	Gross' Pharmacy, 4 Lawrence-street, Blackburn South	Thursday, 4th August, 1966, to Wednesday, 10th August, 1966, (inclusive)	Each day during the period except Saturday, Sunday and Public Holidays	From 12 noon to 8.30 p.m.
	Lupano's Grocery, 6 Vicki-street, Blackburn South	Tuesday, 9th August, 1966, to Tuesday, 16th August, 1966, (inclusive)	Each day during the period except Saturday, Sunday and Public Holidays	From 12 noon to 8.30 p.m.
	Mullane's Super Mart, 32-34 Burwood-road, Burwood East	Thursday, 11th August, 1966, to Monday, 15th August, 1966, (inclusive)	Each day during the period except Saturday, Sunday and Public Holidays	From 12 noon to 8.30 p.m.
	Simms Pharmacy, 49 Blackburn-road, Tally Ho	Thursday, 11th August, 1966, to Wednesday, 17th August, 1966 (inclusive)	Each day during the period except Saturday, Sunday and Public Holidays	From 12 noon to 8.30 p.m.
	Seven Oaks Service Centre, cnr. Burwood and Seven Oaks roads, Burwood East	Tuesday, 16th August, 1966, and Wednesday, 17th August, 1966	Tuesday, 16th August, 1966 Wednesday, 17th August, 1966	From 12 noon to 8.30 p.m. From 12 noon to 8.30 p.m.
	Judkin's Pharmacy, 18 Andrew-street, Burwood East	Wednesday, 17th August, 1966, to Friday, 19th August, 1966 (inclusive)	Each day during the period except Public Holidays	From 12 noon to 8.30 p.m.
	(1) Post Office, Kingsway } (2) Car Park, Coleman-parade, Glen Waverley }	Thursday, 18th August, 1966, to Friday, 26th August, 1966 (inclusive)	Each day during the period except Saturday, Sunday and Public Holidays	From 12 noon to 8.30 p.m.
	Roberts' Pharmacy, 224 Blackburn-road, Syndal	Monday, 22nd August, 1966, to Tuesday, 30th August, 1966 (inclusive)	Each day during the period except Saturday, Sunday and Public Holidays	From 12 noon to 8.30 p.m.
	(1) Mayson's Pharmacy, 47 Hamilton-place } (2) Waverley Supa Value, 341 Waverley-road, Mount Waverley }	Monday, 29th August, 1966, to Tuesday, 6th September, 1966 (inclusive)	Each day during the period except Saturday, Sunday and Public Holidays	From 12 noon to 8.30 p.m.
	Beovitch's Pharmacy, 7 The Centreway, Pine-wood	Wednesday, 31st August, 1966 to Wednesday, 7th September, 1966 (inclusive)	Each day during the period except Saturday, Sunday and Public Holidays	From 12 noon to 8.30 p.m.
	Watson's Pharmacy, 275 Huntingdale-road, Jordanville	Wednesday, 7th September, 1966, and Thursday, 8th September, 1966	Wednesday, 7th September, 1966 Thursday, 8th September, 1966	From 12 noon to 8.30 p.m. From 12 noon to 8.30 p.m.
	Johnston's Butchery, 418 Huntingdale-road, Jordanville South	Wednesday, 7th September, 1966, to Monday, 12th September, 1966 (inclusive)	Each day during the period except Saturday, Sunday and Public Holidays	From 12 noon to 8.30 p.m.
Total Service Station, cnr. Fern Tree Gully and Blackburn roads, Nottling Hill	Thursday, 8th, September, 1966, to Tuesday, 13th September, 1966 (inclusive)	Each day during the period except Saturday, Sunday and Public Holidays	From 12 noon to 8.30 p.m.	

## NOTICE TO ATTEND FOR RADIOLOGICAL EXAMINATION—continued.

Subdivision.	Premises.	Period.	Days.	Hours.
Clayton	Moran and Cato's Pty. Ltd., 335 Clayton-road, Clayton	Friday, 9th September, 1966, to Friday, 16th September, 1966 (inclusive)	Each day during the period except Saturday, Sunday and Public Holidays	From 12 noon to 8.30 p.m.
	Mileto's Milk Bar, 36 Scotsburn - avenue, Huntingdale	Tuesday, 13th September, 1966, to Friday, 16th September, 1966 (inclusive)	Each day during the period except Public Holidays	From 12 noon to 8.30 p.m.
	Beitner's Food Store, 168 Clayton-road, Clayton	Wednesday 14th September, 1966, to Friday, 16th September, 1966 (inclusive)	Each day during the period except Public Holidays	From 12 noon to 8.30 p.m.

NOTE.—Any person to whom this notice applies and who without reasonable excuse fails to comply with the requirements of the notice shall be guilty of an offence, and shall be liable to a penalty of not more than Forty dollars.

Dated this twenty-fourth day of June, One thousand nine hundred and sixty-six.

KEVIN BRENNAN, Chief Health Officer.

## CONTRACTS ACCEPTED.—(Series 1965-66.)

## GENERAL STORES.

Gazette No. 78, 22nd September, 1965, Schedule No. 69, Stationery, General.—For Item No. 53 substitute 41 cents per inch, as from 6th June, 1966.

## VICTORIAN RAILWAYS.

4. Erection of steelwork for new cement loading shed, North Melbourne (Melbourne Yard), for the amount of \$4,416.66 (Contract 62969).—Mechanical Handling Ltd.  
5. Erection of steelwork for extension of No. 5 shed, Melbourne Yard, for the amount of \$5,684.80 (Contract 62990).—Mechanical Handling Ltd. 6. Erection and completion of departmental residence outbuildings, fencing, &c., at Kyneton, for the amount of \$8,222.50 (Contract 62998).—W. Phelan & Sons Pty. Ltd.

By order of the Victorian Railways Commissioners,  
W. WALKER, Secretary for Railways. 8.7.66.

## PUBLIC WORKS.

3697. Carlton, Lincoln House, supply chairs, \$2,850.00.—Ultra Stool & Chairs Pty. Ltd.  
3698. Lakes Entrance, Government Slipway, supply and deliver quarry rubble, \$4,320.00.—J. M. & J. C. Kelly.  
3699. Brighton, High School, supply and fix blinds \$2,218.22.—Customcraft Distributors Pty. Ltd.  
3700.—Melbourne, State Accident and Insurance Office, supply tables, \$1,440.00.—Namco Furniture, Contract Division.  
3701. Melbourne, State Accident and Insurance Office, supply tables and chairs, \$2,457.00.—Ultra Stool & Chair Pty. Ltd.  
3702. Rutherglen, Agricultural Research Station, supply fencing materials, \$3,744.44.—Cyclone K. M. Products Pty. Ltd.  
3703. Beechworth, Mental Hospital, supply silent cutter, \$1,350.00.—Henry Berry & Co. (Aust.) Ltd.  
3704. Lorne, Lorne Foreshore, supply and delivery stone, \$2,850.00.—W. S. Roache.  
3705. Ballarat, Mental Hospital, supply tables and chairs, \$3,599.00.—Ultra Stool & Chair Pty. Ltd.  
3706. Braybrook, Tottenham Technical School, supply furniture, \$1,766.10.—Kennett Bros. & Rayner Pty. Ltd.  
3707. Rutherglen, Agricultural Research Station, supply fencing material, \$3,744.44.—Cyclone K. M. Products Pty. Ltd.  
3708. Altona North, Altona North Technical School, supply desk and tables, \$1,160.55.—Kennett Bros. & Rayner Pty. Ltd.  
3709. Reservoir, Keon Park, Technical School, supply lathes and equipment, \$5,300.40.—Demco Machinery Co. (Vic.) Pty. Ltd.  
3710. Inverloch, Inverloch Foreshore, supply and deliver stone, \$4,480.00.—Stewart Bros. Hillside Quarries.  
3711. Melbourne, Public Works Department, Ports and Harbours Branch, supply recorder and amplifier, \$1,606.00.—Warburton Franki Industries (Melb.) Pty. Ltd.  
3712. Ararat, Mental Hospital, supply and fix curtains, \$3,350.00.—Hoad Manufacturing Pty. Ltd.  
3713. Wodonga, Court House, supply chairs and forms, \$1,312.00.—Aristoc Industries Pty. Ltd.  
3714. Wodonga, Court House, supply furniture, \$1,207.89.—N. A. Stewart & Co.  
3715. West Melbourne, Government Cool Stores, supply corkboard insulation, \$18,788.00.—W. H. Brewer Pty. Ltd.  
3716. Carlton, Lincoln House, supply filing cabinets, \$1,396.06.—Brownbuilt Ltd.

3717. Carlton, Lincoln House, supply tables and couches, \$5,661.00.—Ultra Stool & Chair Pty. Ltd.

3718. Carlton, Lincoln House, supply desks and table, \$1,736.57.—Fela Co. Pty. Ltd.

3719. Benalla, Technical School, supply Triumph chassis and accessories, \$1,174.00.—Australian Motor Industries Ltd.

3720. Benalla, Technical School, supply portable commercial grade instruments, \$1,088.00.—A. J. William Electrical Instruments.

3721. Benalla, Technical School, supply electrical accessories, \$1,077.17.—Australian Electrical Industries Pty. Ltd.

3722. Benalla, Technical School, supply workshop equipment, \$19,926.00.—Demco Machinery Co. (Vic.) Pty. Ltd.

3723. North Melbourne, Melbourne School of Printing and Graphic Arts, supply press, \$3,350.00.—Seligson & Clare (Aust.) Pty. Ltd.

3724. Melbourne, Stores Branch, Education Department, supply and fix racking, \$5,292.00.—H. A. C. Smith Industries Pty. Ltd.

3725. Melbourne, Stores Branch, Education Department, supply and install shelving, \$14,223.20.—Steelbuilt (Aust.) Pty. Ltd.

3726. Melbourne, Melbourne School of Hairdressing, supply chairs and tables, \$8,059.40.—Ultra Stool & Chair Pty. Ltd.

3727. Essendon, High School, supply and install gymnasium equipment, \$2,600.00.—Phil Teare Pty. Ltd.

3728. Coburg, H. M. Pentridge Prison, supply and deliver steel doors and grills, \$14,388.50.—A. H. Wall.

3729. Coburg, H. M. Pentridge Prison, supply concrete, \$4,420.00.—Blue Metal Quarries Pty. Ltd.

3730. North Williamstown, Technical School, supply fluorescent fittings, \$1,003.30.—Australian Electrical Industries Pty. Ltd.

MURRAY PORTER,  
Minister of Public Works.

Public Works Department,  
Melbourne, 5th July, 1966.

## CONTRACTS ACCEPTED.—(Series 1966-67.)

## GENERAL STORES.

Gazette No. 17, 16th March, 1966, Schedule No. 56, Motor Spirit, &c.—For item No. 3 substitute \$0.232 per gallon, as from 1st July, 1966.

Gazette No. 28, 15th April, 1966, Schedule No. 52, Tools (general).—For rates shown opposite the following items, substitute the rates as set out hereunder:—Item No. 143, 5-in., \$1.18, 6-in., \$1.45, 7-in., \$1.53; Item No. 144, 5½-in., 95 cents 6½-in., \$1.05, 8-in., \$1.24; Item No. 230, No. 1, 28 cents; No. 2, 33 cents, No. 3, 42 cents, each as from 27th June, 1966. Rates shown opposite Item No. 190 should read per dozen, as from 1st April, 1966. Item Nos. 60-66, Items marked \* should read less 7½ per cent. only.

H. COUTTS, Secretary to the Tender Board. 12.7.66.

## ORDERS IN COUNCIL.—(Series 1965-66.)

## STATE ELECTRICITY COMMISSION.

3731. For the supply of brass split bolt clamps for the distribution system for a period of two years, to Specification No. 65-66/301, at Schedule rates.—Stanger & Co. Ltd.

Approved by the Governor in Council, 14th April, 1966.  
—J. COLQUHOUN, Clerk of the Executive Council.

3732. For the supply of 11 kV and 22 kV trifurcating box bushing insulators for a period of two years, to Specification No. 65-66/364, at Schedule rates.—Doulton Insulators Australia Pty. Ltd.

Approved by the Governor in Council, 31st May, 1966.—J. COLQUHOUN, Clerk of the Executive Council.

3733. For the supply of one universal grinding machine with accessories for Morwell Workshops, to Specification No. 65-66/133, \$14,688.85.—Wickman (Aust.) Pty. Ltd.

3734. For the construction of switchyard roads Rowville Terminal Station, and Rowville Construction Camp access road, to Specification No. 65-66/355A, at Schedule rates.—H. E. Mitchell & Sons Pty. Ltd.

3735. For the purchase of approximately 2 acres of land situate at corner of Gilby and Lionel roads, Notting Hill, being described as part of lot 10 on plan of subdivision No. 40306, and being part of Crown portion 27, Parish of Mulgrave, for a substation site, \$35,850.—Wildon Pty. Ltd.

Approved by the Governor in Council, 7th June, 1966.—J. COLQUHOUN, Clerk of the Executive Council.

3736. For the construction of office and amenities block, oil store, substation, toilet block and switchroom, Westall Briquette Depot, to Specification No. 65-66/379, \$28,087.—Alfred William Hunt.

3737. For the design, manufacture and erection of an automatic multiple jet type fire protection system, for Sub. "VM", West Melbourne, to Specification No. 65-66/312, \$11,348.—Fire Control Pty. Ltd.

3738. For the supply of galvanized thimbles for transmission and distribution guy lines for a period of two years, to Specification No. 65-66/336, at Schedule rates.—Wilcrome Industries Pty. Ltd.

3739. For the supply of 3,000 briquette storage bins for resale to domestic briquette consumers, to Quotation No. 4672, \$16,332.—Rheem Australia Pty. Ltd.

Approved by the Governor in Council, 15th June, 1966.—J. COLQUHOUN, Clerk of the Executive Council.

#### FORESTS COMMISSION.

Loan Fund Act No. 7367, Item 6—

3740. To the purchase of that part of Crown allotment 8, section A, Parish of Allambee East, comprising 3 acres 32 perches, for forest purposes, \$64.00.—Arthur Blackwood Davy.

Approved by the Governor in Council, 26th October, 1965.—J. COLQUHOUN, Clerk of the Executive Council.

#### ORDERS IN COUNCIL.—(Series 1966-67.)

##### PUBLIC WORKS.

90. Ararat, Mental Hospital, supply of 25,000 red bricks, \$1,592.50.—Stawell Brick Co. Pty. Ltd.—(W.95368.)

91. Box Hill, High School, relocation of L.T.C. and aluminium class-rooms, \$7,118.00.—A. V. Jennings Industries (Australia) Limited.—(E.M.99583.)

92. Carlton, St. Nicholas Hospital, security guard services, \$2,469.55.—Australian Watching Co. Pty. Ltd.—(M.23488.)

93. Footscray, State School No. 253, supply and installation of heaters, \$4,502.00.—The Colonial Gas Association Ltd.—(S.W.44418.)

94. Hawthorn, Swinburne Technical College, supply and installation of theatre seats in lecture room, \$2,976.00.—Aristoc Industries Pty. Ltd.—(M.94699.)

95. Jordanville, Technical School, special grant authorized by the Education Department towards the cost of the construction of an oval at the school, \$1,573.00.—Jordanville Technical School Council.—(N.E.93757.)

96. Kew, Mental Hospital, mechanical services, \$1,622.00.—Tempcontrol Engineering Pty. Ltd.—(M.93567 "B").

97. Melbourne, Titles Office, attention to sewer blockage, \$1,411.30.—F. R. Clark & Co. Pty. Ltd.—(M.94477.)

98. Melbourne, State Accident Insurance Office, supply and laying of special carpet, \$1,849.00.—Howard Carpet and Cleaning Services Pty. Ltd.—(M.89103.)

99. Rutherglen, Agriculture Research Station, repairs to main water supply pump, \$1,357.95.—F. N. Bethune Pty. Ltd.—(N.E.78364.)

100. Traralgon, Hobson Park Hospital, supply of upholstered duralium chairs, \$2,697.24.—Namco Products, Contract Division.—(S.E.79846.)

Approved by the Governor in Council, 5th July, 1966.—J. COLQUHOUN, Clerk of the Executive Council.

#### EDUCATION DEPARTMENT.

101. One (1) only smoke tunnel, complete with smoke generator, three models and one spare smoke generator element, for Preston Technical College, \$1,169.00.—H. B. Selby & Co. Pty. Ltd.

102. One (1) only stroboscope, for Preston Technical College, \$280.00.—Astronic Imports.

Approved by the Governor in Council, 5th July, 1966.—J. COLQUHOUN, Clerk of the Executive Council.

#### LAW DEPARTMENT.

THE Lieutenant-Governor as Deputy for His Excellency the Governor of the State of Victoria, by and with the advice of the Executive Council thereof doth by Order made on the 12th day of July, 1966, approve of "Norwich Union Fire Insurance Society Limited" under the provisions of section 57 (4) of the *Administration and Probate Act 1958*.

J. COLQUHOUN,

Clerk of the Executive Council.

At the Executive Council Chamber,  
Melbourne, 12th July, 1966.

#### POLICE OFFENCES ACT 1958.

IN pursuance of the powers conferred upon the Chief Secretary by sub-section (3) of section 184 of the *Police Offences Act 1958*, I do by this notice grant exemption from compliance with sub-sections (1) and (2) of section 184 of the said Act with respect to the publication "A Covenant With Death", distributed by Colorgrave Publications, 26-30 Flinders-street, Melbourne.

JAMES W. MANSON,

Acting Chief Secretary.

Chief Secretary's Office,  
Melbourne, 29th June, 1966.

#### RULES UNDER THE JUSTICES ACT.

SELECTION BY A LAW OFFICER OF THE PLACES AND DAYS AND HOURS FOR HOLDING COURTS (WITHIN THE MEANING OF THE SAID RULES).

I, THE undersigned Vernon Francis Wilcox, a Law Officer of the State of Victoria, in pursuance of the powers conferred upon me by Rule 2 of Chapter III. of the *Justices Act Rules 1963*, do hereby amend the days and hours selected on the 6th December, 1965 and published in the *Government Gazette* on the 15th December, 1965, as indicated in the Schedule hereto.

#### SCHEDULE.

##### Court; Days and Hours.

Brighton.—Every Wednesday at 10 a.m. in addition to the days and hours heretofore selected.

Fitzroy.—Every Monday at 10 a.m. in addition to the days and hours heretofore selected.

Signed at Melbourne, this 5th day of July, 1966.

V. F. WILCOX,  
Law Officer.

#### Town and Country Planning Act 1961.

##### SHIRE OF NARRACAN.

##### INTERIM DEVELOPMENT ORDER.

##### Notice of Approval.

IN pursuance of the powers conferred by the *Town and Country Planning Act 1961*, the Governor in Council on the twelfth day of July 1966, approved an Interim Development Order made by the Shire of Narracan for portion of the Shire, including the Townships of Yarragon and Trafalgar.

The Interim Development Order provides that the use, subdivision or development of any land within the area described or the erection, construction or carrying out of any buildings, roads or other works thereon is prohibited except that the responsible authority may permit such uses, subdivision, development erection, constructions or other works as it thinks proper.

A copy of the Interim Development Order and a map showing the area affected may be inspected, free of charge, at the office of the Shire of Narracan, at Trafalgar, and at the office of the Town and Country Planning Board, 179 Queen-street, Melbourne.

W. F. NELSON,  
Shire Secretary.

## DEPARTMENT OF MINES.

## APPLICATIONS FOR MINING LEASES GRANTED.

- 9244, Castlemaine; Alfred George Cox, 10a. Or. 37p., Parish of Castlemaine.
- 8145, Mineral; Angus Hewitt Rickey and Cuthbert Lytle Rickey; 3a. 3r. 27p., Parishes of Ballarat and Bungaree.
- 8165, Mineral; Robert John Pyle and Bertie Fitzpatrick; 31a. 1r. 33p., Parish of Everton.
- 8209, Mineral; Leon Gerome LeGrand; 10a. 2r. 37p., Parish of Holey Plains.
- 8362, Mineral; Clifford E. Wolfe; 4a. Or. 5p., Parish of Loy Yang.
- 8384, Mineral; The Mayor, Councillors and Citizens of the City of Northcote; 18a. Or. 11p., Parish of Jika Jika.
- 8443, Mineral; Owen Rowlands; 5a. 1r. 29p., Parish of Castlemaine.
- 8452, Mineral; Mobile Quarries (Vic.) Pty. Ltd., 16a. Or. 0p., Parish of Tanjil East.
- 8471, Mineral; Melville Clyde Johnson and Harold Emil Johnson; 0a. 3r. 0p., Parish of Wonthaggi.

## APPLICATIONS FOR MINING LEASES REFUSED.

- 8472, Mineral; John Patrick Egan, Edward Robert Bennett, Arthur Vincent Marshall; 10a. Or. 0p., Parish of Wa-de-lock (replaces notice in *Government Gazette* No. 45, 22nd June, 1966, page 2216).
- 8501, Mineral; Allan Alastair McLean and Enio Paul Cellitti; 20a. Or. 0p., Parish of Cudgewa and Walwa.

## APPLICATIONS FOR MINING LEASES DECLARED ABANDONED.

- 8489, Mineral; Broken Hill Proprietary Limited; 484a. Or., Op., Parish of Angahook.
- 8490, Mineral; Broken Hill Proprietary Limited; 560a. Or. Op., Parish of Angahook.

## TERM OF PETROLEUM PROSPECTING LICENCES EXTENDED.

- 192, Petroleum Prospecting Licence; A.P.M. Development Proprietary Limited; 193 square miles, Parish of Woundallah, Wurruk Wurruk, Denison, Winnindoo, Toongabbie North, Boola Boola and Tanjil East.
- 193, Petroleum Prospecting Licence; A.P.M. Development Proprietary Limited; 182 square miles, Parishes of Maryvale, Traralgon, Loy Yang, Rosedale and Tong Bong.

## TAILINGS LICENCE GRANTED.

- 3467, Tailings Licence; John L. Ward, Parish of Chiltern West (in lieu of Tailings Licence No. 3403 expired).

T. A. DARCY,  
Minister of Mines.

## MINING LEASE DECLARED VOID.

- 8279, Mineral; Sandhurst Brick Company Limited; 9a. 3r. 7p., Parishes of Sandhurst and Mandurang.

E. CONDON,  
Secretary for Mines.

## SWAN HILL WATERWORKS TRUST.

## RATING BY-LAW FOR 1966.

THAT the Swan Hill Waterworks Trust, in pursuance and exercise of the powers conferred by the Water Act, doth hereby make a rate for the supply of water for domestic purposes of Five Cents in the dollar on the annual municipal valuation of lands and tenements liable to be rated within the Swan Hill Urban District.

Provided that in no case shall the amount of the rate payable per annum in respect of any tenements or land be less than Six dollars.

Such rates are made and shall be levied upon the occupiers or owners of the said lands and tenements for the year commencing the 1st day of January, 1966 and shall be payable on the 14th day of July, 1966, at the office of the said Trust.

The maximum quantity of water to be supplied in any one year without further charge to any property rated by the Trust is hereby fixed at the quantity which, at a charge of Seventeen cents per one thousand (1,000) gallons would produce an amount equal to the amount of rate levied on such property for the said year.

The charge for water supplied by measure to any property rated by the Trust in excess of such maximum quantity computed as in the last preceding clause is hereby fixed at Seventeen cents per one thousand (1,000) gallons.

The charge for water supplied by measure to any property not rated by the Trust is hereby fixed at Seventeen cents per one thousand (1,000) gallons, and the minimum quantity of water to be charged for in cases where water is so supplied is hereby fixed at thirty-six thousand (36,000) gallons.

The charge for water supplied by measure shall be payable, on demand, at the office of the Trust.

Passed on the twenty-third day of June, 1965.

(SEAL) G. K. HARRISON, Chairman.  
R. J. PUGSLEY, Secretary.

Approved, 6th July, 1966.—T. A. DARCY, Minister of Water Supply.

Melbourne and Metropolitan  
BOARD OF WORKS.

NOTICE TO THE OWNERS OF TENEMENTS IN THE UNDER-MENTIONED STREETS, AND THE PRIVATE STREETS, LANES, COURTS AND ALLEYS OPENING THERETO.

THE main pipe in the said streets being laid down, the owners of all tenements situated as under are hereby required, on or before, the 15th August, 1966, to cause a proper pipe and stopcocks to be laid so as to supply water within such tenements from the main pipe.

H. J. SNADDEN,  
Secretary.

5th July, 1966.

## STREET AND POSITION.

*Broadmeadows.*

Trethowan-street, from Smiley-road westwards  $1\frac{1}{2}$  chains.  
Menarra-street, from Lamart-street eastwards  $1\frac{1}{2}$  chains.  
Beckett-avenue, from 14 chains north of Anselm-grove northwards  $1\frac{1}{2}$  chains.  
Sunbeam-street, from Gowrie-street northwards 2 chains.  
Kyabram-street, from 1 chain north of Crossley-crescent (South arm) northwards 18 chains.  
Pearson-crescent, from Kyabram-street westwards  $8\frac{1}{2}$  chains.  
Flynn-crescent, from Kyabram-street to Almurta-avenue.  
Almurta-avenue, from Flynn-crescent to Kyabram-street.  
Crossley-crescent, from Kyabram-street westwards southwards  $12\frac{1}{2}$  chains.  
Meaker-avenue, from Pascoe Vale-road to Station-road.  
Station-road, from Meaker-avenue north-westwards  $8\frac{1}{2}$  chains.  
Mascoma-street, from Vision-street north-westwards  $1\frac{1}{2}$  chains.  
Mascoma-street, from Vision-street south-eastwards  $17\frac{1}{2}$  chains.  
Vision-street, from Mascoma-street south-westwards  $2\frac{1}{2}$  chains.

*Brunswick.*

Watson-street, from Barkley-street southwards  $2\frac{1}{2}$  chains.

*Coburg.*

Right-of-Way,  $3\frac{1}{2}$  chains east of Shaftsbury-street from Berry-street to Anketell-street.

*Doncaster and Templestowe.*

Board-street, from Corella-street westwards 7 chains.  
Harcourt-street, from Wilsons-lane to Finlayson-street.

*Footscray.*

Stonemark-court, from Dongala-road eastwards  $6\frac{1}{2}$  chains.

*Heidelberg.*

Greenhilda-road, from Station-street to Leon-avenue.

*Keilor.*

Theodore-street, from George-street to Fox-street.  
Theodore-street, from Conrad-street to Henry-street.  
Henry-street, from Theodore-street westwards 6 chains.  
King-street, from 10 chains east of Bowes-avenue eastwards 5 chains.  
Earl-street, from  $17\frac{1}{2}$  chains east of Bowes-avenue eastwards 3 chains.

*Melbourne.*

Right-of-Way,  $1\frac{1}{2}$  chains south of Richardson-street, from Station-street eastwards  $2\frac{1}{2}$  chains.

*Nunawading.*

Malvern-street, from 8 chains east of Mitcham-road eastwards 3 chains.

Rye-street, from Quarry-road to Glen-road.

Ireland-avenue, from Rye-street to Sunset-court.

Sunset-court, from Ireland-avenue southwards 3½ chains.

*Waverley.*

Belfrayden-court, from Park-road westwards 4½ chains.

**APPOINTMENTS AND RESIGNATION**

## APPOINTMENTS.

**HIS** Excellency the Governor of the State of Victoria, by and with the advice of the Executive Council thereof, has by Orders made on the 5th day of July, 1966, been pleased to make the under-mentioned appointments, viz.:

## CHIEF SECRETARY'S DEPARTMENT.

*Assistant to the Inspector of Fisheries.*

CHARLES FREDERICK BARTLING,  
pursuant to the provisions of section 6 of the *Fisheries Act 1958*, to be an Assistant to the Inspector of Fisheries, vice Cyril Alfred Hodgson.

*Premiums Committee, Members.*

VICTOR HENRY ARNOLD,  
pursuant to the provisions of section 69 of the *Motor Car Act 1958*, to be a member and Chairman of the Premiums Committee, for a period of three years from the 18th July, 1966.

THOMAS HARRY FURLONGER,  
pursuant to the provisions of section 69 of the *Motor Car Act 1958*, to be a member of the Premiums Committee, for a period of three years from the 18th July, 1966.

*Honorary Probation Officers.*

GLENYS ANN BODGER (Mrs.), 7 Donnelly-avenue, Norlane,  
JOHN MACPHERSON CONNAN (the Reverend), 1 Blackley-court, Deer Park,  
PATRICIA MARGARET FOSTER-BAILEY (Mrs.), 4 Wimmera-street, Stawell,  
BADEN NEWTON JEFFREY, 52 Short-street, Bendigo,  
THELMA MARY MCASEY (Mrs.), 172 Power-avenue, Chadstone,  
EDWARD JAMES O'BOYLE, 3 Walter-street, St. Albans,  
DAVID OSWALD ROBERTS (the Reverend), 343 Camp-road, Broadmeadows,  
ROY GRIFFITH ROWLANDS (the Reverend), The Rectory, Main-street, Stawell, and  
JOHN NICHOLAS ZIGOURAS, 33 Court-street, Box Hill,  
pursuant to the provisions of section 10 (1) of the *Children's Court Act 1958*, to be Honorary Probation Officers for all Children's Courts in Victoria; and

GLENYS ANN BODGER (Mrs.), 7 Donnelly-avenue, Norlane,  
JAMES BYRNE, 15 Edgar-street, Wonthaggi,  
PATRICIA MARGARET FOSTER-BAILEY (Mrs.), 4 Wimmera-street, Stawell,  
GODFRIDUS VANDERLINDEN, 17 Hickory-crescent, Frankston, and  
FREDERICK THOMAS WEBB, 197 Graham-street, Wonthaggi,

pursuant to the provisions of section 507 (2) of the *Crimes Act 1958*, to be Honorary Probation Officers for all Adult Courts in Victoria.

*Stipendiary Probation Officers, &c.*

MYOSOTIS MARIA JULIANA BLAZSANYIK (Miss),  
PETER GEORGE EICHFUSS,  
JULIE CHRISTINA KEY (Miss),  
KENNETH ARNOLD LOUITTIT,  
PAMELA MAY NICHOLS (Miss),  
KEVIN JAMES O'SULLIVAN,  
GERALD PEARCE,  
ROSALIND THREADGOLD (Miss), and  
AUBREY VIVIAN TUCKER,  
pursuant to the provisions of section 9 (2) of the *Children's Court Act 1958*, to be Stipendiary Probation Officers for every Children's Court; and pursuant to the provisions of section 507 (1) and section 533 (3) of the *Crimes Act*

1958, to be Stipendiary Probation Officers and Stipendiary Parole Officers, respectively; and pursuant to the provisions of section 36 (1) of the *Social Welfare Act 1960*, to be Stipendiary Youth Parole Officers.

*Totalizator Inspector.*

PETER JAMES YOUNG  
to be an Inspector, pursuant to the provisions of section 113 (1) of the *Racing Act 1958*.

## LAW DEPARTMENT.

*Commissioners for Taking Declarations, &c.*

OSWALD CLARANCE POULIER, 110 Waranga-crescent, Broadmeadows,  
to be a Commissioner for taking Declarations and Affidavits, pursuant to the provisions of the *Evidence Act 1958*, to resign upon removing from the neighbourhood of the address stated; and

WILLIAM GEORGE CLARK, care of State Electricity Commission, Newport Power Station, Newport,  
RAY DAVID GOODWIN BROWN, care of Fitwear Limited, 1056 Lygon-street, North Carlton,  
DUDLEY ALFRED EDMUND GROSS, care of Broons Construction Pty. Ltd., 512-520 Geelong-road, Brooklyn,  
KELVIN WARD BRIDGES, care of Commercial & General Acceptance Limited, 123 Queen-street, Melbourne, and  
MAXWELL JAMES HENSHAW, care of Terminals Pty. Ltd., 241 William-street, Melbourne,

to be Commissioners for taking Declarations and Affidavits, pursuant to the provisions of the *Evidence Act 1958*, to resign upon ceasing to occupy their present positions.

*Justices of the Peace.*

DESMOND JULES HEALEY, Traffic Control Centre, Dawson-street, Brunswick,  
RAYMOND GEOFFREY FAIRHALL, 59-65 Elizabeth-street, Melbourne.  
RICHARD HATTAM, Post Office, Loch, and  
STANLEY LLOYD COOPER, "Highfields", Guilderoy,  
to keep the Peace in the Central Bailiwick of the State of Victoria;  
JOHN NORMAN MYERS, Dunkeld,  
to keep the Peace in the Western Bailiwick of the State of Victoria; and  
LEO ALEXANDER PLUMRIDGE, 36 Livingstone-street, Orbost,  
to keep the Peace in the Eastern Bailiwick of the State of Victoria.

## DEPARTMENT OF THE TREASURER.

*Receiver of Revenue (Temporary).*

GEOFFREY GORDON MOON  
to act temporarily as Receiver of Revenue, Geelong during the absence of J. Mills, on leave.

J. COLQUHOUN,  
Clerk of the Executive Council.

At the Executive Council Chamber,  
Melbourne, 5th July, 1966.

## APPOINTMENT.

**THE** Lieutenant-Governor as Deputy for His Excellency the Governor of the State of Victoria, by and with the advice of the Executive Council thereof, has by Order made on the 12th day of July, 1966, been pleased to make the under-mentioned appointment, viz.:

## DEPARTMENT OF WATER SUPPLY.

*Waterworks Trust Commissioner.*

GEOFFREY GORDON CUZENS  
to be a Commissioner of the Marysville Waterworks Trust to hold office as such for a period of four years from the date hereof, subject to the provisions of the Water Act.

J. COLQUHOUN,  
Clerk of the Executive Council.

At the Executive Council Chamber,  
Melbourne, 12th July, 1966.

## APPOINTMENT.

HIS Excellency the Governor of the State of Victoria, by and with the advice of the Executive Council thereof, has by Order made on the 5th day of July, 1966, been pleased to make the under-mentioned appointment, viz.:

## MINES DEPARTMENT.

First Constable JOHN FRANCIS HALLINAN, No. 10855, to act as Mining Registrar at Walwa, in the Corryong Division of the Beechworth Mining District, vice First Constable T. A. O'Halloran, deceased.

J. COLQUHOUN,

Clerk of the Executive Council.

At the Executive Council Chamber,  
Melbourne, 5th July, 1966.

## FORESTS DEPARTMENT.

## APPOINTMENT OF COMMITTEE OF MANAGEMENT OF "MOUNT MACEDON MEMORIAL CROSS RESERVE".

WHEREAS by section 50 of the Forests Act 1958 (No. 6254), it is provided that the Minister of Forests may, on the recommendation of the Forests Commission, appoint any number of persons, not less than three, to be a Committee of Management of any land forming part of any reserved forest, such land being set aside and declared to be a reserve for special purposes, and may remove any of those persons: Now therefore, I, James Charles Murray Balfour, Her Majesty's Acting Minister of Forests for the State of Victoria, on the recommendation of the Forests Commission, do hereby appoint—

A. L. BENALLACK,  
J. A. INCOLL,  
J. A. McCORMACK,  
N. L. ALLANSON,  
R. T. AMOORE,  
C. E. TURNER,  
F. A. M. CADE,  
J. A. GARLICK, and  
J. C. LAWSON,

as members of the Committee of Management, until the 4th day of July, 1969, of the land forming part of the reserved forest in the Parish of Macedon, County of Bourke, described in the accompanying Schedule, and known as "Mount Macedon Memorial Cross Reserve".

## SCHEDULE ABOVE REFERRED TO.

Parish of Macedon, County of Bourke, 10 acres 3 roods 25 perches, being the area shown by pink colour on plan marked 44/933 over S.684, in file of correspondence No. 58/1456 of the Forests Department.

Dated at Melbourne, the 11th day of July, 1966.

JIM BALFOUR,  
Acting Minister of Forests.

## RESIGNATION.

HIS Excellency the Governor of the State of Victoria, by and with the advice of the Executive Council thereof, has by Order made on the 5th day of July, 1966, accepted the resignation of the person named hereunder of the office mentioned, viz.:

## LAW DEPARTMENT.

HAROLD HOWARD CRAVEN WILLIAMS, as a Commissioner for taking Declarations and Affidavits, pursuant to the provisions of the Evidence Act 1958.

J. COLQUHOUN,  
Clerk of the Executive Council.

At the Executive Council Chamber,  
Melbourne, 5th July, 1966.

## ORDERS IN COUNCIL

## COUNTRY ROADS BOARD.

At the Executive Council Chamber, Melbourne, the fifth day of July, 1966.

## PRESENT:

His Excellency the Governor of Victoria.  
Mr. Reid | Mr. Porter.

## ORDER APPROVING OF A DEVIATION FROM A MAIN ROAD IN THE SHIRE OF SOUTH GIPPSLAND.

WHEREAS the Country Roads Board constituted under the Country Roads Act 1958 (No. 6229) has represented to His Excellency the Governor in Council that it appears to it desirable that the deviation hereinafter referred to from the existing Toora-Gunyah road in the Shire of South Gippsland (declared to be a main road under the said Act which declaration was confirmed by the Order in Council published in the Government Gazette of the 19th October, 1932, on page 2387) should be made by the said Board: And whereas the said Board in accordance with the requirements of section 19 of the said cited Act has caused to be prepared a map plan and estimate showing the points between which and on and through what land the said deviation is proposed to be made and the cost of acquiring the land: And whereas on an inspection of the said map and plan and a consideration of the said estimate His Excellency the Governor in Council is satisfied that there are funds legally available for acquiring the land: Now therefore be it known by this present Order that His Excellency the Governor of the State of Victoria with the advice of the Executive Council thereof doth hereby approve of the said road being made, that is to say:—

All those pieces of land in the Parish of Toora, the boundaries of which are as follow:—

- (a) Commencing at an angle in the eastern boundary of the existing Toora-Gunyah road through allotment 16, section B of the said parish, formed by the intersection of lines bearing 181 deg. 17 min. and 169 deg. 5 min.; thence by lines bearing respectively 1 deg. 17 min. 309.5 links, 173 deg. 0 min. 787.9 links, 167 deg. 59 min. 324.3 links, 179 deg. 24½ min. 99.5 links, 204 deg. 25 min. 411.5 links, 8 deg. 31 min. 79.9 links, 26 deg. 19 min. 152.5 links, 29 deg. 42 min. 183 links and 349 deg. 5 min. 905.7 links to the point of commencement.
- (b) Commencing at an angle in the western boundary of the existing Toora-Gunyah road through allotment 16, section B of the said parish, formed by the intersection of lines bearing 29 deg. 42 min. and 349 deg. 5 min.; thence by lines bearing respectively 209 deg. 42 min. 99 links, 2 deg. 27 min. 279 links and 169 deg. 5 min. 196.3 links to the point of commencement.
- (c) Commencing at an angle in the western boundary of the existing Toora-Gunyah road through allotment 16, section B of the said parish, formed by the intersection of lines bearing 31 deg. 9 min. and 8 deg. 31 min.; thence by lines bearing respectively 211 deg. 9 min. 238.7 links, 192 deg. 49 min. 180 links, 216 deg. 32 min. 193.2 links, 228 deg. 41 min. 31.7 links, 37 deg. 34 min. 140.9 links, 21 deg. 11 min. 202.7 links, 21 deg. 1 min. 54.6 links, 21 deg. 10½ min. 419.3 links and 188 deg. 31 min. 188.8 links to the point of commencement.
- (d) Commencing at an angle in the eastern boundary of the existing Toora-Gunyah road through allotment 14, section B of the said parish, formed by the intersection of lines bearing 36 deg. 32 min. and 12 deg. 49 min.; thence by lines bearing respectively 180 deg. 45 min. 436 links, 301 deg. 36 min. 161.8 links, 347 deg. 44 min. 139.2 links, 48 deg. 41 min. 52.2 links and 36 deg. 32 min. 224.9 links to the point of commencement.
- (e) Commencing at an angle in the western boundary of the existing Toora-Gunyah road through allotment 14, section B of the said parish, formed by the intersection of lines bearing 31 deg. 39 min. and 358 deg. 36 min.; thence by lines bearing respectively 211 deg. 39 min.

- 28.3 links, 326 deg. 18 min. 118.6 links, 351 deg. 44½ min. 192.5 links, 121 deg. 36 min. 121.4 links and 178 deg. 36 min. 201.6 links to the point of commencement.
- (f) Commencing at an angle in the eastern boundary of the existing Toora-Gunyah road through allotment 14, section B of the said parish, formed by the intersection of lines bearing 178 deg. 36 min. and 211 deg. 39 min.; thence by lines bearing respectively 358 deg. 36 min. 62.5 links, 148 deg. 45 min. 360.1 links, 280 deg. 58 min. 157 links, 326 deg. 18 min. 153.6 links and 31 deg. 39 min. 103.1 links to the point of commencement.
- (g) Commencing at an angle in the western boundary of the existing Toora-Gunyah road through allotment 14, section B of the said parish, formed by the intersection of lines bearing 23 deg. 36 min. and 350 deg. 39 min.; thence by lines bearing respectively 203 deg. 36 min. 120.7 links, 353 deg. 37½ min. 391.3 links, 336 deg. 40½ min. 291.4 links, 326 deg. 15 min. 226.3 links, 100 deg. 58 min. 24.3 links, 139 deg. 22 min. 149.6 links, 155 deg. 9 min. 418.6 links and 170 deg. 39 min. 260.2 links to the point of commencement.
- (h) Commencing at an angle in the eastern boundary of the existing Toora-Gunyah road through allotment 14, section B of the said parish, formed by the intersection of lines bearing 63 deg. 49 min. and 23 deg. 36 min.; thence by lines bearing respectively 23 deg. 36 min. 186.4 links, 167 deg. 49½ min. 541.3 links, 294 deg. 23 min. 145.2 links, 251 deg. 57 min. 19.1 links, 334 deg. 41 min. 166.8 links, 352 deg. 23½ min. 130 links and 63 deg. 49 min. 55.9 links to the point of commencement.
- (i) Commencing at the intersection of the western boundary of the existing Toora-Gunyah road through allotment 12, section B of the said parish, and the northern boundary of the said allotment; thence by lines bearing respectively 150 deg. 18 min. 164 links, 164 deg. 25 min. 203 links, 191 deg. 43 min. 211 links, 206 deg. 56 min. 156 links, 268 deg. 39 min. 18 links, 10 deg. 18½ min. 290.6 links, 353 deg. 29½ min. 186.7 links, 335 deg. 35 min. 346.6 links, 114 deg. 23 min. 76.3 links and 150 deg. 18 min. 81.3 links to the point of commencement.
- (j) Commencing at an angle in the eastern boundary of the existing Toora-Gunyah road through allotment 12, section B of the said parish, formed by the intersection of lines bearing 206 deg. 56 min. and 268 deg. 39 min.; thence by lines bearing respectively 26 deg. 56 min. 85.5 links, 187 deg. 46 min. 539.9 links, 165 deg. 56 min. 55.9 links, 307 deg. 32 min. 121.5 links, 286 deg. 20 min. 75.4 links, 8 deg. 2½ min. 272.3 links, 16 deg. 7½ min. 151.5 links and 88 deg. 39 min. 109.2 links to the point of commencement.
- (k) Commencing at an angle in the western boundary of the existing Toora-Gunyah road through allotment 12, section B of the said parish, formed by the intersection of lines bearing 334 deg. 8 min. and 323 deg. 20 min.; thence by lines bearing respectively 154 deg. 8 min. 118.8 links, 323 deg. 45½ min. 125.6 links, 325 deg. 15½ min. 394.7 links, 336 deg. 6 min. 36.5 links, 342 deg. 54½ min. 157.5 links, 348 deg. 24 min. 352.7 links, 311 deg. 18 min. 40.6 links, 325 deg. 36 min. 122.9 links, 5 deg. 30 min. 38.9 links, 106 deg. 20 min. 37.3 links, 127 deg. 32 min. 50 links, 141 deg. 4½ min. 131.7 links, 166 deg. 37 min. 60 links, 180 deg. 9 min. 301 links, 165 deg. 36 min. 166 links and 143 deg. 20 min. 439 links to the point of commencement.
- (l) Commencing at an angle in the eastern boundary of the existing Toora-Gunyah road through allotment 12, section B of the said parish, formed by the intersection of lines bearing 334 deg. 8 min. and 323 deg. 20 min.; thence by lines bearing respectively 144 deg. 1 min. 63.1 links, 131 deg. 26 min. 746.8 links, 166 deg. 46½ min. 172.5 links, 314 deg. 5 min. 195 links, 282 deg. 42 min. 132.8 links, 331 deg. 13 min. 25.9 links, 312 deg. 22½ min. 241.6 links and 334 deg. 8 min. 403.2 links to the point of commencement.
- (m) Commencing at an angle in the western boundary of the existing Toora-Gunyah road, through allotment 12, section B of the said parish, formed by the intersection of lines bearing 314 deg. 5 min. and 282 deg. 42 min.; thence by lines bearing respectively 134 deg. 5 min. 138 links, 166 deg. 41 min. 166 links, 195 deg. 25 min. 343.2 links, 159 deg. 5 min. 266 links, 182 deg. 12 min. 241 links, 158 deg. 12 min. 369 links, 195 deg. 25 min. 118 links, 208 deg. 45 min. 78.8 links, 352 deg. 9 min. 676.8 links, 349 deg. 57 min. 349.7 links, 9 deg. 6½ min. 375.7 links, 331 deg. 13 min. 252.1 links and 102 deg. 42 min. 16.1 links to the point of commencement.
- (n) Commencing at an angle in the eastern boundary of the existing Toora-Gunyah road through allotment 12, section B of the said parish, formed by the intersection of lines bearing 195 deg. 25 min. and 159 deg. 5 min.; thence by lines bearing respectively 15 deg. 25 min. 181 links, 174 deg. 53½ min. 393.8 links and 339 deg. 5 min. 233.1 links to the point of commencement.
- (o) Commencing at an angle in the eastern boundary of the existing Toora-Gunyah road through allotment 12, section B of the said parish, formed by the intersection of lines bearing 2 deg. 12 min. and 339 deg. 5 min.; thence by lines bearing respectively 177 deg. 20 min. 126.2 links, 174 deg. 44½ min. 196.5 links, 338 deg. 12 min. 89.1 links and 2 deg. 12 min. 239.2 links to the point of commencement—
- which said pieces of land are particularly delineated and shown coloured red and yellow on survey plans numbered 10434, 10435, 10436 and 10437, lodged in the office of the Country Roads Board.

And the Honorable Murray Victor Porter, Her Majesty's Minister of Public Works for the State of Victoria, shall give the necessary directions herein accordingly.

J. COLQUHOUN,  
Clerk of the Executive Council.

COUNTRY ROADS BOARD.

At the Executive Council Chamber, Melbourne, the  
fifth day of July, 1966.

PRESENT:

His Excellency the Governor of Victoria.  
Mr. Reid | Mr. Porter.

ORDER APPROVING OF A DEVIATION FROM A MAIN ROAD IN THE SHIRE OF BASS.

WHEREAS the Country Roads Board constituted under the *Country Roads Act 1958* (No. 6229) has represented to His Excellency the Governor in Council that it appears to it desirable that deviation hereinafter referred to from the existing Korumburra-Wonthaggi road in the Shire of Bass (declared to be a main road under the said Act which declaration was confirmed by the Order in Council published in the *Government Gazette* of the 25th February, 1931, on page 677) should be made by the said Board: And whereas the said Board in accordance with the requirements of section 19 of the said cited Act has caused to be prepared a map plan and estimate showing the points between which and on and through what land the said deviation is proposed to be made and the cost of acquiring the land: And whereas on an inspection of the said map and plan and a consideration of the said estimate His Excellency the Governor in Council is satisfied that there are funds legally available for acquiring the land: Now therefore be it known by this present Order that His Excellency the Governor of the State of Victoria with the advice of the Executive Council thereof doth hereby approve of the said road being made, that is to say:—

All those pieces of land in the Parish of Wonthaggi North, the boundaries of which are as follow:—

- (a) Commencing at a point on the western boundary of allotment 23 of the said parish, distant 180 deg. 32 min. 681.7 links from the north-western angle of the said allotment; thence by lines bearing respectively 34 deg. 5 min. 488.3 links, 349 deg. 3 min. 35.3 links, 124 deg. 1½ min. 25 links, 50 deg. 13½ min. 139.5 links, 304 deg. 1½ min. 25 links, 94 deg. 31 min. 43.5 links,



65 deg. 1 min. 354.6 links, 90 deg. 32 min. 698.5 links, 260 deg. 18 min. 613.8 links, 240 deg. 0½ min. 511 links, 219 deg. 35 min. 509.1 links, 192 deg. 58 min. 439.3 links and 0 deg. 32 min. 532.8 links to the point of commencement.

- (b) Commencing at a point on the southern boundary of allotment 30 of the said parish, distant 270 deg. 32 min. 584.5 links from the south-eastern angle of the said allotment; thence by lines bearing respectively 270 deg. 32 min. 579 links, 79 deg. 38 min. 450 links, 66 deg. 5 min. 509.5 links, 43 deg. 25 min. 521.4 links, 15 deg. 21 min. 515.8 links, 353 deg. 10 min. 248.8 links, 161 deg. 8 min. 417.6 links, 198 deg. 35 min. 460.7 links, 220 deg. 3 min. 421.4 links, 181 deg. 3 min. 38.9 links, 322 deg. 2½ min. 25 links, 220 deg. 3 min. 78 links, 247 deg. 41½ min. 50 links, 142 deg. 2½ min. 25 links, 284 deg. 52 min. 39.8 links and 247 deg. 41½ min. 406.5 links to the point of commencement.
- (c) Commencing at a point on the western boundary of allotment 29 of the said parish, distant 192 deg. 4 min. 497 links and 161 deg. 8 min. 736.6 links from the north-western angle of the said allotment; thence by lines bearing respectively 9 deg. 18 min. 143.2 links, 28 deg. 36 min. 118.9 links, 170 deg. 20 min. 825.3 links, 258 deg. 21 min. 23.5 links and 341 deg. 8 min. 605.1 links to the point of commencement.
- (d) Commencing at a point on the western boundary of allotment 29 of the said parish, distant 192 deg. 4 min. 497 links and 161 deg. 8 min. 536.6 links from the north-western angle of the said allotment; thence by lines bearing respectively 346 deg. 15 min. 498.9 links, 0 deg. 40 min. 242.1 links, 138 deg. 27 min. 256.5 links, 161 deg. 6 min. 55 links, 170 deg. 20 min. 210.6 links, 177 deg. 55 min. 73.2 links and 208 deg. 36 min. 230 links to the point of commencement.
- (e) Commencing at the north-western angle of allotment 29 of the said parish; thence by lines bearing respectively 12 deg. 4 min. 461 links, 359 deg. 34 min. 345.8 links, 339 deg. 12 min. 289.6 links, 359 deg. 34 min. 730.5 links, 356 deg. 12 min. 565.5 links, 351 deg. 19 min. 638.2 links, 310 deg. 55½ min. 38.1 links, 90 deg. 32 min. 25 links, 7 deg. 30 min. 100.8 links, 270 deg. 32 min. 25 links, 49 deg. 1 min. 37.4 links, 7 deg. 30 min. 731.2 links, 4 deg. 43 min. 387.4 links, 52 deg. 55 min. 134.1 links, 4 deg. 43 min. 451.9 links, 37 deg. 16 min. 47.2 links, 185 deg. 34 min. 1,714 links, 175 deg. 23½ min. 1,330 links, 180 deg. 24 min. 2,008.2 links, 170 deg. 20 min. 69.2 links, 318 deg. 27 min. 199.4 links and 12 deg. 4 min. 138.8 links to the point of commencement.
- (f) Commencing at a point on the eastern boundary of allotment 32 of the said parish, distant 12 deg. 4 min. 298.9 links from the south-eastern angle of the said allotment; thence by lines bearing respectively 0 deg. 40 min. 559.6 links, 159 deg. 12 min. 76.2 links, 179 deg. 34 min. 320 links and 192 deg. 4 min. 172.1 links to the point of commencement.
- (g) Commencing at a point on the northern boundary of allotment 34 of the said parish, distant 269 deg. 19 min. 416.9 links from the north-eastern angle of the said allotment; thence by lines bearing respectively 195 deg. 52 min. 32.1 links, 185 deg. 34 min. 634 links, 307 deg. 16 min. 16.2 links, 5 deg. 39 min. 860.1 links, 22 deg. 35 min. 762 links, 56 deg. 50 min. 472.9 links, 32 deg. 13 min. 576 links, 49 deg. 41 min. 1,401.7 links, 224 deg. 25½ min. 2,430.8 links, 213 deg. 42 min. 408.6 links and 195 deg. 52 min. 503.5 links to the point of commencement.
- (h) Commencing at a point on the northern boundary of allotment 37 of the said parish, distant 269 deg. 19 min. 327 links from the north-eastern angle of the said allotment; thence by lines bearing respectively 212 deg. 13 min. 140.3 links, 236 deg. 50 min. 156.7 links and 45 deg. 13 min. 290.2 links to the point of commencement.
- (i) Commencing at a point on the eastern boundary of allotment 39 of the said parish, distant 209 deg. 56 min. 799 links and 179 deg. 34 min. 517.8 links from the north-eastern angle of the said allotment; thence by lines bearing respectively

179 deg. 34 min. 125.6 links, 204 deg. 10 min. 254.1 links, 229 deg. 41 min. 124 links and 24 deg. 18 min. 480.2 links to the point of commencement—

which said pieces of land are particularly delineated and shown coloured red, yellow and green on survey plans numbered 10322, 10323, 10324, 10386 and 10387, lodged in the office of the Country Roads Board.

And the Honorable Murray Victor Porter, Her Majesty's Minister of Public Works for the State of Victoria, shall give the necessary directions herein accordingly.

J. COLQUHOUN,  
Clerk of the Executive Council.

COUNTRY ROADS BOARD.

At the Executive Council Chamber, Melbourne, the fifth day of July, 1966.

PRESENT:

His Excellency the Governor of Victoria.  
Mr. Reid | Mr. Porter.

ORDER APPROVING OF WIDENING AN EXISTING MAIN ROAD IN THE SHIRE OF BULLA.

WHEREAS the Country Roads Board constituted under the *Country Roads Act 1958* (No. 6229) has represented to His Excellency the Governor in Council that it appears to it desirable that the existing Melbourne-Lancefield road in the Shire of Bulla (declared to be a main road under the said Act which declaration was confirmed by the Order in Council published in the *Government Gazette* of the 27th August, 1915, on page 3122) should be widened by the said Board: And whereas the said Board in accordance with the requirements of section 19 of the said cited Act has caused to be prepared a map plan and estimate showing the points between which and on and through what land the said widening is proposed to be made and the cost of acquiring the land: And whereas on an inspection of the said map and plan and a consideration of the said estimate His Excellency the Governor in Council is satisfied that there are funds legally available for acquiring the land: Now therefore be it known by this present Order that His Excellency the Governor of the State of Victoria with the advice of the Executive Council thereof doth hereby approve of the said road being widened, that is to say:—

All that piece of land in the Parish of Bulla Bulla, the boundaries of which are as follow:—Commencing at the southern angle of allotment 1, section 23 of the said parish; thence by lines bearing respectively 324 deg. 1 min. 821.8 links, 43 deg. 43 min. 324.7 links, 15 deg. 2 min. 396.5 links and 173 deg. 5 min. 1,292 links to the point of commencement—which said piece of land is particularly delineated and shown coloured red on survey plan numbered 10536, lodged in the office of the Country Roads Board.

And the Honorable Murray Victor Porter, Her Majesty's Minister of Public Works for the State of Victoria, shall give the necessary directions herein accordingly.

J. COLQUHOUN,  
Clerk of the Executive Council.

COUNTRY ROADS BOARD.

At the Executive Council Chamber, Melbourne, the fifth day of July, 1966.

PRESENT:

His Excellency the Governor of Victoria.  
Mr. Reid | Mr. Porter.

ORDER APPROVING OF WIDENING AN EXISTING MAIN ROAD IN THE SHIRE OF WARRACKNABEAL.

WHEREAS the Country Roads Board constituted under the *Country Roads Act 1958* (No. 6229) has represented to His Excellency the Governor in Council that it appears to it desirable that the existing Warracknabeal-Rainbow road in the Shire of Warracknabeal (declared to be a main road under the said Act which declaration was

confirmed by the Order in Council published in the *Government Gazette* of the 28th January, 1948, on page 412) should be widened by the said Board: And whereas the said Board in accordance with the requirements of section 19 of the said cited Act has caused to be prepared a map plan and estimate showing the points between which and on and through what land the said widening is proposed to be made and the cost of acquiring the land: And whereas on an inspection of the said map and plan and a consideration of the said estimate His Excellency the Governor in Council is satisfied that there are funds legally available for acquiring the land: Now therefore be it known by this present Order that His Excellency the Governor of the State of Victoria with the advice of the Executive Council thereof doth hereby approve of the said road being widened, that is to say:—

All that piece of land in the Parish of Yellangip, the boundaries of which are as follow:—Commencing at a point on the eastern boundary of allotment 87 of the said parish, distant 332 deg. 12 min. 1,951 links from the south-eastern angle of the said allotment; thence by lines bearing respectively 326 deg. 28 min. 594.2 links, 321 deg. 5 min. 594.2 links, 135 deg. 21 min. 600 links and 152 deg. 12 min. 600 links to the point of commencement—which said piece of land is particularly delineated and shown coloured red on survey plan numbered 10539, lodged in the office of the Country Roads Board.

And the Honorable Murray Victor Porter, Her Majesty's Minister of Public Works for the State of Victoria, shall give the necessary directions herein accordingly.

J. COLQUHOUN,  
Clerk of the Executive Council.

#### COUNTRY ROADS BOARD.

At the Executive Council Chamber, Melbourne, the fifth day of July, 1966.

##### PRESENT:

His Excellency the Governor of Victoria.  
Mr. Reid | Mr. Porter.

#### ORDER APPROVING OF WIDENING AN EXISTING STATE HIGHWAY IN THE SHIRE OF KILMORE.

WHEREAS the Country Roads Board constituted under the *Country Roads Act 1958* (No. 6229) has represented to His Excellency the Governor in Council that it appears to it desirable that the existing Northern Highway in the Shire of Kilmore (declared to be a State highway under the said Act which declaration was confirmed by the Order in Council published in the *Government Gazette* of the 17th December, 1947, on page 6176) should be widened by the said Board: And whereas the said Board in accordance with the requirements of section 19 of the said cited Act has caused to be prepared a map plan and estimate showing the points between which and on and through what land the said widening is proposed to be made and the cost of acquiring the land: And whereas on an inspection of the said map and plan and a consideration of the said estimate His Excellency the Governor in Council is satisfied that there are funds legally available for acquiring the land: Now therefore be it known by this present Order that His Excellency the Governor of the State of Victoria with the advice of the Executive Council thereof doth hereby approve of the said highway being widened, that is to say:—

All that piece of land in the Parish of Moranding, the boundaries of which are as follow:—Commencing at the south-eastern angle of portion 16 of the said parish; thence by lines bearing respectively 149 deg. 17 min. 943.9 links, 325 deg. 33 min. 1,205 links, 331 deg. 54 min. 2,146.7 links and 149 deg. 45 min. 2,403 links to the point of commencement—which said piece of land is particularly delineated and shown coloured red on survey plan numbered 10510, lodged in the office of the Country Roads Board.

And the Honorable Murray Victor Porter, Her Majesty's Minister of Public Works for the State of Victoria, shall give the necessary directions herein accordingly.

J. COLQUHOUN,  
Clerk of the Executive Council.

#### COUNTRY ROADS BOARD.

At the Executive Council Chamber, Melbourne, the fifth day of July, 1966.

##### PRESENT:

His Excellency the Governor of Victoria.  
Mr. Reid | Mr. Porter.

#### ORDER APPROVING OF A DEVIATION FROM A MAIN ROAD IN THE SHIRES OF ELTHAM, HEALESVILLE AND YEA.

WHEREAS the Country Roads Board constituted under the *Country Roads Act 1958* (No. 6229) has represented to His Excellency the Governor in Council that it appears to it desirable that deviation hereinafter referred to from the existing Healesville-Kinglake road in the Shires of Eltham, Healesville and Yea (declared to be a main road under the said Act which declaration was confirmed by the Order in Council published in the *Government Gazette* of the 12st September, 1932, on page 2177) should be made by the said Board: And whereas the said Board in accordance with the requirements of section 19 of the said cited Act has caused to be prepared a map, plan and estimate showing the points between which and on and through what land the said deviation is proposed to be made and the cost of acquiring the land: And whereas on an inspection of the said map and plan and a consideration of the said estimate His Excellency the Governor in Council is satisfied that there are funds legally available for acquiring the land: Now therefore be it known by this present Order that His Excellency the Governor of the State of Victoria with the advice of the Executive Council thereof doth hereby approve of the said road being made, that is to say:—

All those pieces of land in the Parish of Kinglake, the boundaries of which are as follow:—

- (a) Commencing at the eastern angle of allotment 6, section B of the said parish; thence by lines bearing respectively 205 deg. 31 min. 320 links, 226 deg. 31 min. 422.6 links and 37 deg. 29 min. 730.4 links to the point of commencement.
- (b) Commencing at the northern angle of allotment 13, section B of the said parish; thence by lines bearing respectively 64 deg. 2 min. 734 links, 93 deg. 19 min. 497.8 links, 259 deg. 36 min. 787.8 links, 236 deg. 36 min. 387.8 links, 219 deg. 29 min. 413.5 links and 28 deg. 10 min. 433.6 links to the point of commencement.
- (c) Commencing at the south-eastern angle of allotment 16, section B of the said parish; thence by lines bearing respectively 273 deg. 19 min. 327.8 links, 65 deg. 54 min. 408.5 links and 193 deg. 49 min. 191.3 links to the point of commencement.
- (d) Commencing at a point on the western boundary of allotment 22A, section B of the said parish, distant 17 deg. 9 min. 111.8 links from the south-western angle of the said allotment; thence by lines bearing respectively 17 deg. 9 min. 84.2 links, 38 deg. 9 min. 160 links, 74 deg. 51 min. 181 links, 55 deg. 32 min. 253 links, 78 deg. 22 min. 297 links, 110 deg. 50 min. 97 links, 145 deg. 52 min. 145.8 links, 284 deg. 35 min. 254 links, 254 deg. 45 min. 366.1 links and 234 deg. 4 min. 458.5 links to the point of commencement.
- (e) Commencing at the north-eastern angle of allotment 22A, section B of the said parish; thence by lines bearing respectively 94 deg. 31 min. 92 links, 148 deg. 27 min. 158 links, 136 deg. 36 min. 420 links, 43 deg. 6 min. 251.8 links, 128 deg. 39 min. 176.4 links, 184 deg. 31 min. 206.4 links, 138 deg. 37 min. 249 links, 304 deg. 50 min. 558.2 links, 309 deg. 36 min. 712.1 links and 94 deg. 31 min. 86 links to the point of commencement.
- (f) Commencing at the south-eastern angle of allotment 22, section B of the said parish; thence by lines bearing respectively 274 deg. 31 min. 97 links, 325 deg. 52 min. 220 links, 119 deg. 56 min. 400.2 links and 274 deg. 31 min. 127 links to the point of commencement.
- (g) Commencing at an angle in the southern boundary of allotment 23, section B of the said parish, formed by the intersection of lines bearing 136 deg. 36 min. and 43 deg. 6 min.; thence

- by lines bearing respectively 316 deg. 36 min. 304 links, 126 deg. 50 min. 305.3 links and and 223 deg. 6 min. 51.9 links to the point of commencement.
- (h) Commencing at the south-eastern angle of allotment 23, section B of the said parish; thence by lines bearing respectively 318 deg. 37 min. 112 links, 4 deg. 31 min. 67.3 links, 93 deg. 33 min. 102.7 links and 193 deg. 8 min. 148.7 links to the point of commencement.
- (i) Commencing at a point in Crown land, distant 13 deg. 8 min. 148.6 links and 79 deg. 42 min. 112.8 links from the south-eastern angle of allotment 23, section B of the said parish; thence by lines bearing respectively 52 deg. 56½ min. 289.1 links, 180 deg. 37½ min. 288.9 links, 193 deg. 8½ min. 27.3 links, 240 deg. 29½ min. 260.4 links, 332 deg. 30½ min. 86.4 links and 13 deg. 10½ min. 198.1 links to the point of commencement.
- (j) Commencing at an angle in the western boundary of allotment 29, section B of the said parish formed by the intersection of lines bearing 208 deg. 2½ min. and 180 deg. 43½ min.; thence by lines bearing respectively 28 deg. 2½ min. 277.5 links, 20 deg. 47½ min. 214.1 links, 94 deg. 43½ min. 197.6 links, 216 deg. 48½ min. 372.5 links, 203 deg. 10½ min. 428.2 links and 0 deg. 43½ min. 261.9 links to the point of commencement.
- (k) Commencing at a point on the eastern boundary of allotment 30, section B of the said parish, distant 191 deg. 55½ min. 257.5 links and 245 deg. 6½ min. 329 links from the north-eastern angle of the said allotment; thence by lines bearing respectively 198 deg. 37½ min. 245.5 links, 178 deg. 17½ min. 179 links, 227 deg. 27 min. 244 links, 292 deg. 2½ min. 96.6 links, 237 deg. 57½ min. 205.5 links, 274 deg. 43½ min. 68.4 links, 36 deg. 50½ min. 524.9 links and 50 deg. 22½ min. 350.6 links to the point of commencement.
- (l) Commencing at a point on the western boundary of allotment 29, section B of the said parish, distant 192 deg. 12½ min. 252 links from the north-western angle of the said allotment; thence by lines bearing respectively 106 deg. 28½ min. 535.5 links, 137 deg. 58½ min. 552.3 links, 159 deg. 51½ min. 440.3 links, 131 deg. 52½ min. 423.3 links, 103 deg. 55½ min. 553.4 links, 145 deg. 5½ min. 89.7 links, 184 deg. 23½ min. 245 links, 224 deg. 7½ min. 58.8 links, 320 deg. 28½ min. 353 links, 284 deg. 48½ min. 536.4 links, 312 deg. 48½ min. 345.6 links, 343 deg. 7½ min. 450.2 links, 316 deg. 33½ min. 479.7 links, 282 deg. 39½ min. 436.1 links, 245 deg. 42½ min. 413.3 links, 18 deg. 37½ min. 172.2 links, 65 deg. 6½ min. 335.7 links and 12 deg. 12½ min. 100.2 links to the point of commencement—

which said pieces of land are particularly delineated and shown coloured red on survey plans numbered 10511 and 10512, lodged in the office of the Country Roads Board.

And the Honorable Murray Victor Porter, Her Majesty's Minister of Public Works for the State of Victoria, shall give the necessary directions herein accordingly.

J. COLQUHOUN,  
Clerk of the Executive Council.

#### COUNTRY ROADS BOARD.

At the Executive Council Chamber, Melbourne, the fifth day of July, 1966.

PRESENT:

His Excellency the Governor of Victoria.  
Mr. Reid | Mr. Porter.

#### ORDER APPROVING OF WIDENING AN EXISTING STATE HIGHWAY IN THE SHIRE OF AVON.

WHEREAS the Country Roads Board constituted under the Country Roads Act 1958 (No. 6229) has represented to His Excellency the Governor in Council that it appears to it desirable that the existing Princes Highway in the Shire of Avon (declared to be a State highway under the said Act which declaration was confirmed by the Order in Council published in the Government Gazette of the 8th July, 1925, on pages 2371-3) should be widened by the said Board: And whereas the said Board in accordance with the requirements of section 19 of the said

cited Act has caused to be prepared a map plan and estimate showing the points between which and on and through what land the said widening is proposed to be made and the cost of acquiring the land: And whereas on an inspection of the said map and plan and a consideration of the said estimate His Excellency the Governor in Council is satisfied that there are funds legally available for acquiring the land: Now therefore be it known by this present Order that His Excellency the Governor of the State of Victoria with the advice of the Executive Council thereof doth hereby approve of the said highway being widened, that is to say:—

All that piece of land in the Parish of Stratford, the boundaries of which are as follow:—Commencing at a point on the northern boundary of a Public Recreation and Camping Reserve in the said parish, distant 252 deg. 5 min. 4,391.5 links from the north-eastern angle of the said reserve; thence by lines bearing respectively 242 deg. 16 min. 1,662.9 links, 52 deg. 0 min. 825.3 links and 72 deg. 5 min. 863.5 links to the point of commencement—which said piece of land is particularly delineated and shown coloured red on survey plan numbered 10553, lodged in the office of the Country Roads Board.

And the Honorable Murray Victor Porter, Her Majesty's Minister of Public Works for the State of Victoria, shall give the necessary directions herein accordingly.

J. COLQUHOUN,  
Clerk of the Executive Council.

#### COUNTRY ROADS BOARD.

At the Executive Council Chamber, Melbourne, the fifth day of July, 1966.

PRESENT:

His Excellency the Governor of Victoria.  
Mr. Reid | Mr. Porter.

#### ORDER APPROVING OF A NEW ROAD IN THE SHIRE OF BASS.

WHEREAS the Country Roads Board constituted under the Country Roads Act 1958 (No. 6229) has represented to His Excellency the Governor in Council that it appears to it desirable that the access road in the Shire of Bass should be made by the said Board: And whereas the said Board in accordance with the requirements of section 19 of the said cited Act has caused to be prepared a map plan and estimate showing the points between which and on and through what land the said new road is proposed to be made and the cost of acquiring the land: And whereas on an inspection of the said map and plan and a consideration of the said estimate His Excellency the Governor in Council is satisfied that there are funds legally available for acquiring the land: Now therefore be it known by this present Order that His Excellency the Governor of the State of Victoria with the advice of the Executive Council thereof doth hereby approve of the said road being made, that is to say:—

All those pieces of land in the Parish of Wonthaggi North, the boundaries of which are as follow:—

- (a) Commencing at a point in allotment 30 of the said parish, distant 270 deg. 32 min. 53.6 links and 322 deg. 2½ min. 174.6 links from the south-eastern angle of the said allotment; thence by lines bearing respectively 322 deg. 2½ min. 39.5 links, 67 deg. 41½ min. 50 links, 40 deg. 3 min. 78 links, 142 deg. 2½ min. 52.5 links and 236 deg. 46 min. 124.9 links to the point of commencement.

- (b) Commencing at a point in allotment 23 of the said parish, distant 180 deg. 32 min. 66.2 links and 124 deg. 1½ min. 267.8 links from the north-western angle of the said allotment; thence by lines bearing respectively 60 deg. 29 min. 149.6 links, 124 deg. 1½ min. 44.7 links, 230 deg. 13½ min. 139.5 links and 304 deg. 1½ min. 72.4 links to the point of commencement—

which said pieces of land are particularly delineated and shown coloured red and green on survey plans numbered 10322 and 10323, lodged in the office of the Country Roads Board.

And the Honorable Murray Victor Porter, Her Majesty's Minister of Public Works for the State of Victoria, shall give the necessary directions herein accordingly.

J. COLQUHOUN,  
Clerk of the Executive Council.

## COUNTRY ROADS BOARD.

At the Executive Council Chamber, Melbourne, the  
fifth day of July, 1966.

## PRESENT:

His Excellency the Governor of Victoria.  
Mr. Reid | Mr. Porter.

## ORDER APPROVING OF A DEVIATION FROM A MAIN ROAD IN THE SHIRE OF UPPER MURRAY.

WHEREAS the Country Roads Board constituted under the *Country Roads Act 1958* (No. 6229) has represented to His Excellency the Governor in Council that it appears to it desirable that the deviation hereinafter referred to from the existing Upper Murray-road in the Shire of Upper Murray (declared to be a main road under the said Act which declaration was confirmed by the Order in Council published in the *Government Gazette* of the 4th May, 1938, on page 1385) should be made by the said Board: And whereas the said Board in accordance with the requirements of section 19 of the said cited Act has caused to be prepared a map plan and estimate showing the points between which and on and through what land the said deviation is proposed to be made and the cost of acquiring the land: And whereas on an inspection of the said map and plan and a consideration of the said estimate His Excellency the Governor in Council is satisfied that there are funds legally available for acquiring the land: Now therefore be it known by this present Order that His Excellency the Governor of the State of Victoria with the advice of the Executive Council thereof doth hereby approve of the said road being made, that is to say:—

All those pieces of land in the Parish of Towong, the boundaries of which are as follow:—

- (a) Commencing at a point on the south-eastern boundary of allotment 6, section 11 of the said parish, distant 230 deg. 18 min. 840.1 links from the eastern angle of the said allotment; thence by lines bearing respectively 230 deg. 18 min. 336.2 links, 35 deg. 43 min. 408.9 links, 15 deg. 57 min. 351.4 links, 353 deg. 48 min. 426.3 links, 147 deg. 15 min. 301.9 links and 197 deg. 14 min. 654.4 links to the point of commencement.
- (b) Commencing at a point on the south-western boundary of allotment 3b, section 11 of the said parish, distant 140 deg. 12 min. 395.8 links from the western angle of the said allotment; thence by lines bearing respectively 140 deg. 12 min. 1,229.4 links, 290 deg. 56 min. 306.8 links, 320 deg. 12 min. 892.5 links and 25 deg. 26 min. 165.2 links to the point of commencement.
- (c) Commencing at a point on the south-western boundary of allotment 2, section 11 of the said parish, distant 320 deg. 19 min. 570 links from the southern angle of the said allotment; thence by lines bearing respectively 320 deg. 19 min. 200 links, 357 deg. 15 min. 150 links and 156 deg. 3 min. 332.3 links to the point of commencement.
- (d) Commencing at a point on the western boundary of allotment 2, section 11 of the said parish, distant 320 deg. 19 min. 770 links and 357 deg. 15 min. 708.8 links from the southern angle of the said allotment; thence by lines bearing respectively 357 deg. 15 min. 441.2 links, 44 deg. 48 min. 416 links, 65 deg. 30 min. 160.6 links and 207 deg. 31 min. 904.8 links to the point of commencement.
- (e) Commencing at a point on the eastern boundary of allotment 2a, section 11 of the said parish, distant 150 deg. 1 min. 293 links and 155 deg. 3 min. 444.8 links from the northern angle of the said allotment; thence by lines bearing respectively 155 deg. 3 min. 150.2 links, 189 deg. 34 min. 892 links, 166 deg. 35 min. 473 links, 182 deg. 34 min. 504 links, 245 deg. 30 min. 205 links, 9 deg. 44 min. 598.2 links, 358 deg. 42 min. 550.1 links and 5 deg. 54 min. 929.7 links to the point of commencement.
- (f) Commencing at an angle in the western boundary of allotment 2, section 11 of the said parish, formed by the intersection of lines bearing 166 deg. 35 min. and 182 deg. 34 min.; thence by lines bearing respectively 346 deg. 35 min. 464 links, 9 deg. 34 min. 907 links, 335 deg.

3 min. 648 links, 330 deg. 1 min. 423 links, 340 deg. 58 min. 756.8 links, 334 deg. 37 min. 384.7 links, 89 deg. 23 min. 271.9 links, 173 deg. 31 min. 301.1 links, 160 deg. 1 min. 800.8 links, 138 deg. 43 min. 400.3 links, 165 deg. 35 min. 499.4 links, 176 deg. 52 min. 591.8 links, 179 deg. 46 min. 565 links and 201 deg. 48 min. 402.1 links to the point of commencement.

- (g) Commencing at the south-western angle of allotment 1b, section 11 of the said parish; thence by lines bearing respectively 24 deg. 46 min. 92 links, 339 deg. 4 min. 408 links, 326 deg. 14 min. 567 links, 21 deg. 3 min. 324 links, 144 deg. 46 min. 402.5 links, 156 deg. 51 min. 742.5 links, 173 deg. 31 min. 225.7 links and 269 deg. 23 min. 243.6 links to the point of commencement.
- (h) Commencing at the eastern angle of allotment 1a, section 11 of the said parish; thence by lines bearing respectively 135 deg. 31 min. 200 links, 163 deg. 14 min. 391 links, 208 deg. 37 min. 81.2 links, 327 deg. 12 min. 493.7 links, 313 deg. 38 min. 348.2 links, 95 deg. 32 min. 266 links and 135 deg. 31 min. 58 links to the point of commencement—

which said pieces of land are particularly delineated and shown coloured red and yellow on survey plans numbered 10392 and 10393, lodged in the office of the Country Roads Board.

And the Honorable Murray Victor Porter, Her Majesty's Minister of Public Works for the State of Victoria, shall give the necessary directions herein accordingly.

J. COLQUHOUN,  
Clerk of the Executive Council.

## COUNTRY ROADS BOARD.

At the Executive Council Chamber, Melbourne, the  
fifth day of July, 1966.

## PRESENT:

His Excellency the Governor of Victoria.  
Mr. Reid | Mr. Porter.

## DECLARATION OF THE WIDENING OF THE CALDER HIGHWAY IN THE SHIRE OF WYCHEPROOF.

WHEREAS by sections 21 and 74 of the *Country Roads Act 1958* (No. 6229) it is amongst other things enacted that when the Country Roads Board under the provisions of the *Country Roads Act* has taken the land necessary for constructing the highway or deviation or widening it shall as soon as it thinks such highway or deviation or widening is fit to be used as a public highway by Resolution declare the highway or deviation or widening to be a State highway or part thereof and that upon publication in the *Government Gazette* of the Order of the Governor in Council confirming such Resolution such highway or deviation or widening shall thereupon be a State highway or a part thereof within the meaning of the said Act: And whereas the said Board has by Resolution declared the highway on the land described in the Schedule to such Resolution to be part of a State highway: Now therefore His Excellency the Governor of the State of Victoria by and with the advice of the Executive Council thereof doth hereby confirm the said Resolution.

## Resolution for Declaration of the Widening of a State Highway under the Country Roads Act.

Whereas the land the site of the highway the course of which is below set out was taken by the Board under the provisions of the *Country Roads Act* for the purpose of widening the State highway aforesaid which widening has now been laid out and formed on the same: And whereas the said Board (being the Country Roads Board incorporated under the said Act) thinks that the widening aforesaid is fit to be used as part of a public highway such Board at a meeting now holden doth by this Resolution hereby declare the same as described in the Schedule hereto with the commencing and terminating points thereof respectively specified to be part of the State highway within the meaning and for the purposes of the *Country Roads Act*.

## SCHEDULE.

## Shire of Wycheproof.

3. *Calder Highway*.—All that piece of land in the Parish of Bimbourie, the boundaries of which are as follow:—Commencing at the south-western angle of allotment 72 of the said parish; thence by lines bearing respectively 356 deg. 47 min. 310.6 links, 166 deg. 7 min. 324.3 links and 274 deg. 30 min. 60.6 links to the point of commencement—which said piece of land is particularly delineated and shown coloured red on survey plan numbered 8469, lodged in the office of the Country Roads Board.

The common seal of the Country Roads Board was hereto affixed, at Kew, this twenty-seventh day of June, One thousand nine hundred and sixty-six, in the presence of—

(SEAL) I. J. O'DONNELL, Chairman.  
F. WEST, Member.  
N. L. ALLANSON, Secretary.

And the Honorable Murray Victor Porter, Her Majesty's Minister of Public Works for the State of Victoria, shall give the necessary directions herein accordingly.

J. COLQUHOUN,  
Clerk of the Executive Council.

## COUNTRY ROADS BOARD.

At the Executive Council Chamber, Melbourne, the fifth day of July, 1966.

## PRESENT:

His Excellency the Governor of Victoria.  
Mr. Reid | Mr. Porter.

## ORDER APPROVING OF WIDENING AN EXISTING MAIN ROAD IN THE SHIRE OF BERWICK.

WHEREAS the Country Roads Board constituted under the Country Roads Act 1958 (No. 6229) has represented to His Excellency the Governor in Council that it appears to it desirable that the existing Gembrook-road in the Shire of Berwick (declared to be a main road under the said Act which declaration was confirmed by the Order in Council published in the *Government Gazette* of the 14th January, 1914, on page 91) should be widened by the said Board: And whereas the said Board in accordance with the requirements of section 19 of the said cited Act has caused to be prepared a map plan and estimate showing the points between which and on and through what land the said widening is proposed to be made and the cost of acquiring the land: And whereas on an inspection of the said map and plan and a consideration of the said estimate His Excellency the Governor in Council is satisfied that there are funds legally available for acquiring the land: Now therefore be it known by this present Order that His Excellency the Governor of the State of Victoria with the advice of the Executive Council thereof doth hereby approve of the said road being widened, that is to say:—

All those pieces of land in the Parish of Gembrook, the boundaries of which are as follow:—

- Commencing at the south-eastern angle of allotment 87 of the said parish; thence by lines bearing respectively 259 deg. 59 min. 100 links, 59 deg. 3 min. 186.8 links and 218 deg. 8 min. 100 links to the point of commencement.
- Commencing at a point on the eastern boundary of allotment 87 of the said parish, distant 190 deg. 59 min. 1,418.1 links from the north-eastern angle of the said allotment; thence by lines bearing respectively 190 deg. 59 min. 727.9 links, 265 deg. 24 min. 101 links, 218 deg. 8 min. 80 links, 16 deg. 28 min. 510.7 links and 25 deg. 57 min. 329.1 links to the point of commencement.
- Commencing at an angle in the southern boundary of the existing Gembrook-road through allotment 20F of the said parish, formed by the intersection of lines bearing 268 deg. 59 min. and 224 deg. 39 min.; thence by lines bearing respectively 88 deg. 59 min. 105 links, 250 deg. 19 min. 105.9 links, 240 deg. 4 min. 103.4 links and 44 deg. 39 min. 120 links to the point of commencement.
- Commencing at an angle in the southern boundary of the existing Gembrook-road through allotment 20F of the said parish, formed by the intersection of lines bearing 300 deg. 23 min.

and 268 deg. 59 min.; thence by lines bearing respectively 120 deg. 23 min. 346.1 links, 110 deg. 25 min. 301.6 links, 119 deg. 44 min. 219.2 links, 123 deg. 10 min. 456.4 links, 278 deg. 50 min. 198.8 links, 285 deg. 42½ min. 173.1 links, 305 deg. 6½ min. 592.2 links, 304 deg. 9 min. 302 links, 290 deg. 48½ min. 140.3 links and 88 deg. 59 min. 75 links to the point of commencement.

- Commencing at the intersection of the northern boundary of the existing Gembrook-road through allotment 20F of the said parish, with the eastern boundary of the said allotment; thence by lines bearing respectively 281 deg. 48 min. 20.2 links, 303 deg. 10 min. 201.5 links, 41 deg. 32½ min. 212.4 links, 10 deg. 1 min. 157.7 links, 160 deg. 32 min. 348.1 links, 183 deg. 12 min. 73.6 links, 247 deg. 53 min. 79.2 links and 281 deg. 48 min. 20 links to the point of commencement.
- Commencing at a point on the eastern boundary of allotment 20F of the said parish, distant 11 deg. 11 min. 1,190 links from the south-eastern angle of the said allotment; thence by lines bearing respectively 340 deg. 32 min. 267.8 links, 9 deg. 21 min. 131.9 links, 42 deg. 43 min. 90 links, 205 deg. 22 min. 144 links, 175 deg. 31 min. 119.5 links and 163 deg. 30 min. 208.1 links to the point of commencement.
- Commencing at a point in allotment 20G of the said parish, distant 191 deg. 11 min. 821.4 links and 79 deg. 7 min. 98.7 links from the north-western angle of the said allotment; thence by lines bearing respectively 54 deg. 3 min. 254.2 links, 189 deg. 38 min. 115 links and 259 deg. 7 min. 190 links to the point of commencement.
- Commencing at a point on the northern boundary of allotment 20G of the said parish, distant 76 deg. 28 min. 370 links and 93 deg. 47 min. 110 links from the north-western angle of the said allotment; thence by lines bearing respectively 93 deg. 47 min. 337 links, 75 deg. 8 min. 308 links, 59 deg. 13 min. 385.5 links, 235 deg. 18 min. 490 links, 255 deg. 22 min. 334.9 links, 245 deg. 53½ min. 204.9 links, 215 deg. 34½ min. 174.6 links, 193 deg. 9 min. 296.6 links, 205 deg. 40½ min. 323.7 links, 9 deg. 38 min. 258.7 links, 0 deg. 51 min. 268.9 links and 28 deg. 17 min. 444.9 links to the point of commencement.
- Commencing at an angle in the eastern boundary of allotment 20A of the said parish, formed by the intersection of lines bearing 59 deg. 4 min. and 32 deg. 50 min.; thence by lines bearing respectively 212 deg. 50 min. 159.4 links, 239 deg. 4 min. 190 links and 47 deg. 7 min. 340.3 links to the point of commencement.
- Commencing at the northern angle of allotment 21H of the said parish; thence by lines bearing respectively 100 deg. 49 min. 80 links, 267 deg. 55 min. 75.8 links, 245 deg. 48 min. 249.7 links, 222 deg. 3 min. 106 links, 32 deg. 40 min. 110 links and 65 deg. 49 min. 259.3 links to the point of commencement—

which said pieces of land are particularly delineated and shown coloured red on survey plans numbered 10477 and 10478, lodged in the office of the Country Roads Board.

And the Honorable Murray Victor Porter, Her Majesty's Minister of Public Works for the State of Victoria, shall give the necessary directions herein accordingly.

J. COLQUHOUN,  
Clerk of the Executive Council.

## COUNTRY ROADS BOARD.

At the Executive Council Chamber, Melbourne, the fifth day of July, 1966.

## PRESENT:

His Excellency the Governor of Victoria.  
Mr. Reid | Mr. Porter.

## DECLARATION OF THE WIDENING OF CORANGAMITE LAKE ROAD IN THE SHIRE OF COLAC.

WHEREAS by section 21 of the Country Roads Act 1958 (No. 6229) it is amongst other things enacted that when the Country Roads Board under the provisions of

the Country Roads Act has taken the land necessary for constructing the road or deviation or widening it shall as soon as it thinks such road or deviation or widening is fit to be used as a public highway by Resolution declare the road or deviation or widening to be a main road or part thereof and that upon publication in the *Government Gazette* of the Order of the Governor in Council confirming such Resolution such road or deviation or widening shall thereupon be a main road or a part thereof within the meaning of the said Act: And whereas the said Board has by Resolution declared the road on the land described in the Schedule to such Resolution to be part of a main road: Now therefore His Excellency the Governor of the State of Victoria by and with the advice of the Executive Council thereof doth hereby confirm the said Resolution.

*Resolution for Declaration of the Widening of a Main Road under the Country Roads Act.*

Whereas the land the site of the road the course of which is below set out was taken by the Board under the provisions of the Country Roads Act for the purpose of widening the main road aforesaid which widening has now been laid out and formed on the same: And whereas the said Board (being the Country Roads Board incorporated under the said Act) thinks that the widening aforesaid is fit to be used as part of a public highway such Board at a meeting now holden doth by this Resolution hereby declare the same as described in the Schedule hereto with the commencing and terminating points thereof respectively specified to be part of the main road within the meaning and for the purposes of the Country Roads Act.

SCHEDULE.

*Shire of Colac.*

20. *Corangamite Lake road (3720).*—All that piece of land in the Parish of Nalangil, the boundaries of which are as follow:—Commencing at a point on the western boundary of lot 52 on plan of subdivision numbered 984 lodged in the Office of Titles and being part of Crown section 4 of the said parish, the said point being distant 179 deg. 45 min. 680.5 links from the north-western angle of the said lot; thence by lines bearing respectively 169 deg. 32 min. 222.6 links, 327 deg. 30 min. 74.0 links and 359 deg. 45 min. 156.5 links to the point of commencement—which said piece of land is particularly delineated and shown coloured red on survey plan numbered 6053, lodged in the office of the Country Roads Board.

The common seal of the Country Roads Board was hereto affixed, at Kew, this twenty-seventh day of June, One thousand nine hundred and sixty-six, in the presence of—

(SEAL) I. J. O'DONNELL, Chairman.  
F. WEST, Member.  
N. L. ALLANSON, Secretary.

And the Honorable Murray Victor Porter, Her Majesty's Minister of Public Works for the State of Victoria, shall give the necessary directions herein accordingly.

J. COLQUHOUN,  
Clerk of the Executive Council.

COUNTRY ROADS BOARD.

*At the Executive Council Chamber, Melbourne, the fifth day of July, 1966.*

PRESENT:

His Excellency the Governor of Victoria.  
Mr. Reid | Mr. Porter.

DECLARATION OF THE WIDENING OF GEELONG-BACCHUS MARSH ROAD IN THE SHIRE OF CORIO.

WHEREAS by section 21 of the *Country Roads Act 1958* (No. 6229) it is amongst other things enacted that when the Country Roads Board under the provisions of the Country Roads Act has taken the land necessary for constructing the road or deviation or widening it shall as soon as it thinks such road or deviation or widening is fit to be used as a public highway by Resolution declare the road or deviation or widening to be a main road or part thereof and that upon publication in the *Government Gazette* of the Order of the Governor in Council confirming such Resolution such road or deviation or widening shall thereupon be a main road or a part thereof within the

meaning of the said Act: And whereas the said Board has by Resolution declared the road on the land described in the Schedule to such Resolution to be part of a main road: Now therefore His Excellency the Governor of the State of Victoria by and with the advice of the Executive Council thereof doth hereby confirm the said Resolution.

*Resolution for Declaration of the Widening of a Main Road under the Country Roads Act.*

Whereas the land the site of the road the course of which is below set out was taken by the Board under the provisions of the Country Roads Act for the purpose of widening the main road aforesaid which widening has now been laid out and formed on the same: And whereas the said Board (being the Country Roads Board incorporated under the said Act) thinks that the widening aforesaid is fit to be used as part of a public highway such Board at a meeting now holden doth by this Resolution hereby declare the same as described in the Schedule hereto with the commencing and terminating points thereof respectively specified to be part of the main road within the meaning and for the purposes of the Country Roads Act.

SCHEDULE.

*Shire of Corio.*

2. *Geelong-Bacchus Marsh road (3802).*—All that piece of land in the Parish of Lara, the boundaries of which are as follow:—Commencing at an angle in the eastern boundary of the existing Geelong-Bacchus Marsh road through allotment 47 of the said parish, formed by the intersection of lines bearing 219 deg. 26 min. and 151 deg. 40 min.; thence by lines bearing respectively 39 deg. 26 min. 158.1 links, 38 deg. 19½ min. 157.1 links, 188 deg. 46 min. 214.9 links, 184 deg. 35 min. 296 links and 331 deg. 40 min. 297.8 links to the point of commencement—which said piece of land is particularly delineated and shown coloured red and yellow on survey plan numbered 8356, lodged in the office of the Country Roads Board.

The common seal of the Country Roads Board was hereto affixed, at Kew, this twenty-seventh day of June, One thousand nine hundred and sixty-six, in the presence of—

(SEAL) I. J. O'DONNELL, Chairman.  
F. WEST, Member.  
N. L. ALLANSON, Secretary.

And the Honorable Murray Victor Porter, Her Majesty's Minister of Public Works for the State of Victoria, shall give the necessary directions herein accordingly.

J. COLQUHOUN,  
Clerk of the Executive Council.

COUNTRY ROADS BOARD.

*At the Executive Council Chamber, Melbourne, the fifth day of July, 1966.*

PRESENT:

His Excellency the Governor of Victoria.  
Mr. Reid | Mr. Porter.

DECLARATION OF THE WIDENING OF RAINBOW-BEULAH-BIRCHIP ROAD IN THE SHIRE OF KARKAROO.

WHEREAS by section 21 of the *Country Roads Act 1958* (No. 6229) it is amongst other things enacted that when the Country Roads Board under the provisions of the Country Roads Act has taken the land necessary for constructing the road or deviation or widening it shall as soon as it thinks such road or deviation or widening is fit to be used as a public highway by Resolution declare the road or deviation or widening to be a main road or part thereof and that upon publication in the *Government Gazette* of the Order of the Governor in Council confirming such Resolution such road or deviation or widening shall thereupon be a main road or a part thereof within the meaning of the said Act: And whereas the said Board has by Resolution declared the road on the land described in the Schedule to such Resolution to be part of a main road: Now therefore His Excellency the Governor of the State of Victoria by and with the advice of the Executive Council thereof doth hereby confirm the said Resolution.

*Resolution for Declaration of the Widening of a Main Road under the Country Roads Act.*

Whereas the land the site of the road the course of which is below set out was taken by the Board under the provisions of the Country Roads Act for the purpose of widening the main road aforesaid which widening has now been laid out and formed on the same: And whereas the said Board (being the Country Roads Board incorporated under the said Act) thinks that the widening aforesaid is fit to be used as part of a public highway such Board at a meeting now holden doth by this Resolution hereby declare the same as described in the Schedule hereto with the commencing and terminating points thereof respectively specified to be part of the main road within the meaning and for the purposes of the Country Roads Act.

SCHEDULE.

*Shire of Karkaroc.*

4. *Rainbow-Beulah-Birchip road (8204).*—All that piece of land in the Parish of Beulah, the boundaries of which are as follow:—Commencing at the north-eastern angle of allotment 37 of the said parish; thence by lines bearing respectively 191 deg. 10 min. 165.7 links, 290 deg. 59 min. 217 links, 279 deg. 37 min. 507.8 links and 90 deg. 0 min. 735.4 links to the point of commencement—which said piece of land is particularly delineated and shown coloured red on survey plan numbered 9601, lodged in the office of the Country Roads Board.

The common seal of the Country Roads Board was hereto affixed, at Kew, this twenty-seventh day of June, One thousand nine hundred and sixty-six, in the presence of—

(SEAL) I. J. O'DONNELL, Chairman.  
F. WEST, Member.  
N. L. ALLANSON, Secretary.

And the Honorable Murray Victor Porter, Her Majesty's Minister of Public Works for the State of Victoria, shall give the necessary directions herein accordingly.

J. COLQUHOUN,  
Clerk of the Executive Council.

COUNTRY ROADS BOARD.

*At the Executive Council Chamber, Melbourne, the fifth day of July, 1966.*

PRESENT:

His Excellency the Governor of Victoria.  
Mr. Reid | Mr. Porter.

DECLARATION OF THE WIDENING OF THE NEPEAN HIGHWAY IN THE CITY OF MORDIALLOC.

WHEREAS by sections 21 and 74 of the *Country Roads Act 1958 (No. 6229)* it is amongst other things enacted that when the Country Roads Board under the provisions of the Country Roads Act has taken the land necessary for constructing the highway or deviation or widening it shall as soon as it thinks such highway or deviation or widening is fit to be used as a public highway by Resolution declare the highway or deviation or widening to be a State highway or part thereof and that upon publication in the *Government Gazette* of the Order of the Governor in Council confirming such Resolution such highway or deviation or widening shall thereupon be a State highway or a part thereof within the meaning of the said Act: And whereas the said Board has by Resolution declared the highway on the land described in the Schedule to such Resolution to be part of a State highway: Now therefore His Excellency the Governor of the State of Victoria by and with the advice of the Executive Council thereof doth hereby confirm the said Resolution.

*Resolution for Declaration of the Widening of a State Highway under the Country Roads Act.*

Whereas the land the site of the highway the course of which is below set out was taken by the Board under the provisions of the Country Roads Act for the purpose of widening the State highway aforesaid which widening has now been laid out and formed on the same: And whereas the said Board (being the Country Roads Board incorporated under the said Act) thinks that the widening aforesaid is fit to be used as part of a public highway

such Board at a meeting now holden doth by this Resolution hereby declare the same as described in the Schedule hereto with the commencing and terminating points thereof respectively specified to be part of the State highway within the meaning and for the purposes of the Country Roads Act.

SCHEDULE.

*City of Mordialloc.*

16. *Nepean Highway.*—All that piece of land in the City and Parish of Mordialloc, the boundaries of which are as follow:—Commencing at the north-western angle of lot 5 on plan of subdivision numbered 21419, lodged in the office of Titles and being part of allotment 8, section 1, of the said City; thence by lines bearing respectively 70 deg. 4 min. 15 feet, 208 deg. 4 min. 22 ft. 3¼ in. and 346 deg. 4 min. 15 feet to the point of commencement—which said piece of land is particularly delineated and shown coloured red on survey plan numbered 9895, lodged in the office of the Country Roads Board.

The common seal of the Country Roads Board was hereto affixed, at Kew, this twenty-seventh day of June, One thousand nine hundred and sixty-six, in the presence of—

(SEAL) I. J. O'DONNELL, Chairman.  
F. WEST, Member.  
N. L. ALLANSON, Secretary.

And the Honorable Murray Victor Porter, Her Majesty's Minister of Public Works for the State of Victoria, shall give the necessary directions herein accordingly.

J. COLQUHOUN,  
Clerk of the Executive Council.

COUNTRY ROADS BOARD.

*At the Executive Council Chamber, Melbourne, the fifth day of July, 1966.*

PRESENT:

His Excellency the Governor of Victoria.  
Mr. Reid | Mr. Porter.

ORDER APPROVING OF A DEVIATION FROM A MAIN ROAD IN THE SHIRE OF KORUMBURRA.

WHEREAS the Country Roads Board constituted under the *Country Roads Act 1958 (No. 6229)* has represented to His Excellency the Governor in Council that it appears to it desirable that deviation hereinafter referred to from the existing Korumburra-Warragul road in the Shire of Korumburra (declared to be a main road under the said Act which declaration was confirmed by the Order in Council published in the *Government Gazette* of the 14th January, 1914, on page 93) should be made by the said Board: And whereas the said Board in accordance with the requirements of section 19 of the said cited Act has caused to be prepared a map, plan and estimate showing the points between which and on and through what land the said deviation is proposed to be made and the cost of acquiring the land: And whereas on an inspection of the said map and plan and a consideration of the said estimate His Excellency the Governor in Council is satisfied that there are funds legally available for acquiring the land: Now therefore be it known by this present Order that His Excellency the Governor of the State of Victoria with the advice of the Executive Council thereof doth hereby approve of the said road being made, that is to say:—

All those pieces of land in the Parish of Korumburra, the boundaries of which are as follow:—

- (a) Commencing at the eastern angle of allotment 23A of the said parish; thence by lines bearing respectively 233 deg. 40 min. 159.2 links, 32 deg. 34 min. 348.5 links and 194 deg. 57 min. 197.5 links to the point of commencement.
- (b) Commencing at a point on the eastern boundary of allotment 19E of the said parish, distant 45 deg. 27 min. 52.2 links from the south-eastern angle of the said allotment; thence by lines bearing respectively 14 deg. 57 min. 881.5 links, 186 deg. 24 min. 178.8 links, 195 deg. 29¼ min. 600.1 links, 125 deg. 47 min. 35.6 links and 225 deg. 27 min. 106.8 links to the point of commencement.

- (c) Commencing at an angle in the western boundary of the existing Korumburra—Warragul road through allotment 19E of the said parish, formed by the intersection of lines bearing 14 deg. 57 min. and 322 deg. 24 min.; thence by lines bearing respectively 194 deg. 57 min. 495.3 links, 9 deg. 53 min. 349.2 links, 354 deg. 45 min. 253.9 links and 142 deg. 24 min. 149.2 links to the point of commencement.
- (d) Commencing at an angle in the eastern boundary of the existing Korumburra—Warragul road through allotment 19E of the said parish, formed by the intersection of lines bearing 177 deg. 23 min. and 163 deg. 12 min.; thence by lines bearing respectively 357 deg. 23 min. 31.9 links, 152 deg. 17 min. 488.4 links, 167 deg. 17 min. 198.7 links, 322 deg. 24 min. 242.6 links and 343 deg. 12 min. 420.2 links to the point of commencement.
- (e) Commencing at a point on the eastern boundary of allotment 19E of the said parish, distant 155 deg. 13 min. 974.4 links from the north-eastern angle of the said allotment; thence by lines bearing respectively 136 deg. 51 min. 479.8 links, 177 deg. 23 min. 385 links and 334 deg. 48 min. 811.9 links to the point of commencement.
- (f) Commencing at an angle in the western boundary of allotment 19D of the said parish, formed by the intersection of lines bearing 155 deg. 13 min. and 136 deg. 51 min.; thence by lines bearing respectively 335 deg. 13 min. 715.3 links, 150 deg. 1 min. 587.2 links, 158 deg. 46 min. 245.6 links and 316 deg. 51 min. 120.7 links to the point of commencement.
- (g) Commencing at the north-eastern angle of allotment 19E of the said parish; thence by lines bearing respectively 155 deg. 13 min. 614.4 links, 328 deg. 45 min. 311.1 links, 311 deg. 3 min. 215.5 links, 297 deg. 13 min. 236.8 links, 274 deg. 54 min. 268.3 links, 77 deg. 57 min. 233.6 links and 95 deg. 23 min. 317.2 links to the point of commencement.
- (h) Commencing at a point on the southern boundary of allotment 19G of the said parish, distant 111 deg. 39 min. 83 links from the south-western angle of the said allotment; thence by lines bearing respectively 86 deg. 55½ min. 533.2 links, 81 deg. 29 min. 279.4 links, 257 deg. 57 min. 655 links and 291 deg. 39 min. 181 links to the point of commencement.
- (i) Commencing at the north-western angle of allotment 19E of the said parish; thence by lines bearing respectively 111 deg. 39 min. 65.6 links, 281 deg. 55 min. 164.5 links, 296 deg. 48 min. 299 links, 327 deg. 7 min. 277.7 links, 343 deg. 44 min. 228.5 links, 357 deg. 27 min. 157.7 links, 168 deg. 11 min. 285.3 links, 153 deg. 44 min. 369 links, 111 deg. 29 min. 287 links and 111 deg. 36 min. 107.2 links to the point of commencement.
- (j) Commencing at a point on the southern boundary of allotment 18B of the said parish, distant 291 deg. 29 min. 21.5 links from the south-eastern angle of the said allotment; thence by lines bearing respectively 291 deg. 29 min. 188 links, 333 deg. 44 min. 317.7 links, 348 deg. 11 min. 1,338.5 links, 11 deg. 44 min. 434.4 links, 170 deg. 42 min. 26.8 links, 193 deg. 29 min. 207.9 links, 175 deg. 55 min. 475.5 links, 169 deg. 31½ min. 838.4 links, 161 deg. 24 min. 342.5 links, 140 deg. 7 min. 236.8 links and 119 deg. 32 min. 112.7 links to the point of commencement.
- (k) Commencing at an angle in the western boundary of the existing Korumburra—Warragul road through allotment 18 of the said parish, formed by the intersection of lines bearing 11 deg. 44 min. and 344 deg. 0 min.; thence by lines bearing respectively 191 deg. 44 min. 249.9 links, 357 deg. 22 min. 348.6 links, 345 deg. 19 min. 372.5 links, 152 deg. 25 min. 135.1 links and 164 deg. 0 min. 358 links to the point of commencement.
- (l) Commencing at a point distant 125 deg. 14 min. 774.5 links and 152 deg. 25 min. 198 links from the north-western angle of allotment 18A of the said parish; thence by lines bearing respectively 143 deg. 4 min. 164.8 links, 159 deg. 15 min. 225.3 links and 332 deg. 25 min. 386.3 links to the point of commencement.
- (m) Commencing at a point on the north-eastern boundary of allotment 18 of the said parish, distant 90 deg. 10 min. 2,333.7 links and 125 deg. 14 min. 600 links from the north-western angle of the said allotment; thence by lines bearing respectively 125 deg. 14 min. 292 links, 152 deg. 25 min. 173.8 links, 317 deg. 44 min. 200 links and 313 deg. 24 min. 253.9 links to the point of commencement.
- (n) Commencing at the north-western angle of allotment 18A of the said parish; thence by lines bearing respectively 305 deg. 57 min. 619.2 links, 316 deg. 53 min. 313 links, 352 deg. 46 min. 422.5 links, 342 deg. 53 min. 320 links, 321 deg. 42 min. 451 links, 345 deg. 27 min. 430.3 links, 158 deg. 47½ min. 436 links, 147 deg. 43½ min. 430.6 links, 142 deg. 53 min. 160.1 links, 163 deg. 15 min. 666 links, 146 deg. 17 min. 219.8 links, 127 deg. 5 min. 446.5 links and 136 deg. 5 min. 138.2 links to the point of commencement.
- (o) Commencing at an angle in the eastern boundary of allotment 16c of the said parish, formed by the intersection of lines bearing 342 deg. 53 min. and 321 deg. 42 min.; thence by lines bearing respectively 162 deg. 53 min. 168.5 links, 329 deg. 50 min. 430.6 links and 141 deg. 42 min. 269.2 links to the point of commencement.
- (p) Commencing at an angle in the eastern boundary of allotment 16c of the said parish, formed by the intersection of lines bearing 345 deg. 27 min. and 316 deg. 56 min.; thence by lines bearing respectively 165 deg. 27 min. 431.2 links, 330 deg. 43 min. 79.6 links, 347 deg. 12 min. 306.3 links, 341 deg. 29 min. 78.2 links and 136 deg. 56 min. 34.1 links to the point of commencement.
- (q) Commencing at the south-eastern angle of allotment 16B of the said parish; thence by lines bearing respectively 303 deg. 34 min. 82.8 links, 36 deg. 25 min. 40.5 links and 150 deg. 12 min. 90.3 links to the point of commencement.
- (r) Commencing at the north-western angle of allotment 16F of the said parish; thence by lines bearing respectively 12 deg. 39 min. 235.2 links, 59 deg. 10 min. 345 links, 89 deg. 34 min. 228.9 links, 46 deg. 40 min. 1,356.7 links, 77 deg. 45 min. 632.8 links, 52 deg. 52 min. 538 links, 202 deg. 49 min. 42.9 links, 224 deg. 15 min. 225.9 links, 241 deg. 21 min. 313.2 links, 257 deg. 6 min. 359.2 links, 239 deg. 11 min. 535.8 links, 223.9 links, 241 deg. 21 min. 313.2 links, 257 deg. 261.8 links, 243 deg. 5 min. 138.4 links, 225 deg. 50 min. 280.4 links, 267 deg. 48 min. 168.7 links, 228 deg. 26 min. 443.5 links, 185 deg. 50 min. 424.7 links, 330 deg. 12 min. 154.1 links and 359 deg. 42 min. 202.5 links to the point of commencement.
- (s) Commencing at a point on the eastern boundary of allotment 16B of the said parish, distant 201 deg. 1 min. 842 links, 232 deg. 53 min. 440 links, 256 deg. 56 min. 636.5 links and 225 deg. 57 min. 173.9 links from the north-eastern angle of the said allotment; thence by lines bearing respectively 225 deg. 57 min. 305.2 links, 18 deg. 52 min. 106.4 links and 58 deg. 58 min. 216.1 links to the point of commencement.
- (t) Commencing at a point on the eastern boundary of allotment 16B of the said parish, distant 201 deg. 1 min. 842 links and 232 deg. 53 min. 440 links from the north-eastern angle of the said allotment; thence by lines bearing respectively 256 deg. 56 min. 512.2 links, 58 deg. 56 min. 165.9 links and 85 deg. 10 min. 358.1 links to the point of commencement.
- (u) Commencing at the north-eastern angle of allotment 16B of the said parish; thence by lines bearing respectively 201 deg. 1 min. 842 links, 232 deg. 53 min. 113.2 links, 28 deg. 45½ min. 443.5 links, 16 deg. 9 min. 614.2 links, 63 deg. 27 min. 28.1 links and 186 deg. 4 min. 138 links to the point of commencement.
- (v) Commencing at a point on the eastern boundary of allotment 2c of the said parish, distant 6 deg. 4 min. 854.2 links from the south-eastern angle of the said allotment; thence by lines bearing respectively 356 deg. 14 min. 188 links, 18 deg. 14 min. 152.4 links and 186 deg. 4 min. 334.2 links to the point of commencement—

which said pieces of land are particularly delineated and shown coloured red and yellow on survey plans numbered 10162, 10163, 10164 and 10165, lodged in the office of the Country Roads Board.



And the Honorable Murray Victor Porter, Her Majesty's Minister of Public Works for the State of Victoria, shall give the necessary directions herein accordingly.

J. COLQUHOUN,  
Clerk of the Executive Council.

DEPARTMENT OF CROWN LANDS AND SURVEY.

At the Executive Council Chamber, Melbourne, the fifth day of July, 1966.

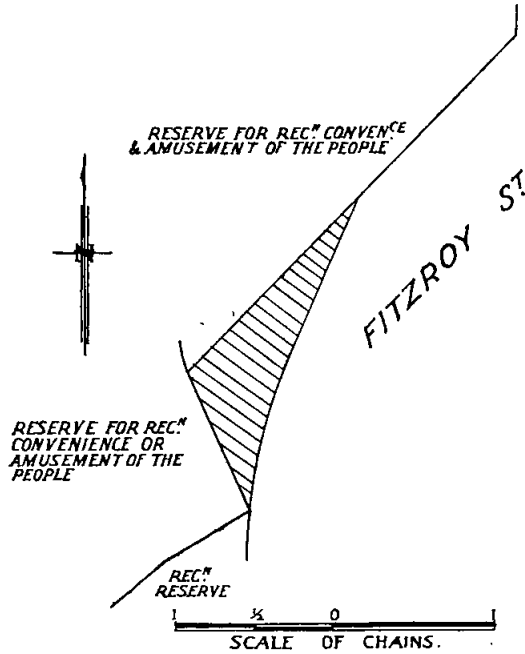
PRESENT:

His Excellency the Governor of Victoria.  
Mr. Reid | Mr. Porter.

UNUSED ROAD CLOSED.

HIS Excellency the Governor of the State of Victoria, by and with the advice of the Executive Council thereof, doth hereby direct that, in pursuance of the provisions of section 349 of the Land Act 1958, the unused road referred to hereunder be closed, viz.:—

At St. Kilda, Parish of Melbourne South, County of Bourke, being the portion of the width of the road indicated by hachure on plan hereunder.—M.333(25) Rs.50.



And the Honorable James Charles Murray Balfour, Her Majesty's Minister of Lands for the State of Victoria, shall give the necessary directions herein accordingly.

J. COLQUHOUN,  
Clerk of the Executive Council.

ROAD TRAFFIC ACT 1958.

At the Executive Council Chamber, Melbourne, the fifth day of July, 1966.

PRESENT:

His Excellency the Governor of Victoria.  
Mr. Reid | Mr. Porter.

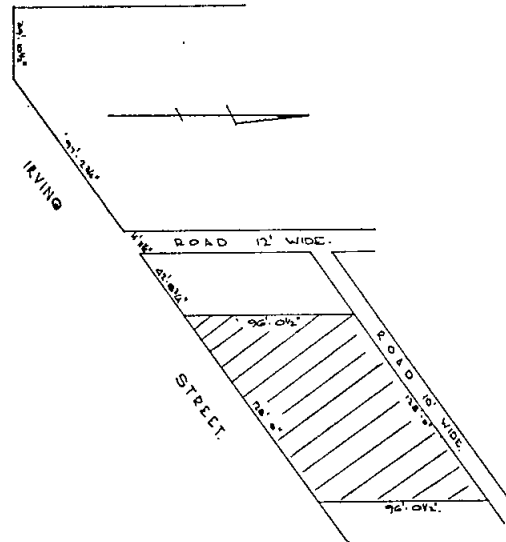
ORDER EXTENDING THE APPLICATION OF THE ROAD TRAFFIC ACT 1958 TO CERTAIN LAND OR PREMISES VESTED IN OR UNDER THE CONTROL OF THE CITY OF FOOTSCRAY.

IN pursuance of the powers conferred by the Road Traffic Act 1958, His Excellency the Governor of the State of Victoria in the Commonwealth of Australia, by and with the advice of the Executive Council of the said State, and

at the request, in writing, of the Council of the City of Footscray doth by this Order extend the provisions of the said Act to the following land or premises vested in or under the control of the City of Footscray:—

All that piece of land having a frontage of 128 feet to Irving-street, shown delineated and hachured on the plan hereunder.

NICHOLSON STREET.



And the Honorable James Williamson Manson, Her Majesty's Acting Chief Secretary for the State of Victoria, shall give the necessary directions herein accordingly.

J. COLQUHOUN,  
Clerk of the Executive Council.

FISHERIES ACT 1958.

At the Executive Council Chamber, Melbourne, the fifth day of July, 1966.

PRESENT:

His Excellency the Governor of Victoria.  
Mr. Reid | Mr. Porter.

REMOVAL OF AN ASSISTANT TO THE INSPECTOR OF FISHERIES.

IN pursuance of the powers conferred by section 6 of the Fisheries Act 1958, His Excellency the Governor of the State of Victoria in the Commonwealth of Australia, by and with the advice of the Executive Council thereof doth by this Order remove Cyril Alfred Hodgson as an Assistant to the Inspector of Fisheries.

And the Honorable James Williamson Manson, Her Majesty's Acting Chief Secretary for the State of Victoria, shall give the necessary directions herein accordingly.

J. COLQUHOUN,  
Clerk of the Executive Council.

Transport Regulation Acts.  
TRANSPORT REGULATION BOARD.

At the Executive Council Chamber, Melbourne, the fifth day of July, 1966.

PRESENT:

His Excellency the Governor of Victoria.  
Mr. Reid | Mr. Porter.

IN pursuance of the powers in that behalf, conferred by the Transport Regulation Act 1958, and amended by the Transport Regulation (Term of Office) Act, 1961, His

Excellency the Governor of the State of Victoria, by and with the advice of the Executive Council thereof, doth by this Order hereby reappoint the under-mentioned person to be Member of the Transport Regulation Board as from the 28th day of July, 1966, for a term of three years.

**JAMES OLIVER MACTIER**, Esquire: being a primary producer nominated by Her Majesty's Acting Minister of Transport after consultation with and with the approval of the governing body of the body known as the Chamber of Agriculture.

And the Honorable Rupert James Hamer, Her Majesty's Acting Minister of Transport for the State of Victoria, shall give the necessary directions herein accordingly.

**J. COLQUHOUN**,  
Clerk of the Executive Council.

**LATROBE VALLEY ACT 1958 (No. 6290).**

At the Executive Council Chamber, Melbourne, the fifth day of July, 1966.

PRESENT:

His Excellency the Governor of Victoria.  
Mr. Reid | Mr. Porter.

**APPOINTMENT OF MEMBER OF THE LATROBE VALLEY DEVELOPMENT ADVISORY COMMITTEE.**

IN pursuance of the powers conferred by section 4 of the *Latrobe Valley Act 1958*, His Excellency the Governor of the State of Victoria by and with the advice of the Executive Council thereof doth by this order appoint Mr. R. D. L. FRAZER vice Mr. F. C. Cook, resigned, for a period of three years as from the date hereof.

And the Honorable Arthur Gordon Rylah, Her Majesty's Acting Premier for the State of Victoria, shall give the necessary directions herein accordingly.

**J. COLQUHOUN**,  
Clerk of the Executive Council.

**LOCAL GOVERNMENT DEPARTMENT.**

At the Executive Council Chamber, Melbourne, the fifth day of July, 1966.

PRESENT:

His Excellency the Governor of Victoria.  
Mr. Reid | Mr. Porter.

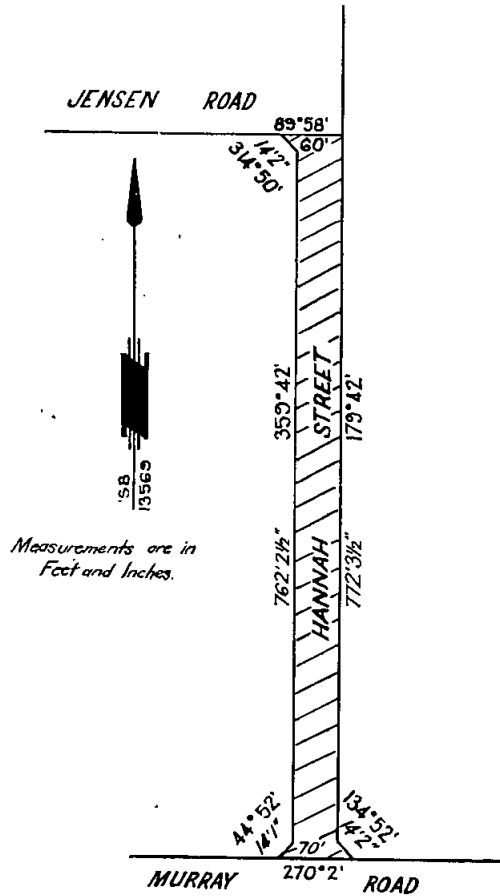
**ROAD DISCONTINUED—CITY OF PRESTON.**

WHEREAS it is provided in section 528 (2) of the *Local Government Act 1958*, as amended, that where a road (whether or not a public highway but not being a road set out on land of the Crown) or any part thereof is not required for public use, the Governor in Council, on the request of the Council of the municipality in which such road is situated made not less than one month after publishing in a newspaper generally circulating in the district and posting to the registered proprietor (if any) of the land and any person known to have an interest in the land notice of intention to make such a request may by Order published in the *Government Gazette* direct that such road or part shall be discontinued and thereupon such road or part shall be discontinued accordingly:

And whereas the Council of the City of Preston has requested that the Governor in Council direct that Hannah-street, Preston, be discontinued and not less than one month previously, has published in a newspaper generally circulating in the district and posted to the registered proprietors of the land in the said road and to all persons known to have an interest in the said road notice of intention to make such request:

Now therefore His Excellency the Governor of the State of Victoria, by and with the advice of the Executive Council thereof, hereby directs that the said road, which

is shown hatched on the plan hereunder, shall be discontinued and that the land may be sold by the Council of the City of Preston by agreement.



And the Honorable Rupert James Hamer, Her Majesty's Minister for Local Government for the State of Victoria, shall give the necessary directions herein accordingly.

**J. COLQUHOUN**,  
Clerk of the Executive Council.

**COLAC WATERWORKS TRUST.**

At the Executive Council Chamber, Melbourne, the twelfth day of July, 1966.

PRESENT:

The Lieutenant-Governor as Deputy for His Excellency the Governor of Victoria.  
Mr. Bloomfield | Mr. Manson.

**EXTENT OF WATERWORKS DISTRICT INCREASED.**

UNDER the powers conferred by the Water Acts and all other powers enabling him in that behalf, the Lieutenant-Governor as Deputy for His Excellency the Governor of the State of Victoria, by and with the advice of the Executive Council of the said State, doth hereby declare, order and direct as follows:—

That the extent of the Waterworks District of the Colac Waterworks Trust be increased by adding to the same the land comprised within the boundaries described in the Schedule hereto and as on and from the date hereof, the extent of such District shall be deemed to be increased accordingly.

**SCHEDULE.**

Commencing at the intersection of the southerly projection of the western boundary of Crown allotment 141A, Parish of Turkeeth, County of Grenville, with the southern boundary of the said Parish of Turkeeth, being a point on

the existing boundary of the Colac Waterworks District; thence generally easterly along the boundary of the said Parish of Turkeeth to the south-eastern angle of Crown allotment 123; thence northerly along the said Parish boundary to a point on the southern boundary of Crown allotment 82; thence easterly along the said Parish boundary to the south-western angle of Crown allotment 96; thence north-easterly along the western boundary of said Crown allotment 96 and continuing north-easterly along the western boundaries of Crown allotments 95, 94A, 93A, 92A, 91B and 91A to the northernmost angle of Crown allotment 91A; thence by a line across a road to the south-western angle of Crown allotment 8A; thence northerly along the western boundary of the said Crown allotment 8A and continuing northerly along the western boundaries of Crown allotments 9A, 10A, 11A, 12A, 13A and 14A to the north-western angle of the said Crown allotment 14A being a point on the Parish boundary; thence westerly along the said Parish boundary to the north-western angle of Crown allotment 46A being a point on the common boundary between the Parish of Turkeeth, County of Grenville and the Parish of Ondit, County of Grenville; thence generally northerly along the eastern boundary of the said Parish of Ondit to the easternmost angle of Crown allotment 193, being a point on the common boundary between the said Parish of Ondit and the Parish of Cressy, County of Grenville; thence easterly along the said Parish boundary to the south-eastern angle of the said Parish of Cressy; thence northerly along the said Parish boundary to the north-eastern angle of Crown allotment 29; thence generally north-westerly along the said Parish boundary to the north-western angle of Crown allotment 6, being a point on the existing boundary of the Colac Waterworks District; thence generally southerly along the said boundary of the Colac Waterworks District to the point of commencement.

All of which boundaries are shown on a plan approved by the Governor in Council and deposited in the office of the State Rivers and Water Supply Commission, Melbourne.—(Corr. 61/3643/21).

And the Honorable Thomas Anthony Darcy, Her Majesty's Minister of Water Supply for the State of Victoria, shall give the necessary directions herein accordingly.

J. COLQUHOUN,  
Clerk of the Executive Council.

#### HOUSING ACT 1958.

At the Executive Council Chamber, Melbourne, the twelfth day of July, 1966.

##### PRESENT:

The Lieutenant-Governor as Deputy for His Excellency the Governor of the State of Victoria.  
Mr. Bloomfield | Mr. Manson.

#### EXTINGUISHMENT OF RESTRICTIVE COVENANTS.— CITY OF SUNSHINE.

WHEREAS by virtue and in exercise of the powers contained in the Housing Act 1958 (No. 6275) Housing Commission has recommended to the Governor in Council that the restrictive covenants described in the Schedule hereto be extinguished.

Now therefore the Lieutenant-Governor as Deputy for His Excellency the Governor of the State of Victoria in the Commonwealth of Australia, by and with the advice of the Executive Council of the said State, doth in pursuance of the powers conferred by the said Act and upon such recommendation, consent and by this Order hereby extinguish such restrictive covenants.

##### SCHEDULE.

Any restrictive covenants affecting lots Nos. 43 to 46 (both inclusive), 86, 88, 89 and 128, all on plan of subdivision No. 10667, lodged in the Office of Titles.

And the Honorable John Frederick Rossiter, Her Majesty's Acting Minister of Housing for the State of Victoria, shall give the necessary directions herein accordingly.

J. COLQUHOUN,  
Clerk of the Executive Council.

#### LANDLORD AND TENANT ACT 1958.

At the Executive Council Chamber, Melbourne, the twelfth day of July, 1966.

##### PRESENT:

The Lieutenant-Governor as Deputy for His Excellency the Governor of Victoria.  
Mr. Bloomfield | Mr. Manson.

#### ORDER EXTENDING APPLICATION OF PART V. OF THE LANDLORD AND TENANT ACT 1958 TO CERTAIN PREMISES.

IN pursuance of the powers conferred by section 44 of the Landlord and Tenant Act 1958, the Lieutenant-Governor as Deputy for His Excellency the Governor of Victoria, by and with the advice of the Executive Council, doth hereby declare that the application of Part V. of the Landlord and Tenant Act 1958 shall extend to the following premises—

1. The premises known as Number 15 Overend-street, Brunswick.
2. The premises known as Number 31 Golf Links-avenue, Oakleigh.
3. The premises known as Number 74 Kerr-street, Fitzroy, and to all premises forming part of such premises.
4. The premises known as Number 80 Neill-street, Carlton.
5. The premises known as Number 32 O'Hea-street, Coburg.

And the Honorable Vernon Francis Wilcox, Her Majesty's Acting Attorney-General in and for the State of Victoria, shall give the necessary directions herein accordingly.

J. COLQUHOUN,  
Clerk of the Executive Council.

#### LOCAL GOVERNMENT DEPARTMENT.

At the Executive Council Chamber, Melbourne, the twelfth day of July, 1966.

##### PRESENT:

The Lieutenant-Governor as Deputy for His Excellency the Governor of Victoria.  
Mr. Bloomfield | Mr. Manson.

#### VARIATION OF SEPARATE RATE—CITY OF PRAHRAN.

IN pursuance of the provisions of section 287 of the Local Government Act 1958, as amended, the Lieutenant-Governor as Deputy for His Excellency the Governor of the State of Victoria, by and with the advice of the Executive Council thereof, hereby varies a separate rate made by the Council of the City of Prahran on the 30th May, 1966, for the purpose of providing off-street parking facilities for the Prahran Shopping Area, by excluding from the properties proposed to be rated the properties specified hereunder used for residential purposes:

- Chatham-street.—Nos. 22, 20, 14, 12, 10, 8, 6, 4, 2 B and A.  
Izett-street.—Nos. 4, 4a, 1, 3, 5, 7, 9, 11, 13, 17, 19, 21, 23, 25, 29g, 29t, 31, 53 and 55.  
Grattan-street.—Nos. 2, 3, 4, 5, 6, 7, 8, 9, 10, 13, 14, 15/16, 17, 18, 19, 23, 24, 25, 26, 27 and 28.  
St. Edmonds-road.—Nos. 3g, 3t, 5, 7, 9, 11, 11a, 17, 19, 21, 25, 29, 33, 34, 32, 30, 28, 26, 22, 20, 18, 16, 14, 12 and 2.  
Macquarie-street.—Nos. 1, 3, 5, 7, 9, 11, 13, 15, 17, 19, 21, 23, 25, 27, 14, 10, 8, 6, 4, and 2.  
Elizabeth-street.—Nos. 40, 38, 36, 34, 11, 13, 21, 23, 25, 27, 37, 39, 41 and 43.  
Barry-street.—No. 50.  
Greville-street.—No. 102.  
Balmoral-street.—Nos. 3 and 1.

And the Honorable Rupert James Hamer, Her Majesty's Minister for Local Government for the State of Victoria, shall give the necessary directions herein accordingly.

J. COLQUHOUN,  
Clerk of the Executive Council.

**LANDS DEPARTMENT NOTICES****APPROACHING LAND SALES.**

**SALES of Crown lands, in fee-simple, will be held at the under-mentioned places and dates, viz.:**—

	No. of Gazettes.
Ararat.—Wednesday, 31st August, 1966 ..	50
Ballarat.—Wednesday, 3rd August, 1966 ..	46
Ballarat.—Thursday, 18th August, 1966 ..	50
Casterton.—Thursday, 14th July, 1966 ..	38
Dartmoor.—Thursday, 14th July, 1966 ..	38
Hamilton.—Friday, 15th July, 1966 ..	40
Melbourne.—Wednesday, 20th July, 1966 ..	43

**SALE OF FREEHOLD LAND BY AUCTION.**

Geelong.—Tuesday, 30th August, 1966 .. 50

**SALE OF CROWN LAND BY AUCTION.**

The land will be offered for sale in fee-simple, and subject to the provisions of the Land Act and Regulations thereunder.

The upset price is the sum at which bidding will start, and no bid below that sum can be accepted. The highest bidder at or above that sum shall be the purchaser, subject to signature of contract and any necessary payment.

**TERMS:**

A deposit of at least 12½% of the purchase price must be paid at the sale, either in cash or by cheque.

The residue is payable in half-yearly instalments, in accordance with the following scale, or may be paid off at any earlier time.

\$40 and under, 6 instalments.
Over \$40, and not exceeding \$100, 8 instalments.
Over \$100, and not exceeding \$200, 10 instalments.
Over \$200, and not exceeding \$400, 12 instalments.
Over \$400, and not exceeding \$600, 14 instalments.
Over \$600, and not exceeding \$800, 16 instalments.
Over \$800, and not exceeding \$1,000, 18 instalments.
Over \$1,000, 20 instalments.

Interest at the rate of 5% per annum is payable with all payments of residue, and is computed for each instalment from the date of sale to the date of such payment. Additional interest is charged if any instalment is not paid on or before the due date.

If paid off within 30 days of sale, no interest is payable.

**FEES, ETC.:**

Also payable at the sale, in addition to the deposit, are the survey fee and, if applicable, the valuation of improvements (if purchaser be not the owner thereof).

**Payable with balance of purchase money—**

Crown Grant fee—	
50 acres and under .. .. .	\$3
Over 50 acres .. .. .	\$4
Purchase money \$10 or under .. .. .	\$2

Assurance Fund contribution.—One cent in every five dollars or part thereof of purchase price. (This is a fund established to guarantee the validity of freehold titles.)

Transfer of interest prior to completion of payment may be allowed on payment of \$2 fee and subject to stamp duty.

If unable to attend personally, a prospective purchaser may arrange for another person to bid as his agent.

Attention is drawn to section 95, Land Act 1958, which provides that the purchaser shall be deemed to be the owner for the purposes of other Acts; also to an amendment to the Local Government Act providing for Government roads in certain circumstances, to be declared "private streets" thus making the purchaser liable to contribute to the cost of street construction.

J. C. M. BALFOUR,  
Minister of Lands.

Office of Crown Lands and Survey,  
Melbourne, 13th July, 1966.

**BALLARAT.**—Sale (No. 11830) of Crown land in fee-simple, by auction, will be held at the LAND OFFICE, CAMP-STREET, BALLARAT, on THURSDAY, the 18th AUGUST, 1966, at TWO o'clock p.m. To be conducted by N. J. FITZGERALD, Land Officer, Ballarat.

TOWNSHIP OF CLUNES, PARISH OF CLUNES,  
COUNTY OF TALBOT.

Fronting the north side of Smeaton-street about 9 chains East of Canterbury-street.

Lot 1.

Upset price \$40 the lot. Survey fee \$12.

Area 1r. 20p., allotment 1, section 51. Valuation of improvements \$200 (House and outbuildings) (E. Trembath).

Lot 2.

Upset price \$40 the lot. Survey fee \$12.

Area 1r. 20p., subject to survey, allotment 4, section 51. One month allowed for removal of improvements.

Lot 3.

Fronting the south side of Paddock-street about 13½ chains East of Canterbury-street.

Upset price \$120 the lot. Survey fee \$14.

Area 1a. 1r. 8p., subject to survey, allotment 3, section 51. One month allowed for removal of improvements.—(J.32093.)

Lot 4.

Fronting the North side of Leslie-street about 7½ chains North-west of Smeaton-street.

Upset price \$50 the lot. Survey fee \$12.

Area 33 perches, subject to survey, allotment 8, section 57. One month allowed for removal of improvements.

Lot 5.

Fronting the North side of Leslie-street about 6½ chains North-west of Smeaton-street.

Upset price \$50 the lot. Survey fee \$12.

Area 38 perches, subject to survey, allotment 9, section 57. One month allowed for removal of improvements.

Lot 6.

Fronting the South side of Canterbury-street about 7 Chains North-west of Smeaton-street.

Upset price \$50 the lot. Survey fee \$13.

Area 1r. 1p., subject to survey, allotment, 22 section 57. One month allowed for removal of improvements.—(J.24306.)

**PARISH OF CLUNES, COUNTY OF TALBOT.**

Lot 7.

Fronting the west side of West-street about 15½ chains north of the main Talbot to Clunes road.

Upset price \$50 the lot. Survey fee \$12.

Area 1r. 8p., allotment 16, section H. One month allowed for removal of improvements.—(J.20881).

Lot 8.

Fronting the north side of Talbot-road approximately 8 chains west of the Clunes Township.

Upset price \$50 the lot. Survey fee \$12.

Area 2r. 30p., allotment 17, section H. Valuation of improvements \$130 (House and fencing) (H. Dunn).—(J.31385).

Lot 9.

Fronting the south side of a Government road in the centre of the Parish just west of the Township of Clunes and adjoining the Railway on the South.

Upset price \$50 the lot. Survey fee \$14.75.

Area 2 acres, subject to survey, allotment 19g, section 1.—(J.26667.)

Lot 10.

**PARISH OF CRESWICK, COUNTY OF TALBOT.**

West of the Township of Creswick and fronting a Government road off Ascot-road.

Upset price \$120 the lot. Survey fee \$15.25.

Area 3a. 2r. 25p., allotment 11, section 1. Valuation of improvements \$2,600 (House outbuildings and fencing). (D. H. De Jong).—(J.32037.)

**PARISH OF RAGLAN, COUNTY OF RIPON.**

In the centre of the Parish fronting the southern side of a Government road.

Lot 11.

Upset price \$144 the lot. Survey fee \$20.20.

Area 10a. 1r. 5p., allotment 26, section 3. One month allowed for removal of improvements.

Lot 12.

Upset price \$24 the lot. Survey fee \$14.

Area 1a. 1r. 2p., allotment 26b, section 3. One month allowed for removal of improvements.—(J.26738.)

Lot 13.

At Waterloo fronting the north-western side of the main road.

Upset price \$80 the lot. Survey fee \$15.75.

Area 1a. 3r. 25p., allotment 16j, section 3. One month allowed for removal of improvements.—(J.31914.)

Lot 14:

TOWNSHIP OF RAGLAN, PARISH OF RAGLAN, COUNTY OF RIPON.  
Fronting the south side of a Government road about 1½ chains west of Vaughan.

Upset price \$20 the lot. Survey fee \$12.

Area 1 rood, subject to survey, allotment 2, section 2. One month allowed for removal of improvements.—(J.25134.)

**ARARAT.**—Sale (No. 11831) of Crown land in fee-simple, by auction, will be held at the LAND INSPECTOR'S OFFICE, ARARAT, on WEDNESDAY, the 31st AUGUST, 1966, at TWO o'clock p.m. To be conducted by N. J. FITZGERALD, Land Officer, Ballarat.

TOWNSHIP OF ARARAT, PARISH OF ARARAT, COUNTY OF RIPON.

Lot 1.

In the north-west of the Township west of Lambert-street.

Upset price \$150 the lot. Survey fee \$15.25.

Area 2a. 3r. 27p., allotment 15A, section M. One month allowed for removal of improvements.

The purchaser shall grant an easement to the Ararat City Council over the electricity power line crossing the allotment.—(J.29782.)

Lot 2.

Fronting the west side of Burke-road about 4½ chains south of Truscott-street.

Upset price \$500 the lot. Survey fee \$14.

Area 2 acres, subject to survey, allotment 10A, section P.—(J.31703.)

Lot 3.

PARISH OF JALLUKAR, COUNTY OF BORUNG.

Fronting the west side of a Government road in the south-west of the Parish.

Upset price \$400 the lot. Survey fee \$42.

Area 91a. 1r. 13p., allotment 15b, section 1. Valuation of improvements (fencing).—(J.31834.)

Lot 4.

PARISH OF GLENLOGIE, COUNTY OF GLADSTONE.

In the centre of the Parish fronting the west side of the Amphitheatre to Lexton-road.

Upset price \$34 the lot. Survey fee \$14.

Area 1 acre, subject to survey, allotment 10E, section 2.

SALE OF FREEHOLD LAND BY AUCTION.

**GEE LONG.**—A sale of freehold land, by auction, for and on behalf of the Minister of Education, will be held at the Rooms of FRIER REID PTY. LTD., 187A MOORABOOL-STREET, GEE LONG, on TUESDAY, the 30th AUGUST, 1966, at ELEVEN o'clock a.m. To be conducted by C. G. KNIGHT, Land Officer, Geelong.

Lot 1.

PARISH OF BAMBRA, COUNTY OF POLWARTH.

Being the site and improvements thereon of the former Education Department residence at Pennyroyal.

Upset price \$1,100 the lot.

Area 2a. 3r. 6p., part of allotment 49A, and being the land described in freehold certificate of title, volume 3552, folio 280.

CONDITIONS.—Deposit of at least 12½ per cent. of purchase price payable at sale and balance within 60 days. Purchaser to arrange for and bear costs of registration of transfer of title.—(G.61999.)

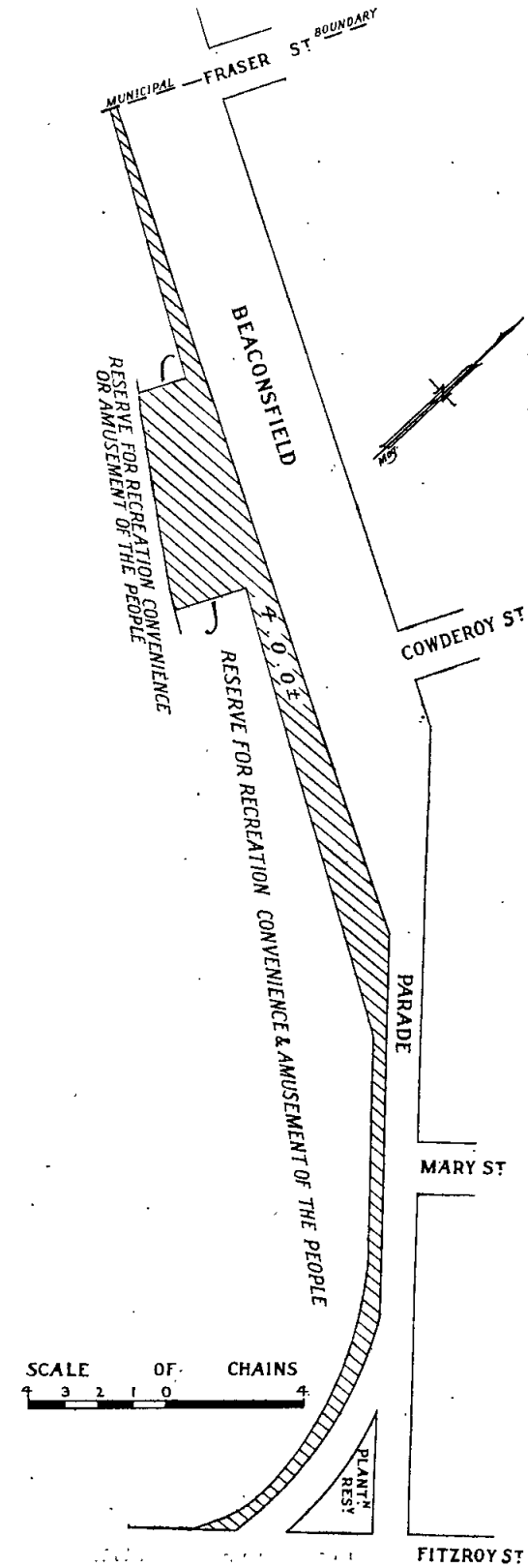
PROPOSED REVOCATIONS OF TEMPORARY RESERVATIONS OF LANDS BY ORDERS IN COUNCIL.

IN pursuance of the provisions of the Land Act 1958, notice is hereby given that it is the intention of the Governor in Council to revoke the temporary reservations of lands by Orders in Council hereunder referred to, viz.:—

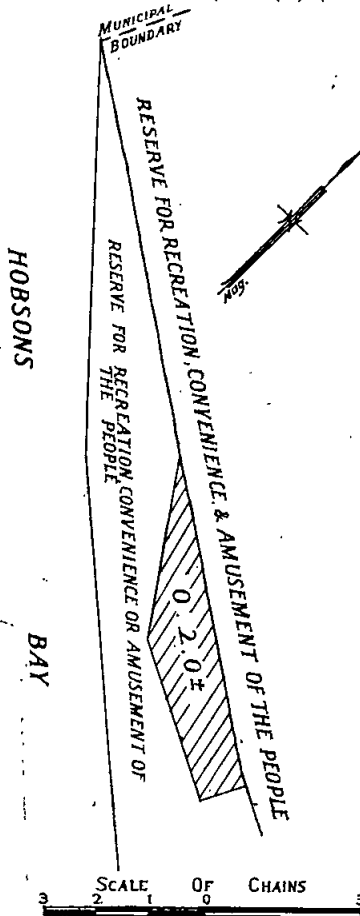
The following Notices were published 1° on the 13th July, 1966, pursuant to Orders of the 5th July, 1966.

MELBOURNE SOUTH (ST. KILDA).—The temporary reservation from sale, leasing and licensing by Order in Council of the 5th June, 1906, of 19 acres 2 roods 20 perches, more or less, of land at St. Kilda, Parish of Melbourne South, as a site for the Recreation, Convenience and

Amusement of the People, revoked as to part by various Orders, so far only as the portion containing 4 acres, more or less, indicated by hachure on plan hereunder, is concerned.—(M.333<sup>(22)</sup>) (Rs.50).



MELBOURNE SOUTH (ST. KILDA).—The temporary reservation from sale, leasing and licensing by Order in Council of the 28th July, 1911, of 14 acres 3 roods 25 perches of land at St. Kilda, Parish of Melbourne South, as a site for the Recreation, Convenience or Amusement of the People is about to be revoked so far only as the portion containing 2 roods, more or less, indicated by hachure on plan hereunder, is concerned.—(M.333<sup>(22)</sup>) (Rs.50).



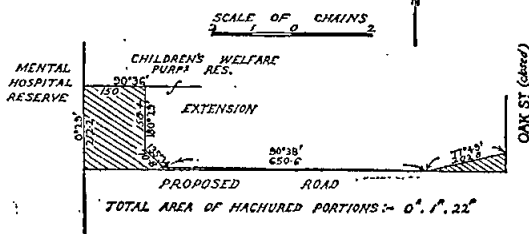
J. C. M. BALFOUR,  
Minister of Lands.

PROPOSED REVOCATIONS OF TEMPORARY RESERVATIONS OF LANDS BY ORDERS IN COUNCIL.

IN pursuance of the provisions of the Land Act 1958, notice is hereby given that it is the intention of the Governor in Council to revoke the temporary reservations of lands by Orders in Council hereunder referred to, viz.:

The following Notices were published 1<sup>o</sup> on the 6th July, 1966, pursuant to Orders of the 28th June, 1966.

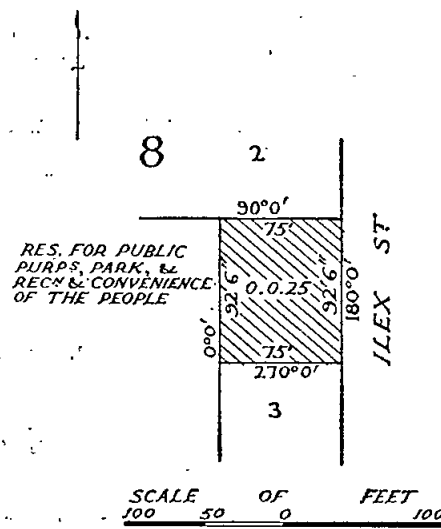
JIKA JIKA (ROYAL PARK).—The temporary reservation by Order in Council of the 2nd April, 1946, of 2 acres 1 rood 14/10 perches of land in the Parish of Jika Jika, as a site for Children's Welfare purposes, so far only as the portion containing 1 rood 22 perches, indicated by hachure on plan hereunder, is concerned.—(M.314<sup>(15)</sup>) (Rs.259).



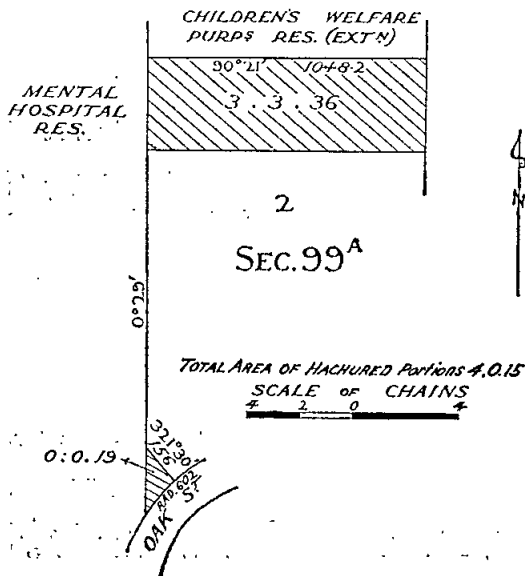
BEYAL.—The temporary reservation, by Order in Council of the 16th April, 1937, of 2 acres 1 rood 24 perches of land in the Parish of Beyal, as a site for State School.—(B.760<sup>(1)</sup>) (Rs.4678).

NATIMUK.—The temporary reservation, by Order in Council of the 2nd February, 1874 (see Government Gazette of the 6th February, 1874, page 245), of 2 acres of land in the Township of Natimuk, as a site for State School purposes, revoked as to part by Order of the 28th May, 1963, so far as the balance thereof, containing 1 rood 22 perches is concerned.—(N.117<sup>(9)</sup>) (C.78598).

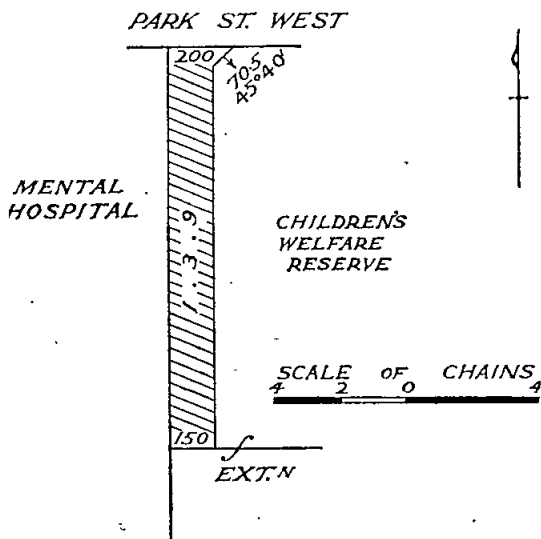
MILDURA (RED CLIFFS).—The temporary reservation by Order in Council of the 21st February, 1928, of 2 acres 1 rood 37 perches of land at Red Cliffs, Parish of Mildura, as a site for Public purposes, Park and Recreation and Convenience of the People, so far only as the portion containing 25 perches, indicated by hachure on plan hereunder is concerned.—(R.87<sup>(8)</sup>) (Rs.3631).



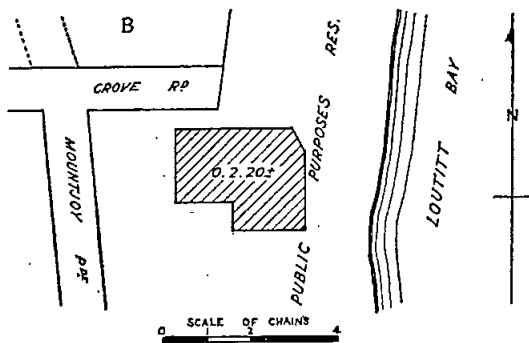
JIKA JIKA (ROYAL PARK).—The temporary reservation by Order in Council of the 12th January, 1932, of 60 acres 17 perches of land in the Parish of Jika Jika, as a site for a Mental Hospital, revoked as to part by Order of the 22nd January, 1946, so far only as the portions containing 4 acres 15 perches, indicated by hachure on plan hereunder, are concerned.—(M.314<sup>(15)</sup>) (Rs.4172).



**JIKA JIKA (ROYAL PARK).**—The temporary reservation by Order in Council of the 24th December, 1930, of 12 acres 3 roods 15/10 perches of land in the Parish of Jika Jika, as a site for Children's Welfare purposes, so far only as the portion containing 1 acre 3 roods 9 perches, indicated by hachure on plan hereunder, is concerned.—(M.314<sup>(18)</sup>) (Rs.259).



**LORNE.**—The temporary reservation, by Order in Council of the 21st August, 1917, of 149 acres more or less of land in the Township of Lorne, as a site for Public purposes revoked as to part by various Orders in Council, so far only as the portion containing 2 roods 20 perches more or less, indicated by hachure on plan hereunder, is concerned.—(L.147<sup>(7)</sup>) (Rs.1690).



J. C. M. BALFOUR,  
Minister of Lands.

**LOCAL LAND BOARDS.**

IN pursuance of the provisions of section 34 of the Land Act 1958, notice is hereby given that public hearings at the following places and times, will be conducted by the persons respectively mentioned, being duly appointed in that behalf.

J. C. M. BALFOUR,  
Minister of Lands.

Department of Crown Lands and Survey,  
Melbourne.

**SCHEDULE.**

LAND OFFICE, SALE, Monday, 25th July, 1966, at 12.30 p.m.—E. Kennedy and H. J. MacDonald.

LAND OFFICE, SALE, Tuesday, 26th July, 1966, at 9 a.m., Wednesday, 27th July, 1966, at 9 a.m., and Thursday, 28th July, 1966, at 9 a.m.—E. Kennedy and H. J. MacDonald.

**COMMITTEES OF MANAGEMENT OF RESERVES.**

**APPOINTMENTS.**

NOTICE is hereby given that, in pursuance of section 221 of the Land Act 1958, the following appointments of Committees of Management of reserved Crown lands have been made by the Minister of Lands:—

**"BADDAGINNIE RECREATION RESERVE."**

Frederick Albert Cook, George Alex Merton Hill, Arthur James Cook, John Patrick Mack, Donald Francis McPherson, Ron Hilton Cook, Clive Linton Cook, Eugene Joseph Vallence, Ronald Henry Oliver, Arthur Lloyd Robinson, Donal Carlisle Robinson and Alan Edward Roy Croxford as a Committee of Management for a period of three (3) years of the land temporarily reserved by Order in Council dated the 9th February, 1904, as a site for Public Recreation in the Town of Baddaginnie and known as the "Baddaginnie Recreation Reserve".—(Corres. Rs.2252.)

**"BURKE'S FLAT RECREATION RESERVE."**

John Purves Rodger, James Lindsay Gallacher, Norman Robert Gallacher, Rowland Thomas Martin, Ernest Stuart Rodger, Alexander Terence Perry, Gaston Alexander Saint, as a Committee of Management for a period of three (3) years of the land temporarily reserved by Order in Council dated 8th December, 1890 and 9th May, 1911, for Public Recreation in the Parish of Tchuterr and known as "Burke's Flat Recreation Reserve".—(Corres. Rs.4905.)

**"CARAMUT WAR MEMORIAL HALL RESERVE."**

Francis Everett Lumb, Albert Kosch, Keith Russell, Austin Howley and Alexander Archibald Lockwood as a Committee of Management for a period of three (3) years of the land in the Township of Caramut temporarily reserved as a site for a Public Hall by Order in Council dated 27th October, 1953, and known as the "Caramut War Memorial Hall Reserve".—(Corres. Rs.7178.)

**"CARBOOR RECREATION RESERVE."**

F. H. Holmes, S. J. Enders, J. F. Waters, J. L. Mumford, C. J. M. Waters, M. J. Kent, A. J. Murphy, A. G. Clancy and M. Hargraves as a Committee of Management for a period of three (3) years of the land in the Parish of Carboor temporarily reserved by Order in Council dated 3rd February, 1954, as a site for Public Recreation and known as the "Carboor Recreation Reserve".—(Corres. Rs.3366.)

**"CARPENDAIT RECREATION RESERVE."**

Harold James Anderson, Gordon Robertson, Malcolm Alexander Scouler, Donald Maxwell Mellross, Edward Henry Jones, Clive Desmond Niblett and Ronald Osborne Dalziel as a Committee of Management for a period of three (3) years of the land temporarily reserved by Order in Council dated 20th April, 1914, as a site for Public Recreation in the Parish of Purrumbete South and known as the "Carpदैait Recreation Reserve".—(Corres. Rs.1579.)

**"DOOEN PUBLIC HALL RESERVE."**

William Longstaff Johns, Evan Ernest Woolman, Wilfred Howard Hobbs, Maxwell James Johns, Hector Albert Mills, Cecil John Hobbs, David Ernest Ladlow, Henry Neil Nattrass, Robert Murray Keam, Frederick George Mills and Colin Alexander Hobbs as a Committee of Management for a period of three (3) years of the land temporarily reserved by Order in Council of 11th January, 1949, as a site for a Public Hall in the Parish of Dooen, and known as the "Dooen Public Hall Reserve".—(Corres. Rs.6095.)

**"DOOKIE RACECOURSE AND RECREATION RESERVE."**

Ernest Stanley O'Brien, Andrew Gilbert Berry, Ronald Alan Ross, Leo Daniel McGrath and Allan Ford as a Committee of Management for a period of three (3) years of the remaining portion of the land temporarily reserved by Order in Council of the 6th October, 1873, as a site for Racing and General Recreation Purposes in the Parish of Pine Lodge and known as "Dookie Racecourse and Recreation Reserve".—(Corres. Rs.741.)

"EDDINGTON RACECOURSE RESERVE AND RECREATION RESERVE."

John Stone, Colin J. Forbes, Geoff Davies, Leslie Edwards, Hugh Gallagher, Maxwell K. Douglas, Ernest Forbes and George T. Freemantle as a Committee of Management for a period of three (3) years of the lands temporarily reserved by Orders in Council dated 27th March, 1893 and 10th October, 1893, for Public Recreation in the Town of Eddington and known as the "Eddington Racecourse Reserve and Recreation Reserve".—(Corres. Rs.1730.)

"GRANYA RECREATION RESERVE."

William Ronald Pfeiffer, William James Star, William Valentine Webb, John Frederick Terlich, George Hanley, Clive Webb, Arthur Webb, John Vinge, Robert G. Warnock and Arthur Star as a Committee of Management for a period of three (3) years of the land temporarily reserved by Order in Council dated 1st May, 1894, as a site for Public Recreation at Granya in the Parish of Bungil and known as the "Granya Recreation Reserve".—(Corres. Rs.1756.)

"GRENVILLE RECREATION RESERVE."

William Gordon Turner, Edward Clifford Freeman and Michael Dean Colvin as a Committee of Management for a period of three (3) years of the land temporarily reserved by Order in Council dated the 31st July, 1900, as a site for Public Recreation in the Township of Grenville, and known as the "Grenville Recreation Reserve".—(Corres. Rs.270.)

"HORDERN VALE—GLEN AIRE MEMORIAL HALL AND RECREATION RESERVE."

Alexander Roy Marriner and Russell Henry Larnach in the place of Terrence Arthur Lowan and Ian Trevor Denney (both resigned) as members of the Committee of Management for a period ending the 12th October, 1968 of the land in the Parish of Otway temporarily reserved by Order in Council of the 15th May, 1956, as a site for a Public Hall and Recreation and of the land reserved by Order in Council dated the 6th July, 1965, as an extension thereto and together known as the "Hordern Vale—Glen Aire Memorial Hall and Recreation Reserve".

This appointment is in lieu of the appointment made on the 3rd June, 1966, which is hereby revoked.—(Corres. Rs.1705.)

"LAKE BOGA WATER SUPPLY AND PUBLIC PARK RESERVES."

William John Anderson in the place of William Joseph Wescott (for so long only as he continues to be the nominee of the Department of Crown Lands and Survey) and Eric Hirsch Jobling in place of Neville Keith Beasley (for so long only as he continues to be the nominee of the Council of the Shire of Swan Hill) and Kenneth George Pearson (for so long only as he continues to be the nominee of the State Rivers and Water Supply Commission) as members of the Committee of Management of the reserved Crown land shown red on plan marked K.B/4.8.60 attached to Lands Department correspondence Rs.6286 and known as the "Lake Boga Water Supply and Public Park Reserves".—(Corres. Rs.6286, Rs.2824.)

"MYRTLEFORD RECREATION RESERVE."

Norman Alfred McGeehan, Donald Bogal Russ, Neil Maxwell Currie, Horace Stanley Eames, Patrick John Sarsfield McIvor, Alfred Richardson and Kevin Francis Dinneen as a Committee of Management for a period of three (3) years of the lands temporarily reserved by Orders in Council dated the 11th November, 1868, the 17th November, 1959, and the remaining portion of the area temporarily reserved by Order in Council dated the 1st April, 1867, as sites for Racing and Recreation purposes and known as the "Myrtleford Recreation Reserve".—(Corres. Rs.1859.)

"MINYIP RACECOURSE RESERVE."

W. J. Cowan, R. D. McIntyre, L. Midgley, D. M. Barry and J. H. Niewand as a Committee of Management for a period of three (3) years of the land temporarily reserved by Order in Council dated the 18th January, 1909, as a site for Public Recreation in the Parish of Nullan and known as the "Minyip Racecourse Reserve".—(Corres. Rs.870.)

"MITIAMO RECREATION RESERVE."

Ronald James Coutts, George Clayton Dunstone, Harold Edward Phillips, Reginald Henry Tonkin, Kevin Patrick Rudkins, Desmond Ian Halbert Leech, David Henry Dauvert Leech, Douglas Kenneth Brown, Lindsay George Stratton, as a Committee of Management for a period of three (3) years of the land temporarily reserved by Order in Council dated 11th November, 1929, as a site for Public Recreation in the Parish of Terrick Terrick West and known as the "Mitiamo Recreation Reserve".—(Corres. Rs.3939.)

"RIDDELL MECHANICS' INSTITUTE RESERVE."

Sydney Ian Dalrymple, Walter Geoffrey Mashiter, Frank William Hudson, John William Skillecorn, Brian Hogan, Helen Rose Dixon, Malcolm H. Stephenson and Marjorie Ann Amess as a Committee of Management for a period of three (3) years of the land in the Parish of Kerrie at Riddell temporarily reserved by Order in Council dated the 11th August, 1873, as a site for Mechanics' Institute and known as the "Riddell Mechanics' Institute Reserve".—(Corres. Rs.6409.)

"SHELFORD PUBLIC HALL AND RECREATION RESERVE."

Leslie Samuel Parker, Douglas Andrew Simpson, Dennis Elliot Smith, John Wayne Honeyman, James Onice, Roy Gillet, and Brian Parker, as a Committee of Management for a period of three (3) years of the land in the Township of Shelford, Parish of Dorroq temporarily reserved by Order in Council dated the 15th January, 1963, as a site for Public Recreation and known as the "Shelford Public Hall and Recreation Reserve".—(Corres. Rs.2561.)

"TARRONE RECREATION RESERVE."

W. E. Robertson, T. H. Whiting, G. L. Moutray, John Robert Peter Barker, Roy Dixon, E. A. Callow and E. J. Stafford as a Committee of Management for a period of three (3) years of the land in the Parish of Warrong temporarily reserved by Order in Council of the 22nd November, 1955, as a site for Public Recreation and known as the "Tarrone Recreation Reserve".—(Corres. Rs.7392.)

"TIMBOON PUBLIC HALL RESERVE."

John Douglas Stevens, Michael Laurence Dwyer, Mary Florence Fox, James Howard Cuming, Mark Douglas Dixon, Maxwell Vernon Serong, William John Pope, Peter Hendry Johns and John McTaggart Milne as a Committee of Management for a period of three (3) years of the land temporarily reserved by Order in Council dated the 18th August, 1959, as a site for a Public Hall in the Parish of Timboon and known as the "Timboon Public Hall Reserve".—(Corres. Rs.7851.)

"TINTALDRA RECREATION RESERVE."

C. Sheather, C. Turner, N. Proctor, K. Clarke, A. L. Clarke and H. Boers as a Committee of Management for a period of three (3) years of the land in the Parish of Tintaldra temporarily reserved by Order in Council dated 16th March, 1960, as a site for Public Recreation and known as the "Tintaldra Recreation Reserve".—(Corres. Rs.7914.)

"TOOLLEEN RECREATION RESERVE."

Arthur Edmund Tranter, Norman Arthur Hamblin, Joseph Thomas Hamblin, Alan Beck Kemp, Patrick Thomas Sexton, Kenith John McFarlane, and William Alexander McRobert as a Committee of Management for a period ending the 19th November, 1966, of the land temporarily reserved by Orders in Council dated 13th August, 1900, the 24th March, 1915, and the 8th June, 1966, for Public Recreation in the Township of Toolleen and known as the "Toolleen Recreation Reserve".—(Corres. Rs.2801.)



"TUBBUTT PUBLIC HALL RESERVE."

Alan James Neven, David Leslie Horton, Geoffrey George Clark, Robert William Stokes and Clement James Ingram as a Committee of Management for a period of three (3) years of the land in the Parish of Tubbut temporarily reserved by Order in Council of the 11th September, 1956, as a site for a Public Hall and known as the "Tubbut Public Hall Reserve".—(Corres. Rs.7496.)

"VENUS BAY FORESHORE RESERVE."

Charles Canterbury, Beryl Lorraine Parker, Antoon Gray, Lawrence Walker, Daniel O'Shea, Geoffrey Arthur Stephens, Charles Henry Arnup, Peter John Buckley, John Meikle, Arthur Edward Hopgood, Kenneth Stafford Forbes, William John Hinds, James Camerson Zenner and William Ernest Hodges as a Committee of Management for a period ending the 31st December, 1967, of the land in the Parish of Tarwin reserved as sites for Public Purposes and shown coloured blue on plans marked T/2-4-63, T/15-6-66 and T/29-6-66 attached to Lands Department correspondence Rs.8095 and together known as the "Venus Bay Foreshore Reserve".

This appointment is in lieu of the appointment made on the 30th September, 1965, which is hereby revoked.—(Corres. Rs. 8095.)

"WONWONDAH RECREATION RESERVE."

D. Bell, William E. McGennissen, Hector Douglas Hallam, Alan Jackman McGennissen, Roy Trevor Curtis, James Bromell Heard, Alfred George Hoskins and Carl Alfred Brawer as the Committee of Management for a period of three (3) years of the land temporarily reserved by Order in Council of 21st October, 1947, as a site for Public Recreation in the Township of Wonwondah, and known as the "Wonwondah Recreation Reserve".—(Corres. Rs.6059.)

ALAN J. HOLT,  
Secretary for Lands.

11th July, 1966.

COMMITTEE OF MANAGEMENT OF RESERVE.

APPOINTMENT REVOKED.

NOTICE is hereby given that, in pursuance of section 221 of the Land Act 1958, the following appointment of a Committee of Management of reserved Crown land has been revoked by the Minister of Lands:—

"LA TROBE'S COTTAGE RESERVE, KING'S DOMAIN."

The Melbourne City Council as the Committee of Management of the La Trobe's Cottage Reserve, King's Domain.—(Corres. Rs.4366.)

ALAN J. HOLT,  
Secretary for Lands.

12th July, 1966.

COMMITTEE OF MANAGEMENT OF RESERVES.

APPOINTMENT AMENDED.

NOTICE is hereby given that, in pursuance of section 221 of the Land Act 1958, the following amended appointment of a Committee of Management of reserved Crown lands has been made by the Minister of Lands:—

"LORNE FORESHORE AND OTHER RESERVES AND CUMBERLAND RIVER RESERVE."

The appointment of Cyril George Crabbe as representative of the Council of the Shire of Winchelsea on the Committee of Management of the land in the Township and Parish of Lorne as indicated by red colour on plan marked L/8-5-42 attached to Lands Department correspondence Rs.1690, and known as the "Lorne Foreshore and other Reserves", together with the land in the Parish of Lorne temporarily reserved by Order in Council dated 16th December, 1958, as a site for Public purposes and known as the "Cumberland River Reserve" has been rescinded and the said Cyril George Crabbe has been appointed as Government Nominee to the afore-mentioned Committee of Management.—(Corres. Rs.1690.)

ALAN J. HOLT,  
Secretary for Lands.

12th July, 1966.

Land Act 1958.

PERMIT CANCELLED.

NOTICE is hereby given that the Permit in the Schedule hereunder has been cancelled.

District.	Corr. No.	Name of Permit Holder.	Parish.	Allotment.	Section.	Area.
Eastern .. .. .	921/44	John Herbert Bean ..	Magorra .. .. .	4A and 4B	20	A. R. P. 32 0 0

Department of Crown Lands and Survey,  
Melbourne, 6th July, 1966.

J. C. M. BALFOUR,  
Minister of Lands.

Land Act 1958.

LEASE UNDER THE LAND ACTS DECLARED VOID AS TO PART.

NOTICE is hereby given that the Lease in the Schedule hereunder has been Declared Void as to part for the reason specified.

District	Corr. No.	Name of Licensee.	Section of Land Act under which Licensed.	Parish	Allotment.	Section.	Area.	Annual Rental.	Reason for Voiding.
Sale .. .. .	90/46 .. .. .	James Duff .. .. .	46	Jumbuk .. .. .	13A	A	A. R. P. 2 1 13	\$ 7.20	Surrender of Part of Lease (Area required for road purposes)

Department of Crown Lands and Survey,  
Melbourne, 5th July, 1966.

J. C. M. BALFOUR,  
Minister of Lands.

## Land Act 1958.

## LICENCE UNDER THE LAND ACTS DECLARED VOID.

NOTICE is hereby given that the Licence in the Schedule hereunder has been Declared Void for the reason specified.

District.	Corr. No.	Name of Licence.	Section of Land Act under which Licensed.	Parish.	Allotment.	Section.	Area.	Annual Rental.	Reason for Voiding.
Northern	448/47	M. McLean ..	47	Edgecombe	4, 5, 7	36	A. R. P. 1 0 0±	\$ 0.50	Non-payment of rent

Department of Crown Lands and Survey,  
Melbourne, 4th July, 1966.

J. C. M. BALFOUR,  
Minister of Lands.

## TENDERS

## PUBLIC WORKS DEPARTMENT

TENDERS will be received at Public Works Department, Treasury-place, Melbourne, until TEN a.m. on dates shown and for purposes mentioned hereunder.

Particulars and tender forms available at Contracts Office, Room 7, Building Division, Parliament-place and at places indicated in brackets hereunder.

Abbreviations in brackets mean:—W.O.—Inspector of Works Office; P.S.—Police Station; C.S.—Consolidated School; H.E.S.—Higher Elementary School; H.S.—High School; S.S.—State School; T.S.—Technical School.

Tenders to be submitted on the Department's printed Tender Form and will not be received by telephone. All tenders must be on a "Firm Tender" basis. The lowest or any tender will not necessarily be accepted.

Address tenders to the Minister of Public Works, and endorse the envelope containing the tender "Tender for , closing Tuesday, ".

No preliminary deposit is required with any tender, but a successful tenderer will be required to pay a deposit for any accepted tender of \$5,000 or over.

Tuesday, 19th July, 1966.

## Building, Electrical and Mechanical Works.

Antonio Park.—External repairs and painting, S.S. 4844. Ararat.—Erection of shelter shed, "J" Ward, Mental Hospital. (W.O., Ballarat.)

Aspendale.—Repairs and painting, Technical School. Aspendale.—New tile roof and painting, S.S. 4193. (S.S., Aspendale.)

Barwon Heads.—New roof and renovations, S.S. 1574 and Residence. (W.O., Geelong; S.S., Barwon Heads.)

Bayswater.—External and internal repairs and painting, Police Station and Residence.

Belgrave South.—Repairs and painting, Residence, S.S. 3551.

Blackburn South.—Replacement of urinal, S.S. 4035. Buchan.—Renovations, Police Station. (W.O., Orbost; P.S., Buchan.) (Amended Specification.)

Burnley Gardens.—Fire escape stairs and extensions to fire service, Plant Research Laboratories.

Burwood.—Erection of chain mesh fencing, S.S. 461. Carlton.—Repairs to floors and staircases, S.S. 2605.

Chatham.—Internal and external renovations, Police Station.

Coatesville.—Repairs and painting and extensions of office, S.S. 4712.

Cowes.—Repairs and painting, Police Station. (W.O., Korumburra; P.S., Cowes.)

Croydon South.—Erection of new Primary School of ten class-rooms and library, S.S. 4890.

Croydon South.—Electrical installation in new school of ten (10) class-rooms, library, &c., S.S. 4890.

Croydon South.—Plenum heating in new school, S.S. 4890.

Diggers Rest.—Repairs and painting and erect shelter shed, S.S. 2479.

Dimboola.—Erection of brick toilet block, &c., S.S. 1372. (W.O., Warracknabeal; S.S., Dimboola.) (Re-advertised.)

Elwood.—Mechanical services for new Science Block, High School.

Fairfield.—Alterations and additions to Staff Quarters, "Fairlea", Female Prison.

Geelong.—Roof renewals, internal renovations to Davidson Hall, Gordon Institute of Technology. (W.O., Geelong.)

Glenorchy.—Internal and external renovations, Police Station and Residence. (W.O., Ararat; P.S., Glenorchy.) Glenormiston North.—Internal and external repairs and painting, S.S. 3207 and Residence. (W.O., Camperdown; S.S., Glenormiston North.)

Hawthorn.—New concrete fire escape stairs, Burwood Teachers' College Hostel, Paterson-street. (Re-advertised.) Inverleigh.—Renovations, Residence, S.S. 1147. (W.O., Geelong; S.S., Inverleigh.) (Re-advertised.)

Kew.—Covered way reticulation, Children's Cottages. Melbourne.—Installation of electric heating, Toorak Teachers' College Hostel, 470 St. Kilda-road.

Mont Park.—Removal and re-erection of three timber residences, Mental hospital. (Re-advertised.)

Morwell.—Repairs and renovations, Court House. (W.O., Traralgon.)

Nathalia.—New ceiling to Domestic Arts Wing, High School. (W.O., Shepparton; H.S., Nathalia.)

Nathalia.—Re-roofing Domestic Arts Wing, High School. (W.O., Shepparton; H.S., Nathalia.)

Newlands.—External renovations, High School.

Overport.—Erection of four additional class-rooms, S.S. 4780.

Overport.—Extension of plenum heating, S.S. 4780.

Port Fairy.—Repairs and painting, Fisheries and Wildlife Branch, Residence, Villiers-street. (W.O., Warrambrook; Fisheries and Wildlife Branch, Port Fairy.) (Re-advertised.)

Prahran.—Internal and external renovations, Girls' Technical School.

Red Cliffs.—Erection of brick office building, Lands and Survey Department, District Office. (W.O., Mildura.) (Re-advertised.)

Rosebud.—Electrical installation (alternative tenders to be submitted for type "800" and "572"), High School.

Rushworth.—Re-blocking, new garage, repairs and painting, Residence, S.S. 1057. (W.O., Shepparton; S.S., Rushworth.) (Re-advertised.)

Rushworth.—Internal renovations, Residence, S.S. 1057. (W.O., Shepparton; S.S., Rushworth.) (Re-advertised.)

Sale.—External renovations, attention to toilets, S.S. 545. (W.O., Traralgon; S.S., Sale.)

South Yarra.—Internal repairs and painting, Melbourne Teachers' College Hostel, 1 Walsh-street.

Springview.—Connexion to sewer, S.S. 4912.

Stanhope.—Renovations and additions, Police Station. (W.O., Shepparton; P.S., Stanhope.) (Re-advertised.) (Amended Specification.)

Strathallan.—Renovations and painting, S.S. 3855. (W.O., Shepparton.)

Traralgon.—Electrical installation in Welding, Panel Beating and Machine Shop, Technical School.

Wangaratta West.—Renovations, S.S. 4642. (W.O., Wangaratta.)

Warrambrook East.—Internal renovations, S.S. 4773. (W.O., Warrambrook.)

## Furniture and Furnishings.

Armadale.—Supply of wardrobes, Student Teachers' Hostel, "Frank Tate House", Dandenong-road.

Melbourne.—Supply of punch card cabinets, Local Government Department, Head Office, 61 Spring-street.

**Site Works.**

Beverley Hills.—Asphalting, concreting, drainage and associated works, S.S. 4813.  
 Brunswick.—Asphalt, concrete, drainage and associated works, Court House and Police Station.  
 Dandenong.—Site works, Girls' School.  
 Morwell.—Asphalt paving, S.S. 4692. (W.O., Warragul and Traralgon.)  
 Morwell.—Concrete paving, asphalt paving, Technical School. (W.O., Warragul and Traralgon.)

**Miscellaneous.**

Port Melbourne.—Supply and delivery of four (4) ton capacity chassis and cabin complete with furniture van and accessories, Public Works Department Depot, Salmon-street.  
 Port Melbourne.—Supply and delivery of seven (7) ton capacity chassis and cabin with hydraulic winch, Public Works Department, Depot, Salmon-street.  
 Warrnambool.—Supply and delivery of 2,000 tons of stone spalls to Breakwater Viaduct, Ports and Harbours. (W.O., Warrnambool.)

**Tuesday, 26th July, 1966.****Building, Electrical and Mechanical Works.**

Apollo Bay.—External and internal repairs and painting, Residence, 2 Montrose-avenue, Consolidated School. (Amended Specification.) (W.O., Camperdown.)  
 Balwyn.—Internal repairs, renovations and painting, High School.  
 Braybrook.—Internal repairs and painting, S.S. 1102.  
 Burnley.—External repairs and painting, S.S. 2853.  
 Cardinia.—Septic sewerage, internal and external renovations, Residence, S.S. 3689.  
 Dandenong.—Internal repairs and painting, Technical School.  
 Eastmoor.—Repairs and painting, S.S. 4790. (Amended Specification.) (Re-advertised.)  
 Fairfield North.—General repairs and renovations, S.S. 4329 & Residence.  
 Footscray North.—Repairs and painting, Special School 4792.  
 Garfield.—Erection of brick toilet block, Country Roads Board Rest Areas. (W.O., Warragul.)  
 Hamilton.—Renovations to residence, 28 Bree-road, Technical School. (W.O., Hamilton.)  
 Hawthorn.—External repairs and painting, Social Welfare Department Hostel, 12 Lissong-grove.  
 Hopetoun.—Drinking, ablution facilities and water supply installation, S.S. 3167. (W.O., Warracknabeal; S.S., Hopetoun.)  
 Horsham.—External painting, No. 3 Trade Buildings, Technical School. (W.O., Horsham.)  
 Horsham West.—Repairs and renovations, S.S. 4691. (W.O., Horsham.) (Re-advertised.)  
 Kaniva.—Repairs and painting, Residence, 33 Young-street, Consolidated School. (W.O., Horsham; C.S. Kaniva.)  
 Katamatite East.—Renovations, new porch and new heater, S.S. 3663. (W.O., Benalla; S.S., Katamatite East.)  
 Koallah.—Erection of out-offices and installation of septic tank, S.S. 4225. (W.O., Camperdown; S.S., Koallah.)  
 Melbourne.—Internal painting and renovations, School for Deaf Children, St. Kilda-road.  
 Moyhu.—Additions to residence, new garage, repairs and painting, S.S. 1335 & Residence. (W.O., Benalla; S.S., Moyhu.)  
 Newbridge.—Electric jet pump, S.S. 457 and Residence. (W.O., Bendigo and Maryborough.)  
 Nhill.—Erection of new toilet block and demolitions, S.S. 2411. (W.O., Horsham; S.S., Nhill.)  
 Notting Hill.—Renovations, S.S. 4305.  
 Oxley.—Repairs and painting, S.S. 1399 & Residence. (W.O., Wangaratta, Benalla; S.S., Oxley.)  
 Parktone.—External renovations, S.S. 4843.  
 Prahran.—Internal and external renovations, Secondary Teachers' College, Hostel, 174 Punt-road.  
 Queenscliff.—Internal and external repairs, renovations, &c., S.S. 1190. (W.O., Geelong, S.S., Queenscliff.)  
 St. Albans East.—External repairs and painting, S.S. 4741.  
 Richmond.—External renovations and painting, Girls' Secondary School.  
 Stony Point.—Supply and erection of chain mesh fencing and gates, Buoy Depot, Ports & Harbours.  
 Strathdownie.—Repairs and painting, &c., S.S. 2883. (W.O., Hamilton; S.S., Strathdownie.)  
 Sunshine.—Repairs and painting, S.S. 3113 & Residence.  
 Warrnambool.—Erection of standard Manual Arts Blocks, High School. (W.O., Warrnambool.)  
 Warrnambool.—Mechanical services in Manual Arts Wing, High School. (W.O., Warrnambool.)

Werribee.—Erection of mist propagation unit, State Research Farm, (W.O., Geelong.)

**Furniture and Furnishings.**

Stawell.—Supply of furniture, Technical School.  
 Sunshine North.—Supply of furniture, Technical School.

**Site Works.**

Cheltenham East.—Earthworks, asphalting, concreting, retaining wall construction, drainage and associated works, S.S. 4754.  
 Edithvale.—Site works including asphalt paving, repairs, drainage, &c., S.S. 3790.  
 Koonung.—Asphalting, concreting, drainage, retaining walls, gravelling, landscaping and associated work, High School.  
 Ringwood.—Asphalting, asphalt maintenance, drainage, concreting and associated works, S.S. 2997. (Re-advertised.)  
 Studfield.—Surface and underground drainage, asphalt, concrete and gravel pavements, S.S. 4920.

**Miscellaneous.**

Hamilton.—Supply of treated round fence posts, Pastoral Research Station.  
 Hamilton.—Supply of wire fencing, Pastoral Research Station.  
 Traralgon.—Supply of electric welding equipment, Technical School.  
 Williamstown.—Supply of steel pipes, Dredging Depot, Ports and Harbours. (12-in. Suction Dredge.)

**Tuesday, 2nd August, 1966.****Building, Electrical and Mechanical Works.**

Altona East.—Repair and replacement of fencing, S.S. 4805.  
 Box Hill.—Electrical installation in alterations and additions, Boys' Technical School.  
 Broadford.—Erection of brick veneer office building, Soil Conservation Authority. (W.O., Alexandra and Kyneton.)  
 Dimboola.—Toilet facilities, Court House. (W.O., Warracknabeal; P.S., Dimboola.)  
 Elwood.—External renovations, High School.  
 Fisherman's Bend.—Erection of brick veneer office and steel framed canopy, Licence Testing Station, Police Department.  
 Hamilton.—Renovations, Residence, 3 Lewis-street, High School. (W.O., Hamilton.)  
 Hampton.—Repairs and painting, High School.  
 Hawthorn.—Aluminium soundproofing windows, Applied Science Building, Swinburne Technical College.  
 Kaniva.—External repairs and painting all buildings and internal renovations, Infants School, Consolidated School. (W.O., Horsham; C.S., Kaniva.) (Re-advertised.)  
 Lalor.—External renovations, S.S. 4709.  
 Lang Lang.—Connexion to sewerage, S.S. 2899. (S.S., Lang Lang.) (Re-advertised.)  
 Maryborough.—Erection of canteen and store, High School.  
 Melbourne.—Room air conditioning units, Accounts Branch, Public Works Department, Treasury Place.  
 Morwell West.—Internal and external repairs and painting, Residence S.S. 2439. (W.O., Traralgon; S.S., Morwell West.)  
 Royal Park.—External repairs and painting, Superintendent's Residence, Psychiatric Hospital.  
 Waverley.—Connexion to sewer, High School.

**Site Works.**

Lake Bolac.—Pavement repairs and associated works, High School. (W.O., Camperdown, Warrnambool, Geelong, and Hamilton.) (Re-advertised.)  
 Rochester.—Construction of concrete and asphalt paving, concrete kerbs and channels, beautification and associated works, High School. (W.O., Bendigo; H.S., Rochester.)  
 Shepparton.—Construction of concrete and asphalt paving, gravelled areas, drainage and associated works, S.S. 4943. (C.O., Shepparton.)

**Miscellaneous.**

Port Melbourne.—Supply and delivery of twelve (12) seven hundredweight vibrating rollers, Public Works Department, Depot, Salmon-street.

J. C. M. BALFOUR,  
 Acting Minister of Public Works.

Public Works Department,  
 Melbourne, C.2, 11th July, 1966.

**PUBLIC SERVICE NOTICES**

**PUBLIC SERVICE OF VICTORIA.—RECLASSIFICATIONS.**

THE Public Service Board has raised the classification of the under-mentioned offices as shown, and appointed thereto the respective officers named hereunder.

Office and Former Classification.	Revised Classification.	Duties.	Qualifications.	Officer Appointed.
<b>PROFESSIONAL DIVISION.</b>				
<b>CHIEF SECRETARY'S DEPARTMENT.</b>				
<i>Office of the Government Statist.</i>				
Assistant Actuary Friendly Societies, Class "A1" (\$6,926)	Class "A1" (\$7,484)	Under the direction of the Government Statist and Actuary to supervise the work of the Actuarial Branch	To have passed in Actuarial Science as prescribed in Regulation 54 of the Public Service (Public Service Board) Regulations. A good knowledge of the rules, methods, legislation and actuarial principles governing the operation of friendly societies, benefit associations and superannuation funds (including the State Superannuation Fund, Police Pensions Fund and the Coal Mine Workers Pensions Fund). Ability to direct the administrative work of the Branch	Stockdale, E. H.
Chief Actuarial Officer, Class "A"	Class "A1" (\$7,200)	Under the direction of the Assistant Actuary to supervise the work of the Actuarial Branch and to develop special actuarial techniques as required	To be an Associate of the Institute of Actuaries, London	Ryder, J. M.
<b>PREMIER'S DEPARTMENT.</b>				
<i>Soil Conservation Authority.</i>				
Draughtsman, Class "C1"	Senior Draughtsman, Class "C2"	To be responsible for the supervision and control of the Authority's drafting office and such other duties as required by the Authority	A competent survey draughtsman, ability to produce drawings for Authority publications and hydraulic structure drawings for erosion control works. Ability to control staff	Lloyd, D. J.
<b>TECHNICAL AND GENERAL DIVISION.</b>				
<b>LOCAL GOVERNMENT DEPARTMENT.</b>				
Shorthand Writer and Typist (Female), Grade II, Grades F24-F25 inclusive	Shorthand Writer and Typist (Female), Senior, Grades F30-F32 inclusive	To act as Shorthand Writer and Typist to the Secretary and Assistant Secretary; to supervise the departmental typing pool; to distribute work and train and advise typists in their duties	A competent typist, capable of writing shorthand at 100 words a minute; able to supervise and train staff	O'Donnell, Beverley M. J.

Office of the Public Service Board,  
Melbourne, 12th July, 1966.

By order,  
V. P. SCULLY,  
Secretary.

**PUBLIC SERVICE (PUBLIC SERVICE BOARD) REGULATION 52.—VACANCIES.**

THE Permanent Heads of the Departments shown have recommended the officers named hereunder for appointment to the under-mentioned vacancies.

Office and Classification.	Duties.	Qualifications.	Officer Recommended for Appointment.		
			Name.	Classification.	Date of Classification.

**ADMINISTRATIVE DIVISION.**

**CHIEF SECRETARY'S DEPARTMENT.**

*Motor Registration Branch—Office of the Chief Commissioner of Police.*

Class "C"	To act as relieving officer in any Section of the Branch and to assist generally, as required	To be an adult with at least three years' service; a knowledge of the Motor Car Acts and Regulations. A knowledge of the procedure in various sections of the Branch would be an advantage	Zsizsmann, T. B.	Class "C"	22.4.63
-----------	-----------------------------------------------------------------------------------------------	--------------------------------------------------------------------------------------------------------------------------------------------------------------------------------------------	------------------	-----------	---------

PUBLIC SERVICE OF VICTORIA.—VACANCIES—*continued.*

Office and Classification.	Duties.	Qualifications.	Officer Recommended for Appointment.		
			Name.	Classification.	Date of Classification.
<b>PROFESSIONAL DIVISION.</b>					
<b>DEPARTMENT OF HEALTH.</b>					
Chief Health Officer, Class "A1" (\$12,050)	To have charge of the administration of the General Health, Tuberculosis and Maternal and Child Welfare Branches of the Department, and to act as Chairman of the Commission of Public Health and Chairman of the Food Standards Committee	To be a legally qualified medical practitioner, an expert in sanitary science and to hold a qualification in Public Health	Farnbach, R. J.	Deputy Chief Health Officer, Class "A1" (\$10,600)	29.5.66
<b>STATE FORESTS DEPARTMENT.</b>					
District Forester, Classes "B1"—"A"	To supervise and control all forest activities in a forest district	The Associate Diploma of the School of Forestry, Creswick, or its equivalent; approved experience in the administration of a forest district and ability to control staff	Morrison, P. T. C.	Forester, Grade I., Class "C2"	5.10.58

Appeals against such recommendations should be lodged with the Secretary to the Public Service Board not later than Saturday, the 23rd July, 1966.

Office of the Public Service Board,  
Melbourne, 12th July, 1966.

By order,  
V. P. SCULLY,  
Secretary.

## PUBLIC SERVICE OF VICTORIA.—VACANCIES.

**A**PPPLICATIONS will be received by the Public Service Board up to Wednesday the 27th July, 1966, from persons employed in the Public Service of Victoria, who are eligible and qualified for appointment to the under-mentioned positions.

## ADMINISTRATIVE DIVISION.

**Assistant Accountant, Class "A", Education Department.**

*Yearly Salary.*—\$6,340, minimum; \$6,700, maximum.  
*Duties.*—To be responsible under the Accountant for the direction and supervision of the Accounts Branch.

*Qualifications.*—A qualified Accountant with a good knowledge of the Public Accounts and Stores Regulations, of Treasury practice, and preferably of the Teaching Service Act and Regulations.

**Personnel Officer, Class "A", Crown Law Offices, Law Department.**

*Yearly Salary.*—\$6,340, minimum; \$6,700, maximum.  
*Duties.*—To act as Personnel Officer to the Department.

*Qualifications.*—Extensive experience in personnel matters. Ability to control staff and prepare reports; a good knowledge of the Public Service Acts and Regulations; a suitable tertiary qualification would be an advantage.

**Class "B1", Department of Crown Lands and Survey.**

*Yearly Salary.*—\$5,540, minimum; \$5,900, maximum.  
*Duties.*—To have charge of one of the divisions of the State; to deal with correspondence from persons holding or seeking land under the Land Act, Closer Settlement Acts and Agricultural Colleges Acts; to deal with applications for advances under the Wire Netting Act.

*Qualifications.*—A good knowledge of the Land Act, the Closer Settlement Acts, the Agricultural Colleges Acts, the Wire Netting Act and of the Regulations, procedure and practice thereunder.

**Class "B", Office of the Housing Commission, Treasury.**

*Yearly Salary.*—\$4,880, minimum; \$5,160, maximum.  
*Duties.*—To be in charge of the House Sales Accounts Department, to be responsible for the work of the New Sales and Ledgers Sections and the keeping of the Death Benefit Fund Register; to carry out investigations into the financial and accounting requirements of the Commission's house sales programme.

*Qualifications.*—To be a qualified Accountant, preferably with a knowledge of accounting procedures relating to cash and term sales of houses, shops and land, and of the Housing Act, the Commonwealth and State Housing Agreements and the Death Benefit Fund Regulations; ability to control staff.

**Class "C1", Fisheries and Wildlife, Chief Secretary's Department.**

*Yearly Salary.*—\$3,680, minimum; \$3,960, maximum.

*Duties.*—To be responsible for the administrative aspects associated with the Game Management Section of the Fisheries and Wildlife Branch. To liaise with other departments on administrative matters relating to Game Reserves and similar projects.

*Qualifications.*—Good experience in administration, ability to draft letters and to conduct interviews. A knowledge of land use legislation and practice in Victoria would be an advantage.

**Class "C1", Commonwealth University Scholarships, Education Department.**

*Yearly Salary.*—\$3,680, minimum; \$3,960, maximum.

*Duties.*—To supervise work associated with applications for Commonwealth Scholarships, payment of living allowances and preparation of statistics.

*Qualifications.*—Capable of conducting interviews and controlling staff.

**Class "C1", Stamp Duties Office, Treasury.**

*Yearly Salary.*—\$3,680, minimum; \$3,960, maximum.

*Duties.*—To have charge of the assessment of duty on instruments received by post for immediate stamping and to deal with inquiries and correspondence relating thereto.

*Qualifications.*—Experience in assessing stamp duty on various instruments chargeable therewith and a good knowledge of the Stamps Act and regulations thereunder.

**Class "C", Education Department.**

*Yearly Salary.*—\$3,026, minimum; \$3,320, maximum.

*Duties.*—To act as relieving officer in the Teachers Branch and to assist in the sections as directed.

*Qualifications.*—To be an adult with at least three years' service; preferably a knowledge of the Acts and Regulations relating to the matters dealt with in the branch; ability to conduct correspondence.

**Class "C", Office of Housing Commission, Treasury.**

*Yearly Salary.*—\$3,026, minimum; \$3,320, maximum.

*Duties.*—To prepare details for measurement of expenditures against approved financial budgets; special duties as required.

*Qualifications.*—To be an adult with at least three years' service; to have made progress in the study of accountancy. Experience in analysis of financial records would be an advantage.

**Class "C", Motor Registration—Office of the Chief Commissioner of Police, Chief Secretary's Department. (Two vacancies.)**

*Yearly Salary.*—\$3,026, minimum; \$3,320, maximum.

**Position No. 1.**

*Duties.*—To be in sub-charge of the Registration Counter and to deal with applications for the registration of motor vehicles; to assess fees and Third Party Insurance premiums, and to advise the public on matters relating to such applications.

*Qualifications.*—To be an adult with at least three years' service; a good knowledge of the Motor Car Acts and Regulations and Schedules of Rates thereunder.

**Position No. 2.**

*Duties.*—To assist and relieve the Deputy Officer in Charge of the Inwards Mail Assessment Section in the supervision of opening of the mail, distribution of moneys and sorting of items into categories for further processing.

*Qualifications.*—To be an adult with at least three years' service; a knowledge of the Motor Car Acts and Regulations and the fees and premiums payable thereunder; ability to control staff. A knowledge of the functions of various Sections of the Branch would be an advantage.

**NOTE.**—Separate applications must be submitted for these positions.

**Class "C", Water Supply Department. (Position No. 2.)**

This advertisement for position No. 2 which appeared on page 2375 of the *Government Gazette* dated 6th July, 1966, is withdrawn.

**PROFESSIONAL DIVISION.****Senior Engineer, Class 3, Local Government Department.**

*Yearly Salary.*—\$6,028, minimum; \$6,770, maximum.

*Duties.*—To investigate, inspect, and report on engineering and allied matters submitted by Local Government Authorities; to prepare schedules of allocation of Government funds towards the cost of municipal works; to investigate and report on drainage and flooding problems and on matters associated with the Drainage Areas and River Improvement Acts.

*Qualifications.*—To be a graduate in civil engineering of a recognised university, or to be the holder of a certificate issued by the Municipal Engineers Board of Victoria; to be versed in the methods of modern engineering design and practice and to have had experience as a Local Government Engineer.

**Assistant Superintendent of Floating Plant, Classes "B"-"B1", Ports and Harbours Branch, Public Works Department.**

*Yearly Salary.*—\$4,222, minimum; \$5,064, maximum.

*Duties.*—Under the direction of the Superintendent of Floating Plant, to direct work associated with the maintenance and repair of all classes of vessels, propelling engines, and sand pumps, and to prepare working sketches and specifications for dredging equipment.

*Qualifications.*—A first class Ministry of Transport Certificate for both steam and motor or equivalent, and experience in ship building and survey of all classes of vessels, including suction dredges; competent to direct engineers and other members of crews employed on floating plant, including dredges, steamships, tugs, motor boats, and priestman grabs, &c.

**Social Workers (Male or Female), Classes "C"-"C2", Family Welfare Division, Social Welfare Branch, Chief Secretary's Department.**

*Yearly Emolument.*—

Male—\$3,046, minimum; \$3,978, maximum.

Female—\$2,646, minimum; \$3,578, maximum.

(Commencing salary will be determined according to experience.)

**Foster Care and Adoption Section.****Family Counselling Section.**

*Duties.*—To do social casework in the Family Division; to prepare reports for administrative and clinical purposes; to undertake special project work as required.

*Qualifications.*—Diploma of Social Studies, Melbourne University or professional qualifications acceptable for membership of the Australian Association of Social Workers.

**NOTE.**—Applications will be accepted from holders of an appropriate University Degree who are prepared, following appointment, to undertake on a part-time basis the additional study which would qualify them for the Diploma of Social Studies, Melbourne University.

Appointees will receive a commencing salary of \$2,822 a year (Males), and \$2,422 a year (Females); Progression beyond the rates of \$3,046 a year (Males) and \$2,646 a year (Females) will be contingent upon their qualifying for the Diploma of Social Studies.

**Bio-Chemist, Classes "C"-"C2", Mental Hygiene Branch, Department of Health.**

*Yearly Emolument.*—

Male—\$3,046, minimum; \$4,760, maximum.

Female—\$2,646, minimum; \$4,360, maximum.

(Commencing salary according to experience.)

*Duties.*—To undertake clinical bio-chemistry and general bio-chemical investigations.

*Qualifications.*—Degree in Science with a major in Bio-chemistry.

**TECHNICAL AND GENERAL DIVISION.****Tobacco Instructor, Assistant, (Tobacco Research Station, Myrtleford), Department of Agriculture. (Three vacancies.)**

*Yearly Salary.*—\$2,914, minimum; \$3,864, maximum.

*Duties.*—Under the direction of the Senior Tobacco Agronomist, to advise tobacco growers on all aspects of tobacco crop production, including grading and marketing, and to carry out such other duties as may be required.

*Qualifications.*—A thorough knowledge of the tobacco-growing industry and practical experience in the production and grading of tobacco leaf, and a capacity to impart instruction on tobacco-growing methods to individual growers or groups of growers. To have passed the prescribed qualifying examination for the position of Tobacco Instructor, Assistant.

**NOTE.**—Candidates will be required to undergo an examination, particulars of which may be obtained from the Office of the Public Service Board.

**Inspector of Works, (Mechanical), Public Works Department.**

*Yearly Salary.*—\$3,440, minimum; \$3,652, maximum.

*Duties.*—To be responsible to the District Engineer (Mechanical) and to inspect and supervise generally the installation of mechanical plant and services together with associated maintenance works for all types of public buildings. To prepare reports, estimates and sketches for non-major works as required and specifications for minor works.

*Qualifications.*—Approved training and practical experience in mechanical engineering and pipe fitting, particularly in relation to heating, hot water supply, mechanical ventilation, refrigeration, steam plant, machinery generally and welding. Experience in inspectorial duties and a current car driver's licence.

**NOTE.**—The successful applicant for the position must be prepared to be stationed in any one of the Inspectorial centres throughout the State of Victoria, as may be necessary from time to time.

**Agricultural Instructor, Assistant, Longerenong Agricultural College, Department of Agriculture.**

*Yearly Salary.*—\$3,122, minimum; \$3,546, maximum.

*Duties.*—To assist the Farm Supervisor in the management and maintenance of the irrigated areas of the College; to instruct students in irrigation principles and methods and management of irrigated crops and pastures; other duties as required.

*Qualifications.*—Diploma of a recognised agricultural college and practical experience in irrigated agriculture and farming generally.

*NOTE.*—*Housing:* A house will be available for the successful applicant, if married, for which a rental of 10 per cent. of salary less \$72.60 a year will be deducted. Details are available from the Superintendent of Agricultural Education.

**Cash Register Operator, Office of the Chief Commissioner of Police, Chief Secretary's Department.**

*Yearly Salary.*—\$2,810, minimum; \$3,122, maximum.

*Duties.*—To operate a cash register.

*Qualifications.*—Experience in operating a multiple cash register and in the handling and accounting for public moneys.

**Inspector (Wimmera-Mallee), Ouyen Centre, Water Supply Department.**

*Yearly Salary.*—\$2,662, minimum; \$2,810, maximum.

*Duties.*—Supervision, control and regulation of domestic and stock watering; supervision of repairs and maintenance of channels and structures; operation and maintenance of urban reticulation systems.

*Qualifications.*—Capable of supervising and directing the work of gangers, rangers and gangs of workmen; experience in effecting repairs and maintenance of channels and channel structures, the regulation and distribution of water and the maintenance and supervision of urban reticulation systems and experience in sand drift prevention and control.

**Works Assistant, Soil Conservation Authority, Premier's Department. (Five vacancies.)**

*Yearly Salary.*—\$2,368, minimum; \$2,736, maximum.

*Duties.*—To supervise the layout and construction of soil and water conservation and erosion control works, and carry out contour surveys.

*Qualifications.*—Ability to supervise contractors and day labour in earthworks, small concrete and timber works for soil and water conservation and in farm water supply schemes for stock, domestic and irrigation purposes. Leaving Certificate standard is desirable.

*NOTE.*—The appointees may be required to be domiciled in country locations.

**Reservoir Keeper, Grade I, Elldon Reservoir, Water Supply Department.**

This advertisement which appeared on page 2298 of *Government Gazette* No. 46, dated 29th June, 1966, is withdrawn.

**Caretaker (Resident), Public Works Department. (Two vacancies.)**

*Yearly Salary.*—\$1,974, minimum; \$2,186, maximum.

*Duties.*—To act as a working caretaker and be responsible for the maintenance cleaning of the building; to control and direct a staff and carry out other duties as required.

*Qualifications.*—Physically capable of performing the duties, reliable and able to undertake minor repairs. Ability to control staff and experience in cleaning duties.

*NOTE.*—Before applying applicants should inspect the quarters provided by arrangement with the Chief Clerk of the Department (telephone extension 6500). The successful applicant must also be prepared to be transferred to any other location as may be required from time to time.

By order,

V. P. SCULLY,  
Secretary.

Office of the Public Service Board,  
Melbourne, 12th July, 1966.

**PUBLIC SERVICE OF VICTORIA.—VACANCY.**

(TEMPORARY APPOINTMENT.)

**A**PPPLICATIONS will be received by the Public Service Board up to Wednesday, the 27th July, 1966, from persons who are qualified for appointment to the under-mentioned position:—

**Maintenance Supervisor, Assistant, Office of the Housing Commission, Treasury.**

*Yearly Salary.*—\$3,122, minimum; \$3,228, maximum.

*Duties.*—To prepare reports, estimates and specifications regarding painting, renovations and general maintenance of Commission houses; to assist in supervising the work of maintenance contractors, and issuing work orders and verifying contractor's accounts.

*Qualifications.*—A qualified carpenter with experience in general house maintenance including external and internal painting renovations; ability to assess and report on house painting and maintenance and to prepare specifications and estimates. A current car driver's licence.

By order,

V. P. SCULLY,  
Secretary.

Office of the Public Service Board,  
Melbourne, 12th July, 1966.

**PUBLIC SERVICE OF VICTORIA.—VACANCIES.****DEPARTMENT OF HEALTH.****MENTAL HYGIENE BRANCH.****TECHNICAL AND GENERAL DIVISION.**

**A**PPPLICATIONS will be received by the Public Service Board up to Wednesday, the 3rd August, 1966, from persons employed in the Public Service of Victoria, who are eligible and qualified for appointment to the under-mentioned positions:—

**Supervisor of Catering, Ballarat.**

*Yearly Salary.*—\$3,122, minimum; \$3,334, maximum.

*Duties.*—To supervise the cooking and distribution of food for patients and staff and to control orders and supplies required for staff messes.

*Qualifications.*—Sound knowledge of large quantity cooking and general catering. Ability to supervise food distribution and service.

*NOTE.*—Applicants must be eligible and prepared to undertake the Catering Supervisors Certificate Course at the William Angliss Food Trades School.

**Charge Nurse (Female). (Four vacancies.)**

*Yearly Salary.*—\$2,564, minimum; \$2,772, maximum.

Two vacancies—Hobson Park Hospital, Traralgon.

*Duties.*—To take charge of a ward in a Psychiatric Centre and to assist in the Training of Student Nurses and others.

*Qualifications.*—A current practising Certificate for Mental Nursing.

*NOTE.*—The successful applicants will be required to work an 8 hour roster.

One vacancy—Janefield Colony.

*Duties.*—To take charge of a ward and to assist in the training of Student Nurses and others.

*Qualifications.*—A current practising certificate for Mental Deficiency Nursing.

One vacancy—Sunbury.

*Duties.*—To take charge of a ward in a Mental Hospital and to assist in the training of Student Nurses and others.

*Qualifications.*—A current practising Certificate for Mental Nursing.

*NOTE.*—Separate applications must be submitted for these positions.

**Cook (Male), Grade I, Royal Park.**

*Yearly Salary.*—\$2,186, minimum; \$2,294, maximum.

*Duties.*—To assist in preparation, cooking and serving of meals for patients and staff, and cleanliness of kitchen.

*Qualifications.*—A knowledge of and experience in large quantity cooking.

By order,

V. P. SCULLY,  
Secretary.

Office of the Public Service Board,  
Melbourne, 12th July, 1966.

No. 1635.

## PUBLIC SERVICE ACT 1958.

THE Public Service Board, in pursuance of the powers conferred by the Public Service Act 1958, hereby amends the Public Service (Public Service Board) Regulations as follows:—

## PART IV.—SALARIES AND INCREMENTS.

## DIVISION I.—GENERAL.

Regulation 74 is revoked and the following Regulation is substituted therefor—

"74. Notwithstanding anything in this Part, the salaries and wages of officers and employees as prescribed in the First, Second, Third, Fourth, Fifth, Sixth and Seventh Schedules to these Regulations (other than the salaries or wages of officers and employees whose rates are prescribed by reference in any such Schedule to a Commonwealth Award or State Wages Board Determination) shall be increased by the addition of amounts determined in accordance with the following scale:—

	Amount.	
	Male.	Female.
(a) Adult Males and Married Male Minors	\$104	
(b) Adult Females	\$78	
(c) Minors other than Married Male Minors—		
	\$	\$
At 16 years and under	52	52
At 17 years	62	52
At 18 years	73	55
At 19 years	83	62
At 20 years	94	70."

This Regulation shall have effect as on and from the 17th July, 1966.

F. E. CAHILL, Chairman.  
V. P. SCULLY, Secretary.

Office of the Public Service Board,  
Melbourne, 11th July, 1966.

## PUBLIC SERVICE OF VICTORIA.

## TESTS FOR SHORTHAND WRITERS AND TYPISTS (FEMALE).

Public Service (Public Service Board) Regulations.

TESTS in shorthand from dictation at the rates of 100 words a minute and 120 words a minute will be held on 20th August, 1966.

Only officers or employees who have previously passed the Board's Shorthand Test at the rate of 100 words a minute, may sit for the test at 120 words a minute.

Applications to sit for the tests should be lodged with the Secretary, Public Service Board, not later than Saturday, the 6th August, 1966.

Candidates will be notified of the time and place of the tests.

By order,  
V. P. SCULLY,  
Secretary.

Office of the Public Service Board,  
Melbourne, 12th July, 1966.

## PUBLIC SERVICE OF VICTORIA.

## QUALIFYING TEST—TYPISTS (FEMALE).

AT the test held on the 25th June, 1966, at 42 words a minute, the under-mentioned country candidates passed at the required standard.

## DEPARTMENT OF AGRICULTURE.

Kelly, Jennifer Frances.  
Gercovich, Joan Elizabeth.

## CHIEF SECRETARY'S DEPARTMENT.

Office of the Chief Commissioner of Police.

Hartung, Zilla Margaret.  
Kaminski, Isabella.

## EDUCATION DEPARTMENT.

Burbidge, Margaret Claire.  
Harris, Margaret Anne.  
Pitson, Margaret Elizabeth.  
Carstens, Janet Ellen.  
Mitchell, Beverley Dawn.  
McEwen, Janet Ferguson.  
Kay, Sandra Joy.  
Murray, Mavis Jean.  
Boughen, Ida May.  
Blackman, Gwenda Estelle (Mrs.).  
Smith, Rhonda Josephine.  
Gadd, Jennifer Louise.

## LAW DEPARTMENT.

O'Dowd, Margaret Cathrine.  
Brock, Gail Maree.  
Warren, Diana Louise.

## STATE FORESTS DEPARTMENT.

Ward, Margaret Frances (Mrs.).

By order,  
V. P. SCULLY,  
Secretary.

Office of the Public Service Board,  
Melbourne, 12th July, 1966.

## PUBLIC SERVICE OF PAPUA AND NEW GUINEA.

## HARBOURS BOARD—SECRETARY.

A QUALIFIED accountant experienced in the secretarial duties of a port undertaking is needed by the Papua and New Guinea Harbours Board, Port Moresby. As well as general secretarial duties he will introduce an accounting system, maintain accounts and prepare financial statements and budget estimates.

Engagement is for from two to ten years with a six months' probationary period. Salary is subject to negotiation in the range of \$5,850–\$6,500. Income tax at present is about half that payable in Australia. Leave accrues at the rate of six weeks annually with return leave fares to an Australian capital every two years. Married or single accommodation is available.

Details and applications from the Secretary, Department of Territories, Canberra, A.C.T. Applications close 30th July, 1966. Please quote advertisement No. 281.

By order of the Secretary,  
DEPARTMENT OF TERRITORIES, CANBERRA, A.C.T.

## PRIVATE ADVERTISEMENTS

NOTICE is hereby given that the National Fitness Council of Victoria has applied for a lease under section 134, Land Act 1958, of allotment 33, section 2, Township of Anglesea, for a term of 21 years as a site for amusement and recreation (youth camp). 2404

NOTICE is hereby given that the committee of the Sea Lake Golf Club have applied for a lease under section 134 of the Land Act 1958 for a term of twenty-one (21) years over Crown land being Water Supply Reserve and former Showgrounds Reserve, Township of Sea Lake, as an extension of their present Golf Course. 2502

NOTICE is hereby given that the Wycheproof Bowling Club has applied for a lease under section 134 of the Land Act 1958 for a term of 21 years, of allotment 6, section A, Township of Wycheproof, containing approximately 1½ acres and being portion of the Recreation and Showgrounds Reserve fronting Charles-street, as a site for Amusement and Recreation (Bowling Club). 2500

NOTICE OF INTENTION TO APPLY FOR A LICENCE TO DIVERT WATER AND CUT RACE FROM THE RIVER MURRAY, AT TORRUMBARRY.

WE hereby give notice that we intend to apply for a licence empowering us to divert water for a term of fifteen years to the extent of 70 acre-feet per annum at a maximum rate of 3 acre-feet per day of 24 hours for the irrigation of 35 acre-feet, being part of allotment 29, section D, Parish of Patho, and to occupy certain Crown lands for works of diversion, and to cut a race thereon.

Any objection to such application must be forwarded in writing to reach the State Rivers and Water Supply Commission, Melbourne, before 8th August, 1966, being 30 days from the first publication of this notice.

FRANCIS KEVIN WILLIAMS.  
MURRAY MICHAEL WILLIAMS.

Torrumbarry. 2501

NOTICE OF INTENTION TO APPLY FOR A LICENCE TO DIVERT WATER AND CUT RACE FROM THE GOULBURN RIVER, AT BUNBARTHA.

WE hereby give notice that we intend to apply for a licence empowering us to divert water for a term of four years to the extent of 200 acre-feet per annum at a maximum rate of 10 acre-feet per day of 24 hours for



the 50 acres of lucerne balance pasture (summer), being part of allotments 30 and 23, section A, Parish of Tallygaroopna, and to occupy certain Crown lands for works of diversion, and to cut a race thereon.

Any objection to such application must be forwarded in writing to reach the State Rivers and Water Supply Commission, Melbourne, before 1st August, 1966, being 30 days from the first publication of this notice.

ROGER ROYLE.  
JAMES WILLIAM ROYLE.

120 Hayes-street, Shepparton, Victoria. 2483

**NOTICE OF INTENTION TO APPLY FOR A LICENCE TO DIVERT WATER AND CUT RACE FROM THE RIVER MURRAY, AT BARNAWARTHA NORTH.**

I HEREBY give notice that I intend to apply for a licence empowering me to divert water for a term of fifteen years to the extent of 50 acre-feet per annum at a maximum rate of 2 acre-feet per day of 24 hours for the irrigation of crops and pasture, being part of allotments 1, 2 and 3, section F, Township of Boorgunyah, Parish of Barnawartha North, and to occupy certain Crown lands for works of diversion, and to cut a race thereon.

Any objection to such application must be forwarded in writing to reach the State Rivers and Water Supply Commission, Melbourne, before 30th July, 1966, being 30 days from the first publication of this notice.

PHILLIP JAMES SYMONS.

Redbank, Barnawartha North. 2484

**NOTICE OF INTENTION TO APPLY FOR A LICENCE TO DIVERT WATER AND CUT RACE FROM THE OVENS RIVER AT GAPSTED.**

I HEREBY give notice that I intend to apply for a licence empowering me to divert water for a term of eight years to the extent of 28 acre-feet per annum at a maximum rate of 1 acre-foot per day of 24 hours for the irrigation of 52 acres of walnuts, being allotments 71P, 71R, 71M, 71M<sup>2</sup>, Parish of Whorouly, and to occupy certain Crown lands for works of diversion, and to cut a race thereon.

Any objection to such application must be forwarded, in writing, to reach the State Rivers and Water Supply Commission, Melbourne, before 19th July, 1966, being 30 days from the first publication of this notice.

VALLEY NUT GROVES PTY. LTD.

360 Collins-street, Melbourne. 2513

**NOTICE OF INTENTION TO APPLY FOR A LICENCE TO DIVERT WATER AND CUT RACE FROM THE KIEWA RIVER, AT TAWONGA.**

I HEREBY give notice that I intend to apply for a licence empowering me to divert water for a term of fifteen years to the extent of 50 acre-feet per annum at a maximum rate of 2 acre-feet per day of 24 hours for the pasture irrigation of 25 acres, being part of allotment 9A, section 1, Parish of Mullindolingong, and to occupy certain Crown lands for works of diversion, and to cut a race thereon.

Any objection to such application must be forwarded, in writing, to reach the State Rivers and Water Supply Commission, Melbourne, before 10th August, 1966, being 30 days from the first publication of this notice.

REGINALD WILLIAM COOPER.

Box 115A, Tawonga Roadside, via Wodonga. 2597

**NOTICE OF INTENTION TO APPLY FOR A LICENCE TO DIVERT WATER AND CUT RACE FROM THE RIVER MURRAY, ADJACENT TO LAKE MOODEMERE.**

I HEREBY give notice that I intend to apply for a licence empowering me to divert water for a term of four years to the extent of 80 acre-feet per annum at a maximum rate of 8 acre-feet per day of 24 hours for the irrigation of 40 acres, being part of allotment 1A, section A, Parish of Norong, and to occupy certain Crown lands for works of diversion, and to cut a race thereon.

Any objection to such application must be forwarded, in writing, to reach the State Rivers and Water Supply Commission, Melbourne, before 4th August, 1966, being 30 days from the first publication of this notice.

KEITH EDMUND McDONALD.

Lake Moodemere, Rutherglen. 2591

**MOE SEWERAGE AUTHORITY.**

PLANS for the laying of a sewer main to serve the east side of Lisle-street and Purvis-parade east of Lisle-street have been amended.

The amended plan may be inspected during normal working hours at the office of the authority, Albert-street, Moe.

2489

A. DEWAR, Secretary.

**SPRINGVALE AND NOBLE PARK SEWERAGE AUTHORITY.**

THE above-mentioned Sewerage Authority having made provision for carrying off the sewage from each and every property which, or any part of which is within the sewerage areas hereinafter described doth hereby declare that on and after the first day of July, 1966, each and every property which, or any part of which, is within the said Sewerage Areas shall be deemed to be a sewered property within the meaning of the *Sewerage Districts Act, 1958*.

The boundaries of the Sewerage Areas hereinbefore referred to are:—

*Sewerage Area No. 150—Noble Park.*

All that piece of land comprising lots 5 and 6 on lodged plan of subdivision No. 66707, such lots having frontages to the western side of Florence-street.

*Sewerage Area No. 151—Noble Park.*

All those pieces of land comprising lots, 6, 7, 15, 16 and 17 on lodged plan of subdivision No. 70346, lots 6 and 7 having frontages to the western side of Latimer-street and lots 15, 16 and 17 having frontages to the eastern side of Maureen-crescent.

*Sewerage Area No. 152—Noble Park—Portion 1.*

Commencing at a point being the intersection of the northern side of Green-street and the western side of Corrigan-road; thence westerly along the northern side of Green-street to the south-western angle of lot 58 on lodged plan of subdivision No. 62004; thence northerly along the western boundary of the said lot 58 to its north-western angle; thence westerly along the southern boundary of lot 45 on lodged plan of subdivision No. 60741 to its south-western angle; thence northerly along the western boundary of the said lot 45 to the southern side of Temple-court; thence north-easterly across Temple-court to the south-western angle of lot 31 on the said lodged plan; thence northerly by a line perpendicular to Temple-court to the northern side of Percy-street; thence westerly along the northern side of Percy-street to the south-western angle of lot 49 on lodged plan of subdivision No. 51145; thence northerly by a line perpendicular to Noble-street a distance of 103 ft. 6 in.; thence westerly by a line parallel to Noble-street a distance of 20 feet; thence northerly by a line perpendicular to Noble-street to the southern side thereof; thence easterly along the southern side of Noble-street to its intersection with the western side of Corrigan-road; thence southerly along the western side of Corrigan-road to the point of commencement.

*Sewerage Area No. 152—Noble Park—Portion 2.*

All those pieces of land comprising lots 59, 60 and 61 on lodged plan of subdivision No. 62004, such lots having frontages to the eastern side of Sandra-avenue.

*Sewerage Area No. 153—Springvale.*

Commencing at a point being the intersection of the northern side of Heather-ton-road and the eastern side of Guildford-avenue; thence generally northerly along the eastern side of Guildford-avenue to the south-eastern angle of lot 49 on lodged plan of subdivision No. 65683; thence north-easterly along the south-eastern boundary of the said lot 49 to its eastern angle; thence north-westerly along the north-eastern boundary of lot 43 on lodged plan of subdivision No. 65682 to its north-eastern angle; thence northerly by a line across Como-court to the western angle of lot 41 on the said lodged plan; thence north-easterly along the north-western boundary of the said lot 41 to its north-western angle; thence north-easterly by a line to the south-western angle of lot 80 on lodged plan of subdivision No. 54147; thence north-westerly along the south-western boundary of the said lot 80 to its western angle; thence north-easterly by a line across Emerald-drive to the north-western angle of lot 81 on the said lodged plan; thence easterly along the northern boundary of the said lot 81 to its north-eastern angle; thence northerly by a line parallel to Moncur-avenue to the north-western angle of lot 8 on lodged plan of subdivision No. 10147; thence easterly along the northern boundary of the said lot 8 and the easterly prolongation thereof to the eastern side of Moncur-avenue; thence northerly along the eastern side of Moncur-avenue to its intersection with the southern side of Heather-grove; thence easterly along the southern

side of Heather-grove to the north-eastern angle of lot 106 on lodged plan of subdivision No. 11121; thence southerly along the eastern boundary of the said lot 106 to its south-eastern angle; thence easterly along the northern boundary of lot 103 on the said lodged plan to its north-eastern angle; thence southerly by a line parallel to Stevens-street to the south-western angle of lot 112 on the said lodged plan; thence easterly along the southern boundary of the said lot 112 to the western side of Stevens-street; thence southerly along the western side of Stevens-street and the southerly prolongation thereof to the southern side of Armstrong-street; thence easterly along southern side of Armstrong-street to the north-eastern angle of lot 84 on lodged plan of subdivision No. 10147; thence southerly by a line parallel to Moncur-avenue to the northern side of Andrew-street; thence westerly along the northern side of Andrew-street and the westerly prolongation thereof to the western side of Moncur-avenue; thence southerly, westerly and southerly along the western, northern and western sides respectively of Moncur-avenue to the south-eastern angle of lot 31 on lodged plan of subdivision No. 10148; thence westerly along the southern boundary of the said lot 31 to the north-eastern angle of lot 32 on the said lodged plan; thence southerly along the eastern boundary of the said lot 32 to the northern side of Heatherton-road; thence westerly along the northern side of Heatherton-road to the point of commencement.

*Sewerage Area No. 154—Noble Park.*

All that piece of land comprising lot 179 on lodged plan of subdivision No. 8879, such lot having frontage to the northern side of Agnes-street.

For the purposes of these descriptions the lodged plans of subdivision herein referred to shall be taken as those lodged at the Office of Titles, Melbourne.

By order of the Springvale and Noble Park Sewerage Authority,

W. C. WILSON, Chairman.  
H. L. WILLIAMS, Secretary.

2590

## CITY OF BENDIGO.

## LOAN No. 42.

*Notice of Intention to Borrow the Sum of \$110,000 for Permanent Works and Undertakings.*

NOTICE is hereby given that the Council of the City of Bendigo proposes to borrow the sum of \$110,000 secured by a charge over the general rates of the municipality, such sum to be raised by the grant of a mortgage in accordance with the provisions of the Local Government Act.

1. The maximum rate of interest that may be paid is 5.75 per cent. per annum.
2. The purpose for which the loan is to be applied is the construction of Sheep Saleyards.
3. The period of the loan shall be twenty years.
4. The loan shall be repaid by providing out of the municipal fund 40 half-yearly instalments of \$4,663.19 each including principal and interest on the 30th days of March and September during the currency of the loan. The first instalment shall be payable on 30th March, 1967.
5. Such moneys shall be repayable at the Commonwealth Savings Bank, Bendigo.

The plans and specifications and the estimate of the cost of the proposed works and a statement showing the proposed expenditure of the money to be borrowed are open for inspection at the City Hall, Bendigo.

Dated this 7th day of July, 1966.

2508 A. J. WATTS, Town Clerk.

## CITY OF BROADMEADOWS.

WHEREAS the Council of the Municipality of Broadmeadows has received an application from the owners of so many premises fronting on the under-mentioned streets in Tullamarine as in rateable value are the greater part of all premises so fronting, the Council hereby declares the same to be dedicated to the public as a public highway:—

Malvern-avenue;  
Coventry-street;  
Leicester-square;  
Warwick-place;  
Warwick-square.

The common seal of the Mayor, Councillors and Citizens of the City of Broadmeadows, was hereunto affixed this 4th day of July, 1966.

(SEAL)

JOHN CULPIN, Mayor.  
H. PAYNE, Councillor.  
E. F. SMILEY, Town Clerk.

2498

## CITY OF BROADMEADOWS.

*Local Government Act 1958.*

WHEREAS the Council of the municipality of the City of Broadmeadows deems it expedient to exercise its power of taking land being a drainage easement compulsorily for a work or undertaking, namely, the provision of a drain through the land referred to in the First Schedule to this Notice, in connexion with the Council's Somerset-road-Clarke-street-Group Street Construction Scheme: And whereas the Council has caused to be prepared such maps and other papers of the said work or undertaking as may be necessary in compliance with Division 4 of Part XVIII of the said Act showing the general description of the said work or undertaking for which the drainage easement proposed to be taken is to be used and also the description of the said drainage easement proposed to be taken and also the names of the owners or reputed owners lessees or reputed lessees mortgagees and occupiers of the land referred to in the said First Schedule so far as such names are known to or can be ascertained by the Council: And whereas the said maps and other papers have been approved by the Council—

Notice is hereby given—

(a) That the purport of the said maps and other papers is as follows:—

The provision of a drain through the lot more particularly described in the First Schedule hereto in connexion with the Council's Somerset-road-Clarke-street-Group Street Construction Scheme: the position of such drain through such lot will be within the drainage easement more particularly described in the Second Schedule hereto:

(b) That the said maps and other papers are deposited for inspection by all persons interested at all reasonable hours at the Town Hall, Broadmeadows East, for a space of forty clear days from the date of publication of this Notice in the *Government Gazette*, viz., 13th July, 1966.

(c) That all persons affected by the proposed taking of the said drainage easement are hereby called upon to set forth in writing addressed to the Council or the municipal clerk at the Town Hall, Broadmeadows East within forty clear days from the publication of this Notice in the *Government Gazette* as aforesaid all objections which they may have to the said taking of the said drainage easement.

## FIRST SCHEDULE HEREINBEFORE REFERRED TO.

(a) Lot 31 on plan of subdivision No. 13489, lodged in the Office of Titles being the property situate at and known as lot 31, Clarke-street, Campbellfield.

## SECOND SCHEDULE HEREINBEFORE REFERRED TO.

(a) In respect of the said lot 31, the drainage easement proposed to be acquired will be six (6) feet wide and will abut on the whole of the north boundary of the said lot except the ten (10) feet at the east end of such boundary.

Dated the 20th day of June, 1966.

The common seal of the Mayor, Councillors and Citizens of the City of Broadmeadows was hereto affixed in the presence of—

(SEAL) JOHN CULPIN, Mayor.  
H. PAYNE, Councillor.  
E. F. SMILEY, Town Clerk.

2574

*Town and Country Planning Act 1961.*

## CITY OF CAMBERWELL PLANNING SCHEME, 1954.

## AMENDMENT No. 31.

*Extension of Period for Lodging of Objections.*

NOTICE is hereby given by the Council of the City of Camberwell in pursuance of its powers under the *Town and Country Planning Act 1961* that the period during which objections to the City of Camberwell Planning Scheme 1954, Amendment No. 31, 1966, may be lodged is extended to 8th August, 1966.

7th July, 1966.

2510 L. F. CHEFFERS, Chief Administrator.

## CITY OF HAMILTON.

## LOAN No. 41.

*Notice of Intention to Borrow the Sum of \$30,000 for Permanent Works and Undertakings.*

NOTICE is hereby given that the Council of the City of Hamilton proposes to borrow the sum of Thirty thousand dollars (\$30,000) on the credit of the municipal revenues of the Mayor, Councillors and Citizens of the said City such sum to be raised by the grant of a mortgage in accordance with the provisions of the *Local Government Act 1958*.

1. The maximum rate of interest that may be paid is 5.750 per centum per annum.

2. The purposes for which the loan is to be applied are:—

(i) Construction of concrete footpaths in various streets ..	\$4,000
(ii) Construction of concrete kerbing and channelling in various streets ..	22,000
(iii) Construction of main drainage works ..	4,000
	\$30,000

3. The period of the loan shall be fifteen years.

4. The moneys borrowed shall be repayable by providing out of the municipal fund 30 half-yearly instalments of \$1,505.95 each, including principal and interest, on 1st day of April and the 1st day of October during the currency of the loan. The first instalment shall be payable on the 1st day of April, 1967.

5. Such moneys shall be repayable at the C.B.C. Savings Bank Limited, Melbourne.

The plans and specifications and the estimate of the cost of the proposed works and a statement showing the proposed expenditure of the moneys to be borrowed are open for inspection at the Town Hall, Hamilton.

Dated this 8th day of July, 1966.

2523

H. F. DONALD, Town Clerk.

#### CITY OF HAMILTON.

##### LOAN No. 42.

*Notice of Intention to Borrow the Sum of \$40,000 for Permanent Works and Undertakings.*

NOTICE is hereby given that the Council of the City of Hamilton proposes to borrow the sum of Forty thousand dollars (\$40,000) on the credit of the municipal revenues of the Mayor, Councillors and Citizens of the said City such sum to be raised by the grant of a mortgage in accordance with the provisions of the *Local Government Act 1958*.

1. The maximum rate of interest that may be paid is 5.750 per centum per annum.

2. The purpose for which the loan is to be applied is:—

Municipal Abattoir Development—Installation of By-Products (Dry Rendering) Plant, \$40,000.

3. The period of the loan shall be fifteen years.

4. The moneys borrowed shall be repayable by providing out of the municipal fund 30 half-yearly instalments of \$2,007.94 each, including principal and interest, on 1st day of April and the 1st day of October during the currency of the loan. The first instalment shall be payable on the 1st day of April, 1967.

5. Such moneys shall be repayable at the C.B.C. Savings Bank Limited, Melbourne.

The plans and specifications and the estimate of the cost of the proposed works and a statement showing the proposed expenditure of the moneys to be borrowed are open for inspection at the Town Hall, Hamilton.

Dated this 8th day of July, 1966.

2524

H. F. DONALD, Town Clerk.

#### CITY OF HEIDELBERG.

##### LOAN No. 131—PRIVATE STREET CONSTRUCTION.

NOTICE is hereby given that at a meeting of the Council of the City of Heidelberg held at the Town Hall, Ivanhoe, on the 6th June, 1966, the said Council did agree to the following Resolution, that is to say:—

"That the Council do by Special Order and it does hereby resolve to borrow the sum of \$50,000 by the issue of debentures on the credit of the Mayor, Councillors and Citizens of the City of Heidelberg in accordance with the provisions of the *Local Government Act 1958*, and Amendments.

The rate of interest to be paid shall be 5½ per centum per annum and the said loan shall be liquidated by twenty half-yearly repayments of principal together with interest from time to time accruing due on so much thereof as is unpaid at the State Savings Bank of Victoria, Melbourne.

The purpose for which the said loan shall be applied is for the construction of private streets under the provisions of Division 10 of Part XIX. of the *Local Government Act 1958*, and the loan shall be liquidated from the receipts of money payable under schemes under the said Division."

Notice is hereby further given that at the meeting of the said Council held at the Town Hall, Ivanhoe, on 4th July, 1966, the said Resolution was confirmed.

2497

E. C. W. JACK, Town Clerk.

#### CITY OF OAKLEIGH.

##### PUBLIC HIGHWAY.

IN pursuance of powers conferred by section 522 of the *Local Government Act 1958*, the Council of the City of Oakleigh at its meeting held on the 4th day of July, 1966, did, by Order, direct that the land described hereunder, which land has been purchased by the Council, shall be a Public Highway within the meaning of the said Act.

##### LAND REFERRED TO ABOVE:

Lot 8 and lot 15 on plan of subdivision No. 10502, Parish of Mordialloc, and being the land more particularly described in certificate of title, volume 5015, folio 995.

The said lots are situate on the west side of James-street and form part of Olive and Parsons streets respectively between Clayton-road and James-street.

In witness whereof, the common seal of the Mayor, Councillors and Citizens of the City of Oakleigh was hereto affixed in the presence of—

R. E. WELLS, Mayor.

A. P. DONNELLY, Councillor.

J. H. HOCKING, Town Clerk.

2499

#### CITY OF SANDRINGHAM.

##### BY-LAW No. 207.

A By-law of the City of Sandringham made under Section 197 of the *Local Government Act 1958* and numbered 207 for the purpose set out hereunder:—

(a) For prescribing areas within the Municipal district as business areas and prohibiting or regulating within the whole of such business areas the use of any land or the erection (including adaptation for use) or the use of any building or portion of a building for the purpose of a dwelling or for the purpose of such classes of trade, industries, manufactures, businesses or public amusements, as are specified in the By-law.

(b) Requiring the pulling down and removal of buildings erected, adapted for use or used contrary to this By-law and authorising the Council to pull down and remove buildings erected adapted for use or used contrary to this By-law, or not pulled down or removed as required by or under this By-law, and to sell the materials and apply the proceeds in reimbursing the expenses of pulling down and removing such buildings and paying into the Municipal Fund any fees or penalties due by the owner thereof.

IN pursuance of the powers conferred by the *Local Government Act* and every other power thereunto enabling, the Mayor, Councillors and Citizens of the City of Sandringham order as follows:—

1. By-law No. 127 of the City of Sandringham prescribing residential areas within the Municipal district is hereby altered by adding after the words—

"thence north-westerly along the foreshore of Port Phillip Bay to the commencing point in line with the centre of New Street"

appearing in the First Schedule to the said By-law under the heading "Hampton Ward" the following words—

"excepting therefrom the areas set out in the Schedules to By-law No. 207".

2. The area within the Municipal district specified and set out in the Schedule hereto shall be and is hereby prescribed as a business area.

3. The use of any land for the erection (including adaptation for use) or the use of any buildings or building for any purpose other than those purposes specifically provided hereunder is hereby prohibited within the whole of such business area:—

(a) The area specified and set out in the First Schedule hereto shall be and is hereby prescribed for the use of a library;

(b) The area specified and set out in the Second Schedule hereto shall be and is hereby prescribed for the use of a bus terminal;

(c) The area specified and set out in the Third Schedule hereto shall be and is hereby prescribed for the use of a parking area;

(d) The area specified and set out in the Fourth Schedule hereto shall be and is hereby prescribed for the use of a medical clinic.

SCHEDULE NO. 1.

Commencing at a point distant 77' 10½" south easterly from the north eastern intersection of Hampton and Service Streets, thence northerly a distance of 8' 9" thence westerly a distance of 10" thence northerly a distance of 18' 2½" thence easterly a distance of 3' 11" thence northerly a distance of 19' 1½" thence easterly a distance of 52' 6½" thence southerly a distance of 19' 6" thence westerly a distance of 9' 8" thence southerly a distance of 28' 6" thence westerly a distance of 26' 4" thence westerly a distance of 10' thence north westerly a distance of 16' 6" to the point of commencement.

SCHEDULE NO. 2

Commencing at a point distant 99' 5½" easterly from the south eastern intersection of Hampton and Thomas Streets thence easterly a distance of 76' thence southerly a distance of 185' to the northern boundary of Service Street thence north westerly a distance of 116' 6¼" thence north easterly a distance of 10' thence easterly a distance of 26' 4" thence northerly a distance of 28' 6" thence easterly a distance of 9' 8" thence northerly a distance of 19' 6" thence westerly a distance of 15' thence northerly a distance of 54' to the point of commencement.

SCHEDULE NO. 3

Commencing at a point distant 175' 5½" easterly from the south eastern intersection of Hampton Street and Thomas Street thence southerly a distance of 185' thence south easterly a distance of 117' 3" thence northerly a distance of 61' 2½" thence westerly a distance of 1½" thence northerly a distance of 25' 6" thence easterly a distance of 6' 6" thence northerly a distance of 173' 10½" thence westerly a distance of 82' 7" to the point of commencement.

SCHEDULE NO. 4

All that piece of land on northern boundary of Service Street more particularly described in Certificate of Title Volume 4928 Folio 513.

Resolution for passing this By-law agreed to by the Council on the third day of November, 1965, and confirmed on the thirtieth day of November, 1965

The common seal of the Mayor, Councillors and Citizens of the City of Sandringham was hereto affixed the fourteenth day of December, 1965, in the presence of—

A. E. BECKETT, Mayor.  
L. SOULSBY, Councillor.  
FRED G. TRICKS, Town Clerk.

Approved by the Governor in Council, 15th June, 1966.—  
J. COLQUHOUN, Clerk of the Executive Council. 2522

CITY OF WANGARATTA.

NOTICE OF CHANGE OF STREET NAME.

NOTICE is hereby given that in pursuance of the powers conferred by the Local Government Act, the Council of the City of Wangaratta at a meeting held on 6th June, 1966, did resolve to make the following change in street name:—

Old Name.—Medowra-street.

New Name.—Medowra-avenue.

Situation.—Off Swan-street, west to Nolan-street.

2486 W. R. FEATHERSTON, Town Clerk.

BOROUGH OF KOROI.

BY-LAW NO. 21.

Quarrying By-law.

A By-law of the Borough of Koroit made under Section 197 of the Local Government Act 1958 and numbered 21 for prohibiting, regulating or controlling quarrying operations, to be known as the Quarrying By-law.

THE resolution for passing this By-law was agreed to by the Council on the 4th day of May 1966 and confirmed on the 8th day of June 1966, and approved by the Governor in Council on the 28th day of June 1966.

A copy of the By-law is open for inspection free of charge at the office of the Council during office hours at the Town Hall, Koroit.

2586 H. A. McCORKELL, Town Clerk.

Town and Country Planning Act 1961 (Twelfth Schedule).

SHIRE OF COBRAM PLANNING SCHEME 1949.

NOTICE THAT A PLANNING SCHEME HAS BEEN PREPARED AND IS AVAILABLE FOR INSPECTION.

Amendment No. 7, 1966.

NOTICE is hereby given that the Cobram Shire Council, in pursuance of its powers under the Town and Country Planning Act 1961, has prepared a Planning Scheme, for the Township of Cobram, for the purpose of amending the Cobram Planning Scheme, 1949.

A copy of the Scheme has been deposited at the office of the Cobram Shire Council, Station-street, Cobram, and at the office of the Town and Country Planning Board, 179 Queen-street, Melbourne, and will be open for inspection during office hours by any person, free of charge.

Any persons affected by the Planning Scheme, are required to set forth, in writing, all objections they may have, addressed to the Shire Secretary, Shire Office, Cobram, on or before the 14th October, 1966, and to state whether they wish to be heard in respect of their objections.

RONALD T. CUTTS, Shire Secretary.

16th July, 1966.

2509

SHIRE OF CORIO.

NOTICE OF CHANGE OF STREET NAME.

NOTICE is hereby given that in pursuance of the powers conferred by the Local Government Act, the Council of the Shire of Corio, at a meeting held on the 29th day of June, 1966, did resolve to make the following alteration in a street name:—

Old Name; New Name; Location.

Moorabool-Lovely Banks road; Purnell-road; between Anakie-road and Geelong-Ballan road. (North of Crown allotments 113, 114, 119, 120, 129, Parish of Moorpanyal.)

W. H. MYERS, Shire Secretary.

Osborne House,  
North Geelong.

2496

SHIRE OF DONCASTER AND TEMPLESTOWE.

LOAN No. 85.

Notice of Intention to Borrow the Sum of \$200,000 for Permanent Works and Undertakings.

NOTICE is hereby given that the Council of the Shire of Doncaster and Templestowe proposes to borrow the principal sum of \$200,000 secured by a charge over the general rates of the municipality, such sum to be raised by the grant of a mortgage in accordance with the provisions of the Local Government Act 1958.

1. The maximum rate of interest that may be paid is 5½ per cent. per annum.
2. The purposes for which the loan is to be applied are—
 

(a) Capital Works in the Electric Supply Undertaking .. .. .	\$100,000
(b) Re-sheeting and sealing of roads in the Warrandyte Riding .. .. .	36,200
(c) Part cost of purchase of land in Church-road and Waldau-court, Doncaster, and Albert-street, Templestowe .. .. .	63,800
	\$200,000

3. The period of the loan shall be fifteen years, the loan being repayable in one amount on 1st September, 1981.

4. The loan is to be liquidated by the creation of a sinking fund pursuant to the provisions of section 428A of the Local Government Act 1958.

5. Such moneys shall be repayable to I.V.S. Investments Pty. Ltd. at 18-20 Little Collins-street, Melbourne.

The plans and specifications and the estimate of the cost of the proposed works and a statement showing the proposed expenditure of the moneys to be borrowed are open for inspection at the office of the Council of the Shire of Doncaster and Templestowe, at the Municipal Offices, Doncaster-road, Doncaster.

2525 J. W. THOMSON, Shire Secretary.

## SHIRE OF DONCASTER AND TEMPLESTOWE.

LOAN No. 86.

*Notice of Intention to Borrow the Sum of \$100,000 for Permanent Works and Undertakings.*

NOTICE is hereby given that the Council of the Shire of Doncaster and Templestowe proposes to borrow the principal sum of \$100,000 secured by a charge over the general rates of the municipality, such sum to be raised by the grant of a mortgage in accordance with the provisions of the *Local Government Act 1958*.

1. The maximum rate of interest that may be paid is 5½ per cent. per annum.
2. The purpose for which the loan is to be applied is the purchase of land in the Ruffey Creek Valley for recreational and parkland purposes and for the establishment of municipal gardens.
3. The period of the loan shall be 40 years, the loan being repayable in one amount on the 31st August, 2006.
4. The loan is to be liquidated by the creation of a sinking fund pursuant to the provisions of section 428A of the *Local Government Act 1958*.
5. Such moneys shall be repayable to the Local Authorities Superannuation Board at the office of the Board "Rigby House", 15 Queens-road, Melbourne, or such other place as the Board from time to time may require.

The plans and specifications and the estimate of the cost of the proposed works and a statement showing the proposed expenditure of the moneys to be borrowed are open for inspection at the office of the Council of the Shire of Doncaster and Templestowe, at the Municipal Offices, Doncaster-road, Doncaster.

2526 J. W. THOMSON, Shire Secretary.

## SHIRE OF ELTHAM.

LOAN No. 62.

*Notice of Intention to Borrow the Sum of \$26,000 for Permanent Works and Undertakings.*

NOTICE is hereby given that the Council of the Shire of Eltham proposes to borrow the principal sum of Twenty-six thousand dollars secured by a charge over the general rates of the municipality, such sum to be raised by the grant of a mortgage in accordance with the provisions of the *Local Government Act 1958*.

1. The maximum rate of interest that may be paid is 5½ per cent. per annum.
2. The purposes for which the loan is to be applied are:—
 

Purchase of electronic accounting machine ..	\$12,800
Purchase of land for extension of Silver-street, Eltham .. .. .	3,850
Purchase of land for extension of Panton Hill Recreation Reserve .. .. .	5,850
Road construction works—	
Taylor-street, Eltham .. .. .	1,000
Looker-road, Montmorency .. .. .	500
Fire access roads .. .. .	2,000
	<u>\$26,000</u>
3. The period of the loan shall be ten years.
4. The moneys borrowed shall be repayable by providing out of the municipal fund twenty half-yearly instalments of approximately \$1,717 each, including principal and interest on the 1st day of April and the 1st day of October, during the currency of the loan. The first instalment shall be payable on the 1st day of April, 1967.
5. Such moneys shall be repayable to the Commissioners of the State Savings Bank of Victoria, at the office of the said Commissioners, corner Elizabeth and Bourke streets, Melbourne.

The plans and specifications and the estimate of the cost of the proposed works and a statement showing the proposed expenditure of the moneys to be borrowed are open for inspection at the office of the Council of the Shire of Eltham, at Main-road, Eltham.

12th July, 1966. M. B. WATSON, Shire Secretary. 2495

## SHIRE OF MALDON.

BY-LAW No. 24.

A By-law of the Shire of Maldon made under section 197 (1) (XXVI.) and section 197 (1) (XXXIX.) of the *Local Government Act 1958* and numbered 24 for prohibiting or regulating cattle being allowed to graze

or wander upon any street road or land not enclosed by a substantial fence within the Shire, save and except land proclaimed as a common.

IN pursuance of the powers conferred by the *Local Government Act 1958* The President Councillors and Ratepayers of the Shire of Maldon order as follows:—

1. (a) No cattle shall be allowed to graze or wander upon any street or road within the Shire of Maldon or upon any land within the Shire of Maldon not enclosed by a substantial fence, save and except land proclaimed as a common.

(b) Every person under whose care custody or control any cattle which are found so grazing or wandering are or have last been shall be guilty of an offence against this By-law.

2. "Cattle" in his By-law includes horses mares fillies foals geldings colts bulls bullocks cows heifers steers calves asses mules sheep ewes wethers rams lambs goats and swine.

3. Where such cattle travel or are in the course of travelling a greater distance than six (6) miles in one day in a course which is as near as practicable to a direct course towards a fixed destination then for the purpose of this By-law such cattle shall be deemed not to be wandering or grazing.

4. Nothing in this By-law shall apply to horses driven in harness or to oxen in yoke or to cattle securely tethered.

5. Every person who is guilty of an offence against this By-law shall be liable upon conviction to a penalty not exceeding twenty dollars provided that any person guilty of a second or subsequent offence against this By-law shall be liable on conviction to a penalty not exceeding forty dollars.

6. THIS by-law shall apply to and have operation throughout the whole of the municipal district of the Shire of Maldon.

Resolution for passing this By-law was agreed to by the Council of the Shire of Maldon on the 2nd day of June, 1966, and confirmed on the 7th day of July, 1966.

The common seal of the President, Councillors and Ratepayers of the Shire of Maldon was hereunto affixed in the presence of—

(SEAL) A. G. SHAW, Shire President.  
2539 G. F. PICKERING, JNR., Councillor.  
S. R. BEACH, Shire Secretary.

## SHIRE OF MILDURA.

LOAN No. 42.

*Notice of Intention to Borrow the Sum of \$50,000 for Permanent Works and Undertakings.*

NOTICE is hereby given that the Council of the Shire of Mildura, proposes to borrow the principal sum of \$50,000, secured by a charge over the general rates of the municipality, such sum to be raised by the grant of a Mortgage in accordance with the provisions of the *Local Government Act 1958*.

1. The maximum rate of interest that may be paid is \$5.75 per cent. per annum.
2. The purpose for which the loan is to be applied is Drainage Works at Irymple, Mildura South and Red Cliffs—\$50,000.
3. The period of the loan shall be forty (40) years.
4. The loan shall be repaid by the creation of a sinking fund and, an appropriate amount will be set aside annually out of the municipal fund for such purposes as determined by the State Auditor General.
5. The moneys borrowed shall be repayable at the office of the Housing Commission, Victoria, Melbourne, or such other place as the Commission shall require.
6. The plans and specifications and estimate of the costs of the proposed works and undertakings and a statement showing the proposed expenditure of the moneys to be borrowed, are open for inspection at the office of the Council of the Shire of Mildura at Deakin-avenue, Mildura, during office hours.

8th July, 1966.  
2528 A. D. HARVEY, Shire Secretary.

## SHIRE OF NEWSTEAD.

NOTICE is hereby given that the Council of the Shire of Newstead did, on the 10th day of November, 1960, appoint First Constable Henry William Harley, No. 9192, as Prosecuting Officer for the Shire.

2488 D. H. HUTTON, Shire Secretary.

**NOTICE** is hereby given that the partnership heretofore subsisting between the undersigned, Lawrence McCosh, Keith Hugh McCosh, and Ronald Alan McCosh, carrying on the business of building contractors, at Koroit, under the style or firm name of "McCosh Brothers", has been dissolved by mutual consent as from the 30th day of June, 1966, so far as concerns the said Ronald Alan McCosh, who retires from the said firm.

Dated the 1st day of July, 1966.

L. McCOSH.  
K. H. McCOSH.  
R. A. McCOSH.

Conlan & Leishman, solicitors, 38 Bank-street, Port Fairy. 2587

**NOTICE** is hereby given that the partnership heretofore subsisting between Leonard Sydney Gill, Roy Samuel Gill, Harry Stanley Gill, and Lloyd Morris Gill, carrying on the business of printers at Main-street, Lilydale, under the firm name of N. W. Gill and Sons, has been dissolved as from the 1st day of February, 1966, so far as concerns the said Leonard Sydney Gill, who retired from the said firm on the said 1st day of February, 1966.

Dated this 27th day of June, 1966.

HARRY S. GILL.  
R. S. GILL.  
LLOYD M. GILL.  
L. S. GILL.

2546

**LEGAL NOTICE.**

**NOTICE** is hereby given that the partnership heretofore existing between Peter Kelly, Sydney Lennard Kelly and Frank Kelly, carrying on the business of floor polishing at 224 Moorabool-street, Geelong, has been dissolved by mutual consent as from 27th June, 1966. The business will in future be carried on by the said Sydney Lennard Kelly at the same address under his own name.

Dated the 4th day of July, 1966.

PETER KELLY.  
SYD KELLY.  
FRANK KELLY.

A. Trevor Bruhn, solicitor, of 63 Gheringhap-street, Geelong. 2520

**NOTICE** is hereby given that the partnership carried on at 195 Barker-street, Castlemaine, and at 217 Barker-street, Castlemaine, between Bruce Noel Smith, David Arthur Bailie and Ellen Bailie, under the business names of "Masters Pharmacy" and "Masterpiece Photographies", has been dissolved with effect from the 30th day of June, 1966, by the retirement from such business of the said Bruce Noel Smith. The said business will as from the 1st day of July, 1966, be carried on under the same business names at 195 Barker-street, Castlemaine, by the said David Arthur Bailie and Ellen Bailie, to whom all accounts owing to the former partnership should be paid, and by whom all accounts owing by the said former partnership will be paid.

Dated the 6th day of July, 1966.

B. N. SMITH.  
D. A. BAILIE.  
E. BAILIE.

H. S. W. Lawson and Co., solicitors, Castlemaine. 2515

**THE** partnership heretofore subsisting between Doctor James William Bishop, of 10 Wallace-street, Newtown, Geelong, and Doctor Max Robson Morton, of 7 The Esplanade, Drumcondra, Geelong, practising at 242 Latrobe-terrace, Geelong, has been dissolved by mutual consent as from the 30th day of June, 1966.

Dated the 1st day of July, 1966.

2490

J. W. BISHOP.  
MAX R. MORTON.

**NOTICE OF DISSOLUTION OF PARTNERSHIP.**

**ALEXANDER** Curtis and Marjorie Francis Curtis, trading as A. Curtis & Co., of 25 Fraser-street, Airport West, announce dissolution of the partnership firm of A. Curtis & Co. effective as from the 30th day of June, 1966.

The undertaking and assets of the partnership have been sold as a going concern to A. Curtis & Co. Pty. Limited, of registered office 25 Fraser-street, Airport West.

2485

A. CURTIS.  
M. F. CURTIS.

**NOTICE** is hereby given that the partnership heretofore subsisting between the undersigned Frank Kitchener Oats and Clifford Alan Bath, carrying on business as drapers at 29 King George-street, Cohuna, under the name of "C. A. Bath & Co.", has been dissolved by mutual consent as from the 1st day of July, 1966.

Dated the 7th day of July, 1966.

F. K. OATS.  
C. A. BATH.

Myles O'Brien and Son, solicitors, Cohuna. 2533

**TAKE** notice that James Russell Bedford and J. Harris Pty. Ltd. all of 10 Sarah-street, Black Rock, carrying on a practice in partnership as acoustic ceiling contractors under the name of Bedford Acoustics, hereby advise that Brian Lawrence Dundon and Kevin Edward Smith have joined the partnership as from 1st July, 1966. The partnership will be continued at the same address under the same firm name.

Dated this 30th day of June, 1966.

2529

R. W. BETTS,

**NOTICE** is hereby given that the partnerships heretofore subsisting between Reginald Edward Victor Church, Reginald Bruce Church, and James Patrick Hogan, carrying on business as chartered accountants under the firm names of "R. J. Oehr & Church" and of "Edward Graham & Sons", both of Melbourne, have been dissolved as from 1st July, 1966, so far as concerns the said Reginald Edward Victor Church, who retires from the said firms.

Dated the 8th day of July, 1966.

R. E. V. CHURCH.  
R. B. CHURCH.  
J. P. HOGAN.

2603

**TAKE** notice that the partnership between Douglas Aloysius Patterson, of 183 Ormond-road, East Geelong, and C. A. and A. M. Thiele Pty. Ltd., the registered office of which is situate at 28 Malop-street, Geelong, has been dissolved by mutual agreement as from the 31st day of December, 1963.

Dated this 7th day of July, 1966.

2588

D. A. PATERSON.  
C. A. & A. M. THIELE PTY. LTD.

**NOTICE** is hereby given that the partnership heretofore subsisting between Franco Cozzo, Charles Taylor, and Rose Taylor, carrying on the business of selling new and used cars at the corner of Hoddle-street and Queen's-parade, Clifton Hill, under the registered business name of "Auto Roma Co.", and further carrying on the business of retailing furniture, at 415 High-street, Northcote, under the registered business name of "Riviera Home Furniture", has been dissolved as from the 30th day of June, 1966. The said businesses will be continued to be carried on by Franco Cozzo, aforesaid, of 460 Queen's-parade, Clifton Hill, under the same business names as heretofore, and all debts due to and owing by the partnership will be received and paid by Franco Cozzo aforesaid.

Dated the 8th day of July, 1966.

FRANCO COZZO.  
CHARLES TAYLOR.  
ROSE TAYLOR.

2610

In the matter of the *Co-operative Housing Societies Act 1958*; and in the matter of COLAC & DISTRICT CO-OPERATIVE HOUSING SOCIETY LIMITED.

**NOTICE** is hereby given that at a Special General Meeting of the above-named society, duly convened and held at cnr. Gellibrand and Dennis streets, Colac, at 8.30 p.m. on the 5th day of July, 1966, the following Special Resolution was duly passed, viz.:-

"1. That the society be wound up voluntarily, and that Douglas Keith Cowan, cnr. Gellibrand and Dennis streets, Colac, be appointed liquidator for the purpose of such winding up, and that the remuneration of Douglas Keith Cowan for his services in the winding up be fixed at the sum of \$120.00 in addition to his costs, charges and expenses or such lesser sums as may be approved by the Registrar of Co-operative Housing Societies on the advice of the Co-operative Housing Advisory Committee;

2. That the liquidator be empowered to compromise with debtors and/or creditors."

Dated the 10th day of July, 1966

2521

A. G. HAYWARD, Chairman.

## Unclaimed Moneys Act 1962.

**R**EGISTER of Unclaimed Moneys held by the—

Name of Owner on Books and Last Known Address.	Total Amount Due to Owner.		Description of Unclaimed Moneys.	Date when Amount first became Payable.
	£	s. d.		
<b>ARCHIE'S CREEK DAIRY PRODUCE COMPANY LIMITED.</b>				
Dawson Theodore Westley, Cowes .. .. .	15	7 6	Dividend on Shares .. .. .	— 9.64
Excell, J. and P., Lang Lang .. .. .	10	7 0	" " .. .. .	"
Goldsworthy, Bickford Charles Ralph, Bass .. .. .	5	6 6	" " .. .. .	"
Pearson, J., Melbourne .. .. .	5	14 0	" " .. .. .	"
Trewin, T., Woolamai .. .. .	6	9 0	" " .. .. .	"

2604.

*Companies Act 1961.—Section 272 (2).*

## NOTICE OF FINAL MEETING AND DISSOLUTION.

**AMALGAMATED MOTORS (SALES) PROPRIETARY LIMITED (IN LIQUIDATION).**

NOTICE is hereby given that a General Meeting of the members of Amalgamated Motors (Sales) Proprietary Limited will be held at 409 Lonsdale-street, Melbourne, on the 26th day of August, 1966, at 9.30 a.m. in the forenoon, for the purpose of laying before the meeting an account showing how the winding up has been conducted and the property of the company has been disposed of, and of giving any explanation of the account and also of determining by Extraordinary Resolution the manner in which the books, accounts and documents of the company and of the liquidator thereof shall be disposed of.

Dated this 11th day of July, 1966.

2575 J. C. HOUGH, Liquidator.

*Companies Act 1961.—Section 272 (2).*

## NOTICE OF FINAL MEETING AND DISSOLUTION.

**BRADREY PANELS (SALES) PROPRIETARY LIMITED (IN LIQUIDATION).**

NOTICE is hereby given that a General Meeting of the members of Bradrey Panels (Sales) Proprietary Limited will be held at 409 Lonsdale-street, Melbourne, on the 26th day of August, 1966, at 10 a.m. in the forenoon for the purpose of laying before the meeting an account showing how the winding up has been conducted and the property of the company has been disposed of, and of giving any explanation of the account and also of determining by Extraordinary Resolution the manner in which the books, accounts and documents of the company and of the liquidator thereof shall be disposed of.

Dated this 11th day of July, 1966.

2577 J. C. HOUGH, Liquidator.

*Companies Act 1961.—Section 272 (2).*

## NOTICE OF FINAL MEETING AND DISSOLUTION.

**AUTOCHROME ELECTROPLATING INDUSTRIES (SALES) PROPRIETARY LIMITED (IN LIQUIDATION).**

NOTICE is hereby given that a General Meeting of the members of Autochrome Electroplating Industries (Sales) Proprietary Limited will be held at 409 Lonsdale-street, Melbourne, on the 26th day of August, 1966, at 9.45 a.m. in the forenoon, for the purpose of laying before the meeting an account showing how the winding up has been conducted and the property of the company has been disposed of, and of giving any explanation of the account and also of determining by Extraordinary Resolution the manner in which the books, accounts and documents of the company and of the liquidator thereof shall be disposed of.

Dated this 11th day of July, 1966.

2576 J. C. HOUGH, Liquidator.

*Companies Act 1961.—Section 272 (2).*

## NOTICE OF FINAL MEETING AND DISSOLUTION.

**DINNAGE & LARKMAN (SALES) PROPRIETARY LIMITED (IN LIQUIDATION).**

NOTICE is hereby given that a General Meeting of the members of Dinnage & Larkman (Sales) Proprietary Limited will be held at 409 Lonsdale-street, Melbourne, on the 26th day of August, 1966, at 10.15 a.m. in the forenoon, for the purpose of laying before the meeting an account showing how the winding up has been conducted and the property of the company has been disposed of, and of giving any explanation of the account and also of determining by Extraordinary Resolution the manner in which the books, accounts and documents of the company and of the liquidator thereof shall be disposed of.

Dated this 11th day of July, 1966.

2578 J. C. HOUGH, Liquidator.

*Companies Act 1961.—Section 272 (2).*

## NOTICE OF FINAL MEETING AND DISSOLUTION.

**J. & H. PRINTING & PACKAGING CO. (SALES) PROPRIETARY LIMITED (IN LIQUIDATION).**

NOTICE is hereby given that a General Meeting of the members of J. & H. Printing & Packaging Co. (Sales) Proprietary Limited will be held at 409 Lonsdale-street, Melbourne, on the 26th day of August, 1966, at 10.30 a.m. in the forenoon for the purpose of laying before the meeting an account showing how the winding up has been conducted and the property of the company has been disposed of, and of giving any explanation of the account and also of determining by Extraordinary Resolution the manner in which the books, accounts and documents of the company and of the liquidator thereof shall be disposed of.

Dated this 11th day of July, 1966.

2579 J. C. HOUGH, Liquidator.

In the Supreme Court of Victoria.—Co. No. 7231.—In the matter of the *Companies Act 1961*; and in the matter of **A. G. KERR & SON PROPRIETARY LIMITED.**

NOTICE is hereby given that a petition for the winding up of the above-named company by the Supreme Court was on the 5th day of July, 1966, presented by Balfour Williamson (Australia) Pty. Limited (formerly known as Balfour Williamson Finance Pty. Limited) and that the said petition is directed to be heard before the Court sitting at the Fourteenth Court, Law Courts, Melbourne, at the hour of 10.30 o'clock in the forenoon, on Friday, the 29th day of July, 1966, and any creditor or contributory of the said company desiring to support or oppose the making of an order on the said petition may appear at the time of hearing by himself or his counsel for that purpose and a copy of the petition will be furnished to any creditor or contributory of the said company requiring the same by the undersigned on payment of the regulated charge for the same.

The petitioner's address is 50 Exhibition-street, Melbourne.

The petitioner's solicitors are Messrs. Evans, Guss & Holt, of 406 Lonsdale-street, Melbourne.

**EVANS, GUSS & HOLT.**

NOTE.—Any person who intends to appear on the hearing of the said petition must serve on or send by post to the above-named solicitors, notice, in writing, of his intention so to do. The notice must state the name and address of the person, or, if a firm, the name and address of the firm and must be signed by the person or firm or his or their solicitor (if any), and must be served, or, if posted, must be sent by post in sufficient time to reach the above named not later than 4 o'clock in the afternoon of the 28th day of July, 1966.

2570

In the Supreme Court.—1966, Coy. No. 7190.—In the matter of the *Companies Act 1961*; and in the matter of **CRYDON DEVELOPMENTS PTY. LIMITED.**

TAKE notice that on Friday, the 24th day of June, 1966, His Honour, Mr. Justice Adam, ordered that Croydon Developments Pty. Limited, be wound up by the Court under the provisions of the *Companies Act 1961*, and that Robert Arthur Waters, of 170 Queen-street, Melbourne, be appointed liquidator for the purposes of the said winding up.

MOULE, HAMILTON & DERHAM, 224 Queen-street, Melbourne, solicitors for the petitioner, Foodland Stores Proprietary Limited. 2573

*Companies Act 1961.—Section 272 (2).*NOTICE OF FINAL MEETING AND DISSOLUTION.  
LUCKY PANELS (SALES) PROPRIETARY LIMITED  
(IN LIQUIDATION).

NOTICE is hereby given that a General Meeting of the members of Lucky Panels (Sales) Proprietary Limited will be held at 409 Lonsdale-street, Melbourne, on the 26th day of August, 1966, at 10.45 a.m. in the forenoon, for the purpose of laying before the meeting an account showing how the winding up has been conducted and the property of the company has been disposed of, and of giving any explanation of the account and also of determining by Extraordinary Resolution the manner in which the books, accounts and documents of the company and of the liquidator thereof shall be disposed of.

Dated this 11th day of July, 1966.

2580 J. C. HOUGH, Liquidator.

*Companies Act 1961.—Section 272 (2).*NOTICE OF FINAL MEETING AND DISSOLUTION.  
VENUS MOTOR & BODY WORKS (SALES)  
PROPRIETARY LIMITED (IN LIQUIDATION).

NOTICE is hereby given that a General Meeting of the members of Venus Motor & Body Works (Sales) Proprietary Limited will be held at 409 Lonsdale-street, Melbourne, on the 26th day of August, 1966, at 11 a.m. in the forenoon, for the purpose of laying before the meeting an account showing how the winding up has been conducted and the property of the company has been disposed of, and of giving any explanation of the account and also of determining by Extraordinary Resolution the manner in which the books, accounts and documents of the company and of the liquidator thereof shall be disposed of.

Dated this 11th day of July, 1966.

2581 J. C. HOUGH, Liquidator.

*Companies Act 1961.—Section 272 (2).*NOTICE OF FINAL MEETING AND DISSOLUTION.  
V.G. DISTRIBUTORS (SALES) PROPRIETARY LIMITED  
(IN LIQUIDATION).

NOTICE is hereby given that a General Meeting of the members of V.G. Distributors (Sales) Proprietary Limited will be held at 409 Lonsdale-street, Melbourne on the 26th day of August, 1966, at 11.15 a.m. in the forenoon, for the purpose of laying before the meeting an account showing how the winding up has been conducted and the property of the company has been disposed of, and of giving any explanation of the account and also of determining by Extraordinary Resolution the manner in which the books, accounts and documents of the company and of the liquidator thereof shall be disposed of.

Dated this 11th day of July, 1966.

2582 J. C. HOUGH, Liquidator.

*The Companies Act 1961.*

## CONCOURSE MENS' WEAR PTY. LTD. (IN LIQUIDATION).

NOTICE CONVENING FINAL MEETING OF MEMBERS AND  
CREDITORS, PURSUANT TO SECTION 272.

NOTICE is hereby given, in pursuance of section 272 of the *Companies Act 1961*, that a meeting of the members and creditors of the above-named company will be held on the 10th day of August, 1966, at Hall & Rose, chartered accountants, 260 Queen-street, Melbourne, at 11 a.m. in the forenoon for the purpose of having an account laid before them, showing the manner in which the winding up has been conducted and the property of the company disposed of and of hearing any explanations that may be given by the liquidator.

Dated this 8th day of July, 1966.

S. M. NUNAN, Liquidator.

Hall & Rose, chartered accountants, 260 Queen-street,  
Melbourne, C.I. 2532

*The Companies Act 1961.*

## TUCO PROPRIETARY LIMITED.

## PURSUANT TO SECTIONS 254 AND 258.

AT an Extraordinary General Meeting of the members of TUCO Proprietary Limited convened and held at 1376 High-street, Malvern, on the 30th June, 1966, the following Special Resolution was duly passed:—

"That the company be wound up voluntarily and that James Collier Benzies, chartered accountant, of 105 King-street, Melbourne, be appointed liquidator for the purpose of such winding up."

2544 E. CAPPER, Secretary.

*The Companies Act 1961.*THE MOONEE PONDS PICTURE THEATRE COMPANY  
PROPRIETARY LIMITED (IN VOLUNTARY LIQUIDATION).

## PURSUANT TO SECTIONS 254 AND 258.

AT an Extraordinary General Meeting of the shareholders of The Moonee Ponds Picture Theatre Co. Pty. Ltd. convened and held at 105 King-street, Melbourne, on the 30th June, 1966, the following Special Resolution was duly passed:—

"That the company be wound up voluntarily in accordance with the provisions of Division 3 of the *Companies Act 1961* (as amended), and that James Collier Benzies, chartered accountant, of 105 King-street, Melbourne, be appointed liquidator of the company at a fee to be arranged with the directors of the company."

2545 J. M. QUINN, Secretary.

*The Companies Act 1961.*VICTORIA KNITTING MACHINE COMPANY  
PROPRIETARY LIMITED.NOTICE OF SPECIAL RESOLUTION, PURSUANT TO SECTION 254  
(2) (b).

AT an Extraordinary General Meeting of the members of Victoria Knitting Machine Company Proprietary Limited, duly convened and held at the office of A. R. Millis, 1st Floor, 436 Queen-street, Melbourne, at 11 a.m., on the 11th day of July, 1966, the following Special Resolution was duly passed:—

"That the company be wound up voluntarily as a members voluntary winding up."

At the said meeting the members appointed Arthur Rivers Millis, of 436 Queen-street, Melbourne, liquidator, for the purpose of winding up the affairs and distributing the assets of the company.

2559 A. R. MILLIS, Secretary.

*Companies Act 1961.*

## BEE AIRCRAFT PTY. LTD. (IN LIQUIDATION).

NOTICE CONVENING FINAL MEETING, PURSUANT TO SECTION  
272 (1).

NOTICE is hereby given, in pursuance of section 272 (1) of the *Companies Act 1961*, that a General Meeting of the members and creditors of the above-named company will be held at my office, 440 Collins-street, Melbourne, on the 3rd day of August, 1966, at 9 a.m., for the purpose of having an account laid before them showing the manner in which the winding up has been conducted and the property of the company disposed of and of hearing any explanation that may be given by the liquidator.

Dated the 7th day of July, 1966.

P. W. HARVEY, Liquidator.

A. L. Royce & Warne-Smith, 440 Collins-street, Melbourne. 2560

*Companies Act 1961.*

## OCCOLEM PTY. LIMITED.

AT a General Meeting of the members of Occolem Pty. Limited, duly convened and held at 70 Pitt-street, Sydney, New South Wales, on the 29th June, 1966, it was resolved that the company be wound up voluntarily and that John Hay Roxburgh, chartered accountant, of 447 Collins-street, Melbourne, be appointed liquidator.

Dated this 8th day of July, 1966.

2561 J. H. ROXBURGH, Liquidator.

*Companies Act 1961.*

## BRITISH THERMAL INSULATIONS (AUST.) PTY. LTD.

## NOTICE OF MEETING OF CREDITORS OR CONTRIBUTORIES.

NOTICE is hereby given that a meeting of the creditors of British Thermal Insulations (Aust.) Pty. Ltd., will be held in the General Meeting Room, Chamber of Manufacturers, 368-374 St. Kilda-road, Melbourne, on Friday, the 29th July, 1966, at 10.30 a.m., for the purpose of considering the company's affairs, the company having convened an Extraordinary General Meeting of its members to be held on the same day, and for the purpose of considering and, if thought fit, passing a Special Resolution that the company be wound up voluntarily.

Dated this 7th day of July, 1966.

2563 A. D. THOMSON, Director.



## Companies Act 1961.

## VICTORIAN MARBLE &amp; GRANITE (AUSTRALIA) PTY. LIMITED.

AT a General Meeting of the members of Victorian Marble & Granite (Australia) Pty. Limited, duly convened and held at 70 Pitt-street, Sydney, New South Wales, on the 29th June, 1966, it was resolved that the company be wound up voluntarily and that John Hay Roxburgh, chartered accountant, of 447 Collins-street, Melbourne, be appointed liquidator.

Dated this 8th day of July, 1966.

2562

J. H. ROXBURGH, Liquidator.

## Companies Act 1961.

## BRITISH THERMAL SUPPLIES PTY. LTD.

## NOTICE OF MEETING OF CREDITORS OR CONTRIBUTORIES.

NOTICE is hereby given that a meeting of the creditors of British Thermal Supplies Pty. Ltd., will be held in the office of Bruce Fordham, chartered accountant, 170 Toorak-road, South Yarra, in the State of Victoria, on Friday, the 29th July, 1966, at 10.10 a.m., for the purpose of considering the company's affairs, the company having convened an Extraordinary General Meeting of its members, to be held on the same day, and for the purpose of considering and, if thought fit, passing a Special Resolution that the company be wound up voluntarily.

Dated this 7th day of July, 1966.

2564

A. D. THOMSON, Director.

## Companies Act 1961.

## NEVILLE PRICE PTY. LTD. (IN LIQUIDATION).

A FIRST dividend to creditors is intended to be paid in this matter. Creditors who have not proved their debts by the 25th July, 1966, will be excluded from this distribution.

5th July, 1966.

F. Y. RATTRAY, Liquidator, 24 Jeffcott-street, Melbourne. 2531

## J. LINDNER PROPRIETARY LIMITED.

## SPECIAL RESOLUTION TO WIND UP, PURSUANT TO SECTION 254 OF THE COMPANIES ACT 1961.

AT an Extraordinary General Meeting of the above-named company, duly convened and held at Jackson-street, Anglesea, on the 7th day of July, 1966, the following Resolution was duly passed as a Special Resolution:—

"That the company be wound up voluntarily."

And at such last-mentioned meeting Marjorie Beth Adam was appointed liquidator for the purpose of the winding up.

Dated this 7th day of July, 1966.

2518

M. BETH ADAM, Liquidator.

## The Companies Act 1961.

## CAMERON &amp; SUTHERLAND (STEEL) PROPRIETARY LIMITED (IN VOLUNTARY LIQUIDATION).

## NOTICE OF FINAL MEETING.

NOTICE is hereby given that, pursuant to section 272 of the Companies Act, a General Meeting of members of Cameron & Sutherland (Steel) Proprietary Limited, will be held at the offices of Cook, Tomlins & Mirams, 447 Collins-street, Melbourne, on the 26th day of August, 1966, at 10.30 a.m., for the purpose of laying before it accounts showing how the winding up has been conducted and the property of the company has been disposed of and of hearing any application that may be given by the liquidator.

2567

A. F. CAMPBELL, Liquidator.

## The Companies Act 1961.

## FREIGHTERS OVERSEAS CORPORATION PTY. LTD. (IN VOLUNTARY LIQUIDATION).

## NOTICE OF FINAL MEETING.

NOTICE is hereby given that, pursuant to section 272 of the Companies Act, a General Meeting of members of Freighters Overseas Corporation Pty. Ltd., will be held at the offices of Cook, Tomlins & Mirams, 447 Collins-street, Melbourne, on the 26th day of August, 1966, at 11 a.m., for the purpose of laying before it accounts showing how the winding up has been conducted and the property of the company has been disposed of and of hearing any explanation that may be given by the liquidator.

2568

A. F. CAMPBELL, Liquidator.

## Companies Act 1961.

## BRITISH THERMAL INSULATIONS (TAS.) PTY. LTD.

## NOTICE OF MEETING OF CREDITORS OR CONTRIBUTORIES.

NOTICE is hereby given that a Meeting of the creditors of British Thermal Insulations (Tas.) Pty. Ltd. (a company registered in Victoria and trading as a foreign company in Tasmania) will be held in the General Meeting Room, Chamber of Manufactures, 368-374 St. Kilda-road, Melbourne, on Friday, the 29th July, 1966, at 11 a.m. for the purpose of considering the company's affairs, the company having convened an extraordinary general meeting of its members to be held on the same day and for the purpose of considering and, if thought fit, passing a Special Resolution that the company be wound up voluntarily.

Dated this 7th day of July, 1966.

2571

A. D. THOMSON, Director.

## Companies Act 1961.

## BRITISH THERMAL INSULATIONS (S.A.) PTY. LTD.

## NOTICE OF MEETING OF CREDITORS OR CONTRIBUTORIES.

NOTICE is hereby given that a Meeting of the creditors of British Thermal Insulations (S.A.) Pty. Ltd. (a company registered in Victoria and trading as a foreign company in South Australia), will be held in the General Meeting Room, Chamber of Manufactures, 368-374 St. Kilda-road, Melbourne, on Friday, the 29th July, 1966, at 11.15 a.m. for the purpose of considering the company's affairs, the company having convened an extraordinary general meeting of its members to be held on the same day and for the purpose of considering and, if thought fit, passing a Special Resolution that the company be wound up voluntarily.

Dated this 7th day of July, 1966.

2572

A. D. THOMSON, Director.

## Companies Act 1961, Part IX.

## L. J. SMITH WELDING ENGINEERING PTY. LTD.

PASSED a Special Resolution at a meeting of members and creditors held 6th July, 1966, placing the company under official management for a period of two years, commencing 21st July, 1966, and C. A. J. Tempany, F.C.A., of 441 Bay-street, Brighton, has been appointed official manager. 2611

In the Supreme Court of Victoria.—No. Co. 7187.—In the matter of the Companies Act 1961; and in the matter of ATLAS MEAT SUPPLY PROPRIETARY LIMITED.

WINDING-UP Order made the 30th day of June, 1966.

Name and address of liquidator, Edward Ronald Smail, of 296 Little Lonsdale-street, Melbourne.

H. L. YUNCKEN & YUNCKEN, solicitors for petitioner. 2599

## Companies Act 1961.

## J. &amp; R. L. DOYLE PTY. LTD. (IN LIQUIDATION).

NOTICE is hereby given that pursuant to section 272 of the Companies Act 1961 that a general meeting of members and creditors of the above-named company will be held at First Floor, A.N.A. Hall, View-street, Bendigo, on Monday, 22nd August, 1966, at 11 o'clock in the forenoon, for the purpose of having an account laid before them showing the manner in which the winding up has been conducted and the property of the company disposed of, and hearing any explanation that may be given by the liquidator.

Dated this 8th day of July, 1966.

WARWICK N. JOHANSON, (Liquidator), National Bank Chambers, Pall Mall, Bendigo. 2519

Companies Act 1961.—In the matter of T.E.S. PTY. LIMITED (in Voluntary Liquidation).

NOTICE is hereby given that in pursuance of section 272 of the Companies Act of the State of Victoria the final creditors' meeting of the above-named company will be held at the office of R. W. Wade, public accountant, Seventh Floor, 346 Little Collins-street, Melbourne, on 17th August, 1966, at 2 p.m. for the purpose of bringing before such meeting an account of the winding up of the above-named company, showing how the winding up has been conducted and the property of the company has been disposed of and of giving any explanation thereof.

Dated the 8th day of July, 1966.

2512

R. W. WADE, Liquidator.

*Companies Act 1961.*

## AUSTIN &amp; BAILLIEU PROPRIETARY LIMITED.

AT an Extraordinary General Meeting of the above-named company duly convened and held on Thursday, 30th June, 1966, at 431 Victoria-street, Abbotsford, the following Special Resolution was passed:—

"That Austin & Baillieu Pty. Ltd. be placed in voluntary liquidation under section 254 (1) of the *Companies Act 1961*, and that William Bruce Austin, of 431 Victoria-street, Abbotsford, be appointed liquidator."

Dated 30th June, 1966.

2503 W. BRUCE AUSTIN, Liquidator.

*Companies Act 1961.*

## AUSTIN INVESTMENTS PROPRIETARY LIMITED.

AT an Extraordinary General Meeting of the above-named company duly convened and held on Thursday, 30th June, 1966, at 431 Victoria-street, Abbotsford, the following Special Resolution was passed:—

"That Austin Investments Pty. Ltd. be placed in voluntary liquidation under section 254 (1) of the *Companies Act 1961*, and that William Bruce Austin, of 431 Victoria-street, Abbotsford, be appointed liquidator."

Dated 30th June, 1966.

2504 W. BRUCE AUSTIN, Liquidator.

*Companies Act 1961.*—In the matter of the *Companies Act 1961*, and in the matter of SHAKESPEARE INVESTMENTS PROPRIETARY LIMITED.—Notice of passing of Resolution for Voluntary Winding Up (pursuant to section 254 (2)).

NOTICE is hereby given that at an Extraordinary General Meeting of the above-named company duly convened and held at 342 Flinders-street, Melbourne, at 9.45 o'clock in the forenoon on the 25th day of May, 1966, the following Resolution was duly passed as a Special Resolution:—

"That the company be wound up voluntarily."

Dated the 25th day of May, 1966.

2482 L. PINK, Chairman.

## MYERS AND BRYANT PROPRIETARY LIMITED.

## NOTICE OF RESOLUTION.

To the Registrar of Companies.

AT a General Meeting of the members of Myers and Bryant Proprietary Limited, duly convened and held at 4 McCallum-street, Swan Hill, on the 30th day of June, 1966, the Special Resolution set out below and signed by me for purposes of identification was duly passed.

That the company be wound up voluntarily and that William Robert McDonald, accountant of Swan Hill, be appointed liquidator for the purpose of such winding up.

Dated this 30th day of June, 1966.

2492 GEO. MYERS, Secretary.

*The Companies Act 1961.*

## FREIGHTERS PROPERTY PROPRIETARY LIMITED (IN VOLUNTARY LIQUIDATION).

## NOTICE OF FINAL MEETING.

NOTICE is hereby given that, pursuant to section 272 of the *Companies Act*, a General Meeting of members of Freighters Property Proprietary Limited, will be held at the offices of Cook, Tomlins & Mirams, 447 Collins-street, Melbourne, on the 26th day of August, 1966, at 11.30 a.m., for the purpose of laying before it accounts showing how the winding up has been conducted and the property of the company has been disposed of and of hearing any explanation that may be given by the liquidator.

2565 A. F. CAMPBELL, Liquidator.

*The Companies Act 1961.*

## TRAILER SALES AND SERVICE PROPRIETARY LIMITED (IN VOLUNTARY LIQUIDATION).

## NOTICE OF FINAL MEETING.

NOTICE is hereby given that, pursuant to section 272 of the *Companies Act*, a General Meeting of members of Trailer Sales and Service Proprietary Limited, will be held at the offices of Cook, Tomlins & Mirams, 447 Collins-street, Melbourne, on the 26th day of August, 1966, at 10 a.m., for the purpose of laying before it accounts showing how the winding up has been conducted and the property of the company has been disposed of and of hearing any explanation that may be given by the liquidator.

2566 A. F. CAMPBELL, Liquidator.

Notice of Appointment of Provisional Liquidator.—The *Companies Act 1961.*—In the matter of A. G. KERR & SON PROPRIETARY LIMITED.

ORDER for appointment of an official liquidator as provisional liquidator, made the 7th day of July, 1966.

Name and address of provisional liquidator, Edward Ronald Small, of 296 Little Lonsdale-street, Melbourne.

EVANS, GUSS & HOLT, 406 Lonsdale-street, Melbourne, solicitors for the petitioner. 2569

RE CYRIL HUGH HILLIAM, late of 102 Ascot-street south, Ballarat, in the State of Victoria, pensioner, DECEASED (who died on the 23rd day of April, 1966).

CREDITORS, next of kin and all persons having claims against the estate of the above named, are required by The Union Fidelity Trustee Company of Australia Limited, of 100 Exhibition-street, Melbourne, to send particulars to it at its Ballarat Office, at 101 Lydiard-street north, Ballarat, on or before the 22nd day of September, 1966, after which date it will distribute the assets, having regard only to the claims of which it then has notice.

BIRDSEY, DEDMAN & BARTLETT, of 166A Ryrie-street, Geelong, estate solicitors. 2589

CREDITORS, next of kin and others having claims against the estate of Emily Haig, late of 12 Hamilton-street, Gardenvale (in the will described as of Hamilton-street, Gardenvale), in the State of Victoria, widow, deceased (who died on the 11th day of December, 1965, and probate of whose will was granted out of the Supreme Court of Victoria, to the Union Fidelity Trustee Company of Australia Limited, of 100 Exhibition-street, Melbourne, in the said State, on the 1st day of July, 1966), are hereby required by it to send particulars, in writing, of such claims to the undersigned, on or before the 1st day of October, 1966, after which date the said Union Fidelity Trustee Company of Australia Limited, will proceed to distribute the said estate, having regard only to the claims of which it shall then have had notice.

LLOYD, P. GOODE & CO., solicitors, 388 Bourke-street, Melbourne. 2592

JOHN THOMAS MORTON, late of Tarragal, via Portland, in the State of Victoria, farmer, DECEASED, intestate.

CREDITORS, next of kin and others having claims in respect of the estate of the deceased (who died on the 1st day of November, 1965), are required by the executor, Harold James Morton, of Portland North, in the said State, farmer, to send particulars to him, care of the under-mentioned solicitors, by the 8th day of September, 1966, after which date the executor may convey or distribute the assets, having regard only to the claims of which he then has notice.

CAMERON & LOWENSTERN, solicitors, 62 Thompson-street, Hamilton. 2593

In the will of THOMAS HAROLD COTTRELL, late of Majorca, in the State of Victoria, farmer, DECEASED.

CREDITORS, next of kin and all persons having claims against the estate of the above-named deceased, are hereby requested to send particulars, in writing, of such claims to the executrix of the estate of the said Thomas Harold Cottrell, deceased, in the care of the under-named solicitor, on or before the 30th day of September, 1966, after which date the said executrix will proceed to distribute the assets of the said Thomas Harold Cottrell, deceased, having regard only to the claims of which she shall then have had notice, and notice is hereby given that the said executrix will not be liable for the said assets so distributed, or any part thereof, to any person of whose claim she shall not have had notice as aforesaid.

PATRICIA M. COUTTS, Nolan-street, Maryborough, solicitor for the above estate. 2594

CREDITORS, next of kin and others having claims in respect of the estate of Doris Gertrude Dodge, late of 12 Second-avenue, Murrumbena, widow, deceased (who died on the 15th day of March, 1966), are requested to send particulars of such claims to the executors, Bruce Charles Dodge and Trevor Edward Dodge, care of the undersigned, on or before the 23rd day of September, 1966, after which date the said executors may convey or distribute the assets, having regard only to the claims of which they then have notice.

RONALD STEWART, McINTOSH & CO., solicitors, of 422 Collins-street, Melbourne. 2595

**CREDITORS**, next of kin and others having claims in respect of the estate of Mildred Marion Hornsby, late of Flat 3, 1 Woolcock-avenue, North Kew, lacquer manufacturer, deceased (who died on the 23rd day of February, 1966), are requested to send particulars of such claims to the executor, Gilbert Victor Hornsby, care of the undersigned, on or before the 23rd day of September, 1966, after which date the said executor, may convey or distribute the assets, having regard only to the claims of which he then has notice.

RONOLD STEWART, McINTOSH & CO., solicitors, of 422 Collins-street, Melbourne. 2596

**CREDITORS**, next of kin and others having claims in respect of the estate of Margaret Lewin, late of 1 Kendall-street, Ringwood, in the State of Victoria, widow, deceased (who died on the 25th day of April, 1966), are to send the particulars of their claims to The Union-Fidelity Trustee Company of Australia Limited, of 100 Exhibition-street, Melbourne, in the said State, by the 16th day of September, 1966, after which date it will distribute the assets, having regard only to the claims of which it then has notice.

ABBOTT, STILLMAN & WILSON, solicitors, 406 Lonsdale-street, Melbourne. 2507

**CREDITORS**, next of kin and others having claims against the estate of Charles Arthur Bunn, late of Lardner, farmer, deceased (who died on the 17th day of April, 1966), are requested to send particulars of their claims to Margaret Bunn, of Lardner, widow and Arthur John Bunn, of Waverley-avenue, Merrigum, engineer, the executors appointed by deceased's will in care of the undersigned, by the 13th day of September, 1966, after which date they will distribute the assets, having regard only to the claims of which they shall then have had notice.

M. DAVINE & CO., solicitors, Warragul. 2491

NANCY NAOMI McMEEKIN, late of Piangil, in the State of Victoria, earth moving contractor, DECEASED (who died on the 9th January, 1966).

**CREDITORS**, next of kin and all other persons having claims against the estate of the deceased, are required by the executor of the will, Robert Donald Coppock, to send particulars to him, care of the undersigned, on or before the 4th day of October, 1966, after which date they will distribute the assets, having regard only to the claims of which they then have notice.

GARDEN & GREEN, solicitors, 4 McCallum-street, Swan Hill. 2493

#### NOTICE TO CREDITORS.—RESEAL PROBATE.

**A**LL persons having claims against the estate of Violet Helena Patterson, late of Greenways, Wrenbury, Nantwich, Cheshire, England, widow, deceased (who died on the 21st August, 1960), and probate of whose will was on the 23rd September, 1960, granted by the High Court of Justice in its probate jurisdiction to Norman Patterson, of Stanley House, Wrenbury, Nantwich, Cheshire, England, and application to the Supreme Court of Victoria (Probate Jurisdiction) by The Perpetual Executors and Trustees Association of Australia Limited to seal such probate having been granted on the 7th April, 1966) are hereby required to send particulars of such claims to The Perpetual Executors and Trustees Association of Australia Limited at its registered office at 100-104 Queen-street, Melbourne, on or before 10th September, 1966, after which date the said company will proceed to transfer, convey or distribute the said estate to or among the persons entitled thereto, having regard only to the claims of which it shall then have had notice and will not be liable for the assets so transferred, conveyed or distributed to any persons of whose claim it shall not then have had notice. 2530

JEAN McDONALD SLATER, late of Tennis-street, Ballarat, spinster, DECEASED (who died on the 9th May, 1966.).

**CREDITORS**, next of kin and all persons having claims against the estate of the deceased are required to send particulars to the executor, The Union-Fidelity Trustee Company of Australia Limited, of 100 Exhibition-street, Melbourne, on or before the 14th September, 1966, after which date it will distribute the assets, having regard only to the claims of which it shall then have notice.

HEINZ & GORDON, solicitors, 209 Dana-street, Ballarat. 2517

**CREDITORS**, next of kin and others having claims against the estate of Minna Toogood, late of 191 Coppin-street, Richmond, in the State of Victoria, widow, deceased (who died on the 5th day of May, 1966), are required to send particulars of their claims to the executors, Peter Laurence Toogood and Alexander James Toogood, care of the under-signed solicitor, by the 23rd day of September, 1966, after which date they will distribute the assets, having regard only to the claims of which they then have notice.

JOHN F. CARROLL, solicitor, 118 Queen-street, Melbourne. 2535

JOHN LINANE, late of 25 Greig-street, Footscray, retired clerk, DECEASED.

**CREDITORS**, next of kin and others having claims against the estate of the said deceased are required by the administrator, John Francis Hogan, of 33 Anderson-street, Yarraville, to send particulars of their claims to the said administrator, care of the undernamed solicitor, on or before the 30th day of September, 1966, after which date he will distribute the assets of the deceased, having regard only to the claims of which he then has notice.

JOHN GINNANE, LL.B., solicitor, 153A Barkly-street, Footscray. 2537

WILLIAM CLARENCE GREGOR, late of 50 Nepean Highway, Aspendale, retired clerk, DECEASED.

**CREDITORS**, next of kin and others having claims against the estate of the said deceased are required by the executrix, Florence May Gregor, of 50 Nepean Highway, widow, to send particulars of their claims to her, care of the under-named solicitor, on or before the 30th day of September, 1966, after which date she will distribute the assets, having regard only to the claims of which she then has notice.

JOHN GINNANE, LL.B., solicitor, 153A Barkly-street, Footscray. 2538

**CREDITORS**, next of kin and others having claims against the estate of Minnie Maria Romeril, late of 30 Palermo-street, South Yarra, in the State of Victoria, widow deceased (who died on the 2nd December, 1965), are requested to send particulars of their claims to Ernest Allen Coldrey and Bryan Wallace Coldrey, the executors appointed by the will of the deceased, care of the under-mentioned solicitors, by the 15th day of September, 1966, after which date the said Ernest Allen Coldrey and Bryan Wallace Coldrey will distribute the assets of the deceased having regard only to the claims of which they shall then have had notice.

J. McDONALD SMITH & CO., 59-61 Irving-street, Footscray. 2553

**CREDITORS**, next of kin and others having claims against the estate of Alice Moorhouse Galloway, late of Talbot-road, Clunes, widow, deceased (who died on the 17th day of February, 1966), are requested to send particulars of their claims to the executor, The Union-Fidelity Trustee Company of Australia Limited, of 101 Lydiard-street North, Ballarat, by the 9th day of September, 1966, after which date the said executor will distribute the assets, having regard only to the claims of which it then has notice.

NEVETT, GLENN & COUTTS, solicitors, 205 Dana-street, Ballarat. 2516

MABEL JESSIE COVERDALE, late of 48 Austin-street, Newtown, Geelong, widow, DECEASED.

**CREDITORS**, next of kin and others having claims in respect of the estate of the above-named deceased (who died on the 23rd day of September, 1965), are required by the personal representative, the Equity Trustees, Executors and Agency Company Limited, of 472 Bourke-street, Melbourne, to send particulars to the Equity Trustees, Executors and Agency Company Limited (in the care of the under-mentioned solicitors), by the 16th day of September, 1966, after which date the Equity Trustees, Executors and Agency Company Limited may convey or distribute the assets, having regard only to the claims of which it then has notice.

Dated this 6th day of July, 1966.

HARWOOD & PINCOTT, solicitors, 77 Moorabool-street, Geelong. 2505

**CREDITORS**, next of kin and others having claims in respect of the estate of Nellie Harris, late of Napier-street, Eaglehawk, widow, deceased (who died on the 3rd day of December, 1965), are required by the executors, Kenneth Alfred Davies, George Vivian Trewartha and Arthur Jamieson Rogers, to send particulars, in writing, of their claims to them, care of the under-mentioned solicitors, on or before the 30th September, 1966, after which date they will distribute the assets, having regard only to the claims of which they then have notice.

WATSON, JAMES & ROGERS, solicitors, 61 Bull-street, Bendigo. 2506

EMILY MAY WALTON, late of 690 Whitehorse-road, Mont Albert, widow, DECEASED.

**CREDITORS**, next of kin and others having claims in respect of the estate of the deceased (who died on the 29th day of April, 1966), are required by the trustees, National Trustees, Executors and Agency Company of Australasia Limited, of 95 Queen-street, Melbourne, and George Alexander Monk, of Gulph-street, Somerville, orchardist, to send particulars to them, care of the said company at 95 Queen-street, Melbourne, by the 16th day of September, 1966, after which date the trustees may convey or distribute the assets, having regard only to the claims of which they have notice.

CLEVERDON, REID & FINLAY, 89 Queen-street, Melbourne. 2551

**CREDITORS**, next of kin and others having claims in respect of the estate of Robert Alfred Randall Washington, late of 10 Firth-street, Doncaster, sales representative, deceased, intestate (who died on the 7th day of May, 1966), are required by the administratrix, Marie Therese Washington, formerly of 10 Firth-street, Doncaster, Victoria, but now of 60 Samuel-street, Christchurch 2, New Zealand, widow, to send particulars of their claims to her, care of Messrs. Rogers and Gaylard, solicitors, of 281 Collins-street, Melbourne, by the 21st September, 1966, after which date the said administratrix will distribute the assets of the deceased, having regard only to the claims of which she then shall have had notice.

ROGERS & GAYLARD, solicitors, 281 Collins-street, Melbourne. 2555

MARGARET PIERS THOMAS, late of Stanhope-court, South Yarra, spinster, DECEASED.

**CREDITORS**, next of kin and others having claims in respect of the estate of the deceased (who died on the 16th day of March, 1966), are required by the trustee, The Trustees, Executors and Agency Company Limited, of 401 Collins-street, Melbourne, to send particulars to it by the 1st day of October, 1966, after which date the trustee may convey or distribute the assets, having regard only to the claims of which it then has notice.

Dated the 5th day of July, 1966.

JOHN P. RHODEN, solicitors, 376 Collins-street, Melbourne. 2556

AMY LOUISA FERGUSON, late of 72 Wright-street, McKinnon, in the State of Victoria, married woman, DECEASED.

**CREDITORS**, next of kin and others having claims in respect of the estate of the deceased (who died on the 17th day of January, 1965), are required by the executor, Albert William Strongman, of 30 Parnell-street, Gardenvale, in the said State, gentleman, to send particulars of them, care of the under-mentioned solicitors, by the 8th day of September, 1966, after which date the executor may convey or distribute the assets, having regard only to the claims of which he then has notice.

MICHAEL NIALL & CO., solicitors, 360 Collins-street, Melbourne. 2557

LEO EDWARD NOONAN, late of 13 Whyte-street, North Fitzroy, in the State of Victoria, light carrier, DECEASED.

**CREDITORS**, next of kin and others having claims in respect to the estate of the deceased (who died on the 24th day of August, 1965), are required by the executor, Austin Patrick Joseph Noonan, of 68 Holden-street, North Fitzroy, in the said State, storeman, to send particulars of them, care of the under-mentioned solicitors, by the 8th day of September, 1966, after which date the executor may convey or distribute the assets, having regard only to the claims of which he then has notice.

MICHAEL NIALL & CO., solicitors, 360 Collins-street, Melbourne. 2558

**CREDITORS**, next of kin and others having claims in respect of the estate of Lucy Evelyn Snow, late of 136 Clayton-road, North Clayton, married woman, deceased (who died on the 25th day of May, 1966), are required by the executors, William Henry Snow, of 136 Clayton-road, North Clayton, aforesaid, life driver, and James William Charles Snow, of 105 Finch-street, East Malvern, school teacher, to send particulars of their claims to them, in care of the under-mentioned solicitors by the 30th day of September, 1966, after which date they will distribute the assets, having regard only to the claims of which they then have notice.

MCCAY & THWAITES, solicitors, 360 Collins-street, Melbourne. 2607

**CREDITORS**, next of kin and others having claims in respect of the estate of Martha Meta Louise McLean, late of 104 Cross-street, West Footscray, in the State of Victoria, widow deceased (who died on the 13th day of May, 1966), are required to send particulars of their claims to the executor, John Robert Alexander Kuchel, formerly of Moonee Ponds Hotel, 740 Mount Alexander-road, Moonee Ponds, in the said State, hotelkeeper, but now of 139 Roberts-street, Essendon, in the said State, gentleman, before the 15th day of September, 1966, after which date the executor will distribute the assets, having regard only to the claims of which he then has had notice.

BRENDAN MCGUINNESS & CO., solicitors, 118 Queen-street, Melbourne. 2601

**CREDITORS**, next of kin and others having claims in respect of the estate of Edward Philip Harrington, late of 36 Arden-street, North Melbourne, gentleman, deceased (who died on the 28th day of May, 1966), are to send particulars of their claims to National Trustees Executors and Agency Company of Australasia Limited, of 95 Queen-street, Melbourne, by the 16th day of September, 1966, after which date it will distribute the assets, having regard only to the claims of which it shall then have had notice.

M. MORNANE, solicitor, 118 Queen-street, Melbourne. 2609

**CREDITORS**, next of kin and others having claims in respect of the estate of Florence Lucy Thomson, late of 24 Lansell-crescent, Camberwell, in the State of Victoria, widow, deceased (who died on the 12th day of January, 1966), are to send particulars of their claim to The Union-Fidelity Trustee Company of Australia Limited, of 100 Exhibition-street, Melbourne, in the said State, by 22nd September, 1966, after which date the said executor will distribute the assets, in the said estate, having regard to the claims of which he then has notice.

ELLISON, HEWISON & WHITEHEAD, solicitors, 421 Bourke-street, Melbourne. 2612

**PURSUANT** to the *Trustee Act 1958*, notice is hereby given that all persons having claims against the estate of Juliet Lindsay, late of Baranduda, in the State of Victoria, spinster, deceased, intestate (who died on the 10th day of August, 1946, and administration of whose estate was granted by the Supreme Court of Victoria, in its probate jurisdiction on the 15th day of October, 1947, to James Alexander Lindsay, of Wodonga, in the said State and Administration, de bonis non, of the said estate has been applied for, by The Union-Fidelity Trustee Company of Australia Limited, of 100 Exhibition-street, Melbourne, in the said State), are hereby required to send particulars, in writing, of such claims to the said The Union-Fidelity Trustee Company of Australia Limited, at its above-mentioned address, on or before the 15th day of September, 1966, after which date the said, The Union-Fidelity Trustee Company of Australia Limited, will proceed to distribute the assets, of the said Juliet Lindsay, deceased, which shall have come to its hands amongst the persons entitled thereto, having regard only to the claims of which it shall then have had notice. And notice is hereby further given that the said The Union-Fidelity Trustee Company of Australia Limited, will not be liable for the assets so distributed, or any part thereof, to any person of whose claim it shall not have had notice as aforesaid.

Dated this 13th day of July, 1966.

KELL & MOORE, solicitors, Albury, by their Agents, Messrs. John W. Robertson, Ramsay and Hyett, solicitors, No. 11 Bank-place, Melbourne, proctors for the said The Union-Fidelity Trustee Company of Australia Limited. 2613

**CREDITORS**, next of kin and others having claims in respect of the estate of Susannah Maude Mary Coghlan, late of Flat 4, "Summerland Mansions," 23 Fitzroy-street, St. Kilda, spinster (who died on the 9th day of February, 1966, at Melbourne, in the State of Victoria), are to send the particulars of their claims to the Union Fidelity Trustee Company of Australia Limited, carrying on business at 100 Exhibition-street, Melbourne, in the State of Victoria, by the 20th day of September, 1966, after which date it will distribute the assets, having regard only to the claims of which it then has notice.

2598

**CREDITORS**, next of kin and others having claims in respect of the estate, of William John Darragh, late of 9 Downton-grove, Kew, in the State of Victoria, news-agent, deceased (who died on the 13th December, 1965), are required to send particulars of their claims to the executors, care of the under-mentioned solicitor, by the 16th day of September, 1966, after which date the executors will distribute the assets, having regard only to the claims of which they then have notice.

K. P. REES, B.A., LL.B., solicitor, 89 Queen-street, Melbourne. 2608

**DUDLEY STUCKEY EDWARD JOYCE**, late of 8 Nerissa-street, Ashburton, textile worker, DECEASED.

**CREDITORS**, next of kin and others having claims in respect of the estate of the deceased (who died on the 12th day of April, 1966), are required by the executor, National Trustees, Executors and Agency Company of Australasia Limited, of 95 Queen-street, Melbourne, to send particulars to the said company, at its office at 95 Queen-street, Melbourne, by the 16th day of September, 1966, after which date the executor may convey or distribute the assets, having regard only to the claims of which they then have notice.

2600

**CREDITORS**, next of kin and others having claims in respect of the estate of Kenneth John Massey, late of 22 Nirvana-avenue, East Malvern, retired manager, deceased (who died on the 5th day of December, 1965, and probate of whose will has been granted to Edith Lilian Massey, of 22 Nirvana-avenue, East Malvern, widow), are required to send particulars of their claims to the said executrix care of the under-mentioned solicitors, by the 16th day of September, 1966, after which date she will distribute the assets, having regard only to the claims of which she then has notice.

PEARCE & WEBSTER, solicitors, 430 Little Collins-street, Melbourne. 2602

**CREDITORS**, next of kin and others having claims in respect of the estate of Jeannette Barry, late of Flat 8, 377 Dandenong-road, Armadale, widow, deceased (who died on the 1st day of March, 1966), are to send particulars of their claims to Royston T. Cahir and Martin, solicitors, 475 Collins-street, Melbourne, by the 15th day of September, 1966, after which date the executor will distribute the assets of the said estate, having regard only to claims of which he then has notice.

ROYSTON T. CAHIR & MARTIN, solicitors, 475 Collins-street, Melbourne. 2605

**CREDITORS**, next of kin and others having claims in respect of the estate of Charles Edward Dunn, late of 61 Seston-street, Reservoir, retired, deceased (who died on the 12th day of April, 1966), are to send particulars of their claims to Royston T. Cahir and Martin, solicitors, of 475 Collins-street, Melbourne, by the 15th day of September, 1966, after which date the executrix will distribute the assets of the said estate, having regard only to claims of which she then has notice.

ROYSTON T. CAHIR & MARTIN, solicitors, 475 Collins-street, Melbourne. 2606

**CREDITORS**, next of kin and others having claims in respect of the estate of Ethel Annie Frost, late of Nullawarre, widow, deceased (who died on the 16th day of January, 1966), are requested by the executor, John Beynon Dwyer, of 95 Kepler-street, Warrnambool, solicitor, to send particulars of their claims to him, care of the undersigned, by the 14th day of September, 1966, after which date he will distribute the assets of the deceased, having regard only to the claims of which he then shall have had notice.

DESMOND DUNNE & DWYER, solicitors, Warrnambool. 2540

**CREDITORS**, next of kin and others having claims in respect of the estate of Stanley Bellin Mellor, late of 10 Longview-road, North Balwyn, retired grazier, deceased (who died on 18th January, 1966), are to send particulars of their claims to The Union-Fidelity Trustee Company of Australia Limited and Kathleen Ann Mellor, of 100 Exhibition-street, Melbourne, by the 21st September, 1966, after which date it and she will distribute the assets, having regard only to the claims of which it and she then have notice.

HENDERSON & BALL, solicitors, 430 Little Collins-street, Melbourne. 2536

**HELEN MARGARET MARZETTI BUCKNALL** (in her will described as Helen Margaret Marzetti Bucknall), late of 62 Metung-street, Balwyn, in the State of Victoria, widow, DECEASED.

**CREDITORS**, next of kin and others having claims in respect of the estate of the deceased (who died on the 16th November, 1965), are required by the executrix Jean Marzetti Patterson, of 62 Metung-street, Balwyn, gentlewoman, to send particulars to her, care of the under-mentioned solicitors, by the 18th September, 1966, after which date she may convey or distribute the assets, having regard only to the claims of which she then has notice.

Dated 4th July, 1966.

R. E. LEWIS ORR & GIBSON, solicitors, 825 Burke-road, Camberwell. 2541

**ROBERT CHARLES SINCLAIR**, late of Tallarook, railway employee, DECEASED.

**CREDITORS**, next of kin and others having claims in respect of the estate of the deceased (who died 7th November, 1965), are required by the executrix Sadie May Winnell, to send particulars to the undersigned solicitors, by the 22nd September, 1966, after which date the executrix may convey or distribute the assets, having regard only to the claims of which she then has notice.

WILFRID J. OSBORNE & OSBORNE, solicitors, Seymour. 2514

**CREDITORS**, next of kin and others having claims in respect of the estate of Herbert Russell, late of Nursery-court, Winklesham, in the County of Surrey, England, retired army officer, deceased (who died on the 3rd day of January, 1966), are required to send particulars of their claims to The Trustees Executors and Agency Company Limited, of 401 Collins-street, Melbourne, in the State of Victoria, by the 14th day of September, 1966, after which date it may convey or distribute the assets, having regard only to the claims of which it then has notice.

AITKEN, WALKER & STRACHAN, solicitors, 414 Collins-street, Melbourne. 2543

**ROBERT MITCHELL HOLDSWORTH**, late of 47 Oswin-street, East Kew, in the State of Victoria, private secretary, DECEASED.

**CREDITORS**, next of kin and others having claims in respect of the estate of the deceased (who died on the 11th day of February, 1966), are required by The Perpetual Executors and Trustees Association of Australia Limited, of 100-104 Queen-street, Melbourne, to send particulars of their claims to the said company, by the 14th day of September, 1966, after which date it will convey or distribute the assets, having had regard only to the claims of which the company then has notice.

IVAN F. CROFT, of 108 Queen-street, Melbourne. Solicitor for the applicant. 2547

**CREDITORS** next of kin and others having claims in respect of the estate of Janetta Hope McCay, late of Maisonette 1, No. 83 Riversdale-road, Camberwell, married woman, deceased (who died on the 28th day of April, 1966), are required by the executors Heywood Waring McCay, of Maisonette 1, No. 83 Riversdale-road, Camberwell, company director, and William Andrew Thwaites, of 360 Collins-street, Melbourne, solicitor, to send particulars of their claims to them, in care of the under-mentioned solicitors, by the 15th day of September, 1966, after which date they will distribute the assets, having regard only to the claims of which they then have notice.

McCAY & THWAITES, solicitors, 360 Collins-street, Melbourne. 2549

**CREDITORS**, next of kin and others having claims in respect of the estate of Ella Maria Bond, late of 3 Moorhouse-street, East Camberwell, widow (who died on the 10th April, 1966), are required by the executors Vera Lavinia Bond and Arthur Edward Bond, of 3 Moorhouse-street, East Camberwell, to send particulars of their claims to them, in care of the under-mentioned solicitors, by the 15th day of September, 1966, after which date they will distribute the assets, having regard only to the claims of which they then have notice.

McCAY & THWAITES, solicitors, 360 Collins-street, Melbourne. 2550

**CREDITORS**, next of kin and others having claims against the estate of Annie Thomas, late of 7 Cudmore-street, Essendon, in the State of Victoria, widow, deceased (who died on the 10th January, 1966), are requested to send particulars of their claims to Ralph Harrison Daniel and Edward James Daniel, the executors appointed by the will of the deceased, care of the under-mentioned solicitors by the 15th day of September, 1966, after which date the said Ralph Harrison Daniel and Edward James Daniel will distribute the assets of the deceased, having regard only to the claims of which they shall then have had notice.

J. McDONALD SMITH & CO., 59-61 Irving-street, Footscray. 2554

**ELIZABETH CLARKE**, formerly of 459 Glenferrie-road, Kooyong, and of Flat 3, 1069 Malvern-road, Toorak, but late of 11 Elgin-avenue, Armadale, widow, DECEASED (who died on 27th March, 1966).

**CREDITORS**, next of kin and all other persons having claims against the estate of the deceased are required by the executors of her will, Margery Elizabeth Williams, of Hamilton-road, Malvern, married woman, Dorothy Freda Johnson of 1070 Malvern-road, Armadale, married woman, and Raymond Joseph Clarke, of 17 Victoria-avenue, Canterbury, secretary, to send particulars thereof to them, care of the under-mentioned solicitors, before 15th September, 1966, after which date they may distribute the assets of the deceased, having regard only to the claims of which they then had notice.

COLTMAN, WYATT & ANDERSON, solicitors, of 578 Bourke-street, Melbourne. 2534

**CREDITORS**, next of kin and all other persons having claims against the estate of Ellen Kate Maxwell, late of 250 Dandenong-road East, St. Kilda, in the State of Victoria, widow, deceased (who died on the 17th day of November, 1965), letters of administration of whose estate were granted by the Supreme Court of the said State in its probate jurisdiction to Arthur Bertram Newton, of 28 Bendigo-avenue, Elwood, in the said State, electrical retailer, are requested to send particulars of their claims in writing to the said Arthur Bertram Newton, care of Yelland and Yelland, solicitors, of 37 Swanston-street, Melbourne, on or before the 20th day of September, 1966, after which date the said Arthur Bertram Newton will distribute the assets, having regard only to the claims of which he will then have had notice, and notice is hereby further given that the said Arthur Bertram Newton will not be liable for the assets so distributed or any part thereof to any person of whose claim he shall not have had notice aforesaid.

YELLAND & YELLAND, solicitors, 37 Swanston-street, Melbourne. 2548

**CREDITORS**, next of kin and all other persons having claims against the estate of Nellie Jane Lamplugh, late of 90 Wright-street, Middle Park, in the State of Victoria, widow, deceased (who died on the 11th day of December, 1965), probate of whose will was approved by the Supreme Court of the said State in its probate jurisdiction to Roy Leonard Yelland and Graeme James Yelland, both of 37 Swanston-street, Melbourne, in the said State, solicitors, are requested to send particulars of their claims in writing to the said Roy Leonard Yelland and Graeme James Yelland, at 37 Swanston-street, Melbourne, on or before the 20th day of September, 1966, after which date the said Roy Leonard Yelland and Graeme James Yelland will distribute the assets, having regard only to the claims of which they will then have had notice, and notice is hereby further given that the said Roy Leonard Yelland and Graeme James Yelland will not be liable for the assets so distributed or any part thereof to any person of whose claim they shall not have had notice aforesaid.

YELLAND & YELLAND, solicitors, 37 Swanston-street, Melbourne. 2552

**CREDITORS**, next of kin and all others having claims against the estate of Mary Adele Lawton, late of 32 Rostrevor-parade, Box Hill, widow, deceased (who died on the 2nd day of March, 1966), are required to send particulars thereof to the Union-Fidelity Trustee Company of Australia Limited, of 100 Exhibition-street, Melbourne, on or before the 14th day of September, 1966, after which date the assets of the said estate will be distributed, having regard only to claims of which the company then has notice.

WEIGALL & CROWTHER, of 83 William-street, Melbourne. 2542

## IMPOUNDINGS

**BOX HILL**.—Impounded in Box Hill Pound, by Ranger.

1 black female goat, red studded collar, snip out of ear, white patch on back

If not claimed and expenses paid, to be sold on 28th July, 1966.

2583—\$1.40 R. KENNEDY,  
Poundkeeper.

**COLBINABBIN**.—Impounded in Colbinabbin Pound, by Mr. G. Clarke, of Wanalta.

1 Red Poll steer, 12 to 18 months, no earmarks, no visible brand

If not claimed and expenses paid, to be sold on 29th July, 1966.

2527—\$1.60 W. McTAGGART,  
Poundkeeper.

**MORWELL**.—Impounded in Morwell Pound.

3 cross breed ewes, no visible brands

If not claimed and expenses paid, to be sold on 26th July, 1966.

2585—\$1.20 S. R. HUGUENIN,  
Poundkeeper.

**MORWELL**.—Impounded in Morwell Pound.

1 cross breed ram, no visible brand

1 Border Leicester ram, metal tag on right ear, No. 62-168

3 cross breed ewes, no visible brands

If not claimed and expenses paid, to be sold on 26th July, 1966.

2584—\$1.60 S. R. HUGUENIN,  
Poundkeeper.

**PAKENHAM**.—Impounded in Pakenham Pound.

1 Black Poll heifer, no visible brand.

1 red steer, notch off left ear.

1 Hereford heifer, 9 months old.

If not claimed and expenses paid, to be sold on 19th July, 1966.

2494—\$1.60 H. SMITH,  
Poundkeeper.

**PORT FAIRY**.—Impounded at Port Fairy Pound, Southcombe Park, 1st July, 1966, by A. E. East.

1 heifer calf, brown and white, point off near ear.

If not claimed and expenses paid, to be sold at the Port Fairy Pound on 28th July, 1966, at 12 noon.

2487—\$1.40 F. ARTIS,  
Poundkeeper.

**WINCHELSEA**.—Impounded in Winchelsea Pound, by Shire Ranger Mr. C. E. Mawson.

2 crossbred wethers, aged, no visible brand

If not claimed and expenses paid, to be sold on Monday, 1st August, 1966.

2614—\$1.40 W. HOLE,  
Poundkeeper.

**YALLOURN**.—Impounded in Yallourn Pound, on 29th June, 1966.

1 crossbred Hereford heifer, no visible brand or marks, but has half of left ear missing and a nick out of right ear.

If not claimed and expenses paid, to be sold on Thursday, 28th July, 1966.

2511—\$1.80 N. BYRON,  
Poundkeeper.

## Subordinate Legislation Act 1962.

**NOTICE OF MAKING OF STATUTORY RULES.**

IN pursuance of the provisions of the *Subordinate Legislation Act 1962* and the Regulations made thereunder, notice is given of the making of the following statutory rules:—

No.	National Parks Act 1958.	Price.
183/66.	Mount Buffalo National Park (Fees, Tolls, and Charges) Regulations 1966 ..	5c
<i>National Parks Act 1958.</i>		
184/66.	National Parks Authority (Fees) Regulations 1966 ..	5c
<i>Marketing of Primary Products Act 1958 (No. 6304).</i>		
185/1966.	Marketing Boards (Travelling Expenses) Regulations Amendment No. 2, 1966 ..	5c
<i>Milk Pasteurization Act 1958 (No. 6319).</i>		
186/66.	Milk Pasteurization Committee (Travelling Expenses) Regulations Amendment No. 2, 1966 ..	5c
<i>Victorian Inland Meat Authority Act 1958 (No. 6411).</i>		
187/66.	Victorian Inland Meat Authority (Travelling Expenses) Regulations Amendment No. 2, 1966 ..	5c
<i>Milk and Dairy Supervision Act 1958 (No. 6317).</i>		
188/66.	Dairy Produce Board (Travelling Expenses) Regulations Amendment No. 2, 1966 ..	5c
<i>Agricultural Colleges Act 1958 (No. 6194).</i>		
189/66.	Agricultural Colleges Advisory Committee (Travelling Expenses) Regulations Amendment No. 3, 1966 ..	5c
<i>Dried Fruits Act 1958 (No. 6239).</i>		
190/66.	Victorian Dried Fruits Board (Travelling Expenses Amendment) Regulations 1966 ..	5c
<i>State Electricity Commission Acts.</i>		
191/66.	State Electricity Commission Wiring (Amendment) Regulations 1966 ..	18c
<i>Companies Act 1961.</i>		
192/66.	Companies (Amendment) Regulations 1966 ..	12c
<i>Explosives Act 1960.</i>		
193/66.	Explosives (Amendment No. 2) Regulations 1966 ..	5c
<i>Milk Pasteurization Act 1958 (No. 6319).</i>		
194/66.	Regulations Prescribing Districts ..	8c

Copies of these statutory rules may be purchased at the Sale of Publications Section of the Government Printing Office, located off Parliament-place, Melbourne, C.2. If ordered by mail, remittance should be addressed to "The Government Printer, Box 203, P.O., North Melbourne, N.1", and should include 5c extra for postage. If a credit account is held at this Office, no remittance is required with the mail order.

A. C. BROOKS,  
Government Printer.

**STATE ACTS, 1965**

COPIES of the following Acts of Parliament of Victoria may be obtained at the Government Printing Office, or from any accredited agents, at the price set opposite to each:—

No.	Price
7238.	Wills (Minors) .. \$0.05
7239.	Cattle Compensation (Amendment) .. \$0.05
7240.	Swine (Amendment) .. \$0.05
7241.	Social Welfare (Cadetships) .. \$0.05
7242.	Appeal Costs Fund (Amendment) .. \$0.05
7243.	Altona Railway Extension .. \$0.08
7244.	Transfer of Land (Removal of Caveats) .. \$0.05
7245.	Water Authorities Accident Insurance .. \$0.08
7246.	Portland Harbor Trusts (Amendment) .. \$0.10
7247.	Melbourne and Metropolitan Board of Works (Borrowing Powers) .. \$0.05
7248.	Justices (Registration) .. \$0.10
7249.	Mildura Irrigation and Water Trusts (Amendment) .. \$0.08
7250.	Health (Tuberculosis Arrangement) .. \$0.08
7251.	Children's Court (Admission to Hearings) .. \$0.05
7252.	Bendigo Land (Special Grant) .. \$0.05
7253.	Werribee Waterworks District (Abolition) .. \$0.05

## STATE ACTS, 1965—continued.

No.	Price.
7254.	Dandenong Valley Authority (Amendment) .. \$0.05
7255.	Legal Aid (Costs) .. \$0.05
7256.	Agricultural Education (Continuation) .. \$0.05
7257.	Geelong (Kardinia Park) Land .. \$0.05
7258.	Water (Amendment) .. \$0.08
7259.	Victorian Inland Meat Authority (Amendment) .. \$0.05
7260.	The Constitution Act Amendment (Subordinate Legislation Committee) .. \$0.05
7261.	Country Fire Authority .. \$0.08
7262.	Subordinate Legislation (Amendment) .. \$0.05
7263.	Crimes (Illegal Use of Motor Cars) .. \$0.08
7264.	Property Law (Loans to Minors) .. \$0.08
7265.	Soil Conservation (Water Resources) .. \$0.08
7266.	Grain Elevators (Borrowing Powers) .. \$0.05
7267.	Aborigines (Amendment) .. \$0.05
7268.	Stamps .. \$0.10
7269.	Crimes (Parole) .. \$0.05
7270.	Electoral Provinces and Districts .. \$0.12
7271.	Mordialloc Public Hall and Court House .. \$0.08
7272.	Sale of Land .. \$0.15
7273.	Labour and Industry (Amendment) .. \$0.10
7274.	Farm Produce Merchants and Commission Agents .. \$0.30
7275.	National Parks (Amendment) .. \$0.10
7276.	Valuation of Land (Appeals) .. \$0.20
7277.	Medical (Foreign Practitioners) .. \$0.05
7278.	Rural Finance and Settlement Commission .. \$0.05
7279.	Home Finance (Amendment) .. \$0.05
7280.	Road Traffic (Infringements) .. \$0.10
7281.	Companies (Amendment) .. \$0.10
7282.	Health (Household Insecticides) .. \$0.08
7283.	Roads (Special Projects) .. \$0.10
7284.	Consolidated Revenue .. \$0.05
7285.	Consolidated Revenue .. \$0.05
7286.	Local Government (Amendment) .. \$0.15
7287.	Teaching Service (Amendment) .. \$0.05
7288.	Marketing of Primary Products (Egg Marketing) .. \$0.10
7289.	Maintenance .. \$0.52
7290.	Veterinary Surgeons (Amendment) .. \$0.10
7291.	Victoria Institute of Colleges .. \$0.18
7292.	Workers Compensation (Amendment) .. \$0.18
7293.	Petroleum Products Subsidy .. \$0.10
7294.	Consolidated Revenue .. \$0.05
7295.	Acts Interpretation .. \$0.08
7296.	Administration and Probate (Surviving Actions) .. \$0.05
7297.	Mines (Regulations) .. \$0.05
7298.	Electric Light and Power (Interstate Supplies) .. \$0.05
7299.	Supreme Court (Judges) .. \$0.05
7300.	Local Government (Brighton Land Reclamation) .. \$0.08
7301.	Racing (Totalizator Percentages) .. \$0.05
7302.	Agricultural Colleges (Cadetships) .. \$0.05
7303.	State Electricity Commission (Chairman) .. \$0.08
7304.	Geelong Harbor Trust Lands .. \$0.08
7305.	San Remo—Newhaven Land .. \$0.08
7306.	Echuca Stockyards Railway Construction .. \$0.08
7307.	Metropolitan Transportation Committee (Amendment) .. \$0.05
7308.	Fuel and Power .. \$0.08
7309.	Albert Park Lands .. \$0.05
7310.	Presbyterian Trusts (Common Fund) .. \$0.08
7311.	Melbourne Harbor Trust (Amendment) .. \$0.10
7312.	Apprenticeship (Amendment) .. \$0.10
7313.	Country Roads (Collection Costs) .. \$0.05
7314.	Motor Car .. \$0.10
7315.	Decimal Currency .. \$0.20
7316.	Joint Select Committee (Drainage) .. \$0.10
7317.	Stamps (Amendment) .. \$0.08
7318.	Country Fire Authority (Service of Notices) .. \$0.05
7319.	Licensing .. \$0.15
7320.	Railway Loan Application .. \$0.10
7321.	Water Licences and Permits .. \$0.10
7322.	Railways (Amendment) .. \$0.05
7323.	Local Government (Constitution of Municipalities) .. \$0.20
7324.	Evidence (Reproductions) .. \$0.12
7325.	Milk and Dairy Supervision (Cheese Factory Licences) .. \$0.05
7326.	Water Supply Loan Application .. \$0.15
7327.	Motor Car (Driving Offence) .. \$0.08
7328.	Land Settlement and Rural Finance .. \$0.08
7329.	Committees (Amendment) .. \$0.05
7330.	Public Works Loan Application .. \$0.10
7331.	Weights and Measures (Amendment) .. \$0.12
7332.	Statute Law Revision .. \$0.15
7333.	Valuation of Land (General Amendment) .. \$0.10
7334.	Cul-de-sac Applications .. \$0.05
7335.	Tourist Resorts .. \$0.05

**STATE ACTS, 1965—continued.**

No.		Price.
7336.	Gas Regulation (Amendment) .. ..	\$0.08
7337.	Dried Fruits (Amendment) .. ..	\$0.05
7338.	Patriotic Funds (Amendment) .. ..	\$0.10
7339.	Flinders-lane Alignments .. ..	\$0.08
7340.	Forests (Amendment) .. ..	\$0.08
7341.	Poultry Levy (Collection Arrangement) ..	\$0.08
7342.	Tomato Processing Industry (Amendment)	\$0.08
7343.	Veterinary Surgeons (Further Amendment)	\$0.05
7344.	Motor Car (Portable Speed-measuring Devices) .. ..	\$0.05
7345.	Justices (Amendment) .. ..	\$0.05
7346.	Judges' Salaries and Allowances .. ..	\$0.05
7347.	Country Roads (Cadetships) .. ..	\$0.05
7348.	St. Kilda Land .. ..	\$0.10
7349.	Public Officers .. ..	\$0.08
7350.	Marine (Amendment) .. ..	\$0.08
7351.	Racing (Dog Racing) .. ..	\$0.08
7352.	Land Tax (Rates) .. ..	\$0.08
7353.	Collusive Practices .. ..	\$0.12
7354.	Hospitals Superannuation .. ..	\$0.20
7355.	Psychological Practices .. ..	\$0.15
7356.	Public Officers Salaries and Allowances ..	\$0.10
7357.	Superannuation .. ..	\$0.10
7358.	Road Transport .. ..	\$0.15
7359.	Stamps (Bills of Exchange) .. ..	\$0.05
7360.	Survey Co-ordination (Place Names) .. ..	\$0.10
7361.	Motor Car (Further Amendment) .. ..	\$0.05
7362.	Universities (Amendment) .. ..	\$0.10
7363.	Home Finance (Second Mortgages) .. ..	\$0.05
7364.	Library Council of Victoria .. ..	\$0.10
7365.	Lower Yarra Crossing Authority .. ..	\$0.10
7366.	Evidence (Amendments) .. ..	\$0.08
7367.	State Forests Loan Application .. ..	\$0.05
7368.	Labour and Industry .. ..	\$0.10
7369.	Justices (Sentencing) .. ..	\$0.05
7370.	Consolidated Revenue .. ..	\$0.05
7371.	Appropriation of Revenue .. ..	\$0.85

A. C. BROOKS,  
Government Printer.

**STATE ACTS, 1966**

COPIES of the following Acts of Parliament of Victoria may be obtained at the Government Printing Office, or from any accredited agents, at the price set opposite to each:—

No.		Price.
7372.	Education (Council of Adult Education) ..	\$0.05
7373.	Legal Profession Practice (Amendment) ..	\$0.05
7374.	Co-operation (Amendment) .. ..	\$0.05
7375.	Nurses (Amendment) .. ..	\$0.05
7376.	Property Law (Loans to Minors) .. ..	\$0.05
7377.	Audit (Amendment) .. ..	\$0.08
7378.	Marketing of Primary Products (Tobacco Leaf Marketing Board) .. ..	\$0.05
7379.	State Library National Gallery National Museum and Institute of Applied Science (Amendment) .. ..	\$0.05
7380.	Reid Murray Acceptance Limited (Scheme of Arrangement) .. ..	\$0.12
7381.	Lake Corangamite .. ..	\$0.10
7382.	Tobacco Leaf Marketing Board (Appoint- ment of Manager) .. ..	\$0.05
7383.	Country Fire Authority (Borrowing Powers)	\$0.05
7384.	Labour and Industry (Sheltered Workshops)	\$0.05
7385.	Wombat Bonuses .. ..	\$0.05
7386.	Country Fire Authority (Interstate Fire Brigades) .. ..	\$0.05
7387.	Loch Public Hall Trust .. ..	\$0.12
7388.	Co-operative Housing Societies (Amendment)	\$0.05
7389.	Fisheries and Game (Amendment) .. ..	\$0.08
7390.	Marine Stores and Old Metals (Collectors)	\$0.05
7391.	Companies .. ..	\$0.22
7392.	The Constitution Act Amendment .. ..	\$0.05
7393.	Vagrancy .. ..	\$0.12
7394.	Consolidated Revenue .. ..	\$0.05
7395.	Land (Plantation Areas) .. ..	\$0.10
7396.	Daylesford Springs Land .. ..	\$0.05
7397.	Barley Marketing (Amendment) .. ..	\$0.05
7398.	Sheep Dipping (Repeal) .. ..	\$0.05
7399.	Grain Elevators (Amendment) .. ..	\$0.05
7400.	Seymour Racecourse Land .. ..	\$0.05
7401.	Shepparton Abattoirs .. ..	\$0.05
7402.	Paisley-Galvin Railway Land Exchange ..	\$0.08
7403.	Aerial Spraying Control .. ..	\$0.12
7404.	Racing (Amendment) .. ..	\$0.08

A. C. BROOKS,  
Government Printer.

**AGENTS FOR THE "VICTORIA GOVERNMENT  
GAZETTE".**

THE following have been appointed agents to receive Advertisements and Subscriptions for the *Victoria Government Gazette*:—

- ARMSTRONG'S AGENCY, 205 Queen-street, Melbourne.  
ARNALL & JACKSON, 390 Barkly-street, Brunswick, N.10.  
BAIRNSDALE AUTHORIZED NEWSAGENCY, 132 Main-street, Bairnsdale.  
COOKE, F. R. & E. M., & SONS, 69 Bridge-street, Benalla.  
DAVIES, G. & M. V., 112 Gray-street, Hamilton.  
DAVIS, WM. (MILDURA) PTY. LTD., 126 Eighth-street, Mildura.  
DIXON'S NEWSAGENCY, 89 Firebrace-street, Horsham.  
EDGAR'S NEWSAGENCY PTY. LTD., 293 Hargreaves-street, Bendigo.  
FRANKS, H., & CO., 184 Ryrrie-street, Geelong.  
GORDON & GOTCH AUSTRALASIA LTD., 511 Little Collins-street, Melbourne.  
GULLAN'S NEWSAGENCY, 88 Bridge-street, Ballarat.  
HALES, D. & N., Henty-street, Casterton.  
HAMPTON, A. C., 243 Mitchell-street, Bendigo.  
HARSTON, PARTRIDGE & CO. PTY. LTD., 455 Little Collins-street, Melbourne.  
KYNETON GUARDIAN PTY. LTD., P.O. Box 18, Kyneton.  
LIVINGSTON'S SHEPPARTON NEWSAGENCY, 246 Wyndham-street, Shepparton.  
THE MERCANTILE EXCHANGE, 90 Queen-street, Melbourne.  
MCGILL'S AUTHORIZED NEWSAGENCY, 183-5 Elizabeth-street, Melbourne.  
PETTY, R. H. & W. M., 83 Murphy-street, Wangaratta.  
PURDIE, J., & CO., 138 Moorabool-street, Geelong.  
R. G. CARTER ADVERTISING SERVICE PTY. LTD., 26-32 King-street, Melbourne.  
SALE AUTHORIZED NEWSAGENCY, 142 Raymond-street, Sale.  
SKINNER'S AUTHORIZED NEWSAGENCY, 49-51 Franklin-street, Traralgon.  
VERNON, C. F. & H. J., 162 Bridge-road, Richmond.  
VIEW POINT AUTHORIZED NEWSAGENCY, 4 View-Point, Bendigo.

A copy of the *Gazette* filed at each place for public reference.

**CONTENTS**

	PAGE
Acts of Parliament on sale at the Government Printing Office .. ..	2473
Appointments .. ..	2432
Contracts .. ..	2429
Courts .. ..	2430
Estates of Deceased Persons .. ..	2421
Government Notices .. ..	2421
Impoundings .. ..	2472
Lands .. ..	2446
Melbourne and Metropolitan Board of Works— Notice .. ..	2431
Mining .. ..	2431
Notice to attend for Radiological Examination ..	2428
Notice of Making of Statutory Rules .. ..	2473
Orders in Council— Acts—Country Roads; Land; Road Traffic; Fisheries; Transport Regulation; et seq Latrobe Valley; Local Government; Water; Housing; Landlord and Tenant; Local Government.	2433
Police Sale .. ..	2426
Private Advertisements .. ..	2458
Proclamations .. ..	2419
Public Holidays .. ..	2419
Public Service Notices .. ..	2454
Resignation .. ..	2433
Tenders .. ..	2452
Transport Regulation Board—Public Hearings ..	2422
Waterworks Trust .. ..	2431