



VICTORIA GOVERNMENT GAZETTE

Published by Authority

[Registered at the General Post Office, Melbourne, for transmission by post as a newspaper.]

No. 91]

WEDNESDAY, DECEMBER 7

[1966

PROCLAMATIONS

Land Act 1958.

AREA OF LAND COMPRISED IN CERTAIN CLASSES DIMINISHED OR INCREASED.

PROCLAMATION

By the Lieutenant-Governor as Deputy for His Excellency the Governor of the State of Victoria and its Dependencies in the Commonwealth of Australia, &c., &c., &c.

WHEREAS by the *Land Act 1958* it is amongst other things enacted that the Governor in Council may, by Proclamation to be published in the *Government Gazette*, at any time diminish or increase the area of land comprised in any of the classes mentioned in Part 1., Division 1, Section 5, of the said *Land Act 1958*, but that the area of lands which may be sold by auction (Class 6), shall not be increased except as in certain cases in the said Act provided: Now therefore I, the Lieutenant-Governor as Deputy for the Governor of the State of Victoria, in the Commonwealth of Australia, by and with the advice of the Executive Council of the said State, and in accordance with the provisions of sections 94 and 117 of the *Land Act 1958* aforesaid, do hereby diminish or increase (as the case may be) the areas of Crown lands comprised in Class 6 of the classes mentioned in section 5 of the *Land Act 1958* aforesaid, to the extent set forth in the subjoined Schedule (that is to say) :—

Schedule referred to.

CLASSES DIMINISHED OR INCREASED.

County.	Parish.	Allotment.	Section.	Area.	Diminished.	Increased.	Description.
					Class.	Class.	
Moira	Wangaratta South	3c	16	A. R. P. 1 1 22	..	6	In north of Parish

Given under my Hand and the Seal of the State of Victoria, aforesaid, at Melbourne, this 29th day of November, in the year of our Lord One thousand nine hundred and sixty-six, and in the fifteenth year of the reign of Her Majesty Queen Elizabeth II.

(L.S.)

E. F. HERRING.

By His Excellency's Command,

JIM BALFOUR,
Minister of Lands.

GOD SAVE THE QUEEN

Land Act 1958.

UNALIENATED CROWN LAND AVAILABLE FOR SETTLEMENT UNDER IMPROVEMENT PURCHASE LEASES.

PROCLAMATION

By the Lieutenant-Governor as Deputy for His Excellency the Governor of the State of Victoria and its Dependencies in the Commonwealth of Australia, &c., &c., &c.

IN pursuance of the provisions of section 153 of the *Land Act 1958*, I, the Lieutenant-Governor as Deputy for the Governor of the State of Victoria, in the Commonwealth of Australia, by and with the advice of the Executive Council of the said State, do by this Proclamation declare the unalienated Crown lands mentioned in the subjoined Schedule, to be available for settlement under improvement purchase leases.

SCHEDULE.

County.	Parish.	Allotment.	Section.	Area.	Land Valuation.
Polwarth	Wangerrip	87	..	A. R. P. 199 3 37	\$4 per acre

Given under my Hand and the Seal of the State of Victoria aforesaid, at Melbourne this twenty-ninth day of November, in the year of our Lord One thousand nine hundred and sixty-six, and in the fifteenth year of the reign of Her Majesty Queen Elizabeth II.

(L.S.)

E. F. HERRING.

By His Excellency's Command,

JIM BALFOUR,
Minister of Lands.

GOD SAVE THE QUEEN !

PUBLIC HOLIDAYS.

PROCLAMATION

By His Excellency the Governor of the State of Victoria and its Dependencies in the Commonwealth of Australia, &c., &c., &c.

IN pursuance of the provisions contained in Part III. of the *Public Service Act 1958*, I, the Governor of the State of Victoria, in the Commonwealth of Australia, by and with the advice of the Executive Council of the said State, do by this my Proclamation appoint the days and dates hereunder mentioned to be observed as Public Holidays or Public Half-Holidays (as the case may be) at the places respectively specified, viz:—

Public Holiday:—

WEDNESDAY, THE 8TH MARCH, 1967, throughout the North Riding of the Shire of Orbost.

Public Half-Holiday from the Hour of Twelve o'clock noon:—

WEDNESDAY, THE 15TH FEBRUARY, 1967, throughout the Townships of Pakenham and Pakenham East of the Shire of Berwick.

Given under my Hand and the Seal of the State of Victoria aforesaid, at Melbourne, this sixth day of December, in the year of our Lord One thousand nine hundred and sixty-six, and in the fifteenth year of the reign of Her Majesty Queen Elizabeth II.

(L.S.)

ROHAN DELACOMBE.

By His Excellency's Command,

A. G. RYLAH,
Chief Secretary.

GOD SAVE THE QUEEN !

ACTS OF PARLIAMENT.

PROCLAMATION

By His Excellency the Governor of the State of Victoria and its Dependencies in the Commonwealth of Australia, &c., &c., &c.

I, THE Governor of the State of Victoria, in the Commonwealth of Australia, do hereby declare that I have this day assented, in Her Majesty's name, to the Bills passed by the Parliament of the said State, the titles whereof are hereunder set forth together with the short titles, that is to say:—

No. 7468. "An Act to authorize the Treasurer of Victoria to guarantee the Repayment of certain Moneys proposed to be borrowed by the Committee of the Melbourne Cricket Club and for other purposes." (*Melbourne Cricket Ground (Guarantees) Act 1966.*)

No. 7469. "An Act to amend the *Gaols Act 1958*." (*Gaols (Commencement of Sentences) Act 1966.*)

No. 7470. "An Act to revoke the Permanent Reservations and Crown Grants of certain Lands, and for other purposes." (*Revocation and Excision of Crown Reservations Act 1966.*)

No. 7471. "An Act to amend Section 20 of the *Soil Conservation and Land Utilization Act 1958*." (*Soil Conservation and Land Utilization (Advisory Council) Act 1966.*)

No. 7472. "An Act to amend the *Legal Profession Practice Act 1958* and for other purposes." (*Legal Profession Practice (Further Amendment) Act 1966.*)

Given under my Hand and the Seal of the State of Victoria aforesaid, at Melbourne, this sixth day of December, in the year of our Lord One thousand nine hundred and sixty-six, and in the fifteenth year of the reign of Her Majesty Queen Elizabeth II.

(L.S.)

ROHAN DELACOMBE.

By His Excellency's Command,

HENRY E. BOLTE,
Premier.

GOD SAVE THE QUEEN !

ACTS OF PARLIAMENT.

PROCLAMATION

By His Excellency the Governor of the State of Victoria and its Dependencies in the Commonwealth of Australia, &c., &c., &c.

I, THE Governor of the State of Victoria, in the Commonwealth of Australia, do hereby declare that I have this day assented, in Her Majesty's name, to the Bills passed by the Parliament of the said State, the titles whereof are hereunder set forth together with the short titles, that is to say:—

No. 7473. "An Act to ratify validate approve and otherwise give effect to an Agreement between the Minister of Forests the Forests Commission and Australian Paper Manufacturers Limited supplemental to the Agreement referred to in the *Forests (Wood Pulp Agreement) Act 1961*, to amend the said Act, and for other purposes." (*Forests (Wood Pulp Agreement) Act 1966.*)

No. 7474. "An Act to amend Section 64 of the Second Schedule to the *Companies Act 1961*." (*Companies (Amendment) Act 1966.*)

No. 7475. "An Act to enable Railways to be operated and used within the Area vested in the Portland Harbor Trust Commissioners, and for other purposes." (*Portland Harbor Trust (Railways) Act 1966.*)

No. 7476. "An Act to amend Section 41 of the Country Fire Authority Act 1958 with respect to Removal of Fire Hazards and the Making of Fire Breaks." (Country Fire Authority (Fire Prevention) Act 1966.)

No. 7477. "An Act to establish a Victorian Pipelines Commission to make Provision with respect to the Operation of Pipelines in Victoria and for other purposes." (Victorian Pipelines Commission Act 1966.)

Given under my Hand and the Seal of the State of Victoria aforesaid, at Melbourne, this sixth day of December, in the year of our Lord One thousand nine hundred and sixty-six, and in the fifteenth year of the reign of Her Majesty Queen Elizabeth II.

(L.S.)

ROHAN DELACOMBE.

By His Excellency's Command,

HENRY E. BOLTE,
Premier.

GOD SAVE THE QUEEN!

PUBLIC HIGHWAY.—SHIRE OF DIAMOND VALLEY.

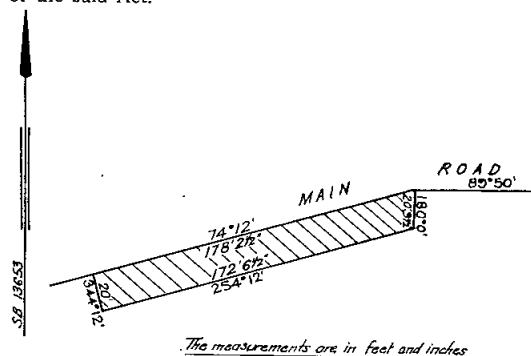
PROCLAMATION

By the Lieutenant-Governor as Deputy for His Excellency the Governor of the State of Victoria and its Dependencies in the Commonwealth of Australia, &c., &c., &c.

WHEREAS by the Local Government Act 1958, as amended, Section 519 it is amongst other things enacted that it shall be lawful for the Governor in Council at any time and from time to time upon request of the Council of any municipality by notice in the Government Gazette to proclaim any land reserved used or by purchase or exchange acquired for a street road highway thoroughfare bridge square court alley or right-of-way or any street road lane or passage made or laid out or proposed to be made or laid out on land of which a plan of subdivision delineating that street road lane or passage has been sealed with the seal of the municipality under subdivision (3) of Division 9 of Part XIX. of the Local Government Act 1958, or a corresponding previous enactment, to be a public highway and that such land shall thereupon and thenceforth from the date of such proclamation become and be absolutely dedicated to the public as a public highway within the meaning of any law then or thereafter in force:

And whereas the Council of the Shire of Diamond Valley has requested that the land hereinafter mentioned, used for a street, be so declared to be a public highway.

Now therefore I, the Lieutenant-Governor as Deputy for the Governor of the State of Victoria in the Commonwealth of Australia, by and with the advice of the Executive Council of the said State, do by this Proclamation declare that the land shown hatched on the plan hereunder, shall be a public highway within the meaning of the said Act.



Given under my Hand and the Seal of the State of Victoria aforesaid at Melbourne this twenty-ninth day of November, in the year of Our Lord One thousand nine hundred and sixty-six, and in the fifteenth year of the reign of Her Majesty Queen Elizabeth II.

(L.S.)

E. F. HERRING.

By His Excellency's Command,

R. J. HAMER,
Minister for Local Government.
GOD SAVE THE QUEEN!

PUBLIC HIGHWAY.—CITY OF RINGWOOD.

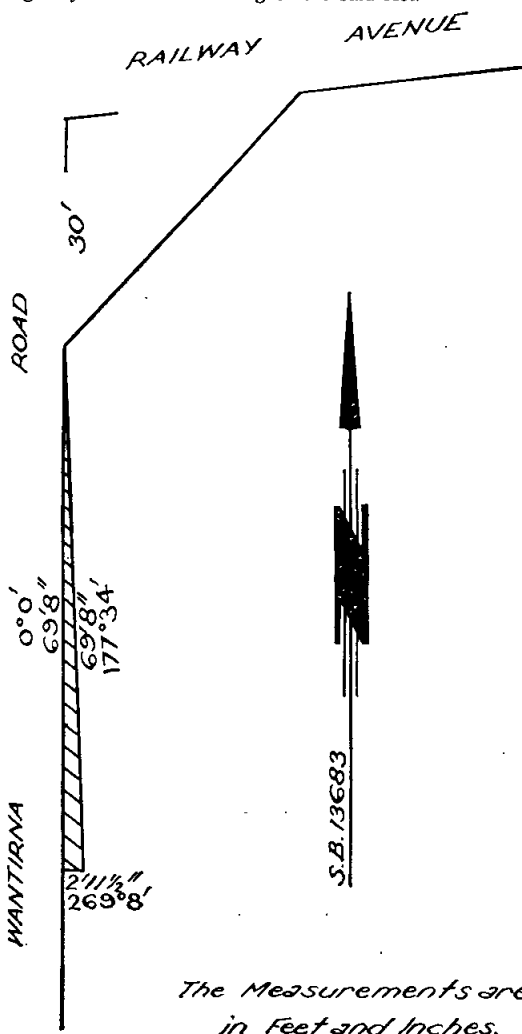
PROCLAMATION

By the Lieutenant-Governor as Deputy for His Excellency the Governor of the State of Victoria and its Dependencies in the Commonwealth of Australia, &c., &c., &c.

WHEREAS by the Local Government Act 1958, as amended, Section 519 it is amongst other things enacted that it shall be lawful for the Governor in Council at any time and from time to time upon request of the Council of any municipality by notice in the Government Gazette to proclaim any land reserved used or by purchase or exchange acquired for a street road highway thoroughfare bridge square court alley or right-of-way or any street road lane or passage made or laid out or proposed to be made or laid out on land of which a plan of subdivision delineating that street road lane or passage has been sealed with the seal of the municipality under subdivision (3) of Division 9 of Part XIX. of the Local Government Act 1958, or a corresponding previous enactment, to be a public highway and that such land shall thereupon and thenceforth from the date of such proclamation become and be absolutely dedicated to the public as a public highway within the meaning of any law then or thereafter in force:

And whereas the Council of the City of Ringwood has requested that the land hereinafter mentioned, used for a street, be so declared to be a public highway.

Now therefore I, the Lieutenant-Governor as Deputy for the Governor of the State of Victoria in the Commonwealth of Australia, by and with the advice of the Executive Council of the said State, do by this Proclamation declare that portion of Wantirna-road, Ringwood, shown hatched on the plan hereunder, shall be a public highway within the meaning of the said Act.



Given under my Hand and the Seal of the State of Victoria aforesaid at Melbourne this twenty-ninth day of November, in the year of Our Lord One thousand nine hundred and sixty-six, and in the fifteenth year of the reign of Her Majesty Queen Elizabeth II.

(L.S.)

E. F. HERRING.

By His Excellency's Command,

R. J. HAMER,
Minister for Local Government.

GOD SAVE THE QUEEN!

MENTAL HEALTH ACT 1959 (No. 6605).

PROCLAMATION

By the Lieutenant-Governor as Deputy for His Excellency the Governor of the State of Victoria and its Dependencies in the Commonwealth of Australia, &c., &c., &c.

Whereas by Proclamation of the Governor in Council made pursuant to the Lunacy Statute 1867 and dated the first day of October, 1867, all buildings on certain land in the Parish of Ararat were proclaimed as a mental hospital:

And whereas by the *Mental Health Act 1959* (No. 6605) (hereinafter referred to as the said Act) it is amongst other things provided that unless inconsistent with the context or subject-matter a mental hospital means a place proclaimed to be a mental hospital under any corresponding previous enactment;

And whereas the Governor in Council may by Proclamation made pursuant to sub-section (2) of section 24 of the said Act vary or revoke any Proclamation of a mental hospital;

And whereas by sub-section (1) of the said section 24 it is amongst other things provided that the Governor in Council may declare one or more buildings or places provided by the State for the treatment of the intellectually defective or any part of such building or place to be a training centre;

And whereas it is desired to proclaim as a training centre certain groups of buildings at present forming part of the mental hospital at Ararat and known as—

Wards M3, M4, M5, M12, M13 and M6—
and to give to such groups of buildings, respectively, the names of Wards 1, 2, 3, 4, 5, 6:

Now therefore I, the Lieutenant-Governor as Deputy for the Governor of the State of Victoria in the Commonwealth of Australia, by and with the advice of the Executive Council of the said State, do by this Proclamation—

- (a) revoke the Proclamation constituting the Mental Hospital, Ararat, so far as it relates to the groups of buildings known as Wards M3, M4, M5, M12, M13 and M6;
- (b) proclaim the aforesaid groups of buildings, which will in future be known as Wards 1, 2, 3, 4, 5 and 6, to be a training centre to be known as the Training Centre, Ararat; and
- (c) declare that this Proclamation shall have effect on and from the 12th day of December, 1966.

Given under my Hand and the Seal of the State of Victoria aforesaid at Melbourne this twenty-ninth day of November, in the year of Our Lord One thousand nine hundred and sixty-six, and in the fifteenth year of the reign of Her Majesty Queen Elizabeth II.

(L.S.)

E. F. HERRING.

By His Excellency's Command,

VANCE DICKIE,
Minister of Health.

GOD SAVE THE QUEEN!

STATE ELECTRICITY COMMISSION ACTS.

PROCLAMATION

By His Excellency the Governor of the State of Victoria and its Dependencies in the Commonwealth of Australia, &c., &c., &c.

WHEREAS by Subsection (2) of Section 28 of the *State Electricity Commission Act 1958*, it is amongst other things enacted that for the purposes of the Police Offences Act and any other Act specified by Proclamation of the Governor in Council published in the *Government Gazette*, the Yallourn Works Area shall be deemed to be a borough.

AND WHEREAS by Proclamations dated 30th September, 1947, 14th June, 1949, and 13th September, 1950, certain Acts were specified for the aforementioned purposes.

NOW THEREFORE I, the Governor of the State of Victoria, in the Commonwealth of Australia, by and with the advice of the Executive Council of the said State, do by this Proclamation specify for the purposes of the aforementioned Sub-section, and in addition to those Acts previously specified the following Acts and any Act which is to be read as one with them, that is to say:—

LITTER ACTS.

Given under my Hand and the Seal of the State of Victoria aforesaid, at Melbourne, this sixth day of December, in the year of our Lord One thousand nine hundred and sixty-six, and in the fifteenth year of the reign of Her Majesty Queen Elizabeth II.

(L.S.)

ROHAN DELACOMBE.

By His Excellency's Command,

G. O. REID,
Minister for Fuel and Power.

GOD SAVE THE QUEEN!

GOVERNMENT NOTICES

PUBLICATION OF THE "VICTORIA GOVERNMENT GAZETTE".

It is hereby notified that, owing to the Christmas and New Year Holidays, the last issue of the *Victoria Government Gazette* for the year 1966 will be published on Wednesday, the 21st December, except if special circumstances shall require otherwise.

The next *Gazette* after the 21st December, 1966, will be published on Friday, the 6th January, 1967, and thereafter on each Wednesday, as usual.

A. C. BROOKS,
Government Printer.

CHRISTMAS AND NEW YEAR HOLIDAYS.

It is hereby notified that on—

MONDAY, THE 26TH DECEMBER, 1966,
TUESDAY, THE 27TH DECEMBER, 1966, and
MONDAY, THE 2ND JANUARY, 1967,

the Public Offices will be closed, such days having been appointed by the *Public Service Act 1958* to be observed as holidays in the Public Offices throughout the State of Victoria.

This notice relates only to the closing of the State Public Offices. All inquiries regarding holidays in other offices and in shops and industry should be directed to the Department of Labour and Industry, 110 Exhibition-street, Melbourne (Telephone 63 0321, Extension 6158 or 6721).

A. G. RYLAH,
Chief Secretary.

Chief Secretary's Office,
Melbourne, C.1, 21st November, 1966.

ERRATUM.

IN *Government Gazette* No. 90, of 30th November, 1966, on page 4037 under the heading "Department of Mines"—

- Item 1. 9137 Ballarat should read 9237 Ballarat.
- Item 2. 8531 Mineral, &c., should follow 8521 Mineral as being proposed to grant and not granted.
- Item 3. Mineral Search Licence Refused should be Mineral Search Licence Expired.

WORKERS COMPENSATION ACT 1958, SECTION 72.

HIS Excellency the Governor of the State of Victoria, by and with the advice of the Executive Council thereof, has, by Order made on the sixth day of December, 1966, pursuant to the provisions of the *Workers Compensation Act 1958*, approved the Ipec Insurance Limited as an "Insurer" or the period ending the thirtieth day of June, 1967.

J. COLQUHOUN,
Clerk of the Executive Council.

At the Executive Council Chamber,
Melbourne, 6th December, 1966.

MONEY LENDERS ACT 1958.

IN accordance with the provisions of the above-mentioned Act, the following is published for general information.

List of persons to whom Money Lenders' Licences have been issued for the year ending 30th June, 1967.

Name.	Authorized Name.	Authorized Address.	Date of Issue.
Acres Investments Pty. Ltd. (B. T. Cobbledick, appointee)	Acres Investments Pty. Ltd.	76-84 Hotham-street, Traralgon ..	1.7.66
Active Credit Corporation Pty. Ltd. (R. R. Crane, appointee)	Active Credit Corporation Pty. Ltd.	1 Palmerston-crescent, South Melbourne	1.7.66
Adams, Geo. Pty. Ltd. (P. J. Kierce, appointee)	Adams, Geo. Pty. Ltd.	117 Pall Mall, Bendigo ..	1.7.66
Adams, Geo. Pty. Ltd. (F. W. Brown, appointee)	Adams, Geo. Pty. Ltd.	37 Swanston-street, Melbourne ..	1.7.66
Afrodite Travel Finance Corporation Pty. Ltd. (L. Papadopoulos, appointee)	Afrodite Travel Finance Corporation Pty. Ltd.	238 Russell-street, Melbourne ..	1.7.66
A.G.C. (General Finance) Ltd. (V. E. Walmsley, appointee)	A.G.C. (General Finance) Ltd.	170 Queen-street, Melbourne ..	1.7.66
A. and I. Discounters Ltd. (P. J. Salmon, appointee)	A. and I. Discounters Ltd.	161-173 Sturt-street, South Melbourne	1.7.66
Alliance Acceptance Co. Ltd. (R. N. Tonkin, appointee)	Alliance Acceptance Co. Ltd.	267 Collins-street, Melbourne ..	1.7.66
Allied Credits Pty. Ltd. (D. I. Breeze, appointee)	Allied Credits Pty. Ltd.	510 Collins-street, Melbourne ..	1.7.66
Alvis Finance Co. Pty. Ltd. (P. R. Kerr, appointee)	Alvis Finance Co. Pty. Ltd.	191 Queen-street, Melbourne ..	1.7.66
Amalgamated Retailers (Vic.) Ltd. (E. T. Traynor, appointee)	Amalgamated Retailers (Vic.) Ltd.	461 Sydney-road, Brunswick ..	1.7.66
Amalgamated Retailers (Vic.) Ltd. (E. T. Traynor, appointee)	Amalgamated Retailers (Vic.) Ltd.	761 Burke-road, Camberwell ..	1.7.66
Amalgamated Retailers (Vic.) Ltd. (F. I. Rodell, appointee)	Amalgamated Retailers (Vic.) Ltd.	220 Smith-street, Collingwood ..	1.7.66
Amalgamated Retailers (Vic.) Ltd. (E. T. Traynor, appointee)	Amalgamated Retailers (Vic.) Ltd.	31 Leeds-street, Footscray ..	1.7.66
Amalgamated Retailers (Vic.) Ltd. (L. Twentyman, appointee)	Amalgamated Retailers (Vic.) Ltd.	110 Malop-street, Geelong ..	1.7.66
Amalgamated Retailers (Vic.) Ltd. (E. T. Traynor, appointee)	Amalgamated Retailers (Vic.) Ltd.	105 Swanston-street, Melbourne ..	1.7.66
Amalgamated Retailers (Vic.) Ltd. (E. T. Traynor, appointee)	Amalgamated Retailers (Vic.) Ltd.	7 Eaton-street, Oakleigh ..	22.9.66
Amalgamated Retailers (Vic.) Ltd. (L. G. Hope, appointee)	Amalgamated Retailers (Vic.) Ltd.	233 Chapel-street, Prahran ..	1.7.66
Amalgamated Retailers (Vic.) Ltd. (E. T. Traynor, appointee)	Amalgamated Retailers (Vic.) Ltd.	281 Broadway, Reservoir ..	1.7.66
Angel, R. S.	Angel, R. S.	25 Collegian-avenue, Strathmore	1.7.66
Applied Credits Pty. Ltd. (D. H. Moar, appointee)	Applied Credits Pty. Ltd.	307B Dana-street, Ballarat ..	1.7.66
Associated Securities Ltd. (G. L. Richards, appointee)	Associated Securities Ltd.	947 Whitehorse-road, Box Hill ..	6.10.66
Associated Securities Ltd. (G. L. Richards, appointee)	Associated Securities Ltd.	Cr. Lonsdale and Clow streets, Dandenong	29.9.66
Associated Securities Ltd. (G. L. Richards, appointee)	Associated Securities Ltd.	147-151 Queen-street, Melbourne	1.7.66
Atco Credits Pty. Ltd. (W. P. Carroll, appointee)	Atco Credits Pty. Ltd.	166 City-road, South Melbourne	1.7.66
Atlas Loan and Finance Co. Pty. Ltd. (J. T. Marshall, appointee)	Atlas Loan and Finance Co. Pty. Ltd.	4 Bank-place, Melbourne ..	1.7.66
Auer, L. G.	Auer, L. G.	Williamson-street, Bendigo ..	1.7.66
Auer, L. G.	Auer, L. G.	116 Nolan-street, Maryborough ..	1.7.66
Australian Guarantee Corporation Limited (H. A. Smith, appointee)	Australian Guarantee Corporation Limited	261-263 Moorabool-street, Geelong	1.7.66
Australian Guarantee Corporation Limited (H. A. Smith, appointee)	Australian Guarantee Corporation Limited	170 Queen-street, Melbourne ..	1.7.66
Australian Guarantee Corporation Limited (H. A. Smith, appointee)	Australian Guarantee Corporation Limited	26 Tarwin-street, Morwell ..	1.7.66
Australian Natives' Association Insurance Co. Ltd. (L. D. Brooks, appointee)	Australian Natives' Association Insurance Co. Ltd.	28-32 Elizabeth-street, Melbourne	1.7.66
Austrana Corporate Finance Ltd. (C. Lipton, appointee)	Austrana Corporate Finance Ltd.	377 Little Collins-street, Melbourne	1.7.66
Balnor Credits Ltd. (A. N. Snape, appointee)	Balnor Credits Ltd.	277 William-street, Melbourne ..	1.7.66
Ballarat Land Mortgage and Agency Co. Ltd. (N. G. Ellis, appointee)	Ballarat Land Mortgage and Agency Co. Ltd.	46 Lydiard-street south, Ballarat	1.7.66
Barry Investments Pty. Ltd. (M. Pemberton, appointee)	Barry Investments Pty. Ltd.	358 Lonsdale-street, Melbourne ..	1.7.66
Barwell Investments Pty. Ltd. (A. F. Marshall, appointee)	Barwell Investments Pty. Ltd.	140 Darling-road, East Malvern	1.7.66
Belcher, W. N.	Belcher, W. N.	28 Whitehorse-road, Deepdene	4.7.66
Belrose Agencies Pty. Ltd. (W. N. Maggs, appointee)	Belrose Agencies Pty. Ltd.	560 Lonsdale-street, Melbourne ..	1.7.66
Bemva Credits Corporation Pty. Ltd. (W. G. Bestall, appointee)	Bemva Credits Corporation Pty. Ltd.	4 Dudley-street, West Melbourne	1.7.66
Bendigo Investments Ltd. (L. H. Jackman, appointee)	Bendigo Investments Ltd.	48 Queen-street, Bendigo ..	1.7.66
Beneficial Finance Corp. Ltd. (I. R. Watson, appointee)	Beneficial Finance Corp. Ltd.	101-103 King-street, Melbourne ..	1.7.66
Berdine Credits Pty. Ltd. (C. Lipton, appointee)	Berdine Credits Pty. Ltd.	377 Little Collins-street, Melbourne	1.7.66
B.F.C. Finance Pty. Ltd. (D. T. Dwyer, appointee)	B.F.C. Finance Pty. Ltd.	1027 Whitehorse-road, Box Hill ..	1.7.66

MONEY LENDERS' LICENCES—continued.

Name.	Authorized Name.	Authorized Address.	Date of Issue.
B.F.C. Finance Pty. Ltd. (R. A. Ainscow, appointee)	B.F.C. Finance Pty. Ltd. ..	566 Sydney-road, Brunswick ..	1.7.66
B.F.C. Finance Pty. Ltd. (W. N. Stringer, appointee)	B.F.C. Finance Pty. Ltd. ..	223 Barkly-street, Footscray ..	1.7.66
B.F.C. Finance Pty. Ltd. (M. J. Zulli, appointee)	B.F.C. Finance Pty. Ltd. ..	176 Moorabool-street, Geelong ..	1.7.66
B.F.C. Finance Pty. Ltd. (I. S. Collins, appointee)	B.F.C. Finance Pty. Ltd. ..	93 Puckle-street, Moonee Ponds ..	1.7.66
B.F.C. Finance Pty. Ltd. (W. English, appointee)	B.F.C. Finance Pty. Ltd. ..	443 Chapel-street, Prahran ..	1.7.66
B.F.C. Finance Pty. Ltd. (D. R. B. Wilson, appointee)	B.F.C. Finance Pty. Ltd. ..	565 High-street, Preston ..	1.7.66
Braeside Acceptance Pty. Ltd. (R. V. Fenwick, appointee)	Braeside Acceptance Pty. Ltd. ..	Lower Dandenong-road, Braeside ..	1.7.66
Brien, C. L. ..	Brien, C. L. ..	23 Ebdon-avenue, Black Rock ..	1.7.66
Broken Hill Chambers Pty. Ltd. (A. R. Shepherd, appointee)	Broken Hill Chambers Pty. Ltd. ..	196 Russell-street, Melbourne ..	26.7.66
Broons Finance Pty. Ltd. (K. F. Sumner, appointee)	Broons Finance Pty. Ltd. ..	Wellington-road, Notting Hill ..	1.7.66
Brown, J. W. ..	Brown, J. W. ..	83 Shamrock-street, Brunswick ..	1.7.66
B.T. Investments Ltd. (K. E. Nish, appointee)	B.T. Investments Ltd. ..	54 Rathdowne-street, Carlton ..	1.7.66
Building Guarantee and Discount Company Ltd. (H. E. Levy, appointee)	Building Guarantee and Discount Company Ltd. ..	377 Little Collins-street, Melbourne ..	1.7.66
Building Materials on Terms Pty. Ltd. (R. L. Pontin, appointee)	Building Materials on Terms Pty. Ltd. ..	1 Palmerston-crescent, South Melbourne ..	1.7.66
Burgundy Estates Pty. Ltd. (L. R. Smith, appointee)	Burgundy Estates Pty. Ltd. ..	772 High-street, Thornbury ..	1.7.66
Business and General Finance Corporation Ltd. (J. G. McLean, appointee)	Business and General Finance Corporation Ltd. ..	38 Walsh-street, Melbourne ..	14.10.66
Cambridge Credit Corp. Ltd. (N. M. Moseley, appointee)	Cambridge Credit Corp. Ltd. ..	411-413 Lonsdale-street, Melbourne ..	1.7.66
Cambridge Credit (Vic.) P/L. (N. M. Moseley, appointee)	Cambridge Credit (Vic.) P/L. ..	411-413 Lonsdale-street, Melbourne ..	1.7.66
Capital Credit Corp. Pty. Ltd. (N. Baron, appointee)	Capital Credit Corp. Pty. Ltd. ..	388 Bourke-street, Melbourne ..	1.7.66
Carrick, A. ..	C. Finance and Cash Order Co. ..	183 Elgin-street, Carlton ..	1.7.66
Carway Finance Co. Pty. Ltd. (A. L. Birmingham, appointee)	Carway Finance Co. Pty. Ltd. ..	239 Barnard-street, Bendigo ..	1.7.66
Cascade Acceptance Pty. Ltd. (B. S. Stillwell, appointee)	Cascade Acceptance Pty. Ltd. ..	142 Cotham-road, Kew ..	2.8.66
Chaucer Finance Co. P/L. (W. T. MacGavin, appointee)	Chaucer Finance Co. P/L. ..	118 Queen-street, Melbourne ..	19.8.66
Claudia Finance Co. P/L. (J. de Morton Errol, appointee)	Claudia Finance Co. P/L. ..	364 Lonsdale-street, Melbourne ..	1.7.66
Cleveland, C. and Co. P/L. (L. G. White, appointee)	Cleveland, C. and Co. P/L. ..	94 Elizabeth-street, Melbourne ..	1.7.66
Clyburn Finance Pty. Ltd. (N. E. Waterson, appointee)	Clyburn Finance Pty. Ltd. ..	269 Williamstown-road, Port Melbourne ..	1.7.66
R. H. Collins and Co. P/L. (R. V. Fenwick, appointee)	R. H. Collins and Co. P/L. ..	Lower Dandenong-road, Braeside ..	1.7.66
Collins Trading Co. P/L. (M. H. Joske, appointee)	Collins Trading Co. P/L. ..	277 Smith-street, Fitzroy ..	1.7.66
Commercial and General Acceptance Ltd. (M. S. Forgan, appointee)	Commercial and General Acceptance Ltd. ..	401 Sturt-street, Ballarat ..	1.7.66
Commercial and General Acceptance Ltd. (M. S. Forgan, appointee)	Commercial and General Acceptance Ltd. ..	View Point, Bendigo ..	1.7.66
Commercial and General Acceptance Ltd. (M. S. Forgan, appointee)	Commercial and General Acceptance Ltd. ..	100-114 Elgin-street, Carlton ..	1.7.66
Commercial and General Acceptance Ltd. (M. S. Forgan, appointee)	Commercial and General Acceptance Ltd. ..	215 Thomas-street, Dandenong ..	1.7.66
Commercial and General Acceptance Ltd. (M. S. Forgan, appointee)	Commercial and General Acceptance Ltd. ..	Cr. Gheringhap and McKillop streets, Geelong ..	1.7.66
Commercial and General Acceptance Ltd. (M. S. Forgan, appointee)	Commercial and General Acceptance Ltd. ..	123 Queen-street, Melbourne ..	1.7.66
Commercial and General Acceptance Ltd. (M. S. Forgan, appointee)	Commercial and General Acceptance Ltd. ..	29-31 Tarwin-street, Morwell ..	1.7.66
Commercial and General Acceptance Ltd. (M. S. Forgan, appointee)	Commercial and General Acceptance Ltd. ..	21 Macalister-street, Sale ..	1.7.66
Commercial and General Acceptance Ltd. (M. S. Forgan, appointee)	Commercial and General Acceptance Ltd. ..	4-8 Fryers-street, Shepparton ..	1.7.66
Commercial and General Acceptance Ltd. (M. S. Forgan, appointee)	Commercial and General Acceptance Ltd. ..	24 The Esplanade, St. Kilda ..	1.7.66
Commercial and General Acceptance Ltd. (M. S. Forgan, appointee)	Commercial and General Acceptance Ltd. ..	51 Hotham-street, Traralgon ..	1.7.66
Confidential Finance P/L. (J. Leonard, appointee)	Confidential Finance P/L. ..	102 Chapel-street, Windsor ..	1.7.66
Consumer Credit Corp. P/L. (L. G. Laver, appointee)	Consumer Credit Corp. P/L. ..	98 Collins-street, Melbourne ..	1.7.66
Cooke, L. C. ..	Cooke, L. C. ..	Main-road, Clematis ..	1.7.66
Cotadel Home Finance Pty. Ltd. (J. R. Coghlan, appointee)	Cotadel Home Finance Pty. Ltd. ..	613 High-street, Kew ..	8.7.66
Craig Davis Homes Pty. Ltd. (A. K. Viney, appointee)	Craig Davis Homes Pty. Ltd. ..	237 Rathdowne-street, Carlton ..	1.7.66
Credit House (Vic.) Pty. Ltd. (J. F. Snelling, appointee)	Credit House (Vic.) Pty. Ltd. ..	365 Lonsdale-street, Melbourne ..	1.7.66
Credits Pty. Ltd. (R. A. Disher, appointee)	Credits Pty. Ltd. ..	161-173 Sturt-street, South Melbourne ..	1.7.66

MONEY LENDERS' LICENCES—continued.

Name.	Authorized Name.	Authorized Address.	Date of Issue.
Current Securities Pty. Ltd. (R. A. Hassett, appointee)	Current Securities Pty. Ltd.	220 Collins-street, Melbourne ..	1.7.66
Custodian Nominees Pty. Ltd. (R. L. Simmons, appointee)	Custodian Nominees Pty. Ltd.	100-104 Queen-street, Melbourne ..	1.7.66
Custom Credit Corp. Ltd. (A. J. Rodd, appointee)	Custom Credit Corp. Ltd.	289 Centre-road, Bentleigh ..	1.7.66
Custom Credit Corp. Ltd. (A. J. Rodd, appointee)	Custom Credit Corp. Ltd.	929 Whitehorse-road, Box Hill ..	1.7.66
Custom Credit Corp. Ltd. (A. J. Rodd, appointee)	Custom Credit Corp. Ltd.	844-846 Sydney-road, Brunswick ..	1.7.66
Custom Credit Corp. Ltd. (A. J. Rodd, appointee)	Custom Credit Corp. Ltd.	14 Walker-street, Dandenong ..	1.7.66
Custom Credit Corp. Ltd. (A. J. Rodd, appointee)	Custom Credit Corp. Ltd.	44 Byron-street, Footscray ..	1.7.66
Custom Credit Corp. Ltd. (A. J. Rodd, appointee)	Custom Credit Corp. Ltd.	75/77 Moorabool-street, Geelong ..	1.7.66
Custom Credit Corp. Ltd. (A. J. Rodd, appointee)	Custom Credit Corp. Ltd.	357 Little Collins-street, Melbourne ..	1.7.66
Custom Credit Corp. Ltd. (A. J. Rodd, appointee)	Custom Credit Corp. Ltd.	570 St. Kilda-road, Melbourne ..	1.7.66
Custom Credit Corp. Ltd. (A. J. Rodd, appointee)	Custom Credit Corp. Ltd.	734 Mt. Alexander-road, Moonee Ponds ..	1.7.66
Custom Credit Corp. Ltd. (A. J. Rodd, appointee)	Custom Credit Corp. Ltd.	970 High-street, Reservoir ..	1.7.66
Custom Credit Corp. Ltd. (A. J. Rodd, appointee)	Custom Credit Corp. Ltd.	94 Liebig-street, Warrnambool ..	1.7.66
D. C. Securities Pty. Ltd. (K. A. Chatley, appointee)	D. C. Securities Pty. Ltd. ..	419 Lonsdale-street, Melbourne ..	1.7.66
D.D.P. Pty. Ltd. (R. D. Davidson, appointee)	D.D.P. Pty. Ltd. ..	1 Palmerston-crescent, South Melbourne ..	1.7.66
Deakin Investments Pty. Ltd. (S. A. Monti, appointee)	Deakin Investments Pty. Ltd.	291 Wyndham-street, Shepparton ..	1.7.66
Delcar Investments Pty. Ltd. (A. Hoysted, appointee)	Delcar Investments Pty. Ltd.	437-439 Elizabeth-street, Melbourne ..	1.7.66
Dennis, G. W. ..	Dennis, G. W. ..	73 Nicholson-street, Footscray ..	1.7.66
Deposit and Investment Co. Ltd. (S. W. Grant, appointee)	Deposit and Investment Co. Ltd.	330 Collins-street, Melbourne ..	1.7.66
Devon Credits Ltd. (R. H. Conning, appointee)	Devon Credits Ltd. ..	447 Collins-street, Melbourne ..	1.7.66
Devon Investments Pty. Ltd. (T. A. Buzza, appointee)	Devon Investments Pty. Ltd.	487 Malvern-road, Hawksburn ..	1.7.66
Dohnt, D. N. ..	Dohnt, D. N. ..	270 Campbell-street, Swan Hill ..	14.7.66
Dresdon Credits Pty. Ltd. (L. Bloumis, appointee)	Dresdon Credits Pty. Ltd.	515 Hampton-street, Hampton ..	1.7.66
Drummond Acceptance Pty. Ltd. (W. Yaffe, appointee)	Drummond Acceptance Pty. Ltd.	31 Albert-road, Melbourne ..	1.7.66
Dunblane Acceptance Co. (A. Ambrens, appointee)	Dunblane Acceptance Co. ..	119 Springvale-road, Springvale ..	1.7.66
Dunearn Investments Pty. Ltd. (J. M. Sandy, appointee)	Dunearn Investments Pty. Ltd.	560 Lonsdale-street, Melbourne ..	1.7.66
Elba Finance Pty. Ltd. (N. J. Brougham, appointee)	Elba Finance Pty. Ltd. ..	164 A'Beckett-street, Melbourne ..	1.7.66
Ellis Investments Pty. Ltd. (J. K. T. Ellis, appointee)	Ellis Investments Pty. Ltd.	1002-1002A Sturt-street, Ballarat ..	1.7.66
Eros Finance Ltd. (E. S. Houghton, appointee)	Eros Finance Ltd. ..	"Meadow Park", Princess Highway, Hallam ..	1.7.66
Esanda Limited (E. K. Robertson, appointee)	Esanda Limited ..	217 Johnston-street, Abbotsford ..	1.7.66
Esanda Ltd. (E. K. Robertson, appointee)	Esanda Ltd. ..	107 Barkly-street, Ararat ..	1.7.66
Esanda Ltd. (E. K. Robertson, appointee)	Esanda Ltd. ..	108 Main-street, Bacchus Marsh ..	1.7.66
Esanda Ltd. (E. K. Robertson, appointee)	Esanda Ltd. ..	65-67 Main-street, Bairnsdale ..	18.7.66
Esanda Ltd. (E. K. Robertson, appointee)	Esanda Ltd. ..	79-81 Bridge-street, Ballarat ..	12.10.66
Esanda Ltd. (E. K. Robertson, appointee)	Esanda Ltd. ..	9-11 Lydiard-street north, Ballarat ..	1.7.66
Esanda Ltd. (E. K. Robertson, appointee)	Esanda Ltd. ..	579 Main-road, Belgrave ..	1.7.66
Esanda Ltd. (E. K. Robertson, appointee)	Esanda Ltd. ..	Cr. High and Forrest streets, Bendigo ..	1.7.66
Esanda Ltd. (E. K. Robertson, appointee)	Esanda Ltd. ..	107-109 Bridge-street, Benalla ..	1.7.66
Esanda Ltd. (E. K. Robertson, appointee)	Esanda Ltd. ..	17 Blackburn-road, Blackburn ..	1.7.66
Esanda Ltd. (E. K. Robertson, appointee)	Esanda Ltd. ..	588 Station-street, Box Hill ..	1.7.66
Esanda Ltd. (E. K. Robertson, appointee)	Esanda Ltd. ..	392 Sydney-road, Brunswick ..	1.7.66
Esanda Ltd. (E. K. Robertson, appointee)	Esanda Ltd. ..	205 Toorak-road, Camberwell ..	1.7.66
Esanda Ltd. (E. K. Robertson, appointee)	Esanda Ltd. ..	705 Burke-road, Camberwell ..	1.7.66
Esanda Ltd. (E. K. Robertson, appointee)	Esanda Ltd. ..	58/60 Manifold-street, Camperdown ..	1.7.66
Esanda Ltd. (E. K. Robertson, appointee)	Esanda Ltd. ..	1285 Nepean Highway, Cheltenham ..	1.7.66
Esanda Ltd. (E. K. Robertson, appointee)	Esanda Ltd. ..	494 Sydney-road, Coburg ..	1.7.66
Esanda Ltd. (E. K. Robertson, appointee)	Esanda Ltd. ..	223-225 Murray-street, Colac ..	1.7.66
Esanda Ltd. (E. K. Robertson, appointee)	Esanda Ltd. ..	111-115 Main-street, Croydon ..	5.7.66
Esanda Ltd. (E. K. Robertson, appointee)	Esanda Ltd. ..	280 Lonsdale-street, Dandenong ..	1.7.66
Esanda Ltd. (E. K. Robertson, appointee)	Esanda Ltd. ..	689 Doncaster-road, Doncaster ..	1.7.66
Esanda Ltd. (E. K. Robertson, appointee)	Esanda Ltd. ..	29 Heygarth-street, Echuca ..	1.7.66
Esanda Ltd. (E. K. Robertson, appointee)	Esanda Ltd. ..	324 Glenhuntly-road, Elsternwick ..	1.7.66
Esanda Ltd. (E. K. Robertson, appointee)	Esanda Ltd. ..	104 Fletcher-street, Essendon ..	1.7.66
Esanda Ltd. (E. K. Robertson, appointee)	Esanda Ltd. ..	Cr. Nicholson and Droop streets, Footscray ..	1.7.66
Esanda Ltd. (E. K. Robertson, appointee)	Esanda Ltd. ..	38 Playne-street, Frankston ..	19.7.66
Esanda Ltd. (E. K. Robertson, appointee)	Esanda Ltd. ..	9-11 Malop-street, Geelong ..	1.7.66

MONEY LENDERS' LICENCES—continued.

Name.	Authorized Name.	Authorized Address.	Date of Issue.
Esanda Ltd. (E. K. Robertson, appointee)	Esanda Ltd.	363 Springvale-road, Glen Waverley ..	1.7.66
Esanda Ltd. (E. K. Robertson, appointee)	Esanda Ltd.	86 Thompson-street, Hamilton ..	1.7.66
Esanda Ltd. (E. K. Robertson, appointee)	Esanda Ltd.	175 Burgundy-street, Heidelberg ..	1.7.66
Esanda Ltd. (E. K. Robertson, appointee)	Esanda Ltd.	83 Firebrace-street, Horsham ..	1.7.66
Esanda Ltd. (E. K. Robertson, appointee)	Esanda Ltd.	71 Wellington-street, Kerang ..	1.7.66
Esanda Ltd. (E. K. Robertson, appointee)	Esanda Ltd.	10-16 Station-street, Koo-Wee-Rup ..	1.7.66
Esanda Ltd. (E. K. Robertson, appointee)	Esanda Ltd.	166-168 Allan-street, Kyabram ..	4.7.66
Esanda Ltd. (E. K. Robertson, appointee)	Esanda Ltd.	243 Main-street, Lilydale ..	1.7.66
Esanda Ltd. (E. K. Robertson, appointee)	Esanda Ltd.	1284-1286 High-street, Malvern ..	1.7.66
Esanda Ltd. (E. K. Robertson, appointee)	Esanda Ltd.	1433-1435 Malvern-road, Malvern ..	1.7.66
Esanda Ltd. (E. K. Robertson, appointee)	Esanda Ltd.	186 High-street, Maryborough ..	1.7.66
Esanda Ltd. (E. K. Robertson, appointee)	Esanda Ltd.	90 Bourke-street, Melbourne ..	1.7.66
Esanda Ltd. (E. K. Robertson, appointee)	Esanda Ltd.	458-466 Bourke-street, Melbourne ..	11.10.66
Esanda Ltd. (E. K. Robertson, appointee)	Esanda Ltd.	287-301 Collins-street, Melbourne ..	1.7.66
Esanda Ltd. (E. K. Robertson, appointee)	Esanda Ltd.	376-390 Collins-street, Melbourne ..	1.7.66
Esanda Ltd. (E. K. Robertson, appointee)	Esanda Ltd.	453-457 Elizabeth-street, Melbourne ..	1.7.66
Esanda Ltd. (E. K. Robertson, appointee)	Esanda Ltd.	140 Flinders-lane, Melbourne ..	1.7.66
Esanda Ltd. (E. K. Robertson, appointee)	Esanda Ltd.	116-118 King-street, Melbourne ..	11.10.66
Esanda Ltd. (E. K. Robertson, appointee)	Esanda Ltd.	468-470 Spencer-street, Melbourne ..	1.7.66
Esanda Ltd. (E. K. Robertson, appointee)	Esanda Ltd.	60 Deakin-avenue, Mildura ..	1.7.66
Esanda Ltd. (E. K. Robertson, appointee)	Esanda Ltd.	37 Lloyd-street, Moie ..	1.7.66
Esanda Ltd. (E. K. Robertson, appointee)	Esanda Ltd.	419-421 South-road, Moorabbin ..	1.7.66
Esanda Ltd. (E. K. Robertson, appointee)	Esanda Ltd.	113 Dunlop-street, Mortlake ..	1.7.66
Esanda Ltd. (E. K. Robertson, appointee)	Esanda Ltd.	13 Church-street, Morwell ..	1.7.66
Esanda Ltd. (E. K. Robertson, appointee)	Esanda Ltd.	485-489 Queensberry-street, North Melbourne ..	1.7.66
Esanda Ltd. (E. K. Robertson, appointee)	Esanda Ltd.	280 Victoria-street, North Melbourne ..	1.7.66
Esanda Ltd. (E. K. Robertson, appointee)	Esanda Ltd.	7 Portman-street, Oakleigh ..	1.7.66
Esanda Ltd. (E. K. Robertson, appointee)	Esanda Ltd.	312 Chapel-street, Prahran ..	1.7.66
Esanda Ltd. (E. K. Robertson, appointee)	Esanda Ltd.	510 Malvern-road, Prahran ..	1.7.66
Esanda Ltd. (E. K. Robertson, appointee)	Esanda Ltd.	425 High-street, Preston ..	1.7.66
Esanda Ltd. (E. K. Robertson, appointee)	Esanda Ltd.	91 Maroondah Highway, Ringwood ..	5.7.66
Esanda Ltd. (E. K. Robertson, appointee)	Esanda Ltd.	105-107 Fryers-street, Shepparton ..	1.7.66
Esanda Ltd. (E. K. Robertson, appointee)	Esanda Ltd.	307 Clarendon-street, South Melbourne ..	1.7.66
Esanda Ltd. (E. K. Robertson, appointee)	Esanda Ltd.	286 Springvale-road, Springvale ..	1.7.66
Esanda Ltd. (E. K. Robertson, appointee)	Esanda Ltd.	152-162 Campbell-street, Swan Hill ..	1.7.66
Esanda Ltd. (E. K. Robertson, appointee)	Esanda Ltd.	148 Main-street, Stawell ..	1.7.66
Esanda Ltd. (E. K. Robertson, appointee)	Esanda Ltd.	848-850 High-street, Thornbury ..	1.7.66
Esanda Ltd. (E. K. Robertson, appointee)	Esanda Ltd.	49 Reid-street, Wangaratta ..	1.7.66
Esanda Ltd. (E. K. Robertson, appointee)	Esanda Ltd.	38 Queen-street, Warragul ..	1.7.66
Esanda Ltd. (E. K. Robertson, appointee)	Esanda Ltd.	132 Lava-street, Warrnambool ..	1.7.66
Esanda Ltd. (E. K. Robertson, appointee)	Esanda Ltd.	84 Ferguson-street, Williamstown ..	1.7.66
Esanda Ltd. (E. K. Robertson, appointee)	Esanda Ltd.	146-148 High-street, Wodonga ..	1.7.66
F.C.A. Securities Ltd. (J. E. Chancellor, appointee)	F.C.A. Securities Ltd.	51 Queen-street, Melbourne ..	1.7.66
Field, K. E.	The Star Cash Order and Finance Co.	48 Leeds-street, Footscray ..	1.7.66
Finance Accommodation P/L. (G. R. Orr, appointee)	Finance Accommodation P/L. ..	266 Swan-street, Richmond ..	1.7.66
Finance Corporation of Australia Ltd. (J. E. Chancellor, appointee)	Finance Corporation of Australia Ltd.	51 Queen-street, Melbourne ..	16.8.66
Finance Corporation of Australia Ltd. (K. C. Collins, appointee)	Finance Corporation of Australia Ltd.	51 Queen-street, Melbourne ..	1.7.66
Foster Finance Corp. P/L. (C. J. West, appointee)	Foster Finance Corp. P/L. ..	54 Foster-street, Dandenong ..	1.7.66
Freehold and General Investments Pty. Ltd. (A. Lucas, appointee)	Freehold and General Investments Pty. Ltd.	622 St. Kilda-road, Melbourne ..	1.7.66
G. E. Finance Pty. Ltd. (G. J. Evans, appointee)	G. E. Finance Pty. Ltd.	222 Albert-road, South Melbourne ..	1.7.66
General Credits (Finance) Pty. Ltd. (D. W. Bryant, appointee)	General Credits (Finance) Pty. Ltd. ..	70 Ryrie-street, Geelong ..	1.7.66
General Credits (Finance) Pty. Ltd. (T. Cook, appointee)	General Credits (Finance) Pty. Ltd.	277 William-street, Melbourne ..	1.7.66
General Loans and Mortgages Finance Co. Pty. Ltd. (B. Lang, appointee)	General Loans and Mortgages Finance Co. Pty. Ltd.	17 Euston-road, Hughesdale ..	1.7.66
General Loans and Mortgage Finance Co. Pty. Ltd. (B. Lang, appointee)	General Loans and Mortgage Finance Co. Pty. Ltd.	252 Swanston-street, Melbourne ..	1.7.66
General Motors Acceptance Corporation Australia (C. G. Trezise, appointee)	General Motors Acceptance Corporation Australia	36-42 Walker-street, Dandenong ..	1.7.66
General Motors Acceptance Corporation Australia (F. A. H. Nickless, appointee)	General Motors Acceptance Corporation Australia	505 St. Kilda-road, Melbourne ..	1.7.66
General Motors Acceptance Corporation Australia (R. H. Smith, appointee)	General Motors Acceptance Corporation Australia	155 William-street, Melbourne ..	1.7.66
Gibbons, R. W.	Gibbons, R. W.	4 Bailey-avenue, Preston ..	1.7.66
Grant, J.	Grant, J.	High-street, Avoca ..	8.7.66
Green, E. L.	Green, E. L.	Office No. 3, 270 Campbell-street, Swan Hill ..	14.7.66
Green, P. M.	Green, P. M.	95 Bluff-road, Black Rock ..	1.7.66
Green, R. J.	Green, R. J.	95 Bluff-road, Black Rock ..	1.7.66
J. G. Guest (Finance) P/L. (A. W. Guest, appointee)	J. G. Guest (Finance) P/L. ..	360 Little Collins-street, Melbourne ..	1.7.66

MONEY-LENDERS' LICENCES—continued.

Name.	Authorized Name.	Authorized Address.	Date of Issue.
Haintz, C.	Haintz, C.	9 Chisholm-street, Ballarat	1.7.66
Harry Hall Pty. Ltd. (H. A. Phillips, appointee)	Harry Hall Pty. Ltd.	49 Elizabeth-street, Melbourne	1.7.66
Harefield Investments P/L. (L. G. Prichard, appointee)	Harefield Investments P/L.	118 Queen-street, Melbourne	1.7.66
Harris, E. H.	Harris, E. H.	The Centreway, 59 Wyong-street, East Kellor	1.7.66
Harris, J. W.	Harris, J. W.	13 Railway-road, Blackburn	1.7.66
Walter P. Heine Investments Pty. Ltd. (F. Levy, appointee)	Walter P. Heine Investments Pty. Ltd.	473 Bourke-street, Melbourne	1.7.66
Hocking, J. B.	Hocking, J. B.	22 James-street, Geelong	1.7.66
Hoile Investments P/L. (J. D. Steward, appointee)	Hoile Investments P/L.	206-210 Whitehall-street, Footscray	1.7.66
Home Renovation Finance Pty. Ltd. (R. L. Pontin, appointee)	Home Renovation Finance	1 Palmerston-crescent, South Melbourne	1.7.66
Hore, D. E. A.	Horton Cash Order Co.	64 Elizabeth-street, Melbourne	1.7.66
Horne, S.	Horne, S.	295 Victoria-street, Brunswick	1.7.66
I.A.C. (Finance) Pty. Ltd. (L. W. Carter, appointee)	I.A.C. (Finance) Pty. Ltd.	48 Main-street, Box Hill	1.7.66
I.A.C. (Finance) Pty. Ltd. (L. W. Carter, appointee)	I.A.C. (Finance) Pty. Ltd.	374 Sydney-road, Coburg	1.7.66
I.A.C. (Finance) Pty. Ltd. (L. W. Carter, appointee)	I.A.C. (Finance) Pty. Ltd.	51 Irving-street, Footscray	1.7.66
I.A.C. (Finance) Pty. Ltd. (L. W. Carter, appointee)	I.A.C. (Finance) Pty. Ltd.	203 Moorabool-street, Geelong	1.7.66
I.A.C. (Finance) Pty. Ltd. (L. W. Carter, appointee)	I.A.C. (Finance) Pty. Ltd.	60 Exhibition-street, Melbourne	1.7.66
I.A.C. (Finance) Pty. Ltd. (L. W. Carter, appointee)	I.A.C. (Finance) Pty. Ltd.	Damoor House, Central-avenue, Moorabbin	1.7.66
I.A.C. (Finance) Pty. Ltd. (L. W. Carter, appointee)	I.A.C. (Finance) Pty. Ltd.	82 Whitehorse-road, Ringwood	1.7.66
I.B.I. Pty. Ltd. (L. Klein, appointee)	I.B.I. Pty. Ltd.	178 Queen-street, Melbourne	29.9.66
Icena Finance Corp. P/L. (V. E. Elliott, appointee)	Icena Finance Corp. P/L.	6-8 Claremont-street, South Yarra	1.7.66
Industrial Acceptance Corporation Ltd. (L. W. Carter, appointee)	Industrial Acceptance Corporation Ltd.	48 Main-street, Box Hill	25.7.66
Industrial Acceptance Corporation Ltd. (L. W. Carter, appointee)	Industrial Acceptance Corporation Ltd.	374 Sydney-road, Coburg	26.7.66
Industrial Acceptance Corporation Ltd. (L. W. Carter, appointee)	Industrial Acceptance Corporation Ltd.	51 Irving-street, Footscray	20.7.66
Industrial Acceptance Corporation Ltd. (L. W. Carter, appointee)	Industrial Acceptance Corporation Ltd.	203 Moorabool-street, Geelong	26.7.66
Industrial Acceptance Corporation Ltd. (L. W. Carter, appointee)	Industrial Acceptance Corporation Ltd.	60 Exhibition-street, Melbourne	19.7.66
Industrial Acceptance Corporation Ltd. (L. W. Carter, appointee)	Industrial Acceptance Corporation Ltd.	1 "Damoor House," Central-avenue, Moorabbin	10.8.66
Industrial Acceptance Corporation Ltd. (L. W. Carter, appointee)	Industrial Acceptance Corporation Ltd.	82 Maroondah Highway, Ringwood	2.8.66
Ingle Credits Pty. Ltd. (H. V. Ingle-Smith, appointee)	Ingle Credits Pty. Ltd.	1 Queen-street, Melbourne	1.7.66
Ireland, T. M.	Ireland, T. M.	45 Parslow-street, Malvern	1.7.66
I.T.I.C. Ltd. (W. Barker, appointee)	I.T.I.C. Ltd.	27 Queen-street, Melbourne	1.7.66
James, S. L.	James, S. L.	26 James-street, Box Hill	1.7.66
A. V. Jennings Industries (Australia) Ltd. (J. Burrowes, appointee)	A. V. Jennings Industries (Australia) Ltd.	690 Springvale-road, Springvale North	1.7.66
Jennings Estates and Finance Ltd. (J. Burrowes, appointee)	Jennings Estates and Finance Ltd.	690 Springvale-road, Springvale North	1.7.66
Jennings, B. R.	Jennings, B. R.	Myrtleford	1.7.66
J. H. E. Finance Pty. Ltd. (N. Rothfield, appointee)	J. H. E. Finance Pty. Ltd.	167 Queen-street, Melbourne	1.7.66
Johnson, E. E.	Vestor Finance Company	146 Ryrie-street, Geelong	1.7.66
Johnson, S. R.	Johnson, S. R.	55 Little Ryrie-street, Geelong	1.7.66
Johnston, C.	Johnston, C.	280 Inkerman-street, East St. Kilda	1.7.66
"K" Cash Order Co. P/L. (E. L. Keirnan, appointee)	"K" Cash Order Co. P/L.	381 Bourke-street, Melbourne	1.7.66
Kemsley and Co. Pty. Ltd. (F. J. Watt, appointee)	Kemsley and Co. Pty. Ltd.	316 Queen-street, Melbourne	1.7.66
Kendall, V. C.	Kendall, J. F.	32A Irving-street, Footscray	1.7.66
Kenway, M. S.	Kenway, M. S.	721 Burwood-road, Auburn	1.7.66
Kinder, M.	Kinder, M. and H. S. Thompson	282 Collins-street, Melbourne	1.7.66
Klempfner, H.	Klempfner, H.	12 Meyer-court, Brighton	1.7.66
Klempfner, M.	Klempfner, M.	12 Meyer-court, Brighton	1.7.66
Knight, K. L.	H. Flanagan	11 Lydiard-street south, Ballarat	1.7.66
Knight, R. W.	H. Flanagan	11 Lydiard-street south, Ballarat	1.7.66
Krown Credits Corp. P/L. (C. White, appointee)	Krown Credits Corp. P/L.	150 Queen-street, Melbourne	1.7.66
Land Finance Properties Ltd. (A. G. Hanson, appointee)	Land Finance Properties Ltd.	14-22 Commercial-road, Melbourne	1.7.66
Lang, Betty	Lang, Betty	252 Swanston-street, Melbourne	1.7.66
Larm Pty. Ltd. (C. D. A. McInnes, appointee)	Larm Pty. Ltd.	205 Greville-street, Prahran	19.8.66
Latham Nominees Pty. Ltd. (T. A. Latham, appointee)	Latham Nominees Pty. Ltd.	704 Hawthorn-road, East Brighton	1.7.66
Latrobe Valley Financiers Pty. Ltd. (E. T. Gude, appointee)	Latrobe Valley Financiers Pty. Ltd.	8 Hoyle-street, Morwell	1.7.66

MONEY LENDERS' LICENCES—continued.

Name.	Authorized Name.	Authorized Address.	Date of Issue.
Leacon Investments Pty. Ltd. (A. G. Leaver, appointee)	Leacon Investments Pty. Ltd.	540 Little Collins-street, Melbourne	1.7.66
Lensworth Finance (Vic.) P/L. (B. H. Leonard, appointee)	Lensworth Finance (Vic.) P/L.	330 Collins-street, Melbourne	1.7.66
Leon Finance Co. Pty. Ltd. (L. M. Sheezel, appointee)	Leon Finance Co. Pty. Ltd.	Cr. Bourke and Russell streets, Melbourne	1.7.66
Levy, P. M.	Levy, P. M.	4 Pascoe Vale-road, Moonee Ponds	1.7.66
Llanoc Credits Pty. Ltd. (M. J. Connell, appointee)	Llanoc Credits Pty. Ltd.	50 George-street, Morwell	26.7.66
S. H. Lock (Discounts and Credits) Pty. Ltd. (F. E. Shier, appointee)	S. H. Lock (Discounts and Credits) Pty. Ltd.	150 Queen-street, Melbourne	1.7.66
Howard Lockett and Sons P/L. (J. R. Belsar, appointee)	Howard Lockett and Sons P/L.	105-109 Doveton-street north, Ballarat	1.7.66
Lombard (Australia) Ltd. (A. A. Grix, appointee)	Lombard (Australia) Ltd.	149 Lonsdale-street, Melbourne	1.7.66
Love, L.	Love, L.	106 George-street, Fitzroy	1.7.66
McErvale, A. A.	McErvale, A. A.	103 Havlin-street, Bendigo	1.7.66
McKay, R. I.	McKay, R. I.	190 Bourke-street, Melbourne	1.7.66
McKinney, K. J.	McKinney, K. J.	Foster	1.7.66
Mackinlay and Co. (London) Ltd. (S. D. Crow, appointee)	Mackinlay and Co. (London) Ltd.	253-265 Flinders-lane, Melbourne	1.7.66
Madura Ltd. (W. N. Johanson, appointee)	Madura Ltd.	National Bank Chambers, Pall Mall, Bendigo	1.7.66
Manhattan Acceptance Corporation Ltd. (S. A. Moorhouse, appointee)	Manhattan Acceptance Corporation Ltd.	54 Albert-road, South Melbourne	1.7.66
Marchis Investments and Finance Corp. Pty. Ltd. (B. W. Vassis, appointee)	Marchis Investments and Finance Corp. Pty. Ltd.	4 Dudley-street, West Melbourne	1.7.66
Marginal Acceptance Pty. Ltd. (R. V. Fenwick, appointee)	Marginal Acceptance Pty. Ltd.	Lower Dandenong-road, Braeside	1.7.66
Maroondah Credits Ltd. (W. Oliver, appointee)	Maroondah Credits Ltd.	59 Maroondah Highway, Ringwood	6.7.66
Marshall, J. D.	Marshall, J. D.	287 High-street, Preston	1.7.66
Massey's Acceptance P/L. (A. W. Massey, appointee)	Massey's Acceptance Pty. Ltd.	377 Williamstown-road, Yarraville	1.7.66
Matthews, V. R.	The Grattan Finance and Cash Order Co.	209 Lygon-street, Carlton	1.7.66
Maurice, E.	Maurice, E.	15 Eileen-street, Armadale	1.7.66
Mayer, H. E.	Mayer, H. E.	349 Collins-street, Melbourne	1.7.66
Maynard Finance Pty. Ltd. (C. E. Ellis, appointee)	Maynard Finance Pty. Ltd.	43 Elizabeth-street, Melbourne	1.7.66
Melbourne Finance and Cash Order Co. Pty. Ltd. (M. Southwick, appointee)	Melbourne Finance and Cash Order Co. Pty. Ltd.	53-57 Queen-street, Melbourne	1.7.66
Melford Motors (Finance) P/L. (G. T. Benwell, appointee)	Melford Motors (Finance) P/L.	621 Elizabeth-street, Melbourne	1.7.66
Mercantile Credits Ltd. (S. L. McGarrigle, appointee)	Mercantile Credits Ltd.	447 Collins-street, Melbourne	1.7.66
Mildown Investments Pty. Ltd. (G. J. Evans, appointee)	Mildown Investments Pty. Ltd.	222 Albert-road, South Melbourne	1.7.66
Milverton Acceptance Pty. Ltd. (T. S. Bellair, appointee)	Milverton Acceptance Pty. Ltd.	49 Owen-street, Carlton	1.7.66
Moore, E. J.	Moore, E. J.	224 Queen-street, Melbourne	1.7.66
Morris, R. J.	Morris, R. J.	80 Bridge-street, Ballarat	1.7.66
The Mutual Acceptance Co. Ltd. (I. D. Besley, appointee)	The Mutual Acceptance Co. Ltd.	395 Collins-street, Melbourne	1.7.66
Mutual Finance Co. Pty. Ltd. (E. G. P. Jansen, appointee)	Mutual Finance Co. Pty. Ltd.	57 Swanston-street, Melbourne	1.7.66
Mutual Traders Credits P/L. (B. Redapple, appointee)	Mutual Traders Credits P/L.	121-123 Johnston-street, Fitzroy	1.7.66
Nationwide Finance Ltd. (W. J. Edwards, appointee)	Nationwide Finance Ltd.	644 Victoria-street, North Melbourne	1.7.66
Network Finance Ltd. (R. S. Davis, appointee)	Network Finance Ltd.	327 Collins-street, Melbourne	1.7.66
Nevon Pty. Ltd. (N. K. Cuthbert, appointee)	Nevon Pty. Ltd.	67 Queens-road, Melbourne	1.7.66
O'Brien, H. G.	O'Brien, H. G.	109 Swanston-street, Melbourne	1.7.66
Oldfield, F. H.	Oldfield, F. H.	5 College-crescent, Bendigo	1.7.66
Orr, F. H.	Orr, F. H.	2 Lydiard-street south, Ballarat	1.7.66
Pacific Acceptance Corporation Ltd. (J. H. Allan, appointee)	Pacific Acceptance Corporation Ltd.	363 Chapel-street, South Yarra	1.7.66
P. and A. Industrial Finance Pty. Ltd. (J. T. Harrison, appointee)	P. and A. Industrial Finance Pty. Ltd.	252-262 Sturt-street, South Melbourne	1.7.66
Pan Australian Credits Ltd. (K. J. Hart, appointee)	Pan Australian Credits Ltd.	214 Queen-street, Melbourne	1.7.66
Panda Cafap Pty. Ltd. (J. H. Brukner, appointee)	Panda Cafap Pty. Ltd.	131 Bouverie-street, Carlton	1.7.66
Par Credits Pty. Ltd. (P. J. Kierce, appointee)	Par Credits Pty. Ltd.	37 Swanston-street, Melbourne	1.7.66
Parry, M. A.	Parry, M. A.	220 Collins-street, Melbourne	1.7.66
Parry, R. G.	Parry, R. G.	220 Collins-street, Melbourne	1.7.66
Frank Pembroke Pty. Ltd. (P. J. Kierce, appointee)	Frank Pembroke Pty. Ltd.	37 Swanston-street, Melbourne	1.7.66
Phelts, D. S.	Phelts, D. S.	380 Somerville-road, Footscray	1.7.66
Phillips, G. M.	Phillips, G. M.	252 Swanston-street, Melbourne	6.7.66
Portland Properties P/L. (H. Toohey, appointee)	Portland Properties P/L.	c/o Consolidated Home Industries Ltd. Lower Dandenong-road, Braeside	1.7.66

MONEY LENDERS' LICENCES—continued.

Name.	Authorized Name.	Authorized Address.	Date of Issue.
Provident Finance Corp. P/L. (W. T. MacGavin, appointee)	Provident Finance Corp. P/L.	417 St. Kilda-road, Melbourne	1.7.66
Provincial Investment Corporation Pty. Ltd. (H. L. Cornell, appointee)	Provincial Investment Corporation Pty. Ltd.	31 Deakin-avenue, Mildura	1.7.66
P. and S. Pty. Ltd. (R. F. Bawden, appointee)	P. and S. Pty. Ltd.	450 Little Collins-street, Melbourne	1.7.66
P. T. Ltd. (R. L. Simmonds, appointee)	P. T. Ltd.	100-104 Queen-street, Melbourne	1.7.66
Purchasers Assistance P/L. (W. MacFarlane, appointee)	Purchasers Assistance P/L.	191 Queen-street, Melbourne	1.7.66
Queensberry Investments P/L. (W. J. Minter, appointee)	Queensberry Investments P/L.	100 Collins-street, Melbourne	1.7.66
Queen's Bridge Investments Pty. Ltd. (K. L. F. Cook, appointee)	Queen's Bridge Investments Pty. Ltd.	358 Plummer-street, Port Melbourne	1.7.66
Rayson, J. C.	J. C. and M. I. Rayson	74-82 Mercer-street, Geelong	1.7.66
Rayson, M. I.	J. C. and M. I. Rayson	74-82 Mercer-street, Geelong	1.7.66
Rechners Ltd. (C. J. Rechner, appointee)	Rechners Ltd.	245 Latrobe-street, Melbourne	1.7.66
Red Cliffs Co-operative Packing Co. Ltd. (N. J. Skinner, appointee)	Red Cliffs Co-operative Packing Co. Ltd.	Red Cliffs	1.7.66
Reeves, F. J.	Reeves, F. J.	15 Sussex-street, Preston	1.7.66
Residential Credits P/L. (R. V. Fenwick, appointee)	Residential Credits P/L.	Lower Dandenong-road, Braeside	1.7.66
Rockefeller Investments P/L. (W. K. Fulton, appointee)	Rockefeller Investments P/L.	85 Elgar-road, Burwood	1.7.66
Ronchi, E. P.	Ronchi, E. P.	182 Raymond-street, Sale	1.7.66
Roseen Finance Co. P/L. (R. R. Smith, appointee)	Roseen Finance Co. P/L.	412 Brunswick-street, Fitzroy	1.7.66
Rugby Investments Pty. Ltd. (M. S. Pitard, appointee)	Rugby Investments Pty. Ltd.	772 High-street, Thornbury	1.7.66
Collin Russell Finance P/L. (G. V. Tollis, appointee)	Collin Russell Finance P/L.	181 Lonsdale-street, Melbourne	14.7.66
Dean Russell and Sons P/L. (C. Portway, appointee)	Dean Russell and Sons P/L.	62 Wellington-parade, East Melbourne	1.7.66
Rutherford Finance Pty. Ltd. (J. B. M. Ross, appointee)	Rutherford Finance Pty. Ltd.	24 Jeffcott-street, Melbourne	26.7.66
Sambell, E. E.	Sambell, E. E.	3 Grosvenor-parade, Balwyn	4.7.66
Scholefield Goodman and Sons Ltd. (R. W. P. Beharrell, appointee)	Scholefield Goodman and Sons Ltd.	180 Russell-street, Melbourne	5.8.66
Scates, R. P.	Assurance Cash Order Co.	18 Koornang-road, Carnegie	1.7.66
Seaboard Finance Co. Ltd. (P. H. Brown, appointee)	Seaboard Finance Co. Ltd.	73 Bridge-street, Ballarat	15.8.66
Seaboard Finance Co. Ltd. (P. H. Brown, appointee)	Seaboard Finance Co. Ltd.	388 Centre-road, Bentleigh	1.7.66
Seaboard Finance Co. Ltd. (P. H. Brown, appointee)	Seaboard Finance Co. Ltd.	449 Sydney-road, Brunswick	1.7.66
Seaboard Finance Co. Ltd. (P. H. Brown, appointee)	Seaboard Finance Co. Ltd.	45 Riversdale-road, Camberwell	1.7.66
Seaboard Finance Co. Ltd. (P. H. Brown, appointee)	Seaboard Finance Co. Ltd.	Cr. Walker and Langhorne streets, Dandenong	1.7.66
Seaboard Finance Co. Ltd. (P. H. Brown, appointee)	Seaboard Finance Co. Ltd.	79A Nicolson-street, Footscray	1.7.66
Seaboard Finance Co. Ltd. (P. H. Brown, appointee)	Seaboard Finance Co. Ltd.	Mahoneys-road, Forest Hill	1.7.66
Seaboard Finance Co. Ltd. (P. H. Brown, appointee)	Seaboard Finance Co. Ltd.	486 Nepean Highway, Frankston	1.7.66
Seaboard Finance Co. Ltd. (P. H. Brown, appointee)	Seaboard Finance Co. Ltd.	82A Moorabool-street, Geelong	1.7.66
Seaboard Finance Co. Ltd. (P. H. Brown, appointee)	Seaboard Finance Co. Ltd.	250 Glenroy-road, Glenroy	1.7.66
Seaboard Finance Co. Ltd. (P. H. Brown, appointee)	Seaboard Finance Co. Ltd.	318 Elizabeth-street, Melbourne	1.7.66
Seaboard Finance Co. Ltd. (P. H. Brown, appointee)	Seaboard Finance Co. Ltd.	46A Atherton-road, Oakleigh	1.7.66
Seaboard Finance Co. Ltd. (P. H. Brown, appointee)	Seaboard Finance Co. Ltd.	344 High-street, Preston	1.7.66
Seaboard Finance Co. Ltd. (E. T. Ingram, appointee)	Seaboard Finance Co. Ltd.	157 Commercial-road, South Yarra	1.7.66
Securities and Syndicates Pty. Ltd. (J. C. Hough, appointee)	Securities and Syndicates Pty. Ltd.	409 Lonsdale-street, Melbourne	1.7.66
Seidel, E.	Seidel, E.	1 Summerhill-road, Black Rock	1.7.66
Shepparton Investments Ltd. (P. R. Mountjoy, appointee)	Shepparton Investments Ltd.	24 Fryers-street, Shepparton	1.7.66
Adam Smith Pty. Ltd. (P. J. Kierce, appointee)	Adam Smith Pty. Ltd.	37 Swanston-street, Melbourne	1.7.66
Smith, C. D. J.	The Smith Cash Order Co.	194 Bank-street, South Melbourne	1.7.66
David Smith (Financiers) Pty. Ltd. (J. Fishelson, appointee)	David Smith (Financiers) Pty. Ltd.	153 Chapel-street, St. Kilda	1.7.66
S.R. and R. Investments P/L. (J. Rezak, appointee)	S.R. and R. Investments Pty. Ltd.	224 Queen-street, Melbourne	1.7.66
Steele's Finance Pty. Ltd. (A. W. Steele, appointee)	Steele's Finance Pty. Ltd.	57 Elizabeth-street, Melbourne	1.7.66
Stuart and Harrison Pty. Ltd. (H. L. Cornell, appointee)	Stuart and Harrison Pty. Ltd.	31 Deakin-avenue, Mildura	1.7.66
Swanston Trading Agency Pty. Ltd. (G. L. Anguey, appointee)	Swanston Trading Agency Pty. Ltd.	109 Swanston-street, Melbourne	1.7.66
Swift's Pty. Ltd. (I. L. Schroder, appointee)	Swift's Pty. Ltd.	257 Swanston-street, Melbourne	1.7.66

MONEY LENDERS' LICENCES—continued.

Name.	Authorized Name.	Authorized Address.	Date of Issue.
T.A.C. Finance Pty. Ltd. (D. A. Swann, appointee)	T.A.C. Finance Pty. Ltd. . .	234 Collins-street, Melbourne . .	1.7.66
Tanda Investments Pty. Ltd. (G. V. Tollis, appointee)	Tanda Investments Pty. Ltd. . .	181 Lonsdale-street, Melbourne . .	14.7.66
Tastrol Estates Pty. Ltd. (A. F. Marshall, appointee)	Tastrol Estates Pty. Ltd. . . .	140 Darling-road, East Malvern . .	1.7.66
Tek Investments Pty. Ltd. (P. L. Box, appointee)	Tek Investments Pty. Ltd. . .	421 Centre-road, Bentleigh . .	1.7.66
Tek Investments Pty. Ltd. (P. L. Box, appointee)	Tek Investments Pty. Ltd. . .	147 Nicholson-street, Footscray . .	1.7.66
Tek Investments Pty. Ltd. (P. L. Box, appointee)	Tek Investments Pty. Ltd. . .	48 Elizabeth-street, Melbourne . .	1.7.66
Tek Investments Pty. Ltd. (P. L. Box, appointee)	Tek Investments Pty. Ltd. . .	269 Lonsdale-street, Melbourne . .	1.7.66
Tek Investments Pty. Ltd. (P. L. Box, appointee)	Tek Investments Pty. Ltd. . .	356 Lonsdale-street, Melbourne . .	1.7.66
Tek Investments Pty. Ltd. (P. L. Box, appointee)	Tek Investments Pty. Ltd. . .	153 Swanston-street, Melbourne . .	1.7.66
Tek Investments Pty. Ltd. (P. L. Box, appointee)	Tek Investments Pty. Ltd. . .	47 Puckle-street, Moonee Ponds . .	1.7.66
Tek Investments Pty. Ltd. (P. L. Box, appointee)	Tek Investments Pty. Ltd. . .	236 Bridge-road, Richmond . .	1.7.66
Terra Acceptance Corp. P/L. (A. Taranto, appointee)	Terra Acceptance Corp. P/L. . .	" Wellesly House " 126 Wellington-parade, East Melbourne . .	1.7.66
Terrace Investments Pty. Ltd. (G. J. Fisher, appointee)	Terrace Investments Pty. Ltd. . .	5-7 Louvain-street, Coburg . .	1.7.66
Thompson, H.S.	M. Kinder & H. S. Thompson . .	The Block, 282 Collins-street, Melbourne . .	1.7.66
Tour Finance Ltd. (B. Hardman, appointee)	Tour Finance Ltd.	220 Faraday-street, Carlton . .	1.7.66
Tour Finance Ltd. (B. Hardman, appointee)	Tour Finance Ltd.	250 Elizabeth-street, Melbourne . .	1.7.66
Tour Finance Ltd. (B. Hardman, appointee)	Tour Finance Ltd.	189 Lonsdale-street, Melbourne . .	1.7.66
Tour Finance Ltd. (B. Hardman, appointee)	Tour Finance Ltd.	252 Swanston-street, Melbourne . .	1.7.66
Tour Finance Ltd. (B. Hardman, appointee)	Tour Finance Ltd.	83 William-street, Melbourne . .	1.7.66
Tozer Estates Pty. Ltd. (B. A. Tozer, appointee)	Tozer Estates Pty. Ltd.	330 Collins-street, Melbourne . .	1.7.66
Tradeloans Pty. Ltd. (B. M. Worrall, appointee)	Tradeloans Pty. Ltd.	422 Collins-street, Melbourne . .	1.7.66
Traders Finance Corp. Ltd. (V. E. Walmsley, appointee)	Traders Finance Corp. Ltd. . .	261-263 Moorabool-street, Geelong . .	1.7.66
Traders Finance Corp. Ltd. (V. E. Walmsley, appointee)	Traders Finance Corp. Ltd. . .	A.G.C. House, 170 Queen-street, Melbourne . .	1.7.66
Traders Finance Corp. Ltd. (V. E. Walmsley, appointee)	Traders Finance Corp. Ltd. . .	26 Tarwin-street, Morwell . .	1.7.66
Traders Finance Corp. Ltd. (V. E. Walmsley, appointee)	Traders Finance Corp. Ltd. . .	56A Portman-street, Oakleigh . .	3.10.66
Trawalla Trading Co. P/L. (I. G. McMullin, appointee)	Trawalla Trading Co. Pty. Ltd. . .	39 Little Collins-street, Melbourne . .	1.7.66
United Dominions Corp. (Australia) Ltd. (P. M. Smith, appointee)	United Dominions Corp. (Australia) Ltd. . .	40 Queen-street, Melbourne . .	1.7.66
V.E.F. Corporate Investments Ltd. (J. W. Sleeman, appointee)	V.E.F. Corporate Investments Ltd. . .	342 Flinders-street, Melbourne . .	1.7.66
V.L. Credits Pty. Ltd. (K. M. Malouf, appointee)	V.L. Credits Pty. Ltd.	490 Elizabeth-street, Melbourne . .	1.7.66
Walars Acceptance Pty. Ltd. (L. W. Collins, appointee)	Walars Acceptance Pty. Ltd. . .	127 Paisley-street, Footscray . .	1.7.66
Walker Brothers (Australia) Pty. Ltd. (W. Hattam, appointee)	Walker Brothers (Australia) Pty. Ltd. . .	328 Flinders-street, Melbourne . .	1.7.66
Ward, M. I.	Ward, M. I.	3 Almond-street, South Caulfield . .	1.7.66
Warren, A. E.	Warren, A. E.	54 Steele-street, Moonee Ponds . .	1.7.66
Watkins, W. E.	Watkins, W. E.	Flat 1, 35 Studley Park-road, Kew . .	4.7.66
Wells, R. C.	Wells, R. C.	79 Cranbourne-road, Frankston . .	20.7.66
Western Rural Acceptance Corp. Ltd. (A. F. Brake, appointee)	Western Rural Acceptance Corp. Ltd. . .	55 Brown-street, Hamilton . .	1.7.66
Wicoma Investments Pty. Ltd. (R. J. White, appointee)	Wicoma Investments Pty. Ltd. . .	76 South-parade, Blackburn . .	1.7.66
Willcroft Finance Pty. Ltd. (A. G. Croft, appointee)	Willcroft Finance Pty. Ltd. . .	54-60 Southern-road, Mentone . .	1.7.66
World Travel Service Pty. Ltd. (S. Hertetz, appointee)	World Travel Service Pty. Ltd. . .	83 William-street, Melbourne . .	1.7.66
Yarn Traders. Pty. Ltd. (J. Sharpe, appointee)	Yarn Traders. Pty. Ltd.	258 Flinders-lane, Melbourne . .	1.7.66
Yarmu Ltd. (N. Westbrook, appointee)	Yarmu Ltd.	38 Lydiard-street south, Ballarat . .	1.7.66
Yenom Investment Corp. P/L. (H. L. Cornell, appointee)	Yenom Investment Corp. P/L. . .	31 Deakin-avenue, Mildura . .	1.7.66
Zenith Credit Corp. Pty. Ltd. (A. T. Ellis, appointee)	Zenith Credit Corp. Pty. Ltd. . .	50 Queen-street, Melbourne . .	1.7.66

The Tobacco Leaf Industry Stabilization Act 1966.

TOBACCO QUOTAS.

IN pursuance of the provisions of "The Tobacco Leaf Industry Stabilization Act 1966," the Tobacco Quota Committee appointed under the said Act has determined that, subject to verification of the statements made in the relevant application forms, the following Growers' basic quotas shall apply in respect of tobacco leaf produced in Victoria during the 1966-67 season save as may be otherwise notified from time to time either by publication in the *Victoria Government Gazette* or in writing under the hand of the Chairman of the Committee or by determination of the Tobacco Quota Appeals Tribunal appointed under the said Act.

WALTER J. B. McDONALD,

Chairman.

Department of Agriculture,
Melbourne.

Name of Quota Holder.	Description of Land to Which Quota Attaches.		Grower's Basic Quota.	Quota Number.
	Allotment, &c.	Parish.		
			lb.	
Ablett, N and L.	26, 27, 28, Sec. Q1; P1, Sec. P	Myrtleford	33,200	001
Adams, R. B. and A. P., and Bailey, H. R. and F. E.	Parts 166A and 166C	Whorouly	93,900	003
A.M.G. Pastoral Pty. Ltd.	21A, 21B, 21C, 21D, 21E, 21F, 21G	Matong North	50,300	009
A.M.G. Pastoral Pty. Ltd.	1, 8B, 21; Sec. A	Dandongadale	49,100	011
Arden, W. C.	2, Sec. J; 4, Part 3; 3A, 6, 7, Sec. 10A; 6, 7, 8, 9, Sec. F	Myrtleford	11,000	015
Armstrong, A. J.	1, 1A, 3; Sec. 8; Part 4A; Sec. 1	Porepunkah	36,100	017
Armstrong, H. K.	18; Sec. O	Bright	8,900	019
Baroni, V.	6H1; Sec. 31	Barwidgee	18,300	037
Baroni, V.	7; Sec. 1	Porepunkah	28,600	035
Bello, T. and E.	Part 15; Sec. A	Myrrhee	24,500	039
Bergamin Bros.	6; Sec. 2	Whitfield South	31,000	041
Bettio, G. and L.	Part 2; Sec. 2; Part 19; Sec. A	Edi	37,200	047
Bettio, G. and M., and Bettio, L. and A.	6, 7 and Part 1B; Sec. 1	Wabonga	12,900	049
Bianco, S. M.	5; Sec. N; Part 5; Sec. 7	Myrtleford	9,400	051
Bisignano, S.	3 and 3A; Sec. A	Moyhu	17,400	055
Bisinella, A. and G.	40 and 41; Sec. P	Myrtleford	62,700	057
Blair, W. F. and Sons	1, 1A, 1B, 4, 14 and 8C; Sec. N	Murmungee	43,300	059
Boarotto, G., and Bernardi, M.	2, 3 and Part 3A; Sec. 47A	Moyhu	34,700	061
Bonacci, A. and A.	Part Lot 4	Whorouly	25,800	065
Bonacci, A. and G.	Part 3H; Sec. N	Myrtleford	7,400	063
Bonacci, A. and G.	6; Sec. A	Whorouly	20,400	064
Bonacci, B.	Parts 100, 100C, 114s, 101, 102, 102A, 102B	Oxley	12,200	070
Bonacci, D.	Part 3H; Sec. N	Myrtleford	8,200	067
Bonacci, E.	Parts 100, 100C, 114s, 101, 102, 102A, 102B	Oxley	12,200	069
Bonacci, N.	8; Sec. H	Myrtleford	18,400	071
Bonacci, N. and Sons	30 and 33	Whorouly	18,900	073
Bonacci, S.	1, 2, 3, 4 and 5; Sec. F	Myrtleford	8,900	075
Bonacci, S. V.	Part 1; Sec. L	Myrtleford	13,000	077
Bonacci, V.	1; Parts 4 and 5	Whorouly	25,800	079
Bonato, G. and A.	Parts 72E, 72F, 72G; Part of former Govt. Road	Whorouly	24,000	081
Borsi, S.	Parts B10, B14, B17	Barwidgee	31,700	083
Bortoli Bros.	11; Sec. G	Brimin	33,000	085
Boyd, R. T.	4, 5; Part 4A; Sec. P; Part 1; Sec. Q	Myrtleford	24,700	087
Brandellero, M.	Part 8; Sec. 16	Barwidgee	13,300	089
Braumann, M.	2; Sec. 14	Edi	5,600	091
Broz, A.	7; Sec. 6	Myrtleford	4,500	093
Brun, C.	Parts 1, 3, 4; Sec. 2	Whitfield South	9,300	095
Burrowes, G. M.	Part 4B; Sec. 5	Wabonga	6,700	099
Burrowes, E. F.	4C; Parts 4B and 5; Sec. 5	Wabonga	5,400	097
Cabai Bros. and Angelini Bros.	Parts 24, 25, 25A	Whorouly	47,300	111
Cannata, G.	Part 100	Oxley	26,500	113
Carminato, A.	4; Sec. 14	Moyhu	6,500	115
Carson, B. and V. M.	10; Sec. 23	Edi	13,100	117
Casonato, S.	Part 15; Sec. A	Myrrhee	24,400	121
Catanese, F. and R.	31; Sec. E	Patho	6,100	123
Catanese, M.	Part 88; Sec. 7	Gunbower	12,100	125
Catanese, P.	24, 25; Sec. 7	Gunbower	17,100	127
Cavallin, N. and C.	5B; Part 5; Sec. A	Myrrhee	40,900	129
Cavedon, D.	32A, 37, 37A	Freeburgh	8,000	131
Cavedon, G.	1, 3, 3B, 4; Sec. 3	Wandiligong	66,800	133
Cavedon, R.	4, 3, 11; Sec. F2; adj. 1; Sec. 3	Porepunkah / Wandiligong	40,500	135
Cavicchiolo, G. and Sons	5, 6, 7, 7A, 5A; Part 10; Sec. 3	Whitfield	8,000	137
Cenedese, V.	Parts 3A, 2, 3; Sec. 47A	Moyhu	16,000	139
Cerminara, A.	35G; Sec. L	Murmungee	9,500	141
Cerminara, G.	10A, 9B and 10B; Sec. 3	Myrtleford	19,000	143
Ciarlo, L.	Parts 1 and 1A; Sec. 27	Lacey	10,500	149
Ciccone, F. and A., Primerano, G. A., G. M., B. and A.	Parts 1, 2, 7A and 7B; Sec. 10	Wabonga	28,700	151
Cirillo, A. and I.	2; Sec. D	Patho	10,800	153
Clemens, A.	2; Sec. 16	Eurandelong	19,900	155
Clemens, N. W.	7 and Part 6; Sec. 1	Myrtleford	27,500	157
Cobbe, S. and A. and I. and A.	Part 3B; Sec. K	Murmungee	79,900	159
Comello, B.	1; Sec. 7	Rochester	4,400	161
Comello, T.	1; Sec. 7	Rochester	7,000	163
Cooper, G. R.	3, 3A, 4 and 4A; Sec. 5	Wermatong	37,900	167
Copat, C.	38; Sec. E	Patho	8,500	169
Corte, A. F. and M. McL.	Part 1; Sec. 4	Freeburgh	13,000	175
Corte, E.	Parts 6D, 6 and 6C	Myrtleford	61,800	173
Costantino, P. and Sons	Part 2; Sec. 4	Freeburgh	24,700	183
Costanzo, A.	8 and 6; Sec. 7	Myrtleford	4,000	181

TOBACCO QUOTAS—continued.

Name of Quota Holder.	Description of Land to Which Quota Attaches.		Grower's Basic Quota.	Quota Number.
	Allotment, &c.	Parish.		
		lb.		
Costenaro, G. and A.	Parts 24, 25 and 25A	Whorouly	32,000	185
Craddock, A. J. and F. J.	70; Sec. 8	Gunbower West	20,000	187
Cramer, A. E. and D.	Part 39; Sec. P	Myrtleford	30,700	189
Dalbosco, G. and Sons	7, 10 and Part 11; Sec. A1	Myrtleford	48,600	215
Darling, F. B. (estate of)	10 and 11; Sec. 1	Whitfield	33,400	217
Dawson, F. H.	6A, Part 6B and 6; Sec. 31	Barwidgee	16,700	219
Dawson, J. and J.	A; Sec. 31	Barwidgee	14,200	221
Deering, R. T.	4; Sec. A	Myrrhee	6,700	225
De Fazio, A.	1A, 2A, 2B, 3A, 3B and 2C; Part 10	Oxley	29,600	229
De Fazio, D., P. and E.	3A; Part 3B and 3C; Sec. O	Myrtleford	38,400	227
De Fazio, E.	11B; Part 11A	Tatong	4,000	231
De Grazia, A. and A.	9; Sec. A1	Myrtleford	22,200	235
De Grazia, C.	1; Sec. N; Parts 1 and 3; Sec. M	Myrtleford	34,800	237
De Grazia, E.	1B, 1D; Sec. 21; 8A, 8B; Sec. 16	Barwidgee	22,200	241
De Grazia, C.	13B; Sec. 24	Barwidgee	20,600	239
De Grazia, L.	11, 11A, 11C; Sec. K	Murmungee	21,100	243
Del Mastro, A.	1A, 1B, 1D; Sec. A	Oxley	31,300	245
Department of Agriculture	25A	Barwidgee	10,600	246
Di Bella, G. R.	Part 87; Sec. E	Patho		
Diffey, A. D.	Part 23; Sec. 7	Gunbower	19,300	247
Diffey, S. J. and James, N. S.	2, 2A; Sec. A	Myrrhee	32,900	249
Diliberto, S. and Mancuso, A.	8B, 9	Tarrawingee	13,700	251
Di Ramacca, R.	Parts 6A, 6B, 6C, 19A, 19B	Whorouly	36,300	253
Dwyer, P. and A. E.	Parts 15, 15B; Sec. 2	Whitfield South	6,100	255
Fabbiale, G. and A.	7A; Sec. 20	Barwidgee	4,000	259
Fisher, C. R. W. and Keir, B. I.	20A, 17; Sec. 24	Myrtleford	17,800	283
Fleming, R. M.	Part 3; Sec. 1	Mullindoolingong	14,900	289
Fontana, R. D. and E.	8H, 3 and 4	Barwidgee	12,900	291
Fota, G. and Sons	Parts 4, 6; Sec. 1; 7; Sec. 10; 8; Sec. 14	Carboor/Moyhu	12,600	293
Frasca, G. and Sons	3; Sec. A	Whorouly	35,600	295
Furlan, B.	22A; Sec. 3; 22B; Sec. 3	Whitfield/Myrrhee	45,300	303
Galie, M. and G., Bolla, P., Clerici, E.	7; Part 6; Sec. 7	Moyhu	12,300	305
Garoni Bros. E., A. S., B. and K.	Part 6; Sec. A	Myrrhee	34,300	321
	4B, 5, 7, 8, 10 and 11A, 1, 7B, 7C, 7D and 8,	Mullagong	66,800	323
	Part 3H; Sec. 1 and S			
Gaspari, G.	Part 8; Sec. 16	Barwidgee	13,900	325
Gasperotti, L. and A.	5A and 7; Sec. 12	Eurandelong	25,900	327
Giglio, M. and Sons	4A, Part 5; Sec. A	Myrrhee	19,300	329
Gigliotti, L.	6D, 6E, 2, 4; Sec. 8A	Carlisle	23,700	331
Gigliotti, P.	Parts 4A and 5	Oxley	29,500	335
Giuffrida, A.	100, 100C	Oxley	31,400	339
Guizzo, G. and B.	2A, 30, 11, 12, C12, Part 2; Sec. L	Murmungee	5,500	345
Hardy, G. W.	Parts 12, 15, 26; Sec. 1	Whitfield	4,600	365
Hardy, E. E.	Parts 12, 15, 26; Sec. 1	Whitfield	10,000	363
Harrington, D. B. and J. G.	57A, 57B1, 58A1, and 58A	Whorouly	33,200	367
Hodgens, A. L. and V. A.	Parts 15 and 15A	Oxley	22,600	369
Hodgkinson, D. and A.	3, 3K and 33	Eurandelong	42,600	371
Houirigan, G. D.	45, 46, 38C, 38D, 1A and 2A	Oxley	7,700	374
Howell, K. J.	167A	Whorouly	19,000	375
Iaria, G., C. and F.	14A and 15; Sec. 8	Turrumberry	28,100	391
Ivone, M. and Sons	9A, 1C, 1D, 2A, 2B and 1A; Sec. 27	Barwidgee	27,100	397
Ivone, M. and Sons	Parts 11, 14, 14A	Oxley	27,100	395
Ivone, M. and Sons	12, 6G, 8A, 6A; Sec. 20	Barwidgee	27,100	393
Jagoe, R. D. and Sons	Parts 5A, 5B, 6A, 6B, 6E, 11; Sec. O	Myrtleford	68,500	411
Johnson, F. G., R. D. and E. J.	Parts 1A, 1B, 2A and 4; Sec. 17	Eurandelong	140,100	413
Jones, A. E.	7, 6 and 3; Sec. 1A	Myrrhee	4,200	415
Jurisch, D. and M.	11, 12; Sec. 8	Eurandelong	23,000	421
King, D. H.	7A; Sec. 8	Eurandelong	4,000	431
Kneebone, G. A.	Part 20, 21 21A, 21B, 22 and 22A	Whorouly	64,700	437
Kneebone, A. M. and Hawley, R. C.	57D	Whorouly	20,700	435
	31C	Murmungee		
Kneebone, H. and Co.	Parts 1, 6, A2, A15, A15A, A1, A11, A12, A12A, A14 and A18	Everton	46,800	439
Kneebone, R. C.	Parts 72G and 72D	Whorouly	13,700	443
Kuypers, C. P. and H. E. and Daily, M. B. and J. E.	25	Matong North	26,600	445
Laffy, P. L.	7; Sec. 47A	Moyhu	4,000	451
Lamson, F. J.	5; Sec. 2	Whitfield South	8,100	453
La Spina, A. and R.	10; Sec. A	Myrrhee	33,900	455
La Spina, S. and F.	6B, 6C, 5A and 4A	Whorouly	44,400	459
La Spina, G. and Sons	Parts 24, 25 and 25A	Whorouly	43,400	457
Leggio, G. and Son	10, 11, 11A, 12, 15B, 15C, 16 and 16A; Sec. 24	Myrtleford	37,900	461
Leita, C. and M.	64A, 64B and 64C	Whorouly	47,800	463
Lillis, G. J.	25A, 28A, 28B and 29; Sec. P	Myrtleford	9,100	465
Liprino, M. and A.	14 and 14A; Sec. A	Edi	21,000	467
Longo, F.	3A, Parts 3 and 13A; Sec. 17A	Wangaratta North	7,500	471
Longo, J.	23, 23A, 23B; Sec. Q1	Myrtleford	8,000	473
Longo, A. and Mancuso, S.	19A, 19B, Parts 6A, 6B and 6C	Whorouly	39,800	469
Lowcock, A. W.	4C; Sec. 4; 1B; Sec. 3	Myrtleford	13,100	475
Lunardi and Co.	8, 7B; Sec. J	Myrtleford	22,600	477
Lupo Bros.	2, 3, 4; Sec. N	Myrtleford	45,000	479
Lyons, V. and B. and Co.	71O	Whorouly	34,000	481
	68	Murmungee		
McCormack, D. J.	31A, 31E, 31D	Oxley	21,900	501
McCormack, J. P. and A. E.	7D; Sec. 20	Barwidgee	20,300	503

TOBACCO QUOTAS—continued.

Name of Quota Holder.	Description of Land to Which Quota Attaches.		Grower's Basic Quota.	Quota Number.
	Allotment, &c.	Parish.		
			lb.	
McCormack, T. and W.	7 and 7c	Barwidgee	35,000	505
McCormack, T. and W.	65, 65c, 65d, 65e and 66	Whorouly	25,200	506
MacDonald, C.	1, 2, 3 and 4A; Sec. P	Myrtleford	42,700	509
McDougall, H. A. and G. N.	11, 11A; Sec. 19; 13, 14 and 16; Sec. 17	Myrtleford	8,300	511
McGuffie, W. J., J. F. and I.	6; Sec. 3; 2d; Sec. 7; 3A, 4A, Part 4B; Sec. 8; 5, Part 7; Sec. A	Eurandelong	93,200	517
McGuffie, W. R. and M. R.	Parts 30, 31, 32 and 33; Part 168A	Myrtleford	93,400	515
McIlroy, J. G.	C10, C11; Sec. L	Whorouly		
McKibbin, J. H.	1A, 1B, 2A, 5A, 4, 11	Murmungee	24,800	521
McLees, G. S.	2c, 2B; Sec. 7	Eurandelong	35,200	523
McMillan, J. L.	10; Sec. 2	Eurandelong	38,400	525
	2A; Sec. 1	Whitfield South	5,700	527
McNamara, R. C. and M. J.	Parts 3A, 3, 5, 2 and 2A; Sec. Q	Wabonga		
Mancuso, R. and Bottari, G.	Parts 1A, 2, 3; Sec. F	Myrtleford	42,900	529
Mapley, R. I. and B. J.	10, 10A, 8B, 8c, adj. 6, 7, 10A, 10B, 5, adj. 7, 14	Porepunkah	43,100	541
		Barwidgee	12,800	545
Marasco, B. and G.	Parts 2, 2A, 1, 3; Sec. O	Myrtleford	29,900	547
Marasco, L. F.	Parts 1 and 2A; Sec. O	Myrtleford	14,900	549
Marasco, R. and A.	Part 12; Sec. K	Murmungee	20,100	551
Marotta, G. and A.	1G, 1H, 1E, 1J; Sec. 4	Myrtleford	30,000	557
Marotta, G., R. and P.	10; Sec. K	Murmungee	20,500	555
Marotta, R.	Parts 4A and 5	Oxley	22,300	559
Martin, C. E. and G. M.	Parts 71N and 71M	Whorouly	43,000	561
Martinelli, P. and C.	Parts 1A, 1B, 1C; Sec. 2	Whitfield South	38,000	563
Martini, S.	9; Sec. 7	Gunbower	6,100	565
Mason, J. O.	58D	Whorouly	35,500	567
Masterton, W. McK.	9; Sec. 2; 2A and 2B; Sec. 8	Eurandelong	31,200	569
Matassoni, T. and F.	3, 4, 4A, 5 and Part 7A; Sec. J	Myrtleford	29,500	571
Mauger, E. A.	15A; Sec. K	Murmungee	4,200	573
Medved, B. and C.	19B, 19c, 19D, Part 19A; Sec. F	Tarrawingee	6,100	574
Melville, T.	Part 10, 10A	Oxley	16,400	575
Menegon, P.	Part 4; Sec. Q1	Myrtleford	15,700	577
Micheli, T., E., R. and R.	8, 8A, 4A and 4B; Sec. 1 and 2	Wabonga	59,200	579
Michellini, A. and A.	16, 16A, 13, 13A, 14, 15, 8, 12 and 19; Sec. 19	Myrtleford	49,900	581
Michellini, E. and O.	Parts 6, 8A; Sec. 15	Wandiligong	99,900	583
	Parts 6, 7A; Sec. 12	Porepunkah		
Miller Bros.	25, 27; Sec. 1	Whitfield	14,600	585
Milne, A. M., L. and D. M.	8, 9; Sec. 8	Eurandelong	42,700	597
Milne, J., C. J. and M. G.	Parts 110A and 110	Whorouly	64,000	587
Milne, L., D. M. and M. J.	Part 38; Sec. P	Myrtleford	174,100	591
	111 and 111A	Whorouly		
Milne, L. and D. M.	43, 43A, 53, 55, 56, 57A, 67 and 68	Bright	6,400	593
Milne, L. and D. M.	1A, 2A, 3A, 7, 12, 14; Sec. 7	Porepunkah	8,300	595
Milne, O. J. and M. E.	109	Whorouly	14,700	589
Minney, F. J. and B.	Part 8; Sec. K	Murmungee	18,500	599
Moore, W. A. Pastoral Co. Pty. Ltd.	3B, 4, 4A; Sec. 7	Eurandelong	60,400	607
Moran, L. H.	2A, Part 2; 9 and adj. 9A; Sec. R	Freeburgh	4,000	609
Motta, N.	2, 7; Sec. 19	Edi	21,900	613
Mountain Creek Tobacco Co. Pty. Ltd.	13, 14, 15; Sec. 5	Wermatong	47,100	615
Munari, A. G. and B.	1D, 1E, Parts 1A1 and 1B1	Boorhaman	11,100	619
Muraca, G.	3, 4; Sec. 6A	Oxley	42,700	621
Muraca, G. and R.	1c, 1D, 1F; Sec. A, 99B	Oxley	41,900	623
Murtagh, A. H.	116, 25; Sec. 1A	Myrthee	4,000	625
Neal, C.	Parts 13 and 14; Sec. K	Murmungee	11,500	651
Neal, F. J. and F. A.	Parts 13 and 14; Sec. K	Murmungee	15,600	653
Nicoll, C. E.	63A, 63B	Whorouly	30,500	655
Notarianni, L.	Parts 1 and 1A; Sec. 17A	Wangaratta North	5,200	657
Orton, J. M.	C1-3, 7, 22, 22A, 23-26, 26A, 32-35 and A, B, C; Sec. 36	Murmungee	7,400	661
O'Sullivan, D. J.	2; Sec. 24	Barwidgee	21,100	663
O'Sullivan, J. and Partners	B7, B12; Sec. 24	Barwidgee	23,700	665
Ottrey, J.	8, 9, 10; Sec. M	Myrtleford	7,600	667
Paccagnan, B.	Part 4; Sec. 2	Whitfield South	10,500	681
Paccagnan, G. and F.	3, 6 and 4; Sec. 2	Whitfield South	8,100	683
Panlook Bros. Pty. Ltd.	B13B, B5, B5*, 14A, 3 of 30; Sec. 30	Barwidgee	29,200	685
Parmesan, G. and Rossaro, M.	Part 5; Sec. 11	Mullagong	42,400	689
Paola, G.	Parts 4A and 5	Oxley	24,900	687
Pavone, A. and Son	89-90; Sec. E	Patho	30,400	695
Pavone, J. and R.	86; Sec. E	Patho	31,800	697
Pavone, P. and T.	2, 2A, 2B, 2c, 11, 11A; Sec. 7	Dandongadale	27,000	700
Pavone, P. and T.	87, 88, 91; Sec. E	Patho	9,000	699
Perna, G., Mrs. (estate of)	Parts 40A and 42 and A1; Sec. P	Myrtleford	28,500	701
Perna, P.	3; Sec. 19	Oxley	15,100	703
Perri, M.	2 and 2c; Sec. 17A	Wangaratta North	27,700	705
Peruzzo, S. G.	Parts 24, 25, 26, 27, 28; Sec. 13; Part 2; Sec. 14	Wangaratta North	12,100	707
Petzke, G. W.	13 and 14; Sec. A	Dederang	18,500	709
Phillips, A.	Part 69c	Whorouly	5,000	711
Phillips, J. E. and R. C.	Part 69c	Whorouly	12,900	713
Phillips, W. J. and D. J.	Parts 72F and 72B	Whorouly	47,100	715
	15, Parts 16 and 17; Sec. K	Murmungee		
Pianegonda, A. and A.	3, 4, 10, 11, 12; Sec. 5	Bright	26,500	717
Piazza, D. and M.	2A; Sec. J; 1, 2 and 3; Sec. K	Myrtleford	32,500	719
Piazza, P.	Parts 3 and 4; Sec. O; adj. 3; Sec. K	Myrtleford	48,800	725
Pizzini, Alfonso, Maria and Rosa	Parts 4, 4c, 4d, 4E; Sec. 31; 11A; Sec. 30	Barwidgee	61,400	729

TOBACCO QUOTAS—continued.

Name of Quota Holder.	Description of Land to Which Quota Attaches.		Grower's Basic Quota.	Quota Number.
	Allotment, &c.	Parish.		
			lb.	
Pizzini, Arnaldo, Mary, Guido, Valerie and Roberto	Part 24; Sec. 1; Part 1; Sec. 1	Whitfield	116,200	727
Politini, S.	2; Sec. 22	Edi	23,000	733
Positti, J. A.	1, 1A, 2 and 2B; Sec. 6	Dandongadale	30,500	735
Power, H. A. and Son	2; Sec. A	Whorouly	21,200	737
Pretto, R. and D. J.	5A, 5B, 6A, 10 and 6; Sec. 6	Wandiligong	33,500	739
Rae, C.	Parts 69B and 69C	Whorouly	10,300	765
Rae, D. H.	69A and Part 69B; Sec. A	Whorouly	13,000	767
Rae, E. G. and A. E.	9B, C9A, C9B and C9; Sec. N	Murmungee	4,000	763
Raoss, M. and L.	A1; Section K	Murmungee	58,500	769
Rayner, W. G. and Sons Pty. Ltd.	10; Sec. 19	Myrtleford	33,100	773
Richards, K. J.	52 and 53; Sec. E	Patho	14,900	777
Richardson, A. and Co.	2B, 2C, 7B, Parts 7 and 2; Sec. 20	Barwidgee	93,100	779
Rigoni, A. and D.	Parts 7 and 10; Sec. 19	Mullindolingong	41,300	785
Rigoni, C. D. and A.	Parts 16, 17, 17A; Sec. D; Parts 8, 8A, 8B, Sec. 7	Patho	59,200	783
Rigoni, C. and S.	Parts 3A, 3B; Sec. K; Parts 4, 5; Sec. O	Myrtleford	19,600	781
Rigoni, D. N. and R. A.	12 and 13; Sec. 8	Turrumberry North	12,500	786
Rinaldi, G. and A.	1H and 1J; Sec. 7	Dandongadale	30,000	787
Rinaldi, G. and Son	Parts 3, 3A, 3C, 3B and 3D; Sec. 15	Barwidgee	4,000	789
Rinaldi, M. and E.	166B	Whorouly	77,900	791
Rinaldo, A.	31E, 31F, 31G and 31H	Whorouly	17,200	793
Roche, J. D. and C. M.	70A, 70B, 70C, Part 71N	Whorouly	42,000	795
Roso, S.	Part 2; Sec. 4	Eurandelong	22,900	803
Roso, S. and M.	20; Sec. 24	Myrtleford	16,700	805
Roso, M. and L. and Palezza Pty. Ltd.	165C	Whorouly	46,300	797
Rossato, S. and S.	Part 5; Sec. K	Myrtleford	8,700	809
Rotar, A. and Sacutelli, L., Cossignani, C. and L.	Part 165B	Whorouly	51,200	823
Ruaro, T. and G.	2A, 3A and 3B; Sec. K	Murmungee	70,400	811
Russo, G. and A.	77, 78 and 79	Freeburgh	8,000	813
Sacco, C. and D.	1, 2, 3, 4; Sec. H	Myrtleford	29,200	821
Salafia, V.	17; Sec. 30	Barwidgee	4,000	825
Salvaggio, S.	Part 7; Sec. 19	Edi	20,500	827
Santarossa, E.	9; Sec. 7	Gunbower	4,000	829
Sapuppo, M.	Part 7; Sec. 19	Edi	14,400	831
Sartori, A.	2D; Sec. 17A	Wangaratta North	4,600	833
Sartori, B.	14; Sec. A	Myrrhee	42,100	835
Scalzo, M. and S.	Parts 4 and 8; Sec. 4	Freeburgh	7,300	837
Scalzo, P. and Sons	Part 13A; Sec. 24	Barwidgee	13,800	839
Scalzo, R.	Parts 100, 100C, 114S, 101, 102, 102A and 102B	Oxley	12,100	840
Scalzo, S.	1, Part 3H; Sec. N	Myrtleford	34,300	841
Scarfo, B. F. and P.	23; Sec. 7	Patho	20,300	843
Selzer, W. R. and Son	3A, 6A, 7, 7F; Sec. 24	Myrtleford	47,200	845
Semmens, L. D.	A17	Everton	33,100	847
Sharp, J. R.	3 of 4; 1 and 2	Wermatong	80,600	851
Slaviero, R. and N.	19	Mullindolingong		
Smith, G. J. and M.	Parts 3B and 3C; Sec. 17	Eurandelong	26,000	857
Smith, J.	Parts 1, 17, 4B, 5, 6, 7, 7A; Sec. 19	Myrtleford	75,300	861
	15, 17, 3A, 3B; Sec. 17	Myrtleford	75,600	859
	Part 1; Sec. A	Eurandelong		
Smith, K. and M.	3, 9; Sec. A	Eurandelong	54,800	863
Smith, N. F. and G. F.	20A, Part 20D; Sec. D	Waaia	10,700	867
Spadoni Bros	13; Sec. A	Myrrhee	40,900	869
Spink, T. C.	32B, 32A, 32	Whorouly	6,800	871
Swinburne, I. A.	4A, 4B, 4C; Sec. 17	Eurandelong	36,400	873
Tasca, A.	Part 6	Oxley	18,000	881
Tiso, L. and G.	8 and 9; Sec. 2	Whitfield South	40,900	883
Todaro, B.	A, 11A, B, 11B; Sec. B	Patho	21,000	885
Todaro, D.	Part 2; Sec. 7	Gunbower	11,800	887
Tomasoni, V.	51A, 54A, 51C, Part 52A	Freeburgh	22,600	893
Tombolato, F.	Parts 15, 12, 28; Sec. 1	Whitfield	28,000	889
Tombolato, F. and E.	Parts 5A; Sec. 1	Whitfield	33,000	891
Toner, C. J.	1A, 2A, 1C, 1K, 1M and 1N; Sec. 4	Myrtleford	15,800	895
Toner, P. C.	4; Sec. 16	Mudgegonga	14,500	897
Toniazzo, F.	40B and Part 40A; Sec. P	Myrtleford	55,500	899
Tucci, P.	1 and 2; Sec. L; 5, 5A, 6, 7 and 9; Sec. H	Myrtleford	22,500	901
Tucci, T.	2; Sec. 14	Wangaratta North	4,500	902
Vaccaro, A. and M. G.	4, 6; Sec. A; 6F; Sec. 8	Carlisle	13,500	915
Vaccaro, V. and Nero, C. and T.	Parts 72D, 72C	Whorouly	47,600	911
Vaccaro, V. and P.	2; Sec. P, Part 1; Sec. Q	Myrtleford	69,200	913
Valentini, A.	1A and 1B	Towamba	18,500	917
Vazzoler, G. and G.	3; Sec. 11	Mullagong	21,000	919
Vescio, A. and V.	Part 6	Oxley	23,100	923
Veteri, L. and Son	C8; Sec. L	Murmungee	12,600	925
Victorian Tobacco Growers' Co-operative Society Ltd.	110B	Whorouly	33,000	927
Volpe, M.	Part 4; Sec. O	Myrtleford	24,300	929
Wales, L. R.	Part 32A; Sec. E	Patho	4,000	941
Walkear, E. H. and L. A.	7H; Sec. 25	Barwidgee	8,700	945
Walkear, J. L.	Part 34; Sec. P	Myrtleford	4,000	943
Walker, K. D. and Co.	19, adj. 16A; Sec. A	Barwidgee	16,600	947
Wallace, T. and N. J.	Part C5, C6 and C7; Sec. L	Murmungee	14,900	949
Ward, J. G. (estate of)	99C, 100A, 100B, 100C, 100D, 100H, 100I	Oxley	16,100	951
Webb, E. C. and M.	2 and 2A	Matong North	17,700	953
West, S. W. and H. J.	Part 7; Sec. 16	Edi	16,600	955

TOBACCO QUOTAS—continued.

Name of Quota Holder.	Description of Land to Which Quota Attaches.		Grower's Basic Quota.	Quota Number.
	Allotment, &c.	Parish.		
			lb.	
Weston, E. A.	6H	Barwidgee	26,600	957
Weston, P. G.	7; Sec. 27	Barwidgee	4,000	959
Williams, H. H.	A27A and A27B	Everton	10,400	963
Willoughby, W. J.	4; Sec. 16	Eurandelong	16,400	965
Wise Pastoral Co.	1, 2, 3, 4 and 7; Sec. H; Parts 12, 13; Sec. G.	Brimin	19,100	966
Witham, G. and N.	4, 6, 7 and Parts 1 and 5; Sec. M	Myrtleford	20,500	967
Wood, F. G. and C. A.	Part 18; Sec. A2	Myrtleford		
Woodward, C. F. and J. M.	Part 3 and 4	Oxley	27,500	969
Woolley, J. G.	9 and 9A; Sec. K	Murmungee	26,300	971
Zanotto, A. and G.	3 and 3B; Sec. 31	Barwidgee	47,200	973
Zinellu, G. and M.	Parts 6, 6A and 7A; Sec. K	Murmungee	16,000	991
Zinellu, G. and M.	Part 2	Mullindolungong	5,700	995
Zinellu, G. and M.	Parts 23B, 23C; Sec. 7	Dandongadale	25,300	993

NOTICE TO MARINERS.

[No. 14 of 1966.]

AUSTRALIA.—VICTORIA.

PORT PHILLIP—SOUTH CHANNEL.

Alteration in Light Buoy.

Former Notice.—No. 7 of 1959.

Position.—South Channel Pile Light. Lat. 38 deg. 19 min. 54 sec. S., Long. 144 deg. 51 min. 09 sec. E. (Approx.).

Position of Light Buoy.—091½ deg. distant 1.87 miles from the above position.

Details.—No. 15 (R) light buoy has been moved south-eastward 1.0 cables from its former position into 42 feet water. Other details remain unaltered.

Charts Affected.—B.A. 1171, 2747.

Publication.—Sailing Directions, Victoria, 1959, pages 230, 236, 695.

A. J. WAGGLEN,
Port Officer in Victoria.Ports and Harbors Branch,
Public Works Department,
Treasury-place, Melbourne, C.2,
30th November, 1966.

NOTICE TO MARINERS.

[No. 15 of 1966.]

AUSTRALIA.—VICTORIA.

THE following Notice to Mariners, which has been received from the Harbor Master, Geelong, is published for general information.

A. J. WAGGLEN,
Port Officer in Victoria.Public Works Department,
Ports and Harbors Branch,
Melbourne, C.2, 2nd December, 1966.

GEELONG HARBOR TRUST COMMISSIONERS.

PORT OF GEELONG.

- (1) Dredging operations in progress, junction of Wilson Spit and Point Richards Channel.
- (2) New channel beacons under construction, Wilson Spit Channel.
- (3) New Spoil Ground established.

Position.—Junction of Wilson Spit and Point Richards Channels.

Details (1).—Dredging operations have commenced to widen the junction of the above channels to the northward. The dredge will at all times be outside the northern side of the existing channel when dredging.

No. 91.—11031/66.—2

Remarks.—Small buoys exhibiting a fixed white light during the hours of darkness, will be moved within the area immediately northward of the existing channel to define dredging limits. These buoys have no significance for navigational purposes.

Caution.—When approaching and passing dredger all vessels must reduce speed to a minimum consistent with safe navigation.

Details (2).—Commencement of construction of new channel light beacons to replace existing Wilson Spit Channel light beacons will commence on or about 12th December, 1966.

The new light beacons will be constructed in the following positions:—

- (a) 011 deg. 58 min. 33.8 sec. distant 100 feet from existing No. 4.
- (b) 011 deg. 58 min. 33.8 sec. distant 100 feet from existing No. 6.
- (c) 011 deg. 58 min. 33.8 sec. distant 100 feet from existing No. 8.
- (d) 011 deg. 58 min. 33.8 sec. distant 100 feet from existing No. 10.
- (e) 011 deg. 58 min. 33.8 sec. distant 100 feet from existing No. 12.
- (f) 011 deg. 58 min. 33.8 sec. distant 100 feet from existing No. 14.

Structure.—Four pile beacons surmounted by battery house.

Remarks.—The new beacons will remain unlighted until further notice.

Position.—Bellarine triangulation beacon. Lat. 38 deg. 09 min. 46 sec. S., Long. 144 deg. 29 min. 56 sec. E. (Approximately).

Details (3).—Spoil from dredging will be deposited within the following area:—Commencing at a point 047 deg. 41 min. 45 sec. distant 5,884 feet from the above position; thence 360 deg. 00 min. 00 sec. for a distance of 2,000 feet; thence 090 deg. 00 min. 00 sec. for a distance of 8,000 feet; thence 180 deg. 00 min. 00 sec. for a distance of 2,000 feet; thence 270 deg. 00 min. 00 sec. for a distance of 8,000 feet.

Remarks.—To facilitate dumping at night, miniature light buoys will be established within the above spoil ground.

Character.—Quick flashing red every second.

Visibility.—One mile.

Elevation.—Five feet.

The light buoys will be established without further notice, and will be moved as required within the defined areas as circumstances dictate to concentrate spoil deposits.

Caution.—The miniature light buoys should in no way be regarded as aids to navigation.

Charts Affected.—Aus. 157 B.A. 2731.

Publications.—Sailing Directions, Victoria, 1959, pages 268, 278 and 297.

STATE RIVERS AND WATER SUPPLY COMMISSION.

IRRIGATION DISTRICTS—GENERAL RATES.

PURSUANT to the provisions of section 66 of the Water Act 1958 (as amended), notice is hereby given that:—

1. The State Rivers and Water Supply Commission has levied upon the occupiers or owners of all lands within the irrigation districts named in the Schedule hereto, a general rate in respect of the financial year ending 30th June, 1967, of 0.4 cents in the dollar of the unimproved capital value of such land, except that in any district the lands whereof have been arranged in divisions the general rate in respect of lands in the Second Division shall be one-half of the general rate for the district and the general rate in respect of lands in the Third Division shall be one-fourth of the general rate for the district and no rate shall be levied in respect of lands in the fourth Division; provided that the minimum amount of rate payable in respect of any lands in the first, second and third divisions shall be equivalent to the irrigation charge for the supply of 1 acre-foot, 1 half acre-foot and 1 quarter acre-foot respectively of water within the appropriate irrigation district.

2. The lands within each of the said irrigation districts have been arranged in divisions as shown by the numbers in the column designated "Rating Division—General Rate" incorporated in the register of lands for the appropriate irrigation district or irrigation area thereof (as the case may be) sealed by the Commission. A copy of the appropriate register of lands in respect of any land may be inspected during office hours at the Commission's head office at Armadale or at the place shown opposite the name of the appropriate irrigation district or irrigation area thereof (as the case may be) in column 3 of the Schedule hereto.

3. Such general rate in respect of any land shall be payable at the Commission's office at the place shown opposite the appropriate irrigation district or irrigation area thereof (as the case may be) in column 3 of the Schedule hereto.

4. Such general rate shall be payable on 16th December, 1966.

5. Interest will be chargeable as from the date such rates become payable on all rates not paid within five months.

SCHEDULE.

Name of Irrigation District or Irrigation Area Thereof. Column 1.	Date on which Register of Lands Sealed by the Commission. Column 2.	Places at which the rates shall be payable. Column 3.
Goulburn-Murray Irrigation District—		
Murray Valley Irrigation Area	4.8.66	Cobram
Shepparton Irrigation Area	24.8.66	Shepparton
Rodney Irrigation Area	30.8.66	Tatura
Tongala-Stanhope Irrigation Area	24.8.66	Tongala
Deakin Irrigation Area	4.8.66	
Rochester Irrigation Area	24.8.66	Rochester
Campaspe Irrigation Area	4.8.66	
Dingee Irrigation Area	4.8.66	
Calivil Irrigation Area	4.8.66	Pyramid Hill
Tragowel Plains Irrigation Area	4.8.66	
Boort Irrigation Area	4.8.66	Boort
Cohuna Irrigation Area	24.8.66	Cohuna
Kerang Irrigation Area	24.8.66	
Koondrook Irrigation Area	4.8.66	Kerang
Third Lake Irrigation Area	4.8.66	
Mystic Park Irrigation Area	4.8.66	
Fish Point Irrigation Area	4.8.66	Swan Hill
Swan Hill Irrigation Area	4.8.66	
Macalister Irrigation District—		
Central Gippsland Irrigation Area	10.10.66	Maffra
Maffra-Sale Irrigation Area	10.10.66	
Bacchus Marsh Irrigation District	30.8.66	Werribee
Werribee Irrigation District	4.8.66	

By Order of the Commission,

J. N. McAULEY,

Acting Secretary.

Melbourne, 28th November, 1966.

STATE RIVERS AND WATER SUPPLY COMMISSION.

GENERAL RATE.—CAMPASPE IRRIGATION DISTRICT.

PURSUANT to the provisions of section 66 of the Water Act 1958 (as amended), notice is hereby given that:—

1. The State Rivers and Water Supply Commission has levied the following general rate in respect of the financial year ending the 30th June, 1967, upon the occupiers or owners of all lands within the Campaspe Irrigation District:—

(1) A rate of 0.4 cents in the dollar of the unimproved capital value of all lands in the First Division, comprising all lands within the aforesaid district, excepting and excluding all lands set out and described hereunder comprised within the Second and Fourth Divisions.

(2) A rate of 0.2 cents in the dollar of the unimproved capital value of all lands in the Second Division, comprising the lands set out hereunder:—

Parish of Bonn.

Allotments 9, 10, 16 and 17.

Parish of Diggorra.

Allotments 89, 90, 91, 92, 93, 94, 95A, 98, 99, and 100 and the east and south-west parts of allotment 95.

Parish of Rochester.

Allotment 21.

2. Such general rate in respect of any land shall be payable at the Commission's Office at Rochester.

3. Such general rate shall be payable on 16th December, 1966.

4. Interest will be chargeable as from the date such rates become payable on all rates not paid within five months from the said date.

5. Lands in the Fourth Division, in respect of which no rate is levied shall comprise the lands set out hereunder:—

Parish of Bonn.

Allotments 7 and 8, and an area of 2 acres adjoining the north-eastern boundary of allotment 19, being the property of the Education Department.

Parish of Diggorra.

Allotments 52, 52A, 53, 54, 55, 56, 57, 58, 58A, 96, 97A, and 97B, the road between allotments 52 and 53, the north-west part of allotment 95, and a lane south of allotment 97B.

Parish of Nanneella.

The Rochester Cemetery situated south-west of allotment 107 and containing 5 acres.

Parish of Rochester.

Allotments 1, 2 and 3 and part of allotment 4 of no section, allotments 22, 23, 60, 68, 69, 70, 75, 76, 77, 78, 79, 80, 81, 82 and 83.

Parish of Rochester West.

Allotments E1, E2, 29B, 36, 37, 42A, 42B, 43, 44, 45, 59, 60, 61, 62, 70, 71, 72, 80, 81, 82A, 82B, 83, 89, 90, 91 and 94, allotment 9 of section B (Restdown Estate), allotments 1, 2, 3, 4, 5, 6, 7, 8, 9, 10, 11, 12, 13, 14, 15, 16, 17 and 18 in the Township on Restdown Estate, near Rochester.

By Order of the Commission,

J. N. McAULEY,

Acting Secretary.

Melbourne, 28th November, 1966.

STATE RIVERS AND WATER SUPPLY COMMISSION.

IRRIGATION DISTRICTS—GENERAL RATES.

PURSUANT to the provisions of section 66 of the *Water Act 1958* (as amended) notice is hereby given that:—

1. The State Rivers and Water Supply Commission has levied upon the occupiers or owners of all lands within the irrigation districts named in the Schedule hereto, a general rate in respect of the financial year ending 30th June, 1967, of 0.4 cents in the dollar of the unimproved capital value of such land, except that in any district the lands whereof have been arranged in divisions the general rate in respect of lands in the Second Division shall be one-half of the general rate for the district and the general rate in respect of lands in the Third Division shall be one-fourth of the general rate for the district and no rate shall be levied in respect of lands in the Fourth Division; provided that the minimum amount of rate payable in respect of any lands in the first, second and third divisions shall be equivalent to the irrigation charge for the supply

of 1 acre-foot, 1 half acre-foot and 1 quarter acre-foot respectively of water within the appropriate irrigation district.

2. The lands within the said irrigation districts have been arranged in divisions as shown by the numbers in the column designated "Rating Division—General Rate" incorporated in the register of lands for the said districts sealed by the Commission. A copy of the appropriate register of lands in respect of any land may be inspected during office hours at the Commission's head office at Armadale or at the place shown opposite the name of the appropriate irrigation district in column 3 of the Schedule hereto.

3. Such general rate in respect of any land shall be payable at the Commission's office at the place shown opposite the appropriate irrigation district in column 3 of the Schedule hereto.

4. Such general rate shall be payable on 16th December, 1966.

5. Interest will be chargeable as from the date such rates become payable on all rates not paid within five months.

SCHEDULE.

Name of Irrigation District. Column 1.	Date on which Register of Lands Sealed by the Commission. Column 2.	Places at which the rates shall be payable. Column 3.
Merbein Irrigation District	30th August, 1966	Merbein
Nyah Irrigation District	"	Nyah West
Red Cliffs Irrigation District	10th October, 1966	Red Cliffs
Robinvale Irrigation District	30th August, 1966	Robinvale
Tresco Irrigation District	"	Swan Hill

Melbourne, 28th November, 1966.

By Order of the Commission,

J. N. McAULEY,
Acting Secretary.

STATE RIVERS AND WATER SUPPLY COMMISSION.

IRRIGATION CHARGES—IRRIGATION DISTRICTS SUPPLIED BY PUMPING.

PURSUANT to the provisions of section 67 of the *Water Act 1958* (as amended) NOTICE IS HEREBY GIVEN THAT:—

1. Under the powers conferred by the Water Acts, the State Rivers and Water Supply Commission has made and levied upon the occupiers or owners of lands within the districts named in the Schedule hereto IRRIGATION CHARGES of the amounts shown in column 1 of the said Schedule opposite the names of the respective districts for each and every acre-foot of water apportioned to such lands as water rights.

2. Such Irrigation Charges are made and levied for the periods shown in column 2 of the said Schedule and shall be payable on the dates shown in column 3 and at the offices of the Commission at the places shown in column 4 thereof.

3. Interest will be chargeable as from the date such charges become payable on all charges not paid within five months from the said date.

SCHEDULE.

Name of Irrigation District. Column 1	Amount of Irrigation Charge for each and every acre-foot of water apportioned as Water Rights. Column 2	Period for which the Irrigation Charge is made. Column 2	Date on which Irrigation Charges shall be payable. Column 3	Places at which Irrigation Charges shall be payable. Column 4
	\$ c.			
Merbein Irrigation District	7.00	1st July, 1966 to 30th June, 1967	16th December, 1966	Merbein
Nyah Irrigation District	7.00	"	"	Nyah West
Red Cliffs Irrigation District	8.00	"	"	Red Cliffs
Robinvale Irrigation District	7.20	"	"	Robinvale
Tresco Irrigation District	7.00	15th August, 1966 to 30th April, 1967	"	Swan Hill

The foregoing notice was adopted by the State Rivers and Water Supply Commission on the 28th day of November, 1966, and the common seal of the said Commission was hereunto affixed the 28th day of November, 1966.

(SEAL)

A. L. TISDALL, Commissioner.
K. D. GREEN, Commissioner.

Approved by the Governor in Council, 6th December, 1966.—J. COLQUHOUN, Clerk of the Executive Council.

STATE RIVERS AND WATER SUPPLY COMMISSION.

IRRIGATION CHARGES—IRRIGATION DISTRICTS SUPPLIED BY GRAVITY.

PURSUANT to the provisions of section 67 of the Water Act 1958 (as amended), notice is hereby given that:—

1. Under the powers conferred by the Water Act, the State Rivers and Water Supply Commission has made and levied upon the occupiers or owners of lands within the districts named in the Schedule hereto irrigation charges of the amounts shown in column 1 of the said Schedule opposite the names of the respective districts for each and every acre-foot of water apportioned to such lands as water rights.

2. Such irrigation charges are made and levied for the periods shown in column 2 of the said Schedule and shall be payable on the dates shown in column 3 and at the offices of the Commission at the places shown in column 4 thereof.

3. Interest will be chargeable as from the date such charges become payable on all charges not paid within five months from the said date.

SCHEDULE.

Name of Irrigation District or Irrigation Area thereof.	Amount of Irrigation Charge for each and every acre-foot of water apportioned as Water Rights.	Period for which the Irrigation Charge is made.	Date on which Irrigation Charges shall be payable.	Places at which Irrigation Charges shall be payable.
	Column 1.	Column 2.	Column 3.	Column 4.
	\$ c			
Goulburn-Murray Irrigation District ..	2.00		16th December, 1966	
Murray Valley Irrigation Area ..	"	15th August, 1966 to 30th April, 1967	" "	Cobram
Shepparton Irrigation Area ..	"	1st September, 1966 to 15th May, 1967	" "	Shepparton
Rodney Irrigation Area ..	"	15th August, 1966 to 30th April, 1967	" "	Tatura
Tongala-Stanhope Irrigation Area ..	"	" "	" "	} Tongala
Deakin Irrigation Area ..	"	" "	" "	
Rochester Irrigation Area ..	"	" "	" "	} Rochester
Campaspe Irrigation Area ..	"	" "	" "	
Boort Irrigation Area ..	"	" "	" "	} Boort
Dingee Irrigation Area ..	"	" "	" "	
Calivil Irrigation Area ..	"	" "	" "	} Pyramid Hill
Tragowel Plains Irrigation Area ..	"	" "	" "	
Kerang Irrigation Area ..	"	" "	" "	} Kerang
Koondrook Irrigation Area ..	"	" "	" "	
Cohuna Irrigation Area ..	"	" "	" "	} Cohuna
Third Lake Irrigation Area ..	"	" "	" "	
Mystic Park Irrigation Area ..	"	" "	" "	} Kerang
Fish Point Irrigation Area ..	"	" "	" "	
Swan Hill Irrigation Area ..	"	" "	" "	} Swan Hill
Macalister Irrigation District ..	"	" "	" "	
Central Gippsland Irrigation Area ..	2.50	1st September, 1966 to 15th May, 1967	" "	} Maffra
Maffra-Sale Irrigation Area ..	2.50	" "	" "	
Bacchus Marsh Irrigation District ..	3.60	1st May, 1966 to 30th April, 1967	" "	} Werribee
Werribee Irrigation District ..	2.50	" "	" "	

The foregoing notice was adopted by the State Rivers and Water Supply Commission on the 28th day of November, 1966, and the common seal of the said Commission was hereunto affixed on the 28th day of November, 1966, in the presence of—

(SEAL)

A. L. TISDALL, Commissioner.

K. D. GREEN, Commissioner.

Approved by the Governor in Council, 6th December, 1966.—J. COLQUHOUN, Clerk of the Executive Council.

STATE RIVERS AND WATER SUPPLY COMMISSION.

BY-LAW No. 5545.

Interest on Unpaid Rates and Charges.

THE State Rivers and Water Supply Commission, in pursuance and exercise of the powers conferred by the Water Acts, doth hereby make the By-law following:—

All general rates and irrigation charges levied by the Commission in the year commencing 1st July, 1966, in respect of the Merbein, Nyah, Red Cliffs, Robinvale, Tresco, Goulburn-Murray, Macalister, Bacchus Marsh, Werribee and Campaspe Irrigation Districts shall bear interest at the rate of 6 per centum per annum from the date when such rates and charges become payable until the said rates are paid,

but interest shall not be payable in respect of any such rates if such rates are paid within five months after 16th December, 1966.

The foregoing By-law was made by the State Rivers and Water Supply Commission on the 28th day of November, 1966, and the common seal of the said Commission was hereunto affixed the 28th day of November, 1966, in the presence of—

(SEAL)

A. L. TISDALL, Commissioner.

K. D. GREEN, Commissioner.

Approved by the Governor in Council, 6th December, 1966.—J. COLQUHOUN, Clerk of the Executive Council.

STATE RIVERS AND WATER SUPPLY COMMISSION.

BY-LAW No. 5544

Drainage Rates.—Goulburn-Murray Irrigation District.

THE State Rivers and Water Supply Commission, in pursuance and exercise of the powers conferred by the Water Act, doth hereby make the By-law following:—

1. The following Drainage Rates for the drainage of land are hereby made and levied upon the occupiers or owners of all lands within the Goulburn-Murray Irrigation District and the Irrigation Areas thereof set out in the Schedule hereto:—

- (1) In respect of all lands in the First Drainage Rating Division being the lands against which the number 1 is shown in the column designated "Rating Division—Drainage Rate" (hereinafter called the "said column") incorporated in the Register of Lands for the appropriate Irrigation Area sealed by the Commission, a Drainage Rate of the amount in the dollar shown in column 1 of the said Schedule of the unimproved capital value of all such lands, provided that the maximum amount of rate shall not exceed Three dollars sixty cents per acre over the gross area of any tenement in such division.
- (2) In respect of all lands in the Second Drainage Rating Division (being the lands against which the number 2 is shown in the said column), a Drainage Rate of the amount in the dollar shown in column 2 of the said Schedule of the unimproved capital value of all such lands, provided that the maximum amount of rate shall not exceed Two dollars seventy cents per acre over the gross area of any tenement in such division.

- (3) In respect of all lands in the Third Drainage Rating Division (being the lands against which the number 3 is shown in the said column), a Drainage Rate of the amount in the dollar shown in column 3 of the said Schedule of the unimproved capital value of all such lands, provided that the maximum amount of rate shall not exceed One dollar eighty cents per acre over the gross area of any tenement in such division.

- (4) In respect of all lands in the Fourth Drainage Rating Division (being the lands against which the number 4 is shown in the said column), a Drainage Rate of the amount in the dollar shown in column 4 of the said Schedule of the unimproved capital value of all such lands, provided that the maximum amount of rate shall not exceed Ninety cents per acre over the gross area of any tenement in such division.

Provided that in respect of the lands in the Fifth Drainage Rating Division (being the lands against which the number 5 is shown in the said column and all lands within any urban district) no Rate is made or levied.

2. Such Drainage Rates are made and levied for the year ending 30th June, 1967, and shall be payable on 16th December, 1966, at the offices of the Commission at the places named in column 6 of the said Schedule opposite the names of the respective Irrigation Areas.

3. Interest will be chargeable as from the date such Rates become payable on all Rates not paid within five months from the said date.

4. For making and levying such Drainage Rates the unimproved capital valuations made in accordance with the provisions of the Water Act or Local Government Act and adopted by the said Commission on the 28th day of November, 1966, shall be deemed and taken to be the rateable value of such lands, subject to the *Water (Irrigation Districts) Act 1959*.

SCHEDULE.

Name of Irrigation District and Irrigation Areas thereof.	Amount of Rates in the \$ of the Unimproved Capital Values of the Lands in such Districts.				Date on which Register of Lands Sealed by the Commission.	Places at which Rates shall be Payable.
	1st Division.	2nd Division.	3rd Division.	4th Division.		
	Column 1.	Column 2.	Column 3.	Column 4.	Column 5.	Column 6.
	cents.	cents.	cents.	cents.		
Goulburn-Murray Irrigation District—	1.5	1.125	0.75	0.375		
Murray Valley Irrigation Area	4.8.66	Cobram
Shepparton Irrigation Area	24.8.66	Shepparton
Rodney Irrigation Area	30.8.66	Tatura
Tongala-Stanhope Irrigation Area	24.8.66	Tongala
Deakin Irrigation Area	4.8.66	Rochester
Rochester Irrigation Area	24.8.66	
Campaspe Irrigation Area	4.8.66	
Dingee Irrigation Area	"	Pyramid Hill
Calivil Irrigation Area	"	
Tragowel Plains Irrigation Area	"	
Boort Irrigation Area	"	Boort
Cohuna Irrigation Area	24.8.66	Cohuna
Kerang Irrigation Area	"	Kerang
Koondrook Irrigation Area	4.8.66	
Third Lake Irrigation Area	"	
Mystic Park Irrigation Area	"	Swan Hill
Fish Point Irrigation Area	"	
Swan Hill Irrigation Area	"	

The foregoing By-law was made by the State Rivers and Water Supply Commission on the 28th day of November, 1966, and the common seal of the said Commission was hereunto affixed the 28th day of November, 1966, in the presence of—

(SEAL)

A. L. TISDALL, Commissioner.
K. D. GREEN, Commissioner.

STATE RIVERS AND WATER SUPPLY COMMISSION.

BY-LAW No. 5542.

Drainage Rates.—Irrigation Districts.

THE State Rivers and Water Supply Commission, in pursuance and exercise of the powers conferred by the Water Acts, doth hereby make the By-law following:—

1. The following Drainage Rates for the drainage of land are hereby made and levied upon the occupiers or owners of all lands within the Irrigation Districts set out in the Schedule hereto:—

- (1) In respect of all lands in the First Drainage Rating Division (being the lands against which the number 1 is shown in the column designated "Rating Division—Drainage Rate" (hereinafter called the "said column") incorporated in the Register of Lands for the appropriate Irrigation District sealed by the Commission); a Drainage Rate of the amount in the dollar shown in column 1 of the said Schedule of the unimproved capital value of all such lands.
- (2) In respect of all lands in the Second Drainage Rating Division (being the lands against which the number 2 is shown in the said column), a Drainage Rate of the amount in the dollar shown in column 2 of the said Schedule of the unimproved capital value of all such lands.
- (3) In respect of all lands in the Third Drainage Rating Division (being the lands against which the number 3 is shown in the said column), a

Drainage Rate of the amount in the dollar shown in column 3 of the said Schedule of the unimproved capital value of all such lands.

- (4) In respect of all lands in the Fourth Drainage Rating Division (being the lands against which the number 4 is shown in the said column), a Drainage Rate of the amount in the dollar shown in column 4 of the said Schedule of the unimproved capital value of all such lands.

Provided that in respect of the lands in the Fifth Drainage Rating Division (being the lands against which the number 5 is shown in the said column and all lands within any urban district) no Rate is made or levied.

2. Such Drainage Rates are made and levied for the year ending 30th June, 1967, and shall be payable on 16th December, 1966, at the offices of the Commission at the places named in column 6 of the said Schedule opposite the names of the respective Irrigation Districts.

3. Interest will be chargeable as from the date such Rates become payable on all Rates not paid within five months from the said date.

4. For making and levying such Drainage Rates the unimproved capital valuations made in accordance with the provisions of the Water Act or Local Government Act and adopted by the said Commission on the 28th day of November, 1966, shall be deemed and taken to be the rateable value of such lands, subject to the *Water (Irrigation Districts) Act 1959*.

SCHEDULE.

Name of Irrigation District.	Amount of Rates in the \$ of the Unimproved Capital Values of the Lands in such Districts.				Date on which Register of Lands Sealed by the Commission.	Places at which Rates shall be Payable.
	1st Division.	2nd Division.	3rd Division.	4th Division.		
	Column 1.	Column 2.	Column 3.	Column 4.	Column 5.	Column 6.
	cents.	cents.	cents.	cents.		
Merbein Irrigation District	2.5	1.875	1.25	0.625	30. 8.66	Merbein
Nyah Irrigation District	3.8	2.85	1.9	0.95	"	Nyah West
Red Cliffs Irrigation District	2.6	1.95	1.3	0.65	10. 10.66	Red Cliffs
Robinvale Irrigation District	1.6	1.2	0.8	0.4	30. 8.66	Robinvale
Tresco Irrigation District	4.0	3.0	2.0	1.0	"	Swan Hill

The foregoing By-law was made by the State Rivers and Water Supply Commission on the 28th day of November, 1966, and the common seal of the said Commission was hereunto affixed the 28th day of November, 1966, in the presence of—

(SEAL)

A. L. TISDALL, Commissioner.

K. D. GREEN, Commissioner.

Approved by the Governor in Council, 6th December, 1966.—J. COLQUHOUN, Clerk of the Executive Council.

STATE RIVERS AND WATER SUPPLY COMMISSION.

BY-LAW No. 5543.

Drainage Rates.—Irrigation Districts.

THE State Rivers and Water Supply Commission, in pursuance and exercise of the powers conferred by the Water Act, doth hereby make the By-law following:—

1. The following Drainage Rates for the drainage of land are hereby made and levied upon the occupiers or owners of all lands within the Irrigation Districts set out in the Schedule hereto:—

- (1) In respect of all lands in the First Drainage Rating Division (being the lands against which the number 1 is shown in the column designated "Rating Division—Drainage Rate" (hereinafter called the "said column") incorporated in the Register of Lands for the appropriate Irrigation District or Irrigation Area thereof (as the case may be) sealed by the Commission, a Drainage Rate of the amount in the dollar shown in column 1 of the said Schedule of the unimproved capital value of all such lands.
- (2) In respect of all lands in the Second Drainage Rating Division (being the lands against which the number 2 is shown in the said column), a Drainage Rate of the amount in the dollar shown in column 2 of the said Schedule of the unimproved capital value of all such lands.
- (3) In respect of all lands in the Third Drainage Rating Division (being the lands against which the number 3 is shown in the said column), a

Drainage Rate of the amount in the dollar shown in column 3 of the said Schedule of the unimproved capital value of all such lands.

- (4) In respect of all lands in the Fourth Drainage Rating Division (being the lands against which the number 4 is shown in the said column), a Drainage Rate of the amount in the dollar shown in column 4 of the said Schedule of the unimproved capital value of all such lands.

Provided that in respect of the lands in the Fifth Drainage Rating Division (being the lands against which the number 5 is shown in the said column and all lands within any urban district) no Rate is made or levied.

2. Such Drainage Rates are made and levied for the year ending 30th June, 1967, and shall be payable on 16th December, 1966, at the offices of the Commission at the places named in column 6 of the said Schedule opposite the names of the respective Irrigation Districts or Irrigation Areas thereof (as the case may be).

3. Interest will be chargeable as from the date such Rates become payable on all Rates not paid within five months from the said date.

4. For making and levying such Drainage Rates the unimproved capital valuations made in accordance with the provisions of the Water Act or Local Government Act and adopted by the said Commission on the 28th day of November, 1966, shall be deemed and taken to be the rateable value of such lands, subject to the *Water (Irrigation Districts) Act 1959*.

SCHEDULE.

Name of Irrigation District or Irrigation Area thereof.	Amount of Rates in the \$ of the Unimproved Capital Values of the Lands in such Districts.				Date on which Register of Lands Sealed by the Commission.	Places at which Rates shall be Payable.
	1st Division.	2nd Division.	3rd Division.	4th Division.		
	Column 1.	Column 2.	Column 3.	Column 4.	Column 5.	Column 6.
	cents.	cents.	cents.	cents.		
Macalister Irrigation District—	0.6	0.45	0.3	0.15	10.10.66	} Maffra Werribee
Central Gippsland Irrigation Area	
Maffra-Sale Irrigation Area	
Werribee Irrigation District	0.24	0.18	0.12	0.06	4.8.66	

The foregoing By-law was made by the State Rivers and Water Supply Commission on the 28th day of November, 1966, and the common seal of the said Commission was hereunto affixed on the 28th day of November, 1966, in the presence of—

(SEAL)

A. L. TISDALL, Commissioner.
K. D. GREEN, Commissioner.

Approved by the Governor in Council, 6th December, 1966.—J. COLQUHOUN, Clerk of the Executive Council.

THE BALLARAT WATER COMMISSIONERS.

RATING BY-LAW FOR YEAR 1967.

No. 70.

THE Ballarat Water Commissioners, in pursuance and exercise of the powers conferred by the Water Acts, doth hereby make a rate for the supply of water for domestic purposes of 3.2 cents in the dollar of the annual municipal valuation of lands and tenements liable to be rated within the Ballarat Water Supply District.

Provided that in no case shall the amount of water rate payable annually be less than Four dollars in respect of any rateable property.

Such rates are made and shall be levied upon the occupiers or owners of the said lands and tenements for the year commencing the First day of January, 1967 and shall be payable on the Thirty-first day of March, 1967, at the office of The Ballarat Water Commissioners.

The maximum quantity of water to be supplied in any one year without further charge to any property rated by the Commissioners is hereby fixed at the quantity which, at a charge of Fourteen cents per 1,000 gallons, would produce an amount equal to the amount of the rate levied on such property for the said year.

The charge for water supplied by measure to any property rated by the Commissioners in excess of such maximum quantity, computed as in the last preceding clause, is hereby fixed at Fourteen cents per 1,000 gallons.

The charge for water supplied by measure shall be payable, on demand, at the office of the Commissioners.

Passed this Seventeenth day of November, 1966.

(SEAL) ARTHUR W. NICHOLSON, Chairman.
WILLIAM E. ROFF, Commissioner.
CHAS. H. CLAMP, Secretary.

Approved, 28th November, 1966.—T. A. DARCY, Minister of Water Supply.

THE BALLARAT WATER COMMISSIONERS.

AUTHORITY TO OBTAIN BANK OVERDRAFT.

THE Approval of the Governor in Council is required for The Ballarat Water Commissioners to obtain in pursuance of the provisions of section 286 of the Water Act 1958 (No. 6413) an advance or advances during the year 1967 from the Commonwealth Bank of Australia, Ballarat, by overdraft of the Commissioners' current account thereat, such overdraft not to exceed at any one time the sum of Thirty thousand dollars (\$30,000).

Approved, 6th December, 1966.—J. COLQUHOUN, Clerk of the Executive Council.

RUSHWORTH WATERWORKS TRUST.

AUTHORITY TO OBTAIN BANK OVERDRAFT.

THE Authority of the Governor in Council is required for the Rushworth Waterworks Trust to obtain in pursuance of the provisions of section 286 of the Water Act 1958 (No. 6413) an advance or advances during the year 1967, from the Commercial Banking Company of Sydney Limited, Rushworth, by overdraft of the Trust's current account thereat, such overdraft not to exceed at any one time the sum of Three thousand dollars (\$3,000).

Approved, 6th December, 1966.—J. COLQUHOUN, Clerk of the Executive Council.

SMYTHESDALE-SCARSDALE WATERWORKS TRUST.

FIXING THE LIMIT OF A BANK OVERDRAFT.

THE Authority of the Governor in Council is required in pursuance of the provisions of section 288 of the Water Act 1958 (No. 6413) fixing the limit of the overdraft to be obtained by the Smythesdale-Scarsdale Waterworks Trust from the Bank of New South Wales, Linton, at an amount not to exceed at any one time the sum of One thousand dollars (\$1,000).

Approved, 6th December, 1966.—J. COLQUHOUN, Clerk of the Executive Council.

KATAMATITE WATERWORKS TRUST.

RATING BY-LAW FOR THE YEAR 1966-67.

THE Katamatite Waterworks Trust, in pursuance and exercise of the powers conferred by the Water Acts, doth hereby make a rate for the supply of water for domestic purposes, of sixteen cents in the dollar, on the annual municipal valuation of lands and tenements liable to be rated within the Katamatite Urban District.

Provided that in no case shall the amount of rate payable in respect of any tenement (other than land on which there is no building) be less than Ten dollars; and in respect of land on which there is no building less than Four dollars.

Such rates are made and shall be levied upon the occupiers or owners of the said lands and tenements, for the period of 1st day of October, 1966, to 30th day of September, 1967, and shall be payable on the 10th day of April, 1967, at the office of the Trust, care of the Shire Offices, Cobram.

For every water trough, a minimum sum of Four dollars per annum shall be charged.

The aforesaid charges shall be payable on demand.

Passed this 17th day of November, 1966.

The seal of the Trust was hereto affixed this 17th day of November, 1966, in the presence of—

(SEAL) JOHN PENDLEBURY, Chairman.
JOSEPH O'KANE, Commissioner.
RONALD T. CUTTS, Secretary.

Approved, 28th November, 1966.—T. A. DARCY, Minister of Water Supply.

GOORNONG WATERWORKS TRUST.

RATING BY-LAW FOR THE YEAR, 1ST OCTOBER, 1966, TO 30TH SEPTEMBER, 1967.

THE Goornong Waterworks Trust, in pursuance and exercise of the powers conferred by the Water Act, doth hereby make a rate for the supply of water for domestic purposes of 12½ cents in the dollar of the annual municipal valuations of lands and tenements to be rated within the Goornong Urban District.

Provided that in no case shall the amount payable per annum in respect of any tenement (other than land upon which there is no buildings) be less than Seventeen dollars sixty cents, and in respect to any land upon which there is no buildings be less than eight dollars.

Such rates are and shall be levied upon the occupiers or owners of the said land and tenements for the period commencing the 1st day of October, 1966, ending the 30th day of September, 1967, and shall be payable on the 6th day of December, 1966.

The maximum quantity of water to be supplied in any one year without further charge to any property rated by the Trust is hereby fixed at the quantity which at the charge of 40 cents per 1,000 gallons would produce an amount equal to the amount of rate levied on such property for the said year.

The charge for water supplied by measure to any property rated by the Trust in excess of such maximum quantity computed as in the preceding paragraph is hereby fixed at 20 cents per 1,000 gallons and the charge for such water supplied by measure shall be payable on demand at the office of the Trust.

The charge for water supplied from the Trust's Stand-pipe shall be at the rate of One dollar per 1,000 gallons with a minimum charge of 50 cents payment in advance.

The charge for water supplied outside the Urban District shall be by agreement.

Passed by the Commissioners of the Trust this 18th day of November, 1966.

(SEAL) HARRY R. BREWER, Chairman.
J. T. ROBERTSON, Secretary.
W. F. GEE, Commissioner.

Approved, 28th November, 1966.—T. A. DARCY, Minister of Water Supply.

EUROA WATERWORKS TRUST.

RATING BY-LAW FOR THE YEAR 1967.

THE Euroa Waterworks Trust, in pursuance and exercise of the powers conferred by the Water Act, doth hereby make a rate for the supply of water for domestic purposes of four cents in the dollar of the annual municipal valuation of lands and tenements liable to be rated within the Euroa Urban District.

Provided that in no case shall the amount of rate payable per annum in respect of any tenement (other than land on which there is no building) be less than ten dollars, and in respect of land on which there is no building, less than six dollars.

For every water trough a minimum sum of six dollars per annum shall be charged.

Such rates are made and shall be levied upon occupier or owner of the said lands and tenements for the year commencing 1st January, 1967, and shall be payable on the 15th day of February, 1967, at the office of the said Trust.

The maximum quantity of water to be supplied in any one year without further charge to any property rated by the Trust, is hereby fixed at the quantity which at a charge of fifteen cents per 1,000 gallons, would produce an amount equal to the amount of rate levied on such property for the said year.

The charge for water supplied by measure to any property rated by the Trust, in excess of such maximum quantity, computed as in the last preceding clause, is hereby fixed at fifteen cents per 1,000 gallons.

The charge for water supplied by measure to any property not rated by the Trust is hereby fixed at fifteen cents per 1,000 gallons.

The charge for water supplied by measure shall be payable, on demand, at the office of the Trust.

Passed this 1st day of November, 1966.

(SEAL) B. A. BURTON, Chairman.
HENRY J. KING, Secretary.

Approved, 28th November, 1966.—T. A. DARCY, Minister of Water Supply.

LISMORE WATERWORKS TRUST.

RATING BY-LAW FOR THE YEAR 1967.

THE Lismore Waterworks Trust, in pursuance and exercise of the powers conferred by the Water Act, doth hereby make a rate for the supply of water for domestic purposes of Three shillings and six pence in the £1 (17.5 cents in the dollar) of the annual municipal valuation of lands and tenements liable to be rated within the Lismore Urban District.

Provided that in no case shall the amount of rate payable per annum in respect of any tenement (other than land on which there is no building), be less than Six pounds fifteen shillings (£6 15s.) (13 dollars 50 cents), and in respect of any land on which there is no building less than Two pounds (£2) (4 dollars).

Such rates are made and shall be levied upon the occupiers or owners of the said lands and tenements for the year commencing the 1st January, 1967, and shall be payable on the 1st day of March, 1967, at the office of the said Trust.

The maximum quantity of water to be supplied in any one year without charge to any property rated by the Trust is hereby fixed at the quantity which, at a charge of Three shillings and six pence (35 cents) per 1,000 gallons, would produce an amount equal to the amount of rate levied on such property for the said year.

The charge for water supplied by measure to any property rated by the Trust in excess of the maximum quantity computed as in the last preceding clause, is hereby fixed at Three shillings and six pence (35 cents) per 1,000 gallons.

The charge for water supplied by measure shall be payable on demand, at the office of the Trust.

Passed this 17th day of November, 1966.

(SEAL) J. W. BAIRD, Chairman.
ANNIE M. SMITH, Secretary.

Approved, 28th November, 1966.—T. A. DARCY, Minister of Water Supply.

MINERS REST WATERWORKS TRUST.

RATING BY-LAW FOR YEAR 1966-1967.

THE Miners Rest Waterworks Trust in pursuance and exercise of its powers conferred by the Water Act, doth hereby make a rate for the supply of water for domestic purposes of Ten cents in the dollar on the nett annual valuation of lands and tenements liable to be rated within the Miners Rest Urban District.

Provided that in no case shall the amount of the rate payable in respect of any tenement (other than the land on which there is no building) be less than Thirteen dollars fifty cents, and in respect of any land where there is no building, less than Four dollars.

Such rates are made and shall be levied upon the occupiers or owners of the said lands and tenements for the year commencing on the 1st day of October, 1966, and shall be due and payable on the 10th December, 1966, at the office of the said Trust.

The maximum quantity of water to be supplied in any one year without further charge to any property rated by the Trust is hereby fixed at the quantity which, at a charge of Twenty-five cents per 1,000 gallons, would produce an amount equal to the amount of the rate levied on such property for the said year.

The charge for water supplied by measure to any property rated by the Trust in excess of such maximum quantity, computed as in the last preceding clause, is hereby fixed at Twenty-five cents per 1,000 gallons.

The charge for water supplied by measures shall be payable, on demand, at the office of the Trust.

Such person, or persons as the Trust may appoint for the purpose, are hereby authorized to demand, receive, collect and recover the said rates and charges.

Passed this 17th day of November, 1966.

(SEAL) W. MACG. TROUP, Chairman.
JAMES M. DAVEY, Commissioner.
N. S. LYTTLE, Commissioner.
JAMES H. MITCHELL, Secretary.

Approved, 28th November, 1966.—T. A. DARCY, Minister of Water Supply.

SHIRE OF CRESWICK.—SPRING HILL WATER SUPPLY DISTRICT.

RATING BY-LAW FOR THE YEAR ENDING 30TH SEPTEMBER, 1967.

THE Council of the Shire of Creswick, in pursuance and exercise of the powers conferred by the Water Act, doth hereby make a rate for the supply of water for domestic purposes of eleven cents in the dollar on the annual municipal valuation of lands and tenements liable to be rated within the Spring Hill Water Supply District in the Shire of Creswick.

Provided that in no case shall the amount of the rate payable in respect of any tenement (other than land on which there is no building) be less than Twenty-four dollars and in respect of any land on which there is no building, less than Eight dollars.

Such rates are made and levied upon the occupiers or owners of the said lands and tenements for the year commencing 1st October, 1966, and shall be payable on 14th December, 1966, at the office of the Council.

The maximum quantity of water to be supplied without further charge to any property rated by the Authority is hereby fixed at the quantity which, at a charge of Thirty-three cents per 1,000 gallons would produce an amount equal to the amount of the rate levied on such property for the said year.

The charge for water supplied by measure to any property not rated by the Authority in excess of such maximum quantity, computed as in the last preceding clause, is hereby fixed at Thirty-three cents per 1,000 gallons, except in the case of industries and sporting bodies, to which the charge shall be Ten cents per 1,000 gallons.

The charge for water supplied by measure to any property not rated by the Authority is hereby fixed at Thirty-three cents per 1,000 gallons, and the minimum quantity of water to be charged for in cases where water is so supplied is hereby fixed at 10,000 gallons.

The charge for water supplied by measure shall be payable, on demand, at the office of the Council.

Passed by the Council of the Shire of Creswick, on 14th day of November, 1966.

The common seal of the President, Councillors and Ratepayers of the Shire of Creswick was affixed hereto, in the presence of—

(SEAL) JOHN F. SEWELL, President.
H. R. RYALL, Councillor.
P. NOLAN, Shire Secretary.

Approved, 28th November, 1966.—T. A. DARCY, Minister of Water Supply.

MOE SEWERAGE AUTHORITY.

AUTHORITY TO OBTAIN BANK OVERDRAFT.

THE Authority of the Governor in Council is required for the Moe Sewerage Authority to obtain in pursuance of the provisions of section 78 of the *Sewerage Districts Act 1958* (No. 6368) an advance or advances from the National Bank of Australasia Limited, Moe, by overdraft of the Authority's current account thereat, such overdraft not to exceed at any one time the sum of Twenty thousand dollars (\$20,000).

Approved, 6th December, 1966.—J. COLQUHOUN, Clerk of the Executive Council.

CITY OF WARRNAMBOOL.

RATING BY-LAW FOR THE YEAR ENDING 1966-67 (BY-LAW No. 82).

THE Municipal Council of the City of Warrnambool, in pursuance and exercise of the powers conferred by the Water Acts, doth make a rate for the supply of water for domestic purposes of 6.25 cents in the Dollar on the net annual valuation of lands and tenements liable to be rated within the Warrnambool Water Supply District.

Provided that in no case shall the amount of the rate payable per annum in respect of any tenement (other than land on which there is no building) be less than Ten Dollars and in respect of any land on which there is no building less than Six Dollars.

Such rates are made and shall be levied upon the occupiers or owners of the said lands and tenements for the year commencing on the 1st day of October, 1966, and shall be payable on the 10th day of December, 1966, at the office of the said local governing body, Municipal Chambers, Warrnambool.

The maximum quantity of water to be supplied in any one year without further charge to any property rated by the Council is hereby fixed at the quantity which, at a charge of Thirty Three Cents per 1,000 gallons, would produce an amount equal to the amount of the rate levied on such property for the said year.

The charge for water supplied by measure to any property rated by the Council in excess of such maximum quantity, computed as in the last preceding clause, is hereby fixed at Thirty Three Cents per 1,000 gallons.

The charge for water supplied by measure to any property not rated by the Council is hereby fixed at Thirty Cents per 1,000 gallons and the minimum quantity of water to be charged in cases where water is so supplied is hereby fixed at 30,000 gallons.

Such person or persons as the Council may appoint from time to time for the purpose shall be authorized to demand, receive and collect the said rates and charges.

The foregoing was made and adopted by the Municipal Council of the City of Warrnambool on the 15th day of November, 1966, and the common seal of the City of Warrnambool was hereto affixed, by order of the said Council, in the presence of—

(SEAL) H. I. STEPHENSON, Mayor.
B. R. ROGERS, Councillor.
E. P. GIBBONS, Councillor.
K. L. ARNEL, Town Clerk.

Approved, 28th November, 1966.—T. A. DARCY, Minister of Water Supply.

SHIRE OF CRESWICK.

SMEATON WATER SUPPLY DISTRICT.

Rating By-Law for the Year Ending 30th September, 1967.

THE Council of the Shire of Creswick, in pursuance the exercise of the powers conferred by the Water Act doth hereby make a rate for the supply of water for domestic purposes of seventeen cents in the dollar on the annual municipal valuation of lands and tenements liable to be rated within the Smeaton Water Supply District in the Shire of Creswick.

Provided that in no case shall the amount of the rate payable in respect of any tenement (other than land on which there is no building) be less than fifteen dollars, and in respect of any land on which there is no building, less than four dollars.

Such rates are made and levied upon the occupiers or owners of the said lands and tenements for the year commencing 1st October, 1966, and shall be payable on 14th December, 1966, at the office of the Council.

The maximum quantity of water to be supplied without further charge to any property rated by the Authority is hereby fixed at the quantity which, at a charge of thirty-three cents per 1,000 gallons would produce an amount equal to the amount of the rate levied on such property for the said year.

The charge for water supplied by measure to any property rated by the Authority in excess of such maximum quantity, computed as in the last preceding clause, is hereby fixed at thirty-three cents per 1,000 gallons except in the case of industries and sporting bodies, to which the charge shall be ten cents per 1,000 gallons.

The charge for water supplied by measure to any property not rated by the Authority is hereby fixed at thirty-three cents per 1,000 gallons, and the minimum quantity of water to be charged for in cases where water is so supplied is hereby fixed at 10,000 gallons.

The charge for water supplied by measure shall be payable on demand, at the office of the Council.

Passed by the Council of the Shire of Creswick, on 14th day of November, 1966.

The common seal of the President, Councillors and Ratepayers of the Shire of Creswick was affixed hereto, in the presence of—

(SEAL) JOHN F. SEWELL, President.
H. R. RYALL, Councillor.
P. NOLAN, Shire Secretary.

Approved, 28th November, 1966.—T. A. DARCY, Minister of Water Supply.

SHIRE OF CRESWICK.

BOROUGH RIDING WATER SUPPLY DISTRICT.

Rating By-Law for the Year Ending 30th September, 1967.

THE Council of the Shire of Creswick, in pursuance of the exercise of the powers conferred by the Water Act doth hereby make a rate for the supply of water for domestic purposes of three cents in the dollar on the annual municipal valuation of lands and tenements liable to be rated within the Borough Riding of the Shire of Creswick Water Supply District.

Provided that in no case shall the amount of the rate payable in respect of any tenement (other than land on which there is no building) be less than nine dollars and in respect of any land on which there is no building, less than nine dollars.

Such rates are made and shall be levied upon the occupiers or owners of the said lands and tenements for the year commencing 1st October, 1966, and shall be payable on the 14th December, 1966, at the office of the Council.

The maximum quantity of water to be supplied in any one year without further charge to any property rated by the Authority is hereby fixed at the quantity which, at a charge of fifteen cents per 1,000 gallons, would produce an amount equal to the amount of the rate levied on such property for the said year.

The charge for water supplied by measure to any property rated by the Authority in excess of such maximum quantity, computed as in the last preceding clause, is hereby fixed at twenty cents per 1,000 gallons except in the case of industries and sporting bodies, to which the charge shall be 10 cents per 1,000 gallons.

The charge for water supplied by measure to any property not rated by the Authority is hereby fixed at 20 cents per 1,000 gallons, and the minimum quantity of water to be charged for in cases where water is so supplied is hereby fixed at 50,000 gallons.

The charge for water supplied by measure shall be payable on demand, at the office of the Council.

The charge for water supplied at stand pipes shall be 10 cents per load of 180 gallons.

Passed by the Council of the Shire of Creswick, on the 14th day of November, 1966.

The common seal of the President, Councillors and Ratepayers of the Shire of Creswick was affixed hereto, in the presence of—

(SEAL) JOHN F. SEWELL, President.
H. R. RYALL, Councillor.
P. NOLAN, Shire Secretary.

Approved, 28th November, 1966.—T. A. DARCY, Minister of Water Supply.

PUBLIC TRUSTEE ACT 1958 (No. 6350).—SECTION 17.

I HEREBY give notice that on the 6th November, 1966, the Public Trustee filed elections to administer the following deceased persons' estates in accordance with section 17 of the Public Trustee Act 1958:—

TODEK, CYRIL, late of Caveat, via Seymour, steward, died 12th March, 1966.

I HEREBY give notice that on the 16th November, 1966, the Public Trustee filed elections to administer the following deceased persons' estates in accordance with section 17 of the Public Trustee Act 1958:—

HARTLEY, DAVID GEORGE, late of 462 Little Lonsdale-street, Melbourne, cleaner, died 13th August, 1966.

HING, PAUL, late of 42 Geelong-road, Ballarat, pensioner, died 28th August, 1966.

MARSDEN, ISALE WINIFRED, also known as Isale Winifred Tennant, late of 52 Barkly-street, St. Kilda, widow, died 10th July, 1966.

MIDGLEY, WILLIAM, late of 17 Robe-street, St. Kilda, truck driver, died 11th April, 1966.

TALMAGE, WILLIAM HENRY, also known as William Henry George Talmage, late of 1 Glenora-avenue, East Coburg, upholsterer, died 16th July, 1966.

WHYTE, DAVID, formerly of 263 Rathdown-street, Carlton, but late of 71 Blessington-street, St. Kilda, textile worker, died 31st September, 1966.

I HEREBY give notice that on the 23rd November, 1966, the Public Trustee filed elections to administer the following deceased persons' estates in accordance with section 17 of the Public Trustee Act 1958:—

BILLING, ANNIE, late of 24 Berry-street, Coburg, pensioner, died 23rd July, 1966.

CAMPBELL, CHARLES, late of "Chateau Tahbilk" Tahbilk, pensioner, died 14th May, 1966.

CANACOTT, ERNEST EDWARD, late of 44 Kneen-street, North Fitzroy, retired coppersmith, died 5th July, 1966.

TOOHEY, ALBERT LESLIE, also known as Charly Leslie Toohey, formerly of Swan Hill, but late of Woomeiang, pensioner, died 4th June, 1966.

A. D. DUNCAN,
Public Trustee.

256 Flinders-street, Melbourne, C.1, 1st December, 1966.

NOTICE.

CREDITORS, next of kin, and others having claims against the estate of any of the under-mentioned deceased persons are required to send particulars of their claims to the Public Trustee, 256 Flinders-street, Melbourne, the personal representative, on or before the 10th February, 1967 after which date the Public Trustee may convey or distribute the assets having regard only to the claims of which the Public Trustee then has notice:—

ALLAN, JOHN SLESSOR, late of Medstead, Province of Saskatchewan, Canada, farmer, died 12th December, 1965.

BELL, ISAAC LEICHAERT, late of 26 Donaldson-street, McKinnon, retired teacher, died 19th September, 1966.

BILLING, ANNIE, late of 24 Berry-street, Coburg, pensioner, died 23rd July, 1966.

BOFFEY, ALFRED GEORGE, late of Merlynston Private Hospital, 1050 Sydney-road, Merlynston, retired wool storeman, died 24th July, 1966.

CAMPBELL, CHARLES, late of "Chateau Tahbilk" Tahbilk, pensioner, died 14th May, 1966.

CANACOTT, ERNEST EDWARD, late of 44 Kneen-street, North Fitzroy, retired coppersmith, died 5th July, 1966.

DAWSON, HARRY, late of 462 Lonsdale-street, Melbourne, pensioner, died 13th August, 1966.

FULLAGER, EILEEN MARY, late of 74 Orlando-street, Hampton, widow, died 5th July, 1966.

GOWTY, CHARLES HERMAN, late of 42 Woodside-street, North Fitzroy, pensioner, died 26th July, 1966.

HARTLEY, DAVID GEORGE, late of 462 Little Lonsdale-street, Melbourne, cleaner, died 13th August, 1966.

HELANDER, LILY, late of 128 Ballantyne-street, Thornbury, married woman, died 5th September, 1966.

HERNAN, HUGH THOMAS, late of 10 Franklin-street, Newport, public servant, died 3rd August, 1966.

HING, PAUL, late of 42 Geelong-road, Ballarat, pensioner, died 28th August, 1966.

MARSDEN, ISALE WINIFRED, also known as Isale Winifred Tennant, late of 52 Barkly-street, St. Kilda, widow, died 10th July, 1966.

MIDGLEY, WILLIAM, late of 17 Robe-street, St. Kilda, truck driver, died 11th April, 1966.

MITCHELL, EILEEN MARY, late of 39 Ternes-road, Upwey, widow, died 6th March, 1966.

MCCORMACK, WILLIAM EDWARD, formerly of 7 Lavey-street, Benalla, but late of Beechworth, retired council employee, died 12th August, 1966.

McKENZIE, RONALD LEITH, late of 20 Duffy-street, Burwood, public servant, died 26th July, 1966.

PATRICK, JAMES MALCOLM, late of Dunedin, New Zealand, engineer, died 30th July, 1965.

QUILTER, JOHN, late of St. Arnaud and District Hospital, St. Arnaud, pensioner, died 6th June, 1966.

ROBERTSON, GEORGE, late of 462 Little Lonsdale-street, Melbourne, gardener, died 13th August, 1966.

TALMAGE, WILLIAM HENRY, also known as William Henry George Talmage, late of 1 Glenora-avenue, East Coburg, upholsterer, died 16th July, 1966.

THOMSON, EDWARD GREY, formerly of 1 Croton-road, Primrose Township, Germiston, Transvaal, South Africa, but late of 15 Rose-street, Altona, gardener, died 22nd July, 1966.

TODEK, CYRIL, late of Caveat, via Seymour, steward, died 12th March, 1966.

TOOHEY, ALBERT LESLIE, also known as Charly Leslie Toohey, formerly of Swan Hill, but late of Woomeiang, pensioner, died 4th June, 1966.

WHYTE, DAVID, formerly of 263 Rathdown-street, Carlton, but late of 71 Blessington-street, St. Kilda, textile worker, died 31st September, 1966.

A. D. DUNCAN,
Public Trustee.

256 Flinders-street, Melbourne, C.1, 1st December, 1966.

Transport Regulation Act.
TRANSPORT REGULATION BOARD.
HEARING OF APPLICATIONS.

NOTICE is hereby given that the following applications will be considered by the Transport Regulation Board at its offices at corner Princes and Lygon streets, Carlton, at 10.15 a.m., on Thursday, 22nd December, 1966.

MURRUMBEENA BUS SERVICE PTY. LTD., corner Keys and Kilpa roads, Moorabbin. Application for variation of all M.O. licences, Route 77A (East Moorabbin—Murrumbena—Chadstone) to deviate service from the corner of Murrumbena-road and Daly-street between 7.45 a.m. and 8.30 p.m. and 4.10 p.m. and 5.40 p.m. via Murrumbena-road, North-road, West Boundary-road, Parkmore-street and Gardiners-road to W. D. & H. Wills factory at Virginia Park, Patons Brakes and the Co-operative Butter Factory.

PINCINI, E. J. & L., PTY. LTD., Baths-road, Mirboo North. Application for transfer of licences Nos. M.C.354 and M.C.355 current to and expiring 12th July, 1967, authorizing operations as metropolitan special service omnibuses within a 50-mile radius from the General Post Office, Melbourne; at present in the name of Parlorcars Pty. Ltd., 377 Gore-street, Fitzroy.

PILLER, F. C. S. & J. V., 33 Sackville-street, Port Fairy. One commercial passenger vehicle to be purchased with (S/C. 5) to operate as a Country Hire Car at Port Fairy.

SELBY, H. B. & CO. PTY. LTD., 393 Swanston-street, Melbourne. One commercial passenger vehicle to be purchased (S/C. 11) to operate free of charge for the carriage of personnel to and from Oakleigh and the company's factory in Fern Tree Gully-road, Notting Hill, via the most direct route.

Time-table:

Depart Oakleigh, 8.15 a.m.
Depart Notting Hill, 4.30 p.m.

TRANS OTWAY LTD., corner Ryrie and Fenwick streets, Geelong. One commercial passenger vehicle (S/C. 33) to operate under the same terms and conditions as existing "C.O." licences in the name of the applicant company.

TRIGG, R. H., Commercial-road, Koroit. One commercial passenger vehicle (S/C. 5) to operate under country private hire conditions from Koroit.

APPLICATION for renewal of licences as shown, by persons listed hereunder to operate under the same terms and conditions:—

CHARLTON, W. R. (Estate of), care of 8 View Hill-road, North Balwyn; M.H.2037.

COLLINS, H. W., Trustee of the Estate of the Late J. P. Magree, 409 Barkers-road, Kew; M.O.256, M.O.257, M.O.258, M.O.259, M.O.260, M.O.684.

HOLE, W. H., Box 27, Balmoral; T.S.399.

PENINSULA BUS LINES LTD., 132 Dandenong-road, Frankston; C.O.13, C.O.44, C.O.111, C.O.128, C.O.202, C.O.240, C.O.247, C.O.400, C.O.408, C.O.630, C.O.661, C.O.665, C.O.683, C.O.688, C.O.692, C.O.724, C.O.738.

NOTE.—As the applicant company is no longer in liquidation and has been reconstituted as Peninsula Bus Lines Ltd., the Board will, in accordance with its earlier decision following public hearing, recommend to the Governor in Council the issue of full-term licences with currency period of seven (7) years.

REYNOLDS, G. W. J. & B. J., 307 Geelong-road, West Footscray; M.O.25, M.O.400, M.O.606, M.O.608, M.O.610, M.O.662.

SMITH, A. T., 45 The Terrace, Ocean Grove; C.T.139.

Notice of any objection should be forwarded to reach the Secretary of the Board not later than Wednesday, 21st December, 1966.

Applicants are advised that it will not be necessary to appear on the hearing date specified above, unless advised in writing by the Board.

B. P. KAY,

Secretary.

Corner Princes and Lygon streets, Carlton, N.3,
Wednesday, 7th December, 1966.

Commercial Goods Vehicles Act.
TRANSPORT REGULATION BOARD.
HEARING OF APPLICATIONS.

NOTICE is hereby given that the following applications will be considered by the Transport Regulation Board at its offices at cnr. Princes and Lygon streets, Carlton, at 10.15 a.m. on Thursday, 22nd December, 1966.

BRUNSMEAD, R. H. (trading as Agricultural and Domestic Sprays), 36 Menin-road, Nunawading. One commercial goods vehicle (L/C. 30 cwt.) to operate throughout the State of Victoria in the course of business

as "Spraying Contractors" in a specially constructed tanker vehicle—tools of trade, spraying equipment and materials incidental to own contracts together with own camping gear.

ANDERSON EQUIPMENT CO-OP. LTD., 63 Charles-street, North Coburg. One commercial goods vehicle (L/C. 8 cwt.) to operate throughout the State of Victoria in course of business as "Dairy Machinery Engineers"—tools of trade, spare parts and materials incidental to servicing and maintaining dairy machinery.

BELMONT TRANSPORT PTY. LTD., 45 Ryrie-street, Geelong. One commercial goods vehicle (L/C. 254 cwt.) to operate: (a) From Yallourn to the premises of Australian Paper Manufacturers Ltd. at Maryvale—brown coal. (b) From Yallourn North Extension to the State Electricity Commission area at Yallourn North Open Cut—brown coal.

BERRY, R. W., McEachern-street, East Bairnsdale. One commercial goods vehicle (L/C. 240 cwt. approximately) to operate from forest landings situated within a 25-mile radius of Orbost, Cabbage Tree and Cann River, solely on behalf of J. W. Hollingsworth & Co. for delivery to the Orbost Railway Station—poles.

CHISHOLM, K., Crowley-road, Healesville. One commercial goods vehicle (L/C. 155 cwt.) to operate: (a) From Murphy Bros. timber mill at Healesville to Oakleigh, Springvale and Watsonia—sawn timber. (b) From Newport to Healesville—petroleum products. (c) From Fairfield and Burnley to Healesville—stockfeed. (d) From Healesville Railway Station to Toolangi—beer. (e) From Dennis Hotels Ltd., Melbourne, to companies own hotel at Healesville when the companies own vehicle is not available—beer. (f) From Healesville Railway Station to places within 20 miles of such station—superphosphate. (g) From Yarraville to places within 20 miles of Healesville—superphosphate.

CLOW, R. F., 1340 Malvern-road, Malvern. One commercial goods vehicle (L/C. 13 cwt.) to operate: (a) Within a 50-mile radius from own premises at Balwyn—own goods. (b) Throughout the State of Victoria for the purpose of installing own public address systems for hire and subsequent dismantling and return—tools of trade, equipment and materials incidental thereto and public address systems for hire.

COLDSTREAM REFRIGERATORS MELBOURNE PTY. LTD., 79 Lygon-street, East Brunswick. One commercial goods vehicle (L/C. 11 cwt.) to operate throughout the State of Victoria in the course of business as "Refrigerator Manufacturers"—new uncrated refrigerators for installation, refrigerators for repair or having been repaired, tools of trade, spare parts and materials incidental to the installation, servicing and maintenance of own manufactured refrigerators.

DELANEY, V. J. & L. E. (trading as Vern Delaney & Co.), Scott-street, Mortlake. One commercial goods vehicle (L/C. 143 cwt.) to operate: (a) Within a 50-mile radius of the post office at Mortlake in the course of business as "Machinery Dealer"—tools of trade, spare parts and materials incidental to repair own agency lines (International Harvester Dealer). (b) Within a 50-mile radius of the post office at Mortlake—new machinery for delivery, machinery for repair or having been repaired, and trade in machinery.

DONOHUE, T. W., 84 Graham-street, Wonthaggi. One commercial goods vehicle (L/C. 80 cwt.) to operate from the premises of Commonwealth Industrial Gases Pty. Ltd., at Preston, to own depot at Wonthaggi as an agent for the aforesaid company—full gas cylinders returning with empty cylinders.

FIELD, C. J. & A., 14 Little-street, Camperdown. One commercial goods vehicle (L/C. 69 cwt.) to operate: (a) Within a 20-mile radius of the post office at Camperdown—general goods. (b) To and from bulk installations at Colac, from and to own depot of "H. C. Sleigh Ltd." at Camperdown—petroleum products in prescribed types of containers and empty return containers.

FOLLACCHIO, L., 121 Smith-street, Thornbury. One commercial goods vehicle (L/C. 197 cwt.) to operate within a 50-mile radius of the premises of Blue Metal Quarries Pty. Ltd., at Epping solely on behalf of the said company—premixed concrete in a specially constructed agitator vehicle.

GALLI BROS. (EQUIPMENT) PTY. LTD., 2 Kirkdale-street, East Brunswick. One commercial goods vehicle (L/C. 120 cwt.) to operate: (a) Within a 50-mile radius of own premises at East Brunswick in course of business as "Civil Engineers and Contractors"—own goods. (b) Throughout the State of Victoria—tools of trade, equipment plant and machinery incidental to our own contracts. (c) Within a 20-mile radius of any contract currently engaged upon or from the nearest railway station thereto—materials for such contract.

GARDNER & NAYLOR PTY. LTD., 192 Burwood-road, Hawthorn. Application to vary the conditions of licence No. D.A.1128/3 (L/C. 48 cwt.) by deleting the present conditions and adding in lieu—throughout the State of Victoria in course of business as "Heating and Air Conditioning Engineers" for the purpose of servicing and installing heating and air conditioning equipment—tools of trade, equipment, spare parts incidental to servicing and duct work.

GENERAL PROVIDORS (AUST.) PTY. LTD., 51 Playne-street, Frankston. One commercial goods vehicle (L/C. 53 cwt.) to operate within that part of the State of Victoria east of a north/south line drawn through the City of Melbourne as a specially constructed refrigerated vehicle in course of business as "Frozen Food Distributor"—frozen poultry, frozen fish, frozen meat, frozen dinners, frozen vegetables, frozen fruit, frozen puff paste, frozen egg white, and a small quantity of frozen fruit juice and fruit salad packed in tins.

GRABEC, M., 30 Smith-road, Camberwell. One commercial goods vehicle (L/C. 147 cwt.) to operate: (a) Within a 35-mile radius of the premises of Bayview Quarries Pty. Ltd., at Montrose—screenings, stone dust and premix on behalf of the said company. (b) From pits within a 35-mile radius of Montrose to the plant of Bayview Quarries Pty. Ltd.—sand.

JENSEN, A. H., 40 Last-street, Beechworth. One commercial goods vehicle (L/C. 120 cwt.) to operate: (a) Within a 50-mile radius of the post office at Beechworth as a "Road Contractor"—road-making plant and materials. (b) Within a 20-mile radius of the post office at Beechworth—general goods.

LEGGOTT, C., 52 Headingly-road, Mount Waverley. One commercial goods vehicle (L/C. 18 cwt.) to operate within a 50-mile radius of the General Post Office in the City of Melbourne for the purpose of installing goods manufactured by Dural Leeds Pty. Ltd., solely on behalf of the said company—tools of trade, interior and exterior blinds, also awnings, insect screens, cornice boxes, screen doors and small quantities of materials incidental to the completion of own contracts.

MARTIN, A. W. & J. J., Main-road, Powelltown. One commercial goods vehicle (L/C. 274 cwt.) to operate: (a) From private landings situated within a 5-mile radius of the following towns: Fumina, Nayook, Powelltown and Warburton to Walker Bros. sawmill at Lilydale and the Victorian Hardwood Co.'s sawmill at Powelltown—mill logs. (b) From forest landings situated within a 10-mile radius of Powelltown to the A.P.M. Ltd. premises at Maryvale—pulpwood. (c) From forest landings situated within a 10-mile radius of Warburton to the A.P.M. Ltd. premises at Maryvale—pulpwood.

MEYERS, T. W. & J. V., lot 23, Upper Glen Park-road, Eltham North. One commercial goods vehicle (L/C. 78 cwt.) to operate within a 70-mile radius of the premises of "L.S.D. Concrete Ltd." at Bundoora solely on behalf of the said company—bricks.

MYER EMPORIUM (BALLARAT) PTY. LTD., 301 Sturt-street, Ballarat. Application to vary the conditions of licence No. D.A.31084/2 (L/C. 8 cwt.) by deleting from the present conditions "Within that area bounded by the Cities of Warrnambool, Hamilton, Horsham, Bendigo and Geelong" and adding in lieu "Within the area bounded by Bendigo, Horsham, Hamilton, Warrnambool and the coast to Geelong then west of a line drawn between Geelong and Bendigo".

MYER EMPORIUM (BALLARAT) PTY. LTD., 301 Sturt-street, Ballarat. Application to vary the conditions of licence No. D.A.31084/3 (L/C. 15 cwt.) by deleting from the present conditions "Within the area bounded by the Cities of Warrnambool, Hamilton, Horsham, Bendigo and Geelong" and adding in lieu "Within the area bounded by Bendigo, Horsham, Hamilton, Warrnambool and the coast to Geelong, then west of a line drawn between Geelong and Bendigo".

MYER EMPORIUM (BALLARAT) PTY. LTD., 301 Sturt-street, Ballarat. Application to vary the conditions of licence No. D.A.31084/4 (L/C. 11 cwt.) by deleting from the present conditions "Within that part of the State of Victoria bounded by and including the Cities of Warrnambool, Hamilton, Horsham, Bendigo and Geelong" and adding in lieu—"Within the area bounded by Bendigo, Horsham, Hamilton, Warrnambool and the coast to Geelong, then west of a line drawn between Geelong and Bendigo".

MYER EMPORIUM (BALLARAT) PTY. LTD., 301 Sturt-street, Ballarat. Application to vary the conditions of licence No. D.A.31084/5 (L/C. 18 cwt.) by deleting from paragraph (b) "Within that part of the State of Vic-

toria bounded by and including the Cities of Warrnambool, Hamilton, Horsham, Bendigo and Geelong" and adding in lieu "Within the area bounded by Bendigo, Horsham, Hamilton, Warrnambool and the coast to Geelong, then west of a line drawn between Geelong and Bendigo".

MYER EMPORIUM (BALLARAT) PTY. LTD., 301 Sturt-street, Ballarat. Application to vary the conditions of licence No. D.A.31084/7 (L/C. 10 cwt.) by deleting from the present conditions "Within that part of the State of Victoria bounded by and including the Cities of Warrnambool, Horsham, Bendigo and Geelong" and adding in lieu "Within the area bounded by Bendigo, Horsham, Hamilton, Warrnambool and the coast to Geelong, then west of a line drawn between Geelong and Bendigo".

MYER EMPORIUM (BALLARAT) PTY. LTD., 301 Sturt-street, Ballarat. Application to vary the conditions of licence No. D.A.31084/8 (L/C. 15 cwt.) by deleting from paragraph (b) "Within that part of the State of Victoria bounded by and including the Cities of Warrnambool, Horsham, Bendigo and Geelong" and adding in lieu—"Within the area bounded by Bendigo, Horsham, Hamilton, Warrnambool and the coast to Geelong, then west of a line drawn between Geelong and Bendigo".

NEWCOMBE, G., 4 Carr-street, Colac. One commercial goods vehicle (L/C. 60 cwt.) to operate within a 50-mile radius of the post office, at Colac in the course of business as "Waste Collector"—waste paper and rags collected on behalf of the Colac District Hospital and for delivery to Peacock Bros. Pty. Ltd., Melbourne.

PETERSVILLE AUSTRALIA LTD., Wellington-road, Clayton. One commercial goods vehicle (L/C. 78 cwt.) to operate throughout the State of Victoria as a specially constructed insulated and refrigerated van for the purpose of supplying own distributors with ice-cream, frozen vegetables, frozen fish and frozen poultry at a temperature not exceeding 10 deg. F.

PETERSVILLE AUSTRALIA LTD., Wellington-road, Clayton. Two commercial goods vehicles (L/C. 24 cwt. each) to operate throughout the State of Victoria as a specially constructed insulated van for the purpose of supplying own distributors with ice-cream, frozen vegetables, frozen fish and frozen poultry at a temperature not exceeding 10 deg. F.

PRAZNOVSZKY CARRIERS PTY. LTD., Clayton-road, Clayton. One commercial goods vehicle (L/C. 263 cwt.) to operate: (a) Within a 25-mile radius from the post office situated at the corner of Bourke and Elizabeth streets in the City of Melbourne—general goods. (b) From pits in the Cranbourne area and Langwarren to places situated within the radius as defined in paragraph (a) above—sand. (c) From sand pits at Cardinia to destinations within the radius described as above—washed sand. (d) For the carriage of goods throughout the State of Victoria for the purpose of servicing and maintaining applicants' vehicles engaged on earth-moving contracts; not more than six tires, four 44-gallon drums of oil and grease; three 44-gallon drums of petrol, essential spare parts and tools of trade provided aggregate weight of such goods does not exceed 2 tons.

READ, H. L., corner Warrigal-road and Fairchild-street, Moorabbin. Application to vary the conditions of licence Nos. D.A.57953, D.A.57953/1, D.A.57953/2, D.A.57953/3, D.A.57953/4, D.A.57953/5, D.A.57953/6, D.A.57953/7, D.A.57953/8 and D.A.57953/9 (L/C. 93, 165, 77, 109, 276, 12, 92, 70, 80 and 276 cwt.) by deleting the present conditions and adding in lieu "Within a 25-mile radius of the General Post Office, Melbourne, and within a 25-mile radius of Geelong, Ballarat, Ballan, Sale and Traralgon in the course of business as "Sanitary Contractor"—own tools of trade and equipment incidental thereto.

READ, H. L., corner Warrigal-road and Fairchild-street, Moorabbin. One commercial goods vehicle (L/C. 258 cwt.) to operate within a 25-mile radius of the General Post Office, Melbourne and within a 25-mile radius of Geelong, Ballarat, Ballan, Sale and Traralgon in the course of business as "Sanitary Contractor"—own tools of trade and equipment incidental thereto.

REYNOLDS, E. A., 96 Wilsons-road, Newcomb. One commercial goods vehicle (L/C. 211 cwt.) to operate: (a) Within a 50-mile radius of the chief post office in the City of Geelong solely on behalf of Sou'West Frozen Food Packers Ltd.—market garden and orchard produce, frozen meat, frozen poultry, frozen fish, frozen vegetables, frozen pastries, frozen berries, frozen fruit juices, frozen pies, frozen chicken rolls, frozen prepared meals, frozen egg whites, ice-cream, empty containers for return, plant and incidental

equipment but excluding the carriage of any canned goods whatsoever. (b) From and to the premises of Sou'West Frozen Food Packers Ltd., at Geelong, and/or the depot of the said company at Melbourne to the City of Bendigo and the Township of Traralgon—frozen meat, frozen poultry, frozen fish, frozen vegetables, frozen pastries, frozen berries, frozen fruit juices, frozen pies, frozen chicken rolls, frozen prepared meals, frozen egg whites and ice-cream but excluding the carriage of any canned goods whatsoever.

RODDY, A. W., 1 Dermot-street, East Preston. Application to vary the conditions of licence No. D.A.23514 (L/C. 118 cwt.) by deleting from paragraph (b) "The Standard Brick Works (Box Hill) Pty. Ltd., at Box Hill" and adding in lieu "Clifton Brick Pty. Ltd., at Preston."

ROSE, W. D., & SON PTY. LTD., 221-223 Charman-road, Cheltenham. One commercial goods vehicle (L/C. 10 cwt.) to operate throughout the State of Victoria as a "Mortuary Vehicle" in the course of business as "Funeral Directors."

RYAN, L. G., G. O. & L. M. (trading as Ryan Bros. Wangaratta), 10 Dunlop-street, Wangaratta. Five commercial goods vehicles (L/C. 130, 131, 223, 129 and 210 cwt.) to operate: (a) Within a 50-mile radius of the post office at Wangaratta as a "Road Contractor"—road-making plant and materials. (b) Within a 20-mile radius of the post office at Wangaratta—general goods.

SCOULLER, M. A., Carpendeit. One commercial goods vehicle (L/C. 160 cwt.) to operate: (a) Within a 50-mile radius from the post office at Carpendeit as a "Road Contractor"—road-making plant and materials. (b) Within a 20-mile radius from the post office at Carpendeit—general goods.

SCHADE, W. L., 69 Russell-street, Bendigo. One commercial goods vehicle (L/C. 30 cwt.) to operate: (a) Within a 25-mile radius from the chief post office in the City of Bendigo—general goods. (b) Along the route between the City of Bendigo and the Township of Wycheproof, via Wedderburn, Charlton, returning via the Townships of Boort and Korong Vale—mails, newspapers and parcels with the ability also to carry passengers not exceeding two (2) at any one time. This application for licence is to replace two licences at present held by the applicant.

SMITH, P. J., 1 Phillips-street, Coburg West. One commercial goods vehicle (L/C. 134 cwt.) to operate within a 70-mile radius from the premises of Brick and Pipe Industries Ltd., at Dennis-street, Northcote, solely on behalf of the above company—bricks.

THORLEY, L. R. D., 127 Melville-road, Pascoe Vale South. Two commercial goods vehicles (L/C. 7 cwt. each) to operate: (a) Within a 50-mile radius of own premises at Pascoe Vale South in course of business as "Caravan Dealer"—own goods. (b) For the purpose of towing new caravans from the premises of Caravan Manufacturers at Learmonth (Ballarat) to own premises at Pascoe Vale South.

TIMPERIO, G., 8 Davis-street, Doncaster. One commercial goods vehicle (L/C. 197 cwt.) to operate within a 50-mile radius from the premises of Pronto Mixed Concrete Co. Pty. Ltd., at Footscray, solely on behalf of the said company—pre-mixed concrete in a specially constructed agitator vehicle.

TOORALAC MILK PRODUCTS PTY. LTD., 141 Osborne-street, South Yarra. One commercial goods vehicle (L/C. 221 cwt.) to operate solely on behalf of the licensee's wholly-owned subsidiary company, Tooralac Milk Products Pty. Ltd., at Toora, being an approved decentralized secondary industry. (a) Bulk milk and cream to the said factory at Toora and concentrated milk from Toora to Melbourne. (b) From the premises of the said company at Toora to the premises of primary producers from which milk or cream is collected—empty milk and cream cans and general goods. (c) Between Toora and Melbourne and Toora and South Gippsland areas—goods and materials associated with the manufacture of milk products and manufactured milk products.

T.R. SERVICES PTY. LTD., 497 Queensberry-street, North Melbourne. One commercial goods vehicle (L/C. 6 cwt.) to operate within the area west of a north/south line drawn through Melbourne in course of business as "Tele-Communications Engineers" for the purpose of servicing telephone equipment, etc.—tools of trade, spare parts and telephone equipment for repair or having been repaired and for replacement.

VAN LEERDAM, C., P.O. Box 3, Ecklin South, via Cobden. One commercial goods vehicle (L/C. 160 cwt.) to operate: (a) Within a 20-mile radius of the post office at Ecklin South—general goods. (b) Within a 50-mile radius of the post office at Ecklin—road-making plant and materials.

WARD, V. A., 5 Rainbow-street, Merbein. Application to vary the conditions of licence No. D.A.45032 (L/C. 130 cwt.) by deleting from paragraph (a) "Within the Shires of Mildura, Kourree and Walpeup" and adding in lieu "Within the Shires of Wycheproof, Kerang and Wimmera."

WILLIAMS, R., 43 Martin-street, Hamilton. One commercial goods vehicle (L/C. 160 cwt. approximately) to operate: (a) Within a 75-mile radius of Penshurst as a "Road Contractor"—road-making plant and materials. (b) Within a 20-mile radius of the post office at Hamilton—general goods.

TOW TRUCKS.

CLAYTON MOTORS, corner Clayton and Centre roads, Clayton. One commercial goods vehicle (L/C. 26 cwt.) to operate within a 50-mile radius of Clayton as a "Tow Truck" for the purpose of lifting and carrying and/or repairing wrecked or disabled vehicles—tools of trade, spare parts and materials incidental thereto.

PATTERSON, W. R., 348 Nepean Highway, Rosebud. One commercial goods vehicle (L/C. 70 cwt.) to operate within a 20-mile radius of Rosebud as a "Tow Truck" for the purpose of lifting and carrying or towing and/or repairing wrecked or disabled vehicles—tools of trade, spare parts and materials incidental thereto.

RENEWALS.

APPLICATIONS for renewal of licences as shown by persons listed hereunder to operate under the same terms and conditions from the expiry shown in each case.

CRANES & SHOVELS PTY. LTD., 28-32 Cochrane-road, Moorabbin; D.A.30723/2; 4th November, 1966; 27 cwt.

DUNLOP TYRE SERVICE (TERANG) PTY. LTD., Princes Highway, Terang; D.A.60416/9; 13th October, 1966; 21 cwt.

DUNLOP TYRE SERVICE (WARRNAMBOOL) PTY. LTD., corner Raglan-parade and Banyan-street, Warrnambool; D.A.60416/11; 13th October, 1966; 17 cwt.

NEAVE, R. E. & P., 8 Row-street, Traralgon; D.A.47876; 10th December, 1966; 164 cwt.

PFEIFFER, W. M., 269 Albert-street, Sebastopol, Ballarat; D.A.34788; 15th December, 1966; 156 cwt.

WALTERS, D. R., 4 William-street, Warrnambool; D.A.2229; 15th December, 1966; 118 cwt.

TOW TRUCK RENEWAL.

STANBIL MOTORS, Charing Cross, Bendigo; T.D.A.2092; 21st December, 1966; 16 cwt.

RENEWAL WITH VARIATION.

APPLICATION by the persons listed hereunder for renewal of the licence listed with variation of conditions in the manner set out opposite the name.

GARDNER, A. R. & W. N., Flinders-road, Longwarry; D.A.47479; 3rd December, 1966; application to vary the conditions of licence No. D.A.47479 (L/C. 237 cwt.) by adding as additional paragraphs (c) "From Melbourne and Dandenong to own premises at Longwarry and for distribution within a 20-mile radius of Longwarry—stockfeed and poultry feed", and (d) "From the State Electricity Commission at Yallourn to own premises at Longwarry and within a 20-mile radius of Longwarry—briquettes".

Notice of any objections should be forwarded to reach the Secretary of the Board not later than Wednesday, 21st December, 1966.

Applicants are advised that it will not be necessary to appear on the hearing date specified above, unless advised in writing by the Board.

B. P. KAY,
Secretary.

Corner Princes and Lygon streets, Carlton, N.3, 7th December, 1966.

Fisheries Act, 1958.

NOTICE OF INTENTION RESPECTING THE METHODS OF FISHING.

IT is hereby notified for general information that it is intended, after the expiration of one month from the date of publication of this notice in the Government Gazette to move His Excellency the Governor in Council to make a Proclamation to—

1. Revoke the whole or portion of the Proclamations set out in the Schedule hereto, and
2. Prohibit the shooting of fish or the attempted shooting of fish or the use of any gun for the purpose of shooting at fish in any waters provided that a shark gun may be used for the purpose of killing sharks other than Port Jackson, Elephant, Gummy or Snapper or School Sharks.

For the purpose of the Proclamation "gun" includes a firearm or pistol of any description and any air-gun or other instrument from which any shot, bullet or other missile can be discharged but does not include, when used in marine waters, a spear gun as commonly used by underwater spear fishermen; and "shark gun" includes any instrument or device purchased, possessed or carried in accordance with a firearms certificate issued pursuant to the Firearms Act 1958, and which in accordance with the conditions of that certificate, may only be used for the killing or shooting of shark other than Port Jackson, Elephant, Gummy or Snapper Shark.

3. Prohibit the use of English Perch, Carp or Tench as bait by any person fishing in any of the following waters:—

Lake Purrumbete.
Lake Bullen Merri.
Lake Konongwootong.
Teddington Reservoir.
Eildon Reservoir or in any of the streams flowing into such Reservoir.

4. Prohibit the use of Tench or Carp as bait by any person fishing in Fyans Lake.

5. (a) Prohibit the use of trout or salmon eggs either on fish hooks or broadcast as ground bait or lure or in any other manner as bait in fishing.

(b) Prohibit the use of any lure made from plastic or rubber or any other material to resemble trout or salmon eggs either singly or in clusters in fishing.

6. Prohibit all methods of fishing other than with the artificial fly in that portion of the Kiewa River between the crossing over the said river at Sullivans-lane at Tawonga and the bridge over the said river at Ryders-lane near Tawonga.

7. Prohibit the use of "jiggers" or "jaggers" in fishing, or the use of any device or contrivance whatsoever to jig or jag fish other than to take squid or English Perch.

8. Prohibit the tickling or attempted tickling of fish in any waters.

9. (a) Prohibit fishing or the taking of fish by any method or in any manner except as set out in sub-paragraph (b) hereunder from inland waters or from any of the under-mentioned waters—

Top Lake at Mallacoota.
The waters known as "The Narrows" which connects with the Bottom and Lower Lakes at Mallacoota.
Sydenham Inlet.
Swan Lake.
Wingan Inlet.
Swan Bay (off Port Phillip Bay).
North Arm of the Gippsland Lakes.
The waters of the Gippsland Lakes in which the use of nets is or may be hereafter prohibited during the whole year.

(b) (i) by rod and line or hand line with not more than two hooks attached provided that the hooks forming part of each spinner spoon flash or other artificial bait shall be considered as one hook; or

(ii) by the use of net when used in accordance with the provisions of the Fisheries Act.

10. Prohibit any person using at the same time more than two lines whether attached to rods or not for the purpose of fishing in or taking fish from any inland waters or any of the other waters mentioned in the last preceding paragraph.

11. Prohibit angling for trout in the waters of the Hume Reservoir which lie in Victoria by any method or in any manner except by holding the rod or line in the hand.

12. Save as otherwise provided herein—

Prohibit fishing or the taking of fish by any method or in any manner from any marine waters in which the use of nets is permitted during any period of the year except—

- (a) by rod and line or hand line or a spear propelled by a spring, rubber in any form, mechanism of any kind or used with a bow;
- (b) by a hand propelled spear which except as stated in "(c)" hereafter, shall have not more than two prongs each of which shall be without barbs of any type;
- (c) by a hand propelled multi-pronged spear with one barb to each prong or by a spear fitted with a harpoon head with floppers. Each of which type of spear shall be used only by a holder of a professional fishing licence;
- (d) by the use of nets, fixed engines or long lines by the holder of a fishing licence during any period in which the use of any such nets, fixed engines or long lines is permitted in any such marine waters.

13. Prohibit the use of a spear or similar device for the purpose of fishing in the waters of Tamboon Inlet, Lake Tyers including the Nowa Nowa and Toorloo Arms off such Lake or within 100 feet of any pier or jetty.

14. Prohibit fishing by means of a spear or similar device, or using a light in conjunction with a hand or dip net or contrivance, other than seine or mesh fishing nets or long lines, for fishing during the whole of each year in all the waters northerly and westerly of an imaginary line bearing north 36 degrees east (magnetic) from the south end of Rabbit Island to the eastern bank of the entrance to Shoal or Shallow Inlet, near St. Margaret's or McCrae Island, including the waters of Corner Inlet, Port Albert, Corner Basin, and Shoal or Shallow Inlet, provided that this prohibition shall not apply to any of the said waters north of a line running north-easterly from the south-east corner of allotment 9B, Parish of Tarra Tarra, to the south-west corner of allotment 52B, Parish of Balloong.

15. Prohibit any person fishing from any boat within an area marked by two boundary posts fixed 205 yards apart on the shore of Lake Purrumbete known as "Hose's Rock Barrier"; thence by a line seaward from such boundary posts for a distance of 100 yards such extremity being marked by three buoys.

For the purposes of this notice—

"Inland Waters" shall have the same meaning as the interpretation of those words set out in section 15 of the Fisheries Act.

"Marine Waters" shall include any part of the sea within a distance of 3 miles from any part of the coast of Victoria and any bay and any estuary or inlet of the sea not being inland waters.

A. G. RYLAH,
Chief Secretary.

A. DUNBAVIN BUTCHER,
Director of Fisheries and Wildlife.

SCHEDULE.

Proclamation Referred to.	Date of Proclamation.	Date of Publication in Government Gazette.	To be Revoked.
Tickling of fish prohibited	13.5.1902	21.5.1902	The whole
Prohibition of the use of English Perch, Carp or Tench as bait in Lake Purrumbete, Bullen Merri and Lake Konongwotong ..	3.3.1936	4.3.1936	do.
Prohibition of the use of English Perch, Carp or Tench as bait in waters impounded by the Eildon Weir	10.5.1938	11.5.1938	do.
Prohibition of Methods of fishing in portion of Kiewa River	29.1.1946	30.1.1946	do.
Prohibition of the fishing from boats within a certain area in Lake Purrumbete	24.8.1948	25.8.1948	do.
Prohibition of certain methods of fishing in waters of Corner Inlet and Port Albert, and Shoal or Shallow Inlet	11.10.1949	12.10.1949	do.
Prohibition of the use of English Perch, Carp or Tench as bait in Teddington Reservoir	8.11.1955	16.11.1955	do.
Prohibition of the use of Tench or Carp as bait in Fyans Lake	8.11.1955	18.11.1955	do.
Prohibition of the use of jiggers except for the taking of squid or English Perch (Redfin)	21.4.1959	29.4.1959	do.
Prohibition of the use of Trout or Salmon Eggs as bait in fishing	16.10.1962	24.10.1962	do.
Restriction of methods of fishing	16.10.1962	24.10.1962	do.
Prohibition of the shooting of fish	16.10.1962	24.10.1962	do.

Fisheries Act 1958.

NOTICE OF INTENTION TO PRESCRIBE A BAG LIMIT FOR TROUT IN CERTAIN WATERS.

IT is hereby notified for general information that it is intended, after the expiration of one month from the date of publication of this notice in the *Government Gazette*, to move His Excellency the Governor in Council to make a proclamation—

(a) revoking the following proclamations:—

Proclamation Referred to.	Date of Proclamation.	Date of Publication in Government Gazette.
Bag limit for trout in certain waters ..	4.11.59	11.11.59
Variation of Proclamation respecting bag limit for trout in certain waters ..	14.11.61	15.11.61
Variation of Proclamation respecting bag limit for trout in certain waters ..	16.10.62	24.10.62

(b) prescribing that no person shall on any one day during the whole year take from any water more than ten Brown or Rainbow Trout either alone or together nor have in his possession on any one day more than ten Brown or Rainbow Trout either alone or together taken from such waters.

A. G. RYLAH,
Chief Secretary.

A. DUNBAVIN BUTCHER,
Director of Fisheries and Wildlife.

30th November, 1966.

POLICE OFFENCES ACT 1958.

IN pursuance of the powers conferred upon the Chief Secretary by sub-section (3) of section 184 of the *Police Offences Act 1958*, I do by this notice grant exemption from compliance with sub-sections (1) and (2) of section 184 of the said Act with respect to the publication "Airs Above the Ground", distributed by Cologravure Publications, 26-30 Flinders-street, Melbourne.

JAMES W. MANSON,
for Chief Secretary.

Chief Secretary's Office,
Melbourne, 1st December, 1966.

The Licensing Act.

BREWERS' LICENCE.

EACH of the undermentioned bodies corporate has this day registered with me its name and a particular description of the premises in which it intends to carry on the business of a brewer during the year 1967.

Name of Brewer.	Situation of Premises.	Licensing Area.
Carlton and United Breweries Limited	16 Bouverie-street, Carlton	Central Metropolitan
Carlton and United Breweries Limited	Bent-street, Abbotsford	Northern Metropolitan
Carlton and United Breweries Limited	Victoria-parade, East Melbourne	Central Metropolitan
Carlton and United Breweries Limited	Church-street, Richmond	Eastern Metropolitan

Dated at Melbourne this Second day of December, 1966.

W. E. McALLISTER,
Registrar of Victorian Licensing Court.

RULES UNDER THE JUSTICES ACT.

SELECTION BY A LAW OFFICER OF THE PLACES AND DAYS AND HOURS FOR HOLDING COURTS (WITHIN THE MEANING OF THE SAID RULES).

I, THE undersigned, Arthur Gordon Rylah, a Law Officer of the State of Victoria, in pursuance of the powers conferred upon me by Rule 2 of Chapter III. of the Justices Act Rules 1963, do hereby select for the year 1967 from the places appointed by the Governor in Council for holding Courts of Petty Sessions at the places named in the list hereto annexed as places for holding Courts within the meaning of the said Rule 2 of Chapter III: And I do hereby with respect to each place named in the said list from the days and hours appointed by the Governor in Council for holding Courts of Petty Sessions further select the days and hours set forth in the said list opposite the name and the said places respectively as the days and hours at which the said Courts shall be held.

Signed at Melbourne, this 24th day of November, 1966.

A. G. RYLAH, Law Officer.

COURTS, DAYS AND HOURS FOR THE HEARING OF SPECIAL COMPLAINTS DURING 1967.

Court.	Day.	Hour.	January.	February.	March.	April.	May.	June.	July.	August.	September.	October.	November.	December.
ALEXANDRA	Tues.	10.30 a.m.	17	14	14	11	9	6	4	1, 29	26	24	21	19
ARARAT	Mon.	10 a.m.	Every	Monday	except	Public	Holidays							
AVOCA	Wed.	2 p.m.	25	22	22	19	17	14	12	9	6	4	1, 29	1, 15
BACCHUS MARSH	Fri.	10 a.m.	13, 27	10, 24	10	7, 21	5, 19	2, 16, 30	14, 28	11, 25	8, 22	6, 20	3, 17	1, 15
BAIRNSDALE	Thur.	10 a.m.	5, 12	2, 9, 23	2, 9, 23	6, 20, 27	4, 18, 25	1, 15, 22	13, 20, 27	10, 17, 24	7, 14, 21	5, 12, 19	2, 9, 16	7, 14
BALLAN	Fri.	10 a.m.	26	3, 17	3, 17, 31	14, 28	12, 26	9, 23	7, 21	4, 18	1, 15, 29	13, 27	10, 24	8, 22
BALLARAT	Tues.	10 a.m.	Every	Tuesday	except	Public	Holidays							
	Wed.	12 noon	15	12	12						27		22	
BEAUFORT	Thur.	10 a.m.	Every	Thursday	except	Public	Holidays							
BEECHWORTH	Wed.	10 a.m.	4	1	1	26	24	21	19	16	13	11	8	6
BENALLA	Thur.	10 a.m.	5	2	2	30	27	24	20	17	14	12	9	7
	Mon.	10 a.m.	11, 25	8, 22	8, 22	5, 19	3, 17, 31	14, 28	12, 26	9, 23	6, 20	4, 18	1, 15, 29	13
			9, 16, 23	6, 13, 20	6, 13, 20	3, 10, 17	1, 8, 15, 22	5, 19, 26	3, 10, 17	7, 14, 21	4, 11, 18	2, 9, 16	6, 13, 20	4, 11, 18
BENDIGO	Tue.	10 a.m.	31	28	28	25	23	20	18	15	12	10	1, 15, 29	5
	Wed.	10 a.m.	11, 25	8, 22	8, 22	5, 19	3, 17, 31	14, 28	12, 26	9, 23	6, 20	4, 18	1, 15, 29	13
	Thur.	10 a.m.	12, 19	9, 16	9, 16	6, 13, 20	4, 11, 18	1, 8, 15, 22	5, 19, 26	3, 10, 17	7, 14, 21	4, 11, 18	2, 9, 16	6, 13, 20
	Fri.	10 a.m.	6, 13, 20	3, 10, 17	3, 10, 17	7, 14, 21	5, 12, 19	2, 9, 16, 23	7, 14, 21	4, 11, 18	1, 8, 15, 22	5, 19, 26	3, 10, 17	1, 8, 15, 22
BERWICK	Tues.	10 a.m.	10	7	7	13	10	8	5	3	28		23	12
BIRCHIP	Tues.	2.30 p.m.	10	7	7	13	10	8	5	3	28		23	12
BOORT	Thur.	10 a.m.	Every	Monday	and Friday	except	Public	Holidays						
BOX HILL	Fri.	10 a.m.	26	23	23	20	18	15	13	10	7	5	2, 30	
BRIGHT	Thur.	10 a.m.	Every	Wednesday	and Friday	except	Public	Holidays						
BRIGHTON	Wed.	10 a.m.	26	23	23	20	18	15	13	10	7	5	2, 30	
BROADFORD	Fri.	10 a.m.	5, 19	2, 16	2, 16	13, 27	11, 25	8, 22	6, 20	3, 17, 31	14, 28	12, 26	9, 23	7, 21
BROADMEADOWS	Thur.	10.30 a.m.	5, 19	2, 16	2, 16	13, 27	11, 25	8, 22	6, 20	3, 17, 31	14, 28	12, 26	9, 23	7, 21
BRUNSWICK	Mon.	10 a.m.	Every	Monday	and Thursday	except	Public	Holidays						
	Thur.	10 a.m.	Every	Monday	and Thursday	except	Public	Holidays						
BRUNSWICK	Mon.	10 a.m.	Every	Monday	and Thursday	except	Public	Holidays						
BUNGAREE	Mon.	10 a.m.	25	22	22	19	17	14	12	9	6	4	1, 29	1, 15
BUNYIP	Wed.	10 a.m.	25	22	22	19	17	14	12	9	6	4	1, 29	1, 15
CAMBERWELL	Mon.	10 a.m.	Every	Monday	and Thursday	except	Public	Holidays						
CAMPERDOWN	Thur.	10 a.m.	26	23	23	20	18	15	13	10	7	5	2, 30	
CARLTON	Mon.	10 a.m.	Every	Monday	and Thursday	except	Public	Holidays						
CASTERTON	Thur.	10 a.m.	12	9	9	6	4	1, 29	27	24	21	19	16	14
CASTLEMAINE	Thur.	10 a.m.	12, 26	9, 23	9, 23	6, 20	4, 18	1, 15, 29	13, 27	10, 24	7, 21	5, 19	2, 16, 30	14
CHARLTON	Thur.	10 a.m.	5	2	2, 30	27	25	22	20	17	14	12	9	7
CHELSEA	Mon.	10 a.m.	Every	Monday	except	Public	Holidays							
CHELTENHAM	Tue.	10 a.m.	Every	Tuesday	Wednesday	and Friday	except	Public	Holidays					
CHILTERN	Fri.	10 a.m.	13	10	10	7	5	2, 30	26	23	20	17	15	13
CLUNES	Wed.	10 a.m.	11	8	8	5	3, 31	28	26	23	20	18	15	13
COBRAM	Wed.	10 a.m.	11	8	8	5	3, 31	28	26	23	20	18	15	13
COBURG	Tue.	10 a.m.	Every	Tuesday	and Thursday	except	Public	Holidays						
COHUNA	Thur.	10 a.m.	16	13, 27	2, 30	27	25	22	20	17	14	12	9	7
COLAC	Mon.	10 a.m.	13	10	10	7	5	2, 30	26	23	20	17	15	13
COLERAINE	Fri.	10 a.m.	13	10	10	7	5	2, 30	26	23	20	17	15	13
COLLINGWOOD	Thur.	10 a.m.	Every	Thursday	except	Public	Holidays							
CORRYONG	Thur.	10 a.m.	19	16	16	13	11	8	6	3, 31	28	26	23	21
COWES	Thur.	10 a.m.	12	9	9	6	4	1, 29	27	24	21	19	16	14
CRANBOURNE	Wed.	10 a.m.	25	22	22	19	17	14	12	9	6	4	1, 29	1, 15
CRESWICK	Mon.	10 a.m.	23	20	20	17	15	12	10	7	4	2, 30	27	24
DANDENONG	Mon.	10 a.m.	Every	Monday	except	Public	Holidays							
	Wed.	10 a.m.	4, 11	1, 8	1, 8, 29	5, 26	3, 24	21, 28	19, 26	16, 23	13, 20	11, 18	8, 15	6, 13
DAYLESFORD	Fri.	10 a.m.	3, 17, 31	14, 28	14	11	9, 23	6, 20	4, 18	1, 15, 29	12, 26	10, 24	7, 21	5, 19
DIMBOOLA	Thur.	10 a.m.	27	24	24	21	19	16	14	11	9	6	4	1, 29
DONALD	Fri.	10 a.m.	11	8	8	5	3, 31	28	26	23	20	18	15	13
DROMANA	Thur.	10 a.m.	12, 26	9, 23	9, 23	6, 20	4, 18	1, 15, 29	13, 27	10, 24	7, 21	5, 19	2, 16, 30	14
DROUIN	Mon.	10 a.m.	9	6	6	3	1, 29	26	24	21	19	16	13	11
DUNOLLY	Tues.	2 p.m.	24	21	21	18	16	13	11	8	6	4	1, 29	1, 15
EAGLEHAWK	Thur.	10 a.m.	12, 26	9, 23	9, 23	6, 20	4, 18	1, 15, 29	13, 27	10, 24	7, 21	5, 19	2, 16, 30	14
ECHUCA	Tues.	10 a.m.	10, 17	7, 14	7, 14	4, 11	2, 9, 16	6, 13, 27	4, 11, 25	1, 8, 22	5, 19	3, 17	14, 21	12, 19
EDENHOPE	Wed.	11 a.m.	24	21	21	18	16	13	11	8	6	4	1, 29	1, 15
ELMORE	Fri.	10 a.m.	13	10	10	7	5	2, 30	26	23	20	17	15	13
ELSTERNWICK	Thur.	10 a.m.	Every	Thursday	except	Public	Holidays							
ELTHAM	Wed.	10 a.m.	4, 18	1, 15, 29	1, 15, 29	12, 26	10, 24	7, 21	5, 19	2, 16, 30	13, 27	11, 25	8, 22	6, 20
EUROA	Mon.	10 a.m.	23	20	20	17	15	12	10	7	4	2, 30	27	24
FERNTREE GULLY	Mon.	10.15 a.m.	Every	Monday	except	Public	Holidays							
FITZROY	Mon.	10 a.m.	Every	Monday	except	Public	Holidays							
FLEMINGTON	Wed.	10 a.m.	4, 18	1, 15, 29	1, 15, 29	12, 26	10, 24	7, 21	5, 19	2, 16, 30	13, 27	11, 25	8, 22	6, 20
FOOTSCRAY	Tues.	10 a.m.	Every	Wednesday	except	Public	Holidays							
FOSTER	Tues.	10.30 a.m.	17	14	14	11	9	6	4	1, 29	26	24	21	19
FRANKSTON	Tues.	10 a.m.	Every	Tuesday	and Friday	except	Public	Holidays						
GEELONG	Tues.	10 a.m.	Every	Tuesday	and Friday	except	Public	Holidays						
GISBORNE	Mon.	10 a.m.	9	6	6	3	1, 29	26	24	21	19	16	13	11
HAMILTON	Thur.	10 a.m.	5, 19, 26	2, 16, 23	2, 16, 23	13, 20, 27	11, 18, 25	8, 15, 22	6, 13, 20	3, 10, 17	7, 14, 21	5, 12, 19	2, 9, 16	7, 21
HASTINGS	Wed.	10 a.m.	11	8	8	5	3, 31	28	26	23	20	18	15	13

COURTS, DAYS AND HOURS FOR THE HEARING OF SPECIAL COMPLAINTS DURING 1967.—continued.

Court.	Day.	Hour.	January.	February.	March.	April.	May.	June.	July.	August.	September.	October.	November.	December.
HAWTHORN	Wed.	10 a.m.	Every	Wednes	day exce	pt Public	Holidays.							
HEALESVILLE	Wed.	10.15 a.m.	18	1, 15	1, 15, 29	12, 26	10, 24	7, 21	5, 19	2, 16, 30	13, 27	11, 25	8, 22	6, 20
HEATHCOTE	Fri.	10 a.m.	27	24	21	19	16	14	11	8	5	3	1	1
HEIDELBERG	Wed.	10 a.m.	11, 25	8, 22	8, 22	5, 19	3, 17, 31	14, 28	12, 26	9, 23	6, 20	4, 18	1, 15, 29	13
HEYFIELD	Fri.	10 a.m.	Every	Friday	except P	ublic Ho	lidays							
HEYWOOD	Thur.	10 a.m.	19	16	13	11	8	6	3, 31	28	26	23	21	19
HOPETOUN	Fri.	10 a.m.	6	3	3, 31	28	26	23	21	18	15	13	10	8
HORSHAM	Fri.	10 a.m.	13	10	7	5	2, 30	28	25	22	20	17	15	13
INGLEWOOD	Wed.	10 a.m.	Every	Wednes	day exce	pt Public	Holidays.							
JAMESON	Tues.	10 a.m.	24	21	18	16	13	11	8	5	3, 31	28	26	23
JEPARIT	Mon.	11 a.m.	23	20	17	14	12	9	7	4	1, 29	27	24	22
KANIVA	Fri.	12 noon	6	3	3, 31	28	26	23	21	18	15	13	10	8
KERANG	Fri.	10 a.m.	20	17	14	12	9	7	4	1, 29	27	24	22	20
KEW	Wed.	10 a.m.	1	1, 29	26	24	21	19	16	13	11	8	6	4
KILMORE	Mon.	10 a.m.	Every	Monday	and Th	ursday	except P	ublic Ho	lidays					
KORODIT	Thur.	10.30 a.m.	10, 24	7, 21	7, 21	4, 18	2, 16, 30	13, 27	11, 25	8, 22	5, 19	3, 17, 31	14, 28	12
KORUMBURRA	Fri.	10 a.m.	27	24	21	19	16	14	11	8	5	3	1	1
KYABRAM	Thur.	10 a.m.	26	23	20	18	17	13	10	7	5	2, 30	28	26
KYNETON	Wed.	10 a.m.	11, 25	8, 22	8, 22	5, 19	3, 17, 31	14, 28	12, 26	9, 23	6, 20	4, 18	1, 15, 29	13
LAKES ENTRANCE	Wed.	10 a.m.	4	1	1, 29	26	24	21	19	16	13	11	8	6
LANCEFIELD	Fri.	10 a.m.	20	17	15	12	10	7	5	2, 30	27	25	22	20
LANGSHAW	Wed.	10 a.m.	18	15	12	10	7	5	2, 30	27	25	22	20	18
LEONGATHA	Wed.	10 a.m.	25	22	19	17	14	12	9	7	4	1, 29	27	25
LILYDALE	Fri.	10 a.m.	6, 20	3, 17	3, 17, 31	14, 28	12, 26	9, 23	7, 21	4, 18	1, 15, 29	13, 27	10, 24	8, 22
MAFFRA	Wed.	10 a.m.	15	12	10	7	5	2, 30	27	25	22	20	18	16
MALDON	Mon.	10 a.m.	16	13	10	8	5	3, 31	28	25	23	20	18	16
MALVERN	Tues.	10 a.m.	Every	Tuesday	Wednes	day and	Friday	except P	ublic Ho	lidays				
MANANGATANG	Fri.	10 a.m.	19	16	13	11	8	6	3, 31	28	26	23	21	19
MANSFIELD	Thur.	10 a.m.	18	15	12	10	7	5	2, 30	27	25	22	20	18
MARYBOROUGH	Wed.	10 a.m.	25	22	19	17	14	12	9	7	4	1, 29	27	25
MELBOURNE	Thur.	10 a.m.	26	23	20	18	15	13	10	7	5	2, 30	28	26
MELTON	Mon.	10 a.m.	Every	Monday	Wednes	day and	Friday	except P	ublic Ho	lidays				
MILDURA	Fri.	10.30 a.m.	23	20	17	15	12	10	7	4	2, 30	27	25	23
MINYIP	Wed.	10 a.m.	4, 18	1, 15	1, 15, 29	12, 26	10, 24	7, 21	5, 19	2, 16, 30	13, 27	11, 25	8, 22	6, 20
MIRBOO NORTH	Thur.	10 a.m.	16	13	10	8	5	2, 30	27	25	22	20	18	16
MITTA MITTA	Thur.	2 p.m.	26	23	20	18	15	13	10	7	5	2, 30	28	26
MOE	Wed.	11 a.m.	18	15	12	10	7	5	2, 30	27	25	22	20	18
MOONEE PONDS	Wed.	10.30 a.m.	Every	Thursday	except	Public H	olidays.							
MORDIALLOC	Tues.	10 a.m.	Every	Tuesday	Wednes	day and	Friday	except P	ublic Ho	lidays				
MORNINGTON	Fri.	10 a.m.	19	16	13	11	8	6	3, 31	28	26	23	21	19
MORTLAKE	Thur.	10 a.m.	5, 19	2, 16	2, 16, 30	13, 27	11, 25	8, 22	6, 20	3, 17	14	12, 26	9, 23	7, 21
MORWELL	Wed.	2 p.m.	4, 18	1	1, 29	26	24	21	19	16	13	11	8	6
MURCHISON	Tues.	10.30 a.m.	Every	Tuesday	except P	ublic Ho	lidays							
MURRAYVILLE	Tues.	10 a.m.	28	25	22	19	17	14	12	9	7	4	1, 29	27
MURTOA	Thur.	2.30 p.m.	25	22	19	17	14	12	9	7	4	1, 29	27	25
MYRTLEFORD	Wed.	10 a.m.	4	1	1, 29	26	24	21	19	16	13	11	8	6
NAGAMBIE	Fri.	10 a.m.	24	21	18	16	13	11	8	5	3, 31	28	26	23
NATHALIA	Fri.	10 a.m.	6	3	3, 31	28	26	23	21	18	15	13	10	8
NEWSTEAD	Mon.	10 a.m.	27	24	21	19	16	14	11	8	5	3, 31	28	26
NHILL	Thur.	10 a.m.	5, 19	2, 16	2, 16, 30	13, 27	11, 25	8, 22	6, 20	3, 17, 31	14, 28	12, 26	9, 23	7, 21
NORTH	Fri.	10 a.m.	Every	Friday	except P	ublic Ho	lidays							
NORTH	Mon.	10 a.m.	Every	Monday	and Th	ursday	except P	ublic Ho	lidays					
MELBOURNE	Thur.	10 a.m.	10	7	4	2, 30	27	25	22	19	17	14	12	10
NUMURKAH	Tues.	10 a.m.	10	7	4	2, 30	27	25	22	19	17	14	12	10
NYAH WEST	Mon.	2 p.m.	10	7	4	2, 30	27	25	22	19	17	14	12	10
OAKLEIGH	Wed.	10 a.m.	Every	Wednesday	day and	Friday	except P	ublic Ho	lidays					
OMELO	Wed.	10.30 a.m.	22	19	16	13	11	8	6	3, 31	28	26	23	21
ORBOST	Wed.	10 a.m.	11, 25	8, 22	8, 22	5, 19	3, 17, 31	14, 28	12, 26	9, 23	6, 20	4, 18	1, 15, 29	13
OUYEN	Thur.	9 a.m.	5	2	2, 30	27	25	22	20	17	14	12	9	7
PAKENHAM	Thur.	10 a.m.	5	2	2, 30	27	25	22	20	17	14	12	9	7
PENSHURST	Mon.	10 a.m.	23	20	17	15	12	10	7	4	2, 30	27	25	23
PORT FAIRY	Wed.	10 a.m.	25	22	19	17	14	12	9	7	4	1, 29	27	25
PORTLAND	Wed.	10 a.m.	4, 18	1, 15	1, 15, 29	12, 26	10, 24	7, 21	5, 19, 26	2, 16, 30	13, 27	11, 25	8, 22	6, 13, 20
PORT MELBOURNE	Mon.	10 a.m.	13, 27	10, 24	7, 21	4, 18	2, 16, 30	13, 27	11, 25	8, 22	5, 19	3, 17, 31	14, 28	12
PRAHRAN	Thur.	10 a.m.	Every	Thursday	except P	ublic Ho	lidays							
PRESTON	Mon.	10 a.m.	Every	Monday	and Th	ursday	except P	ublic Ho	lidays					
RAINBOW	Fri.	10 a.m.	First	and Thir	d Friday	in each	Month.	23	21	18	15	13	10	8
RED CLIFFS	Fri.	10 a.m.	6	3	3, 31	28	26	23	21	18	15	13	10	8
RICHMOND	Tues.	10 a.m.	3, 17, 31	14, 28	11	8	6	3, 31	28	26	23	21	19	17
RINGWOOD	Tues.	10 a.m.	Every	Tuesday	except P	ublic Ho	lidays							
ROBINVALE	Wed.	10 a.m.	11, 25	8, 22	8, 22	5, 19	3, 17, 31	14, 28	12, 26	9, 23	6, 20	4, 18	1, 15, 29	13
ROCHESTER	Fri.	10 a.m.	Every	Friday	except P	ublic Ho	lidays							
RUSHWORTH	Tues.	10 a.m.	17	14	11	8	6	3, 31	28	26	23	21	19	17
RUTHGLEN	Wed.	10 a.m.	18	15	12	10	7	5	2, 30	27	25	22	20	18
SALE	Fri.	10 a.m.	4	1	1, 29	26	24	21	19	16	13	11	8	6
SANDRINGHAM	Thur.	10 a.m.	3, 10	14, 21	7, 14	4, 11	9, 16	6, 13	4, 11	1, 8, 15	12, 19	3, 10	7, 21	5, 12
SEA LAKE	Tues.	10.30 a.m.	17, 24	14	11	8	6	3, 31	28	26	23	21	19	17
SEYMOUR	Mon.	10 a.m.	9, 16	6, 20, 27	6	3, 10, 1	8, 29	5, 19, 26	3, 17, 24	7, 14	11, 18	2, 9	6, 13	4, 11
SHEPPARTON	Thur.	10 a.m.	Every	Thursday	except P	ublic Ho	lidays							
SMYTHESDALE	Mon.	10 a.m.	9	6	3	1, 29	26	24	21	18	15	13	10	8
SORRENTO	Wed.	10 a.m.	4	1	1, 29	26	24	21	19	16	13	11	8	6
SOUTH	Mon.	10 a.m.	Every	Monday	Tuesday	Wednes	day and	Friday	except P	ublic Ho	lidays			
MELBOURNE	Tues.	10 a.m.	Every	Tuesday	Wednes	day and	Friday	except P	ublic Ho	lidays				
SPRINGVALE	Fri.	10 a.m.	Every	Friday	except P	ublic Ho	lidays							
STAWELL	Wed.	10 a.m.	13	10	7	5	2, 30	27	25	22	20	17	15	13
SUNBURY	Fri.	10.30 a.m.	Every	Friday	except P	ublic Ho	lidays							
SUNSHINE	Tues.	10 a.m.	Every	Tuesday	Wednes	day and	Friday	except P	ublic Ho	lidays				
SWAN HILL	Wed.	10 a.m.	10	7	4	2, 30	27	25	22	19	17	14	12	10
ST. ARNAUD	Thur.	10 a.m.	12	9	6	3	1, 29	26	24	21	18	15	13	10

COURTS, DAYS, AND HOURS FOR THE HEARING OF SPECIAL COMPLAINTS DURING 1967.—continued.

Court.	Day.	Hour.	January.	February.	March.	April.	May.	June.	July.	August.	September.	October.	November.	December.
ST. KILDA.	Mon. Tues. Wed. Thur. Fri.	10 a.m. 10 a.m. 10 a.m. 10 a.m. 10 a.m.	Every	Week day	except	Public Holidays.								
TALLANGATTA	Mon.	10 a.m.	20	17	17	14	12	9	7	4	1, 29	27	24	22
TATURA	Wed.	10 a.m.	25	22	22	19	17	14	12	9	6	4	1, 29	8
TERANG	Wed.	10 a.m.	4, 18	1	1, 29	26	10, 24	5, 19	5, 19	16, 30	13	11, 25	9, 23	6, 20
TRAFALGAR	Mon.	10 a.m.	16	13, 27	20	10, 24	8, 22	5, 19	3, 17, 31	14, 28	11, 25	9, 23	6, 20	4, 18
TRARALGON	Mon.	11.15 a.m.	9, 16, 23	13, 20, 27	6, 20	3, 10, 17, 24	8, 15, 22, 29	5, 19, 26	3, 10, 17, 24, 31	7, 14, 28	4, 11, 18, 25	2, 9, 16, 23, 30	6, 20, 27	4, 11, 18
TRENTHAM	Wed.	10 a.m.	18	15	15	12	10	7	5	2, 30	27	25	22	20
TUNGAMAH	Thur.	2.30 p.m.	9	9	6	6	3	1	27	21	18	16	13	11
VIOLET TOWN	Mon.	10 a.m.	16	12	6	3	1, 29	26	24	21	18	16	13	11
WALWA	Wed.	11 a.m.	15	15	12	10	7	5	2	27	21	18	16	13
WANGARATTA	Tues.	10 a.m.	10, 24	7, 21	7, 21	4, 18	2, 16, 30	13, 27	11, 25	18, 22	5, 19	3, 17, 31	14, 28	12
WARBURTON	Wed.	11 a.m.	11, 25	8, 22	8, 22	5, 19	3, 17, 31	14, 28	12, 26	9, 23	6, 20	4, 18	1, 15, 29	13
WARRACKNABEAL	Thur.	10 a.m.	12, 26	9, 23	9, 23	6, 20	4, 18	1, 15, 29	13, 27	10, 24	7, 21	5, 19	2, 16, 30	14, 28
WARRAGUL	Mon.	10 a.m.	Every	Every	except	Public Holidays and	Friday	28, 7, 67						
WARRNAMBOOL	Tues.	10 a.m.	9, 23	6, 20	6, 20	3, 17	1, 15, 29	26	10, 24	7, 21	4, 18	2, 16, 30	13, 27	11
WERRIBEE	Fri.	10 a.m.	6	3	3	28	23	23	18	13	13	13	8	8
WHITTLESEA	Mon.	11 a.m.	9	6	6	3	1, 29	26	24	21	18	16	13	11
WILLIAMSTOWN	Wed.	10 a.m.	Every	Wednesday	except	Public Holidays								
WODONGA	Tues.	10 a.m.	3, 17, 31	14, 28	14	11	9, 23	6, 20	4, 18	1, 15, 29	12, 26	10, 24	7, 21	5, 19
WONTHAGGI	Tues.	10 a.m.	10, 24	7, 21	7, 21	4	2, 16, 30	13, 27	11, 25	8, 22	5, 19	3, 17, 31	14, 28	12
WOODEND	Mon.	10 a.m.	23	20	20	17	15	10	7	4	2, 30	27	25	22
WOOMELANG	Thur.	2.30 p.m.	5	1	1	27	24	22	19	17	13	12	8	7
WYCHEPROOF	Wed.	10 a.m.	4	1	1, 29	26	24	21	19	16	13	11	8	6
YACKANDANDAH	Fri.	10 a.m.	6	3	3	28	23	23	18	13	13	13	8	6
YALLOURN	Wed.	10.30 a.m.	4, 18	1, 15	1, 15, 29	12, 26	10, 24	7, 21	5, 19	2, 16, 30	13, 27	11, 25	8, 22	6, 20
YARRAM	Wed.	10 a.m.	18	15	15	12	10	7	5	2, 30	27	25	22	20
YARRAWONGA	Thur.	10 a.m.	12	9	9	6	4	1, 29	27	24	21	19	16	14
YEA	Fri.	10 a.m.	20	17	17	14	12	9	7	4	1, 29	27	24	..

Forests Act 1958 (No. 6254).

DECLARATION OF PROHIBITED PERIOD.

IN pursuance of the powers conferred by section 3 of the Forests Act 1958, I, Lindsay Hamilton Simpson Thompson, Her Majesty's Minister of Forests in the State of Victoria, hereby declare the period commencing at midnight between the ninth and tenth days of December, 1966, and ending at midnight between the thirtieth day of April and the first day of May, 1967, to be a prohibited period in respect to any fire protected area (other than a State Forest or National Park) situated in the municipalities and part municipality specified in the Schedule hereto.

SCHEDULE.

The Shires of Ararat (that portion east of the Hamilton-Ararat-Avoca railway line), Bannockburn, Barrabool, Buninyong, Colac, Corio, Grenville, Heytesbury, Leigh, Ripon, Winchelsea;

the Borough of Sebastopol;
the City of Ballarat.

L. H. S. THOMPSON,
Minister of Forests.

Country Fire Authority Act 1958.

SUMMER PERIOD IN RESPECT OF SPECIFIED PARTS OF THE COUNTRY AREA OF VICTORIA.

WHEREAS by section 4 of the Country Fire Authority Act 1958, it is enacted that the Chief Secretary of Victoria, after consultation with the Minister of Forests, may from time to time by declaration published in the Government Gazette declare any period to be the summer period in respect of the country area of Victoria, or any specified part or parts thereof and, without affecting the generality of the foregoing, may declare different periods to be the summer period in respect of different parts of the said country area:

And whereas the Chief Secretary and the Minister of Forests have consulted accordingly:

Now therefore, I, the Chief Secretary of Victoria, do hereby declare the period commencing at midnight on the 9th December, 1966, and ending at midnight on the 30th April, 1967, to be the summer period in respect of the parts of the country area of Victoria specified in the Schedule hereto; and being portions of the Twelfth, Eighteenth, Twentieth and Twenty-second Fire Control Regions:

SCHEDULE (No. 4).

Those portions of the Twelfth Fire Control Region comprised by the municipal districts of the Shires of Melvor and Seymour;

those portions of the Eighteenth Fire Control Region comprised by the East, South and West Ridings of the municipal district of the Shire of Karkaroc;

those portions of the Twentieth Fire Control Region comprised by the municipal districts of the Shires of Donald, Charlton, Gordon, Birchip, those portions of the Shire of Kerang comprised by the North-western and South-western Ridings and those portions of the municipal district of the Shire of Wycheproof comprised by the Township of Sea Lake and those portions which lie south of:—

(a) The Lascelles-Sea Lake road from the north-western angle of allotment 33, Parish of Burupga, to the western boundary of the Township of Sea Lake;

(b) the Township of Sea Lake; and

(c) the Sea Lake-Ultima road from the north-western angle of allotment 24A, Parish of Burupga, to the north-eastern angle of allotment 6, Parish of Tyrrell; and

those portions of the Twenty-second Fire Control Region comprised by the municipal district of the Shire of Nathalia.

JAMES W. MANSON,
for Chief Secretary.

Chief Secretary's Office,
Melbourne, 6th December, 1966.

AUCTION SALES ACT 1958.

THE Lieutenant-Governor as Deputy for His Excellency the Governor of the State of Victoria, by and with the advice of the executive council thereof, doth by order made on the 29th day of November, 1966, under the powers conferred by section 16 of the Auction Sales Act 1958, No. 6202, extend the time for making payment of fees for auctioneers' licences granted at the general meeting of Justices held on the fourth Tuesday in November, 1966, for the licensing of auctioneers, to and inclusive of the 9th day of January, 1967.

J. COLQUHOUN,
Clerk of the Executive Council.

At the Executive Council Chamber,
Melbourne, 29th November, 1966.

Process Servers and Inquiry Agents Act 1958.

APPLICATIONS FOR LICENCES LODGED WITH CLERKS OF COURTS.

BY direction of the Chief Secretary, the subjoined lists of "new" applications for process servers and inquiry agents licences are published for general information.

Applicant.	Address.	Court.	Tentative Date of Hearing of Application.
<i>Process Servers Licences.</i>			
Freeman, Floyd	137 Pasadena-grove, Mildura	Mildura	21.12.66
Greer, John Fergus	Mercantile Recoveries, Centre-road, East Bentleigh	Springvale	16.12.66
<i>Inquiry Agents Licences.</i>			
Freeman, Floyd	137 Pasadena-grove, Mildura	Mildura	21.12.66
Greer, John Fergus	Mercantile Recoveries Centre-road, East Bentleigh	Springvale	16.12.66
McGuigan, Ernest William Bruce ..	10 Church-street, Wodonga	Wodonga	4.1.67
Stevens, Charles James	15 Avenza-street, Mentone	Mordialloc	22.12.66
Tizzoni, Gianfranco	Suite 6, 614 St. Kilda-road, Melbourne ..	Prahran	22.12.66

Attention is directed to the provisions of the above Act and regulations thereunder relating to the lodgement of objections to applications.

Chief Secretary's Office,
Melbourne, 5th December, 1966.

E. L. RICHARDSON, Registrar,
Process Servers and Inquiry Agents.

Labour and Industry Act 1958.

LABOUR AND INDUSTRY (EXPLOSIVE-POWERED TOOLS) REGULATIONS 1965.

PURSUANT to the provisions of the Labour and Industry (Explosive-Powered Tools) Regulations 1965, I, Paul Fredrick Prior, Chief Inspector of Factories and Shops give notice that I do hereby rescind the approvals granted pursuant to the said Regulations to the following explosive-powered tools, viz. :—

Description of Tool.	Date of Approval.	Reference to Government Gazette.
"Safetyfix"	29.9.59	No. 91 of 7.10.59, page 3004
"Hilti Model DX500"	16.2.61	No. 17 of 1.3.61, page 775
"Ramset Piston Set"	3.3.61	No. 27 of 12.4.61, page 1142
"Hilti DX100 Mark 3"	1.9.61	No. 84 of 4.10.61, page 3288
"Ramset Piston Set Model 63" ..	6.3.63	No. 20 of 20.3.63, page 622

P. F. PRIOR,
Chief Inspector of Factories and Shops.
1st December, 1966.

Labour and Industry Act 1958.

LABOUR AND INDUSTRY (EXPLOSIVE-POWERED TOOLS) REGULATIONS 1965.

PURSUANT to the provisions of the Labour and Industry (Explosive-Powered Tools) Regulations 1965, I, Paul Fredrick Prior, Chief Inspector of Factories and Shops, give notice that, having determined that it would be unnecessary, because of the characteristics of a sample of a tool submitted for approval by Ramset Fasteners (Aust.) Pty. Ltd. bearing the serial No. 630,000 to require the owner or any other person to comply with the provisions of Regulation 5 (c); 9; 10; and 12 (1) and (2) of the aforesaid Regulations in respect of any tool made in accordance with such sample, I do hereby grant my approval to that tool in accordance with the said determination.

I specify the manner in which the tool is to be described for the purposes of the Regulations shall be "Ramset Piston Set Model 63".

P. F. PRIOR,
Chief Inspector of Factories and Shops.
1st December, 1966.

Labour and Industry Act 1958.

LABOUR AND INDUSTRY (EXPLOSIVE-POWERED TOOLS) REGULATIONS 1965.

PURSUANT to the provisions of the Labour and Industry (Explosive-Powered Tools) Regulations 1965, I, Paul Fredrick Prior, Chief Inspector of Factories and Shops, give notice that, having determined that it would be unnecessary, because of the characteristics of a sample of a tool submitted for approval bearing the inscription "Safetyfix" and serial No. F005/58 to require the owner or any other person to comply with the provisions of Regulation 5 (c); 9; 10; and 12 (1) and (2) of the aforesaid Regulations in respect of any tool made in accordance with such sample, I do hereby grant my approval to that tool in accordance with the said determination.

I specify the manner in which the tool is to be described for the purposes of the Regulations shall be "Safetyfix".

P. F. PRIOR,
Chief Inspector of Factories and Shops.
1st December, 1966.

Labour and Industry Act 1958.

LABOUR AND INDUSTRY (EXPLOSIVE-POWERED TOOLS) REGULATIONS 1965.

PURSUANT to the provisions of the Labour and Industry (Explosive-Powered Tools) Regulations 1965, I, Paul Fredrick Prior, Chief Inspector of Factories and Shops, give notice that, having determined that it would be unnecessary, because of the characteristics of a sample of a tool submitted for approval bearing the inscription "Hilti DX500" and serial number 00005, to require the owner or any other person to comply with the provisions of Regulation 5 (c); 9; 10 and 12 (1) and (2) of the aforesaid Regulations in respect of any tool made in accordance with such sample, I do hereby grant my approval to that tool in accordance with the said determination.

I specify the manner in which the tool is to be described for the purposes of the Regulations shall be "Hilti Model DX500".

P. F. PRIOR,
Chief Inspector of Factories and Shops.
1st December, 1966.

Labour and Industry Act 1958.

LABOUR AND INDUSTRY (EXPLOSIVE-POWERED TOOLS) REGULATIONS 1965.

PURSUANT to the provisions of the Labour and Industry (Explosive-Powered Tools) Regulations 1965, I, Paul Fredrick Prior, Chief Inspector of Factories and Shops, give notice that, having determined that it would be unnecessary, because of the characteristics of a sample of a tool submitted for approval by Ramset Fasteners (Aust.) Pty. Ltd. bearing the serial No. P1001, to require the owner or any other person to comply with the provisions of Regulation 5 (c); 9; 10 and 12 (1) and (2) of the aforesaid

Regulations in respect of any tool made in accordance with such sample, I do hereby grant my approval to that tool in accordance with the said determination.

I specify the manner in which the tool is to be described for the purposes of the Regulations shall be "Ramset Piston Set".

P. F. PRIOR,

Chief Inspector of Factories and Shops.

1st December, 1966.

Labour and Industry Act 1958.

LABOUR AND INDUSTRY (EXPLOSIVE-POWERED TOOLS) REGULATIONS 1965.

PURSUANT to the provisions of the Labour and Industry (Explosive-Powered Tools) Regulations 1965, I give notice that, having determined because of the characteristics of samples of components manufactured to drawings numbered 9281, 9283c, 11019, 2164, 9270A, 9274A, 9275A, 5290B, 5283A, 5285B, 5284B, 5280A, 5278A, 9284c and 5288B submitted by Drive-it Australia Pty. Ltd. for approval as interchangeable components of "Omark" "Drive-it" Model 110, serial number A4728, submitted and approved on 16th March, 1964, I do hereby this 25th day of November, 1966, grant my approval for these components to be interchangeable with the corresponding components of the said sample tool "Omark" "Drive-it" Model 110, serial number A4728.

P. F. PRIOR,

Chief Inspector of Factories and Shops.

1st December, 1966.

Labour and Industry Act 1958.

ORDER OF EXEMPTION UNDER SECTION 80A.

WHEREAS pursuant to Section 80A of the *Labour and Industry Act 1958* as amended by the *Labour and Industry (Amendment) Act 1965* the council of the Shire of Tambo has applied to the Minister for an order exempting shopkeepers of shops in its municipal district from being required to close and keep closed their shops in accordance with the provisions of Part VI. of the said Act:

And whereas I have considered the report of the Tourist Development Authority obtained in accordance with the provisions of sub-section (4) of Section 80A of the said Act:

Now therefore I, Vernon Francis Wilcox, Her Majesty's Minister of Labour and Industry in the State of Victoria, do pursuant to the aforesaid Section 80A of the *Labour and Industry Act 1958* make this Order granting exemption to any shopkeeper within the area mentioned in the First Schedule hereto from being required to close and keep closed his shop, at any time when he would but for this Order be required to close and keep closed that shop in accordance with Part VI. of the said Act, on any day between the hours of 6 a.m. and 11 p.m. during the periods of the year mentioned in the Second Schedule hereto:

Provided that such exemption shall not apply to Christmas Day.

FIRST SCHEDULE—THE AREA.

The area known as "The Lakes Entrance Planning Area" and defined in the Interim Development Order published in *Government Gazette* No. 13 of the 24th February, 1960, and the Townships of Johnsonville, Swan Reach and Metung.

SECOND SCHEDULE—THE PERIODS.

The period commencing on the 24th of December, 1966, and ending on the 7th of April, 1967, both days inclusive, but excluding Good Friday.

Dated at Melbourne this 30th day of November, 1966.

V. F. WILCOX,

Minister of Labour and Industry.

Labour and Industry Act 1958.

ORDER OF EXEMPTION UNDER SECTION 80A.

WHEREAS pursuant to section 80A of the *Labour and Industry Act 1958* as amended by the *Labour and Industry (Amendment) Act 1965* the Council of the Shire of Orbost has applied to the Minister for an order exempting shopkeepers of shops in its municipal district from being required to close and keep closed their shops in accordance with the provisions of Part VI. of the said Act:

And whereas I have considered the report of the Tourist Development Authority obtained in accordance with the provisions of sub-section (4) of section 80A of the said Act:

Now therefore I, Vernon Francis Wilcox, Her Majesty's Minister of Labour and Industry in the State of Victoria, do pursuant to the aforesaid section 80A of the *Labour*

and *Industry Act 1958* make this Order granting exemption to any shopkeeper within the area mentioned in the First Schedule hereto from being required to close and keep closed his shop, at any time when he would but for this Order be required to close and keep closed that shop in accordance with Part VI. of the said Act, on any day between 7 a.m. and 11 p.m. during the periods of the year mentioned in the Second Schedule hereto:

Provided that such exemption shall not apply to Christmas Day.

FIRST SCHEDULE—THE AREA.

The Townships of Marlo, Cabbage Tree, Bemm River, Cann River, Genoa, Gipsy Point and Mallacoota.

SECOND SCHEDULE—THE PERIODS.

1. The period commencing on the 22nd of December, 1966, and ending on the 2nd of February, 1967, both days inclusive.

2. The period commencing on the Friday immediately preceding the day observed as Labour Day, 1967, and ending on the day immediately following that day, both days inclusive.

3. The period commencing on the day immediately preceding Good Friday, 1967, and ending on the Sunday immediately following Easter Monday, 1967, both days inclusive, but excluding Good Friday.

Dated at Melbourne this 30th day of November, 1966.

V. F. WILCOX,

Minister of Labour and Industry.

THE BUILDING SOCIETIES ACT 1958.

NOTICE is hereby given that a Building Society called "Town and Country Permanent Building Society" is duly registered under the provisions of the above Act.

Dated this 29th day of November, 1966.

A. DOUGLAS,

Registrar of Building Societies.

Town and Country Planning Act 1961.

CITY OF CAMBERWELL PLANNING SCHEME 1954.

AMENDMENT No. 25, 1965.

Notice of Approval.

IN pursuance of the powers conferred by the *Town and Country Planning Act 1961*, the Governor in Council on the 6th December, 1966, approved a planning scheme entitled the City of Camberwell Planning Scheme 1954, Amendment No. 25, 1965, in respect of part of the municipal district of the City of Camberwell.

A copy of the planning scheme as approved may be inspected during office hours at the office of the Town and Country Planning Board, 179 Queen-street, Melbourne; at the office of the City of Camberwell, at Camberwell; and when available; at the Office of Titles, Melbourne, and at the Central Plan Office of the Department of Crown Lands and Survey, Melbourne.

W. H. CRAIG, Secretary,

Town and Country Planning Board.

Town and Country Planning Act 1961.

SHIRE OF WHITTLESEA.

INTERIM DEVELOPMENT ORDER.

Notice of Approval.

IN pursuance of the powers conferred by the *Town and Country Planning Act 1961*, the Governor in Council on the 6th day of December, 1966, approved an Interim Development Order made by the Shire of Whittlesea for all land within the Municipal District of the Shire of Whittlesea excluding that portion described as the Metropolitan Area in the Second Schedule in the *Town and Country Planning Act 1961*.

The Interim Development Order provides that the use, subdivision or development of any land within the area described or the erection, construction or carrying out of any buildings, roads or other works thereon is prohibited except that the Responsible Authority may permit such uses, subdivision, development, erection, constructions or other works as it thinks proper.

A copy of the Interim Development Order and a map showing the area affected may be inspected, free of charge, at the office of the Shire of Whittlesea, at High-street, Epping, and at the office of the Town and Country Planning Board, 179 Queen-street, Melbourne.

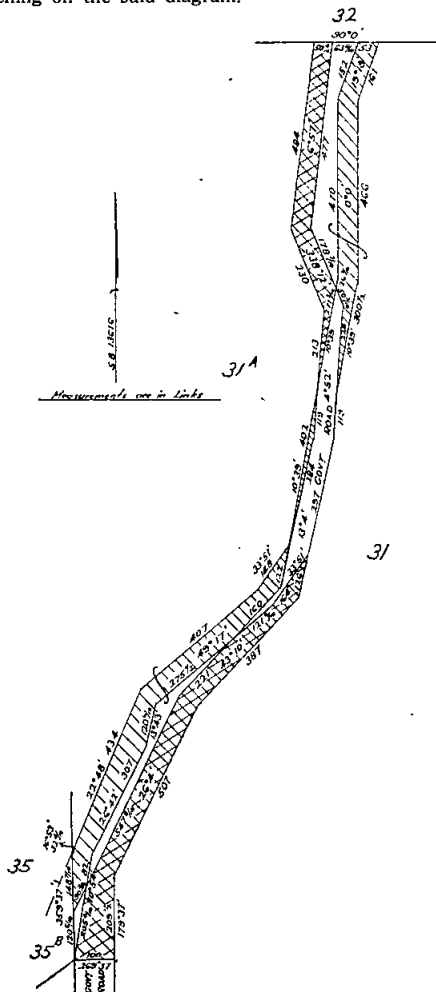
R. G. C. COOK,

Shire Secretary.

SHIRE OF SOUTH GIPPSLAND.

ROAD DEVIATION ORDER.

PURSUANT to the provisions of sections 522 and 526 of the *Local Government Act 1958*, the Council of the Shire of South Gippsland hereby directs that the land in the Parish of Wonga Wonga indicated by hatching in the diagram annexed hereto, which has been purchased taken or acquired by it, shall be a public highway on and from the date of publication of this Order in the *Government Gazette* and declares that such land shall be a public highway in lieu of the land indicated by cross-hatching on the said diagram.



The common seal of the President, Councillors and Ratepayers of the Shire of South Gippsland was hereunto affixed, this 6th day of October, 1966—

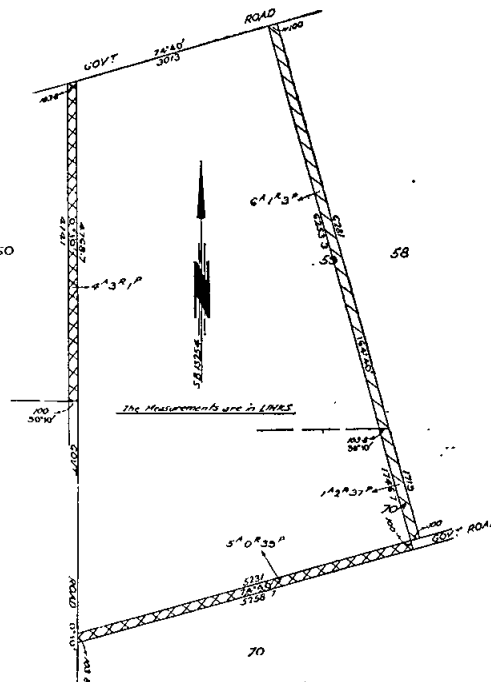
(SEAL) V. W. B. WOOD, President.
J. LESTER, Councillor.
J. RENNICK, Shire Secretary.

Confirmed by the Governor in Council, 29th November, 1966.—J. COLQUHOUN, Clerk of the Executive Council.

SHIRE OF WARANGA.

ROAD DEVIATION ORDER.

PURSUANT to the provisions of sections 522 and 526 of the *Local Government Act 1958* the Council of the Shire of Waranga hereby directs that the land in the Parish of Gobarup indicated by hatching on the diagram hereunder, which has been purchased taken or acquired by it, shall be a public highway on and from the date of publication of this order in the *Government Gazette* and declares that such land shall be a public highway in lieu of the land indicated by cross-hatching on the said diagram.



The common seal of the President, Councillors and Ratepayers of the Shire of Waranga was hereto affixed, this 3rd day of May, 1966, in the presence of—

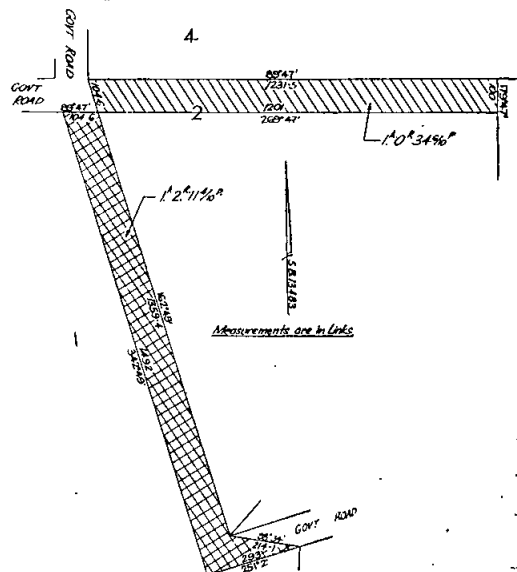
(SEAL) L. C. COYLE, Shire President.
W. A. JACOBSON, Councillor.
B. E. LEACH, Shire Secretary.

Confirmed by the Governor in Council, 29th November, 1966.—J. COLQUHOUN, Clerk of the Executive Council.

SHIRE OF MAFFRA.

ROAD DEVIATION ORDER.

PURSUANT to the provisions of sections 522 and 526 of the *Local Government Act 1958* the Council of the Shire of Maffra hereby directs that the land in the Parish of Koorool indicated by hatching on the diagram hereunder, which has been purchased taken or acquired by it, shall be a public highway on and from the date of publication of this order in the *Government Gazette* and declares that such land shall be a public highway in lieu of the land indicated by cross-hatching on the said diagram.



The common seal of the President, Councillors and Ratepayers of the Shire of Maffra was hereunto affixed, this 13th day of September, 1966, in the presence of—

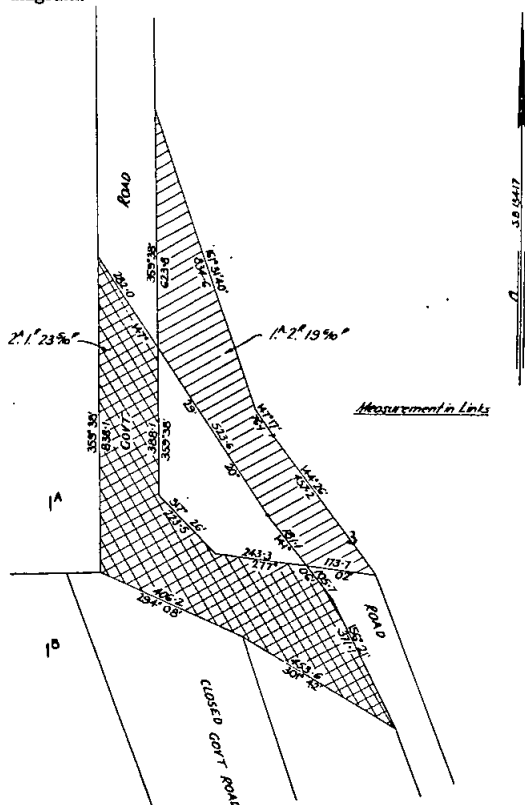
(SEAL) R. F. KELLY, President.
G. E. NOBLE, Councillor.
J. C. McLAREN, Shire Engineer.
M. H. McMAHON, Shire Secretary.

Confirmed by the Governor in Council, 29th November, 1966.—J. COLQUHOUN, Clerk of the Executive Council.

SHIRE OF YACKANDANDAH.

ROAD DEVIATION ORDER.

PURSUANT to the provisions of sections 522 and 526 of the Local Government Act 1958 the Council of the Shire of Yackandandah hereby directs that the land in the Parish of Gundowring indicated by hatching on the diagram annexed hereto, which has been purchased taken or acquired by it, shall be a public highway on and from the publication of this Order in the Government Gazette and declares that such land shall be a public highway in lieu of the land indicated by cross-hatching on the said diagram.



The common seal of the Shire of Yackandandah was hereunto affixed this 10th day of November, 1966, in the presence of—

(SEAL) R. C. BARTON, President.
A. D. FORD, Councillor.
L. N. KRUTLI, Secretary.

Confirmed by the Governor in Council, 29th November, 1966.—J. COLQUHOUN, Clerk of the Executive Council.

Melbourne and Metropolitan BOARD OF WORKS.

GENERAL NOTICE.

THE Melbourne and Metropolitan Board of Works, having made sewers for carrying off the sewage from each and every property which, or any part of which, abuts on the streets or parts of streets in which such sewers are laid, and which are included within the Sewerage Areas hereinafter described, doth hereby declare that on and after the 7th January, 1967, each and every property which, or any part of which, abuts on the said

streets or parts of streets, shall be deemed to be a sewered property within the meaning of the Melbourne and Metropolitan Board of Works Act 1958.

The Sewerage Areas hereinbefore referred to are:—

Sewerage Area No. 2,080.

City of Nunawading.—Commencing at the intersection of Springfield-road and Springvale-road; thence northerly along Springvale-road, easterly along the northern boundaries of lots 1 Springvale-road and 4 to 16 and 25 Olwen-street, southerly along the eastern boundary of the said lot 25, easterly along Olwen-street, southerly and south-westerly along Cypress-avenue, south-easterly along Colbar-street, north-easterly along the north-western boundary of lot 11 Colbar-street, easterly along the northern boundary of the said lot 11, northerly along the western boundaries of lots 28 Colbar-street and 46 to 42 Savage-court, westerly along the southern boundary of lot 103 Outlook-drive, northerly along the western boundary of the said lot 103, easterly along Outlook-drive and the northern boundary of lot 57 Lemon-grove, northerly along portion of the western boundary of lot 100 Hedge End-road, easterly along the northern boundary of the said lot 100, southerly along Hedge End-road, north-easterly along Mountfield-road, south-easterly along the north-eastern boundaries of lots 210 Mountfield-road and 119 Springfield-road, south-westerly along Springfield-road, southerly along the eastern boundary of lot 2 Springfield-road, easterly along portion of the northern boundary of lot 3 Crest-grove, southerly along Crest-grove to the northern boundary of the Mitcham Technical School property, easterly along the said northern boundary to Dunlavin-road, southerly along Dunlavin-road to the boundary of Sewerage Area No. 1,084, further southerly, westerly, northerly and westerly following the said area boundary to the western boundary of the Mitcham Technical School property, northerly and easterly following the boundaries of the said property to Sunnyside-street, northerly along Sunnyside-street, easterly along portion of the northern boundary of lot 5 Sunnyside-street, northerly along the western boundary of lot 4 Springfield-road, south-westerly along Springfield-road, southerly and westerly along the eastern and southern boundaries of lot 1 Springfield-road, northerly along Nicholson-street, south-westerly along Springfield-road to the commencing point.

Sewerage Area No. 2,081.

City of Waverley.—Commencing at the junction of Dallas-street and Athol-street; thence westerly and south-westerly along Athol-street, southerly along the eastern boundary of lot 47 Athol-street, westerly along the southern boundary of the said lot 47, northerly along Heany-street, further northerly along the western boundaries of lots 46 Athol-street and 37 William-street, easterly along the northern boundary of the said lot 37, further easterly along William-street, southerly along the eastern boundaries of lots 21 William-street and 187 Antoinette-court, westerly along Antoinette-court, north westerly along the south-western boundary of lot 185 Antoinette-court, southerly along the eastern boundaries of lots 79 to 81 Dallas-street, westerly along the southern boundary of the said lot 81, northerly along Dallas-street to the commencing point.

Sewerage Area No. 2,082.

City of Oakleigh.—Commencing at the junction of Lerina-street and Claudel-street; thence westerly along Claudel-street, northerly along the western boundaries of lots 73 Claudel-street and 82 Clovis-street, easterly along Clovis-street, southerly along Lerina-street to the commencing point.

Sewerage Area No. 2,083.

City of Sunshine.—Commencing at the junction of Lorraine-court and Fraser-street; thence easterly along Fraser-street to the boundary of Sewerage Area No. 981, southerly following the said boundary to Kororoit Creek, south-westerly along the said creek, south-easterly along the north-eastern boundary of No. 2 Killara-street to Mernda-street, further south-easterly along Mernda-street, south-westerly along Killara-street, north-westerly along the south-western boundary of No. 8 Killara-street to Kororoit Creek, south-westerly and generally westerly along the said creek, southerly along the eastern boundary of lot 1 Hendry-street to the junction of Hendry-street and Keon-crescent, further southerly and south-easterly along Keon-crescent, south-westerly and westerly along Glengala-road, north-easterly along Bell-street, northerly along Young-street, westerly along the southern boundaries of lots 169 Young-street, 162 and 201 Estelle-street and 194 Colenso-street, northerly along Colenso-street, easterly along Ridgeway-parade and Fraser-street to the commencing point.

Sewerage Area No. 2,084.

City of Ringwood.—Commencing at the junction of Caroline-street and Wilana-street on the boundary of Sewerage Area No. 1,872; thence northerly, generally north-easterly and easterly following the said boundary and the boundary of Sewerage Area No. 2,051 to the intersection of Bedford-road and the Belgrave railway line, south-easterly along the said railway line to Canterbury-road, south-westerly and westerly along Canterbury-road to a point about 686 feet west of the western boundary of Great Ryrie-street, northerly and easterly along the western and northern boundaries of lot 1 Canterbury-road, northerly along the western boundaries of lots 19 Vivian-crescent, 21 to 25 Neil-street, 26 and 61 Erica-crescent and 10 Reumah-court, easterly along the northern boundary of the said lot 10, further easterly along Reumah-court, northerly along the western boundaries of lots 26 to 31 Great Ryrie-street, easterly along the northern boundary of the said lot 31, northerly along Great Ryrie-street, westerly along the southern boundaries of lots 58 Great Ryrie-street, 59 to 62 Emerald-street, 2 Ford-street and 84 to 80 Emerald-street, northerly along Thomas-street, westerly along the southern boundaries of lots 53 to 69 Henry-street, northerly along Greenwood-avenue, easterly along Caroline-street to the commencing point.

Sewerage Area No. 2,085.

City of Nunawading.—Commencing at the junction of Holland-road and Rosen-street; thence easterly along Rosen-street, southerly along the eastern boundaries of lots 54 Rosen-street and 88 Brazeel-street, generally easterly along Brazeel-street, southerly along the eastern boundaries of lots 21 Brazeel-street and 36 Marama-street, easterly along Marama-street, southerly along the eastern boundaries of lots 46 Marama-street and 19 Violet-court, easterly along Violet-court, southerly along Blackburn-road, westerly along Bond-avenue, northerly along Barnes-avenue, westerly along the southern boundary of lot 12 Barnes-avenue, northerly along portion of the western boundary of the said lot 12, westerly along portion of the southern boundary of lot 44 Dobell-street, southerly along the eastern boundaries of lots 8 to 13 Dobell-street, westerly along the southern boundaries of lots 13 and 14 Dobell-street, 16 to 18 Hurter-street and 20 Holland-road, southerly along Holland-road, westerly along Meadow-court and the southern boundary of lot 16 Meadow-court, northerly along the western boundary of the said lot 16, westerly along the southern boundary of lot 136 Bermuda-drive, northerly along Bermuda-drive, westerly along the southern boundary of lot 7 Bermuda-drive, southerly along portion of the eastern boundary of lot 6 Fulton-road, westerly along the southern boundaries of lots 6 to 1 and 5 to 1 Fulton-road, northerly along portion of the western boundary of the last-mentioned lot 1, westerly along the southern boundaries of lots 55 and 1 Samuel-road, southerly along the eastern boundary of lot 6 Fulton-road, westerly along the southern boundaries of lots 6 to 8 Fulton-road, northerly along the western boundary of the said lot 8, easterly along Fulton-road, northerly along Holland-road to the commencing point.

Further particulars regarding the streets or parts of streets in which sewers have been laid may be ascertained on inquiry at the Board's office.

By order of the Board,

H. J. SNADDEN,
Secretary.

110 Spencer-street, Melbourne, C.1, 6th December, 1966.

LOCAL GOVERNMENT DEPARTMENT.

ORDER CONFIRMED.—CITY OF RINGWOOD.

THE Minister of the Crown administering the Local Government Act 1958, as amended, on the 21st day of November, 1966, confirmed the Order hereinafter referred to in pursuance of section 514 of the said Act, namely:

An Order of the Council of the City of Ringwood made on the 26th September, 1966, directing the compulsory taking of easements of drainage over the lands described hereunder:

- (a) All that piece of land being part of lot 2 on plan of subdivision No. 11434, commencing at the north-west corner of the said lot; thence bearing 69 deg. 0 min. for 6 feet, 142 deg. 14 min. for 6 feet, 249 deg. 0 min. for 6 feet and 322 deg. 14 min. for 6 feet to the commencing point.
- (b) All that piece of land being part of lot 417, on plan of subdivision No. 22392, commencing at the south-west corner of lot 1 on plan of subdivision No. 42505; thence bearing 290 deg.

3 min. for 4 feet; 20 deg. 3 min. for 150 feet; 110 deg. 3 min. for 4 feet and 200 deg. 3 min. for 150 feet to the commencing point.

- (c) All that piece of land being part of lot 84, on plan of subdivision No. 20559, commencing at the south-east corner of the said lot; thence bearing 296 deg. 29 min. for 131 ft. 10 in., 7 deg. 39 min. for 4 ft. 3 in., 116 deg. 29 min. for 133 ft. 2 in.; thence in a south-westerly direction around the circular arc whose chord has a south-westerly bearing of 205 deg. 59 min. for 4 feet to the commencing point.
- (d) All that piece of land being part of lot 1 on plan of subdivision No. 43427, commencing at a point bearing 96 deg. 31 min. distant 48 ft. 10 in. from the north-west corner of the said lot; thence bearing 96 deg. 31 min. for 6 ft. 4 in., 206 deg. 27 min. for 37 ft. 8 in., 316 deg. 23 min. for 6 ft. 4 in. and 26 deg. 27 min. for 33 ft. 8 in. to the commencing point.
- (e) All that piece of land being part of lot 24 on plan of subdivision No. 11378, commencing at the south-east corner of the said lot; thence bearing 247 deg. 03 min. for 4 feet, 337 deg. 03 min. for 4 feet, 67 deg. 03 min. for 4 feet and 157 deg. 03 min. for 4 feet to the commencing point.
- (f) All that piece of land being part of lot 3, on plan of subdivision No. 11434, commencing at a point bearing 69 deg. 0 min. distant 7 ft. 1 in. from the north-west corner of the said lot; thence bearing 69 deg. 0 min. for 9 ft. 2½ in., 188 deg. 48 min. for 21 ft. 6 in., 322 deg. 14 min. for 11 feet and 8 deg. 48 min. for 9 ft. 4½ in. to the commencing point.
- (g) All that piece of land being part of lot 3 on plan of subdivision No. 52904, commencing at the north-west corner of the said lot; thence bearing 47 deg. 31 min. for 6 feet, 139 deg. 21½ min. for 6 feet, 227 deg. 31 min. for 6 feet and 319 deg. 21½ min. for 6 feet to the commencing point.
- (h) All that piece of land being part of lot 360 on plan of subdivision No. 11392, commencing at the north-west corner of the said lot; thence bearing 52 deg. 14 min. for 6 feet, 142 deg. 12 min. for 6 feet, 232 deg. 14 min. for 6 feet and 322 deg. 12 min. for 6 feet to the commencing point.
- (i) All that piece of land being part of lot 236 on plan of subdivision No. 11392, commencing at a point bearing 69 deg. 39 min. distant 43 feet from the western corner of the said lot; thence bearing 69 deg. 39 min. for 4 feet, 159 deg. 39 min. for 25 ft. 2 in., 277 deg. 48 min. for 4 ft. 6½ in. and 339 deg. 39 min. for 23 feet to the commencing point.
- (j) All that piece of land being part of lot 34 on plan of subdivision No. 11434, commencing at a point bearing 285 deg. 15 min. distant 8 ft. 3½ in. from the south-east corner of the said lot; thence bearing 285 deg. 15 min. for 13 ft. 5 in., 333 deg. 21½ min. for 38 ft. 1 in., 136 deg. 16 min. for 34 feet and 153 deg. 21½ min. for 14 ft. 6½ in. to the commencing point.
- (k) All that piece of land being part of lot 358 on plan of subdivision No. 11392, commencing at the north-west corner of the said lot; thence bearing 82 deg. 9 min. for 6 feet, 142 deg. 12 min. for 6 feet, 262 deg. for 6 feet and 322 deg. 12 min. for 6 feet to the commencing point.
- (l) All that piece of land being part of lot 4 on plan of subdivision No. 44455, commencing at a point bearing 269 deg. 56 min. distant 6 feet from the south-east corner of the said lot; thence bearing 269 deg. 56 min. for 6 feet, 44 deg. 58 min. for 8 ft. 6 in. and 180 deg. 0 min. for 6 feet to the commencing point.
- (m) All that piece of land being part of lot 20 on plan of subdivision No. 11378, commencing at the north-east corner of the said lot; thence bearing 181 deg. 28 min. for 4 feet, 304 deg. 15½ min. for 4 ft. 4 in. and 67 deg. 3 min. for 4 feet to the commencing point.
- (n) All that piece of land being part of lot 3 on plan of subdivision No. 50998, commencing at the north-west corner of the said lot; thence bearing 36 deg. 11 min. for 6 feet, 135 deg. 0 min.

for 6 feet, 216 deg. 11 min. for 6 feet and 315 deg. 0 min. for 6 feet to the commencing point.

(o) All that piece of land being part of lot 1 on plan of subdivision No. 50998, commencing at the north-west corner of the said lot; thence bearing 36 deg. 11 min. for 6 feet, 141 deg. 20 min. for 6 feet, 216 deg. 11 min. for 6 feet and 321 deg. 20 min. for 6 feet to the commencing point.

(p) All that piece of land being part of lot 4 on plan of subdivision No. 52904, commencing at the north-west corner of the said lot; thence bearing 47 deg. 31 min. for 6 feet, 138 deg. 26 min. for 6 feet, 227 deg. 31 min. for 6 feet and 318 deg. 26 min. to the commencing point.

(q) All that piece of land being part of lot 357 on plan of subdivision No. 11392, commencing at the northernmost corner of the said lot; thence bearing 142 deg. 12 min. for 6 feet 187 deg. 57½ min. for 6 feet, 322 deg. 12 min. for 6 feet and 7 deg. 57½ min. for 6 feet to the commencing point.

(r) All that piece of land being part of lot 347 on plan of subdivision No. 11392, commencing at the northernmost corner of the said lot; thence bearing 117 deg. 25 min. for 4 ft. 3 in., 228 deg. 3 min. for 149 ft. 8 in., 296 deg. 33 min. for 4 ft. 3½ in. and 48 deg. 3 min. for 149 ft. 9 in. to the commencing point.

(s) All that piece of land being parts of lots 9, 10 and 11 on plan of subdivision No. 11434, commencing at a point bearing 7 deg. 41 min. distant 44 ft. 3 in. from the south-west corner of the said lot 11; thence bearing 7 deg. 41 min. for 9 ft. 6 in., 65 deg. 16 min. for 365 ft. 7½ in., 187 deg. 53 min. for 9 ft. 6 in. and 245 deg. 16 min. for 365 ft. 9 in. to the commencing point.

(t) All that piece of land being part of lot 359 on plan of subdivision No. 11392, commencing at the north-westerly corner of the said lot; thence bearing 82 deg. 9 min. for 6 feet, 142 deg. 12 min. for 6 feet, 262 deg. 9 min. for 6 feet and 322 deg. 12 min. for 6 feet to the commencing point.

(u) All that piece of land being part of lot 361 on plan of subdivision No. 11392, commencing at the north-westerly corner of the said lot; thence bearing 52 deg. 14 min. for 6 feet, 142 deg. 12 min. for 6 feet, 232 deg. 14 min. for 6 feet and 322 deg. 12 min. for 6 feet to the commencing point.

(v) All that piece of land being parts of lots 32 and 33 on plan of subdivision No. 11434, commencing at a point bearing 21 deg. 48 min. distant 8 ft. 3½ in. from the northern corner of the said lots; thence bearing 153 deg. 44 min. for 128 ft. 10 in., 249 deg. 0 min. for 10 ft. 0½ in., 333 deg. 44 min. for 118 ft. 11 in. and 21 deg. 48 min. for 13 ft. 5½ in. to the commencing point.

(w) All that piece of land being part of lot 362 on plan of subdivision No. 11392, commencing at the north-westerly corner of the said lot; thence bearing 52 deg. 14 min. for 6 feet, 142 deg. 12 min. for 6 feet, 232 deg. 14 min. for 6 feet and 322 deg. 12 min. for 6 feet to the commencing point.

(x) All that piece of land being part of lot 2 on plan of subdivision No. 70214, commencing at the south-west corner of the said lot; thence bearing 7 deg. 46 min. for 6 feet, 97 deg. 48 min. for 6 feet, 187 deg. 46 min. for 6 feet and 277 deg. 48 min. for 6 feet to the commencing point.

(y) All that piece of land being part of lot 4 on plan of subdivision No. 11434, commencing at a point bearing 142 deg. 14 min. distant 8 ft. 8½ in. from the north-east corner of the said lot; thence bearing 142 deg. 14 min. for 11 ft. 1 in., 188 deg. 27½ min. for 128 feet, 319 deg. 16 min. for 10 ft. 7 in. and 8 deg. 27½ min. for 128 ft. 9 in. to the commencing point.

R. J. HAMER,

Minister for Local Government.

Local Government Department,
Melbourne.

LOCAL GOVERNMENT DEPARTMENT.

ORDER CONFIRMED.—CITY OF RINGWOOD.

THE Minister of the Crown administering the *Local Government Act 1958*, as amended, on the 23rd day of November, 1966, confirmed the Order hereinafter referred to, in pursuance of section 514 of the said Act, namely:

An Order of the Council of the City of Ringwood, made on the 26th September, 1966, directing the compulsory taking of the lands described hereunder for the purpose of road and drainage works:

(a) All that piece of land being part of lot 1 on plan of subdivision No. 53309, commencing at the south-west corner of the said lot; thence bearing 7 deg. 46 min. for 11 ft. 2 in. 56 deg. 45 min. for 20 feet, 219 deg. 29 min. for 29 ft. 3½ in. and 297 deg. 9 min. for 2 feet to the commencing point.

(b) All that piece of land being part of lot 275 on plan of subdivision No. 11392, commencing at the south-west corner of the said lot; thence bearing 7 deg. 57½ min. for 3 ft. 8 in., 104 deg. 11½ min. for 9 ft. 8½ in., and 262 deg. 46 min. for 10 feet to the commencing point.

(c) All that piece of land being part of lot 293 on plan of subdivision No. 11392, commencing at the north-east corner of the said lot; thence bearing 187 deg. 29 min. for 10 feet, 336 deg. 23 min. for 17 ft. 1½ in., and 125 deg. 17 min. for 10 feet to the commencing point.

(d) All that piece of land being part of lot 237 on plan of subdivision No. 11392, commencing at the north-east corner of the said lot; thence bearing 187 deg. 48 min. for 5 ft. 11 in., 271 deg. 20 min. for 19 ft. 3 in., 251 deg. 56 min. for 34 ft. 8½ in., 50 deg. 14 min. for 40 feet, and 113 deg. 2 min. for 24 ft. 1 in. to the commencing point.

(e) All that piece of land being part of lot 1 on plan of subdivision No. 42163, commencing at the north-west corner of the said lot; thence bearing 110 deg. 3 min. for 12 feet, 257 deg. 46 min. for 17 ft. 10 in., and 37 deg. 54 min. for 10 feet to the commencing point.

(f) All that piece of land being part of lot 2 on plan of subdivision No. 42163, commencing at the north-east corner of the said lot; thence bearing 162 deg. 41 min. for 10 feet, 316 deg. 22 min. for 17 ft. 11 in., and 110 deg. 3 min. for 10 feet to the commencing point.

(g) All that piece of land being part of lot 48 on plan of subdivision No. 20559, commencing at the north-west corner of the said lot; thence bearing 107 deg. 40 min. for 10 feet, 237 deg. 37 min. for 12 ft. 10 in., and 7 deg. 34 min. for 10 feet to the commencing point.

(h) All that piece of land being part of lot 38 on plan of subdivision No. 20559, commencing at the north-east corner of the said lot; thence bearing 180 deg. 40 min. for 10 feet, 339 deg. 46 min. for 18 ft. 8 in., and 138 deg. 53½ min. for 10 feet to commencing point.

(i) All that piece of land being part of lot 400 on plan of subdivision No. 11524, commencing at the south-west corner of the said lot; thence bearing 7 deg. 29 min. for 10 feet, 128 deg. 9½ min. for 10 ft. 2½ in., and 248 deg. 50 min. for 10 feet to the commencing point.

(j) All that piece of land being part of lot 59 on plan of subdivision No. 11378, commencing at the most northerly corner of the said lot; thence bearing 105 deg. 33 min. for 7 feet, 265 deg. 48½ min. for 13 ft. 2 in., and 66 deg. 4 min. for 70 feet to the commencing point.

(k) All that piece of land being part of lot 47 on plan of subdivision No. 52324, commencing at the most northerly corner of the said lot; thence bearing 114 deg. 54 min. for 15 feet, 271 deg. 46 min. for 21 ft. 10½ in., and 55 deg. 40 min. for 10 feet to the commencing point.

(l) All that piece of land being part of lot 316 on plan of subdivision No. 11392, commencing at the north-west corner of the said lot; thence bearing 63 deg. 11 min. for 21 ft. 7 in., 109 deg. 20 min. for 21 ft. 7 in., 275 deg. 19 min. for 19 ft. 10½ in., and 259 deg. 12 min. for 19 ft. 10½ in. to the commencing point.

- (m) All that piece of land being part of lot 2 on plan of subdivision No. 53309, commencing at the north-west corner of the said lot; thence bearing 117 deg. 9 min. for 2 feet, 211 deg. 17 min. for 4 ft. 9½ in., and 7 deg. 46 min. for 5 feet to the commencing point.
- (n) All that piece of land being part of lot 238 on plan of subdivision No. 11392, commencing at the north-west corner of the said lot; thence bearing 113 deg. 2 min. for 15 ft. 11 in., 271 deg. 20 min. for 15 ft. 5½ in., and 7 deg. 48 min. for 5 ft. 11 in. to the commencing point.
- (o) All that piece of land being part of lot 253 on plan of subdivision No. 11392, commencing at a point bearing 101 deg. 11 min. distant 3 ft. 4 in. from the north-west corner of the said lot; thence bearing 101 deg. 11 min. for 7 feet, 136 deg. 46 min. for 7 feet, and 298 deg. 58 min. for 13 ft. 4 in. to the commencing point.
- (p) All that piece of land being part of lot 169 on plan of subdivision No. 11392 commencing at the north-east corner of the said lot; thence bearing 236 deg. 45 min. for 17 feet; 347 deg. 10 min. for 11 ft. 10½ in. and 97 deg. 34 min. for 17 feet to the commencing point.
- (q) All that piece of land being part of lot 127 on plan of subdivision No. 11378 commencing at a point bearing 7 deg. 46 min. distant 33 ft. 5 in. from the south-west corner of the said lot; thence bearing 56 deg. 45 min. for 25 feet; 212 deg. 15 min. for 45 ft. 6 in. and 7 deg. 46 min. for 25 feet to the commencing point.
- (r) All that piece of land being part of lot 114 on plan of subdivision No. 11378 commencing at the south-west corner of the said lot; thence bearing 7 deg. 46 min. for 5 feet, 129 deg. 36 min. for 5 ft. 3½ in. and 251 deg. 26 min. for 5 feet to the commencing point.
- (s) All that piece of land being part of lot 63 on plan of subdivision No. 11378 commencing at the south-west corner of the said lot; thence bearing 17 deg. 50 min. for 5 feet, 166 deg. 36 min. for 8 ft. 6½ in. and 315 deg. 21 min. for 5 feet to the commencing point.
- (t) All that piece of land being part of lot 276 on plan of subdivision No. 11392 commencing at the south-east corner of the said lot; thence bearing 305 deg. 37 min. for 10 feet, 104 deg. 11 min. for 8 ft. 11 in. and 187 deg. 57½ min. for 3 ft. 8 in. to the commencing point.
- (u) All that piece of land being part of lot 258 on plan of subdivision No. 11392 commencing at the south-east corner of the said lot; thence bearing 305 deg. 17 min. for 5 feet, 66 deg. 23 min. for 5 ft. 2 in. and 187 deg. 29 min. for 5 feet to the commencing point.
- (v) All that piece of land being part of lot 89 on plan of subdivision No. 20559 commencing at the south-east corner of the said lot; thence bearing 227 deg. 40 min. for 8 feet, 348 deg. 34 min. for 28 ft. 2 in. and 152 deg. 38 min. for 25 feet to the commencing point.
- (w) All that piece of land being part of lot 208 on plan of subdivision No. 11392 commencing at the south-east corner of the said lot; thence bearing 316 deg. 46 min. for 12 feet, 21 deg. 23½ min. for 10 ft. 4 in. and 187 deg. 39 min. for 12 feet to the commencing point.
- (x) All that piece of land being part of lot 23 on plan of subdivision No. 11378, commencing at a point bearing 30 deg. 37 min. distant 40 feet from the north-west corner of the said lot; thence bearing 30 deg. 37 min. for 10 feet, 99 deg. 0 min. for 10 feet, and 244 deg. 48½ min. for 16 ft. 6½ in. to the commencing point.
- (y) All that piece of land being part of lot 54 on plan of subdivision No. 20559, commencing at the north-east corner of the said lot; thence bearing 163 deg. 53 min. for 10 feet, 315 deg. 46½ min. for 17 ft. 7½ in. and 107 deg. 40 min. for 10 feet to the commencing point.
- (z) All the piece of land being part of lot 39 on plan of subdivision No. 11434, commencing at the north-east corner of the said lot; thence bearing 174 deg. 39 min. for 52 feet, 338 deg. 22½ min. for 46 ft. 4½ in. and 54 deg. 42 min. for 15 ft. 10 in. to the commencing point.
- (a1) All that piece of land being part of lot 324 on plan of subdivision No. 11392, commencing at the south-east corner of the said lot; thence bearing 243 deg. 11 min. for 4 feet, 340 deg. 57 min. for 12 ft. 5 in., 90 deg. 44 min. for 6 feet and 171 deg. 8 min. for 10 feet to the commencing point.
- (b1) All that piece of land being part of lot 355 on plan of subdivision No. 11392, commencing at the most north-easterly corner of the said lot; thence bearing 142 deg. 12 min. for 28 feet, 309 deg. 55 min. for 26 ft. 8 in., 303 deg. 42 min. for 17 ft. ½ in. and 104 deg. 14 min. for 18 feet to the commencing point.
- (c1) All that piece of land being part of lot 321 on plan of subdivision No. 11392, commencing at the north-west corner of the said lot; thence bearing 147 deg. 47 min. for 20 feet, 308 deg. 33½ min. for 16 ft. 6 in. and 18 deg. 34 min. for 7 feet to the commencing point.
- (d1) All that piece of land being part of lot 320 on plan of subdivision No. 11392, commencing at the north-east corner of the said lot; thence bearing 198 deg. 34 min. for 7 feet, 308 deg. 33½ min. for 21 ft. 3½ in. and 109 deg. 20 min. for 20 feet to the commencing point.

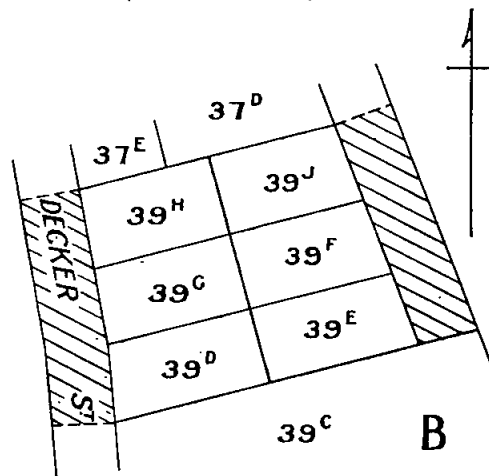
R. J. HAMER,

Minister for Local Government.

Local Government Department,
Melbourne.

LOCAL GOVERNMENT ACT 1958.

IN pursuance of the powers conferred by sub-section 3A of section 575 of the *Local Government Act 1958*, I, James Charles Murray Balfour, Her Majesty's Minister of Lands in the State of Victoria, hereby declare that the roads set out on Crown land in the Parish of Blackwood, County of Bourke, as delineated and indicated by hachure on the plan hereunder be private streets within the meaning of and for the purposes of Division 10, Part XIX. of the said Act.—(Corres. No. J.30462.)



SCALE OF CHAINS

2 0 2

Dated at Melbourne this 22nd day of November, 1966.

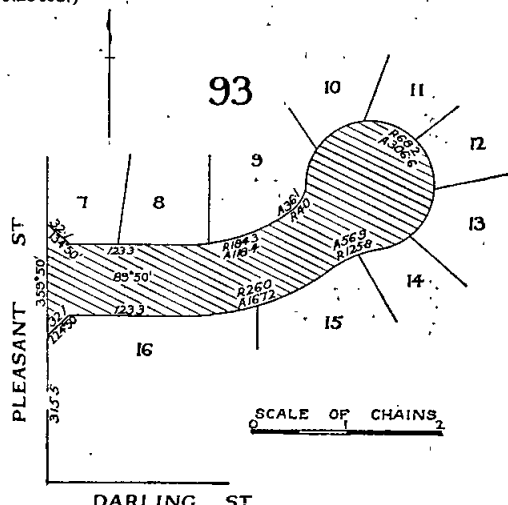
JIM BALFOUR,

Minister of Lands.

LOCAL GOVERNMENT ACT 1958.

IN pursuance of the powers conferred by sub-section 3A of section 575 of the *Local Government Act 1958*, I, James Charles Murray Balfour, Her Majesty's Minister of Lands in the State of Victoria, hereby declare that the road set out on Crown land in the Township of Ballarat, Parish of Ballarat, County of Grenville, as delineated and indicated by hachure on the plan hereunder be a private

street within the meaning of and for the purposes of Division 10, Part XIX. of the said Act.—(Corres. No. J.23408.)



Dated at Melbourne this 22nd day of November, 1966.
JIM BALFOUR,
Minister of Lands.

Audit Act 1958.

DESIGNATION OF CERTIFYING OFFICERS.

PUBLIC ACCOUNTS AND STORES REGULATIONS.

Regulation 3.

IT is recommended to His Excellency the Governor in Council that the Order made on the second day of July, 1958, pursuant to Regulation 3 of the Public Accounts and Stores Regulations 1958, designating certain offices as being offices, the occupiers of which shall certify accounts for payment in respect of the several departments and services specified in the Order, shall be revoked in so far as it relates to the Division of the Honorable the Minister of Education and that in lieu thereof the undernamed offices shall be designated as such offices under the said Division in respect of the undernamed branch and services as shown:—

Council of Adult Education: The Director, Secretary or Accountant of the Council of Adult Education.

All other expenditure including that from Surplus Revenue Loan and Trust Fund, the responsibility of the Division of the Minister of Education: The Accountant, Assistant Accountant or Officer in Charge of Miscellaneous Accounts, Education Department.

HENRY E. BOLTE,
Treasurer.

The Treasury,
Melbourne, 6th December, 1966.

Co-operation Act 1958.

BAYVIEW STATE SCHOOL CO-OPERATIVE LIMITED.

NOTICE is hereby given in pursuance of section 78 (7) of the Co-operation Act 1958 and section 308 (2) of the Companies Act 1961 that, at the expiration of three months from the date hereof, the name of the aforementioned society will, unless cause is shown to the contrary, be struck off the register and the society will be dissolved.

Dated this 2nd day of December, 1966.

J. W. JUNGWIRTH,
Acting Registrar.

Co-operation Act 1958.

VACU-LUG CO-OPERATIVE CREDIT SOCIETY LIMITED.

NOTICE is hereby given in pursuance of section 78 (7) of the Co-operation Act 1958 and section 308 (2) of the Companies Act 1961 that, at the expiration of three months from the date hereof, the name of the aforementioned society will, unless cause is shown to the contrary, be struck off the register and the society will be dissolved.

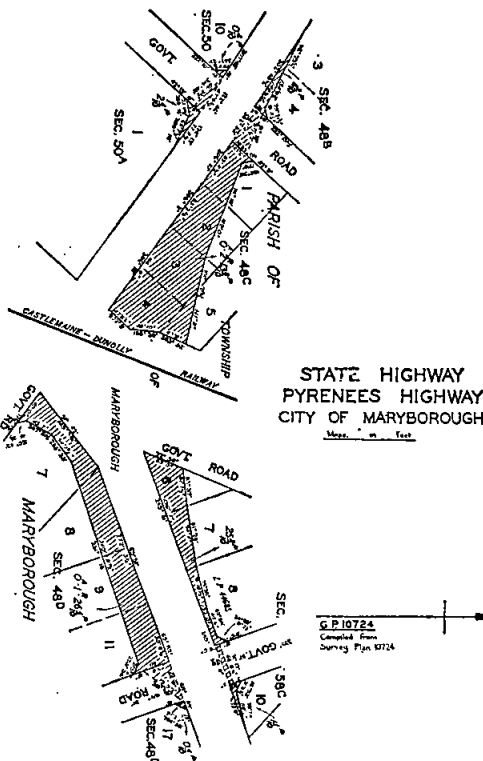
Dated this 2nd day of December, 1966.

J. W. JUNGWIRTH,
Acting Registrar.

COUNTRY ROADS BOARD.

NOTICE OF FIXING NEW ALIGNMENTS OF THE PYRENEES HIGHWAY IN THE CITY OF MARYBOROUGH.

NOTICE is hereby given that the Country Roads Board, under the powers conferred upon it by the Country Roads Act 1958 (No. 6229), has fixed an alignment for each side of the Pyrenees Highway in the City of Maryborough, as shown on plan numbered G.P. 10724 hereunder:—



Copies of survey plan numbered 10724 are lodged in the offices of the Country Roads Board, the municipality of the City of Maryborough, the Registrar of Titles and the Registrar-General, respectively, and may be inspected by any person without a fee at any time at which such offices are open for business.

Dated the twenty-ninth day of November, 1966.

N. L. ALLANSON,
Secretary.

Country Roads Board, 60 Denmark-street, Kew, E.4.

Cemeteries Act 1958.

SCALE OF FEES OF THE WARRACKNABEAL PUBLIC CEMETERY.

IN pursuance of the powers conferred upon them by the Cemeteries Act, the trustees of the Warracknabeal Public Cemetery hereby make the following scale of fees, which shall come into operation upon publication in the Government Gazette, and from and after such publication every scale of fees heretofore made by the said trustees shall be and is hereby rescinded to the extent to which it conflicts with this scale.

Private Graves.

Land 8 ft. x 4 ft.	\$20.00
Sinking grave for Still-Born Child or Child under 12 years	\$10.00
Interment Fee for burial of an adult	\$4.00
Interment Fee for burial of a Child under 12 years	\$2.00
Interment Fee for burial of a Still-Born Child	\$1.00
Re-opening grave with headstone	extra \$6.00
Sinking grave on Saturdays, Sundays and Holidays	extra \$6.00

W. SCHNEIDER, Trustee.
G. FELTON, Trustee
E. WRENN, Trustee.

Approved by the Governor in Council, 29th November, 1966.—J. COLQUHOUN, Clerk of the Executive Council.

Cemeteries Act 1958.

SCALE OF FEES OF THE KENMARE PUBLIC CEMETERY.

IN pursuance of the powers conferred upon them by the Cemeteries Act, the trustees of the Kenmare Public Cemetery hereby make the following scale of fees, which shall come into operation upon publication in the *Government Gazette*, and from and after such publication every scale of fees heretofore made by the said trustees shall be and is hereby rescinded to the extent to which it conflicts with this scale.

Public Graves.

Interment in grave without exclusive right	
—stillborn child	\$6.00
Interment in grave without exclusive right	
—others	\$12.00
Number peg or label	\$1.00

Private Graves.

Land 8 ft. x 4 ft.	\$12.00
Own selection of land	extra \$4.00

Sinking Charges for Private Graves.

Sinking grave 6 feet deep	\$24.00
Each additional foot	\$2.00
Sinking oversize grave	extra \$5.00
Cancellation of order to sink (if commenced)	\$4.00

Reopening Charges.

Reopening grave (no cover)	\$20.00
Reopening grave (with cover)	\$24.00

Extra Charges.

Interment outside prescribed hours, or on Saturdays, Sundays or Public Holidays	\$6.00
Interment in a private grave without due notice	\$6.00

Miscellaneous Charges.

Certificate of Right of Burial	\$1.00
Number plate or brick	\$1.00
Permission to erect a headstone or monument	\$4.00
Permission to construct a brick grave or to erect any stone kerb, brick tilework or concrete	\$2.00
Exhuming the remains of a body (when authorised)	\$25.00
Interment of ashes in a private grave	\$6.00

A. ALLAN, Trustee.
T. ROLL, Trustee.
A. CLUGSTON, Trustee.
I. WOOD, Trustee.
T. McPHEE, Trustee.
R. MOYLE, Trustee.

Approved by the Governor in Council, 29th November, 1966.—J. COLQUHOUN, Clerk of the Executive Council.

Cemeteries Act.

MARYKNOLL PUBLIC CEMETERY.

REGULATIONS.

IN pursuance of the powers conferred on them by the Cemeteries Act 1958, the Trustees of the Maryknoll Public Cemetery make the following Regulations, and, with the consent of the Governor in Council, make the following Scale of Fees:—

Part I.—General.

1. In these Regulations, unless inconsistent with the context or subject-matter—

“Cemetery” means the Maryknoll Public Cemetery.

“Trustees” means the Trustees of the Maryknoll Public Cemetery.

2. The Officer in charge shall exercise general supervision and control over the cemetery and be responsible to the Trustees for its administration.

3. A person who carries out work within the cemetery, whether or not he is carrying out the work for the Trustees, shall carry out the work in as short a time as is possible, and shall obey directions given to him by the Officer in charge relating to the carrying out of the work, or to any other matter arising out of the carrying out of the work.

4. When a person proposes digging or making a grave in the cemetery he shall produce the document evidencing the permission of the Trustees for such work to the Officer in charge before commencing the work or bringing material or equipment into the Cemetery.

Part II.—Memorial Work.

5. The cemetery shall be a lawn cemetery in which there shall be no memorial other than a standard bronze plaque set flush with the lawn and as supplied by the Trustees.

6. No trees or plants shall be planted in the cemetery unless their planting is approved by the Trustees and the trees and plants are planted in accordance with the terms of the approval.

Part III.—Interments.

7. An application for a permit to bury a corpse shall be made at least eight working hours before the time appointed for burial, and shall be made in the form contained in Schedule B. to these Regulations.

8. The Trustees shall divide the burial ground into sections and graves and shall cause a plan to be made showing the sections and graves and shall certify the plan when made. The plan shall be kept in the office of the Officer in charge.

9. The Trustees shall cause a register to be kept in which shall be entered the name and former address of every person whose body is interred in the burial ground and the section and number of the grave in which the interment has been made, and the date of interment; the entries shall be made as soon as possible after each interment.

10. Each single grave allotment shall be 8 feet long and 4 feet wide.

11. No person shall cause or allow any animal or vehicle (other than a hearse) to pass along a road or path in the cemetery, nor put any animal or animals for the purpose of grazing within the cemetery, nor wilfully damage or destroy any flowers or shrubs or other items within the cemetery.

SCHEDULE A.

MARYKNOLL PUBLIC CEMETERY.

CERTIFICATE OF RIGHT OF BURIAL.

ON THE APPLICATION OF _____ and upon payment of the sum of _____ the Trustees of the Maryknoll Public Cemetery have agreed to grant and do hereby grant to the said _____ permission to dig or make a grave on the piece of ground _____ feet long by _____ feet wide, lying within the portion of the said Cemetery appropriated for NON-DENOMINATIONAL burials and marked Section No. _____ on the map or plan of the said Cemetery, kept by the said Trustees; and it is hereby declared that the said _____ shall be entitled to have the grave maintained by the Trust according to the terms of this permission, and for the sole and separate use of the said _____ his

and her representatives for ever; provided always, and it is hereby declared that this grant is made subject to the terms and conditions following, viz:—

First.—That the piece of ground shall be kept and used by the said _____ and her representatives solely as a burying place and no other use shall be made thereof.

Second.—That no enclosing wall, fence, building, monument or tombstone shall be erected or placed on the said piece of ground.

Third.—That the said _____ and her representatives shall, in the use of the said piece of ground and access thereto, the subject in every respect to such Rules and Regulations as the Trustees of the said cemetery may from time to time make with the approval of the Governor in Council, and shall not be entitled to exercise the right to bury or inter therein except on payment of such charges as shall from time to time be established by the said Trustees.

Fourth.—Notwithstanding anything herein contained, the Trustees shall be entitled at the request of the person holding the exclusive right of burial at any time before interment in the grave specified to cancel this Certificate and either refund to the applicant the fee paid in respect thereof, or issue a similar certificate for a different grave.

Signed on behalf of the Trustees, at Maryknoll, in the State of Victoria, this _____ day of _____

Secretary.

Register No.:

Depth of Grave:

Grave No.:

Receipt No.:

SCHEDULE B.

Order No.

MARYKNOLL PUBLIC CEMETERY.

ORDER FOR BURIAL.

Orders must be given eight hours before interment.

Answers to be written opposite the following questions at the time of giving orders.

1. Name of deceased?
2. Last residence of deceased?
3. Age of deceased?
4. Name of minister to officiate?
5. Date of funeral?
6. What hour?
7. Date of death of deceased?
8. No. of grave on plan issued? No.: Compartment:
9. Date of last interment in grave?
10. Name and address of person holding exclusive right of burial?
11. Name and address of person authorizing burial?
12. Relationship to the deceased?
13. Name of funeral director?

Signature of Representative or Undertaker.

Order received this day of 19 at o'clock.

Land \$
Sinking
Re-opening
Total: \$

Important.—The deeds for this grave must be produced and presented at the Cemetery Office at the time of burial. If deeds are not available, this order must be signed by the holders of the deeds, or his representative, authorizing the grave to be opened.

Scale of Fees and Charges.

Land 8 feet x 4 feet (inclusive of first interment) \$40.00
Re-opening fee 25.00
Bronze memorial plaque 21.00

C. SMITH.
W. McMASTER.
J. TAYLOR.
P. MANNING.

Trustees.

Approved by the Governor in Council, 29th November, 1966.—J. COLQUHOUN, Clerk of the Executive Council.

Cemeteries Act 1958.

SCALE OF FEES OF THE CLUNES PUBLIC CEMETERY.

IN pursuance of the powers conferred upon them by the Cemeteries Act, the trustees of the Clunes Public Cemetery hereby make the following scale of fees, which shall come into operation upon publication in the *Government Gazette*, and from and after such publication every scale of fees heretofore made by the said trustees shall be and is hereby rescinded to the extent to which it conflicts with this scale.

Public Graves.

Interment in grave without exclusive right—
stillborn child \$6.00
Interment in grave without exclusive right—
others \$12.00
Number peg or label \$1.00

Private Graves.

Land 8 ft. x 4 ft. \$12.00
Own selection of land extra \$4.00

Sinking Charges for Private Graves.

Sinking grave 6 feet deep \$24.00
Each additional foot \$2.00
Sinking oversize grave extra \$5.00
Cancellation of order to sink (if commenced) \$5.00

Reopening Charges.

Reopening grave (No cover) \$20.00
Reopening grave (with cover) \$24.00

Extra Charges.

Interment outside prescribed hours, or on Saturdays, Sundays or Public Holidays \$6.00
Interment in a private grave without due notice \$6.00

Miscellaneous Charges.

Certificate of right of burial \$1.00
Number plate or brick \$1.00
Permission to erect a headstone or monument—
2½ per cent. of cost with a minimum of \$4.00.
Permission to construct a brick grave or to erect any stone kerb, brick tilework or concrete \$2.00
Exhuming the remains of a body (when authorized) \$25.00
Interment of ashes in a private grave \$6.00

GEORGE JAMES NELSON, Trustee.
ROBERT DOLAN, Trustee.
MARTIN HENRY POWER, Trustee.
JOHN ANDREW HARVEY, Secretary.

Approved by the Governor in Council, 29th November, 1966.—J. COLQUHOUN, Clerk of the Executive Council.

Cemeteries Act 1958.

SCALE OF FEES OF THE TOORA PUBLIC CEMETERY.

IN pursuance of the powers conferred upon them by the Cemeteries Act, the trustees of the Toora Public Cemetery hereby make the following scale of fees, which shall come into operation upon publication in the *Government Gazette*, and from and after such publication every scale of fees heretofore made by the said trustees shall be and is hereby rescinded to the extent to which it conflicts with this scale.

Public Graves.

Interment in grave without exclusive right—
stillborn child \$6.00
Interment in grave without exclusive right—
others \$12.00
Number peg or label \$1.00

Private Graves.

Land, 8 ft. x 4 ft. \$12.00
Own selection of land extra \$4.00

Sinking Charges for Private Graves.

Sinking grave 6 feet deep \$24.00
Each additional foot \$2.00
Sinking oversize grave extra \$5.00
Cancellation of order to sink (if commenced) \$4.00

Reopening Charges.

Reopening grave (no cover) \$20.00
Reopening grave (with cover) \$24.00

Extra Charges.

Interment outside prescribed hours, or on Saturdays, Sundays or Public Holidays \$6.00
Interment in a private grave without due notice \$6.00

Miscellaneous Charges.

Certificate of right of burial \$1.00
Number plate or brick \$1.00
Permission to erect a headstone or monument—
2½ per cent. of cost with a minimum of \$4.00.
Permission to construct a brick grave or to erect any stone kerb, brick tilework or concrete \$2.00
Exhuming the remains of a body (when authorized) \$25.00
Interment of ashes in a private grave \$6.00

WALTER R. IRELAND, Trustee.
J. C. M. SMALLMAN, Trustee.
FRED W. MARTIN, Trustee.
C. MARTIN, Trustee.
JAMES N. HEMPHILL, Trustee.
F. J. DINNEEN, Trustee.

Approved by the Governor in Council, 29th November, 1966.—J. COLQUHOUN, Clerk of the Executive Council.

Cemeteries Act 1958.

SCALE OF FEES OF THE CHELTENHAM GENERAL CEMETERY.

IN pursuance of the powers conferred upon them by the Cemeteries Act the trustees of the Cheltenham General Cemetery hereby make the following scale of fees, which shall come into operation upon publication in the *Government Gazette*, and from and after such publication every scale of fees heretofore made by the said trustees shall be and is hereby rescinded to the extent to which it conflicts with this scale.

OLD CEMETERY.

Private Graves.

Land, 8 ft. x 4 ft. (special position) \$60.00
Land, 8 ft. x 4 ft., selected by trustees, (if available) \$40.00

Public Graves.

Interment of Adult (if available) ..	\$8.00
Interment of child under 12 years (if available) ..	\$6.00
Interment of child under 6 years (if available) ..	\$4.00
Interment of stillborn child ..	\$2.00

NEW CEMETERY.

Land, 8 ft. x 4 ft., facing main drive and plantations (if available) ..	\$50.00
Land, 8 ft. x 4 ft., facing side drives and plantations (if available) ..	\$45.00
Land, 8 ft. x 4 ft., selected by trustees ..	\$36.00
Land, 8 ft. x 4 ft., selected by applicant (extra) ..	\$2.00

SPECIAL ROMAN CATHOLIC SECTION.

Land, 8 ft. x 4 ft., facing lawn area (if available) ..	\$80.00
---	---------

Sinking Charges.

Sinking grave 7 feet deep ..	\$24.00
Each additional foot ..	\$2.00

Reopening Fees.

Adult grave ..	\$24.00
Child under 12 years ..	\$12.00
Interment of stillborn child ..	\$4.00

Lawn Graves.

Land, 8 ft. x 4 ft. ..	\$50.00
Land, 8 ft. x 4 ft., first interment 7 feet (complete) ..	\$100.00
Second interment (complete) ..	\$55.00

Memorials.

Trees, (complete) ..	\$120.00
Shrubs, (complete) ..	\$72.00
Garden bed position ..	\$40.00
Interment of ashes ..	\$4.00

Memorial Wall for Ashes.

Position in niche wall (complete) ..	\$25.00
Niche, reservation ..	\$20.00
Bronze plaque ..	\$5.00

Extra Charges.

Digging grave over 2 ft. 3 in. at shoulders ..	\$5.00
Digging oversize grave for American-type casket ..	\$12.00
Insufficient notice ..	\$5.00
Standard lawn bronze plaque ..	\$20.00
Saturday morning interment ..	\$15.00
Public Holiday and/or cemetery employees picnic ..	\$20.00
Sunday morning interment (when permitted) ..	\$20.00
Interment of cremated ashes ..	\$5.00
Annual maintenance (single grave) ..	\$5.00
Annual maintenance (double grave) ..	\$8.00
Perpetual maintenance (single grave) ..	\$100.00
Perpetual maintenance (double grave) ..	\$150.00
Cancellation of order to sink (if commenced) ..	\$4.00
Use of number pin ..	\$1.00
Search of records ..	\$1.00
Fees for exhumation (when authorized) ..	\$30.00
Certificate of Right of Burial ..	\$2.00

Miscellaneous Charges.

Permission to construct a brick grave ..	\$6.00
Permission to construct a vault ..	\$8.00
Permission to erect stone, kerbing or addition to existing monument to the value of \$100.00 or under (and an additional 5 per cent. on cost over \$100.00) ..	\$4.00
For permission to renovate any stone or kerbing ..	\$4.00
Additional inscription ..	\$2.00
Removing of concrete for reopening of grave ..	\$2.00
Permission to cover grave with concrete quartz ..	\$1.00

G. NATHAN, Chairman.
J. CAMPBELL, Trustee.
I. KEATH, Trustee.
P. R. WOFF, Secretary.

Approved by the Governor in Council, 29th November, 1966.—J. COLQUHOUN, Clerk of the Executive Council.

*Cemeteries Act 1958.***SCALE OF FEES OF THE BUNGAREE PUBLIC CEMETERY.**

IN pursuance of the powers conferred upon them by the Cemeteries Act the trustees of the Bungaree Public Cemetery hereby make the following scale of fees, which shall come into operation upon publication in the *Government Gazette*, and from and after such publication every

scale of fees heretofore made by the said trustees shall be and is hereby rescinded to the extent to which it conflicts with this scale.

Private Graves.

Land 8 ft. x 4 ft. ..	\$12.00
Sinking grave to a depth of 6 ft. 6 in. ..	\$20.00
Each additional foot ..	\$4.00
Re-opening fee ..	\$20.00
Permission to erect a headstone or monument ..	\$1.00

T. RALSTON, Trustee.
A. LABBERT, Trustee.
E. DUKE, Trustee.

Approved by the Governor in Council, 29th November, 1966.—J. COLQUHOUN, Clerk of the Executive Council.

*Cemeteries Act 1958.***SCALE OF FEES OF THE KERANG PUBLIC CEMETERY.**

IN pursuance of the powers conferred upon them by the Cemeteries Act, the trustees of the Kerang Public Cemetery hereby make the following scale of fees, which shall come into operation upon publication in the *Government Gazette*, and from and after such publication every scale of fees heretofore made by the said trustees shall be and is hereby rescinded to the extent to which it conflicts with this scale.

Private Graves.

Land 8 ft. x 4 ft. ..	\$24.00
Land 8 ft. x 8 ft. ..	\$48.00

J. WALDER, Trustee.
W. DUNSTAN, Trustee.
J. MESSER, Trustee.

Approved by the Governor in Council, 29th November, 1966.—J. COLQUHOUN, Clerk of the Executive Council.

*Cemeteries Act 1958.***SCALE OF FEES OF THE SEA LAKE PUBLIC CEMETERY.**

IN pursuance of the powers conferred upon them by the Cemeteries Act, the trustees of the Sea Lake Public Cemetery hereby make the following scale of fees, which shall come into operation upon publication in the *Government Gazette*, and from and after such publication every scale of fees heretofore made by the said trustees shall be and is hereby rescinded to the extent to which it conflicts with this scale.

Sinking grave 6 feet deep ..	\$18.00
Each additional foot ..	\$2.00

C. SCHODDE, Trustee.
T. SCHODDE, Trustee.
J. UPTON, Trustee.
M. T. STACEY, Secretary.

Approved by the Governor in Council, 29th November, 1966.—J. COLQUHOUN, Clerk of the Executive Council.

*Cemeteries Act 1958.***SCALE OF FEES OF THE FOOTSCRAY GENERAL CEMETERY.**

IN pursuance of the powers conferred upon them by the Cemeteries Act, the trustees of the Footscray General Cemetery hereby make the following scale of fees, which shall come into operation upon publication in the *Government Gazette*, and from and after such publication every scale of fees heretofore made by the said trustees shall be and is hereby rescinded to the extent to which it conflicts with this scale.

Private Graves.

Sinking grave to a depth of 7 feet ..	\$25.00
Each additional foot ..	\$5.00
Re-opening of a grave or vault ..	\$25.00

Lawn Section (Undenominational).

Sinking grave to a depth of 8 feet ..	\$35.00
---------------------------------------	---------

A. BEATON, Trustee.
R. JOHNSON, Trustee.
J. BACON, Trustee.
T. BENTLEY, Trustee.

Approved by the Governor in Council, 29th November, 1966.—J. COLQUHOUN, Clerk of the Executive Council.

Cemeteries Act 1958.

SCALE OF FEES OF THE FRYERSTOWN PUBLIC CEMETERY.

IN pursuance of the powers conferred upon them by the Cemeteries Act, the trustees of the Fryerstown Public Cemetery hereby make the following scale of fees, which shall come into operation upon publication in the Government Gazette, and from and after such publication every scale of fees heretofore made by the said trustees shall be and is hereby rescinded to the extent to which it conflicts with this scale.

Private Graves.

Sinking grave 6 feet deep	\$18.00
Each additional foot	\$3.00

W. McDONALD, Trustee.
A. WILLOUGHBY, Trustee.
G. MILLER, Trustee.

Approved by the Governor in Council, 29th November, 1966.—J. COLQUHOUN, Clerk of the Executive Council.

Cemeteries Act 1958.

SCALE OF FEES OF THE GORDON PUBLIC CEMETERY.

IN pursuance of the powers conferred upon them by the Cemeteries Act, the trustees of the Gordon Public Cemetery hereby make the following scale of fees, which shall come into operation upon publication in the Government Gazette, and from and after such publication every scale of fees heretofore made by the said trustees shall be and is hereby rescinded to the extent to which it conflicts with this scale.

Private Graves.

Land 9 ft. x 4 ft.	\$12.00
Sinking grave 6 feet deep	\$18.00
Interment Fee	\$12.00
Certificate of right of burial	\$1.00
Permission to erect a headstone or monument	\$2.00

G. RYAN, Trustee.
J. DUGGAN, Trustee.
E. ROSENOW, Trustee.

Approved by the Governor in Council, 29th November, 1966.—J. COLQUHOUN, Clerk of the Executive Council.

CONTRACTS ACCEPTED.—(Series 1966-67.)

PUBLIC WORKS.

1715. Tallangatta, Lands and Survey Department, Inspector's Residence, erection of timber residence, carport and fuel store, \$11,648.00.—T. Bates & J. Holt.

1716. Hampton, High School, repairs & painting, \$4,720.00.—R. Bendinelli & E. Carlini.

1717. Yea, High School Residence, Oliver-street, repairs & painting, \$2,243.00.—G. Benz.

1718. Ballarat, Teachers' Training College, Residence, 2 Smith-street, repairs & painting, \$1,448.00.—S. Best & C. Mallia.

1719. Stanhope South, State School No. 4325, Residence, repairs and painting and new laundry and verandah, \$2,410.00.—H. Cash.

1720. Barwon Heads, State School No. 1574 & Residence, new roof and renovations, \$4,420.00.—Corio Roofing Co. Pty. Ltd.

1721. Mannibadar, State School No. 4446, conversion to septic sewerage, additional toilet, \$1,303.00.—E. T. Classen.

1722. Coburg, State School No. 484, replacement of display boards and chalkboards, &c., \$1,050.00.—W. A. Churchill.

1723. Boort, State School No. 1796, conversion of class-room and provision of slow combustion heaters, \$4,940.00.—F. D. Connellan.

1724. Royal Park, Psychiatric Hospital, erection of four (4) brick veneer residences, \$47,139.00.—Contemporary Homes Pty. Ltd.

1725. Tatura, Research Station, Fruit Packing Shed, electrical installation, \$2,304.64.—K. W. Cowin & Co.

1726. Warrnambool, Mental Hospital, connexion of toilet block to sewerage system, \$1,074.00.—C. W. Crichton.

1727. Kyabram, State School No. 2902, new shelter pavilion and new flooring to cloak room, \$1,346.00.—N. Crowe.

1728. Horsham East, State School No. 4799, conversion of septic closets, \$1,112.00.—Chas Dawson & Son.

1729. Mt. Egerton, State School No. 1918 and Residence, new window in residence and new floor to class-room, \$1,034.00.—H. R. Dobbin.

1730. Bairnsdale, Public Offices, heating and hot-water services, \$11,940.00.—Ekon Industries Pty. Ltd.

1731. Bairnsdale, Police Station and Residence, supply and installation of heating and hot-water services, \$4,900.00.—Ekon Industries Pty. Ltd.

1732. Newbridge, State School No. 457 and Residence, electric jet pump, \$1,427.15.—L. Fawcett & Co.

1733. Sandown Park, State School No. 4901, erection of brick veneer primary school, \$98,412.00.—B. P. Finn Pty. Ltd.

1734. Herne Hill, State School No. 4681, supply and installation of gas heating to nine class-rooms, \$1,626.00.—The Geelong Gas Company.

1735. North Shore, State School No. 4301, gas heating to 21 rooms, \$3,965.00.—The Geelong Gas Company.

1736. Bendigo North, State School No. 1267, additional toilets, \$2,517.64.—J. G. Hibberd Pty. Ltd.

1737. Warrnambool, High School, electrical installation in manual arts wing, &c., \$3,179.00.—A. C. Hill Electrical Services.

1738. Hampton, High School, erection of science wing, \$46,381.00.—A. V. Jennings Industries (Australia) Ltd.

1739. Roslyn, State School No. 4663, flooring three class-rooms, \$1,022.00.—L. J. Johnson.

1740. Braxholme, State School No. 1978, site works, \$1,127.60.—J. Keen Pty. Ltd.

1741. Hamilton, State School No. 4777, construction of service road and associated works, \$7,295.34.—A. E. Mapleback.

1742. Nhil, State School No. 2411, erection of new toilet block and demolitions, \$15,754.40.—M. J. Meek.

1743. Charlton, State School No. 1480, installation of slow combustion heaters, \$2,901.00.—L. J. Morey.

1744. Croydon South, State School No. 4890, electrical installation in new school of ten (10) class-rooms, library, &c., \$4,233.00.—R. N. Murphy.

1745. Hurstbridge, State School No. 3939 and Residence, connexion to town water supply and fire service installation, \$1,400.00.—C. McCarthy.

1746. Yarram, State School No. 693, asphalt paving, grading and gravelling, lawns, &c., \$6,785.00.—P. & M. McNulty.

1747. Frankston, High School, extension of mechanical services, \$10,825.00.—Frederick W. Nielsen Pty. Ltd.

1748. Heatherton, Sanatorium, heating of verandah, wing 4, \$3,047.00.—Frederick W. Nielsen Pty. Ltd.

1749. Various, Schools, Zones 5, 6 and 7, transfer of portable class-rooms 1966/67, at rates.—C. C. Perkins Pty. Ltd.

1750. Sunbury, Mental Hospital, Ward F.2, internal painting, \$1,150.00.—N. Peshut.

1751. Swan Hill, Technical School, extension of mechanical services, \$21,248.00.—F. A. Petzke & Co.

1752. Corryong, Police Station, erection of a Phelan type residence, \$10,416.30.—W. Phelan & Sons Pty. Ltd.

1753. Monbulk, State School No. 3265 and Residence, repairs to toilets and water supply, \$4,848.70.—W. & D. Pitts & Sons Pty. Ltd.

1754. Dimboola, State School No. 1372, erection of brick toilet block, &c., \$12,795.00.—E. Plazzer & Sons.

1755. Mitcham, Technical School, asphalt, concreting, drainage and associated works, \$54,979.80.—D. Saathoff & Co.

1756. Glen Waverley, High School, erection of science wing, \$44,987.00.—D. B. Tincknell Pty. Ltd.

1757. Shelley, State School No. 4538, erection of timber out-offices and water supply installation, \$3,374.16.—R. O. Tobias.

1758. Various, Schools, Zones 1, 2, 3, and 4, transfer of portable class-rooms 1966/67, at rates.—W. H. Van Gaal & Sons.

1759. Seymour, State School No. 4957, erection of eight class-room primary school, \$73,935.00.—C. Van Meurs.

1760. Clayton, Monash High School, erection of 1st and 2nd sections, \$348,724.00.—P. M. Versteegen & Sons Pty. Ltd.

1761. Melbourne, St. Kilda-road, Police Depot, renovations to toilets, \$2,873.00.—F. Waddell & Son Pty. Ltd.

1762. Lavers Hill, Consolidated School, 4 Ocean-road, repairs and painting, residence, \$1,232.60.—Peter McBride & Co.

1763. Southwood, State School No. 4857, asphalt, concreting, drainage and associated work, \$27,676.50.—D. Saathoff & Co.

1764. Seymour, State School No. 4967, plenum heating, \$5,502.00.—A. F. D. A. Heating & Plumbing Service.

1765. Rosebud, High School, mechanical services in general purpose hall, \$2,998.00.—A. F. D. A. Heating & Plumbing Service.

1766. Moomba Park, State School No. 4876, four additional class-rooms, \$16,832.00.—R. W. & M. J. Anderson Pty. Ltd.

1767. Stony Point, Buoy Depot, Ports and Harbours Department, supply and erection of chain mesh fencing and gates, \$3,902.00.—A. Arnolds Fences Pty. Ltd.

1768. Mont Park, Mental Hospital, Nurses Home, installation of steam heating system, \$5,940.00.—B. H. Thermal-Air Engineering.

1769. Sandown Park, State School No. 4901, plenum heating, \$8,380.00.—Chadstone Air Conditioning Services Pty. Ltd.

1770. Heywood, Consolidated School, installation of two unit heaters, \$1,115.00.—A. Densley & Co.

1771. Thorpdale, State School No. 2966, repairs and painting, \$1,640.00.—H. Drinken.

1772. Glen Waverley, High School, electrical installation in additional science wing, \$2,324.88.—K. J. Dupuy.

1773. Hampton, High School, mechanical services in science wing, \$8,078.00.—Ford-Swinton Industries Pty. Ltd.

1774. Watsonia Heights, State School No. 4935, extension of plenum heating, \$4,047.00.—Ford-Swinton Industries Pty. Ltd.

1775. Glen Waverley, High School, mechanical services in science wing, \$8,241.00.—Ford-Swinton Industries Pty. Ltd.

1776. Eastmeadows, State School No. 4865, plenum heating in four class-room wing, \$4,101.00.—Ford-Swinton Industries Pty. Ltd.

1777. Footscray, Technical College, supply and installation of plenum heating and modifications to boiler room, \$8,608.00.—Ford-Swinton Industries Pty. Ltd.

1778. Clayton, Monash High School, mechanical services, \$47,518.00.—Ford-Swinton Industries Pty. Ltd.

1779. Collingwood, Technical School, extension of heating, \$3,965.00.—F. W. Heating & Sheet Metal Engineers.

1780. Broadmeadows, Research Station, erection of brick workroom and toilet, \$9,770.00.—M. Gallagher.

1781. Broadford, Soil Conservation Authority, erection of brick veneer office building, \$8,812.00.—M. Gallagher.

1782. Collingwood, Technical School, roof repairs, &c. to block No. 5, \$2,632.00.—Gary & Co.

1783. Heidelberg Heights, State School No. 4774, external repairs and painting, \$2,695.00.—K. J. Haboldt & Son.

1784. Beechworth, Mental Hospital, supply and delivery and installation of two (2) clothes presses for tailor's shop, \$2,894.00.—Hardie Trading Ltd.

1785. Maryborough, High School, installation of fire service, \$1,936.24.—J. G. Hibberd Pty. Ltd.

1786. Preston East, erection of brick veneer Police Station (including electrical services), \$7,884.00.—H. Hingst.

1787. Burwood, Teachers' College Hostel, 221 Burwood-road, installation of electric heating, \$3,833.50.—R. W. Hodgson & Co.

1788. Beaumaris, State School No. 3899, renewal of cisterns, \$1,030.00.—I. & O. Plumbing Service.

1789. Scoresby, State School No. 1028, construction of additional toilets and diversion of absorption drain, \$1,418.00.—R. E. Irwin.

1790. Tooradin North, State School No. 4353, new toilet block and septic tank installation, &c., \$2,260.00.—R. E. Irwin.

1791. Croydon, State School No. 2900, erection of three class-rooms and staffroom, \$16,545.20.—A. V. Jennings Industries (Aust.) Ltd.

1792. Rosebud, High School, erection of assembly hall, \$93,977.00.—A. V. Jennings Industries (Aust.) Ltd.

1793. Rosebud, High School, electrical installation in assembly hall, \$7,560.00.—Jordans' Pty. Ltd.

1794. Nhill, High School Residence, Turners-street, re-blocking and general repairs, \$1,392.08.—Geo. Lange & Sons Pty. Ltd.

1795. Sandford, State School No. 1654, site works, \$1,923.65.—A. E. Mapleback.

1796. Broadford, High School and State School No. 1125, surface and underground drainage, concrete and asphalt pavements, repairs to sealed pavements and associated work, \$6,170.00.—I. Munro.

1797. Coatesville, State School No. 4712, new internal toilets, \$2,310.00.—D. MacKinnon.

1798. Melbourne, Royal Melbourne Institute of Technology, Ground Floor, 408 Cardigan-street, Carlton, electrical installation, \$1,180.00.—J. Newall Pty. Ltd.

1799. Ivanhoe, Social Welfare Department, Girls' Hostel, Cnr. Maltravers and Marshall-streets, electrical installation, \$1,520.00.—J. Newall Pty. Ltd.

1800. Hawthorn, Burwood Teachers' College Hostel, 11 Paterson-street, installation of electric heating, \$1,380.00.—J. Newall Pty. Ltd.

1801. Bonbeach, High School, site works, \$3,712.00.—J. H. Nichols.

1802. Ascot, State School No. 2507 and Residence, repairs and painting, \$3,720.00.—A. & B. Oswald Pty. Ltd.

1803. Lorquon, State School No. 2590, conversion of toilets, \$1,142.00.—R. C. Parish.

1804. Clifton Hill, State School No. 3146, new accordion doors, \$1,937.00.—F. T. Pulling & Sons Pty. Ltd.

1805. Glenferrie, State School No. 1508, Caretaker's Residence, new laundry and toilet, \$1,157.30.—F. T. Pulling & Sons Pty. Ltd.

1806. Hawthorn, Swinburne Technical College, gas fired steam boiler, \$1,635.00.—Presha Engineering Pty. Ltd.

1807. Sunshine, State School No. 3113 and Residence, repairs and painting, \$7,510.00.—Frank Robb Painting Co.

1808. Somers, Children's School Camp No. 4647, additions and renewals to septic treatment plant, \$2,980.00.—R. A. Rodgers & M. Perry.

1809. Fairhills, State School No. 4906, surface and underground drainage, asphalt, gravel and concrete pavements and associated works, \$9,499.00.—D. Saathoff & Co.

1810. Ballarat, Mental Hospital, internal painting dormitories, ward 18, \$1,561.00.—J. C. & B. J. Thomas.

1811. Maryborough, High School, construction of concrete paving, drainage and associated works, \$3,415.10.—Trueline Concrete Co.

1812. Watsonia, State School No. 4838, erection of four additional class-rooms, \$20,973.00.—P. M. Versteegen & Sons Pty. Ltd.

1813. Korweinguboorra, State School No. 2016, conversion of septic closets, \$1,100.00.—H. Youlden & Son.

MURRAY PORTER, Minister of Public Works. 2.12.66.

VICTORIAN RAILWAYS.

56. Supply and delivery 2 No. Fork Lift Trucks Hyster "Challenger" model H.400A at \$37,616.00 each (F.O.R. Sydney) (Contract 63036).—William Adams Tractors Pty. Ltd. 57. Design of circuits and manufacture, supply, delivery, construction, erection and installation of Flashing Light Signals at various locations for an amount of \$49,033.00 (Contract 63057).—McKenzie & Holland (Australia) Pty. Ltd.

CORRIGENDUM.

In Gazettes from 7th July, 1966, to 24th October, 1966, 1965-66 should read 1966-67.

By order of the Victorian Railways Commissioners.

W. WALKER, Secretary, 2.12.66.

SOIL CONSERVATION AUTHORITY.

EPPLACK PROJECT.

1714. Construction of fifteen (15) reinforced concrete structures in the Pohlman's Creek Sub-Catchment. \$9,400.—L. W. Jennings, off Mt. Napier-road Hamilton, Victoria.

N. J. DENTON, Acting Secretary.

GENERAL STORES.

Gazette No. 28, 15th April, 1966, Schedule No. 52, Tools (General).—For rates shown opposite the following items, substitute the rates as set out hereunder:—Item No. 196, \$1.42; Item No. 197, \$1.42 each, as from 12th September, 1966; Item No. 134, \$4.50; Item No. 177, \$2.02 each, as from 17th November, 1966.

Gazette No. 53, 19th July, 1966, Schedule No. 39, Furniture.—Rates for Item Nos. 1, 18 and 19, increased by 5 per cent., as from 25th November, 1966.

Gazette No. 53, 19th July, 1966, Schedule No. 49, Steel (Mild).—For rates shown opposite the following items, substitute the rates as set out hereunder, as from 22nd August, 1966:—Item No. 1, \$114.75; Item No. 2, \$110.25; Item No. 3, \$108.45; Item No. 4, $\frac{3}{4}$ -in., \$108.45, $\frac{1}{2}$ -in., \$107.10, $\frac{3}{4}$ -in. to 1 9/16-in., \$106.20, 1 1/2-in. to 2 1/4-in., \$106.20, 3-in., \$110.25; Item No. 5, \$160.07; Item No. 6, \$160.96; Item No. 7, \$114.75; Item No. 8, \$110.25; Item No. 9, \$108.45; Item No. 10, $\frac{3}{4}$ -in., \$108.45, over $\frac{3}{4}$ -in. to 27/32-in., \$107.10, over 27/32-in. to 2 1/4-in., \$106.20, 3-in. and over, \$110.25; Item No. 11, \$119.25; Item No. 12, \$119.25; Item No. 13, \$114.75; Item No. 14, $\frac{3}{4}$ -in. x 7/16-in. down to $\frac{1}{2}$ -in., \$110.25, $\frac{3}{4}$ -in. x under $\frac{1}{2}$ -in. to 3/16-in., \$114.75, $\frac{3}{4}$ -in. x under 3/16-in., \$119.25; Item No. 15, $\frac{3}{4}$ in. x under 1 in. x $\frac{1}{2}$ in. and over, \$110.25, 1-in. to under 3 in. x $\frac{1}{2}$ in. to under $\frac{3}{4}$ -in., \$108.45, 3-in. to under 6 in. x 1 1/23 in. to 1-in., \$106.20; Item No. 16, 1 in. x 1 in. x $\frac{1}{2}$ in. and heavier to 1 1/2 in. x 1 1/2 in. x $\frac{1}{2}$ in. and heavier, \$112.50, 1 1/2 in. x 1 1/2 in. x $\frac{1}{2}$ in. and heavier to 1 1/2 in. x 1 1/2 in. x $\frac{1}{2}$ in. and heavier, \$110.25, 2 in. x 2 in. x $\frac{1}{2}$ in. and heavier to 3 in. x 3 in. x $\frac{1}{2}$ in. and heavier, \$108.45; Item No. 18, \$112.05 per ton.

Gazette No. 53, 19th July, 1966, Schedule No. 57, Nails, Rivets, &c.—For rates shown opposite the following items, substitute the rates as set out hereunder:—Item No. 14, List Price, plus 20 per cent. less 19 per cent.; Item No. 30, List Price, plus 20 per cent., less 27½ per cent., as from 1st November, 1966; Item No. 31, \$0.36 cents per lb.; Item No. 32, \$0.47 cents per lb, as from 16th November, 1966.

Gazette No. 55, 27th July, 1966, Schedule No. 1, Printing Papers, &c.—For rates shown opposite the following items, substitute the rates as set out hereunder, as from 30th November, 1966:—Item No. 30, \$22.28; Item No. 32, \$31.98; Item No. 33, \$25.24; Item No. 34, \$31.00; Item No. 36, \$12.72; Item No. 43, \$18.23; Item No. 44, \$15.91; Item No. 45, \$19.64; Item No. 46, \$23.57; Item No. 69, \$7.54; Item No. 70, \$9.78; Item No. 100, \$15.82; Item No. 101, \$16.00; Item No. 102, \$12.00; Item No. 104, \$12.15; Item No. 108, \$19.04; Item No. 109, \$15.02; Item No. 119, \$24.14; Item No. 120, \$16.10; Item No. 121, \$12.08; Item No. 122, \$14.60; Item No. 135, \$17.82; Item No. 136, \$17.06; Item No. 140, \$17.06; Item No. 146, \$13.94; Item No. 154, \$16.14; Item No. 156, \$15.46; Item No. 297, \$5.78; Item No. 319, \$8.83; Item No. 327, \$5.62; Item No. 331, \$5.62; Item No. 333, \$5.62; Item No. 334, \$5.48; Item No. 342, \$4.31; Item No. 351, \$5.09; Item No. S77, \$13.12.

H. COUTTS, Secretary to the Tender Board. 5.12.66.

ORDERS IN COUNCIL.—(Series 1966-67.)

EDUCATION DEPARTMENT.

1701. One only A.C. Voltmeter, for Caulfield Technical College, \$285.00.—Sample Electronics (Vic.) Pty. Ltd.

1702. One only Universal Counter/Timer for Caulfield Technical College, \$460.00.—Astronic Imports.

1703. One only 4½-in.-5-in. Centre Lathe and Accessories for Footscray Technical College, \$1,200.00.—McPhersons Ltd.

1704. One only High Frequency Dielectric Heater for Gordon Institute of Technology, Geelong, \$1,730.00.—Bayliss Electronics Pty. Ltd.

1705. One only Refrigeration Condensing Unit for Warrnambool Technical College, \$925.00.—Ray Johnson.

1706. Assorted Laboratory accessories for Bairnsdale Technical School, \$1,395.58.—Watson Victor Ltd.

1707. One only Combustion Demonstration Unit for Caulfield Technical College, \$4,559.00.—H. B. Selby & Co. Pty. Ltd.

1708. One only Electronic Scanning Machine for Footscray Technical College, \$700.00.—Remington Rand Chartres Pty. Ltd.

1709. Three only Signal Generators for Royal Melbourne Institute of Technology, \$816.00.—Astronic Imports.

Approved by the Governor in Council, 29th November, 1966.—J. COLQUHOUN, Clerk of the Executive Council.

PUBLIC WORKS DEPARTMENT.

1710. Carlton, St. Nicholas Hospital, installation of urgently required heating and hot water in Chromosome Laboratory, \$1,396.00.—Mech. Engineering Pty. Ltd. (E.M.87566 "B").

1711. Burwood, "Allambie" Reception Centre, urgent supply of curtains, \$2,185.00.—Hoad Manufacturing Pty. Ltd. (E.M.18664 "C").

1712. Footscray, Technical School, provision of car parking facilities as requested by the Education Department, \$2,400.00.—City of Footscray (S.W.80748.)

1713. Horsham West, State School No. 4697; re-glazing windows with special glass as an experiment to combat heat conditions, \$1,085.00.—Lansdell Glass (Vic.) Pty. Ltd. (W.85053.)

Approved by the Governor in Council, 29th November, 1966.—J. COLQUHOUN, Clerk of the Executive Council.

STATE ELECTRICITY COMMISSION.

1814. For the supply of deep driving earthing electrodes and accessories for use in distribution system for a period of two years, to Specification No. 66-67/23, at Schedule rates.—British Tube Mills (Aust.) Pty. Ltd.

Approved by the Governor in Council, 4th October, 1966.—J. COLQUHOUN, Clerk of the Executive Council.

1815. For the supply of one rubber-tyred tractor shovel of 7,000 lb. capacity for construction work in the Latrobe Valley, to Specification No. 65-66/279, \$21,669.—Victorian Industrial Sales and Service Pty. Ltd.

1816. For the supply of one rubber-tyred tractor shovel of 4,000 lb. capacity for construction work in the Latrobe Valley, to Specification No. 65-66/279, \$14,660.—Moore Road Machinery (Vic.) Pty. Ltd.

1817. For the supply of standard fire fighting fittings for a period of two years, to Specification No. 66-67/91, at Schedule rates.—Webware Pty. Ltd.

1818. For the supply of standard fire fighting fittings for a period of two years, to Specification No. 66-67/91, at Schedule rates.—Alloycraft Pty. Ltd.

1819. For the supply of galvanized neutral screened cable brackets for a period of two years, to Specification No. 66-67/117, at Schedule rates.—Galvanising Industries Pty. Ltd.

1820. For the supply of hand and power hacksaw blades for a period of two years, to Specification No. 66-67/116, at Schedule rates.—United Engineering Supply Co. Pty. Ltd.

Approved by the Governor in Council, 8th November, 1966.—J. COLQUHOUN, Clerk of the Executive Council.

1821. For the supply of cast iron resilient seated butterfly valves and float operated control valves for the Hazelwood Power Station water supply, to Specification No. 66-67/105, \$23,351.—Evans Anderson Phelan (Pty.) Ltd.

1822. For the supply and erection of two 1,000 kVA 6.6/415 volt transformers for the station services supply associated with the 500 kV Hazelwood Terminal Station, to Specification No. 64-65/332, \$13,816.—Wilson Electric Transformer Co. Pty. Ltd.

1823. For the supply of battery chargers for use in metropolitan terminal stations and sub-stations, to Specification No. 66-67/80, \$10,064.—McKenzie & Holland (Australia) Pty. Ltd.

1824. For the construction of earthworks, roads and drainage for the Yallourn "W" Power Station, to Specification No. 66-67/87, at Schedule rates.—Drouin Construction Pty. Ltd.

1825. For the hire and operation of aircraft for inspection of country works for a period of three years, to Specification No. 66-67/147, at Schedule rates.—Australian Air Charterers Pty. Ltd.

1826. For the transportation of wooden poles from Officer to the Commission's depots or construction sites for a period of one year, to Quotation No. 1017, at Schedule rates.—Harris Brothers Transport Pty. Ltd.

Approved by the Governor in Council, 15th November, 1966.—J. ROSSITER, Acting Clerk of the Executive Council.

1827. For the erection of construction offices at the Hazelwood Power Station, to Specification No. 66-67/119, \$45,286.—R. J. R. Low.

1828. For the supply of four Willys Overlander hard top utility vehicles as replacement for high mileage vehicles, to Quotation No. 2122, \$11,338.—Willys Motors Australia Pty. Ltd.

1829. For the supply of 2,500 linear feet of 24-in. diameter reinforced concrete pipe having a working pressure of 200 feet head for the Morwell Project water supply, to Specification No. 66-67/148, \$11,250.—Rocla Concrete Pipes Ltd.

1830. For the supply of labour, plant and materials for the fabrication and erection of structural steelwork at Hazelwood Power Station for a period of two years, to Specification No. 66-67/143, at Schedule rates.—D. & G. Di Fabrizio Pty. Ltd.

1831. For the transportation of bulk fuel oil to Red Cliffs Power Station for the operation of boiler plant for a period of two years, to Specification No. 49-50/319, at Schedule rates.—B.P. Australia Ltd.

Approved by the Governor in Council, 22nd November, 1966.—J. ROSSITER, Acting Clerk of the Executive Council.

APPOINTMENTS

APPOINTMENTS.

THE Lieutenant-Governor as Deputy for His Excellency the Governor of the State of Victoria, by and with the advice of the Executive Council thereof, has, by Orders made on the 29th day of November, 1966, been pleased to make the under-mentioned appointments, viz.:—

DEPARTMENT OF AGRICULTURE.

Inspecting Officers.

EDWARD JOHN BULLOCK,
GEORGE ALBERT MORTIMER,
NORMAN EDWARD RICHARDS, and
LORENCE GEORGE WHITEHEAD,
to be Inspecting Officers in accordance with the provisions contained in section 50 of the *Milk and Dairy Supervision Act 1958*, No. 6317 (Part I.), without addition to salary.

CHIEF SECRETARY'S DEPARTMENT.

Governor of Prison.

JAMES HENRY FELLOWS,
pursuant to the provisions of the *Gaols Act 1958*, to be
Governor of Her Majesty's Training Prison, Beechworth,
from the 25th November, 1966.

Honorary Probation Officers.

PHYLLIS CHOMLEY (Mrs.), 529 Main-road, Tecoma,
FREDERICK ROY COOK, 642 Riversdale-road, South Box
Hill,

FRANCIS CHARLES FERGUSON, 15 Crimson-drive, Doveton,
and

ADRIAN RAY HILL (the Reverend), 7 Brown-street,
Colac,
pursuant to the provisions of section 507 (2) of the
Crimes Act 1958, to be Honorary Probation Officers for
all Adult Courts in Victoria.

Deputy Supervisor of Licensed Premises.

LINDSAY THOMAS DUDLEY,
pursuant to the provisions of section 67 of the *Licensing
Act 1958*, to be Deputy Supervisor of Licensed Premises.

Licensing Inspector.

FRANCIS RAYMOND KELLY, Inspector of Police, Grade I,
to be a Licensing Inspector for the purposes of the
Licensing Act 1958, vice Thomas Harold Scotney, resigned.

MINISTRY OF HEALTH.

Members of Hairdressers Registration Board.

RODERICK McLEAN CAMPBELL AITCHISON,
to be a Member and Chairman of the Hairdressers Regis-
tration Board of Victoria, pursuant to the provisions of
section 5 (2) (a) of the *Hairdressers Registration Act
1958* (No. 6267) for a period of three years ending on the
3rd December, 1969.

ALAN CHARLES ELDRIDGE,
to be a Member nominated by the Minister of Education,
pursuant to the provisions of section 5 (2) (b) of the
Hairdressers Registration Act 1958 (No. 6267) for a
period of three years ending the 3rd December, 1969.

FRANK NORWOOD WALDRON, and
AUBREY LAWRENCE PAUL MCGILL,
to be Members selected pursuant to section 5 (3) (a) of
Act No. 6267;

RAYMOND WILLIAM GUEST,
to be a Member selected pursuant to section 5 (3) (b) of
Act No. 6267;

CHLORIS OUIDA IGNACE,
to be a Member selected pursuant to section 5 (3) (c) of
Act No. 6267;

WILLIAM GEORGE WESTON, and
WILLIAM NANKERVIS,
to be Members selected pursuant to section 5 (3) (d) of
Act No. 6267; pursuant to the provisions of section 5
(2) (c) of the *Hairdressers Registration Act 1958* (No.
6267) for a period of three years ending the 3rd December,
1969.

Public Vaccinators.

EMILIO ANGELO BRIGLIA, M.B., B.S.,
to be Public Vaccinator, Municipality of Melbourne;

QUINTON JOSEPH WHITEHEAD, M.B., B.S.,
to be Public Vaccinator, Municipality of South Melbourne;

MALCOLM ROY PHILLIPS, M.B., B.S.,
to be Public Vaccinator, Municipality of Mildura;

IAN VINCENT ALLEN, M.B., B.S.,
to be Public Vaccinator, Municipality of St. Arnaud; and

COLIN CROUCHER, M.B., B.S.,
to be Public Vaccinator, Municipality of Gordon.

Trustees of Cemeteries.

JACK METZKE,
MAURICE THOMAS DOYLE,
DAVID KERR,
ROBERT GIBSON McKERNAN, and
HAROLD WILLIAM MOORE,
to be Trustees of the Kialla West Public Cemetery,
additional trustees;

COUNCIL OF THE MUNICIPALITY OF THE SHIRE OF
CORIO,
to be Trustees of the Sutherlands Creek Public Cemetery,
vice trustees resigned;

NORMAN HODSON,
to be a Trustee of the Mallacoota West Public Cemetery,
vice J. McCaffrey, resigned;

No. 91.—11031/66.—4

GORDON ALLAN,
to be a Trustee of the Mallacoota West Public Cemetery,
vice H. Stocks, deceased;

NOEL ALLAN,
to be a Trustee of the Mallacoota West Public Cemetery,
vice F. Buckland, deceased;

THOMAS DAVIES,
to be a Trustee of the Mallacoota West Public Cemetery,
vice W. Rankin, deceased;

BARRY POLE,
to be a Trustee of the Mallacoota West Public Cemetery,
vice H. Greer, deceased;

ALLAN SAMUEL DALE,
to be a Trustee of the Raywood Public Cemetery, vice H.
Collins, resigned; and

MICHAEL FRANCIS RIELLY,
to be a Trustee of the Raywood Public Cemetery, vice M.
Reilly, senior, resigned.

LAW DEPARTMENT.

Queens Counsel.

ARTHUR PELHAM WEBB,
to be one of Her Majesty's Counsel, under the Regulations
of 11th October, 1955, to have precedence next after
Russell Jack Miller Newton; and

NINIAN MARTIN STEPHEN,
to be one of Her Majesty's Counsel, under the Regulations
of 11th October, 1955, to have precedence next after
Arthur Pelham Webb.

MINES DEPARTMENT.

Mining Registrar.

FIRST CONSTABLE GEORGE ALFRED LEE,
to act as Mining Registrar at Bright for the Buckland
Division of the Beechworth Mining District, vice First
Constable Francis George Towns, superannuated. Fees
received to be the only remuneration.

DEPARTMENT OF THE TREASURER.

Collectors of Imposts.

HARVEY FRANCIS RUGLEN,
to be Collector of Imposts, Tourist Development Authority,
Premier's Department, vice A. C. Anderson; and

JOHN FRANCIS MCCORKELL,
to be Collector of Imposts, Mental Hygiene Branch,
Department of Health, vice T. P. F. McNiff.

Receiver of Revenue (Acting).

IAN JOHN COLLARD,
to act temporarily as Receiver of Revenue, Stawell, during
the absence of B. J. Guinane, on leave.

J. COLQUHOUN,
Clerk of the Executive Council.

At the Executive Council Chamber,
Melbourne, 29th November, 1966.

APPOINTMENT OF COMMITTEE OF MANAGEMENT OF
GREEN LAKE RECREATION RESERVE.

WHEREAS by section 50 of the *Forests Act 1958* (No.
6254), it is provided that the Minister of Forests may,
on the recommendation of the Forests Commission, appoint
any number of persons, not less than three, to be a
Committee of Management of any land forming part of
any reserved forest, such land being set aside and declared
to be a recreation reserve and may remove any of those
persons: Now therefore, I, Lindsay Hamilton Simpson
Thompson, Her Majesty's Minister of Forests in the State
of Victoria, on the recommendation of the Forests Com-
mission, do hereby appoint—

Cr. J. S. BAILEY,
Cr. H. G. BROAD,
Cr. J. C. MCCLELLAND,
Cr. A. W. MCCLELLAND,
D. O. RACTLIFFE,
G. D. CHAMBERLAIN,
G. H. BARBARY,
K. R. BARLOW, and
R. J. GORMAN,

as members of the Committee of Management until the
31st day of October, 1969, of the land forming part of
the reserved forest in the Parish of Wortongie, County of
Karkaroc, comprising 102 acres, more or less, and shown
by red colour and blue hachure on plan marked A.55/953
over 30.5.63, in file of correspondence 55/953 of the
Forests Department, and known as "Green Lake Recrea-
tion Reserve".

Dated at Melbourne, the 2nd day of December, 1966.

L. H. S. THOMPSON,
Minister of Forests.

APPOINTMENT OF COMMITTEE OF MANAGEMENT OF THE "LERDERBERG GORGE FOREST PARK".

WHEREAS by section 50 of the *Forests Act 1958* (No. 6254), it is provided that the Minister of Forests may, on the recommendation of the Forests Commission, appoint any number of persons not less than three to be a Committee of Management of any land forming part of any reserved forest, such land being set aside as a forest park, and may remove any of those persons: Now, therefore, I, Lindsay Hamilton Simpson Thompson, Her Majesty's Minister of Forests for the State of Victoria, on the recommendation of the Forests Commission, do hereby appoint—

Cr. E. HOLT,
Cr. W. A. MATHESON,
K. K. MATHESON,
R. R. DODD,
E. MOLESWORTH and
G. R. WILLIAMS,

as members of the Committee of Management until the fifth day of June, 1969, of the land forming part of the reserved forest in the Parishes of Blackwood, Coimadai, Coornmill and Myrmiong, County of Bourke, described in the accompanying Schedule, and known as the "Lerderberg Gorge Forest Park".

SCHEDULE ABOVE REFERRED TO.

Parishes of Blackwood, Coimadai, Coornmill and Myrmiong, County of Bourke, containing 7,630 acres, more or less, being the area shown by yellow border on the plan marked 61/1085 over 25.1.63, on file of correspondence No. 61/1085 of the Forests Department.

Dated at Melbourne the 1st day of December, 1966.

L. H. S. THOMPSON,
Minister of Forests.

APPOINTMENT OF COMMITTEE OF MANAGEMENT OF "MT. BULLER ALPINE RESERVE".

WHEREAS by section 50 of the *Forests Act 1958* (No. 6254), it is provided that the Minister of Forests may, on the recommendation of the Forests Commission, appoint any number of persons, not less than three, to be a Committee of Management of any land forming part of any reserved forest, such land being set aside as an alpine reserve, and may remove any of those persons: Now therefore, I, Lindsay Hamilton Simpson Thompson, Her Majesty's Minister of Forests in the State of Victoria, on the recommendation of the Forests Commission, do hereby appoint—

J. D. GILLESPIE,
M. G. DOUGLAS,
R. W. BOSTOCK,
I. M. SUTHERLAND,
H. B. JAMES,
J. B. HILTON-WOOD,
R. C. HANDLEY,
G. HILLAS,
C. F. PAUL,
B. DYSON,
J. A. MCCORMACK, and
E. C. CAMERON,

as members of the Committee of Management until the 23rd day of November, 1969, of the land forming part of the reserved forest in the Parish of Changue, County of Wonnangatta, described in the accompanying Schedule, and known as "Mt. Buller Alpine Reserve".

SCHEDULE ABOVE REFERRED TO.

Parish of Changue, County of Wonnangatta, 2,357 acres, more or less, being the area shown within pink border on plan marked 18.11.60 over 58/2260, in file of correspondence No. 65/2273 of the Forests Department.

Dated at Melbourne, the 2nd day of December, 1966.

L. H. S. THOMPSON,
Minister of Forests.

EDUCATION DEPARTMENT.

APPOINTMENT OF SUMMONING OFFICER.

UNDER section 5 of the *Education Act 1958*, I hereby appoint—

First Constable JOHN MARSHALL GROVER,
to summon parents within the State of Victoria.

JOHN BLOOMFIELD,
Minister of Education.

29th November, 1966.

FORESTS DEPARTMENT.

OFFICERS SPECIFIED FOR PURPOSE OF SECTION 64 OF THE FORESTS ACT 1958.

PURSUANT to the provisions of section 64 of the *Forests Act 1958*, whereby the Minister of Forests is empowered by notice published in the *Government Gazette* to specify the name of forest officers for the purposes of the said section whereupon every forest officer so specified shall be authorized, in any case where he is of opinion that a condition of acute fire danger exists in any district under his control, by notice to direct any person who is engaged within any fire-protected area in any of the operations of felling, logging, snagging, skidding, sledging or other like operation, or in the operation of driving any steam engine or steam locomotive, to suspend or cause to be suspended all or any such operations until such time as such suspension is revoked by such officer by a like notice:

Now, therefore, I, Lindsay Hamilton Simpson Thompson, Her Majesty's Minister of Forests for the State of Victoria, do hereby cancel the list of forest officers previously specified by me and published in the *Victoria Government Gazette*, No. 96, of 24th November, 1965, and do hereby specify the names of the following forest officers for the purpose of the said section:—

ADAMS, HUGH JOHN
ALMOND, COLIN ANDREW
BEER, HAROLD HEINRICH
BEETHAM, ADRIAN HERBERT ARMSTRONG
BIRCH, JOHN NOEL
BOUCHER, MAXWELL LLOYD AUSTIN
BRISBANE, JEFFREY PETER
BROWN, JAMES
BUTLER, STANLEY CHARLES
CALDWELL, HERBERT JAMES
CHAMBERS, TOM HABBLETT
DEMPSEY, WILLIAM JAMES CAMPBELL
DONOVAN, JOHN KEMSHAW
DOUGLAS, MORAY GUILD
DUNCAN, STANLEY FIELD
EALLES, CHARLES ALEXANDER
EDGAR, WILLIAM JAMES
FLEMING, CHARLES ROBERTSON GORDON
FLENTJE, WILLIAM MAXWELL
GARTH, PHILLIP RALPH
GHERASHE, IAN LOUIS
GIBSON, KINGSLEY MELBOURNE
GIDLEY, EDWARD KEITH
GORMAN, ROBERT JARLATH
GRIFFIN, GERALD
HALLORAN, FRANCIS JOHN
HANDMER, RODNEY WILLIAM
HARROP, KENNETH GEORGE
HODGES, RONALD GRAHAM
INCOLL, JOHN ANDREW
IRVINE, HENRY GERALD
JENNINGS, GEORGE HENRY
JEROME, KEITH
JOHNSTON, JOHN BARRY
LAING, LEONARD JAMES
MACDONALD, JOHN REGINALD
MCKINTY, JAMES ANDREW
MCLAUGHLIN, IAN FREDERICK
MCRAE, KEITH FRANCIS
MAY, JOHN ROSS
MAY, FRANCIS JOHN
MIDDLETON, WILLIAM GEORGE DYER
MORLEY, JOSEPH MICHAEL
MORRISON, KENNETH RICHARD
MORRISON, PHILIP TOM CROSBIE
NEWMAN, LEWIS ARTHUR
NICHOLLS, KENNETH EDGAR
NIGGL, ROBERT GODFREY
O'KANE, KEVIN RODERICK
PARKE, HUBERT ROWLAND
PARNABY, DAVID KINGSLEY
PATERSON, DAVID WINTER
PAVEY, CHARLES HENRY GRAHAM
RITCHIE, RUSSELL JAMES
ROLLAND, DERRICK BRUCE
RYAN, SYDNEY ERNEST
SEMMENS, HERBERT JAMES
SHEPHERD, GEOFFREY GEORGE
SHELDON, ARTHUR KENNETH
SLATER, JOHN PROUDFOOT
SMITH, FRANCIS JAMES
SQUIRE, BRUCE ORMOND
STUMP, MARK ERNEST WITHRINGTON
THOMPSON, DONALD MURRAY
TOLSHER, ALAN ROBERT
WALKER, LLOYD JAMES
WESTCOTT, JAMES CAMPBELL
WILLIAMS, GEOFFREY REES

L. H. S. THOMPSON,
Minister of Forests.

1st December, 1966.

RESIGNATION.

HIS Excellency the Governor of the State of Victoria, by and with the advice of the Executive Council thereof, has, by Orders made on the 29th day of November, 1966, accepted the resignation of the person named hereunder of the office mentioned, viz.:—

CHIEF SECRETARY'S DEPARTMENT.

THOMAS HAROLD SCOTNEY, Inspector of Police, Grade I., as a Licensing Inspector for the purposes of the Licensing Act 1958, to date from and inclusive of the 25th November, 1966.

J. COLQUHOUN,
Clerk of the Executive Council.

At the Executive Council Chamber,
Melbourne, 29th November, 1966.

ORDERS IN COUNCIL

HOSPITALS AND CHARITIES ACT 1958, SECTION 65.

At the Executive Council Chamber, Melbourne, the
twenty-ninth day of November, 1966.

PRESENT:

The Lieutenant-Governor as Deputy for His Excellency the Governor of Victoria.

Mr. Reid

Mr. Wilcox.

AUTHORITY FOR THE SALE OF LAND BY ROYAL MELBOURNE HOSPITAL.

WHEREAS Royal Melbourne Hospital, an incorporated institution within the meaning of the Hospitals and Charities Act 1958, is the owner of certain land at 152 Bridport-street, Albert Park, on which is erected a building formerly used as a nursing home and which is more particularly described in the Schedule hereto:

And whereas no part of the said land is reserved or set apart by the Crown for the purposes of the said institution:

And whereas the majority of the Committee of Management of the said institution desire that the said land be sold:

And whereas the Hospitals and Charities Commission after enquiry reports that it would be advantageous to Royal Melbourne Hospital if that institution sold the land:

And whereas Alexander Gross and Erna Gross both of 36 Lumeah-road, Caulfield, have offered to purchase the land for the sum of \$90,000.

Now therefore the Lieutenant-Governor as Deputy for His Excellency the Governor of the State of Victoria by and with the advice of the Executive Council of the said State, and by virtue of the powers conferred on him by Section 65 of the Hospitals and Charities Act 1958 and all other powers enabling him in that behalf, being satisfied that in the circumstances the sale of the land

would be advantageous to Royal Melbourne Hospital, hereby authorises the sale of the said land freed and discharged from any trust affecting the land to Alexander Gross and Erna Gross both of 36 Lumeah-road, Caulfield, for the sum of \$90,000 subject to the following conditions:—

1. The sale shall be subject to the payment of the purchase money as follows:—

\$10,900 on the signing of the contract;

\$9,100 on 31st August 1966;

\$16,000 on 31st August 1969;

\$16,000 on the 31st August 1972;

and the residue then owing on the 31st August 1975.

2. Interest at the rate of 6½ per centum per annum computed on the balance owing at the commencement of each period of three months from and including the 30th November 1966, shall be payable at such commencement.

And His Excellency by and with the advice and by virtue of the powers aforesaid hereby directs that from the proceeds of the sale, the sum of \$24,000 shall be paid into Government Building Grant Funds held by Royal Melbourne Hospital for use as directed.

SCHEDULE.

All that piece of land being Crown allotment 6 section 42A City of South Melbourne Parish of Melbourne and being the whole of the land in Certificate of Title No. 7477 folio 117.

J. COLQUHOUN,
Clerk of the Executive Council.

COAL MINES ACT 1958 (No. 6221).

At the Executive Council Chamber, Melbourne, the
twenty-ninth day of November, 1966.

PRESENT:

The Lieutenant-Governor as Deputy for His Excellency the Governor of Victoria.

Mr. Reid

Mr. Wilcox.

PURSUANT to the provisions of section 116 of the Coal Mines Act 1958 (No. 6221), the Lieutenant-Governor as Deputy for His Excellency the Governor of the State of Victoria, by and with the advice of the Executive Council, doth hereby appoint—

JAMES McMILLAN ROBERTSON
a member of the Pension Tribunal until and inclusive of the 21st February, 1967, such appointment to be in the place of Basil Kenworthy, resigned.

And the Honorable Thomas Anthony Darcy, Her Majesty's Minister of Mines for the State of Victoria, shall give the necessary directions herein accordingly.

J. COLQUHOUN,
Clerk of the Executive Council.

ROAD TRAFFIC ACT 1958.

At the Executive Council Chamber, Melbourne, the
twenty-ninth day of November, 1966.

PRESENT:

The Lieutenant-Governor as Deputy for His Excellency the Governor of Victoria.

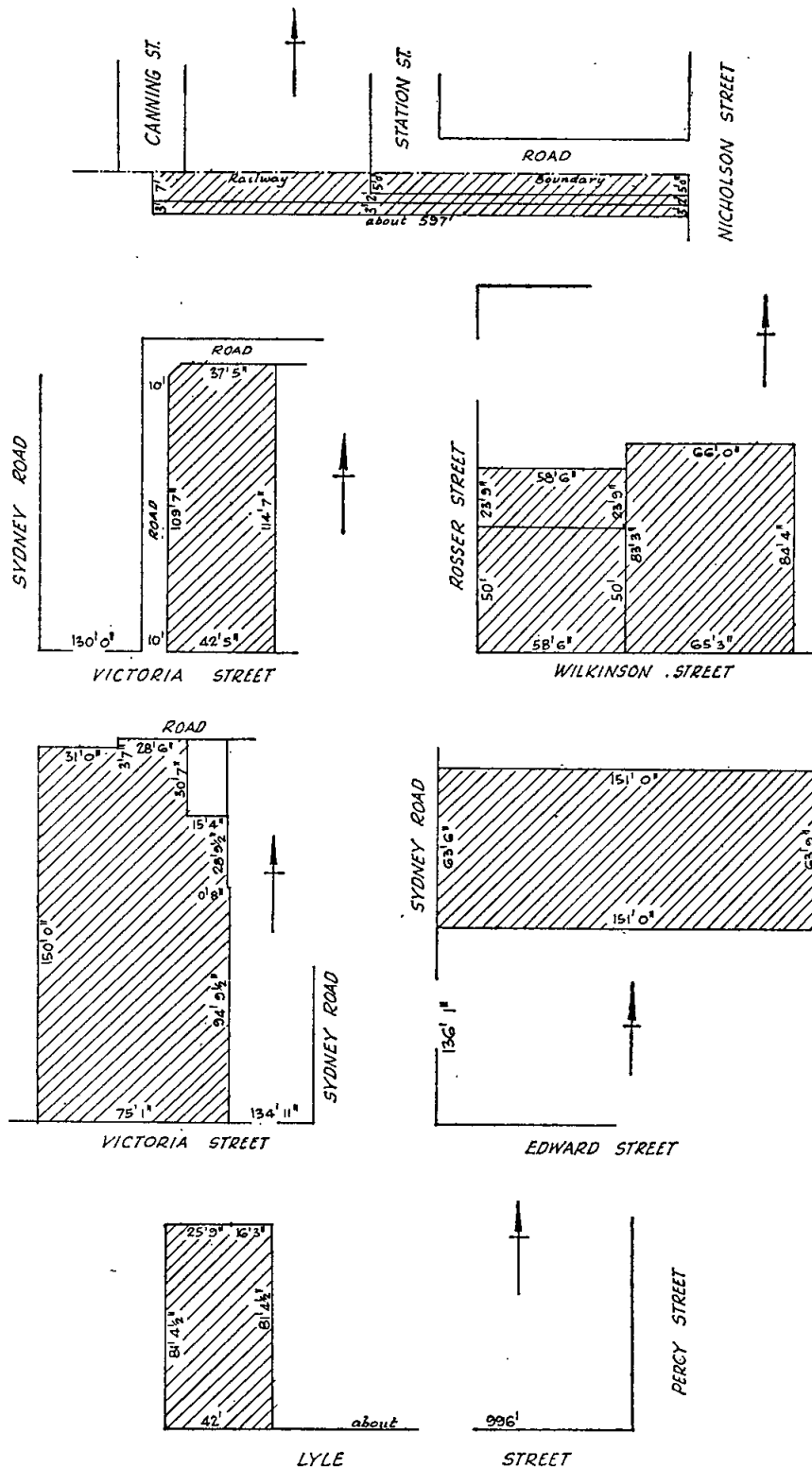
Mr. Reid

Mr. Wilcox.

ORDER EXTENDING THE APPLICATION OF THE ROAD TRAFFIC ACT 1958 TO CERTAIN LAND UNDER THE CONTROL OF THE CITY OF BRUNSWICK.

IN pursuance of the powers conferred by the Road Traffic Act 1958, the Lieutenant-Governor as Deputy for His Excellency the Governor of the State of Victoria, in the Commonwealth of Australia, by and with the advice of the Executive Council of the said State, and at the request in writing of the Council of the City of Brunswick, doth by this Order extend the provisions of the said Act to the following land under the control of the City of Brunswick:—

All that piece of land shown delineated and hachured on the plans hereunder.



And the Honorable Arthur Gordon Rylah, Her Majesty's Chief Secretary for the State of Victoria, shall give the necessary directions herein accordingly.

J. COLQUHOUN,
Clerk of the Executive Council.

ROAD TRAFFIC ACT 1958.

At the Executive Council Chamber, Melbourne, the
twenty-ninth day of November, 1966.

PRESENT:

The Lieutenant-Governor as Deputy for His Excellency
the Governor of Victoria.

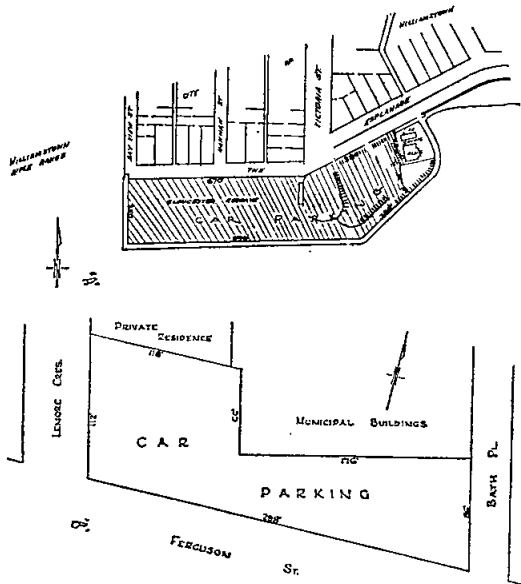
Mr. Reid

Mr. Wilcox.

ORDER EXTENDING THE APPLICATION OF THE ROAD
TRAFFIC ACT 1958 TO CERTAIN LAND UNDER THE
CONTROL OF THE CITY OF WILLIAMSTOWN.

IN pursuance of the powers conferred by the Road Traffic Act 1958, the Lieutenant-Governor as Deputy for His Excellency the Governor of the State of Victoria, in the Commonwealth of Australia, by and with the advice of the Executive Council of the said State, and at the request in writing of the Council of the City of Williamstown, doth by this Order extend the provisions of the said Act to the following land under the control of the City of Williamstown:—

All those pieces of land shown delineated and hachured on the plan marked A and B hereunder.



And the Honorable Arthur Gordon Rylah, Her Majesty's
Chief Secretary for the State of Victoria, shall give the
necessary directions herein accordingly.

J. COLQUHOUN,
Clerk of the Executive Council.

DEPARTMENT OF CROWN LANDS AND SURVEY.

At the Executive Council Chamber, Melbourne, the
twenty-ninth day of November, 1966.

PRESENT:

The Lieutenant-Governor as Deputy for His Excellency
the Governor of Victoria.

Mr. Reid

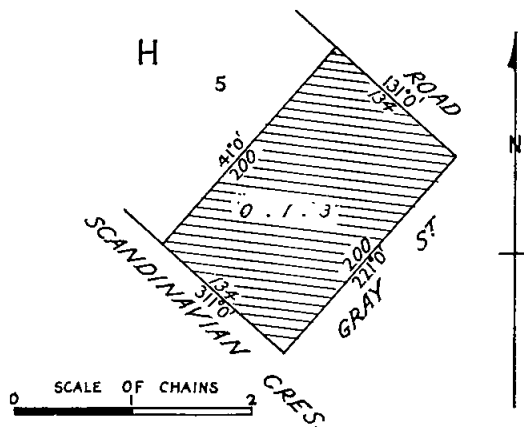
Mr. Wilcox.

LAND TEMPORARILY RESERVED AS A SITE.

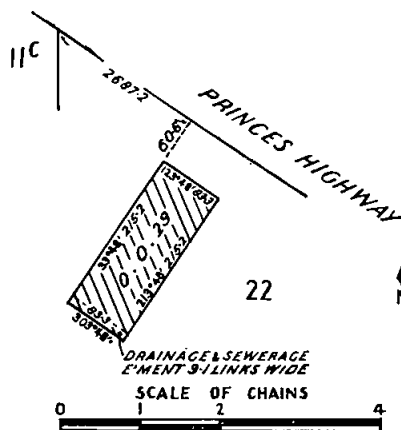
THE Lieutenant-Governor as Deputy for His Excellency
the Governor of the State of Victoria, by and with
the advice of the Executive Council thereof, doth hereby
in pursuance of section 14 of the Land Act 1958, reserve
temporarily from sale and from being leased and from

having a licence granted in respect thereof, and also except
from occupation for mining purposes under any miner's
right, the land hereinafter described:—

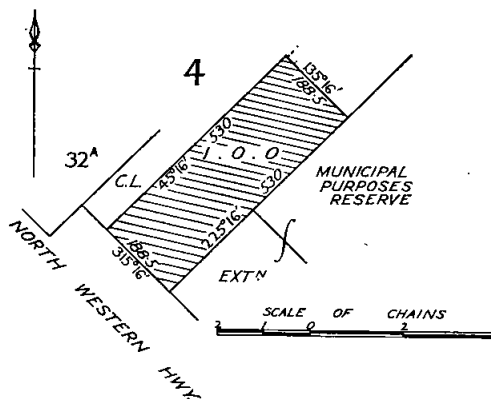
TALBOT.—Site for Public purposes (Police purposes),
1 rood 3 perches, Township of Talbot, Parish of Amherst,
County of Talbot, as indicated by hachure on plan here-
under.—(T.136⁽⁸⁾) (Rs.8741).



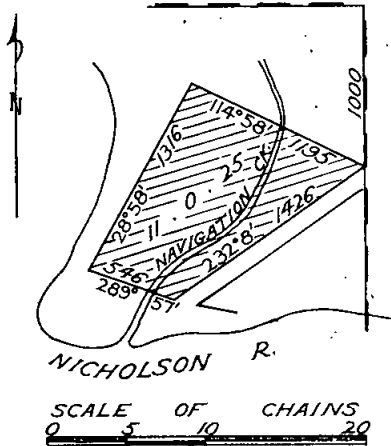
BERWICK.—Site for Public purposes (Police purposes),
29 perches, Parish of Berwick, County of Mornington, as
indicated by hachure on plan hereunder.—(B.317⁽⁸⁾)
(Rs.8690).



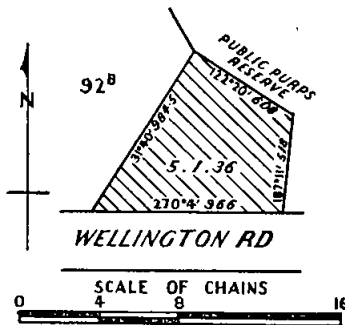
DOWLING FOREST.—Site for Public purposes (Police
purposes), 1 acre, Parish of Dowling Forest, County of
Grenville, as indicated by hachure on plan hereunder.—
(D.66⁽⁸⁾) (Rs.8746).



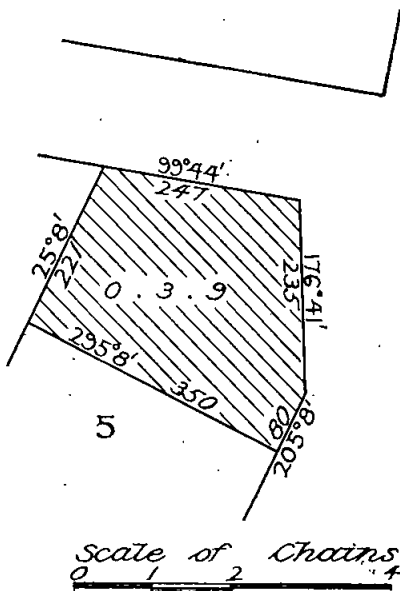
DEPTFORD.—Site for Public purposes (Forests Department purposes), 11 acres 0 roods 25 perches, Township of Deptford, Parish of Kianeeck, County of Dargo, as indicated by hachure on plan hereunder.—(D.212⁽¹⁾) (C.99909).



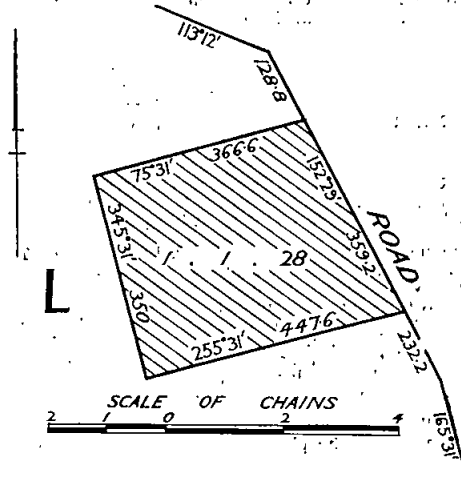
MULGRAVE.—Site for Public Recreation, 5 acres 1 rood 36 perches, Parish of Mulgrave, County of Bourke, as indicated by hachure on plan hereunder.—(M.263⁽²⁾) (Rs.1974).



DEPTFORD.—Site for Public purposes (Forests Department purposes), 3 roods 9 perches, Township of Deptford, Parish of Onyim, County of Dargo, as indicated by hachure on plan hereunder.—(D.212⁽¹⁾) (Rs.8684).



SANDHURST.—Site for Water Supply purposes, 1 acre 1 rood 28 perches, Parish of Sandhurst, County of Bendigo, as indicated by hachure on plan hereunder.—(S.371⁽¹⁷⁾) (Rs.8432).



And the Honorable James Charles Murray Balfour, Her Majesty's Minister of Lands for the State of Victoria, shall give the necessary directions herein accordingly.

J. COLQUHOUN,
Clerk of the Executive Council.

DEPARTMENT OF CROWN LANDS AND SURVEY.

At the Executive Council Chamber, Melbourne, the
twenty-ninth day of November, 1966.

PRESENT:

The Lieutenant-Governor as Deputy for His Excellency
the Governor of Victoria.

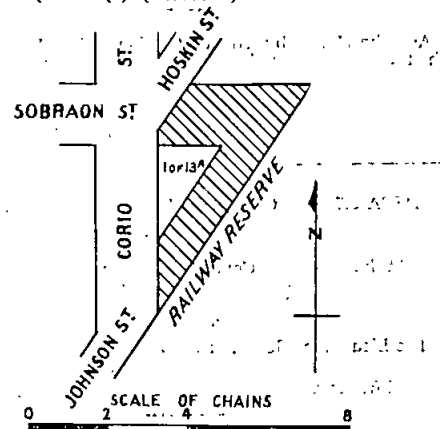
Mr. Reid

Mr. Wilcox.

UNUSED ROAD CLOSED.

THE Lieutenant-Governor as Deputy for His Excellency the Governor of the State of Victoria, by and with the advice of the Executive Council thereof, doth hereby direct that, in pursuance of the provisions of section 349 of the Land Act 1958, the unused road referred to hereunder be closed, viz.:—

Township of Shepparton, Parish of Shepparton, County of Moira, being the roads indicated by hachure on plan hereunder.—(S.283H⁽⁸⁾) (H.030574).



And the Honorable James Charles Murray Balfour, Her Majesty's Minister of Lands for the State of Victoria, shall give the necessary directions herein accordingly.

J. COLQUHOUN,
Clerk of the Executive Council.

LOCAL GOVERNMENT DEPARTMENT.

*At the Executive Council Chamber, Melbourne, the
twenty-ninth day of November, 1966.*

PRESENT:

The Lieutenant-Governor as Deputy for His Excellency
the Governor of Victoria.

Mr. Reid | Mr. Wilcox.

ADVISORY COMMITTEE FOR WARATAH DRAINAGE AREA.—SHIRE OF SOUTH GIPPSLAND.

PURSUANT to the provisions of section 7 of the *Drainage Areas Act 1958*, the Lieutenant-Governor as Deputy for His Excellency the Governor of the State of Victoria, by and with the advice of the Executive Council thereof, hereby orders that the advisory committee to be appointed for the Waratah Drainage Area in the Shire of South Gippsland shall consist of one member representing the Council of the said Shire and five members representing the owners of land in the drainage area.

And the Honorable Rupert James Hamer, Her Majesty's Minister for Local Government for the State of Victoria, shall give the necessary directions herein accordingly.

J. COLQUHOUN,
Clerk of the Executive Council.

LOCAL GOVERNMENT DEPARTMENT.

*At the Executive Council Chamber, Melbourne, the
twenty-ninth day of November, 1966.*

PRESENT:

The Lieutenant-Governor as Deputy for His Excellency
the Governor of Victoria.

Mr. Reid | Mr. Wilcox.

VESTING OF A RESERVE IN THE KNOX SHIRE COUNCIL.

WHEREAS it is provided by section 569 BA of the *Local Government Act 1958*, as amended, that where any map or plan has been lodged or deposited with the Registrar of Titles pursuant to section 97 of the *Transfer of Land Act 1958* or any corresponding previous enactment (whether before or after the commencement of the *Local Government Act 1963*) and any allotment on that map or plan has been transferred the Governor in Council on the request of the Council of the municipality may by Order published in the *Government Gazette* direct that the whole or any part of the land comprised in any reserve shown on that map or plan shall vest in the council whereupon such land shall so vest freed and discharged from any mortgage charge lease or sub-lease:

And whereas the Council of the Shire of Knox has requested that a reserve shown on a plan of subdivision be vested in the Council and an allotment on that plan has been transferred.

Now therefore, the Lieutenant-Governor as Deputy for the Governor of the State of Victoria, by and with the advice of the Executive Council thereof, doth by this Order vest in the Council of the Shire of Knox certain land being the Reserve for recreational drainage and sewerage purposes coloured green on Plan of Subdivision No. 64254 lodged in the Office of Titles.

And the Honorable Rupert James Hamer, Her Majesty's Minister for Local Government for the State of Victoria, shall give the necessary directions herein accordingly.

J. COLQUHOUN,
Clerk of the Executive Council.

LOCAL GOVERNMENT DEPARTMENT.

*At the Executive Council Chamber, Melbourne, the
twenty-ninth day of November, 1966.*

PRESENT:

The Lieutenant-Governor as Deputy for His Excellency
the Governor of Victoria.

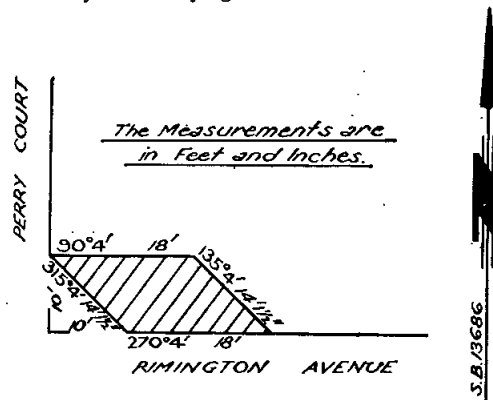
Mr. Reid | Mr. Wilcox.

ROAD DISCONTINUED.—CITY OF KEW.

WHEREAS it is provided in section 528 (2) of the *Local Government Act 1958*, as amended, that where a road (whether or not a public highway but not being a road set out on land of the Crown) or any part thereof is not required for public use, the Governor in Council, on the request of the Council of the municipality in which such road is situated made not less than one month after publishing in a newspaper generally circulating in the district and posting to the registered proprietor (if any) of the land and any person known to have an interest in the land notice of intention to make such a request may by Order published in the *Government Gazette* direct that such road or part shall be discontinued and thereupon such road or part shall be discontinued accordingly.

And whereas the Council of the City of Kew has requested that the Governor in Council direct that portion of Rimington-avenue, Kew, be discontinued and not less than one month previously, has published in a newspaper generally circulating in the district and posted to the registered proprietors of the land in the said road and to all persons known to have an interest in the said road notice of intention to make such request.

Now therefore the Lieutenant-Governor as Deputy for His Excellency the Governor of the State of Victoria, by and with the advice of the Executive Council thereof, hereby directs that the portion of the said road, which is shown hatched on the plan hereunder, shall be discontinued and that the land may be sold by the Council of the City of Kew by agreement.



And the Honorable Rupert James Hamer, Her Majesty's Minister for Local Government for the State of Victoria, shall give the necessary directions herein accordingly.

J. COLQUHOUN,
Clerk of the Executive Council.

COUNTRY ROADS BOARD.

*At the Executive Council Chamber, Melbourne, the
twenty-ninth day of November, 1966.*

PRESENT:

The Lieutenant-Governor as Deputy for His Excellency
the Governor of Victoria.

Mr. Reid | Mr. Wilcox.

ORDER APPROVING OF LAND BEING ACQUIRED AND ROADS, DEVIATIONS OR WIDENINGS BEING MADE.

THE Lieutenant-Governor as Deputy for His Excellency the Governor of the State of Victoria, by and with the advice of the Executive Council thereof, being satisfied

that there are funds legally available for acquiring the land, doth hereby approve the acquiring of the land described in the schedule hereunder and the making of new roads and deviations from and widenings of existing roads referred to in the said schedule.

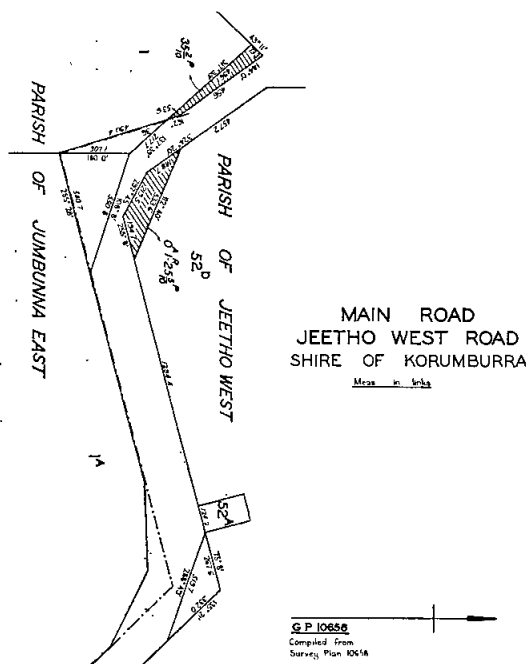
State Highways.

The land shown hatched on plan numbered G.P.9891 hereunder required for the widening of the Princes Highway in the City of Colac and making of the widening thereon.

SCHEDULE.

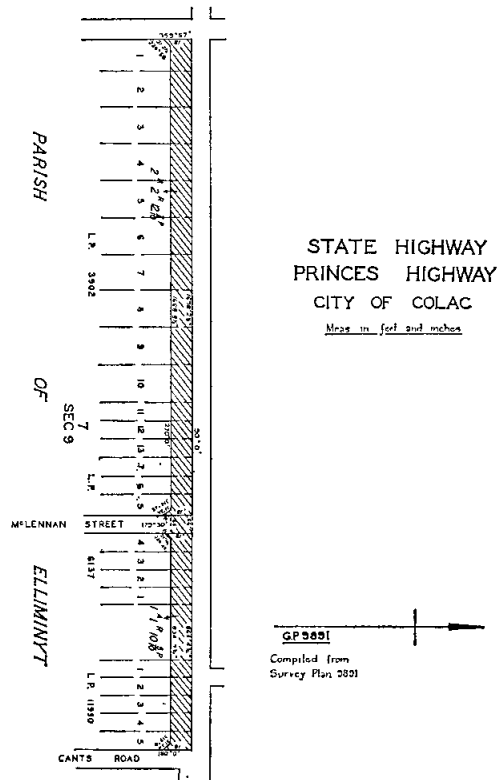
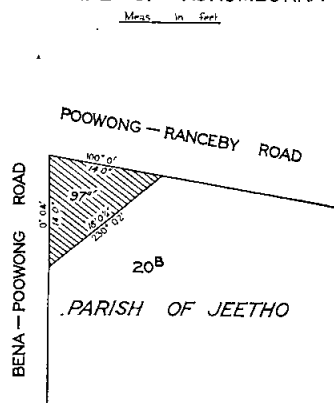
Main Roads.

The land shown hatched on plan numbered G.P.10658 hereunder required for the deviation of the Jeetho West road in the Shire of Korumburra and making of the deviation thereon.



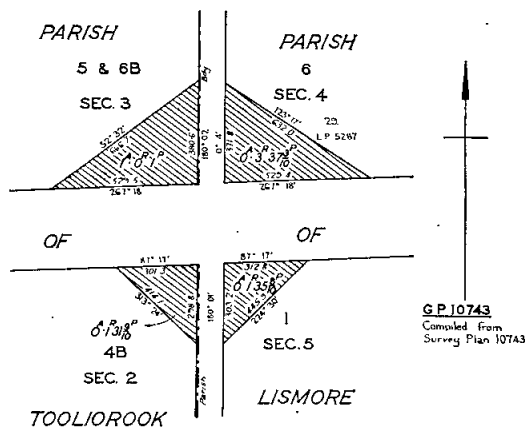
The land shown hatched on plan numbered G.P.10708 hereunder required for the widening of the Poowong-Ranceby road in the Shire of Korumburra and making of the widening thereon.

MAIN ROAD POOWONG-RANCEBY ROAD SHIRE OF KORUMBURRA

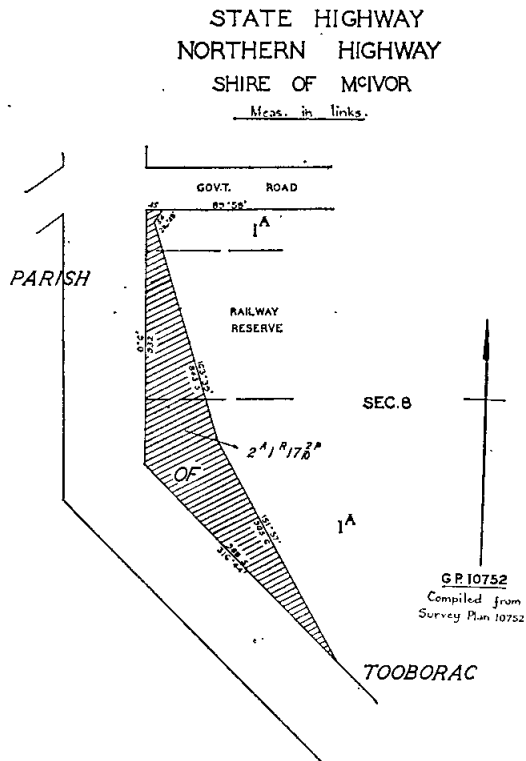


The land shown hatched on plan numbered G.P.10743 hereunder required for the widening of the Hamilton Highway in the Shire of Hampden and making of the widening thereon.

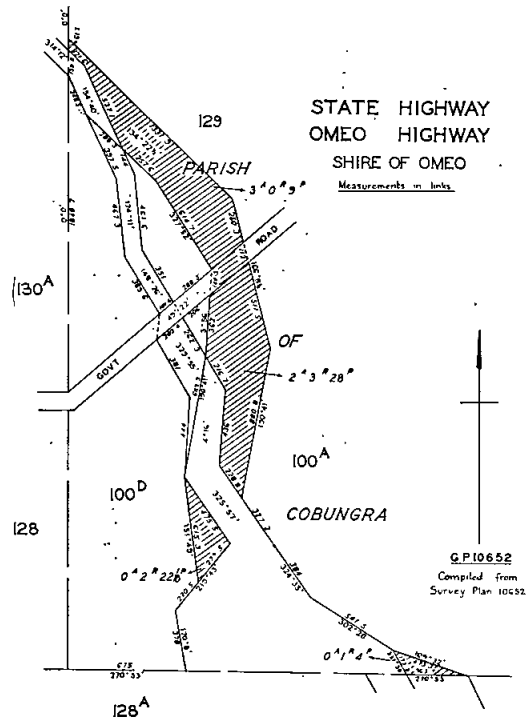
STATE HIGHWAY HAMILTON HIGHWAY SHIRE OF HAMPDEN



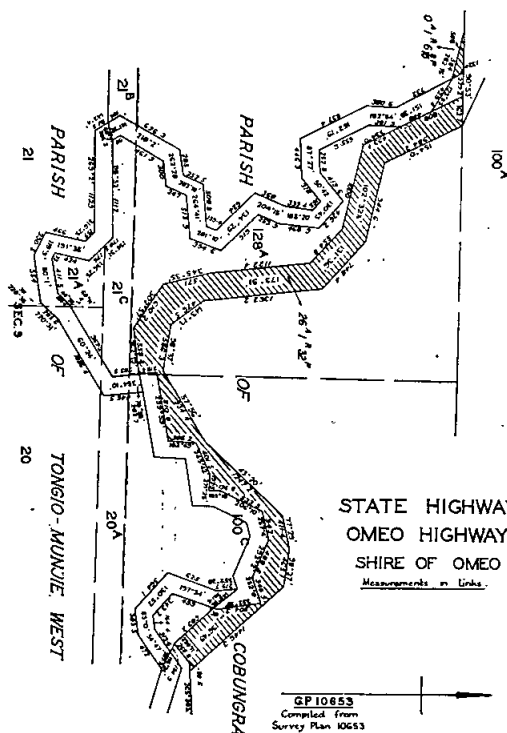
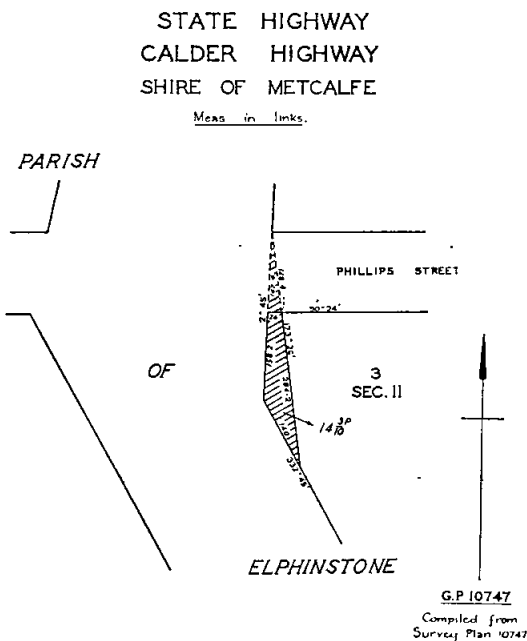
The land shown hatched on plan numbered G.P.10752 hereunder required for the widening of the Northern Highway in the Shire of McIvor and making of the widening thereon.



The land shown hatched on plans numbered G.P.10652 and G.P.10653 hereunder required for the deviation of the Omeo Highway in the Shire of Omeo and making of the deviation thereon.

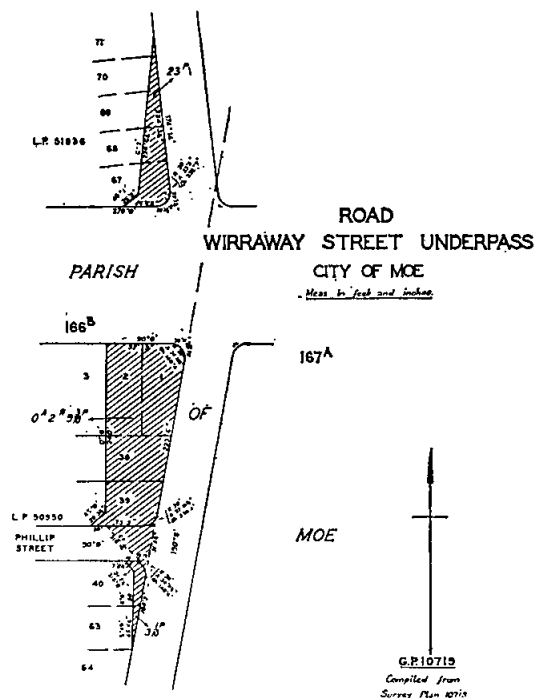


The land shown hatched on plan numbered G.P.10747 hereunder required for the widening of the Calder Highway in the Shire of Metcalfe and making of the widening thereon.



Unclassified Road.

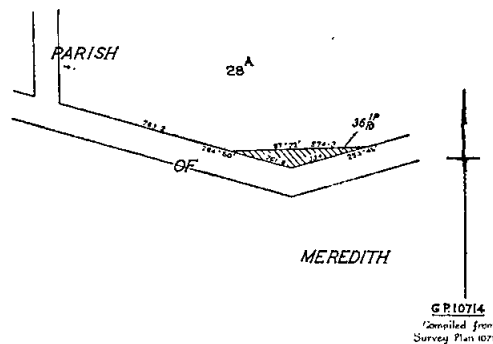
The land shown hatched on plan numbered G.P.10719 hereunder required for the widening of the Wirraway-street Underpass in the City of Moe and making of the widening thereon.

**Forest Road.**

The land shown hatched on plan numbered G.P.10714 hereunder required for the widening of the Meredith-Steiglitz-Maude road in the Shire of Bannockburn and making of the widening thereon.

FOREST ROAD
MEREDITH-STEIGLITZ - MAUDE ROAD
SHIRE OF BANNOCKBURN

Measurements in links



And the Honorable Murray Victor Porter, Her Majesty's Minister of Public Works for the State of Victoria shall give the necessary directions herein accordingly.

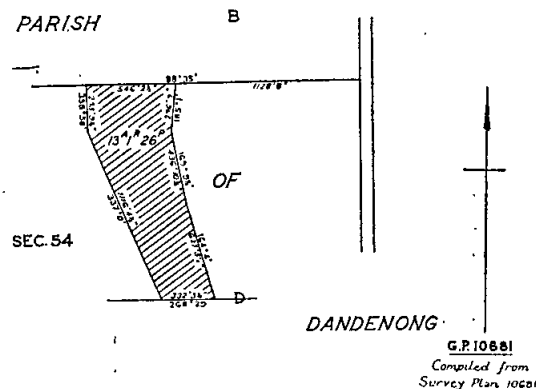
J. COLQUHOUN,
Clerk of the Executive Council.

The above-mentioned plans are lodged in the offices of the Country Roads Board and may be inspected by any person, without fee, at any time at which such offices are open for business.

By-pass Road.

The land shown hatched on plan numbered G.P.10681 hereunder required for the making of the Mornington Peninsula By-pass road in the City of Springvale.

BY-PASS ROAD
MORNINGTON PENINSULA BY-PASS ROAD
CITY OF SPRINGVALE
Meas. in feet and inches.

**COUNTRY ROADS BOARD.**

At the Executive Council Chamber, Melbourne, the
twenty-ninth day of November, 1966.

PRESENT:

The Lieutenant-Governor as Deputy for His Excellency
the Governor of Victoria.

Mr. Reid

Mr. Wilcox.

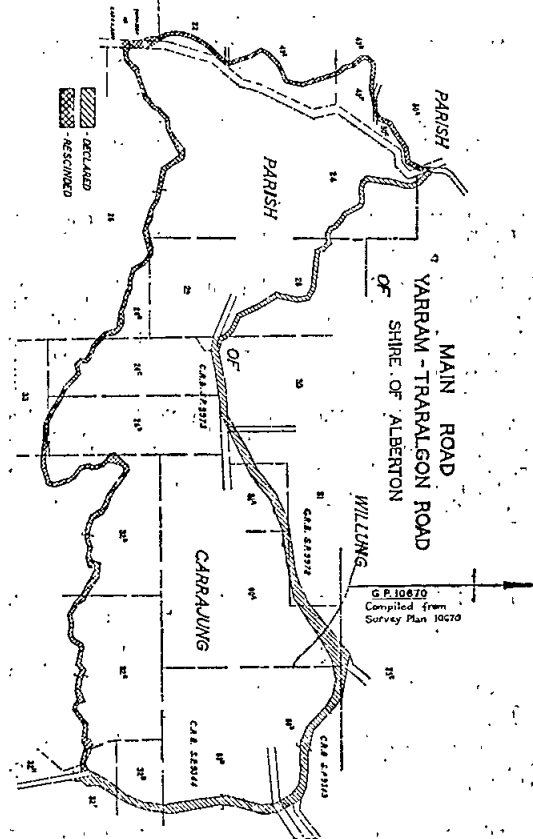
ORDER CONFIRMING RESOLUTIONS OF THE
COUNTRY ROADS BOARD.

THE Lieutenant-Governor as Deputy for His Excellency the Governor of the State of Victoria, by and with the advice of the Executive Council thereof, doth hereby, in pursuance of the provisions of the *Country Roads Act 1958*, confirm the Resolutions of the Country Roads Board, the dates whereof and the terms of which are scheduled hereunder: —

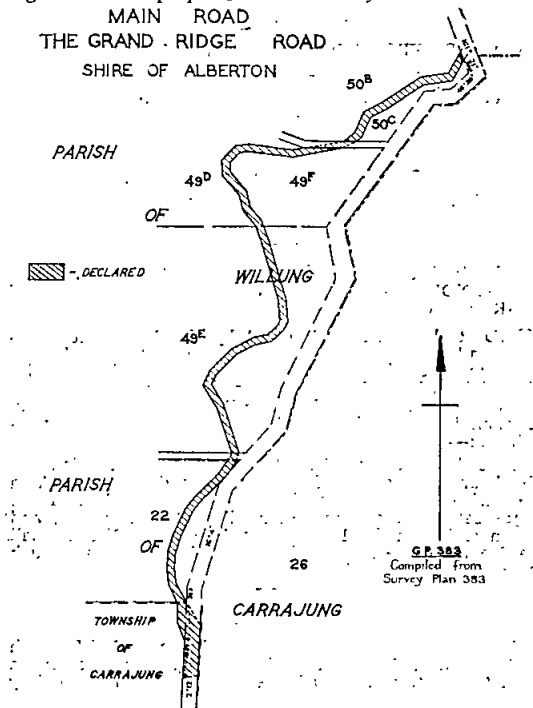
SCHEDULE.**Main Roads.**

Resolution dated twenty-first day of November, 1966, made, pursuant to sections 21 and 58 of the *Country Roads Act 1958*, declaring the deviation from the Yarram-Traralgon road in the Shire of Alberton as indicated by diagonal hatching on the plan numbered G.P.10670 attached to this Order to be part of a main road within the meaning and for the purposes of the *Country Roads Act 1958*, and also declaring that such deviation shall be in lieu of

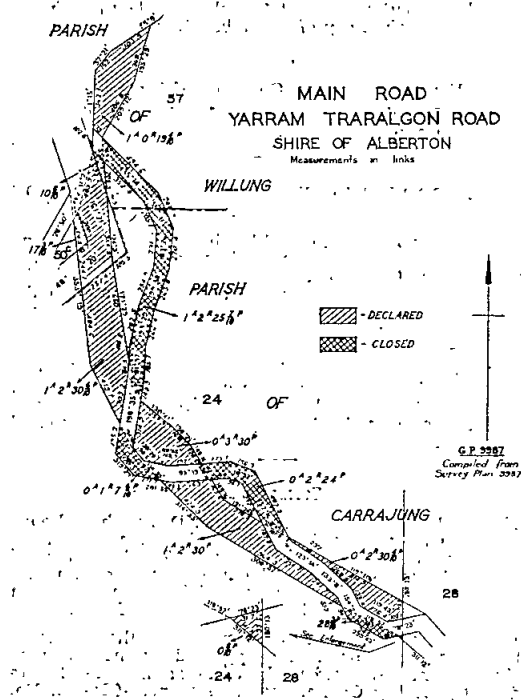
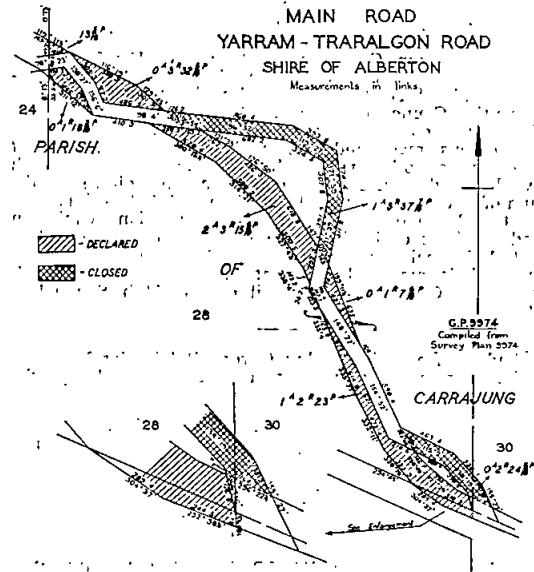
the existing road or part thereof indicated by cross-hatching on the said plan.



Resolution dated twenty-first day of November, 1966, made, pursuant to section 18 of the Country Roads Act 1958, declaring The Grand Ridge-road in the Shire of Alberton as shown hatched on plan numbered G.P.383, attached to this Order to be a main road within the meaning and for the purposes of the Country Roads Act 1958.



Resolution dated twenty-first day of November, 1966, made, pursuant to sections 21 and 58 of the Country Roads Act 1958, declaring the deviation from the Yarram-Traralgon road in the Shire of Alberton, as indicated by diagonal hatching on the plans-numbered G.P.9974 and G.P.9987, attached to this Order, to be part of a main road within the meaning and for the purposes of the Country Roads Act 1958, and also declaring that such deviation shall be in lieu of the existing road or part thereof indicated by cross-hatching on the said plan and that such part of the said existing road shall be discontinued.



And the Honorable Murray Victor Porter, Her Majesty's Minister of Public Works for the State of Victoria shall give the necessary directions herein accordingly.

J. COLQUHOUN,
Clerk of the Executive Council.

**BOARD OF INQUIRY INTO THE RESUMPTION
ACQUISITION AND PURCHASE OF LAND FOR THE
PURPOSES OF THE EDUCATION ACT 1958.**

*At the Executive Council Chamber, Melbourne, the
twenty-ninth day of November, 1966.*

PRESENT:

The Lieutenant-Governor as Deputy for His Excellency
the Governor of Victoria.

Mr. Reid | Mr. Wilcox.

THE Lieutenant-Governor, as Deputy for His Excellency the Governor of the State of Victoria, in the Commonwealth of Australia, by and with the advice of the Executive Council of the said State, and in pursuance of the powers conferred by the Public Accounts and Stores Regulations, made under the provisions of the *Audit Act 1958* and all other powers him thereunto enabling, doth by this Order sanction a maximum expenditure of the sum of Seventeen thousand eight hundred dollars (\$17,800) by the Board of Inquiry into the resumption acquisition and purchase of land for the purposes of the *Education Act 1958*, being an addition of Seven thousand three hundred dollars to the amount sanctioned by His Excellency the Governor in Council on the 20th September, 1966.

And the Honorable Arthur Gordon Rylah, Her Majesty's Chief Secretary for the State of Victoria, shall give the necessary directions herein accordingly.

J. COLQUHOUN,
Clerk of the Executive Council.

Water Act 1958.

STATE RIVERS AND WATER SUPPLY COMMISSION.

*At the Executive Council Chamber, Melbourne, the
sixth day of December, 1966.*

PRESENT:

His Excellency the Governor of Victoria.

Mr. Chandler | Mr. Bloomfield.
Mr. Darcy

**WEST LODDON WATERWORKS DISTRICT.—PORTION
EXCISED.**

UNDER the powers conferred by the *Water Act 1958* and all other powers enabling him in that behalf, His Excellency the Governor of the State of Victoria, with the advice of the Executive Council of the said State, on the recommendation of the State Rivers and Water Supply Commission, doth hereby declare, order, and direct as follows:—

That there shall be excised from the West Loddon Waterworks District that portion of the same set out and described in the Schedule hereto, which portion, as from the 31st December, 1966, shall be deemed to be excised accordingly.

SCHEDULE.

The whole of allotment 20A, section D, Parish of Boort, County of Gladstone, and the whole of the land comprised in certificate of title, volume 8214, folio 766, being part of allotment 20, said section and Parish, together with that portion of a Government road adjoining the northern boundary of the land in the said certificate of title.

The portion set out and described in the foregoing Schedule is shown on a plan approved by the Governor in Council and deposited in the office of the State Rivers and Water Supply Commission, Melbourne.—(Corres. No. 63/727.)

And the Honorable Thomas Anthony Darcy, Her Majesty's Minister of Water Supply for the State of Victoria, shall give the necessary directions herein accordingly.

J. COLQUHOUN,
Clerk of the Executive Council.

Water Act 1958.

STATE RIVERS AND WATER SUPPLY COMMISSION.

*At the Executive Council Chamber, Melbourne, the
sixth day of December, 1966.*

PRESENT:

His Excellency the Governor of Victoria.

Mr. Chandler | Mr. Bloomfield.
Mr. Darcy

**GOULBURN-MURRAY IRRIGATION DISTRICT—DISTRICT
EXTENDED.—BOORT IRRIGATION AREA—
BOUNDARIES VARIED.**

UNDER the powers conferred by the *Water Act 1958* and all other powers enabling him in that behalf, His Excellency the Governor of the State of Victoria, with the advice of the Executive Council of the said State, on the recommendation of the State Rivers and Water Supply Commission, doth hereby declare, order, and direct as follows:—

That the Goulburn-Murray Irrigation District be extended and the boundaries of the Boort Irrigation Area be varied by adding to the said District and Area the lands set out and described in the Schedule hereto, and as on and from the 1st January, 1967, such District shall be deemed to be so extended and the boundaries of such area shall be so varied.

SCHEDULE.

The whole of allotment 20A, section D, Parish of Boort, County of Gladstone and the whole of the land comprised in certificate of title, volume 8214, folio 766, being part of allotment 20, said section and Parish, together with that portion of a Government road adjoining the northern boundary of the land in the said certificate of title.

The lands set out and described in the foregoing Schedule are shown on a plan approved by the Governor in Council and deposited in the office of the State Rivers and Water Supply Commission, Melbourne.—(Corres. No. 63/727.)

And the Honorable Thomas Anthony Darcy, Her Majesty's Minister of Water Supply for the State of Victoria, shall give the necessary directions herein accordingly.

J. COLQUHOUN,
Clerk of the Executive Council.

Water Act 1958.

STATE RIVERS AND WATER SUPPLY COMMISSION.

*At the Executive Council Chamber, Melbourne, the
sixth day of December, 1966.*

PRESENT:

His Excellency the Governor of Victoria.

Mr. Chandler | Mr. Bloomfield.
Mr. Darcy

**MACALISTER IRRIGATION DISTRICT — DISTRICT
EXTENDED.—CENTRAL GIPPSLAND IRRIGATION
AREA—BOUNDARIES VARIED.**

UNDER the powers conferred by the *Water Act 1958* and all other powers enabling him in that behalf, His Excellency the Governor of the State of Victoria, with the advice of the Executive Council of the said State, on the recommendation of the State Rivers and Water Supply Commission, doth hereby declare, order, and direct as follows:—

That the Macalister Irrigation District be extended and the boundaries of the Central Gippsland Irrigation Area be varied by adding to the said District and Area the lands set out and described in the Schedule hereto, and as on and from the 1st January, 1967, such District shall be deemed to be so extended and the boundaries of such Area shall be so varied.

SCHEDULE.

The whole of allotments 2A and 2A1, section XVII, Parish of Winnindoo, County of Tanjil, together with that portion of a Government Road adjacent to the northern boundary

of said allotment 2A1, section XVII, between the south-western angles of allotments 18E and 19C, respectively, of the said section and parish.

The lands set out and described in the foregoing Schedule are shown on a plan approved by the Governor in Council, and deposited in the office of the State Rivers and Water Supply Commission, Melbourne.—(Corr. No. 59/7211).

And the Honorable Thomas Anthony Darcy, Her Majesty's Minister of Water Supply for the State of Victoria, shall give the necessary directions herein accordingly.

J. COLQUHOUN,
Clerk of the Executive Council.

Water Act 1958.

DANDENONG VALLEY AUTHORITY ACT, 1963.

At the Executive Council Chamber, Melbourne, the sixth day of December, 1966.

PRESENT:

His Excellency the Governor of Victoria.	
Mr. Chandler	Mr. Bloomfield.
Mr. Darcy	

TRANSFER OF CAPITAL LIABILITY FROM STATE RIVERS AND WATER SUPPLY COMMISSION TO DANDENONG VALLEY AUTHORITY.

WHEREAS by Order dated 21st June, 1966, the Governor in Council abolished the Carrum Drainage District as from 30th June, 1966; and

Whereas by Order of the same date the Governor in Council transferred the rivers drains and works of the Carrum Drainage District from the State Rivers and Water Supply Commission (hereinafter called "the Commission") to the Dandenong Valley Authority (hereinafter called "the Authority") as from 1st July, 1966; and

Whereas by the last-mentioned Order it was directed that the financial liabilities which shall upon such transfer be transferred from the Commission to the Authority shall include—

- (a) the amount of \$536,519.85 being the capital liability borne by the Carrum Drainage District at 30th June, 1966, in the books of the Commission.
- (b) any liability subsequently transferred from the Capital Expenditure borne by the State Account to the District Capital Account in the books of the Commission (estimated at \$133,000 for 1965/66) in respect of one-half of any capital expenditure by the Commission in the Carrum Drainage District, provided that any liability so attaching to the Authority shall be reduced consequent upon the transfer of:—

- (i) the balance at 30th June, 1966, in the Water Supply Works Depreciation Account in respect of the Carrum Drainage District (estimated at \$9,400) in the books of the Commission, and
- (ii) the accumulated cash surplus in the cash account of the Carrum Drainage District (estimated at \$26,000) at 30th June, 1966; and

Whereas it is provided by the Water Supply Loan Application Acts that the Governor in Council on the recommendation of the Minister of Water Supply may from time to time by Order adjust any expenditure by the Commission under the said Acts by transferring from the State to any district concerned the liability for such amount of any such expenditure as the Governor in Council considers reasonable having regard to the development of such district.

Now therefore His Excellency the Governor of the State of Victoria with the advice of the Executive Council of the said State on the recommendation of the Minister of Water Supply and in pursuance of the hereinbefore recited powers doth hereby direct:—

1. That as on 1st January, 1967, there shall be transferred in the books of the Commission out of the Capital Expenditure borne by the State Account to the District Capital Account of the Carrum Drainage District the sum of \$134,118.98; and

2. That on 1st January, 1967, there shall be transferred from the Commission to the Authority the sum of \$105,234.70.

And the Honorable Thomas Anthony Darcy, Her Majesty's Minister of Water Supply for the State of Victoria, shall give the necessary directions herein accordingly.

J. COLQUHOUN,
Clerk of the Executive Council.

DANDENONG VALLEY AUTHORITY ACT 1963.

At the Executive Council Chamber, Melbourne, the sixth day of December, 1966.

PRESENT:

His Excellency the Governor of Victoria.	
Mr. Chandler	Mr. Bloomfield.
Mr. Darcy	

DANDENONG VALLEY AUTHORITY—WATER RESERVE IN THE PARISH OF EUMEMMERRING PLACED UNDER THE MANAGEMENT AND CONTROL OF THE DANDENONG VALLEY AUTHORITY.

WHEREAS a water reserve situated immediately south of Crown allotment 70D, Parish of Eumemmerring as proclaimed by Order in Council of the 18th December, 1916, published in the *Government Gazette* of the 29th December, 1916, on page 5233, and as amended by Order in Council of the 27th April, 1937, published in *Government Gazette* of the 5th May, 1937, on page 1256, and as further amended by Order in Council of the 25th May, 1937, published in *Government Gazette* of the 2nd June, 1937, on page 1495, is occupied by an arterial drain vested in the Dandenong Valley Authority under the *Dandenong Valley Authority Act 1963*: And whereas the said Authority has requested, pursuant to section 30 of the said Act, that this reserve be placed under its management and control for the purposes of the said Act: And whereas the Minister of Water Supply after consultation with the Commissioner of Crown Lands and Survey has recommended that such reserve be placed under the management and control of the said Authority accordingly:

Now therefore His Excellency the Governor of Victoria, acting by and with the advice of the Executive Council thereof and in pursuance of the said Act and all other powers thereunto him enabling, hereby declares that the aforementioned Water Reserve shall be placed under the management and control of the Dandenong Valley Authority.

And the Honorable Thomas Anthony Darcy, Her Majesty's Minister of Water Supply for the State of Victoria, shall give the necessary directions herein accordingly.

J. COLQUHOUN,
Clerk of the Executive Council.

DANDENONG VALLEY AUTHORITY ACT 1963.

At the Executive Council Chamber, Melbourne the sixth day of December, 1966.

PRESENT:

His Excellency the Governor of Victoria.	
Mr. Chandler	Mr. Bloomfield.
Mr. Darcy	

CONSENT TO DEVIATE THE COURSE OF DANDENONG CREEK IN THE PARISHES OF RINGWOOD, SCORESBY AND NUNAWADING AND TO COMPULSORILY ACQUIRE LAND IN THE PARISH OF SCORESBY.

WHEREAS the Dandenong Valley Authority desires to deviate part of the course of Dandenong Creek in the Parishes of Ringwood, Scoresby and Nunawading: And whereas the Dandenong Valley Authority by notice published in the *Victoria Government Gazette*, Number 23, dated 31st March, 1965, declared the Dandenong Creek to be an arterial drain: And whereas, in pursuance of the provisions of section 22 (3) (a) of the *Dandenong Valley Authority Act 1963* the Authority may, with the consent of the Governor in Council, declare the course of an

arterial drain to be deviated and amend the first-mentioned notice accordingly: And whereas in pursuance of the provisions of section 28 (1) of the *Dandenong Valley Authority Act 1963* the Authority may compulsorily take any land:

Now therefore, His Excellency the Governor of Victoria, acting by and with the advice of the Executive Council thereof and in pursuance of the said Act and all other powers thereunto him enabling, hereby consents to the deviation of part of the course of Dandenong Creek in the Parishes of Ringwood, Scoresby, and Nunawading in accordance with plans numbered B1080, B1081 and B1124 approved by the Governor in Council and deposited in the office of the State Rivers and Water Supply Commission, Melbourne, and also consents to the compulsory acquisition by the Dandenong Valley Authority of all lands shown in red colour on the plan numbered B1218 approved by the Governor in Council and deposited in the office of the State Rivers and Water Supply Commission, Melbourne.—(Corres. 66/3838.)

And the Honorable Thomas Anthony Darcy, Her Majesty's Minister of Water Supply for the State of Victoria, shall give the necessary directions herein accordingly.

J. COLQUHOUN,
Clerk of the Executive Council.

DANDENONG VALLEY AUTHORITY.

At the Executive Council Chamber, Melbourne the sixth day of December, 1966.

PRESENT:

His Excellency the Governor of Victoria.
Mr. Chandler Mr. Bloomfield.
Mr. Darcy

CONSENT TO BORROWING \$100,000.

UNDER the powers conferred by the Dandenong Valley Authority Act and all other powers enabling him in that behalf, His Excellency the Governor of the State of Victoria, by and with the advice of the Executive Council of the said State, doth hereby consent to the Dandenong Valley Authority borrowing by assignment of the Dandenong Valley Authority Fund the sum of One hundred thousand dollars (\$100,000) in two amounts of Fifty thousand dollars (\$50,000) each to meet the cost of river improvement and drainage works.

And the Honorable Thomas Anthony Darcy, Her Majesty's Minister of Water Supply for the State of Victoria, shall give the necessary directions herein accordingly.

J. COLQUHOUN,
Clerk of the Executive Council.

Water Act 1958.

WERRIBEE WATER SUPPLY DISTRICT—LOCAL GOVERNING BODY, WERRIBEE SHIRE COUNCIL.

At the Executive Council Chamber, Melbourne, the sixth day of December, 1966.

PRESENT:

His Excellency the Governor of Victoria.
Mr. Chandler Mr. Bloomfield.
Mr. Darcy

AREA OF DISTRICT INCREASED.

UNDER the powers conferred by the *Water Act 1958* and all other powers enabling him in that behalf, His Excellency the Governor of the State of Victoria, with the advice of the Executive Council of the said State, doth hereby declare, order, and direct as follows:—

That the area of the Werribee Water Supply District, under the control of the Werribee Shire Council, as a Local Governing Body, be increased by adding thereto the lands set out and described in the Schedule hereto, and as on and from the 1st day of January, 1967, the area of such District shall be deemed to be so increased.

SCHEDULE.

Commencing at the north-eastern angle of allotment 10, section XVIII., Parish of Mambourin, County of Grant; thence north-westerly by the southern boundary of Ballan-road to the north-western angle of allotment 20; thence northerly by a line and the eastern boundary of allotment A, section 19, to the north-eastern angle of that allotment; thence easterly by the southern boundary of allotment H, section 7, Parish of Werribee and a line in continuation thereof to the south-western angle of allotment G, section 7; thence southerly by a line and the eastern boundaries of allotments 4 and 6, section XVIII., Parish of Mambourin, to the south-western angle of the last-mentioned allotment; thence south-easterly by the northern boundary of Ballan-road to the most southerly angle of allotment 9, section XVIII.; thence southerly by a line to the point of commencement.

The lands set out and described in the foregoing Schedule are shown on a plan approved by the Governor in Council, and deposited in the office of the State Rivers and Water Supply Commission, Melbourne.—(Corres. No. 59/2741.)

And the Honorable Thomas Anthony Darcy, Her Majesty's Minister of Water Supply for the State of Victoria, shall give the necessary directions herein accordingly.

J. COLQUHOUN,
Clerk of the Executive Council.

GEE LONG WATERWORKS AND SEWERAGE TRUST.

At the Executive Council Chamber, Melbourne the sixth day of December, 1966.

PRESENT:

His Excellency the Governor of Victoria.
Mr. Chandler Mr. Bloomfield.
Mr. Darcy

AMENDMENT OF ORDER.

UNDER the powers conferred by the Geelong Waterworks and Sewerage Act and all other powers enabling him in that behalf, His Excellency the Governor of the State of Victoria, by and with the advice of the Executive Council of the said State, doth hereby amend as follows the Order in Council made on 29th November, 1966, and published in the *Victoria Government Gazette* dated 30th November, 1966, authorizing the Geelong Waterworks and Sewerage Trust to borrow the sum of Two hundred and forty-two thousand five hundred dollars (\$242,500) to meet the cost of water supply works.

For the expression "to meet the cost of water supply works" there shall be submitted the expression "for the conversion of loans Nos. F5, W5 and B6".

And the Honorable Thomas Anthony Darcy, Her Majesty's Minister of Water Supply for the State of Victoria, shall give the necessary directions herein accordingly.

J. COLQUHOUN,
Clerk of the Executive Council.

GEE LONG WATERWORKS AND SEWERAGE TRUST.

At the Executive Council Chamber, Melbourne the sixth day of December, 1966.

PRESENT:

His Excellency the Governor of Victoria.
Mr. Chandler Mr. Bloomfield.
Mr. Darcy

AMENDMENT OF ORDER.

UNDER the powers conferred by the Geelong Waterworks and Sewerage Act and all other powers enabling him in that behalf, His Excellency the Governor of the State of Victoria, by and with the advice of the Executive Council of the said State, doth hereby amend as follows the Order in Council made on 29th November, 1966, and published in the *Victoria Government Gazette* dated 30th November, 1966, authorizing the Geelong Waterworks and Sewerage Trust to borrow the sum of Three hundred and fifty-five thousand dollars (\$355,000) to meet the cost of sewerage works.

For the expression "to meet the cost of sewerage works" there shall be substituted the expression "for the conversion of loans Nos. 53, 54, 81 and 99".

And the Honorable Thomas Anthony Darcy, Her Majesty's Minister of Water Supply for the State of Victoria, shall give the necessary directions herein accordingly.

J. COLQUHOUN,
Clerk of the Executive Council.

HORSHAM SEWERAGE AUTHORITY.

At the Executive Council Chamber, Melbourne the sixth day of December, 1966.

PRESENT:

His Excellency the Governor of Victoria.
Mr. Chandler | Mr. Bloomfield.
Mr. Darcy

CONSENT TO BORROWING \$100,000.

UNDER the powers conferred by the Sewerage Districts Act and all other powers enabling him in that behalf, His Excellency the Governor of the State of Victoria, by and with the advice of the Executive Council of the said State, doth hereby consent to the Horsham Sewerage Authority borrowing by the assignment of the General Fund the sum of One hundred thousand dollars (\$100,000) for the redemption of part of Loan No. 7 amounting to Fifteen thousand and forty-three dollars (\$15,043) and to meet the cost of sewerage works amounting to Eighty-four thousand nine hundred and fifty-seven dollars (\$84,957) as set forth in the detailed statement bearing date the 2nd December, 1966.

And the Honorable Thomas Anthony Darcy, Her Majesty's Minister of Water Supply for the State of Victoria, shall give the necessary directions herein accordingly.

J. COLQUHOUN,
Clerk of the Executive Council.

STAMPS ACT 1958 (No. 6375).

At the Executive Council Chamber, Melbourne, the sixth day of December, 1966.

PRESENT:

His Excellency the Governor of Victoria.
Mr. Chandler | Mr. Bloomfield.
Mr. Darcy

HIS Excellency the Governor of the State of Victoria, by and with the advice of the Executive Council thereof, doth by this Order, made pursuant to section 131C of the Stamps Act 1958 (No. 6375), revoke the declaration made on 16th March, 1960, and published in the *Government Gazette* on the 23rd March, 1960, declaring certain persons to be "approved vendors" for the purposes of subdivision (14) of Division three of Part II. of the Stamps Act 1958 in so far as the said declaration refers to the under-mentioned person—

134. I. G. Investments.

And the Honorable Sir Henry Edward Bolte, Her Majesty's Treasurer for the State of Victoria, shall give the necessary directions herein accordingly.

J. COLQUHOUN,
Clerk of the Executive Council.

STAMPS ACT 1958 (No. 6375).

At the Executive Council Chamber, Melbourne, the sixth day of December, 1966.

PRESENT:

His Excellency the Governor of Victoria.
Mr. Chandler | Mr. Bloomfield.
Mr. Darcy

HIS Excellency the Governor of the State of Victoria, by and with the advice of the Executive Council thereof, doth by this Order, made pursuant to section 131C

of the Stamps Act 1958 (No. 6375), revoke the declaration made on 2nd September, 1959, and published in the *Government Gazette* on the 9th September, 1959, declaring certain persons to be "approved vendors" for the purposes of subdivision (14) of Division three of Part II. of the Stamps Act 1958 in so far as the said declaration refers to the under-mentioned person—

103. Miller's Bon Store Pty. Ltd.

And the Honorable Sir Henry Edward Bolte, Her Majesty's Treasurer for the State of Victoria, shall give the necessary directions herein accordingly.

J. COLQUHOUN,
Clerk of the Executive Council.

CHILDREN'S WELFARE ACT 1958.

At the Executive Council Chamber, Melbourne, the sixth day of December, 1966.

PRESENT:

His Excellency the Governor of Victoria.
Mr. Chandler | Mr. Bloomfield.
Mr. Darcy

IN pursuance of the powers conferred by the Children's Welfare Act 1958 and all other powers him thereunto enabling, His Excellency the Governor of the State of Victoria, in the Commonwealth of Australia, by and with the advice of the Executive Council of the said State, doth by this Order establish "Ashdene", Falls-road, Olinda, as a children's home for the purposes of the said Act.

And the Honorable Arthur Gordon Rylah, Her Majesty's Chief Secretary for the State of Victoria, shall give the necessary directions herein accordingly.

J. COLQUHOUN,
Clerk of the Executive Council.

LANDS DEPARTMENT NOTICES

APPROACHING LAND SALES.

SALES of Crown lands, in fee-simple, will be held at the under-mentioned places and dates, viz.:

	No. of Gazette.
Bairnsdale.—Tuesday, 13th December, 1966 ..	86
Ballarat.—Friday, 16th December, 1966 ..	86
Blackwood.—Saturday, 11th February, 1967 ..	91
Harrow.—Tuesday, 13th December, 1966 ..	86
Korumburra.—Tuesday, 20th December, 1966 ..	87
Mirboo North.—Tuesday, 20th December, 1966 ..	87
Orbost.—Monday, 19th December, 1966 ..	87
Stawell.—Friday, 9th December, 1966 ..	85

AUCTION OF RIGHT TO LEASE CROWN LAND.

Melbourne.—Wednesday, 14th December, 1966 86

SALE OF CROWN LAND BY AUCTION.

The land will be offered for sale in fee-simple, and subject to the provisions of the Land Act and Regulations thereunder.

The upset price is the sum at which bidding will start, and no bid below that sum can be accepted. The highest bidder at or above that sum shall be the purchaser, subject to signature of contract and any necessary payment.

TERMS:

A deposit of at least 12½% of the purchase price must be paid at the sale, either in cash or by cheque.

The residue is payable in half-yearly instalments, in accordance with the following scale, or may be paid off at any earlier time.

\$40 and under, 6 instalments.
Over \$40, and not exceeding \$100, 8 instalments.
Over \$100, and not exceeding \$200, 10 instalments.
Over \$200, and not exceeding \$400, 12 instalments.
Over \$400, and not exceeding \$600, 14 instalments.
Over \$600, and not exceeding \$800, 16 instalments.
Over \$800, and not exceeding \$1,000, 18 instalments.
Over \$1,000, 20 instalments.

Interest at the rate of 5% per annum is payable with all payments of residue, and is computed for each instalment from the date of sale to the date of such payment. Additional interest is charged if any instalment is not paid on or before the due date.

If paid off within 30 days of sale, no interest is payable.

FEES, ETC.:

Also payable at the sale, in addition to the deposit, are the survey fee and, if applicable, the valuation of improvements (if purchaser be not the owner thereof).

Payable with balance of purchase money—

Crown Grant fee—

50 acres and under	\$3
Over 50 acres	\$4
Purchase money \$10 or under	\$2

Assurance Fund contribution.—One cent in every Five dollars or part thereof of purchase price. (This is a fund established to guarantee the validity of freehold titles.)

Transfer of interest prior to completion of payment may be allowed on payment of \$2 fee and subject to stamp duty.

If unable to attend personally, a prospective purchaser may arrange for another person to bid as his agent.

Attention is drawn to section 95, *Land Act 1958*, which provides that the purchaser shall be deemed to be the owner for the purposes of other Acts; also to an amendment to the Local Government Act providing for Government roads, in certain circumstances, to be declared "private streets", thus making the purchaser liable to contribute to the cost of street construction.

J. C. M. BALFOUR,
Minister of Lands.

Office of Crown Lands and Survey,
Melbourne, 30th November, 1966.

BLACKWOOD.—Sale (No. 11854) of Crown land in fee-simple, by auction, will be held at the PUBLIC HALL, BLACKWOOD, on SATURDAY, the 11th FEBRUARY, 1967, at TWO o'clock p.m. To be conducted by N. J. FITZGERALD, Land Officer, Ballarat.

PARISH OF BLACKWOOD, COUNTY OF BALLAN.

Fronting the northern side of Bates-road about 3 chains east of Byers-road.

Lot 1. Upset price \$300 the lot. Survey fee \$13.
Area 1r. 7p., allotment 79 of section A.

Lot 2. Upset price \$300 the lot. Survey fee \$13.
Area 1r. 18p., allotment 80 of section A.

Fronting the southern side of View-crescent about 5 chains south of Golden Point-road.

Lot 3. Upset price \$300 the lot. Survey fee \$13.
Area 1r. 13p., allotment 74 of section A.

Lot 4. Upset price \$300 the lot. Survey fee \$13.
Area 1r. 4p., allotment 75 of section A.

Lot 5. Upset price \$300 the lot. Survey fee \$13.
Area 1r. 12p., allotment 76 of section A.—(J.30423.)

Fronting the eastern side of Martin-street and abutting the Blackwood Cemetery.

Lot 6. Upset price \$350 the lot. Survey fee \$12.
Area 38 perches, allotment 22c of section B.

Lot 7. Upset price \$350 the lot. Survey fee \$12.
Area 37 perches, allotment 22d of section B.

Lot 8. Upset price \$300 the lot. Survey fee \$12.
Area 37 perches, allotment 22e of section B.

Lot 9. Upset price \$300 the lot. Survey fee \$12 the lot.
Area 39 perches, allotment 22f of section B.—(J.31208.)

Fronting the eastern side of Thompson's-road about 12 chains south of Byers-road.

Lot 10. Upset price \$200 the lot. Survey fee \$13.
Area 1r. 9p., allotment 49A of section A.

Lot 11. Upset price \$170 the lot. Survey fee \$13.
Area 1r. 7p., allotment 49c of section A.—(J.32409.)

About 2½ chains south of Simmons Reef-road and fronting the west side of a Government road running south from Simmons Reef-road about 3½ chains east of Decker-street.

Lot 12. Upset price \$320 the lot. Survey fee \$12.
Area 28 perches, allotment 39J of section B.

Lot 13. Upset price \$320 the lot. Survey fee \$12.
Area 28 perches, allotment 39f of section B.

Lot 14. Upset price \$320 the lot. Survey fee \$12.
Area 28 perches, allotment 39e of section B.—(J.30462.)

Lot 15. *Fronting the eastern side of the East Trentham-road about 12 chains east of Lerderberg River bridge at Golden Point.*
Upset price \$100 the lot. Survey fee \$12.
Area 1r. 8p., allotment 12 of section G.—(J.21334.)

LOCAL LAND BOARDS.

IN pursuance of the provisions of section 34 of the *Land Act 1958*, notice is hereby given that public hearings at the following places and times, will be conducted by the persons respectively mentioned, being duly appointed in that behalf.

J. C. M. BALFOUR,
Minister of Lands.

LAKE BOGA LAND INSPECTOR'S OFFICE, Tuesday, 20th December, 1966, at 2 p.m.—G. E. Harpin.

SWAN HILL LAND INSPECTOR'S OFFICE, Tuesday, 20th December, 1966, at 3.30 p.m.—G. E. Harpin.

KORUMBURRA COURT HOUSE, Tuesday, 20th December, 1966, at 12 noon.—J. R. Wilding.

MELBOURNE, 2nd Floor, State Public Offices, Treasury-place, Monday, 19th December, 1966, at 10.30 a.m.—E. Kennedy and J. R. Wilding.

PROPOSED REVOCATION OF TEMPORARY RESERVATION OF LAND BY ORDER IN COUNCIL.

IN pursuance of the provisions of the *Land Act 1958*, notice is hereby given that it is the intention of the Governor in Council to revoke the temporary reservation of land by Order in Council hereunder referred to, viz.:—

The following Notice was published 1° on the 7th December, 1966, pursuant to Order of the 29th November, 1966.

BEALIBA.—The temporary reservation, by Order in Council of the 24th July, 1893, of 18 acres 1 rood 8 perches of land in the Parish of Bealiba, as a site for a Rifle Range, revoked as to part by Order in Council of the 25th June, 1934, is about to be revoked so far as the balance thereof containing 15 acres 1 rood 23 perches, is concerned.—(B.588^(*)) (C.78484).

BENDIGO.—The temporary reservation, by Order in Council of the 20th October, 1873, of 25 3/10 perches of land in the Parish of Sandhurst, at Bendigo, as a site for Recreation purposes.—(S.372⁽¹²³⁾) (Rs.8729).

WARRAQUIL.—The temporary reservation, by Order in Council of the 31st July, 1923, of 11 acres 3 roods 37 perches of land in the Parish of Warraquil, as a site for Recreation, revoked as to part by Order in Council of the 3rd August, 1954, is about to be revoked so far as the balance thereof, containing 11 acres 1 rood 19 perches, is concerned.—(W.318^(*)) (Rs.2790).

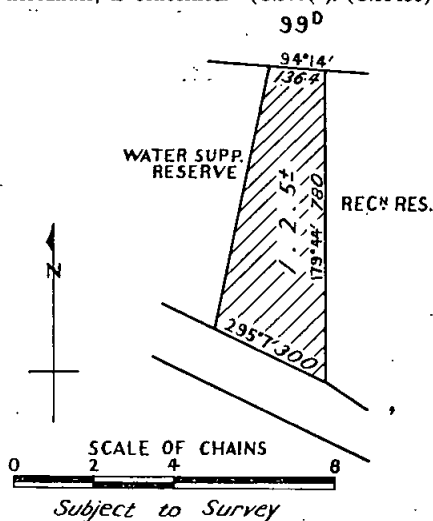
J. C. M. BALFOUR,
Minister of Lands.

PROPOSED REVOCATIONS OF TEMPORARY RESERVATIONS OF LANDS BY ORDERS IN COUNCIL.

IN pursuance of the provisions of the Land Act 1958, notice is hereby given that it is the intention of the Governor in Council to revoke the temporary reservations of lands by Orders in Council hereunder referred to, viz.:-

The following Notices were published 1° on the 30th November, 1966, pursuant to Orders of the 22nd November, 1966.

CHARLTON WEST.—The temporary reservation, by Order in Council of the 21st October, 1902, of 14 acres 1 rood 2 perches of land in the Parish of Charlton West as a site for Water Supply purposes, revoked as to part by Order in Council of the 1st February, 1961, is about to be revoked so far only as the portion containing 1 acre 2 roods 5 perches, more or less, indicated by hachure on plan hereunder, is concerned.—(C.377^(a)). (C.19456).

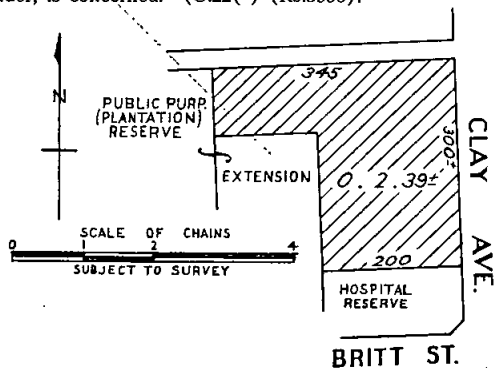


ILLAWARRA.—The temporary reservation, by Order in Council of the 7th September, 1921, of 10 acres of land in the Parish of Illawarra as a site for a Gravel Reserve.—(I.13^(a)). (Rs.2355).

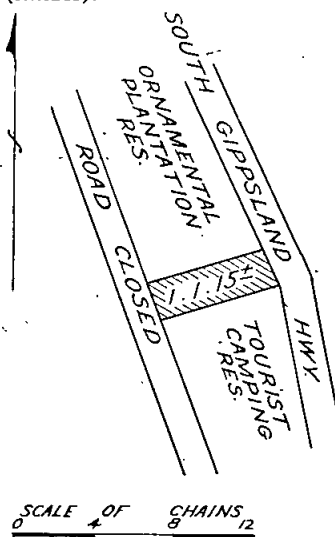
MANANGATANG.—The temporary reservation by Order in Council of the 2nd March, 1922, of 20 acres of land in the Parish of Manangatang as a site for Recreation Purposes and the temporary reservation by Order in Council of the 13th November, 1924, of 37 acres 18 perches of land as an extension thereto.—(M.571⁽²⁾). (Rs.2469).

NEILBOROUGH.—The temporary reservation as a site for State School purposes and the withholding from sale, leasing and licensing by Order in Council of the 4th February, 1875, of 2 acres of land in the Parish of Neilborough.—(N.52^(a)). (Rs.8754).

OUYEN.—The temporary reservation, by Order in Council of the 10th August, 1948, of 1 acre 1 rood 21 perches of land in the Township of Ouyen as a site for Public Purposes (Plantation) revoked as to part by Order in Council of the 9th February, 1965, is about to be revoked so far only as the portion containing 2 roods 39 perches, more or less, indicated by hachure on plan hereunder, is concerned.—(O.22^(a)). (Rs.3996).



SALE.—The temporary reservation, by Order in Council of the 11th January, 1949, of 11 acres, more or less, of land in the Parish of Sale, as a site for Tourist Camping Purposes is about to be revoked so far only as the portion containing 1 acre 1 rood 15 perches, more or less, indicated by hachure on plan hereunder, is concerned.—(S.242⁽¹²⁾). (Rs.6241).



SALE.—The temporary reservation, by Order in Council of the 30th June, 1936, of 1 acre 1 rood, more or less, of land in the Township of Sale as a site for an Ornamental Plantation and the temporary reservation, by Order in Council of the 5th October, 1936, for the additional purpose (Public purposes).—(S.239⁽³⁾). (Rs.4585).

SALE.—The temporary reservation by Order in Council of the 20th June, 1899, of 25 acres 1 rood 21 perches of land in the Parish of Sale as a site for an Ornamental Plantation, revoked as to part by Order in Council of the 11th January, 1949, is about to be revoked so far as the balance thereof containing 14 acres 1 rood 21 perches, more or less, is concerned.—(S.242⁽¹²⁾). (Rs.4096).

SALE.—The temporary reservation by Order in Council of the 5th December, 1950, of 1 acre 3 roods, more or less, of land in the Township of Sale as a site for a Storage Depot.—(S.239⁽³⁾). (Rs.5177).

J. C. M. BALFOUR,
Minister of Lands.

PROPOSED REVOCATION OF TEMPORARY RESERVATION OF LAND BY ORDER IN COUNCIL.

IN pursuance of the provisions of the Land Act 1958, notice is hereby given that it is the intention of the Governor in Council to revoke the temporary reservation of land by Order in Council hereunder referred to, viz.:-

The following Notice was published 1° on the 16th November, 1966, pursuant to Order of the 8th November, 1966.

TALGARNO.—The temporary reservation, by Order in Council of the 15th July, 1889, of 1 acre 1 rood 18 perches of land in the Parish of Talgarro as a site for Public purposes, revoked as to part by Order of the 31st July, 1939, is about to be revoked so far as the balance thereof, containing 3 roods 34 perches, is concerned.—(T.62^(a)). (C.81867).

J. C. M. BALFOUR,
Minister of Lands.

PROPOSED REVOCATIONS OF TEMPORARY RESERVATIONS OF LANDS BY ORDERS IN COUNCIL.

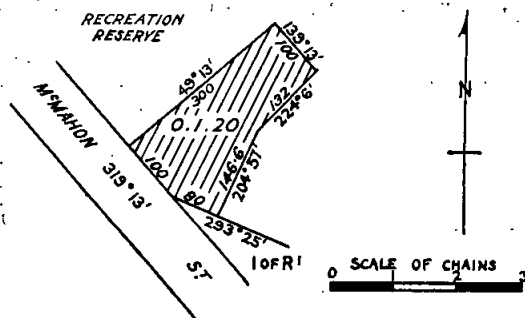
IN pursuance of the provisions of the Land Act 1958, notice is hereby given that it is the intention of the Governor in Council to revoke the temporary reservations of lands by Orders in Council hereunder referred to, viz.:-

The following Notices were published 1° on the 23rd November, 1966, pursuant to Orders of the 15th November, 1966.

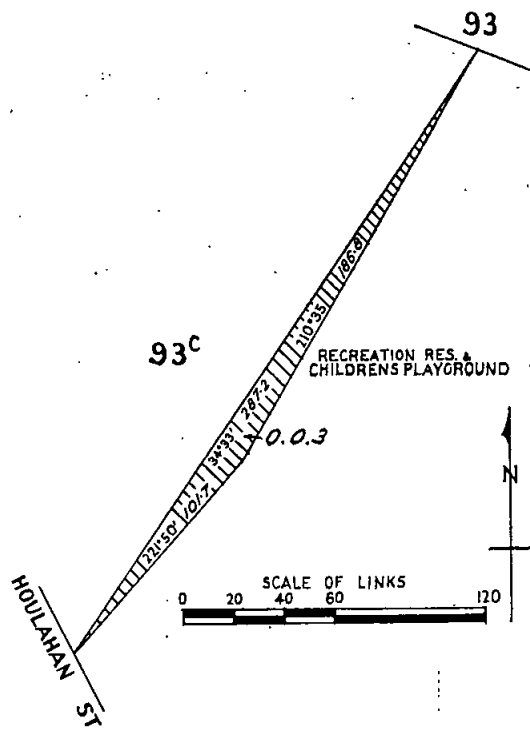
LANDSBOROUGH.—The temporary reservation, by Order in Council of the 4th October, 1886, of 20 acres of land in the Parish of Landsborough, as a site for the Supply of

A detailed survey map of the Public Purposes Reserve (State Battery) in the Township of Hart Borough. The map shows a road running horizontally, with a hatched area labeled "PUBLIC PURPOSES RESERVE (STATE BATTERY)" above it. To the left of the road is a triangular area labeled "TOWNSHIP OF HART BOROUGH" and "CLARE ST". To the right of the road is another triangular area labeled "TOWNSHIP OF HART BOROUGH" and "CLARE ST". The road is labeled "ROAD" and has a "100 FT" mark. A "SCALE OF CHAINS" is shown at the bottom, ranging from 0 to 10. A north arrow is in the top left corner.

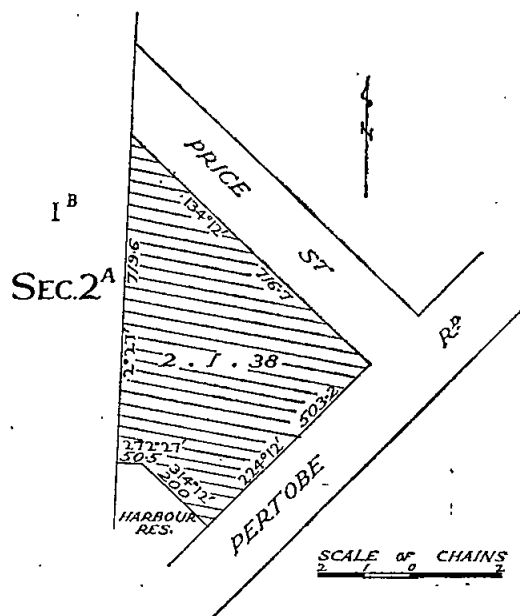
ST. ARNAUD.—The temporary reservation, by Order in Council of the 27th May, 1909, of 5 acres 3 roods 15 perches of land in the Township of St. Arnaud as a site for Public Recreation is about to be revoked so far only as the portion containing 1 rood 20 perches indicated by hachure on plan hereunder, is concerned.—(S.206⁽¹¹⁾) (Rs.2201).



SANDHURST.—The temporary reservation, by Order in Council of the 6th March, 1951, of 5 acres 3oods of land in the Sandhurst as a site for Public Recreation and Children's Playground, revoked as to part by Order in Council of the 1st May, 1956, is about to be revoked so far only as the portion containing 3 perches, indicated by hachure on plan hereunder, is concerned.—(S.371)⁽²⁰⁾ (Rs.6643).

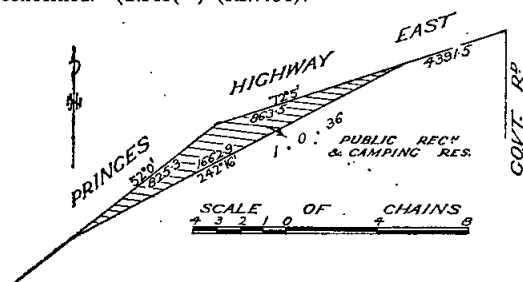


WARRNAMBOOL.—The temporary reservation by Order in Council of the 12th July, 1869, of 2 acres 3 roods 28 perches of land in the Township of Warrnambool as a site for Harbour purposes is about to be revoked, so far only as the portion containing 2 acres 1 rood 38 perches, indicated by hachure on plan hereunder, is concerned.—(W.99(?) (Rs.3298)).



CASTLEMAINE.—The temporary reservation by Order in Council of the 19th August, 1952, of 2 acres 30 perches, more or less, of land in the Township of Castlemaine, as a site for a Municipal Depot.—(C.99⁽⁸⁾) (Rs.3317).

STRATFORD.—The temporary reservation, by Order in Council of the 10th February, 1959, of 178 acres 3 roods 6 perches of land in the Parish of Stratford as a site for Public Recreation and Camping purposes is about to be revoked, so far only as the portion containing 1 acre 36 perches, indicated by hachure on plan hereunder, is concerned.—(S.346⁽¹⁰⁾) (Rs.7794).



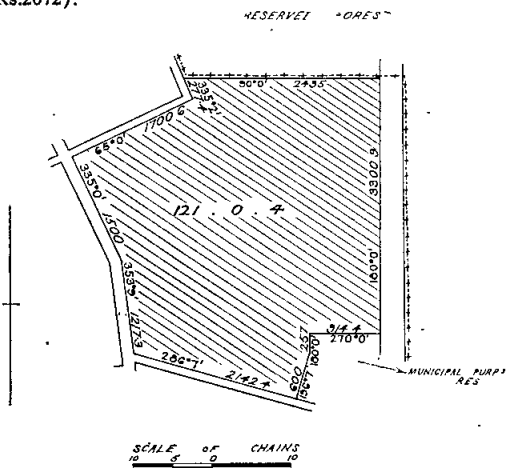
J. C. M. BALFOUR,
Minister of Lands.

PROPOSED PERMANENT RESERVATIONS OF LANDS AS SITES.

IN pursuance of sections 14 and 21 of the Land Act 1958, notice is hereby given that it is the intention of the Governor in Council to reserve permanently from sale and from being leased and from having a licence granted in respect thereof the land hereinafter described:—

The following Notices were published 1° on the 30th November, 1966, pursuant to Orders of the 22nd November, 1966.

MURRAYVILLE.—Land proposed to be permanently reserved as a site for Public Recreation and Show Grounds, 121 acres 4 perches, Township of Murrayville, Parish of Danyo, County of Weeah, being the site and the additions temporarily reserved therefor by Orders in Council of the 5th August, 1912, 3rd August, 1920, 9th April, 1923, and 24th October, 1932, respectively, as indicated by hachure on plan hereunder.—(M.575⁽³⁾) (Rs.2072).



UNDERBOOL.—Land proposed to be permanently reserved as a site for Public Recreation, 28 acres 3 roods 12 perches, Township of Underbool, Parish of Underbool, County of Weeah, being the site temporarily reserved therefor by Order in Council of the 12th August, 1935.—(U.65A⁽²⁾) (Rs.4467).

J. C. M. BALFOUR,
Minister of Lands.

PROPOSED PERMANENT RESERVATIONS OF LANDS AS SITES.

IN pursuance of sections 14 and 21 of the Land Act 1958, notice is hereby given that it is the intention of the Governor in Council to reserve permanently from sale and from being licensed and from having a licence granted in respect thereof the lands hereinafter described:—

The following Notices were published 1° on the 23rd November, 1966, pursuant to Orders of the 15th November, 1966.

KATANDRA (Pine Lodge North).—Land proposed to be permanently reserved as a site for Public Recreation and Hall, also excepted from occupation for mining purposes

under any miner's right, 48 acres 29 perches, Parish of Katandra, County of Moira, being the site temporarily reserved therefor by Order in Council of the 11th July, 1927, and known as Pine Lodge North Recreation Reserve.—(K.129⁽⁶⁾) (Rs.3468).

YEA.—Land proposed to be permanently reserved as a site for Racecourse and Public Recreation, also excepted from occupation for mining purposes under any miner's right, 137 acres 1 rood 37 perches, Parish of Yea, County of Anglesey, being the site temporarily reserved therefor by Order in Council of the 7th September, 1903.—(Y.57⁽⁷⁾) (Rs.410).

J. C. M. BALFOUR,
Minister of Lands.

PROPOSED PERMANENT RESERVATIONS OF LANDS AS SITES.

IN pursuance of sections 14 and 21 of the Land Act 1958, notice is hereby given that it is the intention of the Governor in Council to reserve permanently from sale and from being leased and from having a licence granted in respect thereof, the land hereinafter described:—

The following notices were published 1° on the 7th December, 1966, pursuant to orders of the 29th November, 1966.

EAST CUNNINGHAME.—Land proposed to be permanently reserved as a site for Camping and Public Recreation, 10 acres 2 roods 10 perches, Township of East Cunninghame, Parish of Colquhoun, County of Tambo, being the site temporarily reserved therefor by Order in Council of the 12th February, 1935.—(C.486⁽⁴⁾) (Rs.5802).

KOO-WEE-RUP EAST.—Land proposed to be permanently reserved as a site for Public Recreation, 15 acres, Parish of Koo-wee-rup East, County of Mornington, being the site temporarily reserved therefor by Order in Council of the 4th July, 1899.—(K.118⁽¹²⁾) (Rs.2187).

PURNIM.—Land proposed to be permanently reserved as a site for Public Recreation, 4 acres 3 roods 39 perches, Parish of Purnim, County of Villiers, being the site temporarily reserved therefor by Order in Council of the 10th April, 1956.—(P.102⁽³⁾) (Rs.4418).

J. C. M. BALFOUR,
Minister of Lands.

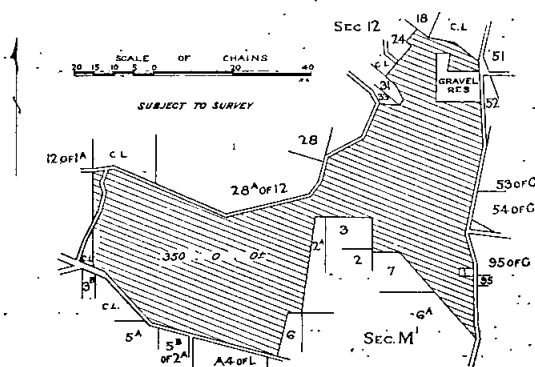
COMMON ABOUT TO BE DIMINISHED.

IN pursuance of the provisions contained in the Land Act 1958, notice is hereby given that it is the intention of the Governor in Council to diminish the common hereinafter mentioned, viz.:—

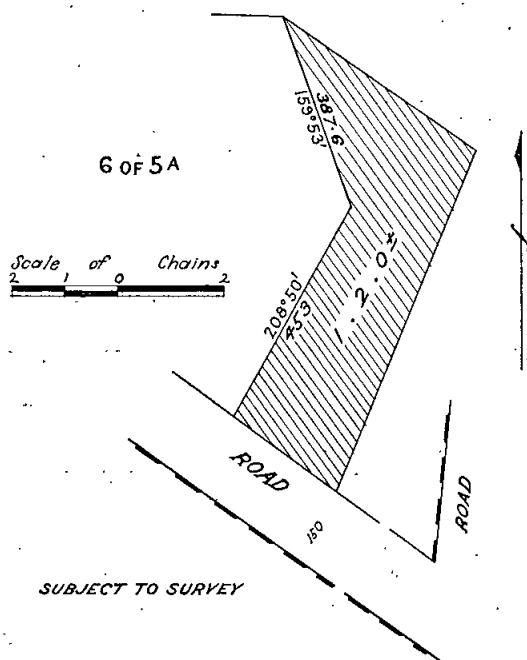
The following Notice was published 1° on the 30th November, 1966, pursuant to Order of the 22nd November, 1966.

The Maldon Shire Common proclaimed as such by the Governor in Council on the 2nd April, 1889, and altered by Order in Council of the 23rd April, 1912, is about to be diminished by the excision therefrom of the following portions;

- (a) the portion in the Parish of Maldon containing 350 acres more or less, indicated by hachure, on plan hereunder.—(Rs.353.)



- (b) the portion in the Township of Maldon containing 1 acre 2 roods, more or less, indicated by hachure on plan hereunder.—(Rs.353.)



J. C. M. BALFOUR,
Minister of Lands.

RETIREMENT AND APPOINTMENT OF MANAGERS OF COMMONS.

IT is hereby notified for the information of all persons entitled to depasture stock on commons, that successors to the individual managers thereof, who will retire on the 31st December, 1966, should be elected before the close of the year by the persons interested at public meetings duly convened for the purpose by the President of the Shire. The names, in full, of the gentlemen who may be elected for either one (1), two (2) or three (3) years should be forwarded to the Department of Crown Lands and Survey.

JIM BALFOUR,
Minister of Lands.

24th October, 1966.

REGULATIONS FOR THE CARE, PROTECTION AND MANAGEMENT OF THE MUD ISLAND STATE FAUNAL RESERVE.

WHEREAS by section 218 of the *Land Act* 1958, the Minister of Lands is empowered to make regulations as to any land which under the provisions of that Act or of any other Act relating to Crown lands has been reserved for any public purpose whatsoever and which has not been conveyed to or vested in trustees: And whereas certain Crown lands situate in Port Phillip Bay temporarily reserved by Order in Council dated the 12th January, 1872, as sites for Public purposes: And whereas such lands (hereinafter called "the Reserve") have not been conveyed to or vested in trustees: And whereas it is expedient that regulations for the care, protection and management of the Reserve and for other purposes connected therewith should be made: Now therefore, I, James Charles Murray Balfour, Her Majesty's Minister of Lands in and for the State of Victoria, in pursuance of the powers aforesaid, do hereby make the following Regulations for or with respect to the Reserve:—

1. The Director of Fisheries and Wildlife or his authorized officers are empowered to have carried out such works and improvements considered necessary for the improvement and management of wildlife habitat and for the control of the public within the Reserve.

2. Without the consent, in writing, of the Director of Fisheries and Wildlife or his authorized officers no person shall—

- (a) Interfere with the flow or any water into, out of, or within the Reserve nor remove water from the Reserve by any method whether natural or artificial.
- (b) Interfere with or remove or damage or destroy any tracks, signs, buildings, water control structures, earthen banks, wildlife shelter belts or any improvements or structures within the Reserve.
- (c) Carry any poison, traps, or snares within the Reserve.
- (d) Poison, trap, snare, catch or otherwise destroy, interfere with or disturb any bird, other animal, or nest, or take away any skin, egg, feathers, or nests or part thereof, in or from the Reserve.
- (e) Pluck, cut, dig, pick up, damage or otherwise interfere with or have in his or her possession the whole or any part of any shrubs, flowers, grasses, trees or plants of any kind within the Reserve.
- (f) Light or maintain any fire within the Reserve except in a properly constructed fire-place which is more than 25 feet from the nearest dead timber or standing tree, and with the surroundings cleared of all inflammable material for at least 10 feet in any direction. Further no person shall leave such fire unattended, without completely extinguishing it.
- (g) Dig or remove any sand, soil or other material in or from the Reserve.
- (h) Deposit any rubbish, debris or material of any kind on the Reserve.
- (i) Bring or allow any animal of any kind into the Reserve. Any dog shall be liable to be destroyed. Any "cattle" as defined by section 3 of the *Pounds Act* 1958 found trespassing within the Reserve shall be liable to be impounded.
- (j) Carry a firearm of any description or any weapon or instrument capable of discharging a missile, shoot at, or kill, or injure any animal, bird or other wildlife.
- (k) Use within the Reserve any motor boat or powered water craft having an engine.
- (l) Deposit on the Reserve or construct within the Reserve any fence, shed, structure or equipment. Any fence, shed, structure or other equipment located within the Reserve without permission will be dismantled and removed from the Reserve.
- (m) Camp within the Reserve or light or maintain any fire therein.
- (n) Enter upon, walk through or otherwise interfere with breeding rookeries on the Reserve, which breeding areas being defined by posts around the boundaries of the breeding area.

These Regulations are made in lieu of all previous regulations in respect of the said land which are hereby revoked.—(Rs. 7833.)

Given under my hand at Melbourne, on the 2nd day of December, 1966:

JIM BALFOUR,
Minister of Lands.

Every person who contravenes or fails to comply with these Regulations shall, in accordance with the provisions of section 218 of the *Land Act* 1958, for each offence be liable to a penalty of not more than Ten dollars, and every person who contravenes or fails to comply with any such Regulations, and who, after he has been warned by any bailiff of Crown lands or by any member of the Police Force, does not desist therefrom may be forthwith apprehended by such bailiff or member of the Police Force and taken before some justice to be dealt with according to law and shall be liable to a penalty of not more than Twenty dollars.

Land Act 1958.

LEASE SURRENDERED.

NOTICE is hereby given that the Governor in Council has accepted the surrender of the Lease mentioned in the Schedule hereunder for the reason specified.

District.	Corr. No.	Name.	Section of Land Act under which Leased.	Parish.	Allotment.	Section.	Area.	Reason.
Benalla ..	1138/110	Evan William James ..	110	Rothesay, Tp of Tatong	10A	..	A. R. P. 49 0 0	Lease to be surrendered and new lease to be issued

Department of Crown Lands and Survey,
Melbourne, 28th November, 1966.

J. C. M. BALFOUR,
Minister of Lands.

TENDERS

PUBLIC WORKS DEPARTMENT

TENDERS will be received at Public Works Department, Treasury-place, Melbourne, until TEN a.m. on dates shown and for purposes mentioned hereunder.

Particulars and tender forms available at Contracts Office, Room 7, Building Division, Parliament-place and at places indicated in brackets hereunder.

Abbreviations in brackets mean:—W.O.—Inspector of Works Office; P.S.—Police Station; C.S.—Consolidated School; H.E.S.—Higher Elementary School; H.S.—High School; S.S.—State School; T.S.—Technical School.

Tenders to be submitted on the Department's printed Tender Form and will not be received by telephone. All tenders must be on a "Firm Tender" basis. The lowest or any tender will not necessarily be accepted.

Address tenders to the Minister of Public Works, and endorse the envelope containing the tender "Tender for , closing Tuesday, ".

No preliminary deposit is required with any tender, but a successful tenderer will be required to pay a deposit for any accepted tender of \$5,000 or over.

Tuesday, 13th December, 1966.

Building, Electrical and Mechanical Works.

Caulfield.—Electrical services for General Purpose School Hall, High School.

Croydon.—Improved water supply, S.S. 2900.

Doveton.—Sawdust extraction system, Technical School.

Footscray West.—Drinking and washing facilities, S.S. 3890.

Hawksburn.—Additional six class-rooms and toilets, S.S. 1467.

Hawksburn.—Electrical installation, S.S. 1467.

Monbulk.—Installation of fire and domestic water service, High School.

Pascoe Vale.—Erection of fire escape stairs and attention to doors, S.S. 3081.

Sunbury.—Painting and repairs, Hill Wards, Mental Hospital.

Sunbury.—Installation of sixteen slow combustion heaters, Residences, Mental Hospital.

Traralgon.—Construction of 50,000 gallon reinforced concrete tank and steel roof, Hobson Park Hospital. (W.O., Traralgon.)

Furniture and Furnishings.

Carlton.—Supply of steel filing cabinets, Motor Registration Branch, Lygon-street.

Carlton.—Supply of steel cabinets, Motor Registration Branch, Lygon-street.

Various.—Laying, sealing and polishing linoleum within the State of Victoria, period 1st January, 1967, to 31st December, 1967, Government Buildings. (W.O., Geelong, Ballarat, Warrnambool, Bendigo, Shepparton and Mildura.)

Site Works.

Glenroy.—Asphalt paving and fencing, Technical School.

Port Melbourne.—Construction of bituminous concrete wearing course, Mines Department, Storeyard, Cook-street.

Whiteside.—New asphalt, asphalt repairs, concreting and gravelling, S.S. 4785.

Miscellaneous.

Bairnsdale.—Supply and delivery of kitchen equipment, New Public Offices.

Carlton.—Maintenance cleaning from a date to be fixed to 31st May, 1969, Motor Registration Branch, Lygon-street.

Tuesday, 20th December, 1966.

Building, Electrical and Mechanical Works.

Ballarat East.—Additional toilets and washing facilities, S.S. 1998. (W.O., Ballarat.)

Box Hill.—Erection of new building, High School. (Bills of Quantities Available.)

Box Hill.—Plenum heating, exhaust ventilation and hot water system, High School.

Box Hill.—Electrical installation, High School.

Coburg North.—Renewal of cisterns and urinal, S.S. 4543.

Footscray.—Erection of the structural frame of proposed new Diploma School, Technical College. (Bills of Quantities Available.)

Glen Waverley.—Connexion to sewer, Residence, S.S. 2219.

Horsham.—Erection of new Court House. (W.O., Horsham, Hamilton and Ballarat.) (Bills of Quantities Available.)

Horsham.—Electrical installation, Court House. (W.O., Horsham.)

Horsham.—Air conditioning installation, Court House. (W.O., Bendigo.)

Kew.—Re-slating of roof to Staff Mess and Concert Hall, Mental Hospital.

Maribyrnong.—Erection of a brick veneer residence, High School.

Mont Park.—Erection of trolley bay and extensions to Kitchen, Gresswell Sanatorium.

Nathalia.—Erection of brick veneer Police Station and Residence with Garage. (W.O., Shepparton.)

Nunawading.—Electrical installation, Main Block, "Winlaton".

Point Wilson.—Construction of 20,000 gallon reinforced concrete tank, Explosives Reserve, Mines Department. (W.O., Geelong.)

Richmond.—Electrical installation in new Boiler House, Technical School.

Richmond.—Mechanical services, Technical School.

St. Albans.—Erection of Assembly Hall, High School.

St. Albans.—Electrical services, Assembly Hall, High School.

St. Albans.—Hot-water service, Assembly Hall, High School.

South Melbourne.—Internal repairs and painting, Court House.

Warrnambool.—Electrical services, Technical College. (W.O., Warrnambool.)

Whitfield.—Erection of residence and garage, S.S. 2441. (W.O., Benalla; S.S., Whitfield.)

Wodonga.—Erection of 1st, 2nd and 3rd sections, Technical School. (W.O., Wangaratta.)

Wodonga.—Electrical installation, Technical School. (W.O., Benalla and Wangaratta; P.S., Wodonga.)

Wodonga.—Mechanical services, Technical School.

Yallourn.—Internal and external renovations, Police Station and Residence. (W.O., Traralgon; P.S., Yallourn.) (Re-advertised.)

Furniture and Furnishings.

Brunswick.—Supply and lay vinyl tiles, High School.
Hawthorn.—Supply of special drafting stands, Swinburne Technical College.

Site Works.

Burwood.—Asphalt repairs, concreting, &c., Teachers' College.
Rosanna.—Asphalting, concreting, &c., High School.
Sunbury.—Grading and sealing of existing gravelled road, High School. (H.S., Sunbury.)
Yarrawonga.—Concrete works, drainage, new asphalt, &c., High School. (W.O., Shepparton; H.S., Yarrawonga.) (Re-advertised.)

Miscellaneous.

Glenroy.—Supply of machine tools, Technical School.
Horsham.—Supply of universal tool and cutter grinder, Technical School.
Point Wilson.—Supply of pumping equipment, Explosives Reserve, Mines Department. (W.O., Geelong.)
Port Melbourne.—Supply and delivery of 30 hundred-weights capacity builder's winch electric motor driven, Public Works Depot.
Preston.—Supply and delivery of welding shop equipment, Technical School.
Wodonga.—Supply of electric welding equipment, Technical School.

Tuesday, 17th January, 1967.**Building, Electrical and Mechanical Works.**

Ballarat.—Renewal of slate roof with terra cotta or concrete tiles, S.S. 695. (W.O., Ballarat.)
Balmoral.—Septic tank installation, Consolidated School. (W.O., Hamilton; C.S., Balmoral.) (Re-advertised.)
Heywood.—Connexion to town water supply and fire service installations, Consolidated School. (W.O., Warrnambool; C.S., Heywood.)
Murtoa.—Erection of weatherboard residence, High School. (W.O., Warracknabeal and Horsham; H.S., Murtoa.)
Poolaijelo.—Erection of residence and garage, S.S. 2978. (W.O., Hamilton.) (Re-advertised.)

Site Works.

Flemington.—Earthworks, road construction, concrete paving, &c., High School.

Tuesday, 24th January, 1967.**Building, Electrical and Mechanical Works.**

Upfield.—Erection of first and second sections, High School.
Upfield.—Electrical installation, High School.
Upfield.—Mechanical services, High School.
Keilor Heights.—Erection of six additional class-rooms, S.S. 4877.
Keilor Heights.—Electrical installation, S.S. 4877.
Keilor Heights.—Plenum heating, S.S. 4877.
Kew.—Tender "A", erection of brick veneer staff quarters, Tender "B", erection of brick children's play room, "The Gables".

M. V. PORTER,
Minister of Public Works.

Public Works Department,
Melbourne, C.2, 5th December, 1966.

PUBLIC SERVICE NOTICES**APPOINTMENT OF A DEPUTY TO A MEMBER OF THE PUBLIC SERVICE BOARD.**

WHEREAS in the manner prescribed by the Regulations and at an election held in conjunction with the election of Frederick Charles McArdle as the public service representative of the Public Service Board, Kevin John Tutty was elected to be his deputy in the case of his suspension, illness or absence:

And whereas the said Frederick Charles McArdle is unable by reason of illness to attend meetings of the Board on the 5th and 6th December, 1966:

Now therefore, at the request of the said Frederick Charles McArdle and in pursuance of the powers conferred by section 15 (2A) of the *Public Service Act 1958*, I do hereby appoint the said Kevin John Tutty to be the deputy of Frederick Charles McArdle during the above-mentioned period.

Given under my hand at Melbourne, this fifth day of December, 1966.

F. E. CAHILL,
Chairman.

APPOINTMENT OF A DEPUTY TO A MEMBER OF THE PUBLIC SERVICE BOARD.

WHEREAS in the manner prescribed by the Regulations and at an election held in conjunction with the election of Frederick Charles McArdle as the public service representative of the Public Service Board, Kevin John Tutty was elected to be his deputy in the case of his suspension, illness or absence:

And whereas the said Frederick Charles McArdle is unable by reason of illness to attend meetings of the Board during the period from the 30th November, 1966, to the 2nd December, 1966, both dates inclusive:

Now therefore, at the request of the said Frederick Charles McArdle and in pursuance of the powers conferred by section 15 (2A) of the *Public Service Act 1958*, I do hereby appoint the said Kevin John Tutty to be the deputy of Frederick Charles McArdle during the above-mentioned period.

Given under my hand at Melbourne, this thirtieth day of November, 1966.

F. E. CAHILL,
Chairman.

Port Moresby General Hospital.
SPECIALIST MEDICAL OFFICER.
(RADIOTHERAPIST)

ALL radiotherapy work for Papua and New Guinea is carried out at the Port Moresby General Hospital—the teaching hospital for the Papuan Medical College which is to become part of the University of Papua and New Guinea. The radiotherapy unit is located in a modern air-conditioned building.

Qualifications.—Graduate in Medicine with Diploma in Radiology (Therapy) or equivalent qualification plus wide experience in radiology therapy.

Salary.—\$7,679–\$9,629 per annum, plus \$350 per annum for married males. Income tax in the Territory is at present about half that payable in Australia.

Conditions.—Engagement is by contract for a minimum of two years or longer if preferred. Three months' leave after 21 months' service with assisted leave fares to Australia. Applicants employed by a Government authority may be considered for secondment to the Territory Service for a period of two years in the first instance with preservation of existing rights.

Accommodation.—Single or married accommodation available at nominal rate.

Details and application form from the Secretary, Department of Territories, Canberra, A.C.T. Please quote advertisement No. 309.

PUBLIC SERVICE OF PAPUA AND NEW GUINEA.

By order of the Secretary,
Department of Territories, Canberra, A.C.T.

PRIVATE ADVERTISEMENTS

I, WILLIAM JOHN HYDE, of 39 Clarendon-street, Maryborough, in the State of Victoria, process worker, do hereby give notice that on the 27th day of September, 1966, I renounced and abandoned the use of my said name Hyde and in lieu thereof assumed the name of Richards, and that such change of name is evidenced by Deed Poll, dated 27th day of September, 1966, and deposited in the Registrar General's Office No. 41831. 4713

NOTICE is hereby given that the Glenelg District Ambulance Service of Hamilton has applied for a lease under section 134, *Land Act of 1958* for a term of 21 years over an area of approximately 32 perches being portion of Anne-street, Township of Edenhope, as a site for an ambulance station.

F. WORTH,
4428 Superintendent and Secretary.

WESTERNPORT WATERWORKS TRUST.

NOTICE is hereby given that the Westernport Waterworks Trust has applied for a lease under section 134 of the *Land Act 1958*, for a term of 21 years, in respect of an area of approximately half an acre in the Township of Newhaven, as a site for the storage of materials.

4566 STAN A. HARRIS, Trust Secretary.

NOTICE is hereby given that Esso Exploration Australia Incorporated and Haematite Explorations Proprietary Limited have applied for a lease under section 134, *Land Act 1958*, for a term of 75 years of about 10 acres of Crown land adjoining allotment 45, section C, Parish of Toora, as a site for the construction of boat servicing quay, storage facilities, warehouse and office buildings and purposes connected therewith. 4605

LEONGATHA SEWERAGE AUTHORITY.

NOTICE OF INTENT TO COMPULSORILY ACQUIRE LAND UNDER THE SEWERAGE DISTRICTS ACT 1964, No. 7174, SECTION 6.

THE above Authority hereby gives notice of intent to take steps in accordance with the Sewerage Districts Act and the Land Compensation Act to compulsorily acquire land described hereunder for the purpose of constructing, operating and maintaining an outfall sewer including all necessary ancillary structures to convey wastes from Korumburra and Leongatha to the sea.

A general plan and description of the wastes may be inspected at the office of the Authority, Ronghead-street, Leongatha, during ordinary office hours from 9 a.m. to 5 p.m. on week days.

The following easement rights are required for the purposes of constructing, operating and maintaining the outfall sewer and its ancillary structures on the following lands, leased Government roads, water frontages, drainage reserves, railway reserves and public parks:—

A 1 chain wide easement on Crown allotment 72b, a former Government road now part of Crown allotment 72b, Crown allotment 28A, Crown allotment 60b, Crown allotment 27, Crown allotment 21, Crown allotment 59b, Crown allotment 59, and Crown allotment 55A of the Parish of Tarwin, Crown allotment 69c, Crown allotment 66b, Crown allotment 65b, Crown allotment 64A, and Crown allotment 64b of the Parish of Drumdemara, Crown allotment 91c, Crown allotment 91b, Crown allotment 32, Crown allotment 87b, Crown allotment 87c, Crown allotment 84E, Crown allotment 84A, and Crown allotment 84b of the Parish of Leongatha, Crown allotments 4, 6, 5 and 7 of section 1 of the Township of Koonwara, Crown allotment 28, Crown allotment 60c, Crown allotment 60b, Crown allotment 56A, Crown allotment 108, and Crown allotment 104A, lots 4 and 5 of lodged plan 8313, being part of Crown allotments 103 and 104, Parish of Leongatha, lots 10 and 9 of lodged plan 8313, being part of Crown allotment 103, Parish of Leongatha, Crown allotment 64c, Crown allotment 64b, Crown allotment 64A, Crown allotment 51b, Crown allotment 52A, Crown allotment 51A, Crown allotment 10, and Crown allotment 10A, Parish of Korumburra, Crown allotment 1, section E of the Township of Korumburra.

The whole of Crown allotment 2A, Parish of Koorooman.

A permanent easement 31 links wide plus a temporary easement 69 links wide during construction on Crown allotments 5 and 6 of section 10, Township of Leongatha.

A 1 chain easement right on the leased Government roads between Crown allotments 27A, 27b, 27c and 27b, Parish of South Tarwin between Crown allotments 28A, and 29, and lots 2 and 4 of lodged plan 65567, Crown allotment 72A of Parish of Tarwin, between Crown allotments 59 and 55A, Parish of Tarwin, between Crown allotments 66b and 66c, Parish of Tarwin, between Crown allotments 91c, Parish of Leongatha, and 64A, Parish of Drumdemara, between Crown allotment 11 and Railway Reserve, Parish of Leongatha, between Crown allotment 21, section 8, Township of Leongatha, and Crown allotment 108, Parish of Leongatha, between Crown allotment 105, Parish of Leongatha, and Crown allotment 17, section 10, Crown allotments 18 and 19, section 8, Township of Leongatha, between Crown allotment 104A, Parish of Leongatha, and Crown allotments 11, 13 and 15 of section 10, Township of Leongatha, between lot 9, Crown allotment 103, Parish of Leongatha, and Crown allotment 64c, Parish of Korumburra, between Crown allotment 51b and 52A, Parish of Korumburra, between Crown allotments 10 and 51A, Parish of Korumburra, between Railway Reserve and Crown allotments 3 and 4, Parish of Korumburra, between Crown allotment 52A and Railway Reserve, Parish of Korumburra, between Railway Reserve and Crown allotments 42 and 43, Parish of Korumburra.

A 1 chain easement right on leased river frontages adjoining Crown allotments 26, 60b and 28b of the Parish of Tarwin.

A 50 link easement on the leased drainage reserve between Crown allotments 14, 15, 16, 22, 21 and 17 of section 28, Township of Leongatha, between Crown allotments 12, 13, 14, 23 and 24 of section 28, Township of Leongatha.

An easement right on the whole of Milne-street and Trease-street being private streets in the Township of Leongatha.

An easement right 47 ft. 6 in. wide for approximately 735 feet and 66 feet wide for approximately 1,055 feet through a Public Park in the Township of Korumburra.

One chain easement through the Railway Reserves leased to Peter Jones, Shell Service Station, Township of Leongatha, through Crown allotment 53b, Parish of Korumburra leased to A. Logan, Ruby, including an emergency storage site 99 feet square partly on Crown allotment 53b and Coalition Creek Reserve, through Railway Reserve leased to R. M. Dyke of Ruby between Crown allotments 53b and 52A, Parish of Korumburra, through Railway Reserve leased to R. W. Barnes, Kardella, adjoining Crown allotments 31 and 32, Parish of Korumburra.

For the purpose of constructing, operating and maintaining the outfall sewer and its ancillary structures including the construction of an emergency storage, the following land is required for purchase:—

Approximately 1 acre 1 rood 1 perch on Crown allotment 26, Parish of Tarwin, approximately 30 perches on Crown allotment 55A, Parish of Tarwin, approximately 27 perches in Crown allotment 69b, Parish of Drumdemara, approximately 1 rood 32 perches in Crown allotment 3, Parish of Leongatha, approximately 16 perches on Crown allotment 1A, section E, of Township of Korumburra.

For the purpose of constructing, operating and maintaining a pumping station and ancillary structures including an emergency storage approximately 2 acres 1 rood 36 perches on lodged plan No. 71032, Crown allotment 27, Parish of Korumburra, and approximately 2 acres 1 rood 3 perches on Crown allotment 19, section 30, Township of Leongatha.

On the lands to be so acquired by the Authority no building structures, clearing or tree planting or works of any kind may be carried out without first obtaining written permission and approval from the Leongatha Sewerage Authority and the Authority may carry out any works from time to time or remove or control any vegetation growing on or encroaching on or over the land so acquired if in its opinion the pipe-line or ancillary structures are endangered or impaired in any way or access thereto is impeded.

4556

R. H. LESLIE, Secretary.

SPRINGVALE AND NOBLE PARK SEWERAGE AUTHORITY.

GENERAL NOTICE.

THE above-mentioned Sewerage Authority, having made provision for carrying off the sewage from each and every property which, or any part of which, is within the Sewerage Areas hereinafter described, do hereby declare that on and after the 1st day of December, 1966, each and every property which or any part of which is within the said Sewerage Areas shall be deemed to be a sewered property within the meaning of the Sewerage Districts Act.

The boundaries of the Sewerage Areas hereinbefore referred to are:—

Sewerage Area No. 164—Noble Park.

All that piece of land comprising lot 1 on lodged plan of subdivision No. 64903, such lot being situated at the corner of Corrigan-road and Princes Highway.

Sewerage Area No. 165—Springvale.

All those pieces of land comprising lots 214 to 219 inclusive and lots 228 to 235 inclusive on lodged plan of subdivision No. 66129, and lots 296 to 302 inclusive, and lots 305 to 318 inclusive on lodged plan of subdivision No. 66131. Parts of streets included in this area are Donald-street, Hilton-avenue, Hanleth-avenue and Ethel-court.

Sewerage Area No. 166—Springvale and Noble Park.

Portion 1.—Commencing at a point being the intersection of the northern side of Harold-road and the eastern side of Springvale-road; thence northerly along the eastern side of Springvale-road a distance of 100 feet; thence easterly by a line parallel to Harold-road to the eastern boundary of lot 10 on lodged plan of subdivision No. 8509; thence southerly along the eastern boundary of the said lot 10 to the northern side of Harold-road; thence westerly along the northern side of Harold-road to the point of commencement.

Portion 2.—All that piece of land comprising lots 7, 8 and 9 on lodged plan of subdivision No. 70085, such lots having frontages to the northern side of Harold-road.

Sewerage Area No. 167—Springvale and Noble Park.

Portion 1.—Commencing at a point on the southern side of Harold-road, such point being distant 507 feet west of the western side of Corrigan-road; thence southerly by a line perpendicular to Harold-road a distance of 100 feet; thence westerly by a line parallel to Harold-road to the eastern boundary of lot 2 on lodged plan of subdivision No. 60695; thence northerly along the eastern boundary of the said lot 2 to the southern side of Harold-road; thence easterly along the southern side of Harold-road to the point of commencement.

Portion 2.—All those pieces of land comprising lots 7 to 12 inclusive on lodged plan of subdivision No. 74345, lots 4, 5 and 6 on lodged plan of subdivision No. 72189, lot 1 on lodged plan of subdivision No. 73536, lot 7 on lodged plan of subdivision No. 73808, and lots 2 and 3 on lodged plan of subdivision No. 67085.

Sewerage Area No. 168—Noble Park.

All that piece of land comprising lots 6 to 11 inclusive, and lot 19 on lodged plan of subdivision No. 74256. Parts of streets included in this are Park-road, Vernon-court and Athol-road.

Sewerage Area No. 169—Springvale.

All those pieces of land comprising lots 114 to 136 inclusive, lots 145 to 150 inclusive, lots 179 to 182 inclusive and lots 199 to 208 inclusive on lodged plan of subdivision No. 41116. Parts of streets included in this area are Burden-street, Glendale-road, Lewis-street and Ashdale-court.

Sewerage Area No. 170—Noble Park.

All those pieces of land comprising lots 87 to 92 inclusive and lots 21 to 27 inclusive on lodged plan of subdivision No. 9395. Parts of streets included in this area are Alamein-street and Allister-road.

Sewerage Area No. 171—Springvale.

Commencing at a point being the intersection of the western side of Springvale-road and the northern side of Armstrong-street; thence westerly along the northern side of Armstrong-street to its intersection with the western side of Stevens-street; thence northerly along the western side of Stevens-street to the south-eastern angle of lot 112 on lodged plan of subdivision No. 11121; thence westerly by a line parallel to Heather-grove a distance of 160 feet; thence northerly by a line parallel to Stevens-avenue to the northern side of Heather-grove; thence easterly along the northern side of Heather-grove to the south-eastern angle of lot 30 on lodged plan of subdivision No. 42635; thence northerly along the eastern boundaries of the said lot 30 and lot 29 on the said lodged plan and the northerly prolongation thereof to the northern side of Boonah-street; thence westerly along the northern side of Boonah-street to its intersection with the western side of The Crescent; thence northerly along the western side of The Crescent to the south-eastern angle of lot 39 on lodged plan of subdivision No. 11456; thence westerly by a line parallel to Boonah-street to the western side of St. John's-avenue; thence northerly along the western side of St. John's-avenue to the south-eastern angle of lot 2 on the said lodged plan; thence westerly along the southern boundary of the said lot 2 to its south-western angle; thence northerly along the western boundaries of the said lot 2 and lot 1 on the said lodged plan to the north-western angle of the said lot 1; thence northerly along the eastern side of Royal-avenue to the north-western angle of lot 42 on section C of lodged plan of subdivision No. 1239; thence easterly by a line parallel to St. James-avenue to the eastern side of St. John's-avenue; thence northerly along the eastern side of St. John's-avenue to the north-western angle of lot 39 on section B of the said lodged plan; thence easterly by a line parallel to St. James-avenue to the eastern side of Buckingham-avenue; thence southerly along the eastern side of Buckingham-avenue to its intersection with the northern side of St. James-avenue; thence easterly along the northern side of St. James-avenue and the easterly prolongation thereof to the eastern side of Springvale-road; thence northerly along the eastern side of Springvale-road to its intersection with the southern side of the most northerly portion of Union-grove; thence generally easterly along the southern side of Union-grove to the north-western angle of lot 43 on lodged plan of subdivision No. 23873; thence generally southerly along the western boundary of the said lot 43 and lot 36 on the said lodged plan and the southerly prolongation of the said western boundary of the said lot 36 to the southern side of the most southerly portion of Union-grove; thence westerly along the southern side of Union-grove to the north-eastern angle of lot 23 on the said lodged plan; thence southerly along the eastern boundary of the said lot 23 to its south-eastern angle; thence southerly along the eastern boundary of lot 13 on lodged

plan of subdivision No. 10138 to the northern side of Ash-grove; thence south-easterly across Ash-grove to the north-eastern angle of lot 37 on the said lodged plan; thence southerly along the eastern boundary of the said lot 37 to the northern boundary of lot 14 on lodged plan of subdivision No. 11749; thence westerly along the northern boundary of the said lot 14 to its north-western angle; thence southerly along the western boundary of the said lot 14 and the southerly prolongation thereof to the southern side of Maine Hey-crescent; thence easterly along the southern side of Maine Hey-crescent to the north-eastern angle of lot 27 on the said lodged plan; thence southerly along the eastern boundary of the said lot 27 to the northern boundary of lot 8 on lodged plan of subdivision No. 8295; thence easterly along the northern boundary of the said lot 8 to its north-eastern angle; thence southerly along the eastern boundary of the said lot 8 to the northern side of Grace Park-avenue; thence westerly along the northern side of Grace Park-avenue and the westerly prolongation thereof to the western side of Springvale-road; thence southerly along the western side of Springvale-road to the point of commencement.

For the purposes of these descriptions the lodged plans of subdivision herein referred to, shall be taken as those lodged at the Office of Titles, Melbourne.

By Order of the Springvale and Noble Park Sewerage Authority.

4710

R. O. LUXFORD, Chairman.
H. L. WILLIAMS, Secretary.

LAND ACT 1958 (No. 6284, AS AMENDED BY ACT
No. 7075).

WHEREAS:

I. Application has been made pursuant to sub-section (1) of section 22c of the *Land Act 1958* by Ernest Gordon Robertson, James Francis Wheelahan and Percy Durdan Bailey, the trustees for the time being of the Ballan Mechanics Institute site, being the land described in the schedule hereto for permission to surrender the said land to Her Majesty Queen Elizabeth the Second.

II. By the said sub-section (1) it is provided that the Attorney-general may by notice published in the *Government Gazette* grant permission to the trustees to surrender the land to Her Majesty pursuant to the said section 22c, and by sub-section (4) of the said section 22c, it is further provided that the Attorney-General shall specify the purpose mentioned in section 14 of the *Land Act 1958*, for which the land was vested in the trustees or was used or to which the purpose for which it was vested in the trustees or was used is in his opinion substantially similar.

Now I, Arthur Gordon Rylah, in my capacity as Her Majesty's Attorney-General for the State of Victoria—

- (a) grant permission to the said trustees to surrender the said land to Her Majesty, pursuant to section 22c of the *Land Act 1958*; and
- (b) specify pursuant to sub-section (4) of section 22c aforesaid the following purpose mentioned in section 14 of the *Land Act* aforesaid, namely—
“a mechanics institute”.

SCHEDULE:

All that piece of land being allotment 7 of section 7, Township and Parish of Ballan, County of Grant, and being the land described in indenture of conveyance No. 96, book 339.

Given under my hand this 25th day of November, 1966.
4686 A. G. RYLAH, Attorney-General.

NOTICE OF INTENTION TO APPLY FOR A LICENCE
TO DIVERT WATER AND CUT RACE FROM THE
RIVER MURRAY (BACKWATER), AT COBRAM.

WE hereby give notice that we intend to apply for a licence empowering us to divert water for a term of fifteen years to the extent of 408 acre-feet per annum at a maximum rate of eight (8) acre-feet per day of 24 hours for the irrigation of approximately 314 acres of Poplar forest for the manufacture of matches, being part of allotments 1A, 2A, 3, 4A, and 5A, Parish of Boosey, and to occupy certain Crown lands for works of diversion, and to cut a race thereon.

Any objection to such application must be forwarded, in writing, to reach the State Rivers and Water Supply Commission, Melbourne, before 6th January, 1967, being 30 days from the first publication of this notice.

BRYMAY FORESTS PROPRIETARY LIMITED.
560 Church-street, Richmond, E.1. 4700

NOTICE OF INTENTION TO APPLY FOR A LICENCE
TO DIVERT WATER AND CUT RACE (RE-ISSUE),
FROM THE RIVER MURRAY, AT NANGILOC.

WE hereby give notice that we intend to apply for a licence empowering us to divert water for a term of four years to the extent of 66 acre-feet per annum at a maximum rate of 2 acre-feet per day of 24 hours for the irrigation of 22 acres, being part of allotment 19, Parish of Carwarp, and to occupy certain Crown lands for works of diversion, and to cut a race thereon.

Any objection to such application must be forwarded, in writing, to reach the State Rivers and Water Supply Commission, Melbourne, before 31st December, 1966, being 30 days from the first publication of this notice.

WILLIAM CLIVE HARVEY.
ROMA FAY HARVEY.

Nangiloc.

4694

CITY OF CAULFIELD.

BY-LAW No. 143.

NOTICE is hereby given that the Council of the City of Caulfield has made a By-law Numbered 143 for regulating the use of and the conduct of persons using or being on the premises of the Caulfield Memorial Swimming Pool situated in Koomang Park, Carnegie, within the municipal district of the City of Caulfield.

A copy of such By-law is open for inspection free of charge during office hours at the office of the Council.

H. G. NELSON, Town Clerk.

Town Hall, Caulfield.

4663

CITY OF COBURG.

LOAN No. 103.

Notice of Intention to Borrow the Sum of \$100,000 for
Permanent Works and Undertakings.

NOTICE is hereby given that the Council of the City of Coburg proposes to borrow the sum of One hundred thousand dollars secured by a charge over the general rates of the municipality, such sum to be raised by the grant of a mortgage in accordance with the provisions of the Local Government Act 1958.

1. The maximum rate of interest that may be paid is 5½ per centum per annum.

2. The first month's interest is to be payable on 1st May, 1967, and thereafter interest is to be payable half-yearly during the currency of the loan.

3. The period of the loan shall be 40 years 1 month.

4. The moneys borrowed shall be repayable to Local Authorities Superannuation Board, Rigby House, 15 Queens-road, Melbourne, on 30th April, 2007.

5. The loan is to be liquidated by the creation of a sinking fund pursuant to section 428A of the Local Government Act 1958.

6. The purpose for which the loan is to be applied is road, bridge and drainage works.

The plans and specifications and the estimate of the cost of the proposed works and a statement showing the proposed expenditure of the moneys to be borrowed are open for inspection at the Town Hall, Coburg, during office hours.

Dated 2nd December, 1966.

4697

G. A. BRIDGES, Town Clerk.

CITY OF KEW.

BY-LAW No. 103.

A By-Law of the City of Kew, made under the Dog Acts and numbered 103, for fixing registration and other fees, thereunder.

IN pursuance of the powers conferred by the Dog Acts and of any and every other power it thereunto enabling it the Mayor, Councillors and Citizens of the City of Kew order as follows:—

1. This By-Law shall apply to and have operation throughout the whole of the municipal district of the City of Kew.

2. This By-Law shall come into operation and have effect as from the 1st January, 1967.

3. By-Law No. 99 of the City of Kew for fixing registration and other fees under the Dog Acts is hereby repealed.

4. The following fees and sums are hereby fixed pursuant to the Dog Acts:—

(a) For registration pursuant to section 6 of the Dog Act 1958 as amended by any Act—two dollars.

(b) For particulars of any dog or for name of the registered owner thereof, or for a certified copy of the receipt mentioned in section 12 of the Dog Act 1958 as amended by any Act—Twenty-five cents.

(c) Sum payable to the Registration Officer pursuant to section 15 of the Dog Act 1958, as amended by any Act—three dollars.

(d) Sum payable to the Registration Officer pursuant to section 16 of the Dog Act 1958, as amended by any Act—five dollars.

Resolution for passing this By-Law agreed to by the Council of the City of Kew, on the 25th day of October, 1966, and confirmed on the 29th day of November, 1966.

The common seal of the Mayor, Councillors and Citizens of the City of Kew was affixed hereto this 29th day of November, 1966, in the presence of—

(SEAL)

G. P. MACKENZIE, Mayor.

J. L. JOHNSON, Town Clerk.

4647

No. 1125.

CITY OF NUNAWADING.

BY-LAW No. 65.

A By-Law of the City of Nunawading made under the Local Government Act 1958 and numbered 65 for altering By-Law number 4 of the City of Nunawading.

IN pursuance of the powers conferred by the Local Government Act 1958 and of any and every other power it thereunto enabling the Mayor, Councillors and Citizens of the City of Nunawading orders as follows:

1. Clause 3 of By-Law Number 4 of the City of Nunawading is hereby repealed.

2. In place thereof shall be inserted the following clause:

3. After the signing of the minutes as aforesaid the order of business of an ordinary meeting shall be as follows, or as near thereto as may be practicable, but for the greater convenience of the Council at any particular meeting thereof it may be altered by resolution to that effect:

- (i) Resumption of debate on motions or orders of the day lapsed at previous meeting.
- (ii) Reading of copies of letters sent by the authority of the Council.
- (iii) Reading letters received, and considering and ordering thereon.
- (iv) Orders of the Day, including subjects continued from proceedings of former meetings.
- (v) Reception and reading of petitions and memorials.
- (vi) Presentation of reports.
- (vii) Payments.
- (viii) Ordinary business not elsewhere included.
- (ix) Extraordinary business not elsewhere included.
- (x) Other motions of which previous notice has been given.
- (xi) Notice of Motion.

And the order of business at a Special Meeting shall be the order in which such business stands in the notice thereof.

Resolution for passing this By-Law was agreed to by the Council of the City of Nunawading on the 7th day of November 1966 and confirmed on the 5th day of December 1966.

The corporate seal of the Mayor, Councillors and Citizens of the City of Nunawading was hereunto affixed, in the presence of—

(SEAL)

G. A. WALSH, Mayor.

W. G. TERRY, Councillor.

J. H. BROWN, Town Clerk.

4698

No. 1124.

CITY OF NUNAWADING.

BY-LAW No. 66.

A By-Law of the City of Nunawading made under Section 756 of the Local Government Act 1958 and numbered 66 for:

- (a) Preserving public decency;
- (b) Regulating the conduct of persons using or being upon or in The City of Nunawading Memorial Pool;
- (c) Controlling, managing and preserving the City of Nunawading Memorial Pool;
- (d) Imposing, collecting and receiving charges or entrance fees from clubs, associations or persons using or entering the City of Nunawading Memorial Pool.

In pursuance of the powers conferred by the Local Government Act 1958 and of any and every other power it thereunto enabling the Mayor Councillors and Citizens of the City of Nunawading orders as follows:

1. (i) In this By-Law unless contrary to the context the term "pool" shall mean:

- (i) The olympic size swimming pool.
- (ii) The learner swimming pool.
- (iii) The toddlers swimming pool.

(ii) "Manager" shall mean the person from time to time appointed by the Council to manage the pool and pool area.

(iii) "Pool Area" shall mean the paths, apron, seats, dressing rooms, compartments, bathrooms, buildings, picnic area and other areas forming part of the City of Nunawading Memorial Pool and associated with the pool.

(iv) "Council" shall mean the Council of the City of Nunawading.

(v) "Carnival" shall mean any function held by or organized by one of the organizations described in Clause 20 (a) hereunder.

(vi) "Vehicle" shall mean any car, bicycle, cart, trailer or other wheeled vehicle.

2. No person shall enter upon any portion of the pool or pool area without having paid the fee chargeable pursuant to Clause 27 hereof or being otherwise authorized by the Council.

3. No person shall use soap in any portion of the pool other than in the showers provided for that purpose.

4. No person shall at any time while being in the pool use any substance or preparation whereby the water in such pool may be discoloured or rendered unfit for the use of the bathers.

5. No person shall use the pool whilst in an uncleanly condition, nor any portion of the pool or pool area whilst suffering from any cutaneous infectious or contagious disease.

6. No person shall wilfully interfere with the use and enjoyment by any person of the pool or pool area and any person so doing or otherwise behaving in an unseemly offensive insulting or improper manner shall immediately leave the pool and pool area upon being requested so to do by the Manager or: any officer of the Council; and the Manager may refuse to sell a ticket of admission to any person whom he may consider undesirable.

7. All persons (other than children whom the Manager may exempt) using the pool must wear proper bathing trunks or drawers or bathing gowns.

8. No person shall bet play cards or any game of chance in the pool or pool area, provided always that this shall not prevent the Council giving written permission to any of the organizations referred to in Clause 20 hereof to conduct a raffle or similar scheme for its purposes in the event of that organization having obtained the necessary permit to do so from the Attorney-General.

9. No person shall enter or remain in any portion of the pool or pool area whilst in a state of intoxication, and no person shall at any time introduce into the baths or consume or cause to be consumed any spirituous or intoxicating liquor in the pool or pool area.

10. No person shall wilfully foul or pollute the water in the pool or wilfully soil or damage any towel bathing trunk or drawers or bathing gown supplied to that person by or on behalf of the Manager.

11. No person shall at any time carelessly or negligently damage or destroy or improperly interfere with the due and efficient action of any lock cock valve pipe work plant or machinery, in connection with the pool or pool area or carelessly or negligently damage or destroy any furniture, fittings or conveniences in any bathroom dressing room closet or compartment and shall not by cutting or writing thereon deface any wall fitting or any portion of the pool or pool area.

12. No person shall at any time while being in the pool or pool area use any indecent insulting or offensive language or behave in any indecent insulting offensive or riotous manner.

13. No person shall dispose of any cigar cigarette pipe ash or match within the pool or pool area except in the receptacles provided for the same.

14. No person shall cause or allow any dog or other animal belonging to such person or under his or her control to enter or remain in the pool or pool area, provided always that the Council may give written permission to the Manager to keep a dog or dogs in the pool area for the purpose of guarding such area at such time as the pool area is closed to the public.

15. Any person finding any article which may have been left in the pool or pool area shall at once deliver the same to the Manager who shall thereupon register a description of same in a book kept for that purpose, and any person claiming such article shall upon giving satisfactory proof of ownership receive such article from the Manager upon entering his or her signature and address in the book referred to.

16. No person shall obstruct hinder or interfere with the Manager any attendant officer or servant employed by the Council in the performance of his duty at the pool and pool area.

17. The Council will not be responsible for articles lost by or stolen from any person whilst in the pool or pool area.

18. No person shall offer any goods for sale in the pool or pool area without the consent in writing of the Council.

19. No person shall in the pool area—

- (a) ride or drive or push any vehicle, not being a vehicle delivering any goods or providing any service for or in connection with the running of the pool and pool area;
- (b) run or push any other person into the pool.

20. (a) The pool and pool area will only be hired to the following organizations:

- (i) Nunawading Swimming Club.
- (ii) Groups of schools within the Municipal district.
- (iii) Boy Scout groups within the Municipal district.
- (iv) Girl Guide groups within the Municipal district.
- (v) Such further or other organizations or schools as the Council may resolve.

(b) Bookings shall be made with the Manager one calendar month in advance of the date for which the organizations desire to hire the pool and pool area.

(c) The charge for admission to and use of the pool and pool area by any of such organizations shall be \$40.00 per day.

(d) The organizations shall be permitted to hire the pool and pool area on one occasion during the year except the Nunawading Swimming Club which shall be able to have the pool and pool area on two occasions during the year.

(e) Notwithstanding anything hereinbefore contained the pool and pool area shall not be hired for carnivals from the 15th day of December until the last day of February in each year.

(f) If a carnival is cancelled due to inclement weather a refund of half of the fee paid shall be made in the event that the Manager has been advised of the cancellation at least one hour prior to the commencement of the carnival.

(g) The pool and pool area shall not be let for any carnival on any Saturday or Sunday before 7.30 p.m. nor continued after 10 p.m.

21. No person having been issued with a ticket for admission to the pool or pool area shall transfer give or sell such ticket to any other person.

22. The charges set out hereunder may be collected and received by the Council for admission to and use of the pool or pool area.

23. No person shall use any flippers, snorkels, masks or goggles, ball, life jacket, inflatable or other toy or kicking board without first having obtained the permission of the Manager.

24. No person over the age of six years shall use that part of the pool known as the "toddlers pool" provided always that this clause shall not prevent the supervision of a child or children by a person or persons in charge of such child or children.

25. The Council shall call tenders from time to time as it may decide for the running of the kiosk in the pool area and may enter into such arrangements with any person for the supply and sale of confectionery soft drinks and other goods from such kiosk as may be necessary.

26. Any person doing any act forbidden to be done or failing to do any act directed to be done by this By-Law shall be guilty of an offence against this By-Law and shall be liable to a penalty of not more than \$40.00.

27. (a) The following charges for admission to the pool and pool area may be collected and received by the Council:

DAILY	
Adults	15 cents
Children	8 cents
School classes	5 cents per head
Lockers	2 cents with 10 cents deposit on key

CONCESSION TICKETS	
Adults	12 for \$1.50.
Children	12 for \$0.75c.

SEASON TICKETS	
Adults	\$6.00
Children	\$3.00

CARNIVALS	
	\$40.00

(b) The following charge for the use of the amplifier may be collected and received by the Council.

\$1.00 subject to a deposit of \$10.00 which will be refunded if the amplifier is returned to the Manager undamaged.

Resolution for passing this By-Law was agreed to by the Council of the City of Nunawading on the 7th day of November, 1966, and confirmed on the 5th day of December, 1966.

The corporate seal of the Mayor, Councillors and Citizens of the City of Nunawading was hereunto affixed in the presence of:

4699 (SEAL) G. A. WALSH, Mayor.
W. G. TERRY, Councillor.
J. H. BROWN, Town Clerk.

CITY OF RINGWOOD.

ORDER DECLARING PUBLIC HIGHWAY OVER LAND ACQUIRED BY THE COUNCIL.

PURSUANT to the provisions of section 522 of the Local Government Act, the Council of the City of Ringwood hereby declares that all that land contained in certificate of title, volume 7843, folio 041, and part of land contained in certificate of title, volume 3864, folio 772721, and being more particularly described as that land enclosed by a straight line commencing from a point being the north-west corner of lot 4 on lodged plan 2216 and shown on certificate of title, volume 3864, folio 772721, and being 204 ft. 10½ in. north-easterly of the western intersection of Pitt-street and Bedford-road; thence north-easterly on a bearing of 61 deg. 02 min. for a distance of 75 ft. 9 in.; thence south-westerly on a bearing of 183 deg. 25 min. for a distance of 220 ft. 10 in.; thence north-westerly on a bearing of 273 deg. 25 min. for a distance of 57 ft. 10 in.; thence north-easterly on a bearing of 3 deg. 25 min. for a distance of 132 ft. 4 in.; thence north-westerly on a bearing of 354 deg. 27 min. for a distance of 38 ft. 6 in. back to the point of commencement, a Public Highway.

The common seal of the Mayor, Councillors and Citizens of the City of Ringwood was hereunto affixed pursuant to a Resolution of the Council at a meeting held on the 14th November, 1966.

4653 (SEAL) E. J. PENNY, Mayor.
N. AUS, Councillor.
F. P. DWERRYHOUSE, Town Clerk.

CITY OF RINGWOOD.

ORDER DECLARING PUBLIC HIGHWAY OVER LAND ACQUIRED BY THE COUNCIL.

PURSUANT to the provisions of section 522 of the Local Government Act, the Council of the City of Ringwood hereby declares that land forming portion of Proclamation Park, Ringwood, part of Crown portion 7, Parish of Ringwood, County of Mornington, abutting the southern alignment of Sylvia-grove, Ringwood, and bounded by a straight line-drawn from a point commencing at the intersection of the western alignment of New-street and the southern alignment of Sylvia-grove; thence south-easterly on a bearing of 90 deg. 13 min. for a distance of 633 feet; thence due south for a distance of 6 ft. 10 in.; thence north-westerly on a bearing of 270 deg. 13 min. for a distance of 633 feet; thence north-westerly on a bearing of 359 deg. 59 min. for a distance of 6 ft. 10 in. back to the point of commencement, a Public Highway.

The common seal of the Mayor, Councillors and Citizens of the City of Ringwood was hereunto affixed pursuant to a Resolution of the Council at a meeting held on the 14th November, 1966.

4654 (SEAL) E. J. PENNY, Mayor.
N. AUS, Councillor.
F. P. DWERRYHOUSE, Town Clerk.

CITY OF SOUTH MELBOURNE.

LOAN No. 60.

Notice of Intention to Borrow the Sum of \$20,000 for Permanent Works and Undertakings.

NOTICE is hereby given that the Council of the City of South Melbourne proposes to borrow the principal sum of Twenty thousand dollars (\$20,000) secured by a charge over the general rates of the municipality, such sum to be raised by the grant of a mortgage, in accordance with the provisions of the Local Government Act 1958.

1. The maximum rate of interest that may be paid is 5.625 per cent. per annum.
2. The purpose for which the loan is to be applied is—
Street construction, kerbing and channelling—
Patterson-street, east side—Fraser-street to McGregor-street \$15,000
Eastern-road, west side—Napier-street to Albert-road 5,000
\$20,000

3. The period of the loan shall be ten years.
4. The moneys borrowed shall be repayable by providing out of the municipal fund twenty equal half-yearly instalments of \$1,321.12, each including principal and interest, on the 1st day of April and the 1st day of October during the currency of the loan. The first instalment shall be payable on the 1st day of October 1967.
5. Such moneys shall be repayable to the Australia and New Zealand Savings Bank Limited, 394-396 Collins-street, Melbourne.

The plans and specifications and the estimate of cost of the proposed works and a statement showing the proposed expenditure of the moneys to be borrowed are open for inspection at the office of the Council of the City of South Melbourne, at the Town Hall, Bank-street, South Melbourne, during office hours.

R. E. DARLING, Town Clerk.
16th November, 1966. 4644

CITY OF SOUTH MELBOURNE.

LOAN No. 61.

Notice of Intention to Borrow the Sum of \$20,000 for Permanent Works and Undertakings.

NOTICE is hereby given that the Council of the City of South Melbourne proposes to borrow the principal sum of Twenty thousand dollars (\$20,000) secured by a charge over the general rates of the municipality, such sum to be raised by the grant of a mortgage, in accordance with the provisions of the Local Government Act 1958.

1. The maximum rate of interest that may be paid is 5.625 per cent. per annum.
2. The purpose for which the loan is to be applied is—
street construction—
St. Kilda-road, western track—Roy-street to Lorne-street \$20,000
3. The period of the loan shall be 14 years.
4. The moneys borrowed shall be repayable by providing out of the municipal fund 28 equal half-yearly instalments of \$1,041.58, each including principal and interest on the 1st day of April and the 1st day of October during the currency of the loan. The first instalment shall be payable on the 1st day of October 1967.
5. Such moneys shall be repayable to the Bank of New South Wales, 269 City-road, South Melbourne.

The plans and specifications and the estimate of the cost of the proposed works and a statement showing the proposed expenditure of the moneys to be borrowed are open for inspection at the office of the Council of the City of South Melbourne, at the Town Hall, Bank-street, South Melbourne, during office hours.

R. E. DARLING, Town Clerk.
16th November, 1966. 4645

CITY OF SOUTH MELBOURNE.

LOAN No. 59.

Notice of Intention to Borrow the Sum of \$30,000 for Permanent Works and Undertakings.

NOTICE is hereby given that the Council of the City of South Melbourne proposes to borrow the principal sum of Thirty thousand dollars (\$30,000) secured by a charge over the general rates of the municipality, such sum to be raised by the grant of a mortgage, in accordance with the provisions of the Local Government Act 1958.

1. The maximum rate of interest that may be paid is 5.75 per cent. per annum.
2. The purpose for which the loan is to be applied is—
Street construction, kerbing and channelling—
Bank-street, both sides—King's Way to Wells-street \$3,000
Albert-road, north side—eastern-road to Moray-street 3,600
Eastern-road, east side—Cobden-street to Albert-road 4,000
Kerferd-road, both sides—Beaconsfield Parade to Danks-street 14,400
\$30,000

3. The period of the loan shall be 15 years.
4. The moneys borrowed shall be repayable by providing out of the municipal fund 30 half-yearly instalments of approximately \$1,506.00 each including principal and interest on the 1st day of April and the first day of October during the currency of the loan. The first instalment shall be payable on the 1st day of October 1967.

5. Such moneys shall be repayable to The Commissioners of The State Saving Bank of Victoria at the office of the said Commissioners, Corner Elizabeth and Bourke-streets, Melbourne.

The plans and specifications and the estimate of the cost of the proposed works and a statement showing the proposed expenditure of the moneys to be borrowed are open for inspection at the office of the Council of the City of South Melbourne, at the Town Hall, Bank-street, South Melbourne, during office hours.

R. E. DARLING, Town Clerk.
16th November, 1966. 4646

CITY OF WANGARATTA.

LOAN No. 58.

NOTICE is hereby given that the Council of the City of Wangaratta intends to borrow twenty thousand dollars (\$20,000) on the credit of the Mayor, Councillors and Citizens of the said City of Wangaratta, by the grant of a mortgage in accordance with the provision of the Local Government Acts.

In connexion therewith the following information is stated:—

- (a) The amount of the principal moneys which it is proposed to borrow is twenty thousand dollars (\$20,000).
- (b) The maximum rate of interest that may be paid is \$5.625 per centum per annum.
- (c) The times on which the moneys borrowed are to be repayable, are the 14th day of August, 1967, and the 14th day of February, 1968, and the 14th days of August and February during the years 1967-1978 inclusive, and that the place such moneys shall be repayable is at the Bank of New South Wales, Wangaratta.
- (d) The purposes for which the loan is to be applied are:—
1. Purchase of accounting machine and associated equipment \$6,000
2. Purchase of band instruments for City Band \$6,000
3. Council contribution to Country Roads Board capital works \$8,000
- (e) The manner in which the loan is to be liquidated is by the provision out of the municipal fund in each half-year during the currency of the loan of the sum of \$1,321.12 which includes principal and interest.

The plans and specifications and estimate of the cost of the works and a statement showing the proposed expenditure of the moneys to be borrowed are open for inspection at the Town Hall.

Dated this 30th day of November, 1966.

4662 W. R. FEATHERSTONE, Town Clerk.

Town and Country Planning Act 1961 (Twelfth Schedule).

TOWN OF PORTLAND.—PORTLAND PLANNING SCHEME 1957.

NOTICE THAT A PLANNING SCHEME HAS BEEN PREPARED AND IS AVAILABLE FOR INSPECTION.

Amendment No. 8, 1966.

NOTICE is hereby given that the Council of the Town of Portland in pursuance of its powers under the Town and Country Planning Act 1961, has prepared a Planning Scheme for amending the original scheme as it applies to the Town of Portland.

A copy of the Scheme has been deposited at the Town Hall, Portland, and at the office of the Town and Country Planning Board, 179 Queen-street, Melbourne, and will be open for inspection during office hours by any person, free of charge.

Any persons affected by the Planning Scheme are required to set forth, in writing, all objections they may have addressed to the Town Clerk, at the Town Hall, Portland, on or before the 10th day of March, 1967, and to state whether they wish to be heard in respect of their objections.

E. NOEL T. HENRY, Town Clerk.
6th December, 1966. 4696

BOROUGH OF WONTHAGGI.

LOAN No. 26.

Notice of Intention to Borrow the Sum of \$7,000 for Permanent Works and Undertakings.

NOTICE is hereby given that the Council of the Borough of Wonthaggi proposes to borrow the principal sum of Seven thousand dollars, secured by a charge over the general rates of the municipality, such sum to be raised by the grant of a mortgage in accordance with the provisions of the Local Government Act 1958.

1. The maximum rate of interest that may be paid is 5.5625 per cent. per annum.
2. The purpose for which the loan is to be applied is the purchase of road making plant and hall and office equipment.
3. The period of the loan shall be seven years.

4. The moneys borrowed shall be repayable by providing out of the municipal fund half-yearly instalments of \$610.48 each, including principal and interest, on the 1st day of March and the 1st day of September, during the currency of the loan. The first instalment shall be repayable on the 1st day of September, 1967.

5. Such moneys shall be repayable at the National Bank of Australasia Ltd., Melbourne.

The plans and specifications and the estimate of the cost of the proposed works and a statement showing the proposed expenditure of the moneys to be borrowed, are open for inspection at the office of the Council of the Borough of Wonthaggi, at Wonthaggi.

4664 N. M. SIMMONS, Town Clerk.

SHIRE OF ALTONA.

LOAN No. 62.

Notice of Intention to Borrow the Sum of \$100,000 for Permanent Works and Undertakings.

NOTICE is hereby given that the Council of the Shire of Altona proposes to borrow the principal sum of One hundred thousand dollars secured by a charge over the general rates of the municipality, such sum to be raised by the grant of a mortgage in accordance with the provisions of the Local Government Act 1958.

1. The maximum rate of interest to be paid is \$5.625 per centum per annum.
2. The purpose for which the loan is to be applied is—
(i) Road construction—Freemans-road \$52,000
(ii) C.R.B. construction works—Council proportion — (Millers-road, Mason-street) 48,000
\$100,000

3. The period of the loan shall be ten years.

4. The loan shall be repaid by the establishment and accumulation of a sinking fund pursuant to the provisions of section 428 (a) of the Local Government Act 1958, by provisions out of the municipal fund of an amount of \$8,329.09 in each year during the period of the loan.

5. Interest shall be payable at the office of the Australian Natives Association on the 1st days of April and October in each year during the period of the loan. The first interest payment shall be made on the 1st day of October, 1967.

6. Such moneys shall be repayable at the office of the Australian Natives Association, 28 Elizabeth-street, Melbourne, or at such other place or places as the Association may, from time to time require.

The plans, specifications and estimates of the cost of the proposed works and a statement showing the proposed expenditure of the moneys to be borrowed are open for inspection at the Civic Offices, 115 Civic-parade, Altona, during office hours.

4655 JAMES W. WATERS, Shire Secretary.

SHIRE OF BIRCHIP.

NAMING OF STREETS AND ROADS.

NOTICE is hereby given that the Council of the Shire of Birchip, in pursuance of the provisions of the Local Government Acts, has named:—

1. Un-named Government road—

New Name; Location.

King-street; road running north from Campbell-street to Morrison-street, commencing at southern boundaries of allotments 12M and 12E, and extending north to the northern boundaries of allotment 9, plan and subdivision 3764, and allotment 11B, section 5, Township of Birchip.

2. Street name changed—

Old Name; New Name; Location.

Sea Lake-road; Cumming-avenue; extending north from Watson-street intersection to the northern boundary of lot 1, plan and subdivision, 71549, and the Berri-willock-road turn-off.

21st November, 1966.

4648 WALTER J. MCQUILLEN, Shire Secretary.

SHIRE OF BULLA.

LOAN No. 18.

Private Street Construction.

NOTICE is hereby given, that at the meeting of the Council of the Shire of Bulla held at the Municipal Offices, Sunbury, on the 7th November, 1966, the said Council did agree to the following Resolution, that is to say—

That Council borrow \$50,000, on the credit of the municipal revenues of the President, Councillors and Rate-payers of the Shire of Bulla; such sum to be raised by the grant of a mortgage in accordance with the provisions of the Local Government Act 1958.

(a) The maximum rate of interest that may be paid is 5.625 per cent. per annum.

(b) The purpose for which the loan is to be applied is towards the cost of a Private Street Construction Scheme for portion of Sections "A" and "E" Estates, Sunbury, under the provisions of Division 10 of Part XIX. of the Local Government Act 1958.

(c) The moneys borrowed shall be repayable by twenty half-yearly instalments of approximately \$3,302 each, including principal and interest on the 1st July, and 1st January, during the currency of the loan. The first instalment shall be payable on the 1st July, 1967.

(d) Such moneys shall be repayable at the Head Office, National Bank Savings Bank Ltd., Melbourne.

(e) The period of the loan shall be ten years.

Notice is hereby further given, that at a meeting of the said Council held at the Municipal Offices, Sunbury, on the 5th December, 1966, the said Resolution was confirmed.

4707 JOHN M. KELLY, Shire Secretary.

SHIRE OF BULLA.

LOAN No. 19.

Private Street Construction.

NOTICE is hereby given, that at the meeting of the Council of the Shire of Bulla held at the Municipal Offices, Sunbury, on the 7th November, 1966, the said Council did agree to the following Resolution, that is to say—

That Council borrow \$50,000, on the credit of the municipal revenues of the President, Councillors and Rate-payers of the Shire of Bulla; such sum to be raised by the grant of a mortgage in accordance with the provisions of the Local Government Act 1958.

(a) The maximum rate of interest that may be paid is 5.625 per cent. per annum.

(b) The purpose for which the loan is to be applied is towards the cost of a Private Street Construction Scheme for portion of Sections "A" and "E" Estates, Sunbury, under the provisions of Division 10 of Part XIX. of the Local Government Act 1958.

(c) The moneys borrowed shall be repayable by twenty half-yearly instalments of approximately \$3,302 each, including principal and interest on the 1st July, and 1st January, during the currency of the loan. The first instalment shall be payable on the 1st July, 1967.

(d) Such moneys shall be repayable at the Head Office, State Savings Bank of Victoria, Melbourne.

(e) The period of the loan shall be ten years.

Notice is hereby further given, that at a meeting of the said Council held at the Municipal Offices, Sunbury, on the 5th December, 1966, the said Resolution was confirmed.

4708

JOHN M. KELLY, Shire Secretary.

SHIRE OF HEALESVILLE.

LOAN No. 43.

Notice of Intention to Borrow the Sum of \$12,000 for Permanent Works and Undertakings.

NOTICE is hereby given that the Council of the Shire of Healesville proposes to borrow the principal sum of Twelve thousand dollars secured by a charge over the general rates of the municipality, such sum to be raised by the grant of a mortgage in accordance with the provisions of the Local Government Act 1958.

1. The maximum rate of interest that may be paid is 5½ per cent. per annum.

2. The purpose for which the loan is to be applied is the purchase of three tip trucks.

3. The period of the loan shall be five years.

4. The moneys borrowed shall be repayable by providing out of the municipal fund half-yearly instalments of approximately \$1,389 each, including principal and interest, on the 1st day of March and the 1st day of September, during the currency of the loan. The first instalment shall be payable on the 1st day of September, 1967.

5. Such moneys shall be repayable to The Commissioners of the State Savings Bank of Victoria at the office of the said Commissioners, corner Elizabeth and Bourke streets, Melbourne.

The plans and specifications and the estimate of the cost of the proposed works and a statement showing the proposed expenditure of the moneys to be borrowed are open for inspection at the office of the Council of the Shire of Healesville at Healesville.

4649

W. M. OLIVER, Shire Secretary.

SHIRE OF HEALESVILLE.

LOAN No. 44.

Notice of Intention to Borrow the Sum of \$8,000 for Permanent Works and Undertakings.

NOTICE is hereby given that the Council of the Shire of Healesville proposes to borrow the principal sum of Eight thousand dollars secured by a charge over the general rates of the municipality, such sum to be raised by the grant of a mortgage in accordance with the provisions of the Local Government Act 1958.

1. The maximum rate of interest that may be paid is 59/16 per cent. per annum.

2. The purpose for which the loan is to be applied is the purchase of one Front-end Loader.

3. The period of the loan shall be eight years.

4. The moneys borrowed shall be repayable by providing out of the municipal fund half-yearly instalments of approximately \$627 each including principal and interest on the 1st day of March and the 1st day of September, during the currency of the loan. The first instalment shall be payable on the 1st day of September, 1967.

5. Such moneys shall be repayable to The Commissioners of the State Savings Bank of Victoria at the office of the said Commissioners, corner Elizabeth and Bourke streets, Melbourne.

The plans and specifications and the estimate of the cost of the proposed works and a statement showing the proposed expenditure of the moneys to be borrowed are open for inspection at the office of the Council of the Shire of Healesville at Healesville.

4650

W. M. OLIVER, Shire Secretary.

SHIRE OF MORNINGTON.

SPECIAL ORDER.

Loan No. 51, \$50,000.

NOTICE is hereby given that the Council of the Shire of Mornington did at its meeting on Wednesday, 26th October, 1966, for which notice of the making of a Special Order for borrowing had been given, agree to the following Resolution, that is to say:—

"That the Council does by Special Order, hereby resolve to borrow the sum of Fifty thousand dollars on the credit of the President, Councillors and Ratepayers of the Shire of Mornington, such sum to be raised by the issue of debentures in accordance with the provisions of section 585 of the *Local Government Act 1958*, as amended.

(1) The maximum rate of interest to be paid shall be 5½ per centum per annum.

(2) The moneys borrowed shall be repayable at the National Bank of Australasia Limited, at Melbourne, or at the Council's bankers, for the time being at Melbourne, by 30 half-yearly instalments of approximately \$2,510, including principal and interest repayable on the 1st day of June and the 1st day of December, during the currency of the loan. The first instalment shall be repayable on the 1st day of June, 1967.

(3) The purpose for which the loan is to be applied is the construction of private streets within the municipality carried out in accordance with schemes prepared under the provisions of Division 10 of Part XIX. of the *Local Government Act 1958*.

(4) The period of the loan shall be fifteen years."

Notice is further given that at a meeting of the said Council, held on Wednesday, 30th November, 1966, the above Resolution was confirmed.

4656

D. G. COLLINGS, Shire Secretary.

SHIRE OF MORNINGTON.

SPECIAL ORDER.

Loan No. 52, \$60,000.

NOTICE is hereby given that the Council of the Shire of Mornington did at its meeting on Wednesday, 26th October, 1966, for which notice of the making of a Special Order for borrowing has been given, agree to the following Resolution, that is to say:—

"That the Council does by Special Order, hereby resolve to borrow the sum of Sixty thousand dollars on the credit of the President, Councillors and Ratepayers of the Shire of Mornington, such sum to be raised by the grant of a mortgage in accordance with the provisions of section 585 of the *Local Government Act 1958*, as amended.

(1) The maximum rate of interest to be paid shall be 5½ per centum per annum.

(2) \$273.83 will be invested in every half-year in accordance with a direction of the Treasurer of Victoria given under the said Act to form a sinking fund. The loan shall be repaid at Melbourne on the 1st day of December, in the year 2006. Interest on the said loan at the rate of 5½ per centum per annum shall be paid half-yearly to the State Superannuation Board, at Treasury-place, Melbourne, C.2, on the 1st days of the months of June and December in each year, the first payment to be made on the 1st day of June in the year 1967.

(3) The purpose for which the loan is to be applied is the construction of private streets within the municipality carried out in accordance with schemes prepared under the provisions of Division 10 of Part XIX. of the *Local Government Act 1958*.

(4) The period of the loan shall be 40 years."

Notice is further given that at a meeting of the said Council, held on Wednesday, 30th November, 1966, the above Resolution was confirmed.

4657

D. G. COLLINGS, Shire Secretary.

SHIRE OF SHEPPARTON.

LOAN No. 76.

Notice of Intention to Borrow.

NOTICE is hereby given that the Council of the Shire of Shepparton proposes to borrow the sum of Eighteen thousand dollars on the credit of the general rates of the President, Councillors and Ratepayers of the above Shire, such sum to be raised by the grant of a mortgage in accordance with the provisions of the *Local Government Act*.

1. The maximum rate of interest that may be paid is 5½ per cent. per annum.

2. The purpose for which the loan is to be applied is the development of permanent works in recreation areas throughout the Shire and additions to the Dookie Memorial Hall.

3. The period of the loan shall be fifteen years.

4. The loan will be redeemed by 30 equal payments of principal and interest payable half-yearly. The first payment will be made on 1st October, 1967.

5. The moneys borrowed shall be repayable at the offices of the Local Authorities Superannuation Board, 15 Queens-road, Melbourne, or at such other place or places as the Board from time to time may require.

The plans and specifications and the estimate of cost of the proposed works and a statement showing the proposed expenditure of the moneys to be borrowed, are open for inspection at the Shire Offices, Nixon-street, Shepparton, during office hours.

Dated this 7th day of December, 1966.

4665

J. W. REED, Shire Secretary.

NOTICE is hereby given that the partnership heretofore subsisting between the undersigned Stanley Forest Minchinton, of Kinther-court, Highton, Geelong, grazier, and Clifford Minchinton, of Buckley, grazier, carrying on business as farmers and graziers under the name of S. F. Minchinton & Sons, has been dissolved by mutual consent, as from the 30th day of June, 1966.

Dated at Geelong this 25th day of November, 1966.

4640

S. F. MINCHINTON,
C. MINCHINTON.

NOTICE is hereby given that the partnership heretofore subsisting between the undersigned Peter Wise, Rachelle Wise, Barry Stone and Fay Stone, carrying on business of a milk bar at 43 Crevelli-street, Reservoir, under the name of "B. Stone & P. Wise & Co.", has been dissolved by mutual consent, as from the 12th day of November, 1966. All debts due and owing by the said late firm will be received and paid by Peter Wise and Rachelle Wise, who will continue to carry on the business at the same place.

Dated at Melbourne, this 22nd day of November, 1966.

4687

PETER WISE,
RACHELLE WISE,
BARRY STONE,
FAY STONE.

NOTICE is hereby given that the partnership heretofore subsisting between Ralph Edward Scott deceased and Alice Myrtle Scott, carrying on business as farmers and graziers, at Rowsley, via Bacchus Marsh, under the name of "R. E. & A. M. Scott" has been dissolved by the death of the said Ralph Edward Scott as and from the 15th November, 1966. All debts due to and owing by the said late firm will be received and paid by the said Alice Myrtle Scott and Wallace Ralph Scott who will continue to carry on the business at the same place under the name of "A. M. & W. R. Scott".

Dated the 29th day of November, 1966.

A. M. SCOTT.

Witness—G. K. Sutton.

Dooley, Sutton & A. W. Long, solicitors, 43 Lydiard-street south, Ballarat.

- 4670

NOTICE is hereby given that the partnership between Kenneth Joseph Dickens, of 17 Gordon-grove, East Preston, and William Roy Swainston, of 37 Leamington-street, Reservoir, carrying on business as painters and decorators, at 17 Gordon-grove, East Preston aforesaid, was dissolved on the 30th day of June, 1966. The business will be carried on by Kenneth Joseph Dickens, at his above address, and he will receive and pay all moneys due and owing by the said former partnership.

K. J. DICKENS.
W. R. SWAINSTON.

Marjory C. Coates, solicitor, 422 Collins-street,
Melbourne. 4720

CONTRACT SUPPLY PROPRIETARY LIMITED.

NOTICE OF SPECIAL RESOLUTION TO WIND UP, PURSUANT TO SECTION 254 (2) (B).

AT an Extraordinary General Meeting of the above-named Company duly convened and held at 7 Studley-avenue, Kew on 28th November, 1966 at 8 p.m., the following resolution was duly passed as a Special Resolution.

"That the company be wound up voluntarily and that Mr. Robert Alwyn Berry, of C. W. Stirling & Co., 420 St. Kilda-road, Melbourne, be appointed liquidator for the purpose of such winding up with full power to exercise any power conferred by the Companies Act 1961, upon the liquidator in voluntary winding up."

Dated this 29th day of November, 1966.

4671 R. A. BERRY, Liquidator.

Companies Act 1961, Section 254.

ATMAN PROPRIETARY LIMITED.

AT a meeting of shareholders held on 1st December, 1966, a Special Resolution was passed that the company be placed in voluntary liquidation and that C. A. J. Tempany, F.C.A., of 441 Bay-street, Brighton, be appointed liquidator.

It is intended to pay a First Dividend. Any creditor who does not lodge proof of debt at my office by 4th January, 1967, may be excluded.

C. A. J. TEMPANY, F.C.A., liquidator, 441 Bay-street,
Brighton. 4674

Companies Act 1961, Section 254 (1).—Form 7.

MASCOT HOME FURNISHERS PROPRIETARY LIMITED.

NOTICE OF RESOLUTION.

AT a General Meeting of the members of Mascot Home Furnishers Proprietary Limited, duly convened and held at 414 Bourke-street, Melbourne, on the 28th day of November, 1966, the Special Resolution set out below was duly passed.

It was resolved that it has been proved to the satisfaction of this meeting, that the company cannot by reason of its liabilities continue its business and that it is advisable to wind up the same, and accordingly, that the company be wound up voluntarily, and that Andrew Ian Sinclair, chartered accountant, be appointed liquidator of the company.

Dated this 1st day of December, 1966.

4678 M. R. SCOTT, Director.

The Companies Act 1961.—In the matter of GIPPSLAND HOTEL PTY. LTD (in Voluntary Liquidation).—Members' Winding Up.

NOTICE is hereby given that at an Extraordinary General Meeting of the above company, duly convened and held at 5 Karbarook-avenue, Armadale, on the 29th day of November, 1966, the following Resolution was proposed and passed as a Special Resolution:—

"That the Company be wound up voluntarily and that John Henry Donegan of 390 Lonsdale-street, Melbourne, be appointed liquidator for the purpose of such winding up.

Dated 29th day of November, 1966.

4680 JOHN A. CONQUEST, Chairman of Directors.

NOTICE is hereby given that after fourteen clear days from the date of this notice, the list of creditors for Anderson Construction Co. Pty. Ltd., will be closed and no further claims admitted. All claims are to be sent to A. J. Gairns, chartered accountant, 422 Little Collins-street, Melbourne.

Dated 1st December, 1966.

4682 A. J. GAIRNS, Chartered Accountant.

Companies Act 1961, Section 254 (2).

THE INSTITUTE OF AUSTRALIAN PHOTOGRAPHERS (VICTORIAN DIVISION).

AT a General Meeting of the members of The Institute of Australian Photographers (Victorian Division), duly convened and held on the 28th day of November, 1966, the following Resolution was passed as a Special Resolution:—

"That the Institute as an incorporated body be wound up voluntarily."

Dated the 28th day of November, 1966.

4642 R. A. BUTCHER, Secretary.

The Companies Act 1961.

WELLCORN PROPRIETARY LIMITED (IN VOLUNTARY LIQUIDATION).

NOTICE is hereby given that at a meeting of members of Wellcorn Proprietary Limited held at 280 Little Lonsdale-street, Melbourne, on 29th November, 1966, it was resolved that pursuant to section 254 of the Companies Act 1961, the company be placed in voluntary liquidation, and that Betty Gwenyth Meagher, of 411 Nepean Highway, Frankston, be appointed liquidator of the company.

BETTY G. MEAGHER, liquidator, 411 Nepean Highway,
Frankston. 4691

Companies Act 1961.

BRYANT & JOSEPH PTY. LIMITED.

NOTICE is hereby given that at an Extraordinary General Meeting of the members of the above-named company held 25th day of November, 1966, it was resolved that the company be wound up voluntarily and that Shirley May Joseph and Maurice Edwin Joseph, both of 24 Edgar-street, Chatswood, New South Wales, be appointed joint liquidators.

Dated the 5th December, 1966.

W. S. LOGIN, A.C.I.S., public accountant, 12 Bembridge-avenue, Frankston. 4695

The Companies Act 1961.—In the matter of CONSOLIDATED & OVERSEAS COMPANY PROPRIETARY LIMITED.—Members' Winding Up.

NOTICE is hereby given that at an Extraordinary General Meeting of the above company, duly convened, and held at 2 Castlereagh-street, Sydney, New South Wales, on 10th November, 1966, the following Resolution was proposed and passed as a Special Resolution:—

"That the company be wound up voluntarily, and that Charles James Waugh, of 44 Queen-street, Melbourne, be appointed liquidator for the purpose of such winding up, and that he be authorized to draw as remuneration his normal hourly charges in respect thereto."

Dated 1st December, 1966.

4666 A. P. HENCHMAN, Director.

The Companies Act 1961.—In the matter of SISALKRAFT DISTRIBUTORS (VICTORIA) PROPRIETARY LIMITED.—Members' Winding Up.

NOTICE is hereby given that at an Extraordinary General Meeting of the above company, duly convened and held at 2 Castlereagh-street, Sydney, New South Wales, on 10th November, 1966, the following Resolution was proposed and passed as a Special Resolution:—

"That the company be wound up voluntarily, and that Charles James Waugh, of 44 Queen-street, Melbourne, be appointed liquidator for the purpose of such winding up, and that he be authorized to draw as remuneration his normal hourly charges in respect thereto."

Dated 1st December, 1966.

4667 A. P. HENCHMAN, Director.

C.T.C. TRANSPORT & CARRYING PROPRIETARY LIMITED (IN LIQUIDATION).

SPECIAL RESOLUTION PASSED 25TH NOVEMBER, 1966:

AT a Special Meeting of the above-named company, duly convened and held at 973 Whitehorse-road, Box Hill, on the 25th day of November, 1966, the subjoined Special Resolution was duly passed:—

That the company be wound up voluntarily and that Alexander William Price be appointed liquidator for the purposes of the winding-up; that the remuneration of the liquidator be fixed at \$200.00; and that the liquidator be empowered to compromise with debtors and/or creditors.

ALEX W. PRICE, liquidator, 973 Whitehorse-road, Box Hill. 4643

Companies Act 1961.

EDMONDS COURT PROPRIETARY LIMITED.

NOTICE is hereby given that in accordance with section 272 (1) of the *Companies Act 1961*, the Final Meeting of members and creditors of the above-named company will be held on 10th January, 1967 at 11 a.m. at the offices of G. I. Stevenson and Co., Second Floor, 406 Collins-street, Melbourne, for the purpose of laying before the meeting the account of the liquidator showing how the winding up has been conducted and the property of the company disposed of.

Dated this 30th day of November, 1966.

G. T. BRADLEY, Liquidator.

G. I. Stevenson and Co., 406 Collins-street, Melbourne.
4659

Companies Act 1961.

GLADFIELD PROPRIETARY LIMITED (IN VOLUNTARY LIQUIDATION).

NOTICE OF FINAL MEETING.

NOTICE is hereby given that, pursuant to section 272 of The *Companies Act 1961*, a General Meeting of the Members of the above-named company will be held at the offices of Cleveland, Scott & Hislop, chartered accountants, 271 William-street, Melbourne, on Friday, the 13th day of January, 1967, at 2.15 o'clock in the afternoon, for the purpose of having an account laid before them showing the manner in which the winding up has been conducted and the property of the company disposed of and of hearing any explanation that may be given by the liquidator.

4724

D. C. PETLEY, liquidator.

The *Companies Act 1961*.—In the matter of LOMS PTY. LTD. (in Voluntary Liquidation).—Members Winding Up.

NOTICE is hereby given that at an Extraordinary General Meeting of the above company, duly convened and held at the registered office of the company, on 5th December, 1966, the following Resolution was proposed and passed as a Special Resolution—

"That the company be wound up voluntarily and that Charles James Waugh, of 44 Queen-street, Melbourne, be appointed liquidator for the purpose of such winding up, and that he be authorized to draw as remuneration for his services as liquidator his normal hourly charges in respect thereto."

Dated 6th December, 1966.

4705

P. E. SHELMEARDINE, Director.

The *Companies Act 1961*.—In the matter of MERSON ENGINEERING PTY. LTD. (in Voluntary Liquidation).—Members Winding Up.

NOTICE is hereby given that at an Extraordinary General Meeting of the above company, duly convened and held at the registered office of the company, on 5th December, 1966, the following Resolution was proposed and passed as a Special Resolution—

"That the company be wound up voluntarily and that Ernest Harding Niemann, of 44 Queen-street, Melbourne, be appointed liquidator for the purpose of such winding up, and that he be authorized to draw as remuneration for his services as liquidator his normal hourly charges in respect thereto."

Dated the 6th December, 1966.

4706

L. B. PALMER, Director.

The Companies Act 1961.

DANDENONG DISPOSALS LEMRAC STORES PTY. LTD. PURSUANT TO SECTION 260 OF THE COMPANIES ACT 1961.

NOTICE is hereby given that a Meeting of Creditors of Dandenong Disposals Lemrac Stores Pty. Ltd., will be held at the Board Room, Institute of Chartered Accountants, 23 McKillop-street, Melbourne, on Friday, the 16th day of December, 1966, at 10 a.m. in the forenoon for the purpose of considering the company's affairs, the company having convened an Extraordinary General Meeting of its Members to be held on the same day, and for the purpose of considering and if thought fit passing a Special Resolution that the company be wound up voluntarily.

Dated this 5th day of December, 1966.

G. J. FOLEY, Director.

Hall & Rose, chartered accountants, 260 Queen-street, Melbourne, C.1.
4719

Companies Act 1961, section 254.

L. REICH, SON & CO. PROPRIETARY LIMITED.

AT a Meeting of Shareholders held on 25th November, 1966, a Special Resolution was passed that the company be placed in voluntary liquidation and that C. A. J. Tempany, F.C.A., of 441 Bay-street, Brighton, be appointed liquidator.

C. A. J. TEMPANY, F.C.A., liquidator, 441 Bay-street, Brighton.
4723

The Companies Act 1961.

G. N. ENGINEERING PROPRIETARY LIMITED.

NOTICE OF MEETING OF CREDITORS.

NOTICE is hereby given that a meeting of Creditors of G. N. Engineering Proprietary Limited, engineers, of 9 Wells-road, Frankston, will be held on 14th December, 1966, at Mechanics Hall, Bay-street, Frankston, at 11 a.m., in the forenoon for the purpose of placing the company in voluntary liquidation as provided for in Division 3 of Part X. of the *Companies Act 1961*.

4690

J. MCINTOSH, Secretary.

NORMA FITZGERALD, late of 10 Church-street, Toorak, in the State of Victoria, widow, DECEASED.

CREDITORS, next of kin and others having claims in respect of the estate of the deceased (who died on the 21st day of September, 1966, at East Melbourne, in the said State), are required by Robert Money, of 472 Bourke-street, Melbourne, in the said State, manager of the Equity Trustees, Executors and Agency Company Limited, and Norma Gabrielle Schlicht, of 38 Park-street, South Yarra, in the said State, the executors named in the deceased's will and the applicants for a grant of probate, to send particulars to them by the 7th day of February, 1967, after which day the said applicants may convey or distribute the assets, having regard only to the claims of which they then have notice.

Dated the 7th day of December, 1966.

WM. R. HUNT, M.A., LL.B., solicitor, 358 Lonsdale-street, Melbourne.
4718

DUNCAN FREDERICK HENRY SAVAGE, late of Inverleigh, retired farmer and orchardist, DECEASED.

CREDITORS, next of kin and others having claims in respect of the estate of the above-named deceased (who died on the 31st day of July, 1966), are required by the personal representatives The Union-Fidelity Trustee Company of Australia Limited, of 100 Exhibition-street, Melbourne, and Katie Savage, of Inverleigh, widow, to send particulars to The Union-Fidelity Trustee Company of Australia Limited, and Katie Savage (in the care of the under-mentioned solicitors), by the 10th day of February, 1967, after which date The Union-Fidelity Trustee Company of Australia Limited, and Katie Savage, may convey or distribute the assets, having regard only to the claims of which they then have notice.

Dated this 1st day of December, 1966.

HARWOOD & PINCOTT, solicitors, 77 Moorabool-street, Geelong.
4704

Trustee Act 1958.

NOTICE TO CLAIMANTS.

PURSUANT to the *Trustee Act 1958*, creditors, next of kin and all other persons having claims in respect of the estate of any deceased person named below are required to send particulars to the legal personal representative or representatives at the addresses stated, after which date the representative or representatives will distribute the assets, having regard only to the claims of which notice has been received:—

May Edith Murray, late of 87 Woods-street, Newport, widow, deceased, died on the 30th day of July, 1966.—Claims to the executors, Jean May James, of 87 Woods-street, Newport, married woman and Keith Donald Murray, of 3 Coral-street, North Geelong, plumber, and Ian John Murray, of 27 Whiteside-avenue, Sunshine, plumber, care of John F. Carroll, of 4 Paisley-street, Footscray, solicitor, by the 9th day of February, 1967. John F. Carroll, LL.B., solicitor, 4 Paisley-street, Footscray.
4715

Jean Martha Newman, late of 22 Waterloo-road, Northcote, spinster (who died on the 9th day of August, 1966).—Claims to the executor, Alan Howard Gray, of Astley-street, Lower Templestowe, solicitor, care of Gray and Gray, solicitors, of 188 High-street Northcote, by the 10th of February, 1967.
4692

ELIZABETH MARIA ATKINSON, late of 16 Buln Buln-road, Drouin, widow, DECEASED.

CREDITORS, next of kin and others having claims in respect of the estate of the deceased (who died on 20th June, 1966), are required by the trustees, Leslie Allan Atkinson, of 382 McKinnon-road, East Bentleigh, farmer, Mary Avis Jessie Clark, of 10 Buln Buln-road, Drouin, married woman, and Nellie May Maxfield, of 130 David-street, Dandenong, married woman, to send particulars to them, care of the undersigned solicitors, by the 9th day of February, 1967, after which date the trustees may convey or distribute the assets, having regard only to the claims of which they then have notice.

GRAY, FRIEND & LONG, solicitors, Warragul. 4668

RE AMY LOFFEL, late of 9A Laurel Bank Parade, Newtown, Geelong, in the State of Victoria, widow, DECEASED (who died on the 15th day of September, 1966).

CREDITORS, next of kin and all persons having claims against the estate of the abovenamed are required by the executor of the will, The Union-Fidelity Trustee Company of Australia Limited, of 100 Exhibition-street, Melbourne, to send particulars to it, at its Geelong office, at 8 Malop-street, Geelong, on or before the 8th day of February, 1967, after which date it will distribute the assets, having regard only to the claims of which it then has notice.

BIRDSEY, DEDMAN & BARTLETT, of 166A Ryrie-street, Geelong, estate solicitors. 4669

CREDITORS, next of kin and others having claims in respect of the estate of Georgina Florence Moss, formerly of 28 Wave-street, Elwood, but late of Flat 7, 79 Ormond-road, Elwood, widow, deceased (who died on the 6th day of October, 1966), are requested to send particulars of their claims to Nancye Elizabeth Miller, the executrix of the will of the said deceased, in care of the under-mentioned solicitors, by the 7th day of February, 1967, after which date the executrix will distribute the assets, having regard only to the claims of which she has notice.

KENNETH J. CLEMENTS & SON, 255 Glenhuntly-road, Elsternwick. 4661

CREDITORS, next of kin and others having claims in respect of the estate of, Hilda Myrtle Irving, late of Wheatshaf, via Daylesford, married woman, (who died on the 15th day of August, 1966), are to send the particulars of their claims to The Union-Fidelity Trustee Company of Australia Limited, of 101 Lydiard-street north, Ballarat, by the 15th day of February, 1967, after which date it will distribute the assets, having regard only to the claims of which it then has notice.

Dated the 2nd day of December, 1966.

H. S. W. LAWSON & CO., solicitors, Castlemaine. 4702

NOTICE TO CLAIMANTS.—RE MARTIN THOMAS HOYE, formerly of Gooroc, in the State of Victoria, but late of St. Arnaud, in the said state, farmer, DECEASED.

VINCENT EDWARD HOYE, of Gooroc aforesaid, farmer, and John Francis Hoyer, of 7 Lyon-street, Essendon, in the said state, driver, the executors to whom probate of the will of the above-named deceased (who died on the 10th day of August, 1966), was granted by the Supreme Court of Victoria, on the 10th day of November, 1966, require all creditors and others having claims against the said deceased or the estate of the said deceased to send to them, care of the undersigned on or before the 1st day of March, 1967, particulars in writing of such claims after which date they intend to convey or distribute the assets of the said deceased to or amongst the persons entitled thereto, having regard only to the claims of which they shall then have had notice.

Dated the 29th day of November, 1966.

H. L. DUNKLEY & KELLY, solicitors, 78 Napier-street, St. Arnaud. 4658

CREDITORS, next of kin and others having claims in respect of the estate of Cecelia Lewis Luxford, late of 62 Cunningham-street, Sale, widow, deceased (who died on the 1st day of July, 1966), are to send particulars of their claims to the executor, Garth Beresford Luxford, of 63 Springfield-road, Box Hill, production manager, by the 15th day of February, 1967, after which date he will distribute the assets, having regard only to the claims of which he then has notice.

J. CROFTON LEE, solicitor, 69A Raymond-street, Sale. 4660

LESLIE EDWARD WOODMAN, late of 12A Lucas-street, Caulfield South, company director, DECEASED.

CREDITORS, next of kin and others having claims against the estate of the deceased (who died on the 26th day of December, 1965), are required by the executors, Ian James Archibald, of 23 Macpherson-street, Dandenong, engineer, Norman William Eadie, of 86 Fordham-avenue, Camberwell, engineer, and Ian De Jardin Mackinnon, of 120 William-street, Melbourne, solicitor, to send particulars to them, care of 120 William-street, Melbourne, by the 11th day of February, 1967, after which date they may convey and distribute the assets, having regard only to the claims of which they then have notice.

BLAKE & RIGGALL, solicitors, 120 William-street, Melbourne. 4673

BLANCHE EMMIE KIRKBY, late of Blackburn Private Hospital, 20 The Avenue, Blackburn, widow, DECEASED.

CREDITORS, next of kin and others having claims in respect of the estate of the deceased (who died on the 5th day of September, 1966), are required by The Perpetual Executors and Trustees Association of Australia Limited, of 100-104 Queen-street, Melbourne, the applicant for a grant of administration to send particulars of their claims to the said applicant at the above address by the 6th day of February, 1967, after which date it will convey or distribute the assets, having regard only to the claims of which it then has notice.

DARVALL & HAMBLETON, solicitors, 7th Floor, T. and G. Building, 147 Collins-street, Melbourne. 4675

HENRY RAPHAEL MENDOZA, late of 339 Victoria-street, West Melbourne, in the State of Victoria, retired cigar maker.

CREDITORS, next of kin and others having claims in respect of the estate of the above named deceased (who died on the 24th June, 1966), are required by the executors of the said deceased's will, Albert Richard Mendoza, of 9 Avondale-road, East Preston, textile worker, and Richard Gordon Holden, of 55 Roslyn-street, Burwood, Life Assurance Representative, to send particulars to them by the 8th February, 1967, after which date the executors may convey or distribute the assets of the estate, having regard only to the claims of which they may have notice.

KEITH A. NESS & SON, solicitors, 411 Collins-street, Melbourne. 4676

CREDITORS, next of kin and others having claims in respect of the estate of Marie Therese De Bavay, late of 17 Boorool-road, East Kew, spinster, deceased (who died on the 29th day of August, 1966), are to send particulars of their claims to The Trustees Executors and Agency Company Limited, of 401 Collins-street, Melbourne, by the 9th day of February, 1967, after which date it will distribute the assets, having regard only to the claims of which it then has notice.

BEST HOOPER RINTOUL & SHALLARD, solicitors, 100 Queen-street, Melbourne. 4677

HANNAH MARCELINE CAROLINE LUCY TOWNSEND, late of 480 Bell-street, Preston, widow (who died on the 20th December, 1965).

CREDITORS, next of kin and all other persons having claims against the estate of the deceased are required by the executor William Myles Wilson, to send particulars of their claim to the executor, care of the undersigned solicitors on or before the 10th day of February, 1967, after which date he will distribute the assets, having regard only to the claims of which he then has notice.

HOME, WILKINSON & LOWRY, solicitors, 401 Collins-street, Melbourne. 4679

CONSTANCE LILIAN ARMSTRONG, late of 5 Melcombe-road, Ivanhoe, widow, DECEASED.

CREDITORS, next of kin and others having claims in respect of the estate of the deceased (who died on the 4th August, 1966), are required by the personal representatives, Warwick Armstrong, of 33 Rotherwood-street, Richmond, artist, and The Equity Trustees, Executors and Agency Company Limited, of 472 Bourke-street, Melbourne, to send particulars to them, in care of the said The Equity Trustees, Executors and Agency Company Limited, by the 16th February, 1967, after which date the personal representatives may convey or distribute the assets, having regard only to the claims of which they then have notice.

Dated the 28th day of November, 1966.

LEACH & THOMSON, solicitors, 472 Bourke-street, Melbourne. 4712

EILEEN MARY EASTON, late of 20 Teck-street, Jordanville, in the State of Victoria, widow, DECEASED, intestate.

CREDITORS, next of kin and others having claims in respect of the estate of the deceased (who died on the 20th May, 1966, are required by the administrator, Trevor William Charles Easton, of 20 Teck-street, Jordanville, in the said State, mechanic, to whom has been granted letters of administration of the estate of the above deceased), to send particulars to him, care of the under-mentioned solicitor, by the 15th day of February, 1967, after which date the administrator may convey or distribute the assets, having regard only to the claims of which he then has notice.

THOMAS BURKE, LL.B., B.COMM., barrister and solicitor, 152 Wattletree-road, Malvern. 4701

GEORGE FORBES, late of 75 Albert-street, Warragul, hardware salesman.

CREDITORS, next of kin and others having claims in respect of the estate of the deceased (who died on 1st May, 1966), are required by the trustees, Fanny May Forbes, of 1 James-court, widow, and Margaret Elizabeth Ridout, of 19 Lewis-street, Frankston, married woman, to send particulars to them, care of the undersigned solicitors, by the 8th day of February, 1967, after which date the trustees may convey or distribute the assets, having regard only to the claims of which they then have notice.

GRAY, FRIEND & LONG, solicitors, Warragul. 4641

JOHN STANLEY HUTCHINSON WILLIAMS, late of 56 Stephens-street, Hamilton, in the State of Victoria, service mechanic, DECEASED.

CREDITORS, next of kin and others having claims in respect of the deceased (who died on the 16th day of August, 1966), are required by the executors, Leith Hutchinson Williams, of Corndale, via Casterton, in the said State, carpenter, and Francis Charles Williams, of 16 Longview-avenue, Sandy Bay, in the State of Tasmania, tire retreader, to send particulars to them, care of the under-mentioned solicitors, by the 10th day of February, 1967, after which date the executors may convey or distribute the assets, having regard only to the claims of which they then have notice.

CAMERON & LOWENSTERN, solicitors, Box 413, Hamilton. 4714

CREDITORS, next of kin and others having claims in respect of the estate of Ellen Teresa Orger, in the will called Nellie Orger, and also known as Nellie Teresa Orger and Ellen Theresa Orger, late of 148 Hotham-street, Ripponlea, widow, deceased (who died on the 25th August, 1966), are to send particulars of their claims to The Trustees, Executors and Agency Company Limited, of 401 Collins-street, Melbourne, by the 17th February, 1967, after which date the said company will distribute the assets, having regard only to the claims of which it then has notice.

CORR & CORR, solicitors, 290 Latrobe-street, Melbourne. 4717

CREDITORS, next of kin and others having claims in respect of the estate of Elizabeth Henderson Manderson, late of 12 Broad-street, West Footscray, widow, deceased (who died on the 8th day of July, 1966), are to send particulars of their claims to the executor, Ernest William Butters, care of the under-mentioned solicitors, on or before the 8th day of February, 1967, after which date the executor will distribute the assets, having regard only to the claims of which he then has notice.

MARTIN & MARTIN, solicitors, 37 Queen-street, Melbourne. 4721

ESTELLE MARION SLATER, late of "Westfield," Robinson's-road, Frankston, married woman, DECEASED.

CREDITORS, next of kin and others having claims against the estate of the deceased (who died on 3rd July, 1966), are required by the executors, Joyce Marion Welsh, of "Westfield," Robinson's-road, Frankston, married woman, and Bernard Gore Brett, of 120 William-street, Melbourne, solicitor, to send particulars to them, care of 120 William-street, Melbourne, by the 11th February, 1967, after which date they may convey and distribute the assets, having regard only to the claims of which they then have notice.

BLAKE & RIGGALL, solicitors, 120 William-street, Melbourne. 4722

AYLMER AUBREY SHEAHAN, also known as Aylmer Sheahan, late of "Glenmore", Glenburn Yea, gentleman, DECEASED.

CREDITORS, next of kin and others having claims in respect of the above-named deceased (who died on the 1st day of May, 1966), are required by the administrator, National Trustees Executors and Agency Company of Australasia Limited, of 95 Queen-street, Melbourne, to send particulars to the said company at its address aforesaid, by the 14th day of February, 1967, after which date the said administrator, may convey or distribute the assets, having regard only to the claims of which it then has notice.

BERNARD NOLAN, solicitor, 595 Bourke-street, Melbourne. 4681

BRIDGET CARMODY, late of Nazareth House, Cornell-street, East Camberwell, in the State of Victoria, widow, DECEASED.

CREDITORS, next of kin and others having claims in respect of the estate of the deceased (who died on 29th September, 1964), are required by the executor, Kevin Edmund Dale, of 19 Carson-street, Kew, in the said State, solicitor, to send particulars of them, care of the under-mentioned solicitors, by the 3rd day of March, 1967, after which date the executor may convey or distribute the assets, having regard only to the claims of which he then has notice.

MICHAEL NIALL & CO., solicitors, 395 Collins-street, Melbourne. 4672

CREDITORS, next of kin and others having claims in respect of the estate of Pearl Isoline Smith, late of 8 Derby-street, Camberwell, widow, deceased (who died on the 14th day of August, 1966), are to send particulars of their claims to The Equity Trustees, Executors & Agency Company Limited, of 472 Bourke-street, Melbourne, by the 10th day of February, 1967, after which date it will distribute the assets, having regard only to the claims of which it then has notice.

Dated the 5th day of December, 1966.

J. M. SMITH & EMMERTON, solicitors, 170 Queen-street, Melbourne. 4716

RONALD CONLY WRIGHT, late of 247 Princes Highway, Corio, schoolteacher, DECEASED.

ALL persons having claims against the estate of the deceased (who died on 22nd June, 1966), are required by the trustee, The Union-Fidelity Trustee Company of Australia Limited, to send particulars to it at its Geelong office namely No. 8 Malop-street, Geelong by the 8th day of February, 1967, after which date the said company may convey or distribute the assets, having regard only to the claims of which it then has notice.

ANDREWS & BACKHOUSE, solicitors, 76 Rylie-street, Geelong. 4693

CATHERINE KELLY, late of 18 Oswin-street, East Kew, married woman, DECEASED.

CREDITORS, next of kin and others having claims in respect of the estate of the deceased (who died on the 16th June, 1966), are required by the administrator, Gavan Royce Foster, of 825 Burke-road, Camberwell, solicitor, to send particulars to him, care of the under-mentioned solicitors, by the 16th February, 1967, after which date he may convey or distribute the assets, having regard only to the claims of which he then has notice.

Dated this 2nd December, 1966.

R. E. LEWIS ORR & GIBSON, 825 Burke-road, Camberwell. 4689

CHARLES KNOX KELLY, late of 18 Oswin-street, East Kew, retired, DECEASED.

CREDITORS, next of kin and others having claims in respect of the estate of the deceased (who died on 24th September, 1966), are required by the executor, Gavan Royce Foster, of 825 Burke-road, Camberwell, solicitor, to send particulars to him, care of the under-mentioned solicitors, by the 16th February, 1967, after which date he may convey or distribute the assets, having regard only to the claims of which he then has notice.

Dated this 2nd December, 1966.

R. E. LEWIS ORR & GIBSON, 825 Burke-road, Camberwell. 4688

ALBERT EDWARD BOYS, late of Swan Hill, in the State of Victoria, retired, DECEASED.

CREDITORS, next of kin and others having claims in respect of the estate of the deceased (who died on the 3rd day of August, 1966), are required by the executor, Alec Michael Hayes, of Swan Hill, solicitor, to send particulars to him, care of the undersigned by the 10th day of February, 1967, after which date the executor may convey or distribute the assets, having regard only to the claims of which he then has notice.

ALEC M. HAYES, solicitor, 148 Campbell-street, Swan Hill. 4703

OLIVE MAY RAMSDEN, formerly of 25 Spensley-street, Clifton Hill, but late of 10 Carlsberg-road, Heidelberg, in the State of Victoria, widow, DECEASED.

CREDITORS, next of kin and others having claims in respect of the estate of the deceased (who died on the 1st October, 1966), are required by the trustee, The Equity Trustees Executors and Agency Company Limited, of 472 Bourke-street, Melbourne, to send particulars to the trustee, by the 8th February, 1966, after which date the trustee may convey or distribute the assets, having regard only to the claims of which they then have notice.

W. E. PEARCEY & IVEY, solicitors, 90 William-street, Melbourne. 4683

EVELYN MAUD WRIGHT, late of 3 Prentice-street, East St. Kilda, widow, DECEASED.

CREDITORS, next of kin and others having claims in respect of the estate of the above-named deceased (who died on the 27th August, 1966), are required by the executor, Stanley Charles Wright, of 15 Clement-street, East Bentleigh, furrier, to send particulars to him, care of the undersigned, by the 15th February, 1967, after which date the executor may convey or distribute the assets, having regard only to the claims of which he then has notice.

W. B. & O. McCUTCHEON, solicitors, 150 Queen-street, Melbourne. 4684

LUISE HENGSTBERGER, late of 8 Woodhouse-grove, Box Hill, widow, DECEASED.

CREDITORS, next of kin and others having claims in respect of the estate of the said deceased (who died on the 5th May, 1966), are required by the executors, John Ardill Henderson, of 10 Woodhouse-grove, Box Hill, and Andrew Kenneth Duncan, of 11 Bank-place, Melbourne, to send particulars to them, care of the undersigned on or before the 7th day of February, 1967, after which date they will distribute the assets, having regard only to the claims of which they then have notice.

WISEWOULD, DUNCAN & HANGER, solicitors, 11 Bank-place, Melbourne. 4685

CREDITORS, next of kin and others having claims in respect of the estate of Geoffrey Russell McNair, late of Cohuna, farm hand, deceased, intestate (who died on the 25th day of January, 1966), are to send particulars of their claims to the administrator, Raymond Eldred Burkinshaw, care of Messrs. Lovell Langslow and Son, solicitors, Castlemaine, by the 29th day of January, 1967, after which date he may convey or distribute the deceased's assets, having regard only to the claims of which he then has notice.

LOVELL LANGSLOW & SON, solicitors, Castlemaine. 4711

IMPOUNDINGS

KEILOR.—Impounded in Keilor Pound.

1 dark-brown gelding, 3 white stocking feet, white strip on face, no visible brand

If not claimed and expenses paid, to be sold on 22nd December, 1966.

4709—\$1.75 C. M. MISSEN, Poundkeeper.

ROCHESTER.—Impounded in Rochester Pound by Mr. J. Farrow, from Rochester East, on 26th November, 1966.

1 billy goat, no visible brand

If not claimed and expenses paid, to be sold on 22nd December, 1966.

4651—\$2 J. J. DOBIE, Poundkeeper.

Subordinate Legislation Act 1962.

NOTICE OF MAKING OF STATUTORY RULES.

IN pursuance of the provisions of the Subordinate Legislation Act 1962 and the Regulations made thereunder, notice is given of the making of the following statutory rules:—

No.	Health Act 1958.	Price.
330/1966.	Camping (Amendment) Regulations 1966 (No. 2)	10c
331/1966.	State Savings Bank (Provident Fund) General Orders No. 3	15c

Copies of these statutory rules may be purchased at the Sale of Publications Section of the Government Printing Office, located at Macarthur-street, Melbourne, C.2. If ordered by mail, remittance should be addressed to "The Government Printer, Box 203, P.O., North Melbourne, N.1.", and should include 5c extra for postage. If a credit account is held at this office, no remittance is required with the mail order.

The annual subscription rate for Statutory Rules (including a Bound Volume) is \$15, payable in advance. The subscription year commences on 1st January.

A. C. BROOKS,
Government Printer.

STATE ACTS, 1966

COPIES of the following Acts of Parliament of Victoria may be obtained at the Government Printing Office, or from any accredited agents, at the price set opposite to each (these prices do not include postage).

The annual subscription for State Acts 1967 et seq. is \$8, payable in advance.

Bound Volumes of State Acts are also available on a subscription basis at \$15 per annum.

No.	Price.
7372. Education (Council of Adult Education)	\$0.05
7373. Legal Profession Practice (Amendment)	\$0.05
7374. Co-operation (Amendment)	\$0.05
7375. Nurses (Amendment)	\$0.05
7376. Property Law (Loans to Minors)	\$0.05
7377. Audit (Amendment)	\$0.08
7378. Marketing of Primary Products (Tobacco Leaf Marketing Board)	\$0.05
7379. State Library National Gallery National Museum and Institute of Applied Science (Amendment)	\$0.05
7380. Reid Murray Acceptance Limited (Scheme of Arrangement)	\$0.12
7381. Lake Corangamite	\$0.10
7382. Tobacco Leaf Marketing Board (Appointment of Manager)	\$0.05
7383. Country Fire Authority (Borrowing Powers)	\$0.05
7384. Labour and Industry (Sheltered Workshops)	\$0.05
7385. Wombat Bonuses	\$0.05
7386. Country Fire Authority (Interstate Fire Brigades)	\$0.05
7387. Loch Public Hall Trust	\$0.12
7388. Co-operative Housing Societies (Amendment)	\$0.05
7389. Fisheries and Game (Amendment)	\$0.08
7390. Marine Stores and Old Metals (Collectors)	\$0.05
7391. Companies	\$0.22
7392. The Constitution Act Amendment	\$0.05
7393. Vagrancy	\$0.12
7394. Consolidated Revenue	\$0.05
7395. Land (Plantation Areas)	\$0.10
7396. Daylesford Springs Land	\$0.05
7397. Barley Marketing (Amendment)	\$0.05
7398. Sheep Dipping (Repeal)	\$0.05
7399. Grain Elevators (Amendment)	\$0.05
7400. Seymour Racecourse Land	\$0.05
7401. Shepparton Abattoirs	\$0.05
7402. Paisley-Galvin Railway Land Exchange	\$0.08
7403. Aerial Spraying Control	\$0.12
7404. Racing (Amendment)	\$0.08
7405. Summary Offences	\$0.28
7406. Friendly Societies (Amendment)	\$0.05
7407. Crimes (Dangerous Driving)	\$0.05
7408. Medical (Foreign Practitioners Qualification Committee)	\$0.05
7409. Opticians Registration (Amendment)	\$0.05
7410. Labour and Industry (Petrol Shops)	\$0.08
7411. Melbourne and Metropolitan Board of Works (Amendment)	\$0.08
7412. Carlton (Recreation Ground) Land	\$0.08
7413. Boilers Inspection (Amendment)	\$0.05

STATE ACTS, 1966—continued.

No.	Price.
7414. Warragul and Neerim Railway Lands ..	\$0.08
7415. Victoria Institute of Colleges (Council) ..	\$0.05
7416. Marketable Securities ..	\$0.18
7417. Pensions Supplementation ..	\$0.20
7418. Evidence (Medical Evidence) ..	\$0.05
7419. Water (Rating by Area) ..	\$0.05
7420. County Court (Common Law Jurisdiction) ..	\$0.05
7421. State Electricity Commission (Amendment) ..	\$0.05
7422. Gas and Fuel Corporation (Borrowing) ..	\$0.05
7423. Vegetation and Vine Diseases (Amendment) ..	\$0.05
7424. Motor Car ..	\$0.05
7425. Estate Agents (Amendment) ..	\$0.10
7426. Melbourne University (Chancellorship) ..	\$0.05
7427. Tobacco Leaf Industry Stabilization ..	\$0.15
7428. Consolidated Revenue ..	\$0.05
7429. Lotteries Gaming and Betting ..	\$0.35
7430. Stamps (Mortgages) ..	\$0.05
7431. Money Lenders (Exemption) ..	\$0.05
7432. Protection of Animals ..	\$0.12
7433. Marketing of Primary Products (Maize Marketing Board) ..	\$0.10
7434. Consolidated Revenue ..	\$0.10
7435. Firearms (Competition Weapons) ..	\$0.10
7436. Provincial Sewerage Authorities Association of Victoria ..	\$0.10
7437. Waterworks Trusts Association of Victoria ..	\$0.10
7438. Maffra Lands Exchange ..	\$0.10
7439. Trewalla Lands Exchange ..	\$0.10
7440. Tattersall Consultations ..	\$0.10
7441. Public Authorities (Contributions) ..	\$0.10
7442. Racing (Totalizator Percentages) ..	\$0.10
7443. Lower Yarra Crossing Authority (Guarantee) ..	\$0.10

A. C. BROOKS,
Government Printer.

THE "VICTORIA GOVERNMENT GAZETTE".

SUBSCRIPTIONS.—The subscription, including postage, is \$10 per annum, or \$5 per half year, payable in advance.

Subscriptions are required for whole months, and must cover at least a half year.

Single copies are 20 cents, posted 25 cents. Subscribers do not receive the Acts of Parliament with the GAZETTE.

GAZETTES are held in stock for five years only.

PRIVATE ADVERTISEMENTS.—The charge for insertion is 25 cents per line single column, and 50 cents per line double column. The title forms one or more lines as a heading. On an average ten words make a line of single column. Every signature must likewise be counted as a line. The final words of a paragraph, though only portion of a line, must be counted as one line. Signatures (in particular) and proper names must be written very plainly in the text; ONE SIDE ONLY of each sheet of paper should be WRITTEN UPON.

All documents illegibly written will be returned unpublished, and where brands occur unprovided for by the ordinary letters of the alphabet, a worded explanatory description must be furnished.

THE VICTORIA GOVERNMENT GAZETTE is published on WEDNESDAY EVENING in each week, and Notices for insertion will be received by the Government Printer at or before ONE p.m. at ordinary rates, and late advertisements between ONE p.m. and FOUR p.m. at double rates on the day preceding the day of publication.

PAYMENTS.—Unless the advertiser has a credit account, all payments are required in advance. Remittances should be made by cheque, postal order, or money order payable to "GOVERNMENT PRINTER".

ADDRESS.—All communications should be addressed to "The Government Printer, Box 203, P.O., North Melbourne".

PUBLICATION OF OFFICIAL MATTER.

ATTENTION is invited to the following procedure in relation to the publication of official matter in the Government Gazette:—

1. Matter submitted to the Executive Council.

Matters submitted to the Executive Council which requires gazettal will normally be published in the issue of the following week.

Where urgent gazettal is required, special arrangements should be made with the Gazette Officer, Room 9, first floor, Old Treasury Building.

Publication will be facilitated by the submission of carbon copies for the use of the Gazette Officer.

2. Other matter.

(a) All other matter duly certified by a responsible officer for publication should be lodged with the Gazette Officer not later than half-past Ten a.m. on Tuesday.

(b) Lengthy or involved notices should be forwarded several days before publication.

(c) Proofs, which will be supplied only when specifically requested or, at the direction of the Gazette Officer, should be returned promptly to avoid delay in publication.

(d) No additions or amendments to matter for publication will be accepted by telephone.

CONTENTS

	PAGE
Acts of Parliament ..	4096
Acts of Parliament on sale at the Government Printing Office ..	4177
Appointments ..	4142
Auction Sales Act ..	4128
Cemeteries—Scale of Fees ..	4136
Christmas and New Year Holidays ..	4098
Contracts ..	4140
Country Roads Board ..	4136
Courts ..	4126
Estates of Deceased Persons ..	4120
Government Notices ..	4098
Impoundings ..	4177
Lands ..	4157
Melbourne and Metropolitan Board of Works—Notice ..	4132
Mining—Erratum ..	4098
Money Lenders Act 1958—Supplementary List ..	4099
Notice to Mariners ..	4111
Notice of Making of Statutory Rules ..	4177
Orders in Council—	
Acts—Hospitals and Charities; Coal Mines; Road Traffic; Land; Local Government; Country Roads; Audit; Water; Dandenong Valley Authority; Geelong Waterworks and Sewerage; Sewerage Districts; Stamps; Children's Welfare.	4145 et seq
Private Advertisements ..	4164
Proclamations ..	4095
Publication of the Victoria Government Gazette ..	4098
Public Holidays ..	4096
Public Service Notices ..	4164
Regulations—	
Acts—Cemeteries ..	4137
Resignation ..	4145
State Rivers and Water Supply Commission ..	4112
Tenders ..	4163
Tobacco Quotas ..	4107
Transport Regulation Board—Public Hearings ..	4121
Waterworks Trusts ..	4117